

**SELMON
EXPRESSWAY**

Whiting Street PD&E Study

**Contamination
Screening Evaluation
Report**

January 2022

CONTAMINATION SCREENING EVALUATION REPORT

Tampa Hillsborough Expressway Authority (THEA)
Whiting Street Ultimate
Project Development and Environment (PD&E) Study
Hillsborough County, Florida
THEA Number HI-0141

Disclaimer

No contamination assessment can wholly eliminate uncertainty regarding the potential for environmental contamination in connection with a property or corridor. The information in this Contamination Screening Evaluation Report (CSER) is intended to reduce, but not eliminate, uncertainty regarding the potential for environmental contamination in connection with the areas subject to the Project Development & Environment (PD&E) Study.

Not every feature presented herein warrants the same level of assessment and must be evaluated based on the reasonableness of judgments made at the time and under the circumstances in which they were made. Subsequent evaluation should not be considered valid standards by which to judge the appropriateness of any prior assessment based on hindsight, new information, use of developing technology or analytical techniques, or other factors.

The Contamination Screening Evaluation was prepared at the request of The Hillsborough County Expressway Authority (THEA) (i.e., the User), for the purposes identified in accordance with Part 2, Chapter 20 of the PD&E Manual (2020). Use of the information contained in this CSER by anyone other than the User is permissible only with the prior written authorization to do so. THEA is not responsible for independent conclusions, opinions, or recommendations made by others or otherwise based on the findings presented in this CSER.

Table of Contents

1.0 Project Summary	1
1.1 Project Description	1
1.2 Project Purpose & Need	2
1.3 Preferred Alternative	2
2.0 Screening Methodology	6
2.1 Agency Records and Data Collection	7
2.2 Aerial Photographs and Topographic Maps Review	8
2.3 Site Reconnaissance	9
2.4 Risk Rating Determination	10
3.0 Land Uses	11
3.1 Historic Land Use	11
3.2 Existing Land Use	11
4.0 Hydrologic Features	13
4.1 Hydrology	13
4.2 Soil	13
5.0 Project Impacts	14
6.0 Summary and Recommendations	24

List of Figures

Figure 1.1: Project Location Map.....	1
Figure 1.2: Preferred Alternative Map	3
Figure 1.3: Proposed Stormwater Ponds.....	5
Figure 5.1: Potential Medium-and High-Risk Contamination Sites	17

List of Tables

Table 2.1: Environmental Records Search Databases.....	8
Table 2.2: Historical Aerial Photographs and Topographic Maps.....	9
Table 3.1: Historic Land Use	11
Table 3.2: Existing Land Use	12
Table 4.1: Project Area Soil Classifications	13
Table 5.1: Medium- and High -Risk Potential Contaminated Sites	17

Appendices

Appendix A: Site Plans

Appendix B: Environmental Data Resource (EDR) Environmental Records Search Report

Appendix C: Historical Aerial Photographs and Topographic Maps

Appendix D: Historical and Existing Land Use Maps

Appendix E: Potential Contaminated Sites

Appendix F: Site Reconnaissance Photographs

1.0 Project Summary

1.1 Project Description

The Tampa Hillsborough Expressway Authority (THEA), in coordination with the City of Tampa, is conducting a Project Development and Environment (PD&E) Study to evaluate the needs, costs, and effects of extending Whiting Street and reconfiguring the on-ramps of the Selmon Expressway at Jefferson Street and off-ramps at Florida Avenue and Channelside Drive. The study considers extending Whiting Street to North Meridian Avenue and includes improvements and realignment of the existing segment of Whiting Street, from Jefferson Street to North Brush Street. The extension will provide a direct connection of the Whiting Street corridor to North Meridian Avenue which will improve traffic flow and safety for all transportation modes and offer additional connections within the street network.

The study will also evaluate reconfiguring the on-ramp to the Selmon Expressway at Jefferson Street and the off-ramps at Florida Avenue and Channelside Drive. It is anticipated that the Florida Avenue off-ramp will be widened to two lanes, the Channelside Drive off-ramp will be removed, and the new Whiting Street off-ramp will extend from the Selmon Expressway, near Morgan Street, to Nebraska Avenue and intersect with the new Whiting Street alignment to provide a direct connection from the Selmon Expressway. See **Error! Reference source not found.** for the project location map.



Figure 1.1: Project Location Map

1.2 Project Purpose & Need

The purpose of this project is to provide a direct connection of the Whiting Street corridor to North Meridian Avenue to improve traffic flow and safety for all transportation modes and offer additional connections within the street network. The project will also reconfigure the on-ramps to the Selmon Expressway at Jefferson Street and the off-ramps at Florida Avenue and Channelside Drive to improve safety, traffic circulation, and access to Whiting Street and North Meridian Avenue.

The need for the project is based on the following criteria:

System Linkage

Based upon the Tampa Bay Regional Planning Model (TBRPM) Version 8.2, the existing roadway network will be over capacity by the 2045 design year. Additional network connectivity such as the Whiting Street extension and ramp reconfigurations, are necessary to provide additional route choice and access to alleviate the congestion.

Safety

Safety and operational concerns with the Florida Avenue and Channelside Drive off-ramps include a substandard radius and a free-flow merge movement onto Florida Avenue with a sidewalk/crosswalk conflict. The ramp termini onto Channelside Drive terminates into a 5-leg intersection at Channelside Drive and Morgan Street, which is a major pedestrian access point to the Amalie Arena. Six (6) years of data (2013-2018) were reviewed, and 14 crashes have occurred at this ramp. As the Water Street Project builds out to the east of the ramp system, the adverse impact of geometric issues and pedestrian conflicts are expected to be exacerbated. Also, the planned widening of the Selmon Expressway south of the downtown ramps will alleviate congestion issues and result in higher speed, higher volume interactions at this ramp. As such, improving the ramp geometry, eliminating pedestrian conflicts, and redirecting Downtown east traffic beyond the Water Street District is critical to proactively address safety concerns as both the Selmon Expressway and Downtown Tampa continue to develop.

Transportation Demand

Based upon the Tampa Bay Regional Planning Model (TBRPM) Version 8.2, Jefferson Street (39,000 AADT) and Kennedy Boulevard (AADT 34,000) are expected to reach their operational capacity by 2040. As the Water Street Project develops, the vehicle demand is expected to increase. The proposed connection of Whiting Street could carry up to 14,800 AADT, providing valuable route divergence and congestion relief to the parallel facilities.

A site plan describing the proposed roadway and interchange improvements to Whiting Street is presented in **Appendix A**.

1.3 Preferred Alternative

THEA has committed to provide a new connection to Meridian Avenue, by extending Whiting Street between Meridian Avenue and Brush Street. In order to construct the extension of Whiting Street, the existing railroad tracks will need to be removed. Removing the railroad tracks and completing the extension to Meridian Avenue will offer an additional connection within the street network, providing additional route choice and alleviating congestion.

The preferred alternative proposes improvements to existing ramp configurations and the existing street network at multiple locations in the Downtown/Channelside area. The improvements can be broken up into four distinct locations. See **Figure 1.2** for each location of proposed improvements.



Figure 1.2: Preferred Alternative Map

Location A

Whiting Street currently ends at Brush Street, west of the railroad tracks. The preferred alternative proposes to extend Whiting Street, from Brush Street to Meridian Avenue, with a new signal at the T-intersection of Whiting Street and Meridian Avenue. The proposed typical section for the Whiting Street extension includes two 11-foot wide travel lanes in each direction, a 15-foot wide raised median, curb and gutter, and 10-foot wide sidewalks on both the north and south sides of the road. The eastbound approach to Meridian Avenue includes two 11-foot wide dedicated left turn lanes and one 11-foot wide dedicated right turn lane. If necessary, the proposed 15-foot wide raised median can be converted to an additional dedicated left turn lane in the future. The existing grassed median on Meridian Avenue will be split in order to accommodate the proposed signalized intersection. The preferred alternative includes the addition of a southbound dedicated right turn lane and a northbound dedicated left turn lane. The preferred alternative does not propose any other improvements to Meridian Avenue.

Location B

Whiting Street is currently a two-lane roadway with on-street parking on both the north and south sides of the road. East of the Selmon Expressway, Whiting Street is a brick road in much need of repair. The preferred alternative proposes to widen/reconstruct Whiting Street from two to four lanes with two 11-foot wide travel lanes in each direction, curb and gutter, and 10-foot wide sidewalks on both the north and south sides of the road. The preferred alternative also includes installing two new traffic signals; one at the

intersection of Whiting Street and the terminus of the proposed Whiting off-ramp, just east of the Selmon Expressway, and the other at the intersection of Whiting Street and Brush Street. A dedicated eastbound left turn lane is proposed at the intersection of Whiting Street and Brush Street.

Location C

The existing exit ramp 6B provides users the ability to travel east along Channelside Drive, towards Amalie Arena and the Florida Aquarium. The preferred alternative proposes relocating exit ramp 6B approximately 700 feet north and providing a direct connection to Whiting Street. The proposed ramp includes a single 15-foot wide ramp lane, which will remain on structure beyond the existing Jefferson Street on ramp. From this point the ramp profile begins to decrease and the ramp will be supported by Mechanically Stabilized Earth (MSE) wall, which ends approximately 100 feet south of Whiting Street. The ramp widens to three 12-foot wide lanes at the intersection, with one dedicated left turn lane and two dedicated right turn lanes. The proposed ramp will cut off access north, along Nebraska Avenue, and therefore requires a horizontal curve to connect Nebraska Avenue to Finley Street. The existing Jefferson Street on ramp entrance will be shifted to the north to accommodate the new Whiting Street off-ramp.

Location D

The current configuration of exit ramp 6A includes a tight single lane loop ramp that merges onto Florida Avenue under a free-flow condition. The short, tight curve provides little room for vehicles to slow down and queue if there is any backup when trying to merge onto Florida Avenue. The preferred alternative proposes widening the ramp from one to two lanes as well as lengthening the ramp to provide a wider curve. The loop ramp terminates at Florida Avenue at a proposed signalized intersection. The proposed loop ramp includes two 12-foot wide ramp lanes and will remain on structure beyond the existing exit ramp 6B to provide an open area underneath for mixed use and to promote pedestrian travel. Approximately 300 feet north of Florida Avenue, the ramp widens to three lanes to provide more vehicle storage and efficient queue dispersion onto Florida Avenue. The increased ramp length as well as the additional lanes will minimize backup and potential vehicle queueing onto the Selmon Expressway. The preferred alternative includes a 10-foot wide sidewalk on the inside edge of the proposed loop ramp, crossing underneath the ramp at the location of the existing exit ramp 6B. Pedestrians will have the ability to cross the loop ramp, to access Channelside Drive, at a proposed crosswalk. No right of way (ROW) is required to construct the proposed loop ramp.

Stormwater Management Ponds

The Preferred Alternative has five proposed stormwater ponds. **Figure 1.3** depicts the locations of the ponds. The size of Pond No.1, No. 2, No. 3, No. 4, and No. 5 are 0.25 acres, 0.60 acres, 0.33 acres, 0.80 acres, and 0.25 acres, respectively. The proposed ponds were reviewed and assessed and the results are provided in **Section 5** of this Contamination Screening Evaluation Report (CSER).

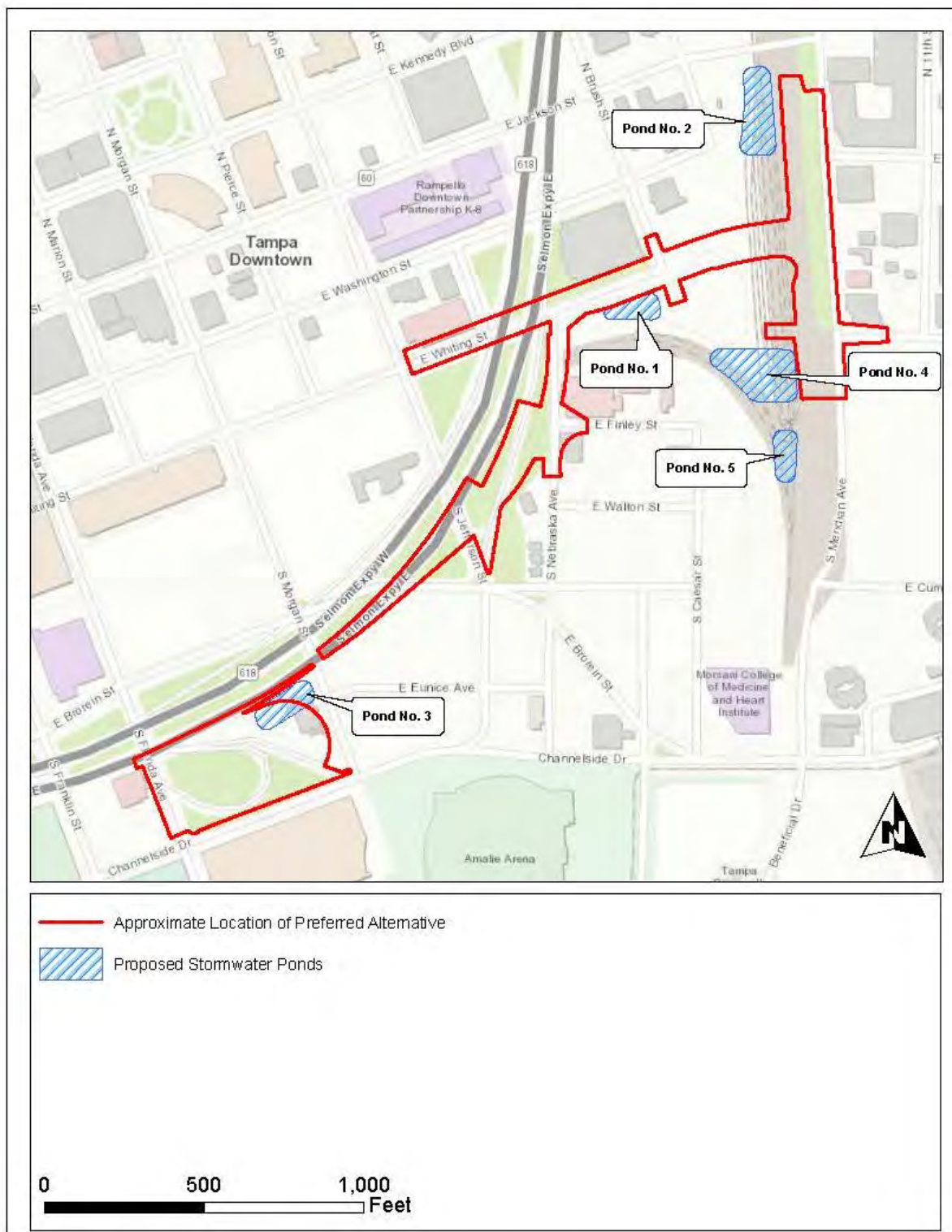


Figure 1.3: Proposed Stormwater Ponds

2.0 Screening Methodology

The purpose of this report is to present the findings of a contamination screening evaluation for the Whiting Street improvements from Jefferson Street to North Meridian Avenue, including the reconfiguration of the Selmon Expressway on-ramps at Jefferson Street and off-ramps at Florida Avenue and Channelside Drive. This report identifies and evaluates known or potential contamination concerns, issues, presents recommendations to address these concerns, and discusses possible project impacts or impacts to the proposed project.

Federal Highway Administration (FHWA) Technical Advisory T 6640.8A (dated October 30, 1987) provides the following guidance on the evaluation of contamination and hazardous waste as the evaluation pertains to highway planning and environmental review:

"Hazardous waste sites are regulated by the Resource Conservation and Recovery Act (RCRA) and the Comprehensive Environmental Response, Compensation and Liability Act (CERCLA). During early planning, the location of permitted and non-regulated hazardous waste sites should be identified. Early coordination with the appropriate Regional Office of the EPA [the US Environmental Protection Agency] and the appropriate State agency will aid in identifying known or potentially hazardous waste sites. If known or potential waste sites are identified, the locations should be clearly marked on a map showing their relationship to the alternatives under consideration. If a known or potential hazardous waste site is affected by an alternative, information about the site, the potential involvement, impacts and public health concerns of the affected alternative(s) and the proposed mitigation measures to eliminate or minimize impacts or public health concerns should be discussed in the draft EIS [Environmental Impact Statement].

If the preferred alternative impacts a known or potential hazardous waste site, the final EIS should address and resolve the issues raised by the public and government agencies."

To implement the above guidance, the Florida Department of Transportation (FDOT) authored Part 2, Chapter 20 of the PD&E Manual (revised July 1, 2020), which identifies and explains the purpose, process and procedure by which environmental contamination screening for a project should be conducted. This Contamination Screening Evaluation Report (CSER) has been prepared in accordance with the FHWA's Technical Advisory and the FDOT's PD&E Manual.

The preliminary screening (referred to as a Level I assessment)¹ was performed for Whiting Street from North Jefferson Street to North Meridian Avenue, as well as the on-ramp to the Selmon Expressway at Jefferson Street and the off-ramps at Florida Avenue and Channelside Drive, to identify potential contamination issues within the proposed project limits. The evaluation consisted of, but was not limited to, the following tasks:

- **Agency Records and Data Collection** – historic and current records/data were collected from various agencies and online sources.
- **Aerial Photographs and Topographic Maps Review** – A review of aerial photographs and topographic maps (including historical aerials/maps) was performed.

¹ A Level I contamination screening evaluation consists of a desktop review of current and historical records and site reconnaissance to identify past and present activities that have the potential to impact areas in, or immediately adjacent to, project construction. It is used to determine the need and scope of further assessments. Level I evaluation is completed as early as feasible in the project process, typically during the PD&E phase or during preparation of Phase I (30%) design plans for projects which do not have a PD&E Study.

- **Site Reconnaissance** – A field review was conducted to identify additional potential sources within the vicinity of the project.
- **Risk Rating Determination** – A contamination risk rating (i.e., No/Low, Medium, or High) was assigned for each potentially contaminated site or property.

2.1 Agency Records and Data Collection

A report was obtained from Environmental Data Resources (EDR), Inc. (dated July 13, 2021) that identifies sites that are registered with various county, state, and federal agencies that are known or suspected to have potential contamination issues. Additional records and data were obtained from agencies including the Florida Department of Environmental Protection (FDEP), Southwest Florida Water Management District (SWFWMD), and Plan Hillsborough, an agency that serves the Hillsborough County City-County Planning Commission, the Hillsborough County Metropolitan Planning Organization and the Hillsborough River Interlocal Planning Board.

Appendix B provides the report from EDR. A buffer distance of one mile from the ROW was used for the EDR records search; however, only records for sites within 500 feet, 1,000 feet, and ½ mile of the ROW are presented and discussed within this report. Per the PD&E guidelines, the search buffers, by site type, were as follows:

- 500 feet from the ROW line for petroleum, drycleaners, and non-petroleum sites.
- 1,000 feet from the ROW line for or non-landfill solid waste sites (such as recycling facilities, transfer stations and debris placement areas).
- A half mile from the ROW line for CERCLA, National Priority List (NPL) Superfund sites, or landfill sites.

The primary environmental databases that were searched are listed in **Table 2.1**. Notably, because sufficient information was readily available from the databases search, as well as the historical aerial photographs and topographic maps aerial reviews described below, interviews with past and present owners of properties were not conducted.

Table 2.1: Environmental Records Search Databases

Agency	Databases
Federal	<ul style="list-style-type: none"> • National Priorities List (NPL) • Emergency Response Notification System List (ERNS) • Institutional and/or Engineering Controls (USINSTENG) • Enforcement & Compliance History Information (ECHO) • RCRA-Treatment, Storage and/or Disposal Sites (TSD) • RCRA-LQG, SQG, CESQG and Transporters (NONTSD) • Brownfields Management System (US BRWNFLDS)
State	<ul style="list-style-type: none"> • State NPL Equivalent (STNPL) • Leaking Underground Storage Tanks List (LUST) • Registered Underground Storage Tanks (UST) • Underground/Aboveground Storage Tanks (TANKS) • Solid Waste Facilities/Landfill Sites (SWF/LF) • State Designated Brownfields (BRWNFLDS) • Voluntary Cleanup Sites (VCP) • Dry Cleaners List (DRYCLEANERS) • Statewide Oil and Hazardous Materials Incidents (SPILLS, SPILLS80 and SPILLS 90) • Florida Priority Cleaners list (PRIORITYCLEANERS) • State Institutional/Engineering controls (INST CONTROLS)
Other Records	<ul style="list-style-type: none"> • CONSENT Superfund (CERCLA) Consent Decrees • Toxic Chemical Release Inventory System (TRIS) • Facility Index System/Facility Registry System (FINDS) • Underground Injection Wells Database Listing (UIC) • EDR's "High Risk Historical Records" List (EDR Hist Auto and EDR Hist Cleaner) • Tier 2 Facility Listing (TIER 2) • Asbestos Sites (ASBESTOS) • Potentially Responsible Parties (PRP) • 2020 Corrective Action Program List (2020 COR ACTION) • Financial Assurance Financial Assurance Information Listing (FINANCIAL ASSURANCE) • Division of Waste Management Contamination Report (DWM CONTAM)

Source: Crawford, Murphy & Tilly, Inc., August 2021.

2.2 Aerial Photographs and Topographic Maps Review

To support and supplement the environmental records search, historical aerial photographs and topographic maps of the project area were reviewed to ascertain whether or not historical land uses would be of potential contamination risk during project implementation. The aerial photographs and topographic maps that were reviewed are provided in **Appendix C** of this CSER and are described in **Table 2.2** below.

Table 2.2: Historical Aerial Photographs and Topographic Maps

Date	Description
1938	Aerial shows land use is predominantly industrial and commercial with some residential. Railroad is present just south of Whiting Street and along North Meridian Avenue.
1944	Topographical map shows railroad features described in 1938.
1947	Topographical map shows land uses unchanged from 1944 conditions.
1956	Topographical map shows land uses unchanged from 1947 conditions.
1957	Aerial shows additional industrial/commercial development since 1938 with railroad remaining active in same locations described in 1938.
1965	Aerial shows similar industrial/commercial land uses as shown in 1957, with no residential land use. Railroad is active in same locations described in 1938.
1969	Aerial and topographical maps show land uses unchanged from 1965 conditions.
1973	Aerial shows land uses unchanged from 1969 conditions.
1976	Aerial shows similar land uses as 1973 conditions. However, the aerial also shows the construction of the southern portion of the Selmon Expressway ending at S Morgan Street and Channelside Drive. Railroad is still active in locations described in 1938.
1979	Topographical map shows land uses unchanged from 1976 conditions.
1980	Aerial shows active construction of the Selmon Expressway further north across Whiting Street. Railroad is still active just south of Whiting Street, but the new Selmon Expressway has replaced a portion of the railroad.
1981	Topographical map shows land uses unchanged from 1980 conditions.
1987	Aerial shows completed Selmon Expressway extending north across and beyond Whiting Street. Land use remains primarily industrial/commercial.
1991	Aerial shows similar land use from 1987 with an active railroad just south of Whiting Street and east of the Selmon Expressway, and along North Meridian Avenue. Development of sky-rise buildings is also shown to the west of the Whiting Street project.
1995	Aerial and topographical map shows similar industrial and commercial land use from 1991. Aerial also shows construction of the current Amalie Arena and nearby Channelside Drive businesses. Railroad is no longer present just south of Whiting Street.
2007	Aerial shows less industrial and more commercial/business land use as opposed to previous years. The waterfront property just south of the arena has been developed for more residential and business use. Most of the land just south and east of the Whiting Street project is vacant. Aerial also shows current stormwater pond near the corner of East Whiting Street and North Brush Street.
2010	Aerial shows similar land use from 2007, with additional residential development just east of North Meridian Avenue. Railroad is active along North Meridian Avenue.
2012	Topographical map shows land uses unchanged from 2010 conditions.
2017	Aerial shows similar land use from 2012, with new residential development south of Whiting Street and west of the Selmon Expressway. Additional residential development is also shown east of North Meridian Avenue. Railroad is active along North Meridian Avenue.

Source: Crawford, Murphy & Tilly, Inc., August 2021.

2.3 Site Reconnaissance

A site reconnaissance of the project area and its vicinity was conducted on August 9, 2021, to identify additional potential contamination concerns. Based on the field investigation no additional potential contamination concerns were identified.

2.4 Risk Rating Determination

Contaminants were identified consistent with the definitions of the FDOT PD&E Manual. Using the explanations of the risk categories in the PD&E Manual, the sites identified from environmental records and site reconnaissance as having the potential for contamination received a risk rating of “No/Low”, “Medium” or “High”, as described below:

- **No** - A review of available information on the property and a review of the conceptual or design plans indicates there is no potential contamination impact to the project. It is possible that contaminants had been handled on the property. However, findings from the contamination screening evaluation or sampling and testing results indicate that contamination impacts are not expected.
- **Low** - A review of available information indicates that former or current activities on the property have an ongoing contamination issue, has a hazardous waste generator identification (ID) number, or handles hazardous materials in some capacity. However, based on the review of conceptual or design plans and/or findings from the contamination screening evaluation or sampling and testing results, it is not likely that there would be any contamination impacts to the project.
- **Medium** - After a review of conceptual or design plans and findings from a contamination screening evaluation or sampling and testing results, a potential contamination impact to the project has been identified. If there is insufficient information (such as regulatory records or site historical documents) to make a determination as to the potential for contamination impact, and there is reasonable suspicion that contamination may exist, the property should be rated at least as a “Medium”. Properties used historically as gasoline stations and which have not been evaluated or assessed by regulatory agencies, sites with abandoned in place underground petroleum storage tanks or currently operating gasoline stations should receive this rating.
- **High** - After a review of all available information and conceptual or design plans, there is appropriate analytical data that shows contamination will substantially impact construction activities, have implications to ROW acquisition or have other potential transfer of contamination related liability.

3.0 Land Uses

Historic and existing land uses provide an indication of the potential for contamination on a given property. For example, a site that is currently residential but was once in commercial use or a site that is currently being used commercially has a greater potential for contamination than a site for which the historic and current land use is undisturbed land. The following presents the findings from the review of historic and existing land uses within the vicinity of the project.

3.1 Historic Land Use

The historic land uses of the project study area were identified using aerial images as well as a review of SWFWMD. The historic land uses and their respective acreages are summarized in **Table 3.1** below and are illustrated graphically in **Appendix D**. As shown, the majority of historic land use types within a ½ mile of the project corridor are commercial and services, transportation, and bay and estuaries.

Table 3.1: Historic Land Use

Description	Acres	% Total
Bay and Estuaries	169	17
Commercial and Services	281	29
Communications	2	<1
Disturbed Land	14	1
Industrial	113	12
Institutional	72	7
Open Land	41	4
Reservoirs	3	<1
Residential High Density	73	7
Saltwater Marshes	3	<1
Streams and Waterways	13	1
Tidal Flats/Submerged Shallow Platform	2	<1
Transportation	188	19
Wetland Forested Mixed	1	<1
Total:	947	100

Note: Historic land use data represents year 1995.

Source: Southwest Florida Water Management District (SWFWMD), August 2021.

3.2 Existing Land Use

The existing land use data reported by Plan Hillsborough reveals a variety of land uses within ½ mile of the proposed project corridor. These land uses and their respective acreages are summarized according to land use designations in **Table 3.2** below and are provided graphically in **Appendix D**. As shown, the majority of existing land use types within a ½ mile of the project corridor are public/quasi-public/institutions, light commercial, and multi-family.

Table 3.2: Existing Land Use

Description	Acres	% Total
Educational	11	2
Heavy Commercial	1	<1
Heavy Industrial	27	5
Light Commercial	122	20
Light Industrial	19	3
Multi-Family	98	16
Public / Quasi-Public / Institutions	220	37
Public Communications / Utilities	7	1
Right of Way / Roads / Highways	48	8
Single Family / Mobile Home	9	2
Two Family	1	<1
Vacant	39	6
Total:	603	100

Note: Existing land use data represents year 2021.

Source: Plan Hillsborough, June 2021.

4.0 Hydrologic Features

The hydrologic and soil characteristics of the project area can effect how contaminant plumes move, collect, or disperse into the surrounding soil and water. The topography, previously discussed in **Section 2.2** of this CSER can also effect plumes.

4.1 Hydrology

The United States Geological Survey's (USGS's) digital elevation model (DEM) indicates a slight southeast topographic gradient with a depressional area in the vicinity of Garrison Canal, which may be indicative of the direction of groundwater flow in the project area.

The Federal Emergency Management Agency's (FEMA's) Flood Insurance Rate Map (FIRM) classifications provide insight on a geographic area's location within established floodplains, including an estimated chance of having flood levels established for a given floodplain(s) exceeded within a given year. According to the most recently available FIRM, 476 acres within a half mile of the project corridor is an area with minimal flood hazard, with the remainder (i.e., 499 acres) defined as being subject to inundation by the one-percent-annual-chance flood event. These areas are also identified as Special Flood Hazard Zones (SFHA). Moreover, portions of the project area to the south and east, are considered part of the 100-year floodplain.

The United States Fish and Wildlife Service (USFWS) maintains the National Wetland Inventory (NWI) and based on their current inventory map, 178 acres of NWI-designated wetlands have been mapped within ½ mile of the preferred alternative. The NWI area is comprised of estuarine and marine deepwater, estuarine and marine wetland, freshwater forested / shrub wetland, freshwater pond, and riverine.

The EDR reports 30 state and federal wells (e.g., public water supply wells) within a mile of the project corridor. Of these, five are present within 500 feet of the ROW. These are depicted and detailed in **Appendix B**.

Finally, a 1.9-acre manmade retention pond is located at the southeast corner of East Whiting Street and North Brush Street.

4.2 Soil

Data available from the U. S. Department of Agriculture Natural Resource Conservation Service's Soil Survey Geographic Database (SSURGO) for Hillsborough County are summarized in **Table 4.1**. As shown, the majority of soil types within a half mile of the proposed corridor are urban land, water, and St. Augustine.

Table 4.1: Project Area Soil Classifications

Description	Acres	% Total
Malabar	17	2
Myakka	30	3
St. Augustine	104	11
Tavares	<1	<1
Urban Land	647	66
Water	176	18
Total:	974	100

Source: U. S. Department of Agriculture, Natural Resource Conservation Service's Soil Survey Geographic Database (SSURGO), revised in 2018.

5.0 Project Impacts

A total of 98 sites were identified, evaluated, and given a risk rating of either “No/Low”, “Medium”, or “High”. A list of the sites is provided in **Appendix E**. The following summarizes the ratings:

- **No/Low-Risk Sites:** There are 37 sites that are considered to have no or little likelihood of posing environmental contamination problems to the project. These sites are reported to have past and/or current land uses, regulatory records or other indicators of hazardous materials, spills or together potential sources of environmental contamination. However, the collected information combined with the distance and direction from the project corridor preclude significant impacts. The No/Low-Risk sites include solid waste disposal facilities, small quantity hazardous waste generators, facilities with air pollution and national pollution discharge elimination system (NPDES) permits, and sites of minor spills.
- **Medium-Risk Sites:** There are 26 sites that are viewed as having the potential to pose a medium-risk of contamination for the project. These sites were rated medium because there is insufficient information to make a determination as to the potential for contamination impact, and there is a reasonable suspicion that contamination may exist. However, based on what is known about the site, in combination with other relevant factors (e.g., land use, distance to the project, types of contamination), the risks of environmental contamination impacts to the project are reduced. These sites primarily include historic gas stations, facilities with underground storage tanks (USTs) with reported spills and light industrial facilities. For these sites, it is recommended that more detailed investigations be conducted, as necessary, to further ascertain the potential impacts.
- **High-Risk Sites:** There are 35 sites that are determined to have a high likelihood of contamination impacts to the project. The high-risk rating was based on agency records of past environmental practices and incidents, and the close proximity of these sites to the project corridor. The sites include historical gas stations and dry cleaning facilities, reported leaking underground storage tanks, motor vehicle servicing facilities with reported fuel spills, brownfield cleanup sites, and various historical industrial facilities. Among the sites there are three sites that are listed in the US EPA’s verified potentially responsible parties (PRP) database and are also on the final NPL. In all cases, the primary risk stems from the potential for underground migration of contaminants through soil, surface, and groundwater from the site to the project corridor. For these sites, further evaluation of the potential impacts of contamination on the project are warranted in the form of Level II or III assessments.²

² A Level II assessment, also known as Impact to Construction Assessment (ICA), consists of a detailed evaluation of potential contaminated sites based on the findings of Level I evaluation. A Level II assessment may include soil sampling, laboratory testing and/or installation of groundwater monitoring wells for sites with known or potentially contaminated materials. This is done to assess the type and extent of contamination in potentially contaminated sites, identify impacts to construction and associated costs for remediation, and to develop recommendations for Level III activities or avoidance measures as warranted. Level II assessment is typically performed during the design phase and prior to ROW acquisition and Construction. However, it may be performed during the PD&E phase for projects with advanced design activities or when it is required to substantiate the impact of potentially contaminated sites on the preferred alternative. A Level III refers to additional evaluation of contamination identified or suspected based on the Level II assessment and any requisite remediation or abatement of contamination or hazardous materials. It includes a detailed plan for the removal and disposal of contaminated media, storage tanks, and/or other hazardous materials that may directly impact construction activities or ROW acquisition and clearance. Level III activities can occur during design and ROW acquisition, or during or prior to construction to avoid impacts to construction and project delays.

The sites categorized as either “No” or “Low” risks were categorized as such for the following reasons: (i) the reported involvement with hazardous wastes, fuel and/or other regulated substances was minimal and/or (ii) the distance and direction between a site and the project corridor likely precludes significant impact.

Table 5.1 is a summary listing of the Medium- and High-Risk contamination sites. A photo of each site, the site name and address, the database(s) in which the site listed, and a site description are provided. Each site was also assigned a numerical identifier (e.g., 1, 2, 3) and the site locations are illustrated on a map of the project area (**Figure 5.1**). Site photos are provided in **Appendix F**.

As stated in **Section 1.0** of this CSER and illustrated on **Figure 1.3**, there are five proposed stormwater ponds associated with the preferred alternative. The proximity of the Medium- and High-Risk sites to the five ponds is illustrated on **Figure 5.1**.

A Medium-Risk site (i.e., Site 29) consisting of an industrial facility is located within 100 feet south of proposed Pond No. 1 (located near the southeast corner of East Whiting Street and South Nebraska Avenue). This pond site is also less than 200 feet from two High-Risk sites (i.e., Sites 2 and 4), that have historic industrial and auto facilities. Active railroad tracks are also located adjacent to the south side of the pond site.

Pond No. 2 is located over existing railroad tracks just south of East Jackson Street and extends south to East Washington Street. This pond is less than 300 feet from four High-Risk sites (i.e., Sites 28, 38, 45, and 51), that show records of historical auto gas/filling/service stations. Site 28 is also the location of an active automotive shop located within 50 feet of the west side of the pond site. Additionally, this proposed pond site would be located over historic and active railroad tracks (i.e., Site 98).

Pond No. 3, located at the southwest corner of the Selmon Expressway and South Morgan Street, is less than 100 feet away from four High-Risk sites (i.e., Sites 1, 6, 15, and 18), that were historically used as gas/filling/service stations and dry cleaning/laundry facilities. Because the stormwater ponds are located in close proximity to either High-Risk or Medium-Risk contamination sites, further investigation in the project’s design phase is warranted.

Pond No. 4, is located over existing railroad tracks just south of East Whiting Street and west of South Meridian Avenue. This pond is less than 100 feet from two Medium-Risk sites (i.e., Sites 29 and 65), consisting of an industrial facility and a University of South Florida (USF) Medical School facility with a Remedial Action Plan (RAP). Additionally, this proposed pond site would be located over historic and active railroad tracks (i.e., Site 98).

Pond No. 5, is also located over existing railroad tracks just south of East Finley Street and west of South Meridian Avenue. This pond is less than 300 feet from two Medium-Risk sites (i.e., Sites 62 and 65), consisting of a property with a RAP and a USF Medical School facility with a RAP. Additionally, this proposed pond site would be located over historic and active railroad tracks (i.e., Site 98).

Due to the number of potential High- and Medium-rated sites, and the likelihood of these sites having an impact on the design and construction phases of the project, the following should be considered: special handling and disposal of contaminated soil and groundwater, dewatering restrictions, or use of pond liners. For example, if construction requires dewatering due to subsurface work, including construction of any structures or stormwater ponds, the FDEP will require the submittal of a completed Notice of Intent (NOI) to use a NPDES *Generic Permit for Groundwater Discharge from Large and Small Construction Activities*³. The NOI submittal process requires the review of planned dewatering areas to determine if any site within five-

³ Florida Administrative Code (F.A.C.), Rule 62-621.300(2).

hundred feet ($\leq 500'$) is recognized as "contaminated." If a "contaminated" site, or sites, exist(s) within this distance, dewatering activities may be subject to permitting.⁴ Furthermore, pond liners may be required to prevent seeping from proposed stormwater ponds in order to reduce risk of mobilizing potential existing contamination in the soil or groundwater.

Additionally, Site 98 identifies the location of multiple existing railroad tracks currently and historically used to store various railway cars within the project area. These railroad tracks have been in operation for decades and could pose a contamination risk during the construction phase. Residual contamination including herbicides, petroleum products and byproducts, metals, and creosote, is often present because of railroad operations and associated industrial activities. Herbicides used to kill weeds and vegetation along railroads typically contained glyphosate which could cause serious health issues, including cancer. Railroad ties are typically treated with chemicals such as creosote and chromated copper arsenate. Both chemicals are banned for residential use and are potentially harmful to humans and plants. If high levels of contamination are found, a licensed facility that will accept old railroad ties for disposal will need to be identified. The Resource Conservation and Recovery Act (RCRA) is the federal law that creates the framework for the proper management and disposal of hazardous and nonhazardous solid waste. Other potential contamination found along railroad corridors include, but are not limited to, spilled or leaked liquids such as oil, gasoline, diesel fuel, cleaning solvents and detergents from railroad operations which might have caused unforeseen soil and groundwater contamination. Furthermore, roofing shingles and other materials used on railcars could contain asbestos. If this material is present, construction activities could disturb these materials and consequently release asbestos fibers into the air which are known to be harmful to humans.

⁴ F.A.C., Rule 62-621.300(1), or Rule 62-620.910.

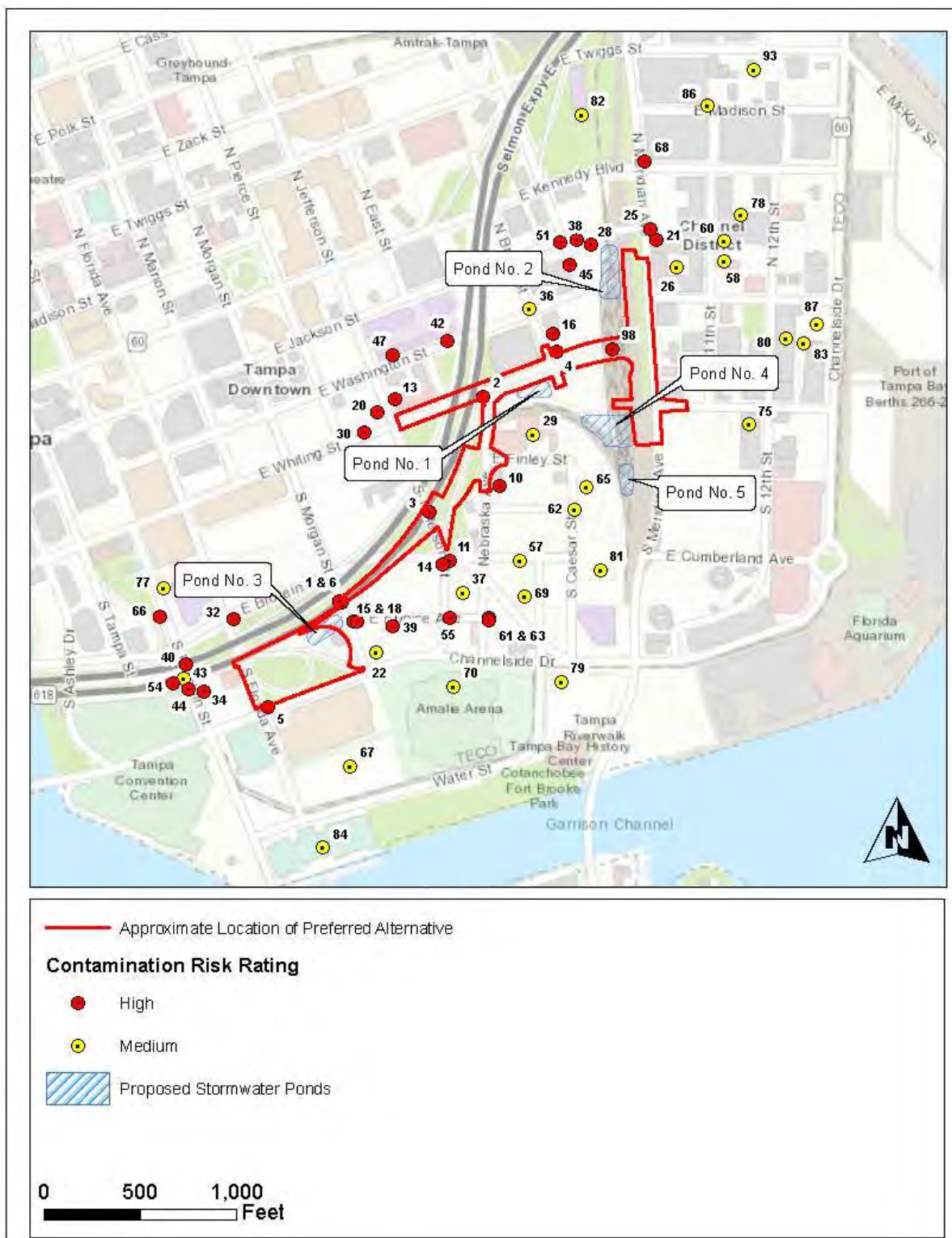


Figure 5.1: Potential Medium-and High-Risk Contamination Sites

Table 5.1: Medium- and High -Risk Potential Contaminated Sites

Site ID	Photo ID(s)	Risk Rating	Site Name(s)	Address	Databases	Description
1	1	High	Lee Tire Co. Of Florida Inc.	301 S Morgan St.	EDR Hist Auto	<ul style="list-style-type: none">• Historical gas station/filling station/service station site located within 500 feet (ft) of right-of-way (ROW), reported active from 1959 to 1974.• Potential for soil and/or groundwater contamination from fuel and other petroleum-based substances, and other regulated wastes (e.g., oil, coatings, solvents). Furthermore, this site falls within a database category the Environmental Data Resources, Inc (EDR) classifies as "high risk historical records", or HRHR.• No additional information is readily available.
2	2	High	Mc Dowell Chas S.	113 S Nebraska Ave.	EDR Hist Auto	<ul style="list-style-type: none">• Historical gas station/filling station/service station site located within ROW, reported active from 1930 to 1955.• Potential for soil and/or groundwater contamination from fuel and other petroleum-based substances, and other regulated wastes (e.g., oil, coatings, solvents). Furthermore, this site falls within a database category the EDR classifies as HRHR.• No additional information is readily available.
3	3	High	Ireland John H. Co.	309 S Jefferson St.	EDR Hist Auto	<ul style="list-style-type: none">• Historical gas station/filling station/service station site located within ROW, reported active in 1934.• Potential for soil and/or groundwater contamination from fuel and other petroleum-based substances, and other regulated wastes (e.g., oil, coatings, solvents). Furthermore, this site falls within a database category the EDR classifies as HRHR.• No additional information is readily available.
4	4	High	Seaboard Cold Storage	101 N Brush St.	RGA LUST, LUST, UST	<ul style="list-style-type: none">• Site located within 500 ft of ROW, reported active from 1998 to 2012.• Facility reported as closed.• Potential for soil and/or groundwater contamination from fuel and other petroleum-based substances, storage tanks and other regulated wastes (e.g., oil, coatings, solvents) due to historical records.• Three diesel USTs removed in 1991 and cleanup reported complete in 1992 with no further action needed.
5	5	High	140 North Channelside Drive Part A-1900	140 N Channelside Dr.	SITE INV SITES, DWM CONTAM, RESP PARTY	<ul style="list-style-type: none">• Site located within 500 ft of ROW, reported active from 1970 to 1997.• Potential for soil and/or groundwater contamination from solvents based on historical records.• Facility status is reported as closed.• No additional information regarding the cleanup status of the site is readily available.
6	1	High	Lentz Anthonly J.	309 S Morgan St.	EDR Hist Auto	<ul style="list-style-type: none">• Historical gas station/filling station/service station site located within 500 ft of ROW, reported active in 1930.• Potential for soil and/or groundwater contamination from fuel and other petroleum-based substances, and other regulated wastes (e.g., oil, coatings, solvents). Furthermore, this site falls within a database category the EDR classifies as HRHR.• No additional information is readily available.
10	6	High	Lang Motor Co.	200 S Nebraska Ave.	EDR Hist Auto	<ul style="list-style-type: none">• Historical gas station/filling station/service station site located within 500 ft of ROW, reported active from 1955 to 1977.• Potential for soil and/or groundwater contamination from fuel and other petroleum-based substances, and other regulated wastes (e.g., oil, coatings, solvents). Furthermore, this site falls within a database category the EDR classifies as HRHR.• No additional information is readily available.
11	7	High	KSF Carburetok S. Ignition Service	310 S Jefferson St.	EDR Hist Auto	<ul style="list-style-type: none">• Historical gas station/filling station/service station site located within 500 ft of ROW, reported active from 1969 to 1982.• Potential for soil and/or groundwater contamination from fuel and other petroleum-based substances, and other regulated wastes (e.g., oil, coatings, solvents). Furthermore, this site falls within a database category the EDR classifies as HRHR.• No additional information is readily available.
13	8	High	Bayshore Four Seasons LTD.	102 S Jefferson St.	LUST, UST	<ul style="list-style-type: none">• Site located within 500 ft of ROW with reported LUST, reported active from 2005 to 2006.• Facility reported as closed.• Soil and groundwater contamination associated with unleaded gasoline discharges.• Six USTs were removed and a discharge cleanup status of "no further action" was given by Hillsborough County Environmental Protection Commission (EPC) to the site in August 2006.
14	9	High	Turnblin J. S. Co. Inc.	317 S Jefferson St.	EDR Hist Auto	<ul style="list-style-type: none">• Historical gas station/filling station/service station site located within 500 ft of ROW, reported active in 1930.• Potential for soil and/or groundwater contamination from fuel and other petroleum-based substances, and other regulated wastes (e.g., oil, coatings, solvents). Furthermore, this site falls within a database category the EDR classifies as HRHR.• No additional information is readily available.
15	10	High	National Cleaners & Dyers	411 Eunice Ave.	EDR Hist Cleaner	<ul style="list-style-type: none">• Historical dry-cleaning site located within 500 ft of ROW, reported active from 1925 to 1934.• Potential for soil and/or groundwater contamination from hazardous wastes.• No additional information is readily available. Furthermore, this site falls within a database category the EDR classifies as HRHR.
16	11	High	Cross Creek Shell LLC/Shell Station Gas & Deli-Shell Station Plant	109 N Brush St.	EDR Hist Auto, FINDS	<ul style="list-style-type: none">• Historical gas station/filling station/service station site located within 500 ft of ROW, reported active from 2005 to 2008.• Potential for soil and/or groundwater contamination from fuel and other petroleum-based substances, and other regulated wastes (e.g., oil, coatings, solvents). Furthermore, this site falls within a database category the EDR classifies as HRHR.• No additional information is readily available.

Site ID	Photo ID(s)	Risk Rating	Site Name(s)	Address	Databases	Description
18	10	High	Sunshine Laundry	423 Eunice Ave.	EDR Hist Cleaner	<ul style="list-style-type: none">• Historical dry-cleaning site located within 500 ft of ROW, reported active from 1925 to 1930.• Potential for soil and/or groundwater contamination from hazardous wastes.• No additional information is readily available. Furthermore, this site falls within a database category the EDR classifies as HRHR.
20	12	High	Mc Dowell Garage	102 N Jefferson St.	EDR Hist Auto	<ul style="list-style-type: none">• Historical gas station/filling station/service station site located within 500 ft of ROW, reported active in 1944.• Potential for soil and/or groundwater contamination from fuel and other petroleum-based substances, and other regulated wastes (e.g., oil, coatings, solvents). Furthermore, this site falls within a database category the EDR classifies as HRHR. <ul style="list-style-type: none">• No additional information is readily available.
21	13	High	General Portland	211 N Meridian Ave.	PRP	<ul style="list-style-type: none">• Site located within 500 ft of ROW.• Listed as a superfund site in the National Priority List (NPL).• No further information is readily available.
25	13	High	Liberty Tampa	227 N Meridian Ave.	BROWNFIELDS, CLEANUP SITES, DWM CONTAM, RESP PARTY, ASBESTOS	<ul style="list-style-type: none">• Site located within 500 ft of ROW.• Facility is reported as open and remediation status is reported as active.• Soil and groundwater contamination associated with heavy equipment service operations, barge components/industrial manufacturing operations, and aluminum door manufacturing operations from 1949 until 2013.• In 2018, EPC provided a Site Rehabilitation Completion Order (SRCO) stating "No contamination of soil or groundwater is left at the site that exceeds the Sate of Florida's Contamination Cleanup Target Levels".
28	14	High	Paul S Auto Alignment & C. Undercoating/Hillsborough Expressway Authority/Tampa Expressway Authority (Frm Paul'S Alignment South)	1205 E Jackson St.	EDR Hist Auto, FINDS, ECHO, RCRA-VSQG, DWM CONTAM, RESP PARTY	<ul style="list-style-type: none">• Historical gas station/filling station/service station site located within 500 ft of ROW, reported active from 1930 to 2014.• Facility reported as closed.• Potential for soil and/or groundwater contamination from fuel and other petroleum-based substances, and other regulated wastes (e.g., oil, coatings, solvents). Furthermore, this site falls within a database category the EDR classifies as HRHR. <ul style="list-style-type: none">• A discharge consisting of lead was discovered in 2004 from the use of the site as an auto service since the 1930s.• In 2014, the FDEP stated that soil and groundwater contamination concentrations are below the applicable Soil Cleanup Target Levels and Maximum Concentration Limits or Groundwater Cleanup Target Levels and no further action is needed.
30	15	High	Castellano Jos	710 E Whiting St.	EDR Hist Auto	<ul style="list-style-type: none">• Historical gas station/filling station/service station site located within 500 ft of ROW, reported active in 1934.• Potential for soil and/or groundwater contamination from fuel and other petroleum-based substances, and other regulated wastes (e.g., oil, coatings, solvents). Furthermore, this site falls within a database category the EDR classifies as HRHR. <ul style="list-style-type: none">• No additional information is readily available.
32	16	High	Brake Service	405 E Brorain St.	EDR Hist Auto	<ul style="list-style-type: none">• Historical gas station/filling station/service station site located within 500 ft of ROW, reported active from 1959 to 1974.• Potential for soil and/or groundwater contamination from fuel and other petroleum-based substances, and other regulated wastes (e.g., oil, coatings, solvents). Furthermore, this site falls within a database category the EDR classifies as HRHR. <ul style="list-style-type: none">• No additional information is readily available.
34	17	High	National Cleaners & Dyers	212 S Franklin St.	EDR Hist Cleaner	<ul style="list-style-type: none">• Historical dry-cleaning site located within 500 ft of ROW, reported active from 1934 to 1939.• Potential for soil and/or groundwater contamination from hazardous wastes.• Furthermore, this site falls within a database category the EDR classifies as HRHR.• No additional information is readily available.
38	18	High	Taylor R. H. Radiator Works	1201 E Jackson St.	EDR Hist Auto	<ul style="list-style-type: none">• Historical gas station/filling station/service station site located within 500 ft of ROW, reported active from 1930 to 1987.• Potential for soil and/or groundwater contamination from fuel and other petroleum-based substances, and other regulated wastes (e.g., oil, coatings, solvents). Furthermore, this site falls within a database category the EDR classifies as HRHR. <ul style="list-style-type: none">• No additional information is readily available.
39	19	High	Beasley S Garage	615 E Eunice Ave.	EDR Hist Auto	<ul style="list-style-type: none">• Historical gas station/filling station/service station site located within 500 ft of ROW, reported active in 1949.• Potential for soil and/or groundwater contamination from fuel and other petroleum-based substances, and other regulated wastes (e.g., oil, coatings, solvents). Furthermore, this site falls within a database category the EDR classifies as HRHR. <ul style="list-style-type: none">• No additional information is readily available.
40	20	High	Yale Tire & Battery Service	217 S Franklin St.	EDR Hist Auto	<ul style="list-style-type: none">• Historical gas station/filling station/service station site located within 500 ft of ROW, reported active in 1944.• Potential for soil and/or groundwater contamination from fuel and other petroleum-based substances, and other regulated wastes (e.g., oil, coatings, solvents). Furthermore, this site falls within a database category the EDR classifies as HRHR. <ul style="list-style-type: none">• No additional information is readily available.
42	21	High	Wheeler Clarence L.	902 E Washington St.	EDR Hist Auto	<ul style="list-style-type: none">• Historical gas station/filling station/service station site located within 500 ft of ROW, reported active in 1939.• Potential for soil and/or groundwater contamination from fuel and other petroleum-based substances, and other regulated wastes (e.g., oil, coatings, solvents). Furthermore, this site falls within a database category the EDR classifies as HRHR. <ul style="list-style-type: none">• No additional information is readily available.

Site ID	Photo ID(s)	Risk Rating	Site Name(s)	Address	Databases	Description
44	22	High	Sam S. Service Station	301 S Franklin St.	EDR Hist Auto	<ul style="list-style-type: none">• Historical gas station/filling station/service station site located within 500 ft of ROW, reported active in 1934.• Potential for soil and/or groundwater contamination from fuel and other petroleum-based substances, and other regulated wastes (e.g., oil, coatings, solvents). Furthermore, this site falls within a database category the EDR classifies as HRHR.• No additional information is readily available.
45	23	High	Lang Motor Co.	200 S Nebraska Ave.	EDR Hist Auto	<ul style="list-style-type: none">• Historical gas station/filling station/service station site located within 500 ft of ROW, reported active from 1962 to 1972.• Potential for soil and/or groundwater contamination from fuel and other petroleum-based substances, and other regulated wastes (e.g., oil, coatings, solvents). Furthermore, this site falls within a database category the EDR classifies as HRHR.• No additional information is readily available.
47	24	High	Packard Service	406 E Washington St.	EDR Hist Auto	<ul style="list-style-type: none">• Historical gas station/filling station/service station site located within 500 ft of ROW, reported active from 1930 to 1934.• Potential for soil and/or groundwater contamination from fuel and other petroleum-based substances, and other regulated wastes (e.g., oil, coatings, solvents). Furthermore, this site falls within a database category the EDR classifies as HRHR.• No additional information is readily available.
51	25	High	Collins D. C.	288 N Nebraska Ave.	EDR Hist Auto	<ul style="list-style-type: none">• Historical gas station/filling station/service station site located within 500 ft of ROW, reported active in 1925.• Potential for soil and/or groundwater contamination from fuel and other petroleum-based substances, and other regulated wastes (e.g., oil, coatings, solvents). Furthermore, this site falls within a database category the EDR classifies as HRHR.• No additional information is readily available.
54	26	High	Sharpe & Company	205 S Franklin St.	EDR Hist Auto	<ul style="list-style-type: none">• Historical gas station/filling station/service station site located within 500 ft of ROW, reported active from 1955 to 1959.• Potential for soil and/or groundwater contamination from fuel and other petroleum-based substances, and other regulated wastes (e.g., oil, coatings, solvents). Furthermore, this site falls within a database category the EDR classifies as HRHR.• No additional information is readily available.
55	27	High	White Service Station	400 S Jefferson St.	EDR Hist Auto	<ul style="list-style-type: none">• Historical gas station/filling station/service station site located within 500 ft of ROW, reported active in 1925.• Potential for soil and/or groundwater contamination from fuel and other petroleum-based substances, and other regulated wastes (e.g., oil, coatings, solvents). Furthermore, this site falls within a database category the EDR classifies as HRHR.• No additional information is readily available.
61	28	High	Sine S Garage	502 S Nebraska Ave.	EDR Hist Auto	<ul style="list-style-type: none">• Historical gas station/filling station/service station site located within 500 ft of ROW, reported active from 1949 to 1980.• Potential for soil and/or groundwater contamination from fuel and other petroleum-based substances, and other regulated wastes (e.g., oil, coatings, solvents). Furthermore, this site falls within a database category the EDR classifies as HRHR.• No additional information is readily available.
63	28	High	Fields Service Station	516 S Nebraska Ave.	EDR Hist Auto	<ul style="list-style-type: none">• Historical gas station/filling station/service station site located within 500 ft of ROW, reported active in 1955.• Potential for soil and/or groundwater contamination from fuel and other petroleum-based substances, and other regulated wastes (e.g., oil, coatings, solvents). Furthermore, this site falls within a database category the EDR classifies as HRHR.• No additional information is readily available.
66	29	High	Hill Harry	131 S Franklin St.	EDR Hist Auto	<ul style="list-style-type: none">• Historical gas station/filling station/service station site located within 500 ft of ROW, reported active in 1934.• Potential for soil and/or groundwater contamination from fuel and other petroleum-based substances, and other regulated wastes (e.g., oil, coatings, solvents). Furthermore, this site falls within a database category the EDR classifies as HRHR.• No additional information is readily available.
68	30	High	Grand Central at Kennedy/Bay Drum & Steel/Five Star Tours/Lang Motor	1211 E Madison St.	BROWNFIELDS, DWM CONTAM, RESP PARTY, EDR Hist Auto, FINDS, RCRA NonGen / NLR, ECHO, RGA LUST	<ul style="list-style-type: none">• Site located within 500 ft of ROW, reported active from 1978 to 2015.• Site consists of multiple historical facilities reported as closed. Historical gas station/filling station/service station reported active from 1978 until 1986; and Bay Drum and Steel operated from 1996 to 1999.• Potential for soil and/or groundwater contamination from fuel and other petroleum-based substances, and other regulated wastes (e.g., oil, coatings, solvents) from historical facilities. Furthermore, this site falls within a database category the EDR classifies as HRHR.• In 2006, the EPC designated the site as a Brownfield Area. Furthermore in 2015, FDEP concluded that source removal activities were conducted prior to the condominium development to address soil contamination discovered at the property. FDEP states that the Site does not meet the requirements for closure, however the agency is not requesting that further site rehabilitation activity be conducted at the site.
98	31	High	Railroad	NA	NA	<ul style="list-style-type: none">• Proposed ROW crosses eight existing railroads tracks.• Potential contamination may be found along any stretch of rail corridor as wells as contamination associated with industrial uses alongside it.• Potential contaminants may include the following:<ul style="list-style-type: none">- Railroad ties, usually treated with chemicals such as creosote,- Coal ash and cinder containing lead and arsenic,- Spilled or leaked liquids such as oil, gasoline, cleaning solvents, etc.,- Herbicides,- Fossil fuel combustion products (e.g., PAHs),- Roofing shingles (e.g., asbestos),

Site ID	Photo ID(s)	Risk Rating	Site Name(s)	Address	Databases	Description
						<div>- Transformers and Capacitors, and</div> <div>- Metals.</div>
22	32	Medium	Seragraphic Arts	412 S Morgan St.	UIC, ASBESTOS	<div>• Site located within 500 ft of ROW.</div> <div>• Facility reported as inactive.</div> <div>• 1983 FDEP record indicates that wells were placed on site in late 1950s.</div> <div>• No further information on status on wells is readily available.</div>
26	33	Medium	The Slade - Channelside/Birdwell Equipment Co.	202 N 11th St.	FINDS, RGA LUST, RGA, UST, LUST	<div>• Site located within 500 ft of ROW, reported active from 1998 to 2012.</div> <div>• Facility reported as closed.</div> <div>• Potential for soil and/or groundwater contamination from fuel and other petroleum-based substances, storage tanks and other regulated wastes (e.g., oil, coatings, solvents).</div> <div>• One diesel and one leaded gas USTs removed in 1991 and cleanup was performed in 2007.</div> <div>• In 2007, FDEP accepted the SRCR and NFAP and released the site owner from any further obligation to conduct site rehabilitation for petroleum contamination.</div>
29	34	Medium	Ardent Mills, LLC./Con. Agra. Inc.	110 S Nebraska Ave.	FINDS, ICIS, ECHO, RGA LUST, NPDES, UST, TIER 2, AIRS, LUST, US AIRS	<div>• Site located within 500 ft of ROW, reported active from 2005 to 2012.</div> <div>• Facility reported as closed.</div> <div>• Potential for soil and/or groundwater contamination from fuel and other petroleum-based substances, storage tanks and other regulated wastes (e.g., oil, coatings, solvents).</div> <div>• Four diesel USTs were removed with petroleum discharge reported in 1990, but no cleanup required as reported in 2007.</div> <div>• In 2019, EPC stated no further assessment is required at this time.</div>
36	35	Medium	Washington Square Parking Garage	SW E Washington St. & N Brush St.	LUST, TANKS	<div>• Site located within 500 ft of ROW.</div> <div>• Facility is reported as closed.</div> <div>• Potential for soil and/or groundwater contamination from hazardous wastes due to discharge reported in 2005.</div> <div>• Cleanup was required and completed in 2006.</div> <div>• No additional information is readily available.</div>
37	36	Medium	Eli Witt Co.	609 Cumberland Ave.	DWM CONTAM, CLEANUP SITES, LUST, UST	<div>• Site located within 500 ft of ROW.</div> <div>• Facility is reported as closed. However, its remediation status is reported as active.</div> <div>• Potential for soil and/or groundwater contamination from fuel and other petroleum-based substances, storage tanks and other regulated wastes (e.g., oil, coatings, solvents).</div> <div>• Six gasoline USTs were removed in 1991, and cleanup was performed in 2018.</div> <div>• Groundwater plume is inferred to be off-site and an Initial Noticing of Off-site Contamination (INOC) Package is warranted by the EPC.</div>
43	37	Medium	Tampa City - Convention Center	209 S Franklin St.	RGA LUST	<div>• Site located within 500 ft of ROW and reported active from 1998 to 2012.</div> <div>• Potential for soil and/or groundwater contamination from fuel and other petroleum-based substances, storage tanks and other regulated wastes (e.g., oil, coatings, solvents).</div> <div>• No additional information is readily available.</div>
57	38	Medium	Caesar Street Properties	907 E Cumberland Ave.	DWM CONTAM	<div>• Site located within 500 ft of ROW.</div> <div>• Facility reported as closed.</div> <div>• Potential for soil and/or groundwater contamination from fuel and other petroleum-based substances, storage tanks and other regulated wastes (e.g., oil, coatings, solvents).</div> <div>• In 2010, a phase II site assessment recommended further soil and groundwater sampling of the site where former Kal Mar Construction, a gasoline service station and printing facility existed to determine horizontal and vertical extent of petroleum affected soils and groundwater.</div> <div>• In 2016, a supplemental Soil and Groundwater Assessment was performed to conduct additional soil and groundwater testing. Results identified exceedances of BaP in soil above the residential SCTL, but groundwater samples confirmed no exceedances of applicable GCTLs. Excavate and removal of the impacted soil was recommended.</div> <div>• In 2017, an alternative Soil Cleanup Target Level (SCTL) for benzo(a)pyrene (BaP), and BaP Equivalents was calculated by the University of Florida (UF). As a result, none of the soil contaminants exceeded the alternative SCTLs. FDEP accepted the Site Assessment Report and NFAP and concluded that the site had satisfied the rehabilitation requirements and that there is no further obligation for site rehabilitation.</div>
58	39	Medium	Vento Oil Co/Vacant Building	207 N 11th St.	RGA LUST, ASBESTOS, UST, LUST	<div>• Site located within 500 ft of ROW, reported active from 1998 to 2012.</div> <div>• Facility reported as closed.</div> <div>• Potential for soil and/or groundwater contamination from fuel and other petroleum-based substances, storage tanks and other regulated wastes (e.g., oil, coatings, solvents).</div> <div>• A petroleum discharge was reported in 1988 and one unleaded gas UST was removed in 1989. Cleanup was conducted resulting in no further site rehabilitation needed per FDEP document in 1995.</div>
60	40	Medium	Case Contracting Company/215 N 11th St. Property	215 N 11th St.	FINDS, ECHO, RGA LUST, UST, LUST	<div>• Site located within 500 ft of ROW, reported active in 2012.</div> <div>• Facility reported as closed.</div>

Site ID	Photo ID(s)	Risk Rating	Site Name(s)	Address	Databases	Description
78	48	Medium	Channelside/Former Amazon Hose	222 N 12th St.	BROWNFIELDS, FINDS, ECHO, NPDES, VCP, INST CONTROL, ENG CONTROLS, DWM CONTAM, RESP PARTY, CLEANUP SITES	<ul style="list-style-type: none">• Site located within 1,000 ft of ROW.• Facility reported as open and remediation status is reported as active.• Potential for soil and/or groundwater contamination from former operations of chemical, marine fuel and industrial hose supply located on site.• Site contamination consisted of arsenic, polycyclic aromatic hydrocarbons (PAHs), and petroleum hydrocarbons in soil.• Per FDEP in 2018, site successfully and satisfactorily implemented the approved brownfield site rehabilitation completion agreement and no further action is needed.
79	49	Medium	Verizon Wireless - Saint Pete Times Forum	401 Channelside Dr.	RESP PARTY, ICIS, FINDS, ECHO, AST, DWM CONTAM, FL FINANCIAL ASSURANCE 3, TIER 2, ERNS	<ul style="list-style-type: none">• Site located within 1,000 ft of RW.• Site reported as closed.• Historical research documented a railroad spur from the Seaboard Air Line Railroad that was present along the east and south border of the subject property from about 1915 through the mid-1980s. In the 1930s until circa 1979, United Paper Company operated within the central portion of the property. The facility reportedly printed fruit and vegetable labels and appeared to contain a crude oil engine (noted in Sanborn maps). An industrial equipment sales and service facility was also identified in the 1950 Sanborn.• In 2013, a phase II assessment identified the presence of arsenic, lead, benzo(a)pyrene (BaP) equivalent, and dieldrin, concentrations above the applicable SCTLs. The report identified chlordane as also exceeding SCTLs, however, the concentration detected is below the applicable SCTLs. No groundwater contamination was documented.• In 2016, supplemental soil testing was performed and identified an exceedance of BaP equivalent in the soil, but did not identify the presence of arsenic, lead, or organochlorine pesticides above the applicable SCTLs. None of the tested groundwater parameters exceedances of the applicable FDEP GCTLs. Therefore, no further assessment of the groundwater is warranted.• In 2017, an Interim Source Removal Plan (ISR Plan) was submitted to the FDEP which outlined the procedures for removal of the contaminated soil.• In 2018, contaminated soil was removed. An unregulated UST was discovered that was used for fuel oil. A Soil Source Removal Report was prepared to satisfy the requirements for a NFAP. Soil excavation performed removed the contaminated soils that exhibited concentrations of the contaminants of concern exceeding the residential direct exposure and leachability based on groundwater SCTLs. Post remedial groundwater sampling was also performed. The FDEP stated that the site has satisfied rehabilitation requirements and released it from any further obligation to conduct site rehabilitation.
80	50	Medium	The Place at Channelside/Brulin & Company	912 Channelside Dr.	BROWNFIELD, INST CONTROL, RESP PARTY, VCP, DWM CONTAM, SSTS, FINDS, ECHO	<ul style="list-style-type: none">• Site located within 1,000 ft of ROW.• Potential for soil and/or groundwater contamination from chlorinated solvent constituents. There is documentation that contamination above applicable standards or criteria exists offsite.• Former site of Brulin Facility, Records Center, Inc. and CSX Transportation, Inc. ROW which were demolished in 2005. Currently a residential condominium complex that is reported as open.• In 2004, FDEP designated The Place at Channelside a Brownfield Area.• In 2017, FDEP stated that the site has successfully and satisfactorily implemented the approved brownfield site rehabilitation and no further action is needed. Acceptable Alternative Cleanup Target Levels (ACTLs) have been established for groundwater contaminants remaining, in conjunction with appropriate institutional controls.
81	51	Medium	Pinnacle Channelside Crestline Property Area 14	1005 E Cumberland Ave.	RESP PARTY	<ul style="list-style-type: none">• Site located within 1,000 ft of ROW.• Site reported as closed.• In 2016, corrective action plan and Remedial Action Plan (RAP) reported for the site.• No additional information is readily available.
82	52	Medium	Gaspar Property	1029 E Twiggs St.	RESP PARTY, CLEANUP SITES, DWM CONTAM, UST, FL FINANCIAL ASSURANCE 3	<ul style="list-style-type: none">• Site is located within 1,000 ft of ROW.• Facility is reported as closed. However, its remediation status is reported as open.• In 2007, a tank closure report was completed and identified two gasoline USTs were removed that were associated with a former gas station that operated on the site during the 1920s. The report also concluded that there were no environmental impacts associated with the removal of the USTs. No further environmental assessment was recommended at that time.• In 2013, corrective action plan and Remedial Action Plan (RAP) was reported for the site.• No additional information is readily available.
83	53	Medium	Washington Street Crossing Area	E Washington St. & Channelside Dr.	BROWNFIELDS	<ul style="list-style-type: none">• Site located with 1,000 ft of ROW.• Potential for soil and/or groundwater contamination from solvents.• In 2002, site was designated a brownfield area.• In 2003, a site assessment report identified a limited area of solvent impacting soil within the former CSX railroad ROW, groundwater samples discovered concentrations of PCE and TCE above the GCTL in the upper portion of the surficial aquifer. Remediation by Natural Attenuation was recommended, and monitor wells should be retained during future site development activities with a groundwater monitoring plan. Report did not identify any known or unknown on-site or off-site sources of solvent contamination.
84	54	Medium	Tampa Marriott Waterside Hotel & Marina	700 S Florida Ave.	INST CONTROL, ENG CONTROLS, RESP PARTY,	<ul style="list-style-type: none">• Site located within 1,000 ft of ROW.• Facility reported as closed.

6.0 Summary and Recommendations

This CSER was prepared in accordance with the FHWA's Technical Advisory T 6640.8a (dated October 30th, 1987) and following procedures described in the FDOT's PD&E Manual, Part 2, Chapter 20 (revised July 1, 2020). A Level I CSER consists of a desktop review of current and historical records and site reconnaissance to identify past and present activities that have the potential to impact the project area and the area immediately adjacent to the project. The purpose of the Level I CSER is to determine the need for further assessment.

Consistent with FDOT's guidance and based on environmental records searches, land use surveys, field surveys and other screening methodologies cited within the PD&E Manual, 76 potential contamination sites were identified within 500 feet, 17 potential contamination sites within 500 to 1,000 feet, and 5 potential contamination sites from 1,000 feet to ½ mile of the project corridor— a total of 98 potential properties with contamination.

Of the 98 sites, 37 were identified as having a "No/Low" contamination risk, 26 were identified as having a "Medium" contamination risk, and 35 sites were identified as having a "High" contamination risk. Based on FDOT's guidelines, sites identified as "Medium and High" during a Level I evaluation should be further evaluated during a project's design phase (a Level II evaluation). Further evaluation of the sites ranked as "No/Low" is not recommended during the design phase of a project unless changes are made to the project design that change the location or alignment of the proposed improvements. This follow-up work should be undertaken during the project's design phase before ROW acquisition. In this way, the construction of the proposed roadway improvements will not worsen contamination conditions and preparations can be made to mitigate any potential impact. Coordination with a Contamination Assessment & Remediation (CAR) Contractor to perform Level-II testing of suspect areas and determine if contamination impacts exist in areas of subsurface construction should be considered for all High- and Medium-rated sites prior to the project's construction phase.

As part of the project, there are five proposed stormwater ponds. All five ponds are located within 300 feet of either High-Risk or Medium-Risk sites, a circumstance that also warrants further investigation in the project's design phase. As stated in **Section 5**, permits may be required due to potential dewatering activities, and pond liners may also be needed to mitigate soil and groundwater contamination.

Furthermore, potential contaminated railroad ties should be removed and disposed of at a licensed facility. The most common methods for mitigating soil and groundwater contamination associated with railroad activities and operations is to remove the contaminated soil and replace it with clean fill and/or capping the surface with asphalt and/or cement to cover up contaminated soils.

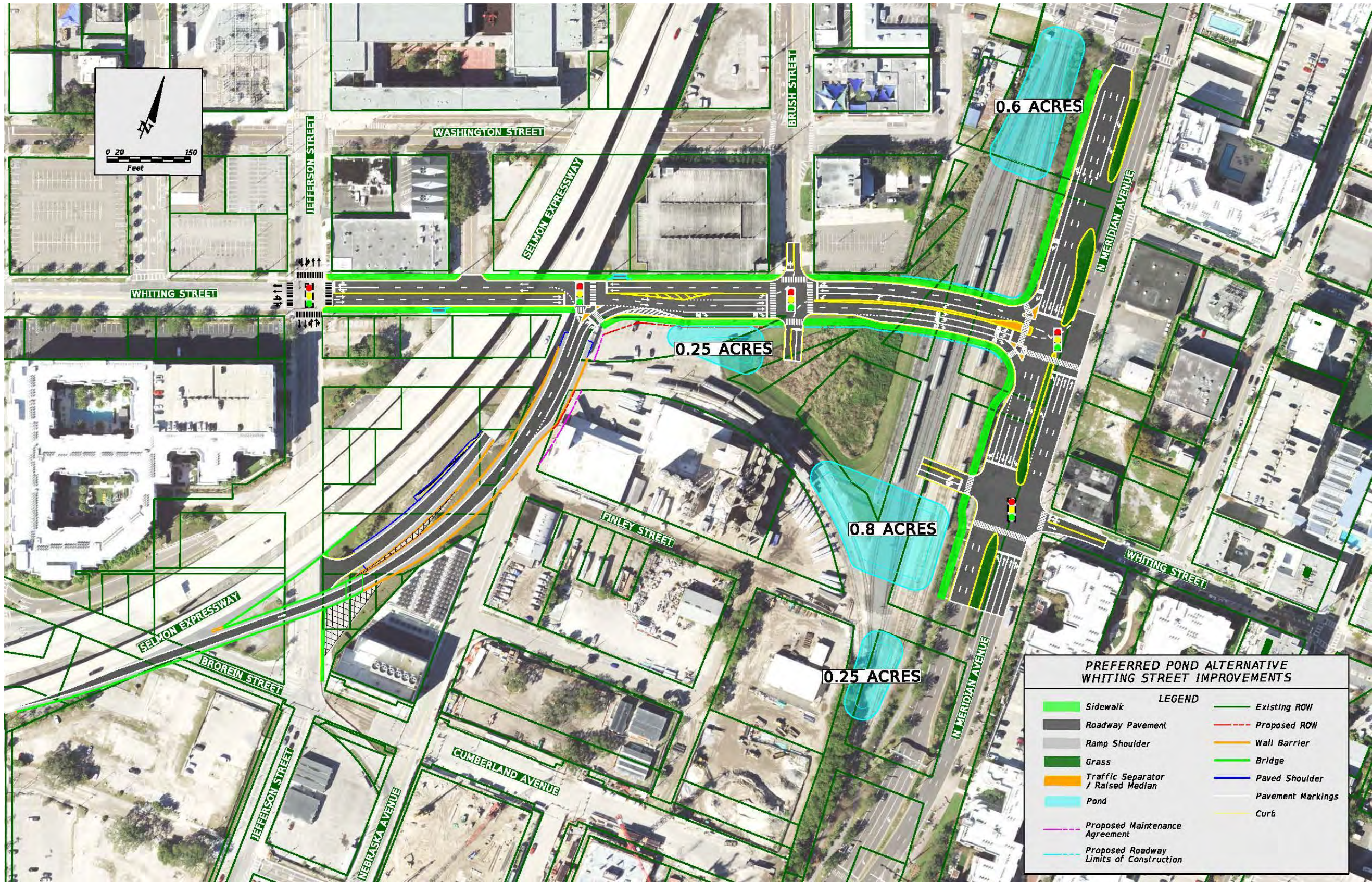
Notably, no CSER can wholly eliminate the uncertainty regarding the potential for environmental contamination in connection with a property, facility or site. Therefore, this evaluation is intended to reduce, but not eliminate, the uncertainty regarding the potential for environmental contamination impacts associated with the project.

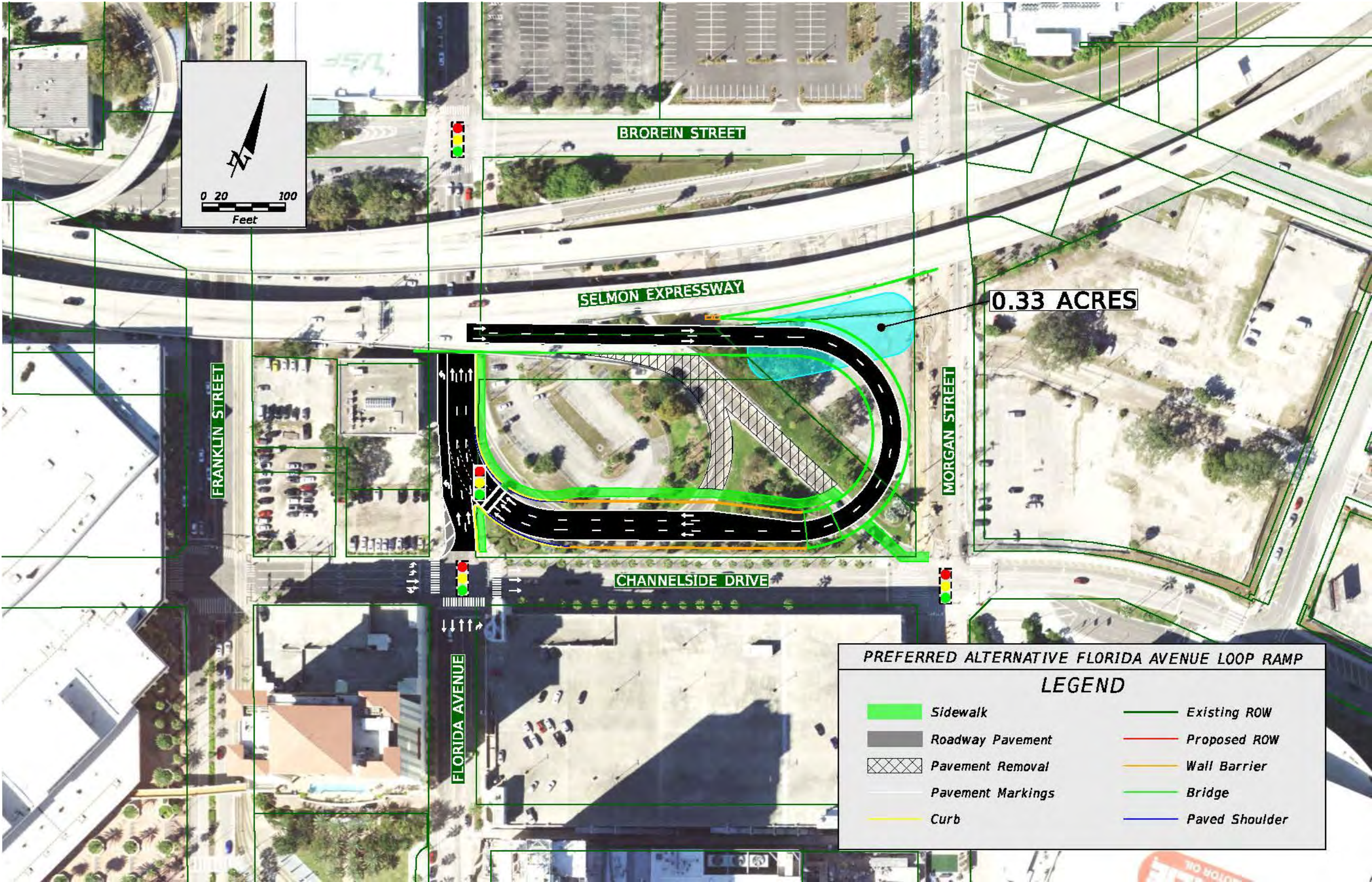
Appendices



Appendix A

Site Plans





Appendix B

Environmental Data Resource (EDR), Inc.
Environmental Records Search Report

CMT - Whiting EDR Request

CMT - Whiting EDR Request

Tampa, FL 33602

Inquiry Number: 6575057.2s

July 13, 2021

The EDR Radius Map™ Report with GeoCheck®



6 Armstrong Road, 4th floor
Shelton, CT 06484
Toll Free: 800.352.0050
www.edrnet.com

TABLE OF CONTENTS

<u>SECTION</u>	<u>PAGE</u>
Executive Summary	ES1
Overview Map	2
Detail Map	3
Map Findings Summary	4
Map Findings	8
Orphan Summary	4232
Government Records Searched/Data Currency Tracking	GR-1

GEOCHECK ADDENDUM

Physical Setting Source Addendum	A-1
Physical Setting Source Summary	A-2
Physical Setting SSURGO Soil Map	A-6
Physical Setting Source Map	A-8
Physical Setting Source Map Findings	A-10
Physical Setting Source Records Searched	PSGR-1

Thank you for your business.
Please contact EDR at 1-800-352-0050
with any questions or comments.

Disclaimer - Copyright and Trademark Notice

This Report contains certain information obtained from a variety of public and other sources reasonably available to Environmental Data Resources, Inc. It cannot be concluded from this Report that coverage information for the target and surrounding properties does not exist from other sources. **NO WARRANTY EXPRESSED OR IMPLIED, IS MADE WHATSOEVER IN CONNECTION WITH THIS REPORT. ENVIRONMENTAL DATA RESOURCES, INC. SPECIFICALLY DISCLAIMS THE MAKING OF ANY SUCH WARRANTIES, INCLUDING WITHOUT LIMITATION, MERCHANTABILITY OR FITNESS FOR A PARTICULAR USE OR PURPOSE. ALL RISK IS ASSUMED BY THE USER. IN NO EVENT SHALL ENVIRONMENTAL DATA RESOURCES, INC. BE LIABLE TO ANYONE, WHETHER ARISING OUT OF ERRORS OR OMISSIONS, NEGLIGENCE, ACCIDENT OR ANY OTHER CAUSE, FOR ANY LOSS OF DAMAGE, INCLUDING, WITHOUT LIMITATION, SPECIAL, INCIDENTAL, CONSEQUENTIAL, OR EXEMPLARY DAMAGES. ANY LIABILITY ON THE PART OF ENVIRONMENTAL DATA RESOURCES, INC. IS STRICTLY LIMITED TO A REFUND OF THE AMOUNT PAID FOR THIS REPORT.** Purchaser accepts this Report "AS IS". Any analyses, estimates, ratings, environmental risk levels or risk codes provided in this Report are provided for illustrative purposes only, and are not intended to provide, nor should they be interpreted as providing any facts regarding, or prediction or forecast of, any environmental risk for any property. Only a Phase I Environmental Site Assessment performed by an environmental professional can provide information regarding the environmental risk for any property. Additionally, the information provided in this Report is not to be construed as legal advice.

Copyright 2020 by Environmental Data Resources, Inc. All rights reserved. Reproduction in any media or format, in whole or in part, of any report or map of Environmental Data Resources, Inc., or its affiliates, is prohibited without prior written permission.

EDR and its logos (including Sanborn and Sanborn Map) are trademarks of Environmental Data Resources, Inc. or its affiliates. All other trademarks used herein are the property of their respective owners.

EXECUTIVE SUMMARY

A search of available environmental records was conducted by Environmental Data Resources, Inc (EDR). The report was designed to assist parties seeking to meet the search requirements of EPA's Standards and Practices for All Appropriate Inquiries (40 CFR Part 312), the ASTM Standard Practice for Environmental Site Assessments (E 1527-13), the ASTM Standard Practice for Environmental Site Assessments for Forestland or Rural Property (E 2247-16), the ASTM Standard Practice for Limited Environmental Due Diligence: Transaction Screen Process (E 1528-14) or custom requirements developed for the evaluation of environmental risk associated with a parcel of real estate.

TARGET PROPERTY INFORMATION

ADDRESS

CMT - WHITING EDR REQUEST
TAMPA, FL 33602

COORDINATES

Latitude (North):	27.9456000 - 27° 56' 44.16"
Longitude (West):	82.4520000 - 82° 27' 7.20"
Universal Tranverse Mercator:	Zone 17
UTM X (Meters):	357152.7
UTM Y (Meters):	3091853.2
Elevation:	8 ft. above sea level

USGS TOPOGRAPHIC MAP ASSOCIATED WITH TARGET PROPERTY

Target Property Map:	5655712 TAMPA, FL
Version Date:	2012

AERIAL PHOTOGRAPHY IN THIS REPORT

Portions of Photo from:	20150510
Source:	USDA

MAPPED SITES SUMMARY

Target Property Address:
CMT - WHITING EDR REQUEST
TAMPA, FL 33602

Click on Map ID to see full detail.

MAP ID	SITE NAME	ADDRESS	DATABASE ACRONYMS	RELATIVE ELEVATION	DIST (ft. & mi.) DIRECTION
Reg	MADISON STREET PARK	1224 EAST MADISON ST	FL BROWNFIELDS, FL CLEANUP SITES, FL DWM CONTAM,...	Same	827, 0.157, NNE
Reg	JACKSON STREET PARKI		FL BROWNFIELDS	Same	1096, 0.208, West
Reg	LIBERTY TAMPA PROPER		FL BROWNFIELDS	Same	127, 0.024, NE
Reg	FORMER AMAZON HOSE P		FL BROWNFIELDS	Same	355, 0.067, East
Reg	PEOPLES GAS SYSTEM -		FL BROWNFIELDS	Same	2148, 0.407, NNE
Reg	NEBRASKA AVENUE BROW		FL BROWNFIELDS	Same	1664, 0.315, NNW
Reg	NORTH YBOR CHANNEL B		FL BROWNFIELDS	Same	2037, 0.386, NE
Reg	THE PLACE AT CHANNEL		FL BROWNFIELDS	Same	608, 0.115, East
Reg	CENTRAL PARK VILLAGE		FL BROWNFIELDS	Same	1870, 0.354, NW
Reg	TAMPA INTERNATIONAL		FL BROWNFIELDS	Same	4841, 0.917, ENE
Reg	FORMER TECO HOOKERS		FL BROWNFIELDS	Same	3270, 0.619, SSE
Reg	GRAND CENTRAL AT KEN		FL BROWNFIELDS	Same	454, 0.086, North
Reg	1010-1026 NORTH 19TH		FL BROWNFIELDS	Same	3078, 0.583, ENE
Reg	WASHINGTON STREET CR		FL BROWNFIELDS	Same	774, 0.147, East
Reg	12TH STREET OPERATIO		FL BROWNFIELDS	Same	1069, 0.202, North
Reg	TAMPA PORT AUTHORITY	1101 CHANNELSIDE DRI	FL AST, FL BROWNFIELDS, FL TIER 2	Same	2160, 0.409, East
A1	LEE TIRE CO OF FLORI	301 S MORGAN ST	EDR Hist Auto	Lower	1 ft.
B2	IRELAND JOHN H CO	309-19 S JEFFERSON	EDR Hist Auto	Higher	1 ft.
C3	MC DOWELL CHAS S	113 S NEBRASKA AVE	EDR Hist Auto	Higher	1 ft.
C4	SEABOARD COLD STORAG	101 N BRUSH ST	FL RGA LUST	Higher	2, 0.000,
C5	SEABOARD COLD STORAG	101 N BRUSH ST	FL LUST, FL UST	Higher	2, 0.000,
D6	140 NORTH CHANNELSID	140 NORTH CHANNELSID	FL DWM CONTAM, FL RESP PARTY	Lower	6, 0.001, SW
D7	140 NORTH CHANNELSID	140 NORTH CHANNELSID	FL SITE INV SITES	Lower	6, 0.001, SW
A8	LENTZ ANTHONLY J	309 S MORGAN	EDR Hist Auto	Lower	8, 0.002, SW
D9	FLORIDA DEP SIS #291	SEC 19 TOWNSHIP 295	FINDS, ECHO	Lower	19, 0.004, SW
A10		400-498 CHANNELSIDE	ERNS	Lower	22, 0.004, SSW
A11	FERG'S LIVE	400 CHANNELSIDE DR.	FL ASBESTOS	Lower	22, 0.004, SSW
A12		371 CHANNEL SIDE WAL	ERNS	Lower	43, 0.008, SSW
B13	LANG MOTOR CO	200 S NEBRASKA AV	EDR Hist Auto	Higher	44, 0.008, ENE
A14	K S F CARBURETOK S I	310 S JEFFERSON ST	EDR Hist Auto	Lower	56, 0.011, SSE
A15	MEDICAL EXAMINERS OF	401 S MORGAN ST	FINDS, ECHO	Lower	70, 0.013, SW
A16	CITY MORGUE	401 S. MORGAN ST	FL ASBESTOS	Lower	70, 0.013, SW
A17	MEDICAL EXAMINERS OF	401 S MORGAN ST	RCRA-VSQQ	Lower	70, 0.013, SW
B18	BAYSHORE FOUR SEASON	102 JEFFERSON ST	FL LUST, FL UST	Higher	75, 0.014, NNW
A19	NATIONAL CLEANERS &	411 EUNICE AV	EDR Hist Cleaner	Lower	77, 0.015, SW
A20	TUMNBLIN J S CO INC	317 S JEFFERSON	EDR Hist Auto	Lower	77, 0.015, South
C21	CROSS CREEK SHELL LL	109 N BRUSH ST STE 4	EDR Hist Auto	Higher	85, 0.016, NNE
C22	SHELL STATION GAS AN	109 N. BRUSH ST.	FINDS	Higher	85, 0.016, NNE
C23	SEABOARD COLD STORAG	117 N BRUSH ST	FINDS, ECHO	Higher	88, 0.017, NNE

MAPPED SITES SUMMARY

Target Property Address:
CMT - WHITING EDR REQUEST
TAMPA, FL 33602

Click on Map ID to see full detail.

MAP ID	SITE NAME	ADDRESS	DATABASE ACRONYMS	RELATIVE ELEVATION	DIST (ft. & mi.) DIRECTION
C24	SEABOARD COLD STORAG	117 N BRUSH ST	RCRA-VSQG	Higher	88, 0.017, NNE
A25	SUNSHINE LAUNDRY	423 EUNICE AV	EDR Hist Cleaner	Lower	91, 0.017, SW
C26	DOWNTOWN PARKING GAR	1001 E WASHINGTON ST	FINDS, ECHO	Higher	93, 0.018, NNE
B27	MC DOWELL GARAGE	102 N JEFFERSON	EDR Hist Auto	Higher	94, 0.018, NNW
E28	GENERAL PORTLAND	211 NORTH MERIDIAN	PRP	Higher	95, 0.018, NE
A29	TWO ATTACHED VACANT	412 S. MORGAN ST.	FL ASBESTOS	Lower	102, 0.019, SSW
A30	SERAGRAPHIC ARTS	412 SO. MORGAN	FL UIC	Lower	102, 0.019, SSW
A31	SELMON GREENWAY POCK		FL NPDES	Lower	119, 0.023, WSW
E32			ERNS	Higher	121, 0.023, NE
E33	BIRDWELL EQUIPMENT C	202 N 11TH ST	FL LUST, FL UST	Higher	140, 0.027, NE
E34	BIRDWELL EQUIPMENT C	202 N 11TH ST	FL RGA LUST	Higher	140, 0.027, NE
E35	THE SLADE - CHANNELS	202 N 11TH ST	FINDS	Higher	140, 0.027, NE
E36	INTERBAY COATINGS	1202 E WASHINGTON ST	RCRA NonGen / NLR, FINDS, ECHO	Higher	155, 0.029, NE
E37	TAMPA EXPRESSWAY AUT	1205 E JACKSON ST	FL DWM CONTAM, FL RESP PARTY	Higher	161, 0.030, NNE
E38	PAUL S AUTO ALIGNMEN	1205 JACKSON ST	EDR Hist Auto	Higher	161, 0.030, NNE
E39	HILLSBOROUGH EXPRESS	1205 E JACKSON ST	RCRA-VSQG	Higher	161, 0.030, NNE
E40	HILLSBOROUGH EXPRESS	1205 E JACKSON ST	FINDS, ECHO	Higher	161, 0.030, NNE
C41	ARDENT MILLS	110 SOUTH NEBRASKA A	FL TIER 2	Higher	171, 0.032, NE
C42	CON AGRA INC	110 S NEBRASKA AVE	FL RGA LUST	Higher	171, 0.032, NE
C43	ARDENT MILLS, LLC	110 SOUTH NEBRASKA A	FL AIRS	Higher	171, 0.032, NE
C44	CONAGRA MILLS	110 SOUTH NEBRASKA A	FL TIER 2	Higher	171, 0.032, NE
C45	CON AGRA, INC.	110 S NEBRASKA AVE	FL RGA LUST	Higher	171, 0.032, NE
C46	CON AGRA INC	110 S NEBRASKA AVE	FL LUST, FL UST, FL TIER 2, FL NPDES	Higher	171, 0.032, NE
C47	ARDENT MILLS, LLC	110 S NEBRASKA AVE	ICIS, US AIRS, FINDS, ECHO	Higher	171, 0.032, NE
C48	CONAGRA FOODS	110 SOUTH NEBRASKA A	FL TIER 2	Higher	171, 0.032, NE
B49	CASTELLANO JOS	710 WHITING	EDR Hist Auto	Higher	181, 0.034, NW
D50	FLORIDA WEST COAST D	513 SOUTH FLORIDA AV	RCRA-VSQG	Lower	188, 0.036, SW
D51	FLORIDA WEST COAST D	513 SOUTH FLORIDA AV	FINDS, ECHO	Lower	188, 0.036, SW
D52	TAMPA EMBASSY SUITES	513 S FLORIDA AVE	FL AST	Lower	188, 0.036, SW
D53	TAMPA EMBASSY SUITES	513 S FLORIDA AVE	FL Financial Assurance	Lower	188, 0.036, SW
D54	EMBASSY SUITES TAMPA	513 SOUTH FLORIDA AV	FL TIER 2	Lower	188, 0.036, SW
D55	EMBASSY SUITES HOTEL	513 S FLORIDA AVE	FINDS, ECHO	Lower	188, 0.036, SW
A56	BRAKE SERVICE	405 E BROREIN	EDR Hist Auto	Lower	192, 0.036, WSW
A57		UNICE AND NEBRASKA A	ERNS	Lower	194, 0.037, South
D58	NATIONAL CLEANERS &	212 S FRANKLIN	EDR Hist Cleaner	Lower	202, 0.038, SW
E59	MERIDIAN AVENUE IMPR	MERIDIAN AVE. FROM C	FINDS, ECHO	Higher	226, 0.043, NE
C60	WASHINGTON SQUARE PA	SW E WASHINGTON ST &	FL LUST, FL TANKS	Higher	234, 0.044, NNE
B61	ELI WITT CO	609 CUMBERLAND AVE	FL LUST, FL UST	Lower	236, 0.045, SSE
B62	ELI WITT CO	609 CUMBERLAND AVE	FL CLEANUP SITES, FL DWM CONTAM	Lower	236, 0.045, SSE

MAPPED SITES SUMMARY

Target Property Address:
CMT - WHITING EDR REQUEST
TAMPA, FL 33602

Click on Map ID to see full detail.

MAP ID	SITE NAME	ADDRESS	DATABASE ACRONYMS	RELATIVE ELEVATION	DIST (ft. & mi.) DIRECTION
A63	BEASLEY S GARAGE	615 EUNICE AVE	EDR Hist Auto	Lower	240, 0.045, SSW
E64	TAYLOR R H RADIATOR	1201 JACKSON	EDR Hist Auto	Higher	240, 0.045, NNE
D65	YALE TIRE & BATTERY	217-19 S FRANKLIN	EDR Hist Auto	Lower	241, 0.046, WSW
D66		TAMPA STREET @ FRANK	FL SPILLS	Lower	248, 0.047, WSW
C67	WHEELER CLARENCE L	902 WASHINGTON	EDR Hist Auto	Higher	262, 0.050, North
D68	TAMPA CITY - CONVENT	209 S FRANKLIN ST	FL RGA LUST	Lower	265, 0.050, WSW
D69	TAMPA CITY-CONVENTIO	209 S FRANKLIN ST	FL RGA LUST	Lower	265, 0.050, WSW
D70	TAMPA,CITY-CONVENTIO	209 S FRANKLIN ST	FL RGA LUST	Lower	265, 0.050, WSW
D71	SAM S SERVICE STATIO	301 S FRANKLIN	EDR Hist Auto	Lower	266, 0.050, SW
E72	LANG MOTOR CO	200 NEBRASKA AVE	EDR Hist Auto	Higher	275, 0.052, NNE
E73	WAREHOUSE AND OUT BL	227 N. MERIDAN AVENU	FL ASBESTOS	Higher	277, 0.052, NE
E74	WAREHOUSE GARAGE	227 N. MERIDAN AVENU	FL ASBESTOS	Higher	277, 0.052, NE
E75	LIBERTY TAMPA SITE	227 N. MERIDIAN AVEN	FL BROWNFIELDS, FL CLEANUP SITES	Higher	277, 0.052, NE
E76	LIBERTY TAMPA	227 N MERIDIAN AVE	FL CLEANUP SITES, FL DWM CONTAM, FL RESP PARTY	Higher	277, 0.052, NE
D77	USF HEALTH CAMLS	211 S FLORIDA AVE	FL NPDES	Lower	287, 0.054, WSW
E78	SPP WATER STREET ? D	301 N NEBRASKA AVE	FL TIER 2	Higher	287, 0.054, NNE
C79	PACKARD SERVICE	406-408 WASHINGTON	EDR Hist Auto	Higher	289, 0.055, NNW
E80	HILLSBOROUGH CNTY-FL	311 N NEBRASKA AVE	FL LUST, FL UST	Higher	301, 0.057, NNE
E81	HILLSBOROUGH CNTY-FL	311 N NEBRASKA AVE	FL RGA LUST	Higher	301, 0.057, NNE
C82	SAM REMPELLO DOWNTOW	802 E. WASHINGTON ST	FINDS, ECHO	Higher	306, 0.058, North
C83	ALLEY & ALLEY CHARTE	205 N BRUSH ST	FL LUST, FL UST	Higher	312, 0.059, NNE
C84	ALLEY & ALLEY CHARTE	205 N BRUSH ST	FL RGA LUST	Higher	312, 0.059, NNE
C85	ALLEY & ALLEY,CHARTE	205 N BRUSH ST	FL RGA LUST	Higher	312, 0.059, NNE
E86	COLLINS D C	288 N NEBRASKA AV	EDR Hist Auto	Higher	319, 0.060, NNE
E87	HILLSBOROUGH COUNTY	313 NEBRASKA AVENUE	FL TIER 2	Higher	324, 0.061, NNE
E88	HILLSBOROUGH COUNTY	313 N NEBRASKA	RCRA-VSQG	Higher	326, 0.062, NNE
E89		313 NORTH NEBRASKA	ERNS	Higher	326, 0.062, NNE
E90	HILLSBOROUGH COUNTY	313 N NEBRASKA	FINDS, ECHO	Higher	326, 0.062, NNE
E91		313 N. NEBRASKA AVEN	FL SPILLS	Higher	326, 0.062, NNE
C92	ANTHONY DISTRIBUTORS	201 S CAESAR ST	FL AST	Higher	326, 0.062, ENE
C93	ANTHONY DISTRIBUTORS	201 S CAESAR ST	RCRA-SQG, FINDS, ECHO	Higher	326, 0.062, ENE
D94	SHARPE & COMPANY	205 S FRANKLIN	EDR Hist Auto	Lower	327, 0.062, WSW
A95	WHITE SERVICE STATIO	400 S JEFFERSON	EDR Hist Auto	Lower	353, 0.067, South
F96	AHLAND CHEMICAL CO	107 N 11TH ST STE 2	FINDS, ECHO	Higher	355, 0.067, ENE
F97	WAREHOUSE BUILDING	107 N. 11 ST.	FL ASBESTOS	Higher	355, 0.067, ENE
F98	AHLAND CHEMICAL CO	107 N 11TH ST STE 2	RCRA-VSQG	Higher	355, 0.067, ENE
B99	CAESAR STREET PROPER	907 EAST CUMBERLAND	FL DWM CONTAM	Lower	375, 0.071, ESE
E100	VENTO OIL CO	207 N 11TH ST	FL RGA LUST	Higher	390, 0.074, NE
E101	VENTO OIL CO	207 N 11TH ST	FL LUST, FL UST	Higher	390, 0.074, NE

MAPPED SITES SUMMARY

Target Property Address:
CMT - WHITING EDR REQUEST
TAMPA, FL 33602

Click on Map ID to see full detail.

MAP ID	SITE NAME	ADDRESS	DATABASE ACRONYMS	RELATIVE ELEVATION	DIST (ft. & mi.) DIRECTION
E102	VACANT BUILDING	207 N. 11TH ST.	FL ASBESTOS	Higher	390, 0.074, NE
F103	11TH ST ROADWAY IMPR		FINDS	Lower	400, 0.076, ENE
E104	215 NORTH 11TH ST PR	215 N 11 ST	FL LUST, FL UST	Higher	401, 0.076, NE
E105	CASE CONTRACTING COM	215 N 11TH ST	FINDS	Higher	401, 0.076, NE
E106	215 NORTH 11TH ST PR	215 N 11 ST	FL RGA LUST	Higher	401, 0.076, NE
E107	CASE CONTRACTING COM	215 N 11TH ST	ECHO	Higher	401, 0.076, NE
G108	SINE S GARAGE	502 S NEBRASKA AVE	EDR Hist Auto	Lower	415, 0.079, SSE
H109	CRESTLINE ACQUISITIO	S CAESAR ST & E WALT	FL RESP PARTY	Lower	421, 0.080, East
G110	FIELDS SERVICE STATI	516 S NEBRASKA AVE	EDR Hist Auto	Lower	424, 0.080, SSE
G111	WATERFRONT DISTRICT	490 CHANNELSIDE DR	FL NPDES	Lower	429, 0.081, SSE
G112	WATERFRONT DISTRICT	490 CHANNELSIDE DR	FINDS, ECHO	Lower	429, 0.081, SSE
H113	USF MEDICAL SCHOOL	200 SOUTH CAESAR STR	FL DWM CONTAM, FL RESP PARTY	Lower	430, 0.081, ENE
I114	HILL HARRY	131 S FRANKLIN	EDR Hist Auto	Lower	436, 0.083, WSW
A115	PACIFIC SUN	651 CHANNEL SIDE DR	RCRA NonGen / NLR	Lower	437, 0.083, South
D116	TAMPA BAY TIMES FORU	NORTHEAST CORNER FLO	FL INST CONTROL, FL DWM CONTAM, FL RESP PARTY	Lower	445, 0.084, SSW
G117	KAL-MAR CONSTRUCTION	908 EAST EUNICE STRE	FL INST CONTROL, FL DWM CONTAM	Lower	469, 0.089, SE
G118	TAMPA BAY ARENA	901 E PLATT ST	FL LUST, FL UST, FL CLEANUP SITES, FL DWM CONTAM	Higher	469, 0.089, South
I119	USF HEALTH CAMLS	UNKNOWN	FINDS, ECHO	Lower	478, 0.091, WSW
J120	JW MARIOTT - WEST LO	613 S MORGAN ST	FL NPDES	Lower	480, 0.091, SSW
J121	JW MARIOTT - WEST LO	613 S MORGAN ST	FINDS, ECHO	Lower	480, 0.091, SSW
E122	BONANNI SHIP SUPPLY	217 N 11TH ST	FL UST	Higher	481, 0.091, NE
J123	JW MARRIOTT	615 S MORGAN ST	FL TANKS	Lower	483, 0.091, South
F124	FORMER FLORIDA BLUEP	101 S 12TH ST	FL RGA LUST	Lower	486, 0.092, ENE
F125	FORMER BLUEPRINT COM	101 S 12TH ST	FINDS, ECHO	Lower	486, 0.092, ENE
F126	FORMER FLORIDA BLUEP	101 S 12TH ST	FL LUST, FL UST	Lower	486, 0.092, ENE
F127	FORMER BLUEPRINT COM	101 S 12TH ST	RCRA-VSQG	Lower	486, 0.092, ENE
H128	CHANNELSIDE APARTMEN	120 S MERIDIAN AVE	FINDS, ECHO	Lower	502, 0.095, East
H129	CHANNELSIDE APARTMEN	120 S MERIDIAN AVE	FL NPDES	Lower	502, 0.095, East
I130	FYFE DAVID F	290 S TAMPA	EDR Hist Auto	Lower	507, 0.096, WSW
D131	CITY OF TAMPA CONVEN	333 S FRANKLIN ST	FL AST, FL AIRS, FL ASBESTOS, FL Financial...	Lower	511, 0.097, SW
D132	FUJI PHOTO FILM USA	333 S FRANKLIN ST	FINDS, ECHO	Lower	511, 0.097, SW
D133	FJI PHOTO FILM USA I	333 S FRANKLIN ST (C	FINDS, ECHO	Lower	511, 0.097, SW
D134	FUJI PHOTO FILM USA	333 S FRANKLIN ST	RCRA-VSQG	Lower	511, 0.097, SW
D135	FUJI PHOTO FILM USA	333 S FRANKLIN ST	RCRA-VSQG	Lower	511, 0.097, SW
D136	TAMPA CONVENTION CEN	333 S FRANKLIN ST	RCRA-VSQG	Lower	511, 0.097, SW
D137	VERIZON WIRELESS TAM	333 S. FRANKLIN STRE	FL TIER 2	Lower	511, 0.097, SW
D138	TAMPA CONVENTION CEN	333 SOUTH FRANKLIN S	FL TIER 2	Lower	511, 0.097, SW
D139	CITY OF TAMPA CONVEN	333 S FRANKLIN ST	US AIRS, FINDS, ECHO	Lower	511, 0.097, SW
D140	FJI PHOTO FILM USA I	333 S FRANKLIN ST (C	RCRA-VSQG	Lower	511, 0.097, SW

MAPPED SITES SUMMARY

Target Property Address:
CMT - WHITING EDR REQUEST
TAMPA, FL 33602

Click on Map ID to see full detail.

MAP ID	SITE NAME	ADDRESS	DATABASE ACRONYMS	RELATIVE ELEVATION	DIST (ft. & mi.) DIRECTION
K141	TAMPA TELEVISION INC	801 E JACKSON	FL UST, FL AST	Higher	514, 0.097, NNW
K142	TAMPA TRIBUNE CO	805 E JACKSON ST	FL UST	Higher	514, 0.097, NNW
G143	CONE BROS. CONTRACTI	309 CAESAR ST.	FL UIC	Lower	516, 0.098, ESE
I144	USF-DOWNTOWN RESEARC	102 S FRANKLIN ST	FL UST	Lower	517, 0.098, WSW
I145	UNIVERSITY OF SOUTH	102 SOUTH FRANKLIN S	FL DWM CONTAM, FL RESP PARTY	Lower	517, 0.098, WSW
C146	HILLSBOROUGH CNTY SCH	905 E JACKSON ST	FL Financial Assurance	Higher	519, 0.098, North
C147	HILLSBOROUGH CNTY SCH	905 E JACKSON ST	FL AST	Higher	519, 0.098, North
E148	FORMER AMAZON HOSE P	222 N. 12TH STREET,	FL BROWNFIELDS, FL CLEANUP SITES	Lower	522, 0.099, NE
L149	GOINS L G 4	402 NEBRASKA AV	EDR Hist Auto	Higher	522, 0.099, NNE
G150	CELLCO - ST. PETE TI	401 CHANNELSIDE DRIV	ICIS, FINDS, ECHO	Higher	527, 0.100, South
G151	TAMPA BAY SPORTS & E	401 CHANNELSIDE DR	FL AST	Higher	527, 0.100, South
G152	VERIZON WIRELESS - S	401 CHANNELSIDE DRIV	FL DWM CONTAM, FL Financial Assurance, FL RESP...	Higher	527, 0.100, South
G153	NEW CINGULAR WIRELES	401 CHANNELSIDE DRIV	FL TIER 2	Higher	527, 0.100, South
G154	2012 RNC ARENA-ST PE	401 CHANNELSIDE DRIV	FL TIER 2	Higher	527, 0.100, South
G155		401 CHANNEL SIDE WAL	ERNS	Higher	527, 0.100, South
F156	DRUMS INC	102 N 12TH ST	RCRA NonGen / NLR, FINDS, ECHO	Lower	529, 0.100, ENE
F157	B&R INDUSTRIAL FOODS	102 N 12TH ST	FL UST	Lower	529, 0.100, ENE
E158	TACO BELL	303 MERIDIAN	FL RGA LUST	Higher	537, 0.102, NNE
L159		1105 E KENNEDY BLVD	FL DEDB	Higher	547, 0.104, NNE
M160	TAMPA DOWNTOWN INVES	CITY BLK WASHINGTON	FL LUST, FL TANKS	Higher	552, 0.105, WNW
K161	HILLSBOROUGH CNTY SC	202 N EAST ST	FL UST	Higher	554, 0.105, North
G162	KAL-MAR CONSTRUCTION	908 E EUNICE ST	FL LUST, FL UST, FL AST	Lower	562, 0.106, SSE
I163	PALMETTO TIRE CO	200 S TAMPA	EDR Hist Auto	Lower	563, 0.107, WSW
D164	BAIN FORREST C	310 WATER	EDR Hist Auto	Lower	579, 0.110, SSW
D165	COLLIER TERMINAL STO	304 WATER	EDR Hist Auto	Lower	581, 0.110, SSW
M166	AURORA	124 S MORGAN ST	FL NPDES	Higher	582, 0.110, WNW
M167	AURORA	124 S MORGAN ST	FINDS, ECHO	Higher	582, 0.110, WNW
L168	HILLSBOROUGH CNTY-HE	309 N BRUSH ST	FL UST	Higher	588, 0.111, NNE
K169	3 STORY OFFICE BUILD	708 E. JACKSON STREE	FL ASBESTOS	Higher	611, 0.116, NNW
E170	CHANNELSIDE RESIDENC	222 N 12TH ST	FINDS, ECHO	Lower	631, 0.120, NE
E171	CHANNEL SIDE DISTRIC	222 N 12TH STREET	FL ENG CONTROLS, FL INST CONTROL, FL VCP, FL DWM...	Lower	631, 0.120, NE
H172	JOB#41706-01 DOWNTOW		FL NPDES	Lower	640, 0.121, ESE
G173	THE HUT	514 CHANNEL SIDE DRI	FL ASBESTOS	Lower	652, 0.123, SSE
I174	RANCH LAKE II	6347 SPRING HILL DR	FL NPDES	Lower	654, 0.124, WSW
F175	KIMMINS CONTRACTING	175 N. 12TH STREET	FINDS, ECHO	Lower	663, 0.126, ENE
I176	FAIRCLOTH BUICK CO	101-07 FRANKLIN	EDR Hist Auto	Lower	665, 0.126, West
N177	TAMPA CONVENTION CEN	327 S. FRANKLIN ST.	FL ASBESTOS	Lower	675, 0.128, SW
N178	TAMPA CITY-CONVENTIO	327 S FRANKLIN ST	FL CLEANUP SITES, FL DWM CONTAM	Lower	675, 0.128, SW
N179	TAMPA CITY-CONVENTIO	327 S FRANKLIN ST	FL LUST, FL UST	Lower	675, 0.128, SW

MAPPED SITES SUMMARY

Target Property Address:
CMT - WHITING EDR REQUEST
TAMPA, FL 33602

Click on Map ID to see full detail.

MAP ID	SITE NAME	ADDRESS	DATABASE ACRONYMS	RELATIVE ELEVATION	DIST (ft. & mi.) DIRECTION
F180	THE PLACE AT CHANNEL	912 CHANNELSIDE DRIV	FL INST CONTROL, FL DWM CONTAM, FL RESP PARTY	Lower	681, 0.129, ENE
F181	THE PLACE AT CHANNEL	912 CHANNELSIDE DRIV	FL VCP	Lower	681, 0.129, ENE
K182	ROSSAC-RAYMOND O'SHE	901 E KENNEDY BLVD	FL UST, FL Financial Assurance	Higher	688, 0.130, North
K183	HILLSBOROUGH COUNTY	901 EAST KENNEDY BLV	FTTS, HIST FTTS	Higher	688, 0.130, North
K184	LOCKHART ELEMENTARY	901 E KENNEDY BLVD	RCRA-VSQG	Higher	688, 0.130, North
K185	HILLSBOROUGH COUNTY	901 E KENNEDY BLVD	FINDS	Higher	688, 0.130, North
K186	LOCKHART ELEMENTARY	901 E KENNEDY BLVD	FINDS, ECHO	Higher	688, 0.130, North
K187	HILLSBOROUGH COUNTY	901 EAST KENNEDY BOU	FL TIER 2	Higher	688, 0.130, North
K188	HILLSBOROUGH COUNTY	901 KENNEDY BOULEVAR	FTTS, HIST FTTS	Higher	688, 0.130, North
G189	815 WATER ST	899 OLD WATER ST	FINDS, ECHO	Lower	692, 0.131, SE
G190	815 WATER ST	899 OLD WATER ST	FL NPDES	Lower	692, 0.131, SE
H191	SPP TAMPA - BLOCK H1	1011 E CUMBERLAND	FL AST	Lower	695, 0.132, ESE
F192	BRULIN AND COMPANY,	918 CHANNELSIDE	SSTS	Lower	695, 0.132, ENE
F193	THE PLACE AT CHANNEL	918 CHANNELSIDE DRIV	FL BROWNFIELDS	Lower	695, 0.132, ENE
F194	THE PLACE @ CHANNELS	918 CHANNELSIDE DRIV	FINDS, ECHO	Lower	695, 0.132, ENE
H195	PINNACLE CHANNELSIDE	1005 EAST CUMBERLAND	FL RESP PARTY	Lower	702, 0.133, ESE
K196	FICARROTTA PROPERTY	601 E JACKSON ST	FL DWM CONTAM	Higher	705, 0.134, NW
K197	FICARROTTA PROPERTY	601 E JACKSON ST	FL LUST, FL CLEANUP SITES	Higher	705, 0.134, NW
K198	FICARROTTA PROPERTY	601 E JACKSON ST	FL UST	Higher	705, 0.134, NW
M199	SHADDICK S SPEEDOMET	507 WASHINGTON	EDR Hist Auto	Higher	722, 0.137, WNW
O200	CHANNEL DISTRICT: EA	UNKNOWN	FINDS, ECHO	Higher	723, 0.137, NNE
L201	GASPAR PROPERTY	1029 EAST TWIGGS STR	FL CLEANUP SITES, FL DWM CONTAM, FL RESP PARTY	Higher	725, 0.137, NNE
L202	GASPAR PROPERTIES-CO	1029 E TWIGGS ST	FL UST, FL Financial Assurance	Higher	725, 0.137, NNE
P203	KENNEY PROPERTY	209 S 12TH ST	FL DWM CONTAM	Lower	726, 0.138, East
P204	KENNEY PROPERTY	209 S 12TH ST	FL UST	Lower	726, 0.138, East
P205	KENNEY PROPERTY	209 S 12TH ST	FL RGA LUST	Lower	726, 0.138, East
P206	KENNEY PROPERTY	209 S 12TH ST	FL LUST, FL CLEANUP SITES	Lower	726, 0.138, East
O207	GRAND CENTRAL AT KEN	1120 E KENNEDY BLVD	FINDS, ECHO	Higher	748, 0.142, NNE
O208	1120 EAST LLC	1120 E KENNEDY BLVD	EDR Hist Cleaner	Higher	748, 0.142, NNE
G209	TAMPA PRINTING CO	503 S CAESAR ST	RCRA-SQG, FINDS, ECHO	Lower	751, 0.142, SE
F210	COMMERCIAL PRESS	203 N 12TH ST	RCRA NonGen / NLR, FINDS, ECHO	Lower	751, 0.142, NE
M211	BAILIFF CHAS E	505 WASHINGTON	EDR Hist Auto	Higher	762, 0.144, WNW
J212	ROYAL CROWN BOTTLING	701 E ELLA MAE ST	FL UST	Lower	767, 0.145, South
J213		700 SOUTH FLORIDA AV	ERNS	Lower	783, 0.148, SSW
J214	MARRIOTT WATER STREE	700 S. FLORIDA AVE.	FL ENG CONTROLS, FL INST CONTROL, FL SPILLS, FL...	Lower	783, 0.148, SSW
J215	TAMPA MARRIOTT WATER	700 SOUTH FLORIDA AV	FL DWM CONTAM, FL RESP PARTY, FL TIER 2	Lower	783, 0.148, SSW
J216		700 S. FLORIDA AVENU	ERNS	Lower	783, 0.148, SSW
J217	TAMPA MARRIOTT WATER	700 S FLORIDA AVE	RCRA-SQG, FINDS, ECHO	Lower	783, 0.148, SSW
J218		700 SOUTH FLORIDA	ERNS	Lower	783, 0.148, SSW

MAPPED SITES SUMMARY

Target Property Address:
CMT - WHITING EDR REQUEST
TAMPA, FL 33602

Click on Map ID to see full detail.

MAP ID	SITE NAME	ADDRESS	DATABASE ACRONYMS	RELATIVE ELEVATION	DIST (ft. & mi.) DIRECTION
J219		700 SOUTH FLORIDA	ERNS	Lower	783, 0.148, SSW
J220	TAMPA WATERSIDE MARR	700 S FLORIDA AVE	FL AST	Lower	783, 0.148, SSW
K221	EAST LAKE DRAINAGE I	EAST LAKE OUTFALL DI	FINDS, ECHO	Higher	793, 0.150, NNW
K222	RENTZ HENRY A	207 N MORGAN	EDR Hist Auto	Higher	795, 0.151, NW
G223	USF COLLEGE OF MEDIC	514 S CAESAR ST	FL NPDES	Lower	795, 0.151, SE
G224	USF COLLEGE OF MEDIC	514 S CAESAR ST	FINDS, ECHO	Lower	795, 0.151, SE
J225	M.T. KELLY & RES.	334 S. WATERS ST.	FL UIC	Lower	797, 0.151, SSW
Q226	TAMPA AUTO TRUCK SER	1239 J F KENNEDY B	EDR Hist Auto	Higher	799, 0.151, NE
P227	GARRISON STEVEDORING	101 S 13TH ST	FL LUST, FL UST, FL AST	Lower	805, 0.152, ENE
O228	BAY DRUM & STEEL INC	1211 E MADISON ST	RCRA NonGen / NLR, FINDS, ECHO	Higher	808, 0.153, NNE
O229	LANG MOTOR COMPANY	1211 E MADISON ST	EDR Hist Auto	Higher	808, 0.153, NNE
O230	GRAND CENTRAL AT KEN	1211 EAST MADISON ST	FL DWM CONTAM, FL RESP PARTY	Higher	808, 0.153, NNE
O231	FIVE STAR TOURS	1211 E MADISON ST	FL RGA LUST	Higher	808, 0.153, NNE
K232	JOLIE CLEANERS	210 N MORGAN ST	EDR Hist Cleaner	Higher	829, 0.157, NW
F233	934-940 CHANNELSIDE	940 CHANNELSIDE DRIV	FL DWM CONTAM, FL RESP PARTY	Lower	844, 0.160, ENE
K234	FIRESTONE #1889-0041	900 E KENNEDY BLVD	FL LUST, FL UST, FL CLEANUP SITES, FL DWM CONTAM	Higher	844, 0.160, North
K235	FIRESTONE TIRE & SER	900 E KENNEDY BLVD	US AIRS, FINDS, ECHO	Higher	844, 0.160, North
K236	FIRESTONE #1889-0041	900 E KENNEDY BLVD	FL RGA LUST	Higher	844, 0.160, North
I237	PEPSI COLA BOTTLING	100 S. ASHLEY DRIVE,	PRP	Lower	849, 0.161, WSW
I238		100 SOUTH ASHLY STRE	ERNS	Lower	849, 0.161, WSW
I239	GULF COAST TRANSIT C	100 S. ASHLEY DRIVE,	PRP	Lower	849, 0.161, WSW
I240	LARKIN CONTRACTING,	100 S. ASHLEY DRIVE,	PRP	Lower	849, 0.161, WSW
I241	G.C. SERVICES COMPAN	100 S. ASHLEY DRIVE,	PRP	Lower	849, 0.161, WSW
I242	FLORIDA NATIONAL BAN	100 S ASHLEY DR	FINDS, ECHO	Lower	849, 0.161, WSW
I243	FLORIDA NATIONAL BAN	100 S ASHLEY DR	RCRA-VSQQ	Lower	849, 0.161, WSW
M244	GRANDOFF ENTERPRISES	505 JACKSON	EDR Hist Auto	Higher	853, 0.162, WNW
P245	GORDON PROPERTY	858 CHANNELSIDE DR	FL UST	Lower	859, 0.163, ENE
P246	GORDON PROPERTY	858 CHANNELSIDE DR	FL LUST	Lower	859, 0.163, ENE
P247	TRANSWHEEL FLORIDA	858 CHANNELSIDE DR	RCRA NonGen / NLR, FINDS, ECHO	Lower	859, 0.163, ENE
M248	PACKARD TAMPA MOTOR	509 JACKSON	EDR Hist Auto	Higher	859, 0.163, NW
Q249	WARE DEVELOPMENTS	KENNEDY BLVD & 13TH	FL LUST, FL UST	Higher	864, 0.164, NE
N250		602 SOUTH HARBOR ISL	ERNS	Lower	871, 0.165, SSW
I251	TOOLE,W.H. & SONS	309 FRANKLIN ST.	FL UIC	Lower	879, 0.166, West
R252	TAMPA PORT AUTHORITY	1301 ELLA MAE ST	FL LUST, FL UST	Lower	880, 0.167, SSE
F253	BRULIN & CO INC	104 NORTH 13TH STREE	RCRA NonGen / NLR, FINDS, ECHO	Lower	880, 0.167, ENE
O254		1217 E. MADISON ST	HMIRS	Higher	882, 0.167, NE
I255	ONE TAMPA CITY CENTE	1 TAMPA CITY CTR STE	RCRA-VSQQ, FINDS, ECHO	Lower	884, 0.167, West
F256	BAY III INC	109 13TH STREET	FL UST	Lower	885, 0.168, ENE
K257	HILLSBOROUGH CO & CO	601 E KENNEDY BLVD	FL NPDES	Higher	886, 0.168, NW

MAPPED SITES SUMMARY

Target Property Address:
CMT - WHITING EDR REQUEST
TAMPA, FL 33602

Click on Map ID to see full detail.

MAP ID	SITE NAME	ADDRESS	DATABASE ACRONYMS	RELATIVE ELEVATION	DIST (ft. & mi.) DIRECTION
K258	PINELLAS COUNTY FACI	601 E KENNEDY BLVD	RCRA-VSQQ	Higher	886, 0.168, NW
K259	HILLSBOROUGH COUNTY	601 E KENNEDY BLVD	RCRA-VSQQ	Higher	886, 0.168, NW
K260	PINELLAS COUNTY FACI	601 E KENNEDY BLVD	FINDS, ECHO	Higher	886, 0.168, NW
K261	HILLSBOROUGH COUNTY	601 E KENNEDY BLVD	FINDS, ECHO	Higher	886, 0.168, NW
I262	STERLING CLEANERS	3 TAMPA CITY CENTE	EDR Hist Cleaner	Lower	888, 0.168, West
I263	SPRINT - TAMPA CITY	3 TAMPA CITY CENTER	FL TIER 2	Lower	888, 0.168, West
P264		223 SOUTH 12TH ST	ERNS	Lower	893, 0.169, East
P265		223 SOUTH 12TH STREE	FL SPILLS	Lower	893, 0.169, East
I266	HYATT REGENCY TAMPA	2 TAMPA CITY CTR	FINDS, ECHO	Lower	895, 0.170, West
F267	BRULIN AND COMPANY,	104 N 13TH ST	SSTS	Lower	896, 0.170, ENE
M268	PENINSULA MOTOR CLUB	203 MARION ST.	FL UIC	Higher	896, 0.170, WNW
M269	MIZE BLDG	203 N. MARION STREET	FL ASBESTOS	Higher	896, 0.170, WNW
F270	HIGH TECH FINISHING	132 NORTH 13 ST	RCRA-SQG, FINDS, ECHO	Lower	899, 0.170, ENE
O271	TM TAMPA LLC	1216 E MADISON ST	FL LUST, FL TANKS	Higher	908, 0.172, NNE
O272	TM TAMPA LLC	1216 E MADISON ST	FL DWM CONTAM	Higher	908, 0.172, NNE
Q273	MARATHON-METRO #142	1239 E KENNEDY BLVD	FL LUST, FL UST, FL CLEANUP SITES, FL DWM CONTAM,...	Higher	908, 0.172, NE
Q274	YALE TIRE & BATTERY	1239 E KENNEDY BLV	EDR Hist Auto	Higher	908, 0.172, NE
Q275	BP-METRO #142	1239 E KENNEDY BLVD	FL RGA LUST	Higher	908, 0.172, NE
Q276	BP-METRO	1239 E KENNEDY BLVD	FL RGA LUST	Higher	908, 0.172, NE
N277	TAMPA CTY-RIBBON OF	237 S ASHLEY ST	FL LUST, FL UST	Lower	914, 0.173, WSW
N278	TAMPA CTY-RIBBON OF	237 S ASHLEY ST	FL RGA LUST	Lower	914, 0.173, WSW
O279	ROWLAND WM & HARVEY	1218 MADISON ST	EDR Hist Auto	Higher	915, 0.173, NE
I280	GAS KWICK, INC.	115 E. WHITING STREE	PRP	Lower	918, 0.174, West
S281	KRAUSE PUMP STATION	233 ASHLEY DR. S.	FL NPDES	Lower	931, 0.176, WSW
M282	EXPRESS GARAGE & WRE	501 JACKSON	EDR Hist Auto	Higher	942, 0.178, WNW
M283	ARCOS, ARMANDO	501 JACKSON ST.	FL UIC	Higher	942, 0.178, WNW
M284	SIR SPEEDY	501 E JACKSON ST	RCRA-SQG, FINDS, ECHO	Higher	942, 0.178, WNW
G285	PUBLIX SUPER MARKET	555 CHANNELSIDE DR	FL AST	Lower	948, 0.180, SE
R286	TAMPA BAY HISTORY CT	801 OLD WATER ST	FL Financial Assurance	Lower	949, 0.180, SSE
R287		801 OLD WATER STREET	ERNS	Lower	949, 0.180, SSE
R288	TAMPA BAY HISTORY CT	801 OLD WATER ST	FL AST	Lower	949, 0.180, SSE
I289	MANGO SQUARE DRY CLE	100 ASHLEY DR	EDR Hist Cleaner	Lower	954, 0.181, West
I290	TRUMP TOWER	111 S ASHLEY	FINDS, ECHO	Lower	960, 0.182, WSW
G291	TAMPA BAY HISTORY CE	801 ST PETE TIMES FO	FINDS	Lower	970, 0.184, SSE
O292	SEABOARD PARTS DISTR	1105 E TWIGGS ST	RCRA NonGen / NLR, FINDS, ECHO	Higher	971, 0.184, NNE
O293	PUBLIX SUPER MARKET	1105 E TWIGGS ST	FL AST, FL Financial Assurance, FL NPDES	Higher	971, 0.184, NNE
M294	COARSEY & BOWYER	510 JACKSON	EDR Hist Auto	Higher	972, 0.184, WNW
O295	MADISON STREET PARK	1224 E MADISON ST	FL UST	Higher	981, 0.186, NE
S296	RIBBON OF GREEN	PLATT ST. @ HILLSBRO	FINDS, ECHO	Lower	988, 0.187, WSW

MAPPED SITES SUMMARY

Target Property Address:
CMT - WHITING EDR REQUEST
TAMPA, FL 33602

Click on Map ID to see full detail.

MAP ID	SITE NAME	ADDRESS	DATABASE ACRONYMS	RELATIVE ELEVATION	DIST (ft. & mi.) DIRECTION
M297	BECKWITH HOLMES CO I	500 JACKSON	EDR Hist Auto	Higher	989, 0.187, WNW
P298		815 CHANNEL SIDE DR.	ERNS	Lower	991, 0.188, East
O299	CHANNEL CLUB	1115 E TWIGGS ST	FINDS, ECHO	Higher	996, 0.189, NNE
O300	CHANNEL CLUB	1115 E TWIGGS ST	FL NPDES	Higher	996, 0.189, NNE
H301	TACO BELL	303 MERIDIAN	FL LUST, FL UST	Lower	1000, 0.189, ESE
K302	COURTHOUSE SQUARE PA	600 E KENNEDY BLVD	FL RGA LUST	Higher	1002, 0.190, NW
K303	COURTHOUSE SQUARE PA	600 E KENNEDY BLVD	FL LUST, FL UST	Higher	1002, 0.190, NW
T304	UNIVER OF S FL MORSA	546 CHANNELSIDE DR	FL AST	Lower	1007, 0.191, SE
T305	UNIVER OF S FL MORSA	546 CHANNELSIDE DR	FL Financial Assurance	Lower	1007, 0.191, SE
U306	TELANDERS INC	112 N FLORIDA AVE	EDR Hist Auto	Lower	1009, 0.191, West
U307	COLLIER LAND HOLDING	130 N FLORIDA AVE	FL UST	Lower	1013, 0.192, West
L308	HCPUD/EASTLAKE-EASTL	925 E TWIGGS ST	FINDS	Higher	1016, 0.192, North
L309	HCPUD/NORTHWEST UTIL	925 E TWIGGS ST	FINDS	Higher	1016, 0.192, North
L310	HCPUD/CYPRESS COVE S	925 E TWIGGS ST	FINDS	Higher	1016, 0.192, North
L311	HCPUD/SOUTH-CENTRAL-	925 E TWIGGS ST	FINDS	Higher	1016, 0.192, North
L312	HCPUD/PEBBLE CREEK S	925 E TWIGGS ST	FINDS	Higher	1016, 0.192, North
L313	HCPUD/SOUTH-CENTRAL-	925 E TWIGGS ST	FINDS	Higher	1016, 0.192, North
L314	HCPUD/OAKVIEW ESTATE	925 E TWIGGS ST	FINDS	Higher	1016, 0.192, North
L315	HCPUD/NORTHWEST UTIL	925 E TWIGGS ST	FINDS	Higher	1016, 0.192, North
L316	HCPUD/SOUTH-CENTRAL-	925 E TWIGGS ST	FINDS	Higher	1016, 0.192, North
L317	HCPUD/FAIRVIEW MHP-C	925 E TWIGGS ST	FINDS	Higher	1016, 0.192, North
L318	HCPUD/SOUTH-CENTRAL-	925 E TWIGGS ST	FINDS	Higher	1016, 0.192, North
L319	HCPUD/NORTHWEST UTIL	925 E TWIGGS ST	FINDS	Higher	1016, 0.192, North
L320	HCPUD/NORTHWEST UTIL	925 E TWIGGS ST	FINDS	Higher	1016, 0.192, North
L321	HCPUD/SEABOARD UTILI	925 E TWIGGS ST	FINDS	Higher	1016, 0.192, North
L322	CRYSTAL LAKE MANORS-	925 E TWIGGS ST	FINDS	Higher	1016, 0.192, North
L323	HCPUD/NORTHWEST UTIL	925 E TWIGGS ST	FINDS	Higher	1016, 0.192, North
L324	HCPUD/CALM HARBOR SU	925 E TWIGGS ST	FINDS	Higher	1016, 0.192, North
L325	HCPUD/NORTHWEST UTIL	925 E TWIGGS ST	FINDS	Higher	1016, 0.192, North
L326	HCPUD/HERSHEL HEIGHT	925 E TWIGGS ST	FINDS	Higher	1016, 0.192, North
L327	HCPUD/SOUTH-CENTRAL-	925 E TWIGGS ST	FINDS	Higher	1016, 0.192, North
L328	HCPUD/NORTHWEST UTIL	925 E TWIGGS ST	FINDS	Higher	1016, 0.192, North
L329	HCPUD/NORTHWEST UTIL	925 E TWIGGS ST	FINDS	Higher	1016, 0.192, North
L330	SUN CITY UTILITES-SU	925 E TWIGGS ST	FINDS	Higher	1016, 0.192, North
L331	HCPUD/NORTHWEST UTIL	925 E TWIGGS ST	FINDS	Higher	1016, 0.192, North
L332	HCPUD/SAN REMO SUBDI	925 E TWIGGS ST	FINDS	Higher	1016, 0.192, North
L333	HCPUD/SOUTH-CENTRAL-	925 E TWIGGS ST	FINDS	Higher	1016, 0.192, North
L334	HCPUD/NORTHWEST UTIL	925 E TWIGGS ST	FINDS	Higher	1016, 0.192, North
M335	FERMAN CHEVROLET CO	401 E WASHINGTON S	EDR Hist Auto	Lower	1018, 0.193, WNW

MAPPED SITES SUMMARY

Target Property Address:
CMT - WHITING EDR REQUEST
TAMPA, FL 33602

Click on Map ID to see full detail.

MAP ID	SITE NAME	ADDRESS	DATABASE ACRONYMS	RELATIVE ELEVATION	DIST (ft. & mi.) DIRECTION
Q336	CHAPPELL WM H	1013 TWIGGS	EDR Hist Auto	Higher	1024, 0.194, NNE
P337	TOWERS OF CHANNELSID	A 2.94 AC (+/-) SITE	FINDS, ECHO	Lower	1057, 0.200, ESE
K338	HILLSBOROUGH COUNTY	419 N PIERCE ST	FL UST, FL AST, FL Financial Assurance	Higher	1063, 0.201, NNW
L339		NEBRASKA AVENUE / TW	FL SPILLS	Higher	1067, 0.202, North
V340	CUMMINS SOUTHEASTERN	501 E. KENNEDY BOULE	PRP	Higher	1070, 0.203, NW
V341	J.W. CONNER & SONS,	501 EAST KENNEDY BOU	PRP	Higher	1070, 0.203, NW
V342	BMO HARRIS PLAZA	501 E. KENNEDY BLVD	FL AST, FL ASBESTOS, FL TIER 2	Higher	1070, 0.203, NW
V343	MCI - TMPAFL	501 EAST KENNEDY BOU	FL TIER 2	Higher	1070, 0.203, NW
Q344	YALE TIRE & BATTERY	1227 E MADISON ST	RCRA-SQG, FINDS, ECHO	Higher	1083, 0.205, NE
Q345	AUTO BODY SUPPLY, IN	1227 E. MADISON STRE	PRP	Higher	1083, 0.205, NE
Q346	MORRIS K E ALIGNMENT	1227 MADISON	EDR Hist Auto	Higher	1083, 0.205, NE
U347	ALLRIGHT FLORIDA INC	403 WASHINGTON E	FL UST	Lower	1083, 0.205, WNW
U348	SPRINT - TAMPA CITY	110 N. FRANKLIN ST;	FL TIER 2	Lower	1087, 0.206, West
U349	SPRINT - TAMPA POP	110 N FRANKLIN ST	FL Financial Assurance	Lower	1087, 0.206, West
U350	SPRINT - TAMPA, FL P	110 N. FRANKLIN ST,	FL TIER 2	Lower	1087, 0.206, West
U351	SPRINT - TAMPA POP	110 N FRANKLIN ST	FL AST	Lower	1087, 0.206, West
U352	FL, TAMPA POP/SCO/NT	110 N. FRANKLIN ST,	FL TIER 2	Lower	1087, 0.206, West
U353	SPRINT - TAMPA CITY	110 NORTH FRANKLIN S	FL TIER 2	Lower	1087, 0.206, West
U354	SPRINT NEXTEL CORPOR	110 N FRANKLIN ST SU	US AIRS, FINDS, ECHO	Lower	1087, 0.206, West
T355	FOGARTY VAN LINES	1103 E CUMBERLAND AV	RCRA NonGen / NLR, FINDS, ECHO	Lower	1088, 0.206, ESE
T356	FOGARTY VAN LINES-OF	1103 E CUMBERLAND ST	FL RGA LUST	Lower	1088, 0.206, ESE
T357	FOGARTY VAN LINES-OF	1103 E CUMBERLAND ST	FL LUST, FL UST	Lower	1088, 0.206, ESE
Q358	C R R & D INC	1238 E KENNEDY BLVD	EDR Hist Auto	Higher	1090, 0.206, NE
Q359	VENTANA CHANNELSIDE	1112 CHANNELSIDE DR	FINDS, ECHO	Higher	1092, 0.207, NE
W360		ASHLEY STREET AND WI	ERNS	Lower	1098, 0.208, West
T361	FOGARTY VAN LINES-TR	290 S MERIDIAN AVE U	FL LUST, FL UST	Lower	1099, 0.208, ESE
T362	FOGARTY VAN LINES-TR	290 S MERIDIAN AVE U	FL CLEANUP SITES, FL DWM CONTAM	Lower	1099, 0.208, ESE
W363	102 W WHITING ST STE	102 W WHITING ST STE	HMIRS	Lower	1100, 0.208, West
W364	CAPTRUST BUILDING DE	102 W WHITING ST	FINDS, ECHO	Lower	1100, 0.208, West
W365	102 WEST WHITING ST	102 WEST WHITING ST	FL ASBESTOS, FL NPDES	Lower	1100, 0.208, West
W366	FORMER CAP TRUST BUI	102 WEST WHITING STR	FL ASBESTOS	Lower	1100, 0.208, West
W367		102 WEST WHITING ST	ERNS	Lower	1100, 0.208, West
O368	LIVINGSTONS BUSINESS	1123 E TWIGGS ST	FL RGA LUST	Higher	1106, 0.209, NNE
O369	LIVINGSTONS BUSINESS	1123 E TWIGGS ST	FL LUST, FL UST	Higher	1106, 0.209, NNE
O370	LIVINGSTONS BUSINESS	1123 E TWIGGS ST	FL RGA LUST	Higher	1106, 0.209, NNE
M371		402 E. JACKSON ST /	FL SPILLS	Lower	1108, 0.210, WNW
R372	RAYBRO ELECTRIC SUPP	907 E ELLA MAE ST	FL UST	Lower	1109, 0.210, SE
O373	TYRESOLER OF TAMPA I	1127 E TWIGGS ST	FL RGA LUST	Higher	1109, 0.210, NE
O374	TYRESOLER OF TAMPA I	1127 E TWIGGS ST	FL SWF/LF, FL LUST, FL UST	Higher	1109, 0.210, NE

MAPPED SITES SUMMARY

Target Property Address:
CMT - WHITING EDR REQUEST
TAMPA, FL 33602

Click on Map ID to see full detail.

MAP ID	SITE NAME	ADDRESS	DATABASE ACRONYMS	RELATIVE ELEVATION	DIST (ft. & mi.) DIRECTION
K375	HILLSBOROUGH COURTHO	401 N JEFFERSON ST	FL ASBESTOS	Higher	1115, 0.211, NNW
U376	JOHNSTON, W.H.	FRANKLIN & WASHINGTO	FL UIC	Lower	1118, 0.212, West
X377	CSX TRANSPORTATION-U	601 NEBRASKA AVE	FL LUST, FL UST	Higher	1125, 0.213, North
Y378	HARBOUR ISLAND BRIDG		FL NPDES	Lower	1132, 0.214, SSW
Z379	COCA-COLA BOTTLING C	13TH & YORK ST	FL LUST, FL UST, FL CLEANUP SITES, FL DWM CONTAM	Lower	1132, 0.214, ENE
AA380	BIG BAY TIRE CO	409 EAST J F KENNEDY	EDR Hist Auto	Higher	1135, 0.215, NNW
M381	FERMAN CHEVROLET CO	407-11 JACKSON STE	EDR Hist Auto	Lower	1141, 0.216, WNW
M382	HELM AGRO US, INC.	401 EAST JACKSON STR	ICIS, FINDS, ECHO	Lower	1143, 0.216, WNW
M383	CUMBERLAND JEFFERSON	401 E. JACKSON ST	FL ASBESTOS	Lower	1143, 0.216, WNW
M384	SOUTHEAST FINANCIAL	401 E JACKSON ST	FL LUST, FL TANKS	Lower	1143, 0.216, WNW
M385	HELM AGRO US, INC.	401 EAST JACKSON STR	ICIS	Lower	1143, 0.216, WNW
M386	HELM FERTILIZER CORP	401 E JACKSON ST	FINDS	Lower	1143, 0.216, WNW
M387	GENTLE TOUCH DRY CLE	401 E JACKSON ST STE	EDR Hist Cleaner	Lower	1143, 0.216, WNW
M388	CENTRAL SERVICE STAT	401 JACKSON	EDR Hist Auto	Lower	1143, 0.216, WNW
M389	HELM AGRO US, INC.	401 E JACKSON	FINDS	Lower	1143, 0.216, WNW
M390	HELM AGRO US, INC.	401 E JACKSON	ECHO	Lower	1143, 0.216, WNW
M391	SOUTHEAST FINANCIAL	401 E JACKSON ST	FL RGA LUST	Lower	1143, 0.216, WNW
M392	COPHER BROTHERS AUTO	401 E. JACKSON ST. S	PRP	Lower	1143, 0.216, WNW
M393	TAMPA CITY FLEET MAI	405 E JACKSON ST	RCRA-VSQQG	Lower	1144, 0.217, WNW
M394	TAMPA CITY FLEET MAI	405 E JACKSON ST	FINDS, ECHO	Lower	1144, 0.217, WNW
O395	SELMON GREENWAY		FL NPDES	Higher	1156, 0.219, NNE
O396	SELMON GREENWAY	UNKNOWN	FINDS, ECHO	Higher	1156, 0.219, NNE
V397	BAIN AUTOMOTIVE SERV	305 MARION	EDR Hist Auto	Lower	1159, 0.220, NW
P398		705 CHANNELSIDE DR.	ERNS	Lower	1161, 0.220, East
U399	HYDRO AGRI NORTH AME	100 NORTH TAMPA ST S	PRP	Lower	1164, 0.220, West
U400	TRANS FLORIDA TERMIN	100 N. TAMPA STREET	PRP	Lower	1164, 0.220, West
U401	SOUTH HOWARD AUTO SE	100 NORTH TAMPA STRE	PRP	Lower	1164, 0.220, West
U402	VERIZON - GTE ENTERP	100 NORTH TAMPA STRE	FL DWM CONTAM, FL RESP PARTY, FL TIER 2	Lower	1164, 0.220, West
U403	YARA NORTH AMERICA-C	100 NORTH TAMPA STRE	TSCA	Lower	1164, 0.220, West
U404	YARA NORTH AMERICA-C	100 NORTH TAMPA STRE	ICIS, FINDS, ECHO	Lower	1164, 0.220, West
T405	COTANCHOBEE PARK	601 CHANNEL SIDE DR	FINDS, ECHO	Lower	1173, 0.222, SE
U406	CENTRAL STORAGE	315 JACKSON	EDR Hist Auto	Lower	1179, 0.223, WNW
AB407		1101 CHANNELSIDE DRI	ERNS	Higher	1180, 0.223, ENE
AB408	PORT TAMPA BAY FACIL	1101 CHANNELSIDE DRI	FINDS, ECHO	Higher	1180, 0.223, ENE
AB409		1101 CHANNEL SIDE	ERNS	Higher	1180, 0.223, ENE
AB410		1101 CHANNEL SIDE DR	ERNS	Higher	1180, 0.223, ENE
AB411	PORT YBOR	1101 CHANNELSIDE DRI	FL BROWNFIELDS, FL SPILLS, FL CLEANUP SITES	Higher	1180, 0.223, ENE
AB412		1101 CHANNELSIDE DR	ERNS	Higher	1180, 0.223, ENE
AB413		1101 CHANNELSIDE DRI	FL SPILLS	Higher	1180, 0.223, ENE

MAPPED SITES SUMMARY

Target Property Address:
CMT - WHITING EDR REQUEST
TAMPA, FL 33602

Click on Map ID to see full detail.

MAP ID	SITE NAME	ADDRESS	DATABASE ACRONYMS	RELATIVE ELEVATION	DIST (ft. & mi.) DIRECTION
AB414		1101 CHANNELSIDE DRI	ERNS	Higher	1180, 0.223, ENE
U415	CITY OF TAMPA WATER	306 E. JACKSON ST. 5	FINDS, ECHO	Lower	1181, 0.224, WNW
U416	TAMPA, CITY OF	306 E JACKSON ST	RCRA-VSQQ	Lower	1181, 0.224, WNW
U417	TAMPA, CITY OF	306 EAST JACKSON STR	FINDS, ECHO	Lower	1181, 0.224, WNW
U418	9520 N. TAMPA ST	306 E. JACKSON ST.	FL ASBESTOS, FL NPDES	Lower	1181, 0.224, WNW
U419	TAMPA - MS4	306 E JACKSON ST	FINDS, ECHO	Lower	1181, 0.224, WNW
U420	CITY OF TAMPA	306 E JACKSON ST	RCRA-VSQQ	Lower	1181, 0.224, WNW
U421	FLORIDA AUTOMOBILE &	311 JACKSON	EDR Hist Auto	Lower	1181, 0.224, WNW
U422	WARD HANDY M	307 JACKSON	EDR Hist Auto	Lower	1182, 0.224, WNW
W423	PIONEER PROPERTIES A	100 TAMPA ST	FL LUST, FL UST	Lower	1184, 0.224, West
U424	PENDOLA J E	302 JACKSON	EDR Hist Cleaner	Lower	1184, 0.224, WNW
Z425	YORK STREET AND WASH	UNKNOWN	FINDS, ECHO	Higher	1184, 0.224, ENE
X426	SUNLIGHT GARAGE	950 TWIGGS	EDR Hist Auto	Higher	1186, 0.225, North
V427	LAFAYETTE CLEANERS &	306 MARION	EDR Hist Cleaner	Lower	1193, 0.226, NW
T428	HOLLY COURT I-HOLLY	602 CHANNELSIDE DR	FINDS	Lower	1194, 0.226, ESE
T429	HOLLY COURT II-HOLLY	602 CHANNELSIDE DR	FINDS	Lower	1194, 0.226, ESE
X430	LUNDY L L	948 TWIGGS	EDR Hist Cleaner	Higher	1195, 0.226, North
T431		603 CHANNELSIDE DRIV	FL SPILLS	Lower	1199, 0.227, SE
T432		603 CHANNELSIDE	ERNS	Lower	1199, 0.227, SE
T433		603 CHANNELSIDE DRIV	ERNS	Lower	1199, 0.227, SE
V434	TAMPA CITY-DPW FLEET	310 N MARION ST	FL RGA LUST	Lower	1199, 0.227, NW
V435	COURT FACILITIES EXP	1012 E MADISON AVE	FINDS, ECHO	Higher	1217, 0.230, NW
V436	COURT FACILITIES EXP	1012 E MADISON AVE	FL NPDES	Higher	1217, 0.230, NW
X437	DAVIS A E	942 TWIGGS	EDR Hist Cleaner	Higher	1220, 0.231, North
Y438		700 SOUTH HARBOR ISL	ERNS	Lower	1224, 0.232, SSW
O439	TAMPA HILLSBOROUGH C	613 N MERIDIAN ST	FL LUST, FL TANKS	Higher	1224, 0.232, NNE
V440	BROADDUS AUTO BODY &	708 MADISON	EDR Hist Auto	Higher	1239, 0.235, NW
V441	KOFORD ASSOCIATION,	523 E. MADISON	PRP	Higher	1239, 0.235, NW
V442	MOTOR SERVICE CO	511 MADISON	EDR Hist Auto	Higher	1242, 0.235, NW
V443	AUTO TIRE & STORAGE	503 MADISON	EDR Hist Auto	Higher	1244, 0.236, NW
AC444	TAMPA CHANNELSIDE TO	601 N 12TH STREET	FL NPDES	Higher	1248, 0.236, NE
AC445	TAMPA CHANNELSIDE TO	601 N 12TH STREET	ECHO	Higher	1248, 0.236, NE
AC446	TAMPA CHANNELSIDE	601 N 12TH STREET	FL NPDES	Higher	1248, 0.236, NE
AC447	TAMPA CHANNELSIDE TO	601 N 12TH STREET	FINDS	Higher	1248, 0.236, NE
AA448	HILLSBOROUGH CNTY MI	505 EAST ST	FL UST, FL AST, FL Financial Assurance	Higher	1252, 0.237, NNW
U449	BAY VIEW GARAGE	206 JACKSON	EDR Hist Auto	Lower	1257, 0.238, WNW
Q450	TAMPA WAREHOUSE CO	1201 TWIGGS	EDR Hist Auto	Higher	1259, 0.238, NE
AA451	SEMINOLE CARPET CLEA	514 E GROVE	EDR Hist Cleaner	Higher	1260, 0.239, NNW
V452	JENNIS OFFICE	606 E. MADISON ST.	FL ASBESTOS	Higher	1263, 0.239, NW

MAPPED SITES SUMMARY

Target Property Address:
CMT - WHITING EDR REQUEST
TAMPA, FL 33602

Click on Map ID to see full detail.

MAP ID	SITE NAME	ADDRESS	DATABASE ACRONYMS	RELATIVE ELEVATION	DIST (ft. & mi.) DIRECTION
V453	DELTONA CORP-MARION	365 MARION OAKS DRIV	FL RGA LUST	Higher	1268, 0.240, NW
Q454	ALFORD DAVID T	1215 TWIGGS	EDR Hist Auto	Higher	1270, 0.241, NE
Q455	CHANNEL CLUB II	1237 EAST TWIGG STRE	FL BROWNFIELDS	Lower	1271, 0.241, NE
Q456	J H WILLIAMS OIL CO	1237 E TWIGGS ST	FL SPILLS 80	Lower	1271, 0.241, NE
Q457	J.H. WILLIAMS OIL CO	1237 E. TWIGGS STREE	US AIRS	Lower	1271, 0.241, NE
Q458	J H WILLIAMS OIL - M	1237 EAST TWIGGS STR	FL TIER 2	Lower	1271, 0.241, NE
Q459	J H WILLIAMS OIL CO	1237 E TWIGGS ST	FL RGA LUST	Lower	1271, 0.241, NE
Q460	J H WILLIAMS OIL CO	1237 E TWIGGS ST	FL LUST, FL LAST, FL AST, FL AIRS, FL CLEANUP...	Lower	1271, 0.241, NE
Q461	JH WILLIAMS OIL CO I	1237 E TWIGGS ST	FINDS, ECHO	Lower	1271, 0.241, NE
Q462	WILLIAMS J H OIL COM	1237 E TWIGGS STREET	EDR Hist Auto	Lower	1271, 0.241, NE
W463	SMITH, HARRY K., SEC	LAFAYETTE & PIERCE S	FL UIC	Lower	1279, 0.242, West
U464	VERIZON TAMPA CITY C	201 N FRANKLIN ST	FL TIER 2	Lower	1282, 0.243, WNW
U465	VERIZON - TAMPA CITY	201 NORTH FRANKLIN S	FL TIER 2	Lower	1282, 0.243, WNW
U466	TAMPA CITY-CTR OFFIC	201 N FRANKLIN ST	FL UST, FL Financial Assurance	Lower	1282, 0.243, WNW
V467	JACKSON STREET PARKI	405 EAST KENNEDY STR	FL ASBESTOS	Lower	1290, 0.244, WNW
V468	TAMPA CITY-FLEET MAI	405 E KENNEDY BLVD	FL LUST, FL UST, FL VCP, FL CLEANUP SITES, FL DWM...	Lower	1290, 0.244, WNW
V469	JACKSON STREET PARKI	405 EAST KENNEDY ST	FL ASBESTOS	Lower	1290, 0.244, WNW
V470	JACKSON STREET PARKI	405 EAST KENNEDY BOU	FL BROWNFIELDS	Lower	1290, 0.244, WNW
V471	RACER CORP	409 E KENNEDY	EDR Hist Auto	Lower	1296, 0.245, WNW
U472	HILTON HOTEL	211 N. TAMPA ST.	FL ASBESTOS	Lower	1301, 0.246, West
U473	HYATT REGENCY TAMPA	211 N TAMPA ST	RCRA-VSQQ	Lower	1301, 0.246, West
U474	BLOCK 75	325 N FLORIDA AVE	FL NPDES	Lower	1304, 0.247, WNW
U475	BLOCK 75	325 N FLORIDA AVE	FINDS, ECHO	Lower	1304, 0.247, WNW
U476	THOMAS JEFFERSON SER	202 N FRANKLIN ST	EDR Hist Auto	Lower	1308, 0.248, WNW
V477	LAKE ROSE VILLAGE-LA	501 N MORGAN ST #200	FINDS	Higher	1320, 0.250, NW
V478	MG TRAILER PARK-MG T	501 N MORGAN ST #200	FINDS	Higher	1320, 0.250, NW
V479	LAKE ROSE VILLAGE-LA	501 N MORGAN ST #200	FINDS	Higher	1320, 0.250, NW
U480	MASONITE INTERNATIONAL	201 ONE TAMPA CITY C	FINDS	Lower	1343, 0.254, WNW
S481	MANHATTAN CLEANERS	101 BAY SHORE BLVD	EDR Hist Cleaner	Lower	1344, 0.255, WSW
AD482	BRAHMA BOLT BUILDING	611 N. RAYMOND AVENU	FL ASBESTOS	Higher	1351, 0.256, NNE
AD483	COMMERCIAL WAREHOUSE	611 N. RAYMOND AVE.	FL ASBESTOS	Higher	1351, 0.256, NNE
AC484	PALMA CEIA CLEANERS	610-12 MAC DILL AV	EDR Hist Cleaner	Higher	1358, 0.257, NNE
AC485	CITY OF TAMPA - FLEE	610 NORTH 12 STREET	FL TIER 2	Higher	1358, 0.257, NNE
V486	TAMPA TERRACE HOTEL	406 MARION	EDR Hist Auto	Lower	1364, 0.258, NW
T487	SUN OIL	1021 E ELLA MAE ST	FL LUST, FL AST	Lower	1372, 0.260, SE
S488	W PLATT STREET BRIDG	WEST PLATT STREET BR	FINDS, ECHO	Lower	1374, 0.260, WSW
W489	HILL BEN CHEVROLET C	205 WASHINGTON	EDR Hist Auto	Lower	1375, 0.260, West
T490	SUNMARK PETROLEUM MA	1021 ELLAMAE AVENUE	RCRA NonGen / NLR, FINDS, ECHO	Lower	1377, 0.261, SE
V491	LAND TRUST #1	401-405 E KENNEDY BL	FL LUST, FL UST, FL DWM CONTAM, FL Financial...	Lower	1382, 0.262, WNW

MAPPED SITES SUMMARY

Target Property Address:
CMT - WHITING EDR REQUEST
TAMPA, FL 33602

Click on Map ID to see full detail.

MAP ID	SITE NAME	ADDRESS	DATABASE ACRONYMS	RELATIVE ELEVATION	DIST (ft. & mi.) DIRECTION
AC492	TAMPA,CITY-DPW FLEET	612 N 12TH ST	FL RGA LUST	Higher	1384, 0.262, NNE
AC493	TAMPA CITY-DPW STORE	612 N 12TH ST	FL TANKS	Higher	1384, 0.262, NNE
AC494	CITY OF TAMPA- 12TH	612 N 12TH ST	FL LUST, FL UST, FL Financial Assurance	Higher	1384, 0.262, NNE
AC495	CITY OF TAMPA- 12TH	612 N 12TH ST	FL RGA LUST	Higher	1384, 0.262, NNE
AC496	TAMPA CITY-DPW FLEET	612 N 12TH ST	FL RGA LUST	Higher	1384, 0.262, NNE
AC497		612 NORTH 12TH STREE	FL SPILLS	Higher	1384, 0.262, NNE
AC498	SEAPORT CHANNELSIDE	1120 E TWIGGS ST	FINDS, ECHO	Higher	1386, 0.262, NNE
AA499	HILLSBOROUGH CNTY-CO	801 TWIGGS ST E	FL UST, FL AST, FL Financial Assurance	Higher	1393, 0.264, NNW
Y500		601 SOUTH HARBOUR IS	ERNS	Lower	1396, 0.264, SSW
Y501	KNIGHTS POINT	601 HARBOUR ISLAND B	FL TIER 2	Lower	1396, 0.264, SSW
Y502	THE POINTE HARBOUR I	601 S HARBOUR ISLAND	FL AST	Lower	1396, 0.264, SSW
Y503	THE POINTE HARBOUR I	601 S HARBOUR ISLAND	FL SPILLS, FL Financial Assurance, FL TIER 2	Lower	1396, 0.264, SSW
S504	BAY CADILLAC INC	111 E PLATT ST	EDR Hist Auto	Lower	1400, 0.265, WSW
S505	TAMPA CITY-CONVENTIO	111 E PLATT ST	FL UST	Lower	1400, 0.265, WSW
AE506	SEL MADURO FL INC	401 N 13TH ST	FL LUST, FL UST	Lower	1404, 0.266, ESE
S507	SPUR GASOLINE STATIO	100 E PLATT ST	EDR Hist Auto	Lower	1408, 0.267, WSW
S508	LIBERTY CLEANERS	114 W PLATT	EDR Hist Cleaner	Lower	1409, 0.267, WSW
AC509	12TH STREET MAINTENA	12TH ST	FL VCP, FL RESP PARTY	Higher	1420, 0.269, NE
X510	BOONE JOHN	854 ZACK	EDR Hist Cleaner	Higher	1420, 0.269, North
AF511	LADO COLIXTO	701 TWIGGS	EDR Hist Auto	Higher	1421, 0.269, NNW
W512	KRAUSE PUMP STATION	233 ASHLEY DR. S.	FINDS, ECHO	Lower	1437, 0.272, West
AC513	CITY OF TAMPA	616 N 12TH STREET	FINDS, ECHO	Higher	1437, 0.272, NNE
AC514	12TH STREET OPERATIO	616 NORTH 12TH STREE	FL BROWNFIELDS, FL CLEANUP SITES	Higher	1437, 0.272, NNE
AC515	CITY OF TAMPA	616 N 12TH STREET	RCRA-VSQG, US BROWNFIELDS, FINDS	Higher	1437, 0.272, NNE
AC516	SEAPORT TOWN CENTER/	616 NORTH 12TH STREE	FL INST CONTROL, FL DWM CONTAM	Higher	1437, 0.272, NNE
AC517	TAMPA CITY-12TH ST M	616 N 12TH ST (AT RA	FL LUST, FL UST, FL CLEANUP SITES, FL DWM CONTAM,...	Higher	1437, 0.272, NNE
X518	DAYS A T	848 ZACK	EDR Hist Cleaner	Higher	1440, 0.273, North
X519	BILT RITE CLUTCH SHO	842 E ZACK	EDR Hist Auto	Higher	1464, 0.277, North
AA520	FLORIDA DRUM SERVICE	710 TWIGGS STREET	PRP	Higher	1465, 0.277, NNW
AA521	BURRELL S SERVICE ST	702 TWIGGS	EDR Hist Auto	Higher	1467, 0.278, NNW
W522			ERNS	Lower	1469, 0.278, West
AA523	HILLSBOROUGH CNTY-ED	800 TWIGGS ST	FL Financial Assurance	Higher	1479, 0.280, NNW
AA524	HILLSBOROUGH CNTY-ED	800 TWIGGS ST	FL AST	Higher	1479, 0.280, NNW
AA525	DRUG ENFORCEMENT	700 E TWIGGS ST	RCRA-VSQG	Higher	1483, 0.281, NNW
AA526	DRUG ENFORCEMENT	700 E TWIGGS ST	FINDS, ECHO	Higher	1483, 0.281, NNW
AG527		1331 MCKAY ST	ERNS	Lower	1488, 0.282, NE
Z528	CRUISE TERMINAL 3 TR	1325 YORK ST	FINDS, ECHO	Lower	1497, 0.284, East
Z529	USN NAVAL RESERVE CE	1325 E YORK ST	RCRA-VSQG, FINDS, ECHO	Lower	1497, 0.284, East
AG530	MS VEENDAM - DUPLICA	1333 E MCKAY ST	FINDS, ECHO	Lower	1505, 0.285, NE

MAPPED SITES SUMMARY

Target Property Address:
CMT - WHITING EDR REQUEST
TAMPA, FL 33602

Click on Map ID to see full detail.

MAP ID	SITE NAME	ADDRESS	DATABASE ACRONYMS	RELATIVE ELEVATION	DIST (ft. & mi.) DIRECTION
AG531		1333 MCKAY ST.	ERNS	Lower	1505, 0.285, NE
AG532	MS VEENDAM - DUPLICA	1333 E MCKAY ST	RCRA NonGen / NLR	Lower	1505, 0.285, NE
U533	ADAMS AIR & HYDRAULI	300 N. FRANKLIN STRE	PRP	Lower	1511, 0.286, WNW
T534	CARNIVAL ELATION IMO	651 CHANNELSIDE DR #	FL HW GEN	Lower	1514, 0.287, SE
T535	CARNIVAL SENSATION I	651 CHANNELSIDE DR #	RCRA-LQG, FINDS, ECHO	Lower	1514, 0.287, SE
T536	CARNIVAL MAGIC IMO #	651 CHANNELSIDE DR #	FL HW GEN	Lower	1514, 0.287, SE
T537		651 CHANNELSIDE DR	ERNS	Lower	1514, 0.287, SE
T538		651 CHANNELSIDE DRIV	ERNS	Lower	1514, 0.287, SE
T539	PATE STEVEDORING SIT	651 CHANNELSIDE DR	FL DWM CONTAM	Lower	1514, 0.287, SE
T540	MS SENSATION IMO #87	651 CHANNELSIDE DR #	FINDS, ECHO	Lower	1514, 0.287, SE
T541	CARNIVAL MAGIC IMO #	651 CHANNELSIDE DR #	RCRA-LQG	Lower	1514, 0.287, SE
T542	PATE STEVEDORING SIT	651 CHANNELSIDE DR	FL UST	Lower	1514, 0.287, SE
T543	CARNIVAL CRUISE LINE	651 CHANNELSIDE DR P	FL HW GEN	Lower	1514, 0.287, SE
T544	CARNIVAL ECSTASY IMO	651 CHANNELSIDE DR #	RCRA-LQG	Lower	1514, 0.287, SE
T545	CARNIVAL ECSTASY IMO	651 CHANNELSIDE DR #	FL LUST, FL SPILLS, FL CLEANUP SITES, FL HW GEN	Lower	1514, 0.287, SE
T546	CARNIVAL ELATION IMO	651 CHANNELSIDE DR #	RCRA-LQG	Lower	1514, 0.287, SE
T547	CARNIVAL CRUISE LINE	651 CHANNELSIDE DR P	RCRA-SQG	Lower	1514, 0.287, SE
T548	CARNIVAL MAGIC IMO #	651 CHANNELSIDE DR #	FINDS, ECHO	Lower	1514, 0.287, SE
AF549	CITY MARKET SERVICE	602 TWIGGS	EDR Hist Auto	Higher	1516, 0.287, NW
Z550	MACDILL COLD STORAGE		FL DWM CONTAM	Lower	1521, 0.288, ENE
Z551	MACDILL COLD STORAGE		FUDS	Lower	1521, 0.288, ENE
V552	TAMPA, CITY OF	315 E KENNEDY BLVD	FINDS, ECHO	Lower	1537, 0.291, WNW
V553	TAMPA, CITY OF	315 E KENNEDY BLVD	RCRA-VSQG	Lower	1537, 0.291, WNW
AF554	SOUTHERN CLNRS DYERS	511 TWIGGS	EDR Hist Cleaner	Higher	1555, 0.295, NW
AF555	FORMER WESTERN UNION	501-509 EAST TWIGGS	FL ASBESTOS	Higher	1566, 0.297, NW
X556	BOWEN S AUTO BEAUTY	1155 E CASS ST	EDR Hist Auto	Higher	1571, 0.298, North
AE557	SPARKMAN WHARF	615 CHANNELSIDE DR	FL NPDES	Lower	1578, 0.299, ESE
AE558	SPARKMAN WHARF	615 CHANNELSIDE DR	FINDS	Lower	1578, 0.299, ESE
AE559	CHANNELSIDE BAY PLAZ	615 S. CHANNELSIDE D	FL ASBESTOS	Lower	1578, 0.299, ESE
AE560	SPARKMAN WHARF	615 CHANNELSIDE DR	ECHO	Lower	1578, 0.299, ESE
V561	LAKE MABEL COTTAGES	412 E. MADISON STREE	FINDS	Lower	1580, 0.299, NW
V562	HOSTWAY SERVICES INC	412 E MADISON ST #12	FL Financial Assurance, FL TIER 2	Lower	1580, 0.299, NW
V563	MCI- TAFSFL (VZB- FL	412 E MADISON ST	FL TIER 2	Lower	1580, 0.299, NW
V564	PROGRESS TELECOM - E	412 EAST MADISON STR	FL TIER 2	Lower	1580, 0.299, NW
V565	HOSTWAY SERVICES INC	412 E MADISON ST #12	FL AST	Lower	1580, 0.299, NW
V566	MCI - TAGBFL	412 EAST MADISON STR	FL TIER 2	Lower	1580, 0.299, NW
V567	HOSTWAY TAMPA MADISO	412 EAST MADISON STR	FL TIER 2	Lower	1580, 0.299, NW
V568	HOSTWAY SERVICES INC	412 E MADISON ST #12	FL AST	Lower	1580, 0.299, NW
X569	THORNTON LABORATORIE	1145 E CASS ST	RCRA-VSQG, FINDS, ECHO	Higher	1586, 0.300, North

MAPPED SITES SUMMARY

Target Property Address:
CMT - WHITING EDR REQUEST
TAMPA, FL 33602

Click on Map ID to see full detail.

MAP ID	SITE NAME	ADDRESS	DATABASE ACRONYMS	RELATIVE ELEVATION	DIST (ft. & mi.) DIRECTION
X570		1145 E. CASS STREET	FL SPILLS	Higher	1586, 0.300, North
AH571	TAMPA TRIBUNE	202 SOUTH PARKER STR	FL ENG CONTROLS, FL INST CONTROL	Lower	1590, 0.301, WSW
AH572	THE TAMPA TRIBUNE	202 SOUTH PARKER STR	FL TIER 2	Lower	1590, 0.301, WSW
AH573	MEDIA GENERAL-TAMPA	202 S PARKER ST	FL RGA LUST	Lower	1590, 0.301, WSW
AH574	FORMER TAMPA TRIBUNE	202 S PARKER ST	FL LUST, FL UST, FL AST, FL ASBESTOS, FL Financial...	Lower	1590, 0.301, WSW
AH575	TAMPA MEDIA GROUP, L	202 S. PARKER ST.	US AIRS, FINDS, ECHO	Lower	1590, 0.301, WSW
AH576	THE TAMPA TRIBUNE	202 S PARKER ST	FL RGA LUST	Lower	1590, 0.301, WSW
AH577	TAMPA TRIBUNE CO	202 S PARKER ST	FL RGA LUST	Lower	1590, 0.301, WSW
AH578		202 SOUTH PARKER	ERNS	Lower	1590, 0.301, WSW
AH579	TAMPA TRIBUNE	202 S PARKER ST	FL RGA LUST	Lower	1590, 0.301, WSW
AH580	TRIBUNE CO INC	202 S PARKER ST	RCRA NonGen / NLR, FINDS, ECHO	Lower	1590, 0.301, WSW
AF581	KAUFFMAN TIRE SERVIC	601 N MORGAN ST	FL RGA LUST	Higher	1591, 0.301, NW
AF582	KAUFFMAN TIRE SERVIC	601 N MORGAN ST	FL SWF/LF, FL LUST, FL UST	Higher	1591, 0.301, NW
AF583	AUTOMOTIVE SERVICES	601 N MORGAN ST	RCRA-VSQQ	Higher	1591, 0.301, NW
AF584	AUTOMOTIVE SERVICES	601 N MORGAN ST	FINDS, ECHO	Higher	1591, 0.301, NW
AF585	KAUFFMAN TIRE SERVIC	601 N MORGAN ST	FL RGA LUST	Higher	1591, 0.301, NW
AF586	GRANDOFF INVESTMENTS	601 N MORGAN ST	FL TANKS	Higher	1591, 0.301, NW
X587	ICE HOUSE	818 ZACK ST	FL RGA LUST	Higher	1592, 0.302, North
X588	ICE HOUSE	818 ZACK ST	FL LUST, FL TANKS	Higher	1592, 0.302, North
AC589	FORT BROOKE		FUDS	Higher	1594, 0.302, NE
AC590	FORT BROOKE		FL DWM CONTAM	Higher	1594, 0.302, NE
X591	PRESTON LEONARD	911 NEBRASKA AV	EDR Hist Auto	Higher	1607, 0.304, North
V592	SPOTLESS CLNR LDY I	MADISON & FLORIDA	EDR Hist Cleaner	Lower	1635, 0.310, WNW
AE593	FLORIDA AQUARIUM	701 CHANNELSIDE DR	RCRA-VSQQ	Lower	1651, 0.313, ESE
AE594	FLORIDA AQUARIUM	701 CHANNELSIDE DR	FL AST, FINDS, ECHO, FL Financial Assurance, FL...	Lower	1651, 0.313, ESE
AE595		701 CHANNEL SIDE DR	ERNS	Lower	1651, 0.313, ESE
AE596		701 CHANNELSIDE DR	ERNS	Lower	1651, 0.313, ESE
W597		200 NORTH ASHLEY DR	ERNS	Lower	1655, 0.313, West
W598		200 NORTH ASHLEY DRI	ERNS	Lower	1655, 0.313, West
W599		200 NORTH ASHLEY DRI	FL SPILLS	Lower	1655, 0.313, West
W600		200 NORTH ASHLEY DRI	FL SPILLS	Lower	1655, 0.313, West
AI601	HOLLIS BROS INC	301 TAMPA	EDR Hist Auto	Lower	1658, 0.314, WNW
602	HARBOUR ISLAND	ONE HARBOUR PLACE #2	FL LUST, FL UST, FL AST	Lower	1667, 0.316, SSE
AI603	NATIONAL GRAPHIC IMA	203 NORTH ASHLEY STR	FL TIER 2	Higher	1669, 0.316, West
AI604	EAGLE POINTE COMMUNI	7877 MARSH POINTE DR	ICIS, FINDS, ECHO	Higher	1674, 0.317, West
V605		512 N FLORIDA AVE	DOT OPS	Lower	1676, 0.317, WNW
V606		512 NORTH FLORIDA AV	DOT OPS	Lower	1676, 0.317, WNW
AB607	MS VEENDAM IMO #9102	TERMINAL 26 PORT EVE	FINDS, ECHO	Lower	1683, 0.319, ENE
AB608	HOLLAND AMERICA - MS	TERMINAL 6A	FINDS, ECHO	Lower	1684, 0.319, ENE

MAPPED SITES SUMMARY

Target Property Address:
CMT - WHITING EDR REQUEST
TAMPA, FL 33602

Click on Map ID to see full detail.

MAP ID	SITE NAME	ADDRESS	DATABASE ACRONYMS	RELATIVE ELEVATION	DIST (ft. & mi.) DIRECTION
AJ609	PUBLIX SUPER MARKET	243 BAYSHORE BLVD	FL Financial Assurance	Lower	1686, 0.319, WSW
AJ610	PUBLIX SUPER MARKET	243 BAYSHORE BLVD	FL AST	Lower	1686, 0.319, WSW
AI611	RAMENTOL GABRIEL	319 TAMPA	EDR Hist Cleaner	Lower	1687, 0.320, WNW
AC612	PULLMAN CO THE	629 12TH WAY	EDR Hist Cleaner	Higher	1688, 0.320, NNE
AC613	BETTER BUILT OF TAMP	629 N 12TH ST	RCRA-SQG, FINDS, ECHO	Higher	1688, 0.320, NNE
AF614	FRONTIER TAMPA MAIN	610 N MORGAN ST	FL TIER 2	Higher	1689, 0.320, NW
AF615	TAMPA MAIN C.O./ADMI	610 NORTH MORGAN STR	FL TIER 2	Higher	1689, 0.320, NW
AF616	VERIZON TAMPA MAIN C	610 NORTH MORGAN STR	FL TIER 2	Higher	1689, 0.320, NW
AF617	FRONTIER FL LLC-TAMP	610 MORGAN ST	FL UST, FL AST, FL Financial Assurance, FL TIER 2	Higher	1689, 0.320, NW
AF618	VERIZON - TAMPA MAIN	610 NORTH MORGAN STR	FL TIER 2	Higher	1689, 0.320, NW
AF619	VERIZON FLORIDA - TA	610 NORTH MORGAN STR	FL TIER 2	Higher	1689, 0.320, NW
AI620	CLAUDE NOLAN CADILLA	201 EAST KENNEDY BLV	PRP	Lower	1695, 0.321, WNW
AI621	STEWART-MELLON	201 E. KENNEDY BOULE	PRP	Lower	1695, 0.321, WNW
AI622	ENDEAVOUR YACHT CORP	201 EAST KENNEDY BOU	PRP	Lower	1695, 0.321, WNW
AI623	PARAGON GROUP	101 KENNEDY BLVD.	RCRA-VSQG	Higher	1696, 0.321, West
AI624	PARAGON GROUP	101 KENNEDY BLVD.	RCRA-VSQG	Higher	1696, 0.321, West
X625	VIA S CYCLE SERVICE	1236 E CASS ST	EDR Hist Auto	Higher	1701, 0.322, North
AI626	MCF SYSTEMS ATLANTA	101 E KENNEDY BLVD S	FINDS, ECHO	Higher	1703, 0.323, WNW
AI627	MCI - TACIFL	101 EAST KENNEDY BOU	FL TIER 2	Higher	1703, 0.323, WNW
AI628	MCF SYSTEMS ATLANTA	101 E KENNEDY BLVD S	RCRA NonGen / NLR	Higher	1703, 0.323, WNW
AI629	MCI- TACIFL (FLTACIF	101 E KENNEDY BLVD S	FL TIER 2	Higher	1703, 0.323, WNW
AI630	SPOTLESS CLEANERS	101 E KENNEDY BLVD 3	EDR Hist Cleaner	Higher	1703, 0.323, WNW
AI631	TOM CURTIS AND THE P	101 E. KENNEDY BOULE	PRP	Higher	1703, 0.323, WNW
AI632	SPOTLESS CLEANERS	101 KENNEDY BLVD E	EDR Hist Cleaner	Higher	1703, 0.323, WNW
AI633	VERIZON GLOBAL NETWO	101 E KENNEDY BLVD	FL AST	Higher	1703, 0.323, WNW
AI634	PARAGON GROUP INC	101 E KENNEDY BLVD S	RCRA-VSQG	Higher	1703, 0.323, WNW
AI635	VERIZON GLOBAL NETWO	101 E KENNEDY BLVD	FL Financial Assurance	Higher	1703, 0.323, WNW
AJ636	ONE BAYSHORE	295 BAYSHORE BLVD.	FINDS, ECHO	Lower	1704, 0.323, SW
AI637	SPOTLESS CLEANERS	317 MADISON ST	EDR Hist Cleaner	Lower	1708, 0.323, WNW
AC638	HILLSBOROUGH COUNTY	SELMON EXPRESSWAY, H	FINDS, ECHO	Higher	1709, 0.324, NNE
AD639		601 N NEBRASKA AVE	ERNS	Higher	1716, 0.325, NNE
AD640		601 N. NEBRASKA	FL SPILLS	Higher	1716, 0.325, NNE
AD641	TAMPA UNION STATION	601 NEBRASKA AVENUE	RCRA-VSQG	Higher	1718, 0.325, NNE
AD642	TAMPA AMTRAK STATION	601 NEBRASKA AVE	FINDS, ECHO	Higher	1718, 0.325, NNE
AD643	TAMPA AMTRAK STATION	601 NEBRASKA AVE	RCRA-VSQG	Higher	1718, 0.325, NNE
AD644	TAMPA UNION STATION	601 NEBRASKA AVENUE	FINDS, ECHO	Higher	1718, 0.325, NNE
AK645	BRINSON GRANT B	1011 NEBRASKA AVE	EDR Hist Auto	Higher	1722, 0.326, North
AJ646	THE BAYSHORE APARTME	301 BAYSHORE	FTTS, HIST FTTS	Lower	1726, 0.327, SW
AJ647	BAYSHORE	301 BAYSHORE	FINDS	Lower	1726, 0.327, SW

MAPPED SITES SUMMARY

Target Property Address:
CMT - WHITING EDR REQUEST
TAMPA, FL 33602

Click on Map ID to see full detail.

MAP ID	SITE NAME	ADDRESS	DATABASE ACRONYMS	RELATIVE ELEVATION	DIST (ft. & mi.) DIRECTION
AF648	VERIZON FL INC-MAIN	PIERCE ST & ZACK ST	FL UST	Higher	1727, 0.327, NNW
AI649	NATIONAL DRY CLEANER	411 S FRANKLIN	EDR Hist Cleaner	Lower	1734, 0.328, WNW
AI650	WATERS AVE TOWNHOMES	S 24, T 28S, R 17E	FINDS	Lower	1738, 0.329, WNW
X651	ELECTRICAL REPAIR CO	1228 E CASS ST	EDR Hist Auto	Higher	1738, 0.329, North
AH652	THE TAMPA TRIBUNE	200-202 S PARKER ST	FINDS, ECHO	Higher	1747, 0.331, West
AH653	WFLA OFFICES AND STU	200 S. PARKER ST.	FL TIER 2	Higher	1747, 0.331, West
AH654	WFLA-TV	200 S PARKER ST	FL Financial Assurance	Higher	1747, 0.331, West
AH655	WFLA-TV	200 S PARKER ST	FL AST	Higher	1747, 0.331, West
AH656	MEDIA GENERAL OPERAT	200-202 SOUTH PARKER	FL TIER 2	Higher	1747, 0.331, West
AF657	CITY OF TAMPA - FIRE	808 EAST ZACK STREET	FL TIER 2	Higher	1748, 0.331, NNW
AF658	TAMPA CITY-FIRE RESC	808 E ZACK ST	FL UST, FL AST, FL Financial Assurance	Higher	1748, 0.331, NNW
AI659	ROBIN HOOD COURT TOW	E & W OF THERESA ST	FINDS, ECHO	Higher	1748, 0.331, West
AF660	VERIZON FLORIDA - TA	609 MARION STREET -	FL TIER 2	Higher	1761, 0.334, NW
AF661	TAMPA CITY-ADMIN SRV	720 E ZACK ST	FL UST	Higher	1761, 0.334, NNW
AI662	HIXON PRESERVE COMMU	13848 FAIRWAY BUNKER	ICIS, FINDS, ECHO	Lower	1763, 0.334, West
AF663	CORD SERVICE STATION	626 ZACK	EDR Hist Auto	Higher	1765, 0.334, NNW
AF664	VERIZON FL-TAMPA MAI	615 MARION ST	FL AST	Higher	1774, 0.336, NW
AL665		725 HARBOR ISLAND RD	ERNS	Lower	1784, 0.338, SSW
AL666	WESTIN TAMPA WATERSI	725 S HARBOUR ISLAND	FL UST, FL AST, FL Financial Assurance	Lower	1784, 0.338, SSW
AF667	SPOTLESS CLEANERS &	601 E ZACK ST	EDR Hist Cleaner	Higher	1786, 0.338, NW
AM668	SPOTLESS CLEANERS &	314 MADISON ST	EDR Hist Cleaner	Lower	1791, 0.339, WNW
AI669	FLCCIO V & SONS	312 MADISON	EDR Hist Cleaner	Lower	1794, 0.340, WNW
AI670	FICCIO VALENTINO	310 MADISON	EDR Hist Cleaner	Lower	1799, 0.341, WNW
AK671	TAMPA ELECTRIC CO.-C	1214 E CASS ST	FL RGA LUST	Higher	1800, 0.341, North
AK672	TAMPA ELECTRIC CO-CA	1214 E CASS ST	FL LUST, FL UST	Higher	1800, 0.341, North
AK673	MANDESE JOHNNIE SERV	1214 E CASS	EDR Hist Auto	Higher	1800, 0.341, North
AK674	TAMPA ELECTRIC CO-CA	1214 E CASS ST	FL RGA LUST	Higher	1800, 0.341, North
AI675	US CUSTOMS HOUSE	301 S ASHLEY DR	FL UST	Higher	1805, 0.342, WNW
AF676	VERIZON FLORIDA INC	CORNER OF PIERCE AND	RCRA NonGen / NLR	Higher	1809, 0.343, NNW
AI677	STUDENBERG EMMA MRS	408 FRANKLIN	EDR Hist Cleaner	Lower	1814, 0.344, WNW
AI678	1ST NAT. BANK OF TAM	416 FRANKLIN ST.	FL UIC	Lower	1820, 0.345, WNW
AH679	CHARLES FELDMAN CONS	PARKER & BRORIEN ST.	FL UIC	Lower	1822, 0.345, WSW
AM680	TIPPENS REWEAVING CO	307 TWIGGS ST	EDR Hist Cleaner	Lower	1825, 0.346, NW
AI681	FL NATIONAL BANK SIT	KENNEDY FRANKLIN MAD	FL UST	Lower	1831, 0.347, WNW
AK682	THE MEACHAM URBAN FA	1004 N NEBRASKA AVE	FL DWM CONTAM	Higher	1836, 0.348, North
AM683	USGSA	601 N FLORIDA AVE	RCRA-VSQG, FINDS, ECHO	Lower	1837, 0.348, NW
AM684	US POSTAL SERVICE-CO	601 N FLORIDA AVE	FL UST	Lower	1837, 0.348, NW
AI685	TAMPA SHIPBUILDING/R	300 ASHLEY DR N	US BROWNFIELDS, FINDS	Higher	1851, 0.351, West
AM686	FRANKLIN EXCHANGE	600 N FLORIDA AVE	FL UST, FL AST	Lower	1862, 0.353, NW

MAPPED SITES SUMMARY

Target Property Address:
CMT - WHITING EDR REQUEST
TAMPA, FL 33602

Click on Map ID to see full detail.

MAP ID	SITE NAME	ADDRESS	DATABASE ACRONYMS	RELATIVE ELEVATION	DIST (ft. & mi.) DIRECTION
AI687	PARAGON GROUP INC	101 KENNEDY BLVD.	FINDS, ECHO	Higher	1863, 0.353, WNW
AM688	FORMER TAMPA COURTHO	611 N. FLORIDA AVE.	FL ASBESTOS	Lower	1871, 0.354, NW
AN689	LEE ROY SELMON EXPRE	STATE ROAD 618	FL RESP PARTY	Higher	1874, 0.355, NNE
AF690	RL TIMBERLAKE JR FED	500 E ZACK STREET	FL ASBESTOS	Higher	1880, 0.356, NW
AF691	R. L. TIMBERLAKE JR.	500 ZACK ST.	FL ASBESTOS	Higher	1880, 0.356, NW
AI692		P. O. BOX 1110	FL DEDB	Higher	1882, 0.356, WNW
AI693		P. O. BOX 1110	FL DEDB	Higher	1882, 0.356, WNW
AI694		P. O. BOX 1110	FL DEDB	Higher	1882, 0.356, WNW
AK695	NEBRASKA AVE	1103 N. NEBRASKA AVE	FL INST CONTROL, FL VCP, FL DWM CONTAM, FL RESP...	Higher	1885, 0.357, North
AK696	NEBRASKA AVENUE SITE	1103 NORTH NEBRASKA	FL BROWNFIELDS, FL CLEANUP SITES, FL RESP PARTY	Higher	1885, 0.357, North
AK697	ENCORE AREA - 1103 N	1103 N NEBRASKA	US BROWNFIELDS	Higher	1885, 0.357, North
AK698	1103 N NEBRASKA AVE	1103 N NEBRASKA AVE	FL UST	Higher	1885, 0.357, North
AK699	ENCORE AREA - 1103 N	1103 N NEBRASKA	FINDS	Higher	1885, 0.357, North
AF700	VERIZON - TAMPA EAX	610 ZACK STREET	FL TIER 2	Higher	1896, 0.359, NNW
AF701	FRONTIER TAMPA EAX (610 ZACK ST	FL TIER 2	Higher	1896, 0.359, NNW
AF702	VERIZON TAMPA EAX (F	610 ZACK ST	FL TIER 2	Higher	1896, 0.359, NNW
AF703	FRONTIER FL LLC-TAMP	610 E ZACK ST	FL UST, FL AST, FL Financial Assurance	Higher	1896, 0.359, NNW
AF704	TAMPA EAX (FTR- FL16	610 ZACK ST	FL TIER 2	Higher	1896, 0.359, NNW
AI705	ALOFT TAMPA 13-925	100 WEST KENNEDY BLV	FL AST, FL SPILLS, FL ASBESTOS	Lower	1903, 0.360, West
AI706		100 WEST KENEDY BLVD	ERNS	Lower	1903, 0.360, West
AI707			ERNS	Lower	1904, 0.361, West
AF708	VERIZON FLORIDA INC	CORNER OF PIERCE AND	FINDS, ECHO	Higher	1906, 0.361, NNW
AL709	CNK DISPOSITION CORP	777 SOUTH HARBOUR I	HIST FTTS	Lower	1927, 0.365, South
AL710	BP LAND HOLDINGS LLL	777 S HARBOUR ISLAND	EDR Hist Auto	Lower	1927, 0.365, South
AL711	RELIAQUEST LLC	777 S HARBOUR ISLAND	FL AST	Lower	1927, 0.365, South
AL712	CNK DISPOSITION CORP	777 SOUTH HARBOUR IS	FTTS, HIST FTTS	Lower	1927, 0.365, South
AL713	CNK DISPOSITION CORP	777 S HARBOUR ISLAND	ICIS, FINDS, ECHO	Lower	1927, 0.365, South
AL714	RELIAQUEST LLC	777 S HARBOUR ISLAND	FL Financial Assurance	Lower	1927, 0.365, South
AL715	CNK DISPOSITION CORP	777 SOUTH HARBOUR I	FTTS	Lower	1927, 0.365, South
AO716	HENDERSON PROPERTY	1111 E CASS ST	FL SPILLS 90	Higher	1935, 0.366, NNW
AO717	AUTOMOTIVE AIR CONDI	1111 E CASS ST	EDR Hist Auto	Higher	1935, 0.366, NNW
AO718	HENDERSON PROPERTY	1111 E CASS ST	FL RGA LUST	Higher	1935, 0.366, NNW
AO719	DEPENDABLE AUTO & TI	1111 E. CASS ST	FL SWF/LF	Higher	1935, 0.366, NNW
AO720	HENDERSON PROPERTY	1111 E CASS ST	FL UST	Higher	1935, 0.366, NNW
AO721	HAMILTON W E	801 JEFFERSON	EDR Hist Cleaner	Higher	1935, 0.366, NNW
AI722	LEVEL 3 COMMUNICATIO	400 N TAMPA ST	FL AST	Lower	1947, 0.369, WNW
AI723	BUSINESS TELECOM, IN	400 NORTH TAMPA STRE	ICIS, FINDS	Lower	1947, 0.369, WNW
AI724	400 TAMPA ST.	400 TAMPA	FL ASBESTOS	Lower	1947, 0.369, WNW
AI725	U S LEC OF FLORIDA -	400 NORTH TAMPA STRE	FL TIER 2	Lower	1947, 0.369, WNW

MAPPED SITES SUMMARY

Target Property Address:
CMT - WHITING EDR REQUEST
TAMPA, FL 33602

Click on Map ID to see full detail.

MAP ID	SITE NAME	ADDRESS	DATABASE ACRONYMS	RELATIVE ELEVATION	DIST (ft. & mi.) DIRECTION
AI726	KNOLOGY DATA CENTER	400 NORTH TAMPA STRE	FL TIER 2	Lower	1947, 0.369, WNW
AI727	TIME WARNER TELECOM	400 N TAMPA ST	FL RGA LUST	Lower	1947, 0.369, WNW
AI728	DELTACOM - TAMPA	400 NORTH TAMPA STRE	FL TIER 2	Lower	1947, 0.369, WNW
AI729	PARK TOWER	400 N. TAMPA STREET	FL LUST, FL ASBESTOS, FL Financial Assurance, FL...	Lower	1947, 0.369, WNW
AI730	GLOBAL CROSSING - TA	400 TAMPA STREET - S	FL TIER 2	Lower	1947, 0.369, WNW
AI731		400 NORTH TAMPA STRE	FL SPILLS	Lower	1947, 0.369, WNW
AI732		400 TAMPA STREET (PA	FL SPILLS	Lower	1947, 0.369, WNW
AI733	E SOLUTIONS	400 NORTH TAMPA STRE	FL TIER 2	Lower	1947, 0.369, WNW
AI734	WOW BUSINESS	400 N TAMPA ST #1000	FL AST	Lower	1947, 0.369, WNW
AI735	WINDSTREAM - PAETEC	400 NORTH TAMPA STRE	FL TIER 2	Lower	1947, 0.369, WNW
AI736	A T AND T CORPORATIO	400 NORTH TAMPA STRE	FL TIER 2	Lower	1947, 0.369, WNW
AF737	HAMILTON W A	717 POLK	EDR Hist Cleaner	Higher	1954, 0.370, NNW
AF738	JIEU CHARLIE	713 POLK	EDR Hist Cleaner	Higher	1954, 0.370, NNW
AI739	CLARK H W HAT CO	410 TAMPA	EDR Hist Cleaner	Lower	1957, 0.371, WNW
AP740	WARREN T C	701 MARION	EDR Hist Cleaner	Higher	1963, 0.372, NW
AI741	ME CASKILL TAILORING	414 TAMPA	EDR Hist Cleaner	Lower	1965, 0.372, WNW
AK742	INGRAM JAS	1113 NEBRASKA AVE	EDR Hist Auto	Higher	1966, 0.372, North
AK743	DAVIS EDW	1115 NEBRASKA AVE	EDR Hist Auto	Higher	1969, 0.373, North
AI744	CVS PHARMACY #4181	220 E MADISON ST	FINDS, ECHO	Lower	1971, 0.373, WNW
AI745	CVS PHARMACY #4181	220 E MADISON ST	RCRA-VSQG	Lower	1971, 0.373, WNW
AI746	MADISON BUILDING	220 E. MADISON ST.	FL ASBESTOS	Lower	1971, 0.373, WNW
AO747	ENCORE - FORMER PLAN	1112 E CASS ST	US BROWNFIELDS, FINDS	Higher	1980, 0.375, North
AF748	DE SOTO AUTO SERVICE	605 POLK	EDR Hist Auto	Higher	1980, 0.375, NNW
AI749	BICYCLE GARAGE	210 MADISON	EDR Hist Auto	Lower	1987, 0.376, WNW
AQ750	THE PLAZA HARBOUR IS	450 KNIGHTS RUN DR	FINDS	Lower	1994, 0.378, South
AJ751	MASTER ALL CLEANERS	201 W PLATT ST	EDR Hist Cleaner	Lower	1997, 0.378, WSW
AN752	THEA - SELMON CROSST	ENTRANCE TO ROY SELM	FL ENG CONTROLS, FL INST CONTROL, FL DWM CONTAM	Higher	1999, 0.379, NNE
AR753	DETSO TERMINALS	14TH ST & HARBOR ST	FINDS, ECHO	Lower	2006, 0.380, NE
AP754	FASHION CLEANERS & L	410 E ZACK	EDR Hist Cleaner	Higher	2013, 0.381, NW
AP755	DE SOTO DRY CLNG CO	404 ZACK	EDR Hist Cleaner	Higher	2021, 0.383, NW
AM756	COMMERCIAL BUILDING	512 N. FRANKLIN ST.	FL ASBESTOS	Lower	2027, 0.384, WNW
AQ757	WEKIVA FALLS RESORT-	302 KNIGHTS RUN AVE	FINDS	Lower	2042, 0.387, South
AQ758	TWO HARBOUR PLACE	302 KNIGHTS RUN AVE	FL Financial Assurance	Lower	2042, 0.387, South
AQ759	TWO HARBOUR PLACE	302 KNIGHTS RUN AVE	FL AST	Lower	2042, 0.387, South
AJ760	LANE CATTLE COMPANY	120 HYDE PARK PLACE	FINDS	Lower	2042, 0.387, WSW
AQ761	THE MANOR AT HARBOUR	402 KNIGHTS RUN AVE	FINDS, ECHO	Lower	2043, 0.387, South
AQ762	THE MANOR AT HARBOUR	402 KNIGHTS RUN AVE	FL NPDES	Lower	2043, 0.387, South
AQ763	OFFICE BUILDING	402 KNIGHTS RUN AVE.	FL ASBESTOS	Lower	2043, 0.387, South
AP764	USGSA	501 E POLK ST STE 60	RCRA-VSQG, FINDS, ECHO	Higher	2044, 0.387, NW

MAPPED SITES SUMMARY

Target Property Address:
CMT - WHITING EDR REQUEST
TAMPA, FL 33602

Click on Map ID to see full detail.

MAP ID	SITE NAME	ADDRESS	DATABASE ACRONYMS	RELATIVE ELEVATION	DIST (ft. & mi.) DIRECTION
AP765	US DEPT OF GENERAL S	501 E POLK ST	FL UST	Higher	2044, 0.387, NW
AN766	SCAGLIONE PROPERTY-E	1304 CHANNELSIDE DR	FL LUST, FL UST	Higher	2046, 0.387, NNE
AH767	WFLA-TV 8	UNKNOWN	FINDS	Higher	2056, 0.389, WSW
AJ768	WILKINSON WM F	203 E PLATT	EDR Hist Auto	Lower	2057, 0.390, WSW
AQ769	STARS OF CLEARWATER	420 KNIGHTS RUN AVE	EDR Hist Cleaner	Lower	2059, 0.390, South
AM770	ANNEX BUILDING	611 N. FRANKLIN ST.	FL ASBESTOS	Lower	2061, 0.390, WNW
AM771	LIKES BROTHERS, INC.	ZACK & FLA. AVE.	FL UIC	Lower	2080, 0.394, NW
AO772	NELSON S AUTO SERVIC	1018 E CASS ST	EDR Hist Auto	Higher	2088, 0.395, NNW
AQ773	HARBOUR ISLAND RESID	500 KNIGHTS RUN AVE	FINDS, ECHO	Lower	2089, 0.396, South
AQ774	HARBOUR ISLAND RESID	500 KNIGHTS RUN AVE	FL NPDES	Lower	2089, 0.396, South
AK775	HAYES LEROY	1234 E HARRISON	EDR Hist Cleaner	Higher	2089, 0.396, North
776		MARATHON OIL TAMPA T	ERNS	Lower	2096, 0.397, East
AM777	SWITCH & DATA FL TWO	655 N. FRANKLIN ST.,	FL TIER 2	Lower	2100, 0.398, NW
AM778	HOSTWAY TAMPA FRANKL	655 NORTH FRANKLIN S	FL TIER 2	Lower	2100, 0.398, NW
AM779	SWITCH AND DATA - TA	655 NORTH FRANKLIN S	FL TIER 2	Lower	2100, 0.398, NW
AM780	365 OPERATING COMPAN	655 N FRANKLIN ST	FL AST	Lower	2100, 0.398, NW
AM781	TAMPA	655 NORTH FRANKLIN -	FL TIER 2	Lower	2100, 0.398, NW
AM782	365 MAIN OPERATING C	655 N FRANKLIN ST #1	FL Financial Assurance	Lower	2100, 0.398, NW
AM783	NEUTRAL TANDEM - TAM	655 NORTH FRANKLIN S	FL TIER 2	Lower	2100, 0.398, NW
AM784	PROGRESS TELECOM - E	655 NORTH FRANKLIN -	FL TIER 2	Lower	2100, 0.398, NW
AM785	WINDSTREAM NUVOX - T	655 NORTH FRANKLIN S	FL TIER 2	Lower	2100, 0.398, NW
AM786	WINDSTREAM NUVOX INC	655 N FRANKLIN ST #8	FL ASBESTOS, FL Financial Assurance, FL TIER 2	Lower	2100, 0.398, NW
AM787	365 MAIN OPERATING C	655 N FRANKLIN ST #1	FL AST	Lower	2100, 0.398, NW
AM788	INTELIQUENT INC FORM	655 NORTH FRANKLIN S	FL TIER 2	Lower	2100, 0.398, NW
AM789	WINDSTREAM NUVOX INC	655 N FRANKLIN ST	FL AST	Lower	2100, 0.398, NW
AM790	FRANKLIN ST. BLDG.	655 FRANKLIN ST.	FL ASBESTOS	Lower	2100, 0.398, NW
AM791	HOST WAY	655 NORTH FRANKLIN S	FL TIER 2	Lower	2100, 0.398, NW
AJ792	COPPERSMITH EARL	205 W PLATT	EDR Hist Cleaner	Lower	2106, 0.399, WSW
AJ793	FOUR GREEN FIELDS RE	205 W PLATT ST.	FL ASBESTOS	Lower	2106, 0.399, WSW
AS794	TAMPA BARGE PART A-1	JFK BOULEVARD	FL SITE INV SITES	Lower	2109, 0.399, West
AP795	GREYHOUND LINES INC	610 E POLK ST	FINDS, ECHO	Higher	2124, 0.402, NNW
AP796	GREYHOUND LINES, INC	610 EAST POLK STREET	FL SPILLS, FL TIER 2	Higher	2124, 0.402, NNW
AP797		610 POLK STREET	ERNS	Higher	2124, 0.402, NNW
AP798	GREYHOUND LINES INC	610 E POLK ST	FL UST, FL Financial Assurance, FL NPDES	Higher	2124, 0.402, NNW
AJ799	HILL HARRY E	206 E PLATT	EDR Hist Auto	Lower	2127, 0.403, WSW
AO800	JOHNNY S BODY SHOP	1016 E CASS	EDR Hist Auto	Higher	2128, 0.403, NNW
AI801	GTE DATA CENTER	111 E MADISON ST	FINDS, ECHO	Higher	2130, 0.403, WNW
AI802	LAKE PLACID CITRUS G	111 MADISON STREET,	PRP	Higher	2130, 0.403, WNW
AI803	SPOTLESS CLEANERS	111 MADISON	EDR Hist Cleaner	Higher	2130, 0.403, WNW

MAPPED SITES SUMMARY

Target Property Address:
CMT - WHITING EDR REQUEST
TAMPA, FL 33602

Click on Map ID to see full detail.

MAP ID	SITE NAME	ADDRESS	DATABASE ACRONYMS	RELATIVE ELEVATION	DIST (ft. & mi.) DIRECTION
AI804	FIRST FLORIDA TOWER	111 E MADISON ST	FL UST	Higher	2130, 0.403, WNW
AI805	GTE DATA CENTER	111 E MADISON ST	RCRA-VSQG	Higher	2130, 0.403, WNW
AK806	BEASLEY RUDOLPH	1026 E HARRISON	EDR Hist Cleaner	Higher	2134, 0.404, North
AI807	TEA POT DOME CLEANER	105 MADISON	EDR Hist Cleaner	Higher	2135, 0.404, WNW
AI808	KATHRYN S CLEANERS &	103 MADISON	EDR Hist Cleaner	Higher	2138, 0.405, WNW
AM809	HAYMAN-FUENTES CATTI	606 N FRANKLIN ST	FL AST	Lower	2154, 0.408, WNW
AQ810	HARBOUR ISLAND FORCE		FL NPDES	Lower	2156, 0.408, South
AI811	TEAKPOT DOME STORAGE	407 ASHLEY	EDR Hist Auto	Higher	2159, 0.409, WNW
AM812	UP TO DATE CLEANERS	201 E TWIGGS STREET	FINDS, ECHO	Lower	2169, 0.411, WNW
AM813	THE CLOTHES HAMPER	201 E TWIGGS STREET	FINDS, ECHO	Lower	2169, 0.411, WNW
AM814	JONES LISA D	201 E TWIGGS ST	EDR Hist Cleaner	Lower	2169, 0.411, WNW
AT815	TAMPA GENERAL HOSPIT	UNKNOWN	FINDS	Lower	2215, 0.420, SW
AO816	C & C CITIES SERVICE	715 E CASS	EDR Hist Auto	Higher	2215, 0.420, NNW
AO817	CONNER PROPERTIES SE	715 E CASS ST	FL UST	Higher	2215, 0.420, NNW
AP818	AIRDROME PARIK INC	801 MARION	EDR Hist Auto	Higher	2220, 0.420, NW
AU819	TAMPA BAPTIST MANOR	215 W. GRAND CENTRAL	FL ASBESTOS	Higher	2224, 0.421, West
AP820	SAM S STANDARD SERVI	815-19 MORGAN	EDR Hist Auto	Higher	2226, 0.422, NNW
AO821	CASS ST INVESTORS SI	725 E CASS ST	FINDS, ECHO	Higher	2254, 0.427, NNW
AP822	OHALKNIS NICHOLAS	810 MARION	EDR Hist Cleaner	Higher	2259, 0.428, NW
AP823	BELL R B	417 POLK	EDR Hist Cleaner	Higher	2262, 0.428, NW
AM824	NATIONAL CLEANERS &	603 TAMPA	EDR Hist Cleaner	Lower	2263, 0.429, WNW
AP825	BATTON CARRIE	415 POLK	EDR Hist Cleaner	Higher	2265, 0.429, NW
AT826	TAMPA GENERAL HOSPIT	4 TAMPA GENERAL CIRL	FL TIER 2	Lower	2266, 0.429, SSW
AP827	DAVIS CHAS	413 POLK	EDR Hist Cleaner	Higher	2268, 0.430, NW
AM828	TAMPA THEATER	707 N. FRANKLIN ST.	FL ASBESTOS	Lower	2273, 0.430, NW
829	HARBOUR ISLAND PART	BENEFICIAL BOULEVARD	FL SITE INV SITES	Lower	2275, 0.431, SSE
AP830	DAVIS CHARLES	405 POLK	EDR Hist Cleaner	Lower	2280, 0.432, NW
AK831	TEMPO AT ENCORE (LOT	1102 RAY CHARLES BLV	FINDS, ECHO	Higher	2281, 0.432, North
AK832	THE TEMPO AT ENCORE	1102 RAY CHARLES BLV	FL NPDES	Higher	2281, 0.432, North
AV833	TWO BAYSHORE	319 BAYSHORE BLVD	FL NPDES	Lower	2286, 0.433, SW
AV834	TWO BAYSHORE	319 BAYSHORE BOULEVA	FTTS, HIST FTTS	Lower	2286, 0.433, SW
AV835	TWO BAYSHORE	319 BAYSHORE BOULEVA	FINDS, ECHO	Lower	2286, 0.433, SW
AR836		700 NORTH 14TH ST	ERNS	Higher	2288, 0.433, NE
AR837		700 NORTH 14TH STREE	FL SPILLS	Higher	2288, 0.433, NE
AW838	STAR CLEANERS OF HAR	800 S HARBOUR ISLAND	EDR Hist Cleaner	Lower	2290, 0.434, South
AW839	PARKCREST AT HARBOR	UNKNOWN	FINDS, ECHO	Lower	2297, 0.435, South
AS840	EVANS FREEMAN B	137 PARKER	EDR Hist Auto	Higher	2299, 0.435, West
AR841		610 HARVOR ST	ERNS	Higher	2304, 0.436, NE
AR842		610 HARVOR STREET (P	FL SPILLS	Higher	2304, 0.436, NE

MAPPED SITES SUMMARY

Target Property Address:
CMT - WHITING EDR REQUEST
TAMPA, FL 33602

Click on Map ID to see full detail.

MAP ID	SITE NAME	ADDRESS	DATABASE ACRONYMS	RELATIVE ELEVATION	DIST (ft. & mi.) DIRECTION
AR843	PRODUCTION BLAST CON	610 E HARBOR ST	RCRA NonGen / NLR, FINDS, ECHO	Higher	2304, 0.436, NE
AS844	RIVERGATE TOWER	400 N ASHLEY DR	FL UST, FL AST, FL Financial Assurance	Higher	2306, 0.437, WNW
AS845	TRADEMARK METALS REE	400 N ASHLEY DRIVE -	FINDS, ECHO	Higher	2306, 0.437, WNW
AS846	SYKES ENTERPRISES IN	400 N AHSLEY DR	FL Financial Assurance	Higher	2306, 0.437, WNW
AS847	NCNB TYPESETTING & C	400 N ASHLEY DR FL 1	RCRA NonGen / NLR, FINDS, ECHO	Higher	2306, 0.437, WNW
AS848	RADIANT OIL CORPORAT	1900 NCNB PLAZA 400	PRP	Higher	2306, 0.437, WNW
AS849	COLONNADE PROPERTIES	400 NORTH ASHLEY	FL TIER 2	Higher	2306, 0.437, WNW
AS850		400 NORTH ASHLEY DRI	FL SPILLS	Higher	2306, 0.437, WNW
AS851	SYKES ENTERPRISES IN	400 N AHSLEY DR	FL AST	Higher	2306, 0.437, WNW
AS852	TRADEMARK METALS REE	400 N ASHLEY DRIVE -	US AIRS	Higher	2306, 0.437, WNW
AX853	CITY OF TAMPA UTILIT	UNKNOWN	FINDS, ECHO	Higher	2308, 0.437, NNW
AY854	TRIO AT ENCORE	1101 RAY CHARLES BLV	FINDS, ECHO	Higher	2314, 0.438, North
AY855		1101 RAY CHARLES BLV	FL SPILLS	Higher	2314, 0.438, North
AM856	TAMPA RUBBER TIRE WO	206 ZACK	EDR Hist Auto	Lower	2324, 0.440, NW
AY857		1249 BURDEN CT.	FL SPILLS	Higher	2324, 0.440, North
AX858	AIR DROME TIRE	612 E CASS ST	FL LUST, FL UST, FL CLEANUP SITES, FL DWM CONTAM	Higher	2326, 0.441, NNW
AX859	AIR DROME TIRE	612 E CASS ST	FL RGA LUST	Higher	2326, 0.441, NNW
AP860	BARBER R H INC	803 FLORIDA AV	EDR Hist Auto	Higher	2330, 0.441, NW
AM861	CONE TIRE CO	105 TWIGGS	EDR Hist Auto	Higher	2331, 0.441, WNW
AV862		300 BLOCK OF BAY SHO	ERNS	Lower	2331, 0.441, SW
AM863	ARCADE CLEANERS	602 TAMPA	EDR Hist Cleaner	Lower	2345, 0.444, WNW
AY864	ST. JAMES CHURCH	1202 N. GOVERNOR ST.	FL ASBESTOS	Higher	2348, 0.445, North
AP865	ECONOMY DRY CLNRS	815 FLORIDA AVE	EDR Hist Cleaner	Higher	2357, 0.446, NW
AP866	GILS STANDARD SERVIC	CASS & MORGAN ST	EDR Hist Auto	Higher	2359, 0.447, NW
AT867	CENTRAL ENERGY PLAN	1 TAMPA GENERAL CIR	US AIRS, FINDS, ECHO	Lower	2363, 0.448, SW
AT868	TAMPA GENERAL HOSPIT	1 TAMPA GENERAL CIRL	FL TIER 2	Lower	2363, 0.448, SW
AT869		1 TAMPA GENERAL CIRC	ERNS	Lower	2363, 0.448, SW
AT870	TAMPA GENERAL HOSPIT	1 TAMPA GENERAL CIRC	FL AIRS, FL ASBESTOS, FL HW GEN, FL NPDES	Lower	2363, 0.448, SW
AT871	TAMPA GENERAL	1 TAMPA GENRAL CIRCL	FL ASBESTOS	Lower	2363, 0.448, SW
AT872	FLORIDA HEALTH SCIEN	1 TAMPA GENERAL CIR	RCRA-SQG, FINDS, ECHO	Lower	2363, 0.448, SW
AP873	US COURTHOUSE	801 N FLORIDA AVE	FL RGA LUST	Higher	2374, 0.450, NW
AP874	US FEDERAL COURTHOUS	801 N FLORIDA AVE #6	FL LUST, FL FF TANKS, FL AST, FL Financial...	Higher	2374, 0.450, NW
AP875	US COURTHOUSE	801 N FLORIDA AVE	FL SPILLS 90	Higher	2374, 0.450, NW
AP876	US COURTHOUSE-SAM GI	801 N FLORIDA AVE	FL RGA LUST	Higher	2374, 0.450, NW
AP877	SAM GIBBONS FCH	801 NORTH FLORIDA AV	FL TIER 2	Higher	2374, 0.450, NW
AZ878		200 NORTH 19TH STREE	ERNS	Lower	2375, 0.450, ENE
AZ879		200 N 19 ST	FL SPILLS	Lower	2375, 0.450, ENE
AZ880	CARGILL, INC. - GRAI	200 NORTH 19TH STREE	FINDS, ECHO	Lower	2375, 0.450, ENE
AZ881	CARGILL, INC. - GRAI	200 N 19TH ST	US AIRS	Lower	2375, 0.450, ENE

MAPPED SITES SUMMARY

Target Property Address:
CMT - WHITING EDR REQUEST
TAMPA, FL 33602

Click on Map ID to see full detail.

MAP ID	SITE NAME	ADDRESS	DATABASE ACRONYMS	RELATIVE ELEVATION	DIST (ft. & mi.) DIRECTION
AZ882	CARGILL INC	200 N 19TH ST	FL LUST, FL UST, FL AST, FL NPDES	Lower	2375, 0.450, ENE
AZ883	CARGILL, INC. - GRAI	200 N 19TH ST	FL AIRS	Lower	2375, 0.450, ENE
AZ884	CARGILL INC	200 N 19TH ST	FL RGA LUST	Lower	2375, 0.450, ENE
AZ885		200 NORTH 19TH STREE	ERNS	Lower	2375, 0.450, ENE
AZ886		200 NORTH 19TH STREE	ERNS	Lower	2375, 0.450, ENE
AP887	CHICKLETTS NICK	814 FLORIDA AVE	EDR Hist Cleaner	Lower	2378, 0.450, NW
AM888	CITY HATTERS INC	610 TAMPA	EDR Hist Cleaner	Lower	2390, 0.453, WNW
BA889	SMITH S DRY CLEANERS	214 W PLATT	EDR Hist Cleaner	Lower	2390, 0.453, WSW
AY890	ENCORE	UNKNOWN	FINDS, ECHO	Higher	2398, 0.454, North
BB891	TAMPA ELECTRIC CO.	702 FRANKLIN STREET	HIST FTTS	Lower	2403, 0.455, NW
BB892	TAMPA ELECTRIC	702 NORTH FRANKLIN	HIST FTTS	Lower	2403, 0.455, NW
BB893	TAMPA ELECTRIC	702 NORTH FRANKLIN	FTTS	Lower	2403, 0.455, NW
BB894	TAMPA ELECTRIC CO.	702 FRANKLIN STREET	FTTS	Lower	2403, 0.455, NW
BB895	PEOPLES GAS COMPANY	702 N. FRANKLIN STRE	PRP	Lower	2403, 0.455, NW
BB896	TAMPA ELECTRIC COMPA	702 FRANKLIN STREET	FTTS	Lower	2403, 0.455, NW
BB897	TECO PEOPLES GAS	702 NORTH FRANKLIN S	FINDS, ECHO	Lower	2403, 0.455, NW
BB898	TAMPA ELECTRIC COMPA	702 N. FRANKLIN STRE	PRP	Lower	2403, 0.455, NW
BB899	TAMPA ELECTRIC CO-TE	702 N FRANKLIN ST	FL AST	Lower	2403, 0.455, NW
BB900	TECO PLAZA	702 NORTH FRANKLIN S	FL TIER 2	Lower	2403, 0.455, NW
BB901	TAMPA ELECTRIC COMPA	702 FRANKLIN STREET	HIST FTTS	Lower	2403, 0.455, NW
BB902	TAMPA ELECTRIC COMPA	702 NORTH FRANKLIN S	PRP	Lower	2403, 0.455, NW
BB903	TAMPA ELECTRIC CO PL	702 N FRANKLIN ST	RCRA NonGen / NLR, FINDS, ECHO	Lower	2403, 0.455, NW
AP904	WEIR H B	311 POLK	EDR Hist Cleaner	Lower	2424, 0.459, NW
AO905	PERKINS AUTOMOTIVE I	605 W CENTRAL DR	EDR Hist Auto	Higher	2426, 0.459, NNW
AP906	WING HARRY	309 POLK	EDR Hist Cleaner	Lower	2428, 0.460, NW
BB907	ZACK ST AUTO STORAGE	113 ZACK	EDR Hist Auto	Lower	2433, 0.461, WNW
BB908	CITY HATTERS INC	618 TAMPA	EDR Hist Cleaner	Lower	2436, 0.461, WNW
BB909	VOGUE CLEANERS AND D	107 ZACK	EDR Hist Cleaner	Lower	2442, 0.463, WNW
AT910	USF CENTER FOR ADVAN	2 TAMPA GENERAL CIR	FL AST, FL Financial Assurance	Lower	2442, 0.463, SW
AT911	UNIVERSITY OF SOUTH	2 TAMPA GENERAL CIR	RCRA-VSQQ	Lower	2442, 0.463, SW
AT912	UNIVERSITY OF SOUTH	2 TAMPA GENERAL CIR	FINDS, ECHO	Lower	2442, 0.463, SW
AP913	OLD WOOLWORTH BUILDI	801 N. FRANKLIN ST.	FL ASBESTOS	Lower	2443, 0.463, NW
AP914	CONE, J.L., PRES.	MARION & CASS ST.	FL UIC	Higher	2450, 0.464, NW
AP915	CASTELLANO PROPERTY	512 E CASS ST	FL RGA LUST	Higher	2453, 0.465, NW
AP916	JOHNNY S SERVICE STA	512 E CASS ST	EDR Hist Auto	Higher	2453, 0.465, NW
BA917	MURRAY S STANDARD SE	216 W PLATT	EDR Hist Auto	Lower	2455, 0.465, WSW
AP918	FLORIDAN HAT SHOP	508 E CASS	EDR Hist Cleaner	Higher	2458, 0.466, NW
AP919	CASS STREET GARAGE	506 CASS	EDR Hist Auto	Higher	2460, 0.466, NW
AP920	PANAMA SALES CO	504 CASS	EDR Hist Auto	Higher	2462, 0.466, NW

MAPPED SITES SUMMARY

Target Property Address:
CMT - WHITING EDR REQUEST
TAMPA, FL 33602

Click on Map ID to see full detail.

MAP ID	SITE NAME	ADDRESS	DATABASE ACRONYMS	RELATIVE ELEVATION	DIST (ft. & mi.) DIRECTION
AP921	DIXIE AUTOMOBILE SUP	502 CASS	EDR Hist Auto	Higher	2464, 0.467, NW
BB922	BORNSTELN HERMAN D	622 TAMPA	EDR Hist Auto	Higher	2471, 0.468, WNW
AQ923	HARBOUR ISLAND ATHLE	900 HARBOUR ISLAND B	FINDS	Lower	2472, 0.468, South
AU924	PHIL S SIXTY SIX SER	104 PLANT AVE	EDR Hist Auto	Higher	2473, 0.468, West
AU925	BRADLEY ANN E MRS	104 PLANT	EDR Hist Cleaner	Higher	2473, 0.468, West
AS926	RIVER PLACE	238 W KENNEDY BLVD	FL LUST, FL UST	Higher	2476, 0.469, West
AS927	RIVER PLACE	238 W KENNEDY BLVD	FL RGA LUST	Higher	2476, 0.469, West
BB928	TAMPA ELECTRIC CO-TE	700 N TAMPA ST	FL RGA LUST	Lower	2479, 0.470, WNW
BB929	TAMPA ELECTRIC CO.-T	700 N TAMPA ST	FL RGA LUST	Lower	2479, 0.470, WNW
BB930	TAMPA ELECTRIC CO-TE	700 N TAMPA ST	FL LUST, FL UST	Lower	2479, 0.470, WNW
BB931	SKYPOINT	710 TAMPA ST (THE EN	FINDS	Lower	2498, 0.473, WNW
AW932		863 SEDDON COVE WAY	ERNS	Lower	2505, 0.474, South
BC933	CHANNELSIDE DRIVE SP	ADAMO AND CHANNELSID	SEMS	Higher	2509, 0.475, NNE
AP934	FLORTIDAN HAT SHOP	415 CASS	EDR Hist Cleaner	Higher	2510, 0.475, NW
AP935	JEFFRIES C H GO	413 CASS	EDR Hist Auto	Higher	2512, 0.476, NW
AP936	CHICKLITS NICHOLAS	411 CASS	EDR Hist Cleaner	Higher	2514, 0.476, NW
BB937	EUREKA CLEANING CO	703 TAMPA	EDR Hist Cleaner	Lower	2515, 0.476, WNW
AP938	DE LUXE LAUNDRY & CL	407 E CASS	EDR Hist Cleaner	Higher	2517, 0.477, NW
BB939	EMPIRE TAILORS & CLE	711 TAMPA	EDR Hist Cleaner	Higher	2525, 0.478, WNW
AP940	FLORIDAN GARAGE	412 E CASS	EDR Hist Auto	Higher	2550, 0.483, NW
BC941	CHANNELSIDE DRIVE SP	ADAMO AND CHANNELSID	FINDS	Higher	2557, 0.484, NNE
AP942	MUSTAKE JAMES	404 CASS	EDR Hist Cleaner	Higher	2558, 0.484, NW
BC943	DETSO	739 NORTH 14TH STREE	FL VCP, FL BROWNFIELDS, FL CLEANUP SITES, FL DWM...	Lower	2558, 0.484, NE
BC944	DETSO TERMINALS INC	739 N 14TH ST	RCRA NonGen / NLR, FINDS, ECHO	Lower	2558, 0.484, NE
BC945	COMCAR INDUSTRIES -	739 NORTH 14 STREET	FL TIER 2	Lower	2558, 0.484, NE
BC946	DETSO TERMINACS INC	739 N 14TH ST	FL LUST, FL UST, FL AST	Lower	2558, 0.484, NE
BC947	DETSO TERMINACS, IN	739 N 14TH ST	FL RGA LUST	Lower	2558, 0.484, NE
BC948	INTERNATIONAL SHIP R	739 N 14TH ST. AND 1	FL BROWNFIELDS, FL CLEANUP SITES	Lower	2558, 0.484, NE
BC949	DETSO TERMINACS INC	739 N 14TH ST	FL RGA LUST	Lower	2558, 0.484, NE
BB950	VICTORY FILLING STAT	102 ZACK	EDR Hist Auto	Higher	2564, 0.486, WNW
BB951	TECO PLAZA PARKING G	102 EAST ZACK STREET	FINDS	Higher	2564, 0.486, WNW
BB952	TECO PLAZA	UNKNOWN	FINDS	Higher	2566, 0.486, WNW
AP953	G & H MOTOR CAR CO	905-907 FLORIDA AV	EDR Hist Auto	Higher	2579, 0.488, NW
BD954	ADVANCE APPLIANCE IN	CASS ST. BTWN MARION	FL UIC	Higher	2589, 0.490, NW
BD955	FLORIDAN HOTEL	901 N FLORIDA AVE	FL RGA LUST	Higher	2595, 0.491, NW
BB956	GARRISON CHANNEL	631 S ASHLEY ST	FL LUST, FL AST	Higher	2600, 0.492, WNW
BB957	GARRISON CHANNEL	631 S ASHLEY ST	FL RGA LUST	Higher	2600, 0.492, WNW
AX958	CASTELLANO PROPERTY	505 TYLER ST	FL LUST, FL UST	Higher	2600, 0.492, NW
AX959	CASTELLANO PROPERTY	505 TYLER ST	FL RGA LUST	Higher	2600, 0.492, NW

MAPPED SITES SUMMARY

Target Property Address:
CMT - WHITING EDR REQUEST
TAMPA, FL 33602

Click on Map ID to see full detail.

MAP ID	SITE NAME	ADDRESS	DATABASE ACRONYMS	RELATIVE ELEVATION	DIST (ft. & mi.) DIRECTION
BE960	CURTIS HIXON CONVENT	600 N ASHLEY DR	RCRA-VSQG	Higher	2600, 0.492, WNW
BE961	TAMPA MUSEUM OF ART	600 N ASHLEY DR	FINDS, ECHO	Higher	2600, 0.492, WNW
BE962	CURTIS HIXON CONVENT	600 N ASHLEY DR	FINDS, ECHO	Higher	2600, 0.492, WNW
AX963	JOHNNY S BODY SHOP	906 MORGAN	EDR Hist Auto	Higher	2611, 0.495, NNW
AX964	B & M GARAGE	911 MORGAN	EDR Hist Auto	Higher	2618, 0.496, NNW
BD965	FLORIDAN HOTEL	905 N FLORIDA AVE	FL RGA LUST	Higher	2622, 0.497, NW
BD966	FLORIDAN HOTEL	905 N FLORIDA AVE	FL LUST, FL UST, FL DWM CONTAM	Higher	2622, 0.497, NW
BB967		808 N. FRANKLIN ST	ERNS	Lower	2631, 0.498, NW
BB968	FRANKLIN SITE	808 FRANKLIN ST	FINDS, ECHO	Lower	2631, 0.498, NW
AY969	TWO FRIENDS CLEANERS	1305 NEBRASKA AVE	EDR Hist Cleaner	Higher	2638, 0.500, North
BC970	PEOPLES GAS SYSTEM -	1400 N. CHANNELSIDE	FL BROWNFIELDS, FL CLEANUP SITES	Higher	2640, 0.500, NNE
BF971	ST JOSEPH'S COMMUNIT	1246 RAY CHARLES BLV	RCRA-VSQG	Higher	2640, 0.500, North
AX972	TAMPA CITY	MARION ST RENOVATION	FL UST	Higher	2648, 0.502, NNW
AY973	BROWN OTTO	1269 E SCOTT	EDR Hist Cleaner	Higher	2653, 0.502, North
AY974	JOHNSON IRVIN	1263 E SCOTT	EDR Hist Cleaner	Higher	2661, 0.504, North
AY975	IMPURITY DRY CLNRS	1261 E SCOTT	EDR Hist Cleaner	Higher	2664, 0.505, North
AX976	FRANK & WILLLO RIADI	613-15 PIERCE	EDR Hist Auto	Higher	2670, 0.506, NNW
AZ977	ASSOCIATED ASPHALT T	500 N 19TH ST	RCRA-VSQG	Lower	2670, 0.506, ENE
AZ978	MARIANI ASPHALT CO	500 N 19TH ST	FL TANKS	Lower	2670, 0.506, ENE
AT979	TAMPA CITY-DAVIS ISL	2 COLUMBIA DR	FL LUST, FL TANKS, FL DWM CONTAM, FL RESP PARTY	Lower	2681, 0.508, SW
BB980	EUREKA DRY CLEANING	208 POLK	EDR Hist Cleaner	Higher	2681, 0.508, NW
BB981	THELMA S CUSTOM CLEA	803 TAMPA ST	EDR Hist Cleaner	Higher	2683, 0.508, NW
BG982	6 COLUMBIA PLACE PAR	6 COLUMBIA DR	FL LUST, FL UST	Lower	2711, 0.513, SW
BG983	DAVIS ISLAND GARAGE	6 COLUMBIA DR	EDR Hist Auto	Lower	2711, 0.513, SW
BG984	ISLAND CENTER CORP I	6 COLUMBIA DR	FL LUST, FL UST	Lower	2711, 0.513, SW
AY985	BYRD ERNEST	1260 E SCOTT	EDR Hist Cleaner	Higher	2717, 0.515, North
BC986	FORMER PEOPLE'S GAS	1400 CHANNELSIDE DR.	FL ASBESTOS, FL CLEANUP SITES, FL DWM CONTAM, FL...	Higher	2720, 0.515, NNE
BC987	PEOPLES GAS - GAS DI	1400 CHANNELSIDE DR	RCRA-VSQG	Higher	2720, 0.515, NNE
BH988	MPLX TERMINALS LLC -	425 S 20TH ST	FL UST, FL Financial Assurance	Lower	2730, 0.517, East
BH989	TAMPA FL TERMINAL	425 S 20TH ST	FUELS PROGRAM	Lower	2730, 0.517, East
BH990	MARATHON OIL COMPANY	425 S 20TH ST	FINDS, FUELS PROGRAM	Lower	2730, 0.517, East
BH991	MPLX TERMINALS, LLC	425 S 20TH ST	RCRA-SQG, US AIRS	Lower	2730, 0.517, East
BH992	MPLX TERMINALS LLC -	425 S 20TH ST	FL LUST, FL AST, FL SPILLS, FL CLEANUP SITES, FL...	Lower	2730, 0.517, East
AT993	ONE DAVIS MEDICAL BL	1 DAVIS BLVD	FL LUST, FL UST	Lower	2732, 0.517, SW
BD994	HOWKEE HENRY LAUNDRY	504 E TYLER	EDR Hist Cleaner	Higher	2734, 0.518, NW
BH995	GULF MARINE REPAIR C	1200 SERTOMA DR	FL TANKS, FL SPILLS	Lower	2742, 0.519, East
BH996	GULF MARINE REPAIR	1200 SERTOMA DRIVE	FL DWM CONTAM, FL TIER 2	Lower	2742, 0.519, East
BH997	GULF MARINE REPAIR	1200 SERTOMA DRIVE	US BROWNFIELDS	Lower	2742, 0.519, East
BH998	GREAT LAKES DREDGE C	1200 SERTOMA DR	RCRA-VSQG	Lower	2742, 0.519, East

MAPPED SITES SUMMARY

Target Property Address:
CMT - WHITING EDR REQUEST
TAMPA, FL 33602

Click on Map ID to see full detail.

MAP ID	SITE NAME	ADDRESS	DATABASE ACRONYMS	RELATIVE ELEVATION	DIST (ft. & mi.) DIRECTION
BH999	MORAN SERVICES CORPO	1200 SERTOMA DR	RCRA-VSQQ	Lower	2742, 0.519, East
BH1000	GULF MARINE REPAIR	1200 SERTOMA DR	RCRA-VSQQ	Lower	2742, 0.519, East
BH1001	MOBIL EXPLORATION &	1200 SERTOMA DR	EDR Hist Auto	Lower	2742, 0.519, East
AT1002	TAMPA GENERAL HOSPIT	1 TAMPA GENERAL CIR	FL LUST, FL UST, FL AST, FL Financial Assurance	Lower	2751, 0.521, SW
BC1003	PEOPLES GAS SYSTEM	1200 NORTH 13TH STRE	EDR MGP	Higher	2758, 0.522, NNE
AX1004	HAMILTON J E	1001 PIERCE	EDR Hist Cleaner	Higher	2758, 0.522, NNW
BD1005	DERISO BOB SERVICE I	1010 MARION	EDR Hist Auto	Higher	2765, 0.524, NW
1006	SPUR SERVICE STATION	235 HYDE PARK BLVD	EDR Hist Auto	Lower	2777, 0.526, WSW
BB1007	DOLLAR DRY CLNG CO	221 CASS	EDR Hist Cleaner	Lower	2780, 0.527, NW
BI1008	BUGGS FLETCHER	900-02 E SCOTT	EDR Hist Auto	Higher	2798, 0.530, NNE
BI1009	WISE SERVICE STATION	900 E SCOTT	EDR Hist Auto	Higher	2798, 0.530, NNE
AX1010	FALKNER R MARSHALL	1009 PIERCE	EDR Hist Auto	Higher	2811, 0.532, NNW
AY1011	ACE SHOE SHINE PARLO	1417 NEBRASKA AVE	EDR Hist Cleaner	Higher	2819, 0.534, North
BA1012	FREE PRESS PUBLISHIN	401 E PLATT ST	RCRA-SQG, FINDS, ECHO	Lower	2828, 0.536, WSW
BJ1013	HYDE PARK CLEANERS &	115 HYDE PARK BLVD	EDR Hist Cleaner	Higher	2835, 0.537, West
BA1014	BOB S AMERICAN SERVI	402 E PLATT ST	EDR Hist Auto	Lower	2840, 0.538, WSW
BB1015	EUREKA DRY CLEANERS	210 CAS	EDR Hist Cleaner	Lower	2859, 0.541, NW
BJ1016	HYDE PARK CLEANERS &	115 HYDE PARK AVE	EDR Hist Cleaner	Higher	2860, 0.542, West
BD1017	CONOLEY SALES CORPOR	913-915 FRANKLIN	EDR Hist Auto	Higher	2861, 0.542, NW
BD1018	WALT S AUTO REPAIR	1013 FLORIDA AVE	EDR Hist Auto	Higher	2861, 0.542, NW
BB1019	BBD INVESTMENT INC	208 E CASS ST	EDR Hist Auto	Lower	2864, 0.542, NW
BB1020	DOWNTOWN CLEANERS AL	206 E CASS ST	EDR Hist Cleaner	Lower	2868, 0.543, NW
BJ1021	UNIVERSITY OF TAMPA	401 W KENNEDY BLVD	RCRA-SQG	Higher	2869, 0.543, West
BJ1022	UNIVERSITY OF TAMPA	401 W. KENNEDY BLVD	FL ASBESTOS, FL HW GEN	Higher	2869, 0.543, West
BJ1023	UNIV OF TAMPA	401 W KENNEDY BLVD	FL LUST, FL UST, FL ASBESTOS, FL Financial...	Higher	2869, 0.543, West
BB1024	STAR CLEANING CO	910 FRANKLIN	EDR Hist Cleaner	Lower	2871, 0.544, NW
BF1025	LARKINS WM I	1201 E SCOTT	EDR Hist Cleaner	Higher	2871, 0.544, North
BF1026	ENCORE AREA - 1220 E	1220 EAST SCOTT STRE	US BROWNFIELDS	Higher	2879, 0.545, North
BD1027	HILLSBORO GARAGE	1005 MARION	EDR Hist Auto	Higher	2888, 0.547, NW
BB1028	WHITE STAR LAUNDRY	202-208 CASS	EDR Hist Cleaner	Lower	2891, 0.548, NW
BB1029	UNLIMITED PRINTING &	202 E CASS ST	RCRA-VSQQ, FINDS	Lower	2891, 0.548, NW
BC1030	TECO S&S CRAFTSMAN B	1307 E 2ND AVE	RCRA-VSQQ	Higher	2891, 0.548, NNE
BC1031	S & S CRAFTSMAN	1307 E 2ND AVE	RCRA-VSQQ	Higher	2891, 0.548, NNE
BK1032	BUCKEYE TERMINALS LL	504 N 19TH ST	FL UST, FL Financial Assurance	Lower	2894, 0.548, ENE
BK1033	TAMPA TERMINAL	504 N 19TH ST	FUELS PROGRAM	Lower	2894, 0.548, ENE
BK1034	BUCKEYE TERMINALS, L	504 N 19TH ST	RCRA-SQG, ICIS, US AIRS, NJ MANIFEST	Lower	2894, 0.548, ENE
BK1035	TAMPA-NORTH	504 N 19TH ST.	FINDS, FUELS PROGRAM	Lower	2894, 0.548, ENE
BK1036	BUCKEYE TERMINALS LL	504 N 19TH ST	FL LUST, FL AST, FL CLEANUP SITES, FL DWM CONTAM,...	Lower	2894, 0.548, ENE
BK1037	TAMPA TERMINAL	504 N 19TH ST	FUELS PROGRAM	Lower	2894, 0.548, ENE

MAPPED SITES SUMMARY

Target Property Address:
CMT - WHITING EDR REQUEST
TAMPA, FL 33602

Click on Map ID to see full detail.

MAP ID	SITE NAME	ADDRESS	DATABASE ACRONYMS	RELATIVE ELEVATION	DIST (ft. & mi.) DIRECTION
BK1038	AMERADA HESS CORP	504 N 19TH ST	RCRA-VSQG	Lower	2894, 0.548, ENE
BK1039	TAMPA TERMINAL	504 N 19TH ST	FUELS PROGRAM	Lower	2894, 0.548, ENE
BK1040	TAMPA TERMINAL	504 N 19TH ST	FUELS PROGRAM	Lower	2894, 0.548, ENE
BG1041	ADALIA CONDOMINUMS	2 ADALIA AVE	FL UST	Lower	2903, 0.550, SW
BG1042	RONALD MCDONALD HOUS	28 COLUMBIA DR	RCRA-VSQG	Lower	2917, 0.552, SSW
BD1043	HOWKEE HENRY	309 TYLER	EDR Hist Cleaner	Higher	2922, 0.553, NW
BD1044	AMERADA HESS CORP	1001 N FLORIDA AVE	EDR Hist Auto	Higher	2937, 0.556, NW
BB1045	KRISSMAN MICHL M	914 TAMPA	EDR Hist Cleaner	Lower	2942, 0.557, NW
BD1046	COX AUTO ELECTRIC SE	507 E HARRISON	EDR Hist Auto	Higher	2944, 0.558, NW
BD1047	CLOVER MINI-MART INC	306 E TYLER	EDR Hist Auto	Higher	2947, 0.558, NW
BD1048	BRERETON ROBT J	501 E HARRISON	EDR Hist Auto	Higher	2947, 0.558, NW
BD1049	PIONEER AUTO SERVICE	1004 N FLORIDA AVE	FL LUST, FL UST	Higher	2960, 0.561, NW
BD1050	WREN D A	1006 FLORIDA AVE	EDR Hist Cleaner	Higher	2972, 0.563, NW
BL1051	SAM S TRANSMISSION S	1001 MORGAN ST	EDR Hist Auto	Higher	2977, 0.564, NNW
BA1052	ACME SPRING & WHEEL	418 E PLATT	EDR Hist Auto	Lower	2978, 0.564, WSW
BL1053	HOWKEE HENRY	1006 MORGAN	EDR Hist Cleaner	Higher	2988, 0.566, NNW
BL1054	ST PAUL AME CHURCH	506 E HARRISON ST	FL LUST, FL TANKS	Higher	3002, 0.569, NW
BM1055	TAMPA NAVAL INDUST R		FL DWM CONTAM	Lower	3010, 0.570, East
BM1056	NAVAL INDUST RES SHI		FL DWM CONTAM	Lower	3010, 0.570, East
BM1057	TAMPA NAVAL INDUST R		FUDS	Lower	3010, 0.570, East
BF1058	FAVORITE CLEANING CO	1105 E SCOTT	EDR Hist Cleaner	Higher	3024, 0.573, North
BF1059	SCOTT ROBERT	1103 E SCOTT	EDR Hist Cleaner	Higher	3026, 0.573, North
BN1060	INTERNATIONAL SHIP	PENNY STREET	FL VCP, FL CLEANUP SITES, FL DWM CONTAM, FL RESP...	Lower	3031, 0.574, NE
BO1061	GIGLIO S AUTO SERVIC	111 W CASS	EDR Hist Auto	Lower	3039, 0.576, WNW
BD1062	BUDD S AMOCO SERVICE	1016 FLORIDA AVE	EDR Hist Auto	Higher	3040, 0.576, NW
BD1063	PLATT AUTO SAFETY SE	415 E HARRISON	EDR Hist Auto	Higher	3044, 0.577, NW
BP1064	SOWELL CORP	1405 E 2ND AVE	FL UST	Lower	3044, 0.577, NNE
BO1065	FLORIDAN STORAGE GAR	103 W CASS	EDR Hist Auto	Lower	3055, 0.579, WNW
BQ1066	COIN OPERATED LAUNDR	1502 NEBRASKA AVE	EDR Hist Cleaner	Higher	3057, 0.579, North
BD1067	AUTOMOTIVE SERVICE C	409 E HARRISON	EDR Hist Auto	Higher	3057, 0.579, NW
BF1068	MC KINNEY LEROY	1102 E SCOTT	EDR Hist Auto	Higher	3059, 0.579, North
BD1069	MILLER E H	407 E HARRISON	EDR Hist Auto	Higher	3062, 0.580, NW
BQ1070	NATIONAL CLEANING CO	1504 NEBRASKA AVE	EDR Hist Cleaner	Higher	3068, 0.581, North
BD1071	MOODY B J	414 E HARRISON	EDR Hist Auto	Higher	3080, 0.583, NW
BD1072	WADSWORTH GARAGE CO	404 E HARRISON	EDR Hist Auto	Higher	3086, 0.584, NW
BO1073	EMBASSY HOTEL	555 WESTSHORE BLVD	FL LUST, FL UST, FL AST	Lower	3090, 0.585, NW
BD1074	ELKES PONTIAC CO INC	1101 FLORIDA AV	EDR Hist Auto	Higher	3091, 0.585, NW
1075	GULF MARINE REPAIR	1800 GRANT ST	RCRA-LQG, FL LUST, FL UST, FL AST, FL SPILLS,...	Lower	3093, 0.586, ESE
BD1076	METHODIST PLACE	400 E HARRISON ST	FL LAST, FL LUST, FL CLEANUP SITES, FL DWM CONTAM	Higher	3105, 0.588, NW

MAPPED SITES SUMMARY

Target Property Address:
CMT - WHITING EDR REQUEST
TAMPA, FL 33602

Click on Map ID to see full detail.

MAP ID	SITE NAME	ADDRESS	DATABASE ACRONYMS	RELATIVE ELEVATION	DIST (ft. & mi.) DIRECTION
BD1077	METHODIST PLACE	400 E HARRISON ST	FL AST	Higher	3105, 0.588, NW
BF1078	OATES MONCELIA	1017 E SCOTT	EDR Hist Cleaner	Higher	3106, 0.588, NNW
BF1079	OATS COTES	1013 E SCOTT	EDR Hist Cleaner	Higher	3110, 0.589, NNW
BO1080	MC GRAW SERVICE STAT	1001 TAMPA	EDR Hist Auto	Lower	3115, 0.590, NW
BM1081	PORT YBOR BROWNFIELD	GRANT ST	FL RESP PARTY	Lower	3121, 0.591, East
BM1082	PORT YBOR BROWNFIELD	GRANT ST	FL VCP	Lower	3121, 0.591, East
BM1083	PORT YBOR BROWNFIELD	GRANT ST	FL CLEANUP SITES, FL DWM CONTAM	Lower	3121, 0.591, East
1084	HILLSBOROUGH COMMUNI	39 COLUMBIA DR	FL LUST, FL UST, FL AST, FL Financial Assurance	Lower	3129, 0.593, SSW
BR1085	CVS PHARMACY #0286	417 S HYDE PARK AVE	RCRA-VSQQ	Lower	3130, 0.593, WSW
BQ1086	PARK TAILORS & CLEAN	1511 NEBRASKA AVE	EDR Hist Cleaner	Higher	3140, 0.595, North
BF1087	TILLIS JOHN	1012 E SCOTT	EDR Hist Cleaner	Higher	3143, 0.595, NNW
BR1088	LEE PALLARDY INC	415 S HYDE PARK AVE	FL LUST, FL UST	Lower	3143, 0.595, WSW
BF1089	GREG PHILIO BENDIX C	1010 E SCOTT	EDR Hist Cleaner	Higher	3144, 0.595, NNW
BQ1090	WILLIAMS HARVEY LAUN	1513 NEBRASKA AVE	EDR Hist Cleaner	Higher	3146, 0.596, North
BQ1091	ENCORE AREA - 1514 N	1514 NORTH NEBRASKA	US BROWNFIELDS	Higher	3149, 0.596, North
BD1092	WILLIAMS MOTOR EXCHA	1100 FLORIDA AV	EDR Hist Auto	Higher	3182, 0.603, NW
BO1093	STALEY S FILLING STA	1002 TAMPA	EDR Hist Auto	Lower	3187, 0.604, NW
BL1094	FLORIDA AUTO ELECTRI	1107 FLORIDA AVE	EDR Hist Auto	Higher	3188, 0.604, NW
BM1095	TAMPA PORT AUTHORITY	811 WYNKOOP RD	RCRA NonGen / NLR	Lower	3193, 0.605, East
BO1096	DOMINOS PIZZA	1005 N TAMPA ST	FL LUST, FL UST, FL ASBESTOS	Lower	3198, 0.606, NW
BO1097	RENTZ SERVICE	1005 TAMPA	EDR Hist Auto	Lower	3198, 0.606, NW
BO1098	GRANDOFF INVESTMENTS	915 ASHLEY DR	EDR Hist Auto	Lower	3199, 0.606, NW
BS1099	STREAMLINE ENVIRONME	1821 SAHLMAN DR	RCRA NonGen / NLR	Lower	3200, 0.606, ENE
BL1100	EVANS AUTO EXCHANGE	1115 FLORIDA AVE	EDR Hist Auto	Higher	3211, 0.608, NW
BR1101	PLT PARK REPL DEPOT		FL DWM CONTAM	Lower	3215, 0.609, WSW
BR1102	PLT PARK REPL DEPOT		FUDS	Lower	3215, 0.609, WSW
BT1103	MOXLEY WM	1311 ORANGE	EDR Hist Auto	Higher	3216, 0.609, NNW
BO1104	HAWKE CHRYSLER-PLYMO	711 W CASE ST	EDR Hist Auto	Higher	3222, 0.610, WNW
BL1105	VTULCAN ELECTRIC & O	1106 FLORIDA AV	EDR Hist Auto	Higher	3228, 0.611, NW
BO1106	PIONEER AUTO SERVICE	1004 N TAMPA ST	RCRA NonGen / NLR, FINDS, ECHO	Lower	3237, 0.613, NW
BO1107	TELANDER S SERVICE &	1004 TAMPA	EDR Hist Auto	Lower	3237, 0.613, NW
BQ1108	VACANT NEBRASKA BUIL	1526 NEBRASKA AVE	US BROWNFIELDS	Higher	3238, 0.613, North
BT1109	ALEXANDER CALVIN L	1408 ORANGE AVE	EDR Hist Auto	Higher	3245, 0.615, NNW
BU1110	HILL HARRY E	1131 S FRANKLIN	EDR Hist Auto	Higher	3252, 0.616, NW
BL1111	MITCHELL CHARLES	1116 FLORIDA AVE	EDR Hist Cleaner	Higher	3254, 0.616, NW
BO1112	SPUR DISTRIBUTING CO	1014 TAMPA	EDR Hist Auto	Lower	3254, 0.616, NW
BT1113	PERRY HARVEY PARK	1201 N ORANGE & CASS	FL LUST, FL UST, FL INST CONTROL, FL Financial...	Higher	3258, 0.617, NNW
BT1114	BREWINGTON AUTO SERV	900 E SCOTT ST	EDR Hist Auto	Higher	3258, 0.617, NNW
BL1115	TELANDER S SERVICE S	1118 FLORIDA AVE	EDR Hist Auto	Higher	3259, 0.617, NW

MAPPED SITES SUMMARY

Target Property Address:
CMT - WHITING EDR REQUEST
TAMPA, FL 33602

Click on Map ID to see full detail.

MAP ID	SITE NAME	ADDRESS	DATABASE ACRONYMS	RELATIVE ELEVATION	DIST (ft. & mi.) DIRECTION
1116	TAMPA MUSEUM OF ART	120 W GASPARILLA PLA	FL AST	Lower	3263, 0.618, WNW
BO1117	FLORIDA CLEANING PLA	203 E HARRISON	EDR Hist Cleaner	Lower	3275, 0.620, NW
1118	GEORGE B HOWELL MARI	NORTH OF BLDG 65	FL LUST, FL UST, FL DWM CONTAM	Lower	3312, 0.627, SSE
BI1119	HILLSBOROUGH COUNTY	1407 ESTELLE ST	RCRA-VSQG	Higher	3313, 0.627, North
BP1120	EMPIRE BODY SHOP INC	1302 N 15TH ST	RCRA NonGen / NLR, FINDS, ECHO	Lower	3329, 0.630, NE
BP1121	KIMMINS CONTRACTING	1501 E 2ND AVE	RCRA NonGen / NLR, FL Enforcement	Lower	3331, 0.631, NE
BP1122	KIMMINS CONTRACTING	1501 2ND AVENUE, E.	FL SWF/LF	Lower	3331, 0.631, NE
BM1123	CORBAN ARMCO TAMPA P	1800 KNOX RD	RCRA NonGen / NLR, FINDS, ECHO	Lower	3340, 0.633, ESE
BN1124	J H WILLIAMS OIL CO-	PENNY ST & 17TH ST	FL UST, FL Financial Assurance	Lower	3345, 0.634, NE
BN1125	J H WILLIAMS OIL CO-	PENNY ST & 17TH ST	FL AST	Lower	3345, 0.634, NE
BT1126	BAZARTE RENE	801 E SCOTT ST	FL LUST, FL UST	Higher	3350, 0.634, NNW
BN1127	INTERNATIONAL SHIP R	PORT TAMPA HESS TERM	FL LUST, FL TANKS, FL CLEANUP SITES, FL DWM CONTAM	Lower	3359, 0.636, NE
BP1128	EAGLE SUPPLY INC	1301 E 4TH AVE	FL UST	Higher	3364, 0.637, NNE
BJ1129	VT CHILLER PLANT	429 W KENNEDY BLVD	FL LUST, FL TANKS, FL ASBESTOS	Higher	3371, 0.638, West
BJ1130	VT CHILLER PLANT	429 WEST KENNEDY BOU	FL INST CONTROL	Higher	3371, 0.638, West
BU1131	PROPOSED SPRINGHILL	1105 N TAMPA ST	FL DWM CONTAM	Lower	3377, 0.640, NW
BO1132	HILLSBOROUGH CNTY-JO	900 N ASHLEY DR	FL UST, FL AST, FL ASBESTOS, FL Financial...	Higher	3399, 0.644, WNW
BO1133	160 W TYLER ST	160 W TYLER ST	FL UST	Higher	3451, 0.654, WNW
BO1134	160 W TYLER ST	160 W TYLER ST	FL LUST, FL CLEANUP SITES, FL DWM CONTAM	Higher	3451, 0.654, WNW
BU1135	AUTOBOND IMPORTS	1112 N FLORIDA AVE	FL LUST, FL UST	Higher	3451, 0.654, NW
BU1136	TELANDER'S STATION	1112 N FLORIDA AVE	FL UST, FL CLEANUP SITES, FL DWM CONTAM	Higher	3451, 0.654, NW
BV1137	MANNA PRO CORP	1306 E 4TH AVE	FL UST	Higher	3461, 0.655, NNE
BS1138	CHANNELSIDE HOLDINGS	1010 - 1026 NORTH 19	FL BROWNFIELDS, FL CLEANUP SITES	Higher	3483, 0.660, NE
BV1139	U S BRAKE INC	1205 E 5TH AVE	RCRA NonGen / NLR, FINDS, ECHO	Higher	3483, 0.660, NNE
BM1140	US NAVY-FORMER RESER	811 WYNKOOP RD	FL LUST, FL DWM CONTAM	Lower	3493, 0.662, East
BL1141	HILLSBOROUGH CNTY-JA	1308 N MORGAN ST	FL LUST, FL UST, FL CLEANUP SITES, FL DWM CONTAM	Higher	3516, 0.666, NNW
BW1142	IPPOLITO PROPERTY	606 W KENNEDY BLVD	FL LUST, FL UST, FL DWM CONTAM	Higher	3517, 0.666, West
BW1143	TAMPA GENERAL HOSPIT	606 W KENNEDY BLVD	FL AST	Higher	3517, 0.666, West
BM1144	SGS CONTROL SERVICES	825 WYNKOOP RD	RCRA NonGen / NLR, FINDS, ECHO	Lower	3517, 0.666, ESE
BX1145	FORMER HYDE PARK FIR	301 S MAGNOLIA AVE	FL UST	Higher	3520, 0.667, WSW
BT1146	FORMER MORGAN STREET	1301 N MORGAN ST	RCRA-VSQG	Higher	3526, 0.668, NNW
BT1147	HILLSBOROUGH CNTY-MO	1301 N MORGAN ST	FL LUST, FL UST, FL AST, FL CLEANUP SITES, FL DWM...	Higher	3526, 0.668, NNW
BU1148	PORTER PROPERTY	1201 N TAMPA ST	FL LUST, FL TANKS	Higher	3530, 0.669, NW
BN1149	INTERNATIONAL SHIP R	1616 PENNY STREET	FL CLEANUP SITES, FL DWM CONTAM, FL RESP PARTY, FL	Lower	3537, 0.670, NE
BN1150	INTERNATIONAL SHIP R	1616 PENNY ST	RCRA-LQG, FL SPILLS, US AIRS, FL AIRS, FL HW GEN,...	Lower	3537, 0.670, NE
BN1151	MARTIN GAS C - O INT	1616 PENNY ST	RCRA-VSQG	Lower	3537, 0.670, NE
BN1152	INTERNATIONAL SHIP R	1616 PENNY ST	FL TANKS	Lower	3537, 0.670, NE
BN1153	INTERNATIONAL SHIP R	1616 PENNY ST	RCRA-VSQG	Lower	3537, 0.670, NE
BU1154	TAMPA CITY-ROYAL ST	ROYAL ST & TAMPA ST	FL LUST, FL UST, FL CLEANUP SITES, FL DWM CONTAM	Higher	3539, 0.670, NW

MAPPED SITES SUMMARY

Target Property Address:
CMT - WHITING EDR REQUEST
TAMPA, FL 33602

Click on Map ID to see full detail.

MAP ID	SITE NAME	ADDRESS	DATABASE ACRONYMS	RELATIVE ELEVATION	DIST (ft. & mi.) DIRECTION
BY1155	KIMMINS CONTRACTING	1617 E 2ND AVE	FL LUST, FL UST, FL AST, FL DWM CONTAM, FL...	Lower	3542, 0.671, NE
BS1156	STAR ENTERPRISE	519 N 19TH ST	RCRA NonGen / NLR, FINDS, ECHO	Lower	3556, 0.673, ENE
BS1157	MARATHON PETROLEUM S	519 S 19TH ST	FL LUST, FL AST, FL ENG CONTROLS, FL INST CONTROL,...	Lower	3556, 0.673, ENE
BS1158	MARATHON PETROLEUM S	519 S 19TH ST	FL UST	Lower	3556, 0.673, ENE
1159	HANLON PROPERTY	52 ALBA MARLE PT	FL LUST, FL UST	Lower	3557, 0.674, SSW
BR1160	MICHELLE SKEEN INTER	600 W AZEELE ST	FL UST	Lower	3561, 0.674, WSW
BS1161	ENVIROTEK	608 N 19TH ST	RCRA NonGen / NLR	Higher	3566, 0.675, ENE
BP1162	TAMPA BRAKE & SUPPLY	1419 E 4TH AVE	FL TANKS, RCRA NonGen / NLR, FINDS, ECHO	Higher	3572, 0.677, NNE
BV1163	DRUM TECH INC	1315 E 5TH AVE	RCRA NonGen / NLR, FINDS, ECHO	Higher	3574, 0.677, NNE
BV1164	CITILOFTS OF YBOR	1402 E. 4TH AVENUE	FL DWM CONTAM, FL RESP PARTY	Higher	3589, 0.680, NNE
BV1165	FORMER FL BREWERY SI	1234 E 5TH AVE	FL CLEANUP SITES, FL DWM CONTAM	Higher	3606, 0.683, NNE
BV1166	FORMER FL BREWERY SI	1234 E 5TH AVE	FL LUST, FL UST	Higher	3606, 0.683, NNE
BZ1167	STANDARD MARINE SUPP	120 N 20TH ST	RCRA-VSQQ	Lower	3617, 0.685, ENE
CA1168	GTE FEDERAL CREDIT U	711 E HENDERSON AVE	FL AST	Higher	3651, 0.691, North
CB1169	FLOWSERVE	1301 KING RD	FL LUST, FL TANKS, FL DWM CONTAM	Lower	3652, 0.692, ESE
CB1170	GOULD MACHINE	1301 KING RD	RCRA-VSQQ	Lower	3652, 0.692, ESE
1171	ASHLEY AVE ASSOCIATE	1000 N ASHLEY DR	FL AST	Higher	3655, 0.692, NW
BZ1172	BEST LINE OIL CO INC	219 N 20TH ST	RCRA-VSQQ, FINDS, ECHO	Lower	3694, 0.700, ENE
BZ1173	ANCO INC	102 N 20TH ST	FL UST	Lower	3709, 0.702, ENE
CA1174	TOUCH OF CLASS	813 E HENDERSON AVE	RCRA NonGen / NLR, FINDS, ECHO	Higher	3710, 0.703, North
CC1175	DB TRUCKING	501 N 20TH ST	FL AST	Lower	3716, 0.704, ENE
CC1176	DB TRUCKING	501 N 20TH ST	FL LUST, FL UST, FL Financial Assurance	Lower	3716, 0.704, ENE
BW1177	VALENTIA GARDENS	701 W KENNEDY BLVD	FL UST	Higher	3728, 0.706, West
CD1178	VACANT DOWNTOWN LOT	1301 N. FLORIDA AVE	US BROWNFIELDS, FINDS	Higher	3748, 0.710, NNW
BS1179	SUN BANK PROPERTY	605 N 19TH ST	FL LUST, FL UST	Higher	3751, 0.710, ENE
CD1180	FLORIDA DEPT OF MGMT	1313 N TAMPA ST	RCRA-VSQQ, FINDS, ECHO	Higher	3753, 0.711, NW
CD1181	FL DEPT MGMT SRVCS-P	1313 N TAMPA ST	FL UST	Higher	3753, 0.711, NW
BW1182	VALENCIA GARDENS	114 N BREVARD AVE	FL UST	Higher	3780, 0.716, West
BW1183	PRECISION NISSAN INC	114 N BREVARD AVE	RCRA-SQG, FINDS, ECHO	Higher	3780, 0.716, West
BW1184	UT RESIDENCE HALL 7	W N A STREET / N BRE	FL LUST, FL UST	Higher	3820, 0.723, West
CE1185	UNIVERSAL ENVIRONMEN	1650 HEMLOCK ST	RCRA-VSQQ	Lower	3838, 0.727, ESE
CE1186	HENDRY CORPORATION	1650 HEMLOCK ST	RCRA-LQG	Lower	3838, 0.727, ESE
CE1187	TAMPA ELECTRIC CO HO	1650 HEMLOCK ST	FL SWF/LF, FL LAST, FL LUST, FL AST, FL VCP, FL...	Lower	3838, 0.727, ESE
CE1188	TECO HOOKERS POINT	1650 HEMLOCK STREET	FL BROWNFIELDS	Lower	3838, 0.727, ESE
CE1189	HENDRY CORPORATION	1650 HEMLOCK STREET	RCRA-SQG	Lower	3838, 0.727, ESE
CE1190	TAMPA ELECTRIC CO HO	1650 HEMLOCK ST	FL AST	Lower	3838, 0.727, ESE
CE1191	HENDRY CORPORATION	1650 HEMLOCK ST	FL SPILLS, FL HW GEN, FL NPDES	Lower	3838, 0.727, ESE
CE1192	TAMPA ELECTRIC CO HO	1650 HEMLOCK ST	FL DWM CONTAM	Lower	3838, 0.727, ESE
BZ1193	BEST LINE OIL CO	2004 DURHAM ST	FL UST	Lower	3860, 0.731, ENE

MAPPED SITES SUMMARY

Target Property Address:
CMT - WHITING EDR REQUEST
TAMPA, FL 33602

Click on Map ID to see full detail.

MAP ID	SITE NAME	ADDRESS	DATABASE ACRONYMS	RELATIVE ELEVATION	DIST (ft. & mi.) DIRECTION
BZ1194	NCJ INVESTMENT CO	2004B DURHAM ST	RCRA NonGen / NLR	Lower	3860, 0.731, ENE
BZ1195	VENTO OIL CO	2004D DURHAM ST	RCRA NonGen / NLR	Lower	3860, 0.731, ENE
BZ1196	BEST LINE OIL CO	2004 DURHAM ST	FL LUST, FL AST, FL CLEANUP SITES, FL Financial...	Lower	3860, 0.731, ENE
BZ1197	BEST LINE OIL CO	2004 DURHAM ST	FL DWM CONTAM	Lower	3860, 0.731, ENE
BZ1198	GAS KWICK INC	2004C DURHAM ST	RCRA NonGen / NLR	Lower	3860, 0.731, ENE
BZ1199	NCJ INVESTMENT CO	2004B DURHAM ST	RCRA-SQG, FINDS, ECHO	Lower	3860, 0.731, ENE
BZ1200	SHERWIN WILLIAMS #53	2004 DURHAM ST	RCRA-VSQQ	Lower	3860, 0.731, ENE
1201	SCHWARTZ PROPERTY	48 ADALIA AVE	FL LUST, FL UST, FL AST	Lower	3865, 0.732, SSW
1202	EASTERN OIL CO	NE 19TH & GRANT ST	FL LUST, FL UST	Lower	3877, 0.734, East
CF1203	KWIK STOP	934 E HENDERSON AVE	FL LUST, FL UST, FL CLEANUP SITES, FL DWM CONTAM,...	Higher	3893, 0.737, North
CA1204	HOUSING OF ST LAUREN	715 E HENDERSON ST	FL LUST, FL UST	Higher	3894, 0.738, North
BZ1205	FL DEPT OF TRANSPORT	115 N 20TH ST ADJACN	FL LUST, FL UST, FL CLEANUP SITES, FL DWM CONTAM,...	Lower	3903, 0.739, ENE
CF1206	BP #429-SHAMIES	901 E 7TH AVE	FL LUST, FL UST, FL CLEANUP SITES, FL DWM CONTAM,...	Higher	3911, 0.741, North
BX1207	AMAZING CLEANERS	711 W PLATT ST	FL DRYCLEANERS	Higher	3923, 0.743, WSW
CG1208	AQUA CLEAN ENVIRONME	1008 N 19TH ST	RCRA NonGen / NLR	Higher	3935, 0.745, NE
CG1209	ICI PAINTS	1010-26 19TH ST	FL LUST, FL TANKS, FL VCP, FL CLEANUP SITES, FL...	Higher	3937, 0.746, NE
CG1210	ICI PAINTS	1026 N 19TH ST	FL DWM CONTAM	Higher	3960, 0.750, NE
CG1211	DEVOE AND RAYNOLDS C	1010 NORTH 19TH STRE	SEMS-ARCHIVE, RCRA NonGen / NLR	Higher	3960, 0.750, NE
CG1212	ICI PAINTS	1026 N 19TH ST	FL LAST, FL LUST, FL AST, FL CLEANUP SITES, FL...	Higher	3960, 0.750, NE
CH1213	PETE & FRANKS GARAGE	1602 N 15TH ST	FL LUST, FL UST	Higher	3973, 0.752, NNE
BY1214	EAST 3RD AVE WAREHOU	1717 EAST 3RD AVE	FL SWF/LF	Lower	4023, 0.762, NE
CG1215	SPICOLA HARDWARE, 21	N. 19TH STREET & CRO	FL VCP, FL CLEANUP SITES, FL DWM CONTAM, FL RESP...	Lower	4032, 0.764, NE
CF1216	HILLSBOROUGH COMMUNI	7TH AVE & NEBRASKA A	FL LUST, FL UST, FL CLEANUP SITES, FL DWM CONTAM	Higher	4112, 0.779, North
CI1217	PRECISION NISSAN INC	813 W KENNEDY BLVD	FL LUST, FL TANKS, FL CLEANUP SITES, FL DWM CONTAM	Higher	4136, 0.783, West
CJ1218	TAMPA NAVAL RESERVE		FL DWM CONTAM	Lower	4161, 0.788, ESE
CJ1219	TAMPA NAVAL RESERVE		FUDS	Lower	4161, 0.788, ESE
CF1220	STAR #1229	1802 N NEBRASKA AVE	FL LUST, FL UST, FL CLEANUP SITES, FL DWM CONTAM	Higher	4183, 0.792, North
CK1221	SUNOCO-818 MARKET	818 W PLATT ST	FL LUST, FL UST, FL Financial Assurance	Higher	4243, 0.804, WSW
CG1222	ADAMO DRIVE INC	1901 E ADAMO DR	FL LUST, FL UST, FL CLEANUP SITES, FL DWM CONTAM,...	Lower	4257, 0.806, NE
1223	TAMBORELLO STATION	1715 E 4TH AVE	FL LUST, FL UST, FL Financial Assurance	Higher	4290, 0.812, NE
CI1224	CHEVRON #48093-B L P	102 N US 301	FL LUST, FL UST	Higher	4294, 0.813, West
1225	TAMPA ELECTRIC CO-TE	1898 NUCCIO PKY	FL LUST, FL UST, FL Financial Assurance, FL TIER 2	Higher	4326, 0.819, NNE
CI1226	CHEVRON #48082-CHAIR	901 W KENNEDY BLVD	FL LUST, FL UST, FL CLEANUP SITES, FL DWM CONTAM	Higher	4361, 0.826, West
CI1227	METRO MARKET @ HYDE	900 W KENNEDY BLVD	FL LUST, FL UST, FL Financial Assurance	Higher	4376, 0.829, West
CL1228	CONVENIENCE CENTER	301 S 22ND ST	FL LUST, FL UST, FL Financial Assurance	Lower	4391, 0.832, East
CK1229	AMOCO #1	901 W PLATT ST	FL LUST, FL UST, FL CLEANUP SITES, FL DWM CONTAM	Higher	4404, 0.834, WSW
CH1230	TRACKS	1430 E 7TH AVE	FL LUST, FL UST	Higher	4412, 0.836, NNE
CI1231	FRONTIER FL LLC-HYDE	105 N EDISON AVE	FL LUST, FL UST, FL AST, FL Financial Assurance	Higher	4494, 0.851, West
1232	MARJORIE PARK MARINA	115 COLUMBIA DR	FL LUST, FL UST, FL Financial Assurance	Lower	4498, 0.852, South

MAPPED SITES SUMMARY

Target Property Address:
CMT - WHITING EDR REQUEST
TAMPA, FL 33602

Click on Map ID to see full detail.

MAP ID	SITE NAME	ADDRESS	DATABASE ACRONYMS	RELATIVE ELEVATION	DIST (ft. & mi.) DIRECTION
CM1233	LAFARGE CORP-OLD SHO	2001 MARITIME BLVD	FL DWM CONTAM	Lower	4506, 0.853, SE
CM1234	ARGOS CEMENT LLC	2001 MARITIME BLVD	FL LUST, FL LAST, FL UST, FL AIRS, FL CLEANUP...	Lower	4506, 0.853, SE
CM1235	LAFARGE CORP-OLD FUE	2001 MARITIME BLVD	FL DWM CONTAM	Lower	4506, 0.853, SE
CM1236	LAFARGE CORP-OLD SHO	2001 MARITIME BLVD	FL LUST, FL UST	Lower	4506, 0.853, SE
CM1237	ARGOS USA, LLC	2001 MARITIME BOULEV	FL SPILLS, ICIS, US MINES, FINDS, ECHO, FL CLEANUP...	Lower	4506, 0.853, SE
CN1238	EL ENCANTO CLEANERS	1818 N 15TH ST	RCRA-SQG, FL PRIORITYCLEANERS	Higher	4538, 0.859, NNE
CN1239	EL ENCANTO CLEANERS	1818 N 15TH ST	FL CLEANUP SITES, FL DWM CONTAM	Higher	4538, 0.859, NNE
CO1240	HECTOR ALONSO	607 22ND ST	FL SWF/LF	Lower	4549, 0.862, East
CL1241	TAMPA CITY-FIRE STAT	311 S 22ND ST & LIND	FL LUST, FL UST, FL Financial Assurance	Lower	4569, 0.865, East
CO1242	DIXIE NEON CO	608 S 22ND ST	FL LUST, FL UST, RCRA NonGen / NLR, FINDS, ECHO,...	Lower	4626, 0.876, East
CP1243	PARCEL C BLOCK 12 LO	1809 HEMLOCK AVENUE	FL DWM CONTAM, FL RESP PARTY	Lower	4644, 0.880, ESE
1244	ROBERTSON PROPERTY	90 ADELIA AVE	FL LUST, FL UST	Lower	4649, 0.880, SSW
CP1245	TAMPA ELECTRIC CO	1700 HEMLOCK ST	FL LUST, FL ASBESTOS, FL CLEANUP SITES, FL DWM...	Lower	4662, 0.883, ESE
CQ1246	QUICK FOOD STORE	901 S 22ND ST	FL LUST, FL UST, FL CLEANUP SITES, FL DWM CONTAM,...	Lower	4681, 0.887, East
CP1247	CENTRAL FL PIPELINE-	1904 HEMLOCK ST	FL LUST, FL TANKS, FL SPILLS, FL CLEANUP SITES, FL...	Lower	4749, 0.899, ESE
CQ1248	MAJIK KWIK STOP	904 S 22ND ST	FL LUST, FL UST, FL CLEANUP SITES, FL DWM CONTAM,...	Lower	4787, 0.907, East
CP1249	CSX TRANSPORTATION B	HOOKERS POINT RAIL N	FL LUST, FL TANKS	Lower	4791, 0.907, ESE
CR1250	CITGO PETROLEUM CORP	801 MCCLOSKEY BLVD	FL DWM CONTAM	Lower	4796, 0.908, SSE
CR1251	CITGO TAMPA TERMINAL	801 MCCLOSKEY BLVD	FL TANKS, FL SPILLS, FL AIRS, FL CLEANUP SITES, FL...	Lower	4796, 0.908, SSE
CR1252	CITGO PETROLEUM CORP	801 MCCLOSKEY BLVD	SEMS-ARCHIVE, RCRA-SQG	Lower	4796, 0.908, SSE
CR1253	CITGO PETROLEUM CORP	801 MCCLOSKEY BLVD	FL LUST, FL LAST, FL AST, ICIS, US AIRS, FL...	Lower	4796, 0.908, SSE
CS1254	AMERICAN FRAME AND A	1101 NORTH 21ST STRE	FL DWM CONTAM, FL RESP PARTY	Lower	4796, 0.908, ENE
CT1255	TORRES TRANSMISSIONS	2002 N NEBRASKA AVE	FL LUST, FL UST	Higher	4822, 0.913, North
CU1256	OLSON TIRE & AUTO	1010 W KENNEDY BLVD	FL SWF/LF	Higher	4839, 0.916, West
CS1257	FL DEPT OF TRANSPORT	1102 N 22ND ST	FL LUST, FL UST	Lower	4843, 0.917, ENE
CV1258	FORMER HAWKE CHRYSL	CASS STREET AND NORT	FL DWM CONTAM, FL RESP PARTY	Higher	4849, 0.918, WNW
CT1259	GIGLIO PROPERTY	2007 NEBRASKA AVE	FL LUST, FL UST	Higher	4883, 0.925, North
CW1260	FORMER TAMPA POLICE	MULTIPLE PARCELS, DO	FL DWM CONTAM, FL RESP PARTY	Higher	4913, 0.930, NNW
1261	CRESCENT RIVERWALK	300-398 WEST LAUREL	FL DWM CONTAM, FL RESP PARTY	Lower	4915, 0.931, NW
CV1262	HAWKE CHRYSLER PLYMO	CORNER OF CASS ST &	FL LUST, FL UST	Higher	4930, 0.934, WNW
CU1263	ASPHALT DRIVEWAY CO	1107 W KENNEDY BLVD	FL LUST, FL UST, FL AST, FL Financial Assurance	Higher	4936, 0.935, West
1264	DELAWARE APARTMENTS	310 S DELAWARE AVE A	FL LUST, FL UST	Higher	4947, 0.937, WSW
CS1265	CENTRO ASTURIANO PLA	1302 EAST 21ST STREE	FL BROWNFIELDS	Lower	5015, 0.950, NE
1266	SILVER DOLLAR TAVERN	411 E PALM	FL LUST, FL UST	Higher	5040, 0.955, North
CP1267	MUSSELMAN STEEL (PAR	1711 20TH STREET	FL SHWS, FL DWM CONTAM, FL RESP PARTY	Lower	5064, 0.959, ESE
CW1268	TAMPA CITY-POLICE DE	1710 N TAMPA ST	FL LUST, FL UST, FL Financial Assurance	Higher	5086, 0.963, NW
CW1269	FORMER TAMPA POLICE	1710 N. TAMPA STREET	US BROWNFIELDS	Higher	5086, 0.963, NW
CW1270	CITY OF TAMPA REGION	N TAMPA ST	FL LUST, FL TANKS	Higher	5122, 0.970, NNW
CS1271	THOMPSON FABRICATED	2103 2ND AVE	FL LUST, FL UST	Lower	5125, 0.971, NE

MAPPED SITES SUMMARY

Target Property Address:
CMT - WHITING EDR REQUEST
TAMPA, FL 33602

Click on Map ID to see full detail.

MAP ID	SITE NAME	ADDRESS	DATABASE ACRONYMS	RELATIVE ELEVATION	DIST (ft. & mi.) DIRECTION
1272	HILLSBOROUGH CNTY SC	1005 SWANN AVE	FL LUST, FL UST, FL DWM CONTAM	Lower	5159, 0.977, WSW
CU1273	ACTION PRINTING	1120 W KENNEDY BLVD	FL LUST, FL UST, FL Financial Assurance	Higher	5169, 0.979, West
1274	PROFESSIONAL SERVICE	512 N DELAWARE AVE	FL LUST, FL UST	Higher	5178, 0.981, WNW
CU1275	COLLIER ENTERPRISES		FL DWM CONTAM, FL RESP PARTY	Higher	5195, 0.984, West
1276	FDOT PROPERTY CROSST	2815 LONG ST	FL LUST, FL AST, FL CLEANUP SITES, FL DWM CONTAM,...	Higher	5203, 0.985, ENE
CX1277	HOOKERS POINT LEAD S	1711 SOUTH 20TH STRE	SEMS	Lower	5228, 0.990, SE
CX1278	MUSSELMAN STEEL CORP	1711 S 20TH ST	FL LUST, FL UST, FL CLEANUP SITES, FL DWM CONTAM,...	Lower	5228, 0.990, SE
CX1279	MUSSELMAN - MUSSELMA	1711 S 20TH ST	FL PFAS	Lower	5228, 0.990, SE
CX1280	MUSSELMAN PROPERTY	1711 SOUTH 20TH STRE	US BROWNFIELDS	Lower	5228, 0.990, SE
1281	PEOPLES GAS SYSTEM	1200 NORTH 13TH STRE	FL VCP, FL FI Sites, FL RESP PARTY	Higher	5605, 1.062, NNE
1282	SWIFT ADHESIVES & CO	605 N. 26 ST.	FL FI Sites	Higher	5922, 1.122, ENE
1283	ALARIC, INC.	2110 N. 71TH ST.	FL FI Sites	Higher	7615, 1.442, NW

EXECUTIVE SUMMARY

TARGET PROPERTY SEARCH RESULTS

The target property was not listed in any of the databases searched by EDR.

DATABASES WITH NO MAPPED SITES

No mapped sites were found in EDR's search of available ("reasonably ascertainable ") government records either on the target property or within the search radius around the target property for the following databases:

STANDARD ENVIRONMENTAL RECORDS

Federal NPL site list

NPL..... National Priority List
Proposed NPL..... Proposed National Priority List Sites
NPL LIENS..... Federal Superfund Liens

Federal Delisted NPL site list

Delisted NPL..... National Priority List Deletions

Federal CERCLIS list

FEDERAL FACILITY..... Federal Facility Site Information listing

Federal RCRA CORRACTS facilities list

CORRACTS..... Corrective Action Report

Federal RCRA non-CORRACTS TSD facilities list

RCRA-TSDF..... RCRA - Treatment, Storage and Disposal

Federal institutional controls / engineering controls registries

LUCIS..... Land Use Control Information System
US ENG CONTROLS..... Engineering Controls Sites List
US INST CONTROLS..... Institutional Controls Sites List

State and tribal leaking storage tank lists

INDIAN LUST..... Leaking Underground Storage Tanks on Indian Land

State and tribal registered storage tank lists

FEMA UST..... Underground Storage Tank Listing
INDIAN UST..... Underground Storage Tanks on Indian Land

State and tribal voluntary cleanup sites

INDIAN VCP..... Voluntary Cleanup Priority Listing

EXECUTIVE SUMMARY

ADDITIONAL ENVIRONMENTAL RECORDS

Local Lists of Landfill / Solid Waste Disposal Sites

FL SWRCY..... Recycling Centers
INDIAN ODI..... Report on the Status of Open Dumps on Indian Lands
ODI..... Open Dump Inventory
DEBRIS REGION 9..... Torres Martinez Reservation Illegal Dump Site Locations
IHS OPEN DUMPS..... Open Dumps on Indian Land

Local Lists of Hazardous waste / Contaminated Sites

US HIST CDL..... Delisted National Clandestine Laboratory Register
US CDL..... National Clandestine Laboratory Register

Local Land Records

LIENS 2..... CERCLA Lien Information

Other Ascertainable Records

DOD..... Department of Defense Sites
SCRD DRYCLEANERS..... State Coalition for Remediation of Drycleaners Listing
US FIN ASSUR..... Financial Assurance Information
EPA WATCH LIST..... EPA WATCH LIST
2020 COR ACTION..... 2020 Corrective Action Program List
TRIS..... Toxic Chemical Release Inventory System
ROD..... Records Of Decision
RMP..... Risk Management Plans
RAATS..... RCRA Administrative Action Tracking System
PADS..... PCB Activity Database System
MLTS..... Material Licensing Tracking System
COAL ASH DOE..... Steam-Electric Plant Operation Data
COAL ASH EPA..... Coal Combustion Residues Surface Impoundments List
PCB TRANSFORMER..... PCB Transformer Registration Database
RADINFO..... Radiation Information Database
CONSENT..... Superfund (CERCLA) Consent Decrees
INDIAN RESERV..... Indian Reservations
FUSRAP..... Formerly Utilized Sites Remedial Action Program
UMTRA..... Uranium Mill Tailings Sites
LEAD SMELTERS..... Lead Smelter Sites
ABANDONED MINES..... Abandoned Mines
DOCKET HWC..... Hazardous Waste Compliance Docket Listing
UXO..... Unexploded Ordnance Sites
FL Cattle Dip. Vats..... Cattle Dipping Vats
MINES MRDS..... Mineral Resources Data System

EDR RECOVERED GOVERNMENT ARCHIVES

Exclusive Recovered Govt. Archives

FL RGA HWS..... Recovered Government Archive State Hazardous Waste Facilities List

EXECUTIVE SUMMARY

FL RGA LF..... Recovered Government Archive Solid Waste Facilities List

SURROUNDING SITES: SEARCH RESULTS

Surrounding sites were identified in the following databases.

Elevations have been determined from the USGS Digital Elevation Model and should be evaluated on a relative (not an absolute) basis. Relative elevation information between sites of close proximity should be field verified. Sites with an elevation equal to or higher than the target property have been differentiated below from sites with an elevation lower than the target property.

Page numbers and map identification numbers refer to the EDR Radius Map report where detailed data on individual sites can be reviewed.

Sites listed in ***bold italics*** are in multiple databases.

Unmappable (orphan) sites are not considered in the foregoing analysis.

STANDARD ENVIRONMENTAL RECORDS

Federal CERCLIS list

SEMS: SEMS (Superfund Enterprise Management System) tracks hazardous waste sites, potentially hazardous waste sites, and remedial activities performed in support of EPA's Superfund Program across the United States. The list was formerly known as CERCLIS, renamed to SEMS by the EPA in 2015. The list contains data on potentially hazardous waste sites that have been reported to the USEPA by states, municipalities, private companies and private persons, pursuant to Section 103 of the Comprehensive Environmental Response, Compensation, and Liability Act (CERCLA). This dataset also contains sites which are either proposed to or on the National Priorities List (NPL) and the sites which are in the screening and assessment phase for possible inclusion on the NPL.

A review of the SEMS list, as provided by EDR, and dated 04/27/2021 has revealed that there are 2 SEMS sites within approximately 1 mile of the target property.

<u>Equal/Higher Elevation</u>	<u>Address</u>	<u>Direction / Distance</u>	<u>Map ID</u>	<u>Page</u>
CHANNELSIDE DRIVE SP Site ID: 0409815 EPA Id: FLN000409815	ADAMO AND CHANNELSID	NNE 1/4 - 1/2 (0.475 mi.)	BC933	2264
<u>Lower Elevation</u>	<u>Address</u>	<u>Direction / Distance</u>	<u>Map ID</u>	<u>Page</u>
HOOKERS POINT LEAD S Site ID: 0410642 EPA Id: FLN000410642	1711 SOUTH 20TH STRE	SE 1/2 - 1 (0.990 mi.)	CX1277	4218

Federal CERCLIS NFRAP site list

SEMS-ARCHIVE: SEMS-ARCHIVE (Superfund Enterprise Management System Archive) tracks sites that have no further interest under the Federal Superfund Program based on available information. The list was formerly known as the CERCLIS-NFRAP, renamed to SEMS ARCHIVE by the EPA in 2015. EPA may perform a minimal level of assessment work at a site while it is archived if site conditions change and/or new information becomes available. Archived sites have been removed and archived from the inventory of SEMS sites. Archived status

EXECUTIVE SUMMARY

indicates that, to the best of EPA's knowledge, assessment at a site has been completed and that EPA has determined no further steps will be taken to list the site on the National Priorities List (NPL), unless information indicates this decision was not appropriate or other considerations require a recommendation for listing at a later time. The decision does not necessarily mean that there is no hazard associated with a given site; it only means that, based upon available information, the location is not judged to be potential NPL site.

A review of the SEMS-ARCHIVE list, as provided by EDR, and dated 04/27/2021 has revealed that there are 2 SEMS-ARCHIVE sites within approximately 1 mile of the target property.

<u>Equal/Higher Elevation</u>	<u>Address</u>	<u>Direction / Distance</u>	<u>Map ID</u>	<u>Page</u>
DEVOE AND RAYNOLDS C Site ID: 0404386 EPA Id: FLD092715051	1010 NORTH 19TH STRE	NE 1/2 - 1 (0.750 mi.)	CG1211	3619
<u>Lower Elevation</u>	<u>Address</u>	<u>Direction / Distance</u>	<u>Map ID</u>	<u>Page</u>
CITGO PETROLEUM CORP Site ID: 0400730 EPA Id: FLD069660561	801 MCCLOSKEY BLVD	SSE 1/2 - 1 (0.908 mi.)	CR1252	4029

Federal RCRA generators list

RCRA-LQG: RCRAInfo is EPA's comprehensive information system, providing access to data supporting the Resource Conservation and Recovery Act (RCRA) of 1976 and the Hazardous and Solid Waste Amendments (HSWA) of 1984. The database includes selective information on sites which generate, transport, store, treat and/or dispose of hazardous waste as defined by the Resource Conservation and Recovery Act (RCRA). Large quantity generators (LQGs) generate over 1,000 kilograms (kg) of hazardous waste, or over 1 kg of acutely hazardous waste per month.

A review of the RCRA-LQG list, as provided by EDR, and dated 03/22/2021 has revealed that there are 7 RCRA-LQG sites within approximately 0.75 miles of the target property.

<u>Lower Elevation</u>	<u>Address</u>	<u>Direction / Distance</u>	<u>Map ID</u>	<u>Page</u>
CARNIVAL SENSATION I EPA ID:: FLR000075515	651 CHANNELSIDE DR #	SE 1/4 - 1/2 (0.287 mi.)	T535	1139
CARNIVAL MAGIC IMO # EPA ID:: FLR000177634	651 CHANNELSIDE DR #	SE 1/4 - 1/2 (0.287 mi.)	T541	1192
CARNIVAL ECSTASY IMO EPA ID:: FLR000075572	651 CHANNELSIDE DR #	SE 1/4 - 1/2 (0.287 mi.)	T544	1204
CARNIVAL ELATION IMO EPA ID:: FLR000177592	651 CHANNELSIDE DR #	SE 1/4 - 1/2 (0.287 mi.)	T546	1220
GULF MARINE REPAIR EPA ID:: FLD984249805	1800 GRANT ST	ESE 1/2 - 1 (0.586 mi.)	1075	2756
INTERNATIONAL SHIP R EPA ID:: FL0000014555	1616 PENNY ST	NE 1/2 - 1 (0.670 mi.)	BN1150	3110
HENDRY CORPORATION EPA ID:: FLR000122473	1650 HEMLOCK ST	ESE 1/2 - 1 (0.727 mi.)	CE1186	3481

EXECUTIVE SUMMARY

RCRA-SQG: RCRAInfo is EPA's comprehensive information system, providing access to data supporting the Resource Conservation and Recovery Act (RCRA) of 1976 and the Hazardous and Solid Waste Amendments (HSWA) of 1984. The database includes selective information on sites which generate, transport, store, treat and/or dispose of hazardous waste as defined by the Resource Conservation and Recovery Act (RCRA). Small quantity generators (SQGs) generate between 100 kg and 1,000 kg of hazardous waste per month.

A review of the RCRA-SQG list, as provided by EDR, and dated 03/22/2021 has revealed that there are 16 RCRA-SQG sites within approximately 0.75 miles of the target property.

<u>Equal/Higher Elevation</u>	<u>Address</u>	<u>Direction / Distance</u>	<u>Map ID</u>	<u>Page</u>
ANTHONY DISTRIBUTORS EPA ID:: FLD032761389	201 S CAESAR ST	ENE 0 - 1/8 (0.062 mi.)	C93	187
SIR SPEEDY EPA ID:: FLD984227843	501 E JACKSON ST	WNW 1/8 - 1/4 (0.178 mi.)	M284	574
YALE TIRE & BATTERY EPA ID:: FLD984230417	1227 E MADISON ST	NE 1/8 - 1/4 (0.205 mi.)	Q344	671
BETTER BUILT OF TAMP EPA ID:: FLD982077190	629 N 12TH ST	NNE 1/4 - 1/2 (0.320 mi.)	AC613	1393
UNIVERSITY OF TAMPA EPA ID:: FLD984245142	401 W KENNEDY BLVD	W 1/2 - 1 (0.543 mi.)	BJ1021	2559
PRECISION NISSAN INC EPA ID:: FLD981469950	114 N BREVARD AVE	W 1/2 - 1 (0.716 mi.)	BW1183	3429
<u>Lower Elevation</u>	<u>Address</u>	<u>Direction / Distance</u>	<u>Map ID</u>	<u>Page</u>
TAMPA PRINTING CO EPA ID:: FLD004103495	503 S CAESAR ST	SE 1/8 - 1/4 (0.142 mi.)	G209	398
TAMPA MARRIOTT WATER EPA ID:: FLR000067215	700 S FLORIDA AVE	SSW 1/8 - 1/4 (0.148 mi.)	J217	436
HIGH TECH FINISHING EPA ID:: FLD981860547	132 NORTH 13 ST	ENE 1/8 - 1/4 (0.170 mi.)	F270	546
CARNIVAL CRUISE LINE EPA ID:: FLR000097196	651 CHANNELSIDE DR P	SE 1/4 - 1/2 (0.287 mi.)	T547	1229
FLORIDA HEALTH SCIEN EPA ID:: FLD001409994	1 TAMPA GENERAL CIR	SW 1/4 - 1/2 (0.448 mi.)	AT872	2131
MPLX TERMINALS, LLC EPA ID:: FLD065919763	425 S 20TH ST	E 1/2 - 1 (0.517 mi.)	BH991	2357
FREE PRESS PUBLISHIN EPA ID:: FLD982090938	401 E PLATT ST	WSW 1/2 - 1 (0.536 mi.)	BA1012	2554
BUCKEYE TERMINALS, L EPA ID:: FLD088776588	504 N 19TH ST	ENE 1/2 - 1 (0.548 mi.)	BK1034	2641
HENDRY CORPORATION EPA ID:: FLD000122473	1650 HEMLOCK STREET	ESE 1/2 - 1 (0.727 mi.)	CE1189	3522
NCJ INVESTMENT CO EPA ID:: FLD984200147	2004B DURHAM ST	ENE 1/2 - 1 (0.731 mi.)	BZ1199	3569

EXECUTIVE SUMMARY

RCRA-VSQG: RCRAInfo is EPA's comprehensive information system, providing access to data supporting the Resource Conservation and Recovery Act (RCRA) of 1976 and the Hazardous and Solid Waste Amendments (HSWA) of 1984. The database includes selective information on sites which generate, transport, store, treat and/or dispose of hazardous waste as defined by the Resource Conservation and Recovery Act (RCRA). Very small quantity generators (VSQGs) generate less than 100 kg of hazardous waste, or less than 1 kg of acutely hazardous waste per month.

A review of the RCRA-VSQG list, as provided by EDR, and dated 03/22/2021 has revealed that there are 60 RCRA-VSQG sites within approximately 0.75 miles of the target property.

<u>Equal/Higher Elevation</u>	<u>Address</u>	<u>Direction / Distance</u>	<u>Map ID</u>	<u>Page</u>
SEABOARD COLD STORAG EPA ID:: FLTMP9203904	117 N BRUSH ST	NNE 0 - 1/8 (0.017 mi.)	C24	57
HILLSBOROUGH EXPRESS EPA ID:: FLT050075829	1205 E JACKSON ST	NNE 0 - 1/8 (0.030 mi.)	E39	78
HILLSBOROUGH COUNTY EPA ID:: FLTMP8801676	313 N NEBRASKA	NNE 0 - 1/8 (0.062 mi.)	E88	180
AHLAND CHEMICAL CO EPA ID:: FLT990061863	107 N 11TH ST STE 2	ENE 0 - 1/8 (0.067 mi.)	F98	193
LOCKHART ELEMENTARY EPA ID:: FLTMP9304508	901 E KENNEDY BLVD	N 1/8 - 1/4 (0.130 mi.)	K184	356
PINELLAS COUNTY FACI EPA ID:: FLTMP9304207	601 E KENNEDY BLVD	NW 1/8 - 1/4 (0.168 mi.)	K258	518
HILLSBOROUGH COUNTY EPA ID:: FLT950051458	601 E KENNEDY BLVD	NW 1/8 - 1/4 (0.168 mi.)	K259	520
CITY OF TAMPA EPA ID:: FLT050075514	616 N 12TH STREET	NNE 1/4 - 1/2 (0.272 mi.)	AC515	1055
DRUG ENFORCEMENT EPA ID:: FLTMP9002251	700 E TWIGGS ST	NNW 1/4 - 1/2 (0.281 mi.)	AA525	1108
THORNTON LABORATORIE EPA ID:: FLD045000346	1145 E CASS ST	N 1/4 - 1/2 (0.300 mi.)	X569	1271
AUTOMOTIVE SERVICES EPA ID:: FLTMP9304533	601 N MORGAN ST	NW 1/4 - 1/2 (0.301 mi.)	AF583	1314
PARAGON GROUP EPA ID:: FLTMP9102824	101 KENNEDY BLVD.	W 1/4 - 1/2 (0.321 mi.)	AI623	1429
PARAGON GROUP EPA ID:: FLTMP9102781	101 KENNEDY BLVD.	W 1/4 - 1/2 (0.321 mi.)	AI624	1431
PARAGON GROUP INC EPA ID:: FLTMP8801562	101 E KENNEDY BLVD S	WNW 1/4 - 1/2 (0.323 mi.)	AI634	1454
TAMPA UNION STATION EPA ID:: FLT970059226	601 NEBRASKA AVENUE	NNE 1/4 - 1/2 (0.325 mi.)	AD641	1466
TAMPA AMTRAK STATION EPA ID:: FLT110081957	601 NEBRASKA AVE	NNE 1/4 - 1/2 (0.325 mi.)	AD643	1469
USGSA EPA ID:: FL3470000008	501 E POLK ST STE 60	NW 1/4 - 1/2 (0.387 mi.)	AP764	1849
GTE DATA CENTER EPA ID:: FLTMP8902055	111 E MADISON ST	WNW 1/4 - 1/2 (0.403 mi.)	AI805	1988
CURTIS HIXON CONVENT	600 N ASHLEY DR	WNW 1/4 - 1/2 (0.492 mi.)	BE960	2296

EXECUTIVE SUMMARY

EPA ID:: FLTMP9304557				
ST JOSEPH'S COMMUNIT	1246 RAY CHARLES BLV	N 1/4 - 1/2 (0.500 mi.)	BF971	2312
PEOPLES GAS - GAS DI	1400 CHANNELSIDE DR	NNE 1/2 - 1 (0.515 mi.)	BC987	2348
EPA ID:: FLT990062630				
TECO S&S CRAFTSMAN B	1307 E 2ND AVE	NNE 1/2 - 1 (0.548 mi.)	BC1030	2632
EPA ID:: FLT180087595				
S & S CRAFTSMAN	1307 E 2ND AVE	NNE 1/2 - 1 (0.548 mi.)	BC1031	2634
EPA ID:: FLTMP9304485				
HILLSBOROUGH COUNTY	1407 ESTELLE ST	N 1/2 - 1 (0.627 mi.)	BI1119	2992
EPA ID:: FLR000010637				
FORMER MORGAN STREET	1301 N MORGAN ST	NNW 1/2 - 1 (0.668 mi.)	BT1146	3083
EPA ID:: FLT090080292				
FLORIDA DEPT OF MGMT	1313 N TAMPA ST	NW 1/2 - 1 (0.711 mi.)	CD1180	3424
EPA ID:: FLR000032987				

<u>Lower Elevation</u>	<u>Address</u>	<u>Direction / Distance</u>	<u>Map ID</u>	<u>Page</u>
MEDICAL EXAMINERS OF	401 S MORGAN ST	SW 0 - 1/8 (0.013 mi.)	A17	48
EPA ID:: FLTMP9002385				
FLORIDA WEST COAST D	513 SOUTH FLORIDA AV	SW 0 - 1/8 (0.036 mi.)	D50	132
EPA ID:: FLTMP9404846				
FORMER BLUEPRINT COM	101 S 12TH ST	ENE 0 - 1/8 (0.092 mi.)	F127	235
EPA ID:: FLT020071619				
FUJI PHOTO FILM USA	333 S FRANKLIN ST	SW 0 - 1/8 (0.097 mi.)	D134	249
EPA ID:: FLT990064487				
FUJI PHOTO FILM USA	333 S FRANKLIN ST	SW 0 - 1/8 (0.097 mi.)	D135	251
EPA ID:: FLT990062044				
TAMPA CONVENTION CEN	333 S FRANKLIN ST	SW 0 - 1/8 (0.097 mi.)	D136	253
EPA ID:: FLT080080120				
FJI PHOTO FILM USA I	333 S FRANKLIN ST (C	SW 0 - 1/8 (0.097 mi.)	D140	262
EPA ID:: FLT980059422				
FLORIDA NATIONAL BAN	100 S ASHLEY DR	WSW 1/8 - 1/4 (0.161 mi.)	I243	483
EPA ID:: FLTMP8902037				
ONE TAMPA CITY CENTE	1 TAMPA CITY CTR STE	W 1/8 - 1/4 (0.167 mi.)	I255	513
EPA ID:: FLD984238154				
TAMPA CITY FLEET MAI	405 E JACKSON ST	WNW 1/8 - 1/4 (0.217 mi.)	M393	760
EPA ID:: FLT180087793				
TAMPA, CITY OF	306 E JACKSON ST	WNW 1/8 - 1/4 (0.224 mi.)	U416	828
EPA ID:: FLT960055259				
CITY OF TAMPA	306 E JACKSON ST	WNW 1/8 - 1/4 (0.224 mi.)	U420	832
EPA ID:: FLTMP9002377				
HYATT REGENCY TAMPA	211 N TAMPA ST	W 1/8 - 1/4 (0.246 mi.)	U473	986
EPA ID:: FLD984240598				
USN NAVAL RESERVE CE	1325 E YORK ST	E 1/4 - 1/2 (0.284 mi.)	Z529	1126
EPA ID:: FL1170022742				
TAMPA, CITY OF	315 E KENNEDY BLVD	WNW 1/4 - 1/2 (0.291 mi.)	V553	1236
EPA ID:: FLT120083787				
FLORIDA AQUARIUM	701 CHANNELSIDE DR	ESE 1/4 - 1/2 (0.313 mi.)	AE593	1322

EXECUTIVE SUMMARY

EPA ID:: FLR000105916				
USGSA	601 N FLORIDA AVE	NW 1/4 - 1/2 (0.348 mi.)	AM683	1562
EPA ID:: FL0000015081				
CVS PHARMACY #4181	220 E MADISON ST	WNW 1/4 - 1/2 (0.373 mi.)	AI745	1816
EPA ID:: FLR000189159				
UNIVERSITY OF SOUTH	2 TAMPA GENERAL CIR	SW 1/4 - 1/2 (0.463 mi.)	AT911	2241
EPA ID:: FLR000171025				
ASSOCIATED ASPHALT T	500 N 19TH ST	ENE 1/2 - 1 (0.506 mi.)	AZ977	2316
EPA ID:: FLD083190355				
GREAT LAKES DREDGE C	1200 SERTOMA DR	E 1/2 - 1 (0.519 mi.)	BH998	2527
EPA ID:: FLTMP9304248				
MORAN SERVICES CORPO	1200 SERTOMA DR	E 1/2 - 1 (0.519 mi.)	BH999	2529
EPA ID:: FLTMP9203941				
GULF MARINE REPAIR	1200 SERTOMA DR	E 1/2 - 1 (0.519 mi.)	BH1000	2531
EPA ID:: FLTMP9203924				
UNLIMITED PRINTING &	202 E CASS ST	NW 1/2 - 1 (0.548 mi.)	BB1029	2627
EPA ID:: FLD982079873				
AMERADA HESS CORP	504 N 19TH ST	ENE 1/2 - 1 (0.548 mi.)	BK1038	2725
EPA ID:: FLTMP9002554				
RONALD MCDONALD HOUS	28 COLUMBIA DR	SSW 1/2 - 1 (0.552 mi.)	BG1042	2729
EPA ID:: FLT960056422				
CVS PHARMACY #0286	417 S HYDE PARK AVE	WSW 1/2 - 1 (0.593 mi.)	BR1085	2937
EPA ID:: FLR000179499				
MARTIN GAS C - O INT	1616 PENNY ST	NE 1/2 - 1 (0.670 mi.)	BN1151	3308
EPA ID:: FLT040074254				
INTERNATIONAL SHIP R	1616 PENNY ST	NE 1/2 - 1 (0.670 mi.)	BN1153	3310
EPA ID:: FLTMP9203576				
STANDARD MARINE SUPP	120 N 20TH ST	ENE 1/2 - 1 (0.685 mi.)	BZ1167	3388
EPA ID:: FLTMP9304412				
GOULD MACHINE	1301 KING RD	ESE 1/2 - 1 (0.692 mi.)	CB1170	3394
EPA ID:: FLT010068252				
BEST LINE OIL CO INC	219 N 20TH ST	ENE 1/2 - 1 (0.700 mi.)	BZ1172	3397
EPA ID:: FLR000199844				
UNIVERSAL ENVIRONMEN	1650 HEMLOCK ST	ESE 1/2 - 1 (0.727 mi.)	CE1185	3435
EPA ID:: FLR000199802				
SHERWIN WILLIAMS #53	2004 DURHAM ST	ENE 1/2 - 1 (0.731 mi.)	BZ1200	3575
EPA ID:: FLT040074676				

Federal ERNS list

ERNS: The Emergency Response Notification System records and stores information on reported releases of oil and hazardous substances. The source of this database is the U.S. EPA.

A review of the ERNS list, as provided by EDR, and dated 03/22/2021 has revealed that there are 52 ERNS sites within approximately 0.5 miles of the target property.

EXECUTIVE SUMMARY

<u>Equal/Higher Elevation</u>	<u>Address</u>	<u>Direction / Distance</u>	<u>Map ID</u>	<u>Page</u>
Not reported NRC Report #: 651824 Incident Date Time: 2003-07-24 15:00:00		NE 0 - 1/8 (0.023 mi.)	E32	62
Not reported NRC Report #: 466729 Incident Date Time: 1998-12-08 09:00:00	313 NORTH NEBRASKA	NNE 0 - 1/8 (0.062 mi.)	E89	182
Not reported NRC Report #: 1072183 Incident Date Time: 2014-01-26 15:30:00	401 CHANNEL SIDE WAL	S 0 - 1/8 (0.100 mi.)	G155	297
Not reported NRC Report #: 1280349 Incident Date Time: 6/25/2020 9:55	1101 CHANNELSIDE DRI	ENE 1/8 - 1/4 (0.223 mi.)	AB407	781
Not reported NRC Report #: 515176 Incident Date Time: 1999-12-22 17:15:00	1101 CHANNEL SIDE	ENE 1/8 - 1/4 (0.223 mi.)	AB409	796
Not reported NRC Report #: 1284851 Incident Date Time: 8/18/2020 9:00	1101 CHANNEL SIDE DR	ENE 1/8 - 1/4 (0.223 mi.)	AB410	800
Not reported NRC Report #: 1067853 Incident Date Time: 2013-12-07 16:30:00	1101 CHANNELSIDE DR	ENE 1/8 - 1/4 (0.223 mi.)	AB412	819
Not reported NRC Report #: 1223701 Incident Date Time: 2018-09-04 21:00:00	1101 CHANNELSIDE DRI	ENE 1/8 - 1/4 (0.223 mi.)	AB414	823
Not reported NRC Report #: 1163495 Incident Date Time: 2016-11-07 13:20:00	601 N NEBRASKA AVE	NNE 1/4 - 1/2 (0.325 mi.)	AD639	1461
Not reported NRC Report #: 473557 Incident Date Time: 1999-02-10 06:00:00	610 POLK STREET	NNW 1/4 - 1/2 (0.402 mi.)	AP797	1975
Not reported NRC Report #: 1296161 Incident Date Time: 1/16/2021 10:00	700 NORTH 14TH ST	NE 1/4 - 1/2 (0.433 mi.)	AR836	2032
Not reported NRC Report #: 957760 Incident Date Time: 2010-10-22 13:16:00	610 HARVOR ST	NE 1/4 - 1/2 (0.436 mi.)	AR841	2038
<u>Lower Elevation</u>	<u>Address</u>	<u>Direction / Distance</u>	<u>Map ID</u>	<u>Page</u>
Not reported NRC Report #: 1145379 Incident Date Time: 2016-04-15 16:30:00	400-498 CHANNELSIDE	SSW 0 - 1/8 (0.004 mi.)	A10	37
Not reported NRC Report #: 1007271 Incident Date Time: 2012-03-29 18:03:00	371 CHANNEL SIDE WAL	SSW 0 - 1/8 (0.008 mi.)	A12	42
Not reported	UNICE AND NEBRASKA A	S 0 - 1/8 (0.037 mi.)	A57	147
Not reported NRC Report #: 905917	700 SOUTH FLORIDA AV	SSW 1/8 - 1/4 (0.148 mi.)	J213	406

EXECUTIVE SUMMARY

Incident Date Time: 2009-05-18 07:30:00					
Not reported	700 S. FLORIDA AVENU	SSW 1/8 - 1/4 (0.148 mi.)	J216	432	
NRC Report #: 836394					
Incident Date Time: 2007-05-24 08:30:00					
Not reported	700 SOUTH FLORIDA	SSW 1/8 - 1/4 (0.148 mi.)	J218	441	
NRC Report #: 857337					
Incident Date Time: 2007-12-16 08:27:00					
Not reported	700 SOUTH FLORIDA	SSW 1/8 - 1/4 (0.148 mi.)	J219	446	
NRC Report #: 586776					
Incident Date Time: 2001-11-23 21:30:00					
Not reported	100 SOUTH ASHLY STRE	WSW 1/8 - 1/4 (0.161 mi.)	I238	477	
NRC Report #: 309793					
Incident Date Time: 1995-10-05 11:45:00					
Not reported	602 SOUTH HARBOR ISL	SSW 1/8 - 1/4 (0.165 mi.)	N250	499	
NRC Report #: 1157697					
Incident Date Time: 2016-08-30 14:20:00					
Not reported	223 SOUTH 12TH ST	E 1/8 - 1/4 (0.169 mi.)	P264	536	
NRC Report #: 902144					
Incident Date Time: 2009-04-08 10:30:00					
Not reported	801 OLD WATER STREET	SSE 1/8 - 1/4 (0.180 mi.)	R287	581	
NRC Report #: 1248763					
Incident Date Time: 6/12/2019 16:30					
Not reported	815 CHANNEL SIDE DR.	E 1/8 - 1/4 (0.188 mi.)	P298	623	
NRC Report #: 935349					
Incident Date Time: 2010-03-28 12:20:00					
Not reported	ASHLEY STREET AND WI	W 1/8 - 1/4 (0.208 mi.)	W360	704	
NRC Report #: 522248					
Incident Date Time: 2000-03-07 21:16:00					
Not reported	102 WEST WHITING ST	W 1/8 - 1/4 (0.208 mi.)	W367	721	
NRC Report #: 1100193					
Incident Date Time: 2014-11-04 08:00:00					
Not reported	705 CHANNELSIDE DR.	E 1/8 - 1/4 (0.220 mi.)	P398	764	
NRC Report #: 654685					
Incident Date Time: 2003-08-22 09:43:00					
Not reported	603 CHANNELSIDE	SE 1/8 - 1/4 (0.227 mi.)	T432	843	
NRC Report #: 826572					
Incident Date Time: 2007-02-15 09:40:00					
Not reported	603 CHANNELSIDE DRIV	SE 1/8 - 1/4 (0.227 mi.)	T433	848	
NRC Report #: 1157685					
Incident Date Time: 2016-08-30 12:00:00					
Not reported	700 SOUTH HARBOR ISL	SSW 1/8 - 1/4 (0.232 mi.)	Y438	854	
NRC Report #: 1184959					
Incident Date Time: 2017-07-23 12:30:00					
Not reported	601 SOUTH HARBOUR IS	SSW 1/4 - 1/2 (0.264 mi.)	Y500	1035	
NRC Report #: 948875					
Incident Date Time: 2010-07-26 10:25:00					
Not reported		W 1/4 - 1/2 (0.278 mi.)	W522	1099	
NRC Report #: 1100165					
Incident Date Time: 2014-11-04 08:00:00					
Not reported	1331 MCKAY ST	NE 1/4 - 1/2 (0.282 mi.)	AG527	1111	

EXECUTIVE SUMMARY

NRC Report #: 1275665 Incident Date Time: 4/18/2020 11:30				
Not reported	1333 MCKAY ST.	NE 1/4 - 1/2 (0.285 mi.)	AG531	1130
NRC Report #: 806178 Incident Date Time: 2006-07-30 08:00:00				
Not reported	651 CHANNELSIDE DR	SE 1/4 - 1/2 (0.287 mi.)	T537	1155
NRC Report #: 965231 Incident Date Time: 2011-01-20 12:25:00				
Not reported	651 CHANNELSIDE DRIV	SE 1/4 - 1/2 (0.287 mi.)	T538	1159
NRC Report #: 1237734 Incident Date Time: 2/15/2019 7:20				
Not reported	202 SOUTH PARKER	WSW 1/4 - 1/2 (0.301 mi.)	AH578	1301
NRC Report #: 759162 Incident Date Time: 2005-05-18 16:45:00				
Not reported	701 CHANNEL SIDE DR	ESE 1/4 - 1/2 (0.313 mi.)	AE595	1354
NRC Report #: 962285 Incident Date Time: 2010-12-11 16:45:00				
Not reported	701 CHANNELSIDE DR	ESE 1/4 - 1/2 (0.313 mi.)	AE596	1358
NRC Report #: 997524 Incident Date Time: 2011-10-24 08:00:00				
Not reported	200 NORTH ASHLEY DR	W 1/4 - 1/2 (0.313 mi.)	W597	1363
NRC Report #: 613147 Incident Date Time: 2002-06-25 10:20:00				
Not reported	200 NORTH ASHLEY DRI	W 1/4 - 1/2 (0.313 mi.)	W598	1367
NRC Report #: 1176754 Incident Date Time: 2017-04-26 13:00:00				
Not reported	725 HARBOR ISLAND RD	SSW 1/4 - 1/2 (0.338 mi.)	AL665	1539
NRC Report #: 1224922 Incident Date Time: 2018-09-18 09:24:00				
Not reported	100 WEST KENEDY BLVD	W 1/4 - 1/2 (0.360 mi.)	AI706	1664
NRC Report #: 1253773 Incident Date Time: 7/31/2019 13:20				
Not reported		W 1/4 - 1/2 (0.361 mi.)	AI707	1695
NRC Report #: 1124201 Incident Date Time: 2015-07-29 11:27:00				
Not reported	MARATHON OIL TAMPA T	E 1/4 - 1/2 (0.397 mi.)	776	1863
NRC Report #: 1186116 Incident Date Time: 2017-08-03 07:00:00				
Not reported	300 BLOCK OF BAY SHO	SW 1/4 - 1/2 (0.441 mi.)	AV862	2091
Not reported	1 TAMPA GENERAL CIRC	SW 1/4 - 1/2 (0.448 mi.)	AT869	2101
NRC Report #: 1224709 Incident Date Time: 2018-09-15 14:37:00				
Not reported	200 NORTH 19TH STREE	ENE 1/4 - 1/2 (0.450 mi.)	AZ878	2180
NRC Report #: 804369 Incident Date Time: 2006-07-17 10:00:00				
Not reported	200 NORTH 19TH STREE	ENE 1/4 - 1/2 (0.450 mi.)	AZ885	2204
NRC Report #: 1085301 Incident Date Time: 2014-06-09 12:45:00				
Not reported	200 NORTH 19TH STREE	ENE 1/4 - 1/2 (0.450 mi.)	AZ886	2209

EXECUTIVE SUMMARY

NRC Report #: 34362

Incident Date Time: 1990-08-07 08:00:00

Not reported	863 SEDDON COVE WAY	S 1/4 - 1/2 (0.474 mi.)	AW932	2260
--------------	---------------------	-------------------------	-------	------

NRC Report #: 709361

Incident Date Time: 2003-12-30 18:30:00

Not reported	808 N. FRANKLIN ST	NW 1/4 - 1/2 (0.498 mi.)	BB967	2305
--------------	--------------------	--------------------------	-------	------

NRC Report #: 946834

Incident Date Time: 2010-07-07 11:30:00

State- and tribal - equivalent CERCLIS

FL SHWS: The State Hazardous Waste Sites records are the states' equivalent to CERCLIS. These sites may or may not already be listed on the federal CERCLIS list. Priority sites planned for cleanup using state funds (state equivalent of Superfund) are identified along with sites where cleanup will be paid for by potentially responsible parties. The data come from the Department of Environmental Protection's Florida's State-Funded Action Sites list.

A review of the FL SHWS list, as provided by EDR, and dated 01/13/2020 has revealed that there is 1 FL SHWS site within approximately 1.5 miles of the target property.

<u>Lower Elevation</u>	<u>Address</u>	<u>Direction / Distance</u>	<u>Map ID</u>	<u>Page</u>
MUSSELMAN STEEL (PAR	1711 20TH STREET	ESE 1/2 - 1 (0.959 mi.)	CP1267	4153
Facility Status: Active				
Facility ID: 127				
EPA Facility-Site Id: ERIC_3898				

State and tribal landfill and/or solid waste disposal site lists

FL SWF/LF: The Solid Waste Facilities/Landfill Sites records typically contain an inventory of solid waste disposal facilities or landfills in a particular state. The data come from the Department of Environmental Protection's Facility Directory (Solid Waste Facilities).

A review of the FL SWF/LF list, as provided by EDR, has revealed that there are 8 FL SWF/LF sites within approximately 1 mile of the target property.

<u>Equal/Higher Elevation</u>	<u>Address</u>	<u>Direction / Distance</u>	<u>Map ID</u>	<u>Page</u>
TYRESOLER OF TAMPA I	1127 E TWIGGS ST	NE 1/8 - 1/4 (0.210 mi.)	O374	735
Database: SWF/LF, Date of Government Version: 04/12/2021				
Facility-Site Id: 97236				
Class Status: INACTIVE (I)				
KAUFFMAN TIRE SERVIC	601 N MORGAN ST	NW 1/4 - 1/2 (0.301 mi.)	AF582	1309
Database: SWF/LF, Date of Government Version: 04/12/2021				
Facility-Site Id: 96435				
Class Status: INACTIVE (I)				
DEPENDABLE AUTO & TI	1111 E. CASS ST	NNW 1/4 - 1/2 (0.366 mi.)	AO719	1708
Database: SWF/LF, Date of Government Version: 04/12/2021				
Facility-Site Id: 100148				

EXECUTIVE SUMMARY

Class Status: INACTIVE (I)				
OLSON TIRE & AUTO	1010 W KENNEDY BLVD	W 1/2 - 1 (0.916 mi.)	CU1256	4115
Database: SWF/LF, Date of Government Version: 04/12/2021				
Facility-Site Id: 96552				
Class Status: INACTIVE (I)				
<u>Lower Elevation</u>	<u>Address</u>	<u>Direction / Distance</u>	<u>Map ID</u>	<u>Page</u>
KIMMINS CONTRACTING	1501 2ND AVENUE, E.	NE 1/2 - 1 (0.631 mi.)	BP1122	3005
Database: SWF/LF, Date of Government Version: 04/12/2021				
Facility-Site Id: 96889				
Class Status: INACTIVE (I)				
TAMPA ELECTRIC CO HO	1650 HEMLOCK ST	ESE 1/2 - 1 (0.727 mi.)	CE1187	3491
Database: SWF/LF, Date of Government Version: 04/12/2021				
Facility-Site Id: 106574				
Class Status: PROPOSED (P)				
EAST 3RD AVE WAREHOU	1717 EAST 3RD AVE	NE 1/2 - 1 (0.762 mi.)	BY1214	3652
Database: SWF/LF, Date of Government Version: 04/12/2021				
Facility-Site Id: 102730				
Class Status: NOT YET DETERMINED (D)				
HECTOR ALONSO	607 22ND ST	E 1/2 - 1 (0.862 mi.)	CO1240	3880
Database: SWF/LF, Date of Government Version: 04/12/2021				
Facility-Site Id: 96067				
Class Status: INACTIVE (I)				

State and tribal leaking storage tank lists

FL LUST: The Leaking Underground Storage Tank Incident Reports contain an inventory of reported leaking underground storage tank incidents. The data come from the Department of Environmental Protection's PCTO1--Petroleum Contamination Detail Report.

A review of the FL LUST list, as provided by EDR, and dated 01/25/2021 has revealed that there are 149 FL LUST sites within approximately 1 mile of the target property.

<u>Equal/Higher Elevation</u>	<u>Address</u>	<u>Direction / Distance</u>	<u>Map ID</u>	<u>Page</u>
SEABOARD COLD STORAG	101 N BRUSH ST	0 - 1/8 (0.000 mi.)	C5	29
Discharge Cleanup Status: NFA - NFA COMPLETE				
Facility Status: CLOSED				
Facility-Site Id: 8624930				
BAYSHORE FOUR SEASON	102 JEFFERSON ST	NNW 0 - 1/8 (0.014 mi.)	B18	51
Discharge Cleanup Status: NFA - NFA COMPLETE				
Facility Status: CLOSED				
Facility-Site Id: 9807787				
BIRDWELL EQUIPMENT C	202 N 11TH ST	NE 0 - 1/8 (0.027 mi.)	E33	67
Discharge Cleanup Status: SRCR - SRCR COMPLETE				
Facility Status: CLOSED				
Facility-Site Id: 8625698				
CON AGRA INC	110 S NEBRASKA AVE	NE 0 - 1/8 (0.032 mi.)	C46	105
Discharge Cleanup Status: NREQ - CLEANUP NOT REQUIRED				

EXECUTIVE SUMMARY

Facility Status: CLOSED Facility-Site Id: 8627167					
WASHINGTON SQUARE PA	SW E WASHINGTON ST &	NNE 0 - 1/8 (0.044 mi.)	C60	149	
Discharge Cleanup Status: NFA - NFA COMPLETE Facility Status: CLOSED Facility-Site Id: 9807222					
HILLSBOROUGH CNTY-FL	311 N NEBRASKA AVE	NNE 0 - 1/8 (0.057 mi.)	E80	168	
Discharge Cleanup Status: NREQ - CLEANUP NOT REQUIRED Facility Status: CLOSED Facility-Site Id: 8624955					
ALLEY & ALLEY CHARTE	205 N BRUSH ST	NNE 0 - 1/8 (0.059 mi.)	C83	172	
Discharge Cleanup Status: NFA - NFA COMPLETE Facility Status: CLOSED Facility-Site Id: 8841244					
VENTO OIL CO	207 N 11TH ST	NE 0 - 1/8 (0.074 mi.)	E101	196	
Discharge Cleanup Status: NFA - NFA COMPLETE Facility Status: CLOSED Facility-Site Id: 8625679					
215 NORTH 11TH ST PR	215 N 11 ST	NE 0 - 1/8 (0.076 mi.)	E104	201	
Discharge Cleanup Status: SRCR - SRCR COMPLETE Facility Status: CLOSED Facility-Site Id: 9813099					
TAMPA BAY ARENA	901 E PLATT ST	S 0 - 1/8 (0.089 mi.)	G118	221	
Discharge Cleanup Status: RAP - RAP ONGOING Facility Status: CLOSED Facility-Site Id: 9102527					
TAMPA DOWNTOWN INVES	CITY BLK WASHINGTON	WNW 0 - 1/8 (0.105 mi.)	M160	309	
Discharge Cleanup Status: NFA - NFA COMPLETE Facility Status: CLOSED Facility-Site Id: 8943604					
FICARROTTA PROPERTY	601 E JACKSON ST	NW 1/8 - 1/4 (0.134 mi.)	K197	381	
Discharge Cleanup Status: ENTD - ELIGIBLE - NO TASK LEVEL DATA Facility Status: CLOSED Facility-Site Id: 9817887					
FIRESTONE #1889-0041	900 E KENNEDY BLVD	N 1/8 - 1/4 (0.160 mi.)	K234	470	
Discharge Cleanup Status: SA - SA ONGOING Facility Status: OPEN Facility-Site Id: 8733809					
WARE DEVELOPMENTS	KENNEDY BLVD & 13TH	NE 1/8 - 1/4 (0.164 mi.)	Q249	494	
Discharge Cleanup Status: SRCR - SRCR COMPLETE Facility Status: CLOSED Facility-Site Id: 9063897					
TM TAMPA LLC	1216 E MADISON ST	NNE 1/8 - 1/4 (0.172 mi.)	O271	549	
Discharge Cleanup Status: SA - SA ONGOING Facility Status: CLOSED Facility-Site Id: 9813924					
MARATHON-METRO #142	1239 E KENNEDY BLVD	NE 1/8 - 1/4 (0.172 mi.)	Q273	553	
Discharge Cleanup Status: RA - RA ONGOING Facility Status: OPEN Facility-Site Id: 8624933					
COURTHOUSE SQUARE PA	600 E KENNEDY BLVD	NW 1/8 - 1/4 (0.190 mi.)	K303	633	

EXECUTIVE SUMMARY

Discharge Cleanup Status: SRCR - SRCR COMPLETE

Facility Status: CLOSED

Facility-Site Id: 9803335

LIVINGSTONS BUSINESS	1123 E TWIGGS ST	NNE 1/8 - 1/4 (0.209 mi.)	O369	726
Discharge Cleanup Status: NREQ - CLEANUP NOT REQUIRED				
Discharge Cleanup Status: NFA - NFA COMPLETE				
Facility Status: CLOSED				
Facility-Site Id: 8625401				
TYRESOLER OF TAMPA I	1127 E TWIGGS ST	NE 1/8 - 1/4 (0.210 mi.)	O374	735
Discharge Cleanup Status: SRCR - SRCR COMPLETE				
Facility Status: OPEN				
Facility-Site Id: 8628060				
CSX TRANSPORTATION-U	601 NEBRASKA AVE	N 1/8 - 1/4 (0.213 mi.)	X377	740
Discharge Cleanup Status: NFA - NFA COMPLETE				
Facility Status: CLOSED				
Facility-Site Id: 9101044				
TAMPA HILLSBOROUGH C	613 N MERIDIAN ST	NNE 1/8 - 1/4 (0.232 mi.)	O439	858
Discharge Cleanup Status: NREQ - CLEANUP NOT REQUIRED				
Facility Status: CLOSED				
Facility-Site Id: 9806435				
CITY OF TAMPA- 12TH	612 N 12TH ST	NNE 1/4 - 1/2 (0.262 mi.)	AC494	1019
Discharge Cleanup Status: NREQ - CLEANUP NOT REQUIRED				
Discharge Cleanup Status: NFAC - NO FURTHER ACTION WITH CONDITIONS				
Facility Status: CLOSED				
Facility-Site Id: 8625662				
TAMPA CITY-12TH ST M	616 N 12TH ST (AT RA	NNE 1/4 - 1/2 (0.272 mi.)	AC517	1092
Discharge Cleanup Status: VCCR - VERIFIED CONTAMINATION, CLEANUP REQUIRED				
Facility Status: CLOSED				
Facility-Site Id: 9807370				
KAUFFMAN TIRE SERVIC	601 N MORGAN ST	NW 1/4 - 1/2 (0.301 mi.)	AF582	1309
Discharge Cleanup Status: NFA - NFA COMPLETE				
Facility Status: CLOSED				
Facility-Site Id: 8733857				
ICE HOUSE	818 ZACK ST	N 1/4 - 1/2 (0.302 mi.)	X588	1317
Discharge Cleanup Status: SRCR - SRCR COMPLETE				
Facility Status: CLOSED				
Facility-Site Id: 9800516				
TAMPA ELECTRIC CO-CA	1214 E CASS ST	N 1/4 - 1/2 (0.341 mi.)	AK672	1549
Discharge Cleanup Status: SRCR - SRCR COMPLETE				
Facility Status: CLOSED				
Facility-Site Id: 8837435				
SCAGLIONE PROPERTY-E	1304 CHANNELSIDE DR	NNE 1/4 - 1/2 (0.387 mi.)	AN766	1853
Discharge Cleanup Status: SRCR - SRCR COMPLETE				
Facility Status: CLOSED				
Facility-Site Id: 8942924				
AIR DROME TIRE	612 E CASS ST	NNW 1/4 - 1/2 (0.441 mi.)	AX858	2085
Discharge Cleanup Status: SA - SA ONGOING				
Facility Status: CLOSED				
Facility-Site Id: 8624801				
US FEDERAL COURTHOUS	801 N FLORIDA AVE #6	NW 1/4 - 1/2 (0.450 mi.)	AP874	2170
Discharge Cleanup Status: NREQ - CLEANUP NOT REQUIRED				

EXECUTIVE SUMMARY

Facility Status: OPEN
Facility-Site Id: 9501854

RIVER PLACE	238 W KENNEDY BLVD	W 1/4 - 1/2 (0.469 mi.)	AS926	2251
Discharge Cleanup Status: NFA - NFA COMPLETE				
Facility Status: CLOSED				
Facility-Site Id: 9401996				
GARRISON CHANNEL	631 S ASHLEY ST	WNW 1/4 - 1/2 (0.492 mi.)	BB956	2287
Discharge Cleanup Status: NREQ - CLEANUP NOT REQUIRED				
Facility Status: CLOSED				
Facility-Site Id: 9301000				
CASTELLANO PROPERTY	505 TYLER ST	NW 1/4 - 1/2 (0.492 mi.)	AX958	2291
Discharge Cleanup Status: NFA - NFA COMPLETE				
Facility Status: CLOSED				
Facility-Site Id: 9101375				
FLORIDAN HOTEL	905 N FLORIDA AVE	NW 1/4 - 1/2 (0.497 mi.)	BD966	2300
Discharge Cleanup Status: RAP - RAP ONGOING				
Facility Status: CLOSED				
Facility-Site Id: 9600323				
UNIV OF TAMPA	401 W KENNEDY BLVD	W 1/2 - 1 (0.543 mi.)	BJ1023	2616
Discharge Cleanup Status: NREQ - CLEANUP NOT REQUIRED				
Discharge Cleanup Status: NFA - NFA COMPLETE				
Facility Status: CLOSED				
Facility-Site Id: 8735778				
PIONEER AUTO SERVICE	1004 N FLORIDA AVE	NW 1/2 - 1 (0.561 mi.)	BD1049	2733
Discharge Cleanup Status: NFA - NFA COMPLETE				
Facility Status: CLOSED				
Facility-Site Id: 8625262				
ST PAUL AME CHURCH	506 E HARRISON ST	NW 1/2 - 1 (0.569 mi.)	BL1054	2739
Discharge Cleanup Status: NFA - NFA COMPLETE				
Facility Status: CLOSED				
Facility-Site Id: 9812226				
METHODIST PLACE	400 E HARRISON ST	NW 1/2 - 1 (0.588 mi.)	BD1076	2922
Discharge Cleanup Status: SA - SA ONGOING				
Facility Status: CLOSED				
Facility-Site Id: 9812234				
PERRY HARVEY PARK	1201 N ORANGE & CASS	NNW 1/2 - 1 (0.617 mi.)	BT1113	2977
Discharge Cleanup Status: LNFA - LOW SCORE SITE INITIATIVE NO FURTHER ACTION				
Discharge Cleanup Status: NFA - NFA COMPLETE				
Facility Status: CLOSED				
Facility-Site Id: 9813834				
BAZARTE RENE	801 E SCOTT ST	NNW 1/2 - 1 (0.634 mi.)	BT1126	3014
Discharge Cleanup Status: NFAC - NO FURTHER ACTION WITH CONDITIONS				
Facility Status: CLOSED				
Facility-Site Id: 8732385				
VT CHILLER PLANT	429 W KENNEDY BLVD	W 1/2 - 1 (0.638 mi.)	BJ1129	3023
Discharge Cleanup Status: LNFA - LOW SCORE SITE INITIATIVE NO FURTHER ACTION				
Facility Status: CLOSED				
Facility-Site Id: 9813360				
160 W TYLER ST	160 W TYLER ST	WNW 1/2 - 1 (0.654 mi.)	BO1134	3037
Discharge Cleanup Status: SA - SA ONGOING				
Facility Status: CLOSED				

EXECUTIVE SUMMARY

Facility-Site Id: 9817809				
AUTOBOND IMPORTS	1112 N FLORIDA AVE	NW 1/2 - 1 (0.654 mi.)	BU1135	3039
Discharge Cleanup Status: SA - SA ONGOING				
Facility Status: CLOSED				
Facility-Site Id: 9045730				
HILLSBOROUGH CNTY-JA	1308 N MORGAN ST	NNW 1/2 - 1 (0.666 mi.)	BL1141	3056
Discharge Cleanup Status: SA - SA ONGOING				
Facility Status: CLOSED				
Facility-Site Id: 8627689				
IPPOLITO PROPERTY	606 W KENNEDY BLVD	W 1/2 - 1 (0.666 mi.)	BW1142	3061
Discharge Cleanup Status: NFA - NFA COMPLETE				
Discharge Cleanup Status: RA - RA ONGOING				
Facility Status: CLOSED				
Facility-Site Id: 9101617				
Facility-Site Id: 9201192				
HILLSBOROUGH CNTY-MO	1301 N MORGAN ST	NNW 1/2 - 1 (0.668 mi.)	BT1147	3085
Discharge Cleanup Status: VCCR - VERIFIED CONTAMINATION, CLEANUP REQUIRED				
Facility Status: CLOSED				
Facility-Site Id: 9102571				
PORTER PROPERTY	1201 N TAMPA ST	NW 1/2 - 1 (0.669 mi.)	BU1148	3091
Discharge Cleanup Status: SRCR - SRCR COMPLETE				
Facility Status: CLOSED				
Facility-Site Id: 9701321				
TAMPA CITY-ROYAL ST	ROYAL ST & TAMPA ST	NW 1/2 - 1 (0.670 mi.)	BU1154	3312
Discharge Cleanup Status: RA - RA ONGOING				
Facility Status: CLOSED				
Facility-Site Id: 8841046				
FORMER FL BREWERY SI	1234 E 5TH AVE	NNE 1/2 - 1 (0.683 mi.)	BV1166	3384
Discharge Cleanup Status: SA - SA ONGOING				
Facility Status: CLOSED				
Facility-Site Id: 9401813				
SUN BANK PROPERTY	605 N 19TH ST	ENE 1/2 - 1 (0.710 mi.)	BS1179	3419
Discharge Cleanup Status: NFA - NFA COMPLETE				
Facility Status: CLOSED				
Facility-Site Id: 8625122				
UT RESIDENCE HALL 7	W N A STREET / N BRE	W 1/2 - 1 (0.723 mi.)	BW1184	3432
Discharge Cleanup Status: NREQ - CLEANUP NOT REQUIRED				
Facility Status: CLOSED				
Facility-Site Id: 9813058				
KWIK STOP	934 E HENDERSON AVE	N 1/2 - 1 (0.737 mi.)	CF1203	3585
Discharge Cleanup Status: SA - SA ONGOING				
Facility Status: CLOSED				
Facility-Site Id: 8625526				
HOUSING OF ST LAUREN	715 E HENDERSON ST	N 1/2 - 1 (0.738 mi.)	CA1204	3591
Discharge Cleanup Status: NFA - NFA COMPLETE				
Facility Status: CLOSED				
Facility-Site Id: 9803152				
BP #429-SHAMIES	901 E 7TH AVE	N 1/2 - 1 (0.741 mi.)	CF1206	3601
Discharge Cleanup Status: RA - RA ONGOING				
Facility Status: CLOSED				
Facility-Site Id: 8624761				
ICI PAINTS	1010-26 19TH ST	NE 1/2 - 1 (0.746 mi.)	CG1209	3613

EXECUTIVE SUMMARY

Discharge Cleanup Status: NREQ - CLEANUP NOT REQUIRED

Facility Status: CLOSED

Facility-Site Id: 9103447

ICI PAINTS	1026 N 19TH ST	NE 1/2 - 1 (0.750 mi.)	CG1212	3632
Discharge Cleanup Status: PNTD - PARTIAL ELIGIBILITY - NO TASK LEVEL DATA				
Facility Status: OPEN				
Facility-Site Id: 9102845				
PETE & FRANKS GARAGE	1602 N 15TH ST	NNE 1/2 - 1 (0.752 mi.)	CH1213	3647
Discharge Cleanup Status: NFA - NFA COMPLETE				
Facility Status: CLOSED				
Facility-Site Id: 8627430				
HILLSBOROUGH COMMUNI	7TH AVE & NEBRASKA A	N 1/2 - 1 (0.779 mi.)	CF1216	3655
Discharge Cleanup Status: SA - SA ONGOING				
Facility Status: CLOSED				
Facility-Site Id: 9802434				
PRECISION NISSAN INC	813 W KENNEDY BLVD	W 1/2 - 1 (0.783 mi.)	CI1217	3659
Discharge Cleanup Status: RA - RA ONGOING				
Facility Status: CLOSED				
Facility-Site Id: 8944436				
STAR #1229	1802 N NEBRASKA AVE	N 1/2 - 1 (0.792 mi.)	CF1220	3666
Discharge Cleanup Status: RAP - RAP ONGOING				
Facility Status: CLOSED				
Facility-Site Id: 8625656				
SUNOCO-818 MARKET	818 W PLATT ST	WSW 1/2 - 1 (0.804 mi.)	CK1221	3672
Discharge Cleanup Status: SRCR - SRCR COMPLETE				
Facility Status: OPEN				
Facility-Site Id: 8627499				
TAMBORELLO STATION	1715 E 4TH AVE	NE 1/2 - 1 (0.812 mi.)	1223	3697
Discharge Cleanup Status: SRCR - SRCR COMPLETE				
Facility Status: CLOSED				
Facility-Site Id: 8624823				
CHEVRON #48093-B L P	102 N US 301	W 1/2 - 1 (0.813 mi.)	CI1224	3703
Discharge Cleanup Status: SRCR - SRCR COMPLETE				
Facility Status: CLOSED				
Facility-Site Id: 8625348				
TAMPA ELECTRIC CO-TE	1898 NUCCIO PKY	NNE 1/2 - 1 (0.819 mi.)	1225	3707
Discharge Cleanup Status: SRCR - SRCR COMPLETE				
Facility Status: OPEN				
Facility-Site Id: 8839853				
CHEVRON #48082-CHAIR	901 W KENNEDY BLVD	W 1/2 - 1 (0.826 mi.)	CI1226	3721
Discharge Cleanup Status: RA - RA ONGOING				
Facility Status: CLOSED				
Facility-Site Id: 8625365				
METRO MARKET @ HYDE	900 W KENNEDY BLVD	W 1/2 - 1 (0.829 mi.)	CI1227	3727
Discharge Cleanup Status: NFA - NFA COMPLETE				
Facility Status: OPEN				
Facility-Site Id: 8624822				
AMOCO #1	901 W PLATT ST	WSW 1/2 - 1 (0.834 mi.)	CK1229	3742
Discharge Cleanup Status: RAP - RAP ONGOING				
Facility Status: CLOSED				
Facility-Site Id: 8624766				
TRACKS	1430 E 7TH AVE	NNE 1/2 - 1 (0.836 mi.)	CH1230	3747

EXECUTIVE SUMMARY

Discharge Cleanup Status: NREQ - CLEANUP NOT REQUIRED Facility Status: CLOSED Facility-Site Id: 9101102				
FRONTIER FL LLC-HYDE	105 N EDISON AVE	W 1/2 - 1 (0.851 mi.)	CI1231	3751
Discharge Cleanup Status: NREQ - CLEANUP NOT REQUIRED Facility Status: OPEN Facility-Site Id: 8627996				
TORRES TRANSMISSIONS	2002 N NEBRASKA AVE	N 1/2 - 1 (0.913 mi.)	CT1255	4110
Discharge Cleanup Status: SRCR - SRCR COMPLETE Facility Status: CLOSED Facility-Site Id: 9601267				
GIGLIO PROPERTY	2007 NEBRASKA AVE	N 1/2 - 1 (0.925 mi.)	CT1259	4128
Discharge Cleanup Status: NREQ - CLEANUP NOT REQUIRED Facility Status: CLOSED Facility-Site Id: 9102252				
HAWKE CHRYSLER PLYMO	CORNER OF CASS ST &	WNW 1/2 - 1 (0.934 mi.)	CV1262	4136
Discharge Cleanup Status: NFA - NFA COMPLETE Facility Status: CLOSED Facility-Site Id: 9700334				
ASPHALT DRIVEWAY CO	1107 W KENNEDY BLVD	W 1/2 - 1 (0.935 mi.)	CU1263	4139
Discharge Cleanup Status: SRCR - SRCR COMPLETE Facility Status: CLOSED Facility-Site Id: 8736722				
DELAWARE APARTMENTS	310 S DELAWARE AVE A	WSW 1/2 - 1 (0.937 mi.)	1264	4145
Discharge Cleanup Status: SRCR - SRCR COMPLETE Facility Status: OPEN Facility-Site Id: 9202226				
SILVER DOLLAR TAVERN	411 E PALM	N 1/2 - 1 (0.955 mi.)	1266	4149
Discharge Cleanup Status: NREQ - CLEANUP NOT REQUIRED Facility Status: CLOSED Facility-Site Id: 9601135				
TAMPA CITY-POLICE DE	1710 N TAMPA ST	NW 1/2 - 1 (0.963 mi.)	CW1268	4155
Discharge Cleanup Status: SRCR - SRCR COMPLETE Facility Status: CLOSED Facility-Site Id: 8942563				
CITY OF TAMPA REGION	N TAMPA ST	NNW 1/2 - 1 (0.970 mi.)	CW1270	4165
Discharge Cleanup Status: NREQ - CLEANUP NOT REQUIRED Facility Status: CLOSED Facility-Site Id: 9100014				
ACTION PRINTING	1120 W KENNEDY BLVD	W 1/2 - 1 (0.979 mi.)	CU1273	4176
Discharge Cleanup Status: NREQ - CLEANUP NOT REQUIRED Facility Status: CLOSED Facility-Site Id: 9809189				
PROFESSIONAL SERVICE	512 N DELAWARE AVE	WNW 1/2 - 1 (0.981 mi.)	1274	4180
Discharge Cleanup Status: NREQ - CLEANUP NOT REQUIRED Facility Status: CLOSED Facility-Site Id: 8942650				
FDOT PROPERTY CROSST	2815 LONG ST	ENE 1/2 - 1 (0.985 mi.)	1276	4185
Discharge Cleanup Status: RA - RA ONGOING Discharge Cleanup Status: NFA - NFA COMPLETE Facility Status: CLOSED				

EXECUTIVE SUMMARY

Facility-Site Id: 8509056

Lower Elevation	Address	Direction / Distance	Map ID	Page
ELI WITT CO Discharge Cleanup Status: SA - SA ONGOING Facility Status: CLOSED Facility-Site Id: 9101430	609 CUMBERLAND AVE	SSE 0 - 1/8 (0.045 mi.)	B61	152
FORMER FLORIDA BLUEP Discharge Cleanup Status: NFA - NFA COMPLETE Facility Status: CLOSED Facility-Site Id: 8627847	101 S 12TH ST	ENE 0 - 1/8 (0.092 mi.)	F126	231
KAL-MAR CONSTRUCTION Discharge Cleanup Status: SRCR - SRCR COMPLETE Facility Status: CLOSED Facility-Site Id: 8627640	908 E EUNICE ST	SSE 0 - 1/8 (0.106 mi.)	G162	313
TAMPA CITY-CONVENTIO Discharge Cleanup Status: RA - RA ONGOING Facility Status: CLOSED Facility-Site Id: 8838723	327 S FRANKLIN ST	SW 1/8 - 1/4 (0.128 mi.)	N179	343
KENNEY PROPERTY Discharge Cleanup Status: NREQ - CLEANUP NOT REQUIRED Discharge Cleanup Status: SA - SA ONGOING Facility Status: CLOSED Facility-Site Id: 9300022	209 S 12TH ST	E 1/8 - 1/4 (0.138 mi.)	P206	391
GARRISON STEVEDORING Discharge Cleanup Status: NFA - NFA COMPLETE Facility Status: CLOSED Facility-Site Id: 8732411	101 S 13TH ST	ENE 1/8 - 1/4 (0.152 mi.)	P227	454
GORDON PROPERTY Discharge Cleanup Status: SRCR - SRCR COMPLETE Facility Status: CLOSED Facility-Site Id: 9501598	858 CHANNELSIDE DR	ENE 1/8 - 1/4 (0.163 mi.)	P246	486
TAMPA PORT AUTHORITY Discharge Cleanup Status: NFA - NFA COMPLETE Facility Status: CLOSED Facility-Site Id: 9201835	1301 ELLA MAE ST	SSE 1/8 - 1/4 (0.167 mi.)	R252	504
TAMPA CTY-RIBBON OF Discharge Cleanup Status: NFA - NFA COMPLETE Facility Status: CLOSED Facility-Site Id: 9807097	237 S ASHLEY ST	WSW 1/8 - 1/4 (0.173 mi.)	N277	568
TACO BELL Discharge Cleanup Status: NFA - NFA COMPLETE Facility Status: CLOSED Facility-Site Id: 9201884	303 MERIDIAN	ESE 1/8 - 1/4 (0.189 mi.)	H301	629
FOGARTY VAN LINES-OF Discharge Cleanup Status: NFA - NFA COMPLETE Facility Status: CLOSED Facility-Site Id: 9501591	1103 E CUMBERLAND ST	ESE 1/8 - 1/4 (0.206 mi.)	T357	700
FOGARTY VAN LINES-TR Discharge Cleanup Status: SA - SA ONGOING	290 S MERIDIAN AVE U	ESE 1/8 - 1/4 (0.208 mi.)	T361	708

EXECUTIVE SUMMARY

Facility Status: CLOSED
Facility-Site Id: 8625622

COCA-COLA BOTTLING C	13TH & YORK ST	ENE 1/8 - 1/4 (0.214 mi.)	Z379	745
Discharge Cleanup Status: RA - RA ONGOING				
Facility Status: CLOSED				
Facility-Site Id: 8626344				
SOUTHEAST FINANCIAL	401 E JACKSON ST	WNW 1/8 - 1/4 (0.216 mi.)	M384	754
Discharge Cleanup Status: NFA - NFA COMPLETE				
Facility Status: CLOSED				
Facility-Site Id: 9102164				
PIONEER PROPERTIES A	100 TAMPA ST	W 1/8 - 1/4 (0.224 mi.)	W423	835
Discharge Cleanup Status: SRCR - SRCR COMPLETE				
Facility Status: CLOSED				
Facility-Site Id: 8942888				
J H WILLIAMS OIL CO	1237 E TWIGGS ST	NE 1/8 - 1/4 (0.241 mi.)	Q460	927
Discharge Cleanup Status: RA - RA ONGOING				
Discharge Cleanup Status: NFA - NFA COMPLETE				
Facility Status: OPEN				
Facility-Site Id: 8736356				
TAMPA CITY-FLEET MAI	405 E KENNEDY BLVD	WNW 1/8 - 1/4 (0.244 mi.)	V468	974
Discharge Cleanup Status: RA - RA ONGOING				
Facility Status: CLOSED				
Facility-Site Id: 8625671				
SUN OIL	1021 E ELLA MAE ST	SE 1/4 - 1/2 (0.260 mi.)	T487	1004
Discharge Cleanup Status: NFA - NFA COMPLETE				
Facility Status: CLOSED				
Facility-Site Id: 9300570				
LAND TRUST #1	401-405 E KENNEDY BL	WNW 1/4 - 1/2 (0.262 mi.)	V491	1012
Discharge Cleanup Status: SA - SA ONGOING				
Facility Status: CLOSED				
Facility-Site Id: 9700997				
SEL MADURO FL INC	401 N 13TH ST	ESE 1/4 - 1/2 (0.266 mi.)	AE506	1046
Discharge Cleanup Status: NFA - NFA COMPLETE				
Facility Status: CLOSED				
Facility-Site Id: 8625429				
CARNIVAL ECSTASY IMO	651 CHANNELSIDE DR #	SE 1/4 - 1/2 (0.287 mi.)	T545	1215
Discharge Cleanup Status: SA - SA ONGOING				
Facility Status: CLOSED				
Facility-Site Id: 8625300				
FORMER TAMPA TRIBUNE	202 S PARKER ST	WSW 1/4 - 1/2 (0.301 mi.)	AH574	1287
Discharge Cleanup Status: NFAC - NO FURTHER ACTION WITH CONDITIONS				
Facility Status: CLOSED				
Facility-Site Id: 9700729				
HARBOUR ISLAND	ONE HARBOUR PLACE #2	SSE 1/4 - 1/2 (0.316 mi.)	602	1372
Discharge Cleanup Status: NFA - NFA COMPLETE				
Facility Status: CLOSED				
Facility-Site Id: 9202003				
PARK TOWER	400 N. TAMPA STREET	WNW 1/4 - 1/2 (0.369 mi.)	AI729	1744
Discharge Cleanup Status: NREQ - CLEANUP NOT REQUIRED				
Facility Status: OPEN				
Facility-Site Id: 9804103				
CARGILL INC	200 N 19TH ST	ENE 1/4 - 1/2 (0.450 mi.)	AZ882	2188

EXECUTIVE SUMMARY

Discharge Cleanup Status: NREQ - CLEANUP NOT REQUIRED

Facility Status: CLOSED

Facility-Site Id: 8624988

TAMPA ELECTRIC CO-TE	700 N TAMPA ST	WNW 1/4 - 1/2 (0.470 mi.)	BB930	2255
Discharge Cleanup Status: SRCR - SRCR COMPLETE				
Facility Status: CLOSED				
Facility-Site Id: 8732442				
DETSKO TERMINACS INC	739 N 14TH ST	NE 1/4 - 1/2 (0.484 mi.)	BC946	2279
Discharge Cleanup Status: NFA - NFA COMPLETE				
Facility Status: CLOSED				
Facility-Site Id: 8625085				
TAMPA CITY-DAVIS ISL	2 COLUMBIA DR	SW 1/2 - 1 (0.508 mi.)	AT979	2324
Discharge Cleanup Status: NFA - NFA COMPLETE				
Facility Status: CLOSED				
Facility-Site Id: 9802761				
6 COLUMBIA PLACE PAR	6 COLUMBIA DR	SW 1/2 - 1 (0.513 mi.)	BG982	2328
Discharge Cleanup Status: NREQ - CLEANUP NOT REQUIRED				
Facility Status: OPEN				
Facility-Site Id: 9201525				
ISLAND CENTER CORP I	6 COLUMBIA DR	SW 1/2 - 1 (0.513 mi.)	BG984	2332
Discharge Cleanup Status: NFA - NFA COMPLETE				
Facility Status: CLOSED				
Facility-Site Id: 8626206				
MPLX TERMINALS LLC -	425 S 20TH ST	E 1/2 - 1 (0.517 mi.)	BH992	2429
Discharge Cleanup Status: LNFA - LOW SCORE SITE INITIATIVE NO FURTHER ACTION				
Discharge Cleanup Status: NREQ - CLEANUP NOT REQUIRED				
Discharge Cleanup Status: SA - SA ONGOING				
Discharge Cleanup Status: RA - RA ONGOING				
Discharge Cleanup Status: NFA - NFA COMPLETE				
*Additional key fields are available in the Map Findings section				
Facility Status: OPEN				
Facility-Site Id: 8837986				
ONE DAVIS MEDICAL BL	1 DAVIS BLVD	SW 1/2 - 1 (0.517 mi.)	AT993	2497
Discharge Cleanup Status: NFA - NFA COMPLETE				
Facility Status: CLOSED				
Facility-Site Id: 9805598				
TAMPA GENERAL HOSPIT	1 TAMPA GENERAL CIR	SW 1/2 - 1 (0.521 mi.)	AT1002	2533
Discharge Cleanup Status: NFA - NFA COMPLETE				
Facility Status: OPEN				
Facility-Site Id: 8625729				
BUCKEYE TERMINALS LL	504 N 19TH ST	ENE 1/2 - 1 (0.548 mi.)	BK1036	2690
Discharge Cleanup Status: RA - RA ONGOING				
Discharge Cleanup Status: NREQ - CLEANUP NOT REQUIRED				
Discharge Cleanup Status: ENTD - ELIGIBLE - NO TASK LEVEL DATA				
Facility Status: OPEN				
Facility-Site Id: 9100107				
EMBASSY HOTEL	555 WESTSHORE BLVD	NW 1/2 - 1 (0.585 mi.)	BO1073	2751
Discharge Cleanup Status: NREQ - CLEANUP NOT REQUIRED				
Facility Status: OPEN				
Facility-Site Id: 9200540				
GULF MARINE REPAIR	1800 GRANT ST	ESE 1/2 - 1 (0.586 mi.)	1075	2756

EXECUTIVE SUMMARY

Discharge Cleanup Status: SA - SA ONGOING

Facility Status: OPEN

Facility-Site Id: 8943086

HILLSBOROUGH COMMUNI **39 COLUMBIA DR** **SSW 1/2 - 1 (0.593 mi.)** **1084** **2930**

Discharge Cleanup Status: SRCR - SRCR COMPLETE

Facility Status: OPEN

Facility-Site Id: 9400494

LEE PALLARDY INC **415 S HYDE PARK AVE** **WSW 1/2 - 1 (0.595 mi.)** **BR1088** **2942**

Discharge Cleanup Status: NFA - NFA COMPLETE

Facility Status: CLOSED

Facility-Site Id: 8735348

DOMINOS PIZZA **1005 N TAMPA ST** **NW 1/2 - 1 (0.606 mi.)** **BO1096** **2952**

Discharge Cleanup Status: SRCR - SRCR COMPLETE

Facility Status: CLOSED

Facility-Site Id: 9601294

GEORGE B HOWELL MARI **NORTH OF BLDG 65** **SSE 1/2 - 1 (0.627 mi.)** **1118** **2987**

Discharge Cleanup Status: RA - RA ONGOING

Facility Status: CLOSED

Facility-Site Id: 9803865

INTERNATIONAL SHIP R **PORT TAMPA HESS TERM** **NE 1/2 - 1 (0.636 mi.)** **BN1127** **3019**

Discharge Cleanup Status: RA - RA ONGOING

Facility Status: CLOSED

Facility-Site Id: 9808490

US NAVY-FORMER RESER **811 WYNKOOP RD** **E 1/2 - 1 (0.662 mi.)** **BM1140** **3053**

Discharge Cleanup Status: SA - SA ONGOING

Facility Status: CLOSED

Facility-Site Id: 9700311

KIMMINS CONTRACTING **1617 E 2ND AVE** **NE 1/2 - 1 (0.671 mi.)** **BY1155** **3318**

Discharge Cleanup Status: SA - SA ONGOING

Discharge Cleanup Status: NFA - NFA COMPLETE

Facility Status: OPEN

Facility-Site Id: 8628039

MARATHON PETROLEUM S **519 S 19TH ST** **ENE 1/2 - 1 (0.673 mi.)** **BS1157** **3343**

Discharge Cleanup Status: RA - RA ONGOING

Discharge Cleanup Status: LNFA - LOW SCORE SITE INITIATIVE NO FURTHER ACTION

Discharge Cleanup Status: NFA - NFA COMPLETE

Discharge Cleanup Status: SA - SA ONGOING

Facility Status: CLOSED

Facility-Site Id: 8509068

HANLON PROPERTY **52 ALBA MARLE PT** **SSW 1/2 - 1 (0.674 mi.)** **1159** **3366**

Discharge Cleanup Status: NFA - NFA COMPLETE

Facility Status: OPEN

Facility-Site Id: 9600626

FLOWERVE **1301 KING RD** **ESE 1/2 - 1 (0.692 mi.)** **CB1169** **3391**

Discharge Cleanup Status: SA - SA ONGOING

Facility Status: CLOSED

Facility-Site Id: 9803803

DB TRUCKING **501 N 20TH ST** **ENE 1/2 - 1 (0.704 mi.)** **CC1176** **3407**

Discharge Cleanup Status: NFA - NFA COMPLETE

Facility Status: OPEN

Facility-Site Id: 8625069

TAMPA ELECTRIC CO HO **1650 HEMLOCK ST** **ESE 1/2 - 1 (0.727 mi.)** **CE1187** **3491**

EXECUTIVE SUMMARY

Discharge Cleanup Status: NREQ - CLEANUP NOT REQUIRED
 Discharge Cleanup Status: ENTD - ELIGIBLE - NO TASK LEVEL DATA
 Facility Status: OPEN
 Facility-Site Id: 8839203

BEST LINE OIL CO **2004 DURHAM ST** **ENE 1/2 - 1 (0.731 mi.)** **BZ1196** **3536**

Discharge Cleanup Status: RA - RA ONGOING
 Facility Status: OPEN
 Facility-Site Id: 8625549

SCHWARTZ PROPERTY **48 ADALIA AVE** **SSW 1/2 - 1 (0.732 mi.)** **1201** **3577**

Discharge Cleanup Status: NFA - NFA COMPLETE
 Facility Status: ABANDONED
 Facility-Site Id: 9804381

EASTERN OIL CO **NE 19TH & GRANT ST** **E 1/2 - 1 (0.734 mi.)** **1202** **3580**

Discharge Cleanup Status: NFA - NFA COMPLETE
 Facility Status: CLOSED
 Facility-Site Id: 8627988

FL DEPT OF TRANSPORT **115 N 20TH ST ADJACN** **ENE 1/2 - 1 (0.739 mi.)** **BZ1205** **3596**

Discharge Cleanup Status: SA - SA ONGOING
 Facility Status: CLOSED
 Facility-Site Id: 9804864

ADAMO DRIVE INC **1901 E ADAMO DR** **NE 1/2 - 1 (0.806 mi.)** **CG1222** **3683**

Discharge Cleanup Status: RA - RA ONGOING
 Facility Status: OPEN
 Facility-Site Id: 8625191

CONVENIENCE CENTER **301 S 22ND ST** **E 1/2 - 1 (0.832 mi.)** **CL1228** **3737**

Discharge Cleanup Status: SRCR - SRCR COMPLETE
 Facility Status: CLOSED
 Facility-Site Id: 8625619

MARJORIE PARK MARINA **115 COLUMBIA DR** **S 1/2 - 1 (0.852 mi.)** **1232** **3761**

Discharge Cleanup Status: NREQ - CLEANUP NOT REQUIRED
 Discharge Cleanup Status: NFA - NFA COMPLETE
 Facility Status: CLOSED
 Facility Status: OPEN
 Facility-Site Id: 8942560
 Facility-Site Id: 8942644

ARGOS CEMENT LLC **2001 MARITIME BLVD** **SE 1/2 - 1 (0.853 mi.)** **CM1234** **3770**

Discharge Cleanup Status: SRCR - SRCR COMPLETE
 Discharge Cleanup Status: SA - SA ONGOING
 Discharge Cleanup Status: NFA - NFA COMPLETE
 Discharge Cleanup Status: RA - RA ONGOING
 Facility Status: OPEN
 Facility Status: CLOSED
 Facility-Site Id: 8625141
 Facility-Site Id: 9200946

LAFARGE CORP-OLD SHO **2001 MARITIME BLVD** **SE 1/2 - 1 (0.853 mi.)** **CM1236** **3861**

Discharge Cleanup Status: SA - SA ONGOING
 Facility Status: CLOSED
 Facility-Site Id: 9400999

TAMPA CITY-FIRE STAT **311 S 22ND ST & LIND** **E 1/2 - 1 (0.865 mi.)** **CL1241** **3880**

Discharge Cleanup Status: SRCR - SRCR COMPLETE
 Facility Status: CLOSED

EXECUTIVE SUMMARY

Facility-Site Id: 8842516

DIXIE NEON CO	608 S 22ND ST	E 1/2 - 1 (0.876 mi.)	CO1242	3885
----------------------	----------------------	------------------------------	---------------	-------------

Discharge Cleanup Status: RA - RA ONGOING

Facility Status: CLOSED

Facility-Site Id: 8625074

ROBERTSON PROPERTY	90 ADELIA AVE	SSW 1/2 - 1 (0.880 mi.)	1244	3898
---------------------------	----------------------	--------------------------------	-------------	-------------

Discharge Cleanup Status: NFA - NFA COMPLETE

Facility Status: CLOSED

Facility-Site Id: 9600965

TAMPA ELECTRIC CO	1700 HEMLOCK ST	ESE 1/2 - 1 (0.883 mi.)	CP1245	3901
--------------------------	------------------------	--------------------------------	---------------	-------------

Discharge Cleanup Status: DNR - DISCHARGE NOTIFICATION RECEIVED

Discharge Cleanup Status: RA - RA ONGOING

Facility Status: CLOSED

Facility-Site Id: 8625562

QUICK FOOD STORE	901 S 22ND ST	E 1/2 - 1 (0.887 mi.)	CQ1246	3938
-------------------------	----------------------	------------------------------	---------------	-------------

Discharge Cleanup Status: SA - SA ONGOING

Discharge Cleanup Status: NREQ - CLEANUP NOT REQUIRED

Facility Status: CLOSED

Facility-Site Id: 8624845

CENTRAL FL PIPELINE-	1904 HEMLOCK ST	ESE 1/2 - 1 (0.899 mi.)	CP1247	3946
-----------------------------	------------------------	--------------------------------	---------------	-------------

Discharge Cleanup Status: RAP - RAP ONGOING

Discharge Cleanup Status: RA - RA ONGOING

Facility Status: CLOSED

Facility-Site Id: 9816247

MAJIK KWIK STOP	904 S 22ND ST	E 1/2 - 1 (0.907 mi.)	CQ1248	3952
------------------------	----------------------	------------------------------	---------------	-------------

Discharge Cleanup Status: RA - RA ONGOING

Facility Status: CLOSED

Facility-Site Id: 8624970

CSX TRANSPORTATION B	HOOKERS POINT RAIL N	ESE 1/2 - 1 (0.907 mi.)	CP1249	3959
-----------------------------	-----------------------------	--------------------------------	---------------	-------------

Discharge Cleanup Status: SRCR - SRCR COMPLETE

Facility Status: CLOSED

Facility-Site Id: 9811950

CITGO PETROLEUM CORP	801 MCCLOSKEY BLVD	SSE 1/2 - 1 (0.908 mi.)	CR1253	4041
-----------------------------	---------------------------	--------------------------------	---------------	-------------

Discharge Cleanup Status: NREQ - CLEANUP NOT REQUIRED

Discharge Cleanup Status: RA - RA ONGOING

Facility Status: OPEN

Facility-Site Id: 8625797

FL DEPT OF TRANSPORT	1102 N 22ND ST	ENE 1/2 - 1 (0.917 mi.)	CS1257	4116
-----------------------------	-----------------------	--------------------------------	---------------	-------------

Discharge Cleanup Status: SRCR - SRCR COMPLETE

Facility Status: OPEN

Facility-Site Id: 8624826

THOMPSON FABRICATED	2103 2ND AVE	NE 1/2 - 1 (0.971 mi.)	CS1271	4168
----------------------------	---------------------	-------------------------------	---------------	-------------

Discharge Cleanup Status: SRCR - SRCR COMPLETE

Facility Status: CLOSED

Facility-Site Id: 9102303

HILLSBOROUGH CNTY SC	1005 SWANN AVE	WSW 1/2 - 1 (0.977 mi.)	1272	4172
-----------------------------	-----------------------	--------------------------------	-------------	-------------

Discharge Cleanup Status: RA - RA ONGOING

Facility Status: CLOSED

Facility-Site Id: 9601412

MUSSELMAN STEEL CORP	1711 S 20TH ST	SE 1/2 - 1 (0.990 mi.)	CX1278	4219
-----------------------------	-----------------------	-------------------------------	---------------	-------------

Discharge Cleanup Status: SRCR - SRCR COMPLETE

EXECUTIVE SUMMARY

Facility Status: CLOSED
Facility-Site Id: 8735470

FL LAST: The file for Leaking Aboveground Storage Tanks. Please remember STCM does not track the source of the discharge so the agency provides a list of facilities with an aboveground tank and an open discharge split by facilities with aboveground tanks only and facilities with aboveground and underground tanks.

A review of the FL LAST list, as provided by EDR, and dated 02/01/2021 has revealed that there are 6 FL LAST sites within approximately 1 mile of the target property.

<u>Equal/Higher Elevation</u>	<u>Address</u>	<u>Direction / Distance</u>	<u>Map ID</u>	<u>Page</u>
METHODIST PLACE Facility-Site Id: 9812234	400 E HARRISON ST	NW 1/2 - 1 (0.588 mi.)	BD1076	2922
ICI PAINTS Facility-Site Id: 9102845	1026 N 19TH ST	NE 1/2 - 1 (0.750 mi.)	CG1212	3632
<u>Lower Elevation</u>	<u>Address</u>	<u>Direction / Distance</u>	<u>Map ID</u>	<u>Page</u>
J H WILLIAMS OIL CO Facility-Site Id: 8736356	1237 E TWIGGS ST	NE 1/8 - 1/4 (0.241 mi.)	Q460	927
TAMPA ELECTRIC CO HO Facility-Site Id: 8839203	1650 HEMLOCK ST	ESE 1/2 - 1 (0.727 mi.)	CE1187	3491
ARGOS CEMENT LLC Facility-Site Id: 9200946	2001 MARITIME BLVD	SE 1/2 - 1 (0.853 mi.)	CM1234	3770
CITGO PETROLEUM CORP Facility-Site Id: 8625797	801 MCCLOSKEY BLVD	SSE 1/2 - 1 (0.908 mi.)	CR1253	4041

State and tribal registered storage tank lists

FL FF TANKS: A listing of federal facilities with storage tanks.

A review of the FL FF TANKS list, as provided by EDR, and dated 03/29/2021 has revealed that there is 1 FL FF TANKS site within approximately 0.75 miles of the target property.

<u>Equal/Higher Elevation</u>	<u>Address</u>	<u>Direction / Distance</u>	<u>Map ID</u>	<u>Page</u>
US FEDERAL COURTHOUS Facility Status: OPEN Facility Id: 9501854	801 N FLORIDA AVE #6	NW 1/4 - 1/2 (0.450 mi.)	AP874	2170

FL UST: The Underground Storage Tank database contains registered USTs. Shortly after the September 11 event, the DEP was instructed to remove the detail about some of the storage tank facilities in the state from their reports. Federal-owned facilities and bulk storage facilities are included in that set.

A review of the FL UST list, as provided by EDR, has revealed that there are 136 FL UST sites within approximately 0.75 miles of the target property.

EXECUTIVE SUMMARY

<u>Equal/Higher Elevation</u>	<u>Address</u>	<u>Direction / Distance</u>	<u>Map ID</u>	<u>Page</u>
SEABOARD COLD STORAG Database: UST, Date of Government Version: 01/26/2021 Tank Status: B Facility-Site Id: 8624930 Facility Status: CLOSED	101 N BRUSH ST	0 - 1/8 (0.000 mi.)	C5	29
BAYSHORE FOUR SEASON Database: UST, Date of Government Version: 01/26/2021 Tank Status: D Tank Status: B Facility-Site Id: 9807787 Facility Status: CLOSED	102 JEFFERSON ST	NNW 0 - 1/8 (0.014 mi.)	B18	51
BIRDWELL EQUIPMENT C Database: UST, Date of Government Version: 01/26/2021 Tank Status: B Facility-Site Id: 8625698 Facility Status: CLOSED	202 N 11TH ST	NE 0 - 1/8 (0.027 mi.)	E33	67
CON AGRA INC Database: UST, Date of Government Version: 01/26/2021 Tank Status: B Facility-Site Id: 8627167 Facility Status: CLOSED	110 S NEBRASKA AVE	NE 0 - 1/8 (0.032 mi.)	C46	105
HILLSBOROUGH CNTY-FL Database: UST, Date of Government Version: 01/26/2021 Tank Status: B Facility-Site Id: 8624955 Facility Status: CLOSED	311 N NEBRASKA AVE	NNE 0 - 1/8 (0.057 mi.)	E80	168
ALLEY & ALLEY CHARTE Database: UST, Date of Government Version: 01/26/2021 Tank Status: B Facility-Site Id: 8841244 Facility Status: CLOSED	205 N BRUSH ST	NNE 0 - 1/8 (0.059 mi.)	C83	172
VENTO OIL CO Database: UST, Date of Government Version: 01/26/2021 Tank Status: B Facility-Site Id: 8625679 Facility Status: CLOSED	207 N 11TH ST	NE 0 - 1/8 (0.074 mi.)	E101	196
215 NORTH 11TH ST PR Database: UST, Date of Government Version: 01/26/2021 Tank Status: B Facility-Site Id: 9813099 Facility Status: CLOSED	215 N 11 ST	NE 0 - 1/8 (0.076 mi.)	E104	201
TAMPA BAY ARENA Database: UST, Date of Government Version: 01/26/2021 Tank Status: A Facility-Site Id: 9102527 Facility Status: CLOSED	901 E PLATT ST	S 0 - 1/8 (0.089 mi.)	G118	221
BONANNI SHIP SUPPLY Database: UST, Date of Government Version: 01/26/2021 Tank Status: B Facility-Site Id: 8625754	217 N 11TH ST	NE 0 - 1/8 (0.091 mi.)	E122	229

EXECUTIVE SUMMARY

Facility Status: CLOSED				
TAMPA TELEVISION INC	801 E JACKSON	NNW 0 - 1/8 (0.097 mi.)	K141	264
Database: UST, Date of Government Version: 01/26/2021				
Tank Status: B				
Facility-Site Id: 9600855				
Facility Status: CLOSED				
TAMPA TRIBUNE CO	805 E JACKSON ST	NNW 0 - 1/8 (0.097 mi.)	K142	265
Database: UST, Date of Government Version: 01/26/2021				
Tank Status: B				
Facility-Site Id: 8731693				
Facility Status: CLOSED				
HILLSBOROUGH CNTY SC	202 N EAST ST	N 0 - 1/8 (0.105 mi.)	K161	312
Database: UST, Date of Government Version: 01/26/2021				
Tank Status: B				
Facility-Site Id: 9805284				
Facility Status: CLOSED				
HILLSBOROUGH CNTY-HE	309 N BRUSH ST	NNE 0 - 1/8 (0.111 mi.)	L168	320
Database: UST, Date of Government Version: 01/26/2021				
Tank Status: A				
Facility-Site Id: 8624952				
Facility Status: CLOSED				
ROSSAC-RAYMOND O'SHE	901 E KENNEDY BLVD	N 1/8 - 1/4 (0.130 mi.)	K182	354
Database: UST, Date of Government Version: 01/26/2021				
Tank Status: A				
Tank Status: B				
Facility-Site Id: 8736984				
Facility Status: CLOSED				
FICARROTTA PROPERTY	601 E JACKSON ST	NW 1/8 - 1/4 (0.134 mi.)	K198	383
Database: UST, Date of Government Version: 01/26/2021				
Tank Status: B				
Facility-Site Id: 9817887				
Facility Status: CLOSED				
GASPAR PROPERTIES-CO	1029 E TWIGGS ST	NNE 1/8 - 1/4 (0.137 mi.)	L202	387
Database: UST, Date of Government Version: 01/26/2021				
Tank Status: B				
Facility-Site Id: 9809762				
Facility Status: CLOSED				
FIRESTONE #1889-0041	900 E KENNEDY BLVD	N 1/8 - 1/4 (0.160 mi.)	K234	470
Database: UST, Date of Government Version: 01/26/2021				
Tank Status: U				
Facility-Site Id: 8733809				
Facility Status: OPEN				
WARE DEVELOPMENTS	KENNEDY BLVD & 13TH	NE 1/8 - 1/4 (0.164 mi.)	Q249	494
Database: UST, Date of Government Version: 01/26/2021				
Tank Status: B				
Facility-Site Id: 9063897				
Facility Status: CLOSED				
MARATHON-METRO #142	1239 E KENNEDY BLVD	NE 1/8 - 1/4 (0.172 mi.)	Q273	553
Database: UST, Date of Government Version: 01/26/2021				
Tank Status: B				
Tank Status: U				

EXECUTIVE SUMMARY

Tank Status: A Facility-Site Id: 8624933 Facility Status: OPEN				
MADISON STREET PARK	1224 E MADISON ST	NE 1/8 - 1/4 (0.186 mi.)	O295	622
Database: UST, Date of Government Version: 01/26/2021 Tank Status: B Facility-Site Id: 9817305 Facility Status: CLOSED				
COURTHOUSE SQUARE PA	600 E KENNEDY BLVD	NW 1/8 - 1/4 (0.190 mi.)	K303	633
Database: UST, Date of Government Version: 01/26/2021 Tank Status: B Facility-Site Id: 9803335 Facility Status: CLOSED				
HILLSBOROUGH COUNTY	419 N PIERCE ST	NNW 1/8 - 1/4 (0.201 mi.)	K338	648
Database: UST, Date of Government Version: 01/26/2021 Tank Status: A Facility-Site Id: 9805627 Facility Status: OPEN				
LIVINGSTONS BUSINESS	1123 E TWIGGS ST	NNE 1/8 - 1/4 (0.209 mi.)	O369	726
Database: UST, Date of Government Version: 01/26/2021 Tank Status: B Facility-Site Id: 8625401 Facility Status: CLOSED				
TYRESOLER OF TAMPA I	1127 E TWIGGS ST	NE 1/8 - 1/4 (0.210 mi.)	O374	735
Database: UST, Date of Government Version: 01/26/2021 Tank Status: U Facility-Site Id: 8628060 Facility Status: OPEN				
CSX TRANSPORTATION-U	601 NEBRASKA AVE	N 1/8 - 1/4 (0.213 mi.)	X377	740
Database: UST, Date of Government Version: 01/26/2021 Tank Status: B Facility-Site Id: 9101044 Facility Status: CLOSED				
HILLSBOROUGH CNTY MI	505 EAST ST	NNW 1/8 - 1/4 (0.237 mi.)	AA448	864
Database: UST, Date of Government Version: 01/26/2021 Tank Status: B Facility-Site Id: 9602205 Facility Status: OPEN				
CITY OF TAMPA- 12TH	612 N 12TH ST	NNE 1/4 - 1/2 (0.262 mi.)	AC494	1019
Database: UST, Date of Government Version: 01/26/2021 Tank Status: B Facility-Site Id: 8625662 Facility Status: CLOSED				
HILLSBOROUGH CNTY-CO	801 TWIGGS ST E	NNW 1/4 - 1/2 (0.264 mi.)	AA499	1033
Database: UST, Date of Government Version: 01/26/2021 Tank Status: A Facility-Site Id: 9805630 Facility Status: OPEN				
TAMPA CITY-12TH ST M	616 N 12TH ST (AT RA	NNE 1/4 - 1/2 (0.272 mi.)	AC517	1092
Database: UST, Date of Government Version: 01/26/2021 Tank Status: B				

EXECUTIVE SUMMARY

Facility-Site Id: 9807370 Facility Status: CLOSED				
KAUFFMAN TIRE SERVIC	601 N MORGAN ST	NW 1/4 - 1/2 (0.301 mi.)	AF582	1309
Database: UST, Date of Government Version: 01/26/2021 Tank Status: B Facility-Site Id: 8733857 Facility Status: CLOSED				
FRONTIER FL LLC-TAMP	610 MORGAN ST	NW 1/4 - 1/2 (0.320 mi.)	AF617	1404
Database: UST, Date of Government Version: 01/26/2021 Tank Status: A Facility-Site Id: 8628026 Facility Status: OPEN				
VERIZON FL INC-MAIN	PIERCE ST & ZACK ST	NNW 1/4 - 1/2 (0.327 mi.)	AF648	1473
Database: UST, Date of Government Version: 01/26/2021 Tank Status: B Facility-Site Id: 8625743 Facility Status: CLOSED				
TAMPA CITY-FIRE RESC	808 E ZACK ST	NNW 1/4 - 1/2 (0.331 mi.)	AF658	1519
Database: UST, Date of Government Version: 01/26/2021 Tank Status: B Facility-Site Id: 8625140 Facility Status: OPEN				
TAMPA CITY-ADMIN SRV	720 E ZACK ST	NNW 1/4 - 1/2 (0.334 mi.)	AF661	1536
Database: UST, Date of Government Version: 01/26/2021 Tank Status: B Facility-Site Id: 8944858 Facility Status: CLOSED				
TAMPA ELECTRIC CO-CA	1214 E CASS ST	N 1/4 - 1/2 (0.341 mi.)	AK672	1549
Database: UST, Date of Government Version: 01/26/2021 Tank Status: B Facility-Site Id: 8837435 Facility Status: CLOSED				
US CUSTOMS HOUSE	301 S ASHLEY DR	WNW 1/4 - 1/2 (0.342 mi.)	AI675	1554
Database: UST, Date of Government Version: 01/26/2021 Tank Status: B Facility-Site Id: 8734018 Facility Status: CLOSED				
1103 N NEBRASKA AVE	1103 N NEBRASKA AVE	N 1/4 - 1/2 (0.357 mi.)	AK698	1629
Database: UST, Date of Government Version: 01/26/2021 Tank Status: B Facility-Site Id: 9814040 Facility Status: CLOSED				
FRONTIER FL LLC-TAMP	610 E ZACK ST	NNW 1/4 - 1/2 (0.359 mi.)	AF703	1653
Database: UST, Date of Government Version: 01/26/2021 Tank Status: B Facility-Site Id: 8732443 Facility Status: OPEN				
HENDERSON PROPERTY	1111 E CASS ST	NNW 1/4 - 1/2 (0.366 mi.)	AO720	1709
Database: UST, Date of Government Version: 01/26/2021 Tank Status: B Facility-Site Id: 9400587				

EXECUTIVE SUMMARY

Facility Status: CLOSED				
US DEPT OF GENERAL S	501 E POLK ST	NW 1/4 - 1/2 (0.387 mi.)	AP765	1852
Database: UST, Date of Government Version: 01/26/2021				
Tank Status: A				
Facility-Site Id: 9100449				
Facility Status: CLOSED				
SCAGLIONE PROPERTY-E	1304 CHANNELSIDE DR	NNE 1/4 - 1/2 (0.387 mi.)	AN766	1853
Database: UST, Date of Government Version: 01/26/2021				
Tank Status: B				
Facility-Site Id: 8942924				
Facility Status: CLOSED				
GREYHOUND LINES INC	610 E POLK ST	NNW 1/4 - 1/2 (0.402 mi.)	AP798	1979
Database: UST, Date of Government Version: 01/26/2021				
Tank Status: U				
Facility-Site Id: 9401206				
Facility Status: OPEN				
FIRST FLORIDA TOWER	111 E MADISON ST	WNW 1/4 - 1/2 (0.403 mi.)	AI804	1987
Database: UST, Date of Government Version: 01/26/2021				
Tank Status: A				
Facility-Site Id: 9100521				
Facility Status: CLOSED				
CONNER PROPERTIES SE	715 E CASS ST	NNW 1/4 - 1/2 (0.420 mi.)	AO817	1995
Database: UST, Date of Government Version: 01/26/2021				
Tank Status: B				
Facility-Site Id: 8625171				
Facility Status: CLOSED				
RIVERGATE TOWER	400 N ASHLEY DR	WNW 1/4 - 1/2 (0.437 mi.)	AS844	2065
Database: UST, Date of Government Version: 01/26/2021				
Tank Status: A				
Facility-Site Id: 9045676				
Facility Status: OPEN				
AIR DROME TIRE	612 E CASS ST	NNW 1/4 - 1/2 (0.441 mi.)	AX858	2085
Database: UST, Date of Government Version: 01/26/2021				
Tank Status: B				
Facility-Site Id: 8624801				
Facility Status: CLOSED				
RIVER PLACE	238 W KENNEDY BLVD	W 1/4 - 1/2 (0.469 mi.)	AS926	2251
Database: UST, Date of Government Version: 01/26/2021				
Tank Status: B				
Facility-Site Id: 9401996				
Facility Status: CLOSED				
CASTELLANO PROPERTY	505 TYLER ST	NW 1/4 - 1/2 (0.492 mi.)	AX958	2291
Database: UST, Date of Government Version: 01/26/2021				
Tank Status: B				
Facility-Site Id: 9101375				
Facility Status: CLOSED				
FLORIDAN HOTEL	905 N FLORIDA AVE	NW 1/4 - 1/2 (0.497 mi.)	BD966	2300
Database: UST, Date of Government Version: 01/26/2021				
Tank Status: B				
Facility-Site Id: 9600323				
Facility Status: CLOSED				
TAMPA CITY	MARION ST RENOVATION	NNW 1/2 - 1 (0.502 mi.)	AX972	2314
Database: UST, Date of Government Version: 01/26/2021				

EXECUTIVE SUMMARY

Tank Status: B Facility-Site Id: 8944338 Facility Status: CLOSED				
UNIV OF TAMPA	401 W KENNEDY BLVD	W 1/2 - 1 (0.543 mi.)	BJ1023	2616
Database: UST, Date of Government Version: 01/26/2021 Tank Status: B Facility-Site Id: 8735778 Facility Status: CLOSED				
PIONEER AUTO SERVICE	1004 N FLORIDA AVE	NW 1/2 - 1 (0.561 mi.)	BD1049	2733
Database: UST, Date of Government Version: 01/26/2021 Tank Status: B Facility-Site Id: 8625262 Facility Status: CLOSED				
PERRY HARVEY PARK	1201 N ORANGE & CASS	NNW 1/2 - 1 (0.617 mi.)	BT1113	2977
Database: UST, Date of Government Version: 01/26/2021 Tank Status: B Facility-Site Id: 9813834 Facility Status: CLOSED				
BAZARTE RENE	801 E SCOTT ST	NNW 1/2 - 1 (0.634 mi.)	BT1126	3014
Database: UST, Date of Government Version: 01/26/2021 Tank Status: B Facility-Site Id: 8732385 Facility Status: CLOSED				
EAGLE SUPPLY INC	1301 E 4TH AVE	NNE 1/2 - 1 (0.637 mi.)	BP1128	3022
Database: UST, Date of Government Version: 01/26/2021 Tank Status: B Facility-Site Id: 8627636 Facility Status: CLOSED				
HILLSBOROUGH CNTY-JO	900 N ASHLEY DR	WNW 1/2 - 1 (0.644 mi.)	BO1132	3031
Database: UST, Date of Government Version: 01/26/2021 Tank Status: A Facility-Site Id: 9805629 Facility Status: OPEN				
160 W TYLER ST	160 W TYLER ST	WNW 1/2 - 1 (0.654 mi.)	BO1133	3036
Database: UST, Date of Government Version: 01/26/2021 Tank Status: B Facility-Site Id: 9817809 Facility Status: CLOSED				
AUTOBOND IMPORTS	1112 N FLORIDA AVE	NW 1/2 - 1 (0.654 mi.)	BU1135	3039
Database: UST, Date of Government Version: 01/26/2021 Tank Status: B Facility-Site Id: 9045730 Facility Status: CLOSED				
TELANDER'S STATION	1112 N FLORIDA AVE	NW 1/2 - 1 (0.654 mi.)	BU1136	3044
Database: UST, Date of Government Version: 01/26/2021 Tank Status: B Facility-Site Id: 8842270 Facility Status: CLOSED				
MANNA PRO CORP	1306 E 4TH AVE	NNE 1/2 - 1 (0.655 mi.)	BV1137	3047
Database: UST, Date of Government Version: 01/26/2021 Tank Status: B				

EXECUTIVE SUMMARY

Facility-Site Id: 8624788 Facility Status: CLOSED				
HILLSBOROUGH CNTY-JA	1308 N MORGAN ST	NNW 1/2 - 1 (0.666 mi.)	BL1141	3056
Database: UST, Date of Government Version: 01/26/2021 Tank Status: B Facility-Site Id: 8627689 Facility Status: CLOSED				
IPPOLITO PROPERTY	606 W KENNEDY BLVD	W 1/2 - 1 (0.666 mi.)	BW1142	3061
Database: UST, Date of Government Version: 01/26/2021 Tank Status: B Tank Status: A Facility-Site Id: 9101617 Facility-Site Id: 9201192 Facility Status: CLOSED				
FORMER HYDE PARK FIR	301 S MAGNOLIA AVE	WSW 1/2 - 1 (0.667 mi.)	BX1145	3082
Database: UST, Date of Government Version: 01/26/2021 Tank Status: B Facility-Site Id: 9400842 Facility Status: CLOSED				
HILLSBOROUGH CNTY-MO	1301 N MORGAN ST	NNW 1/2 - 1 (0.668 mi.)	BT1147	3085
Database: UST, Date of Government Version: 01/26/2021 Tank Status: B Facility-Site Id: 9102571 Facility Status: CLOSED				
TAMPA CITY-ROYAL ST	ROYAL ST & TAMPA ST	NW 1/2 - 1 (0.670 mi.)	BU1154	3312
Database: UST, Date of Government Version: 01/26/2021 Tank Status: B Facility-Site Id: 8841046 Facility Status: CLOSED				
FORMER FL BREWERY SI	1234 E 5TH AVE	NNE 1/2 - 1 (0.683 mi.)	BV1166	3384
Database: UST, Date of Government Version: 01/26/2021 Tank Status: A Facility-Site Id: 9401813 Facility Status: CLOSED				
VALENTIA GARDENS	701 W KENNEDY BLVD	W 1/2 - 1 (0.706 mi.)	BW1177	3412
Database: UST, Date of Government Version: 01/26/2021 Tank Status: B Facility-Site Id: 9400655 Facility Status: CLOSED				
SUN BANK PROPERTY	605 N 19TH ST	ENE 1/2 - 1 (0.710 mi.)	BS1179	3419
Database: UST, Date of Government Version: 01/26/2021 Tank Status: B Facility-Site Id: 8625122 Facility Status: CLOSED				
FL DEPT MGMT SRVCS-P	1313 N TAMPA ST	NW 1/2 - 1 (0.711 mi.)	CD1181	3427
Database: UST, Date of Government Version: 01/26/2021 Tank Status: B Facility-Site Id: 8841073 Facility Status: CLOSED				
VALENCIA GARDENS	114 N BREVARD AVE	W 1/2 - 1 (0.716 mi.)	BW1182	3428
Database: UST, Date of Government Version: 01/26/2021				

EXECUTIVE SUMMARY

Tank Status: B
Facility-Site Id: 9602434
Facility Status: CLOSED

UT RESIDENCE HALL 7 **W N A STREET / N BRE** **W 1/2 - 1 (0.723 mi.)** **BW1184** **3432**

Database: UST, Date of Government Version: 01/26/2021
Tank Status: B
Facility-Site Id: 9813058
Facility Status: CLOSED

KWIK STOP **934 E HENDERSON AVE** **N 1/2 - 1 (0.737 mi.)** **CF1203** **3585**

Database: UST, Date of Government Version: 01/26/2021
Tank Status: B
Facility-Site Id: 8625526
Facility Status: CLOSED

HOUSING OF ST LAUREN **715 E HENDERSON ST** **N 1/2 - 1 (0.738 mi.)** **CA1204** **3591**

Database: UST, Date of Government Version: 01/26/2021
Tank Status: B
Facility-Site Id: 9803152
Facility Status: CLOSED

BP #429-SHAMIES **901 E 7TH AVE** **N 1/2 - 1 (0.741 mi.)** **CF1206** **3601**

Database: UST, Date of Government Version: 01/26/2021
Tank Status: B
Facility-Site Id: 8624761
Facility Status: CLOSED

<u>Lower Elevation</u>	<u>Address</u>	<u>Direction / Distance</u>	<u>Map ID</u>	<u>Page</u>
------------------------	----------------	-----------------------------	---------------	-------------

ELI WITT CO **609 CUMBERLAND AVE** **SSE 0 - 1/8 (0.045 mi.)** **B61** **152**

Database: UST, Date of Government Version: 01/26/2021
Tank Status: B
Facility-Site Id: 9101430
Facility Status: CLOSED

FORMER FLORIDA BLUEP **101 S 12TH ST** **ENE 0 - 1/8 (0.092 mi.)** **F126** **231**

Database: UST, Date of Government Version: 01/26/2021
Tank Status: B
Facility-Site Id: 8627847
Facility Status: CLOSED

USF-DOWNTOWN RESEARC **102 S FRANKLIN ST** **WSW 0 - 1/8 (0.098 mi.)** **I144** **268**

Database: UST, Date of Government Version: 01/26/2021
Tank Status: B
Facility-Site Id: 9812529
Facility Status: CLOSED

B&R INDUSTRIAL FOODS **102 N 12TH ST** **ENE 0 - 1/8 (0.100 mi.)** **F157** **306**

Database: UST, Date of Government Version: 01/26/2021
Tank Status: B
Facility-Site Id: 8625340
Facility Status: CLOSED

KAL-MAR CONSTRUCTION **908 E EUNICE ST** **SSE 0 - 1/8 (0.106 mi.)** **G162** **313**

Database: UST, Date of Government Version: 01/26/2021
Tank Status: B
Facility-Site Id: 8627640
Facility Status: CLOSED

TAMPA CITY-CONVENTIO **327 S FRANKLIN ST** **SW 1/8 - 1/4 (0.128 mi.)** **N179** **343**

Database: UST, Date of Government Version: 01/26/2021

EXECUTIVE SUMMARY

Tank Status: B Facility-Site Id: 8838723 Facility Status: CLOSED				
KENNEY PROPERTY	209 S 12TH ST	E 1/8 - 1/4 (0.138 mi.)	P204	389
Database: UST, Date of Government Version: 01/26/2021 Tank Status: B Facility-Site Id: 9300022 Facility Status: CLOSED				
ROYAL CROWN BOTTLING	701 E ELLA MAE ST	S 1/8 - 1/4 (0.145 mi.)	J212	405
Database: UST, Date of Government Version: 01/26/2021 Tank Status: B Facility-Site Id: 8625242 Facility Status: CLOSED				
GARRISON STEVEDORING	101 S 13TH ST	ENE 1/8 - 1/4 (0.152 mi.)	P227	454
Database: UST, Date of Government Version: 01/26/2021 Tank Status: B Facility-Site Id: 8732411 Facility Status: CLOSED				
GORDON PROPERTY	858 CHANNELSIDE DR	ENE 1/8 - 1/4 (0.163 mi.)	P245	485
Database: UST, Date of Government Version: 01/26/2021 Tank Status: B Facility-Site Id: 9501598 Facility Status: CLOSED				
TAMPA PORT AUTHORITY	1301 ELLA MAE ST	SSE 1/8 - 1/4 (0.167 mi.)	R252	504
Database: UST, Date of Government Version: 01/26/2021 Tank Status: B Facility-Site Id: 9201835 Facility Status: CLOSED				
BAY III INC	109 13TH STREET	ENE 1/8 - 1/4 (0.168 mi.)	F256	517
Database: UST, Date of Government Version: 01/26/2021 Tank Status: B Facility-Site Id: 9601039 Facility Status: CLOSED				
TAMPA CTY-RIBBON OF	237 S ASHLEY ST	WSW 1/8 - 1/4 (0.173 mi.)	N277	568
Database: UST, Date of Government Version: 01/26/2021 Tank Status: B Facility-Site Id: 9807097 Facility Status: CLOSED				
TACO BELL	303 MERIDIAN	ESE 1/8 - 1/4 (0.189 mi.)	H301	629
Database: UST, Date of Government Version: 01/26/2021 Tank Status: B Facility-Site Id: 9201884 Facility Status: CLOSED				
COLLIER LAND HOLDING	130 N FLORIDA AVE	W 1/8 - 1/4 (0.192 mi.)	U307	639
Database: UST, Date of Government Version: 01/26/2021 Tank Status: B Facility-Site Id: 9808135 Facility Status: CLOSED				
ALLRIGHT FLORIDA INC	403 WASHINGTON E	WNW 1/8 - 1/4 (0.205 mi.)	U347	675
Database: UST, Date of Government Version: 01/26/2021 Tank Status: A				

EXECUTIVE SUMMARY

Facility-Site Id: 9400569

Facility Status: CLOSED

FOGARTY VAN LINES-OF **1103 E CUMBERLAND ST** **ESE 1/8 - 1/4 (0.206 mi.)** **T357** **700**

Database: UST, Date of Government Version: 01/26/2021

Tank Status: B

Facility-Site Id: 9501591

Facility Status: CLOSED

FOGARTY VAN LINES-TR **290 S MERIDIAN AVE U** **ESE 1/8 - 1/4 (0.208 mi.)** **T361** **708**

Database: UST, Date of Government Version: 01/26/2021

Tank Status: B

Facility-Site Id: 8625622

Facility Status: CLOSED

RAYBRO ELECTRIC SUPP **907 E ELLA MAE ST** **SE 1/8 - 1/4 (0.210 mi.)** **R372** **734**

Database: UST, Date of Government Version: 01/26/2021

Tank Status: A

Facility-Site Id: 8625233

Facility Status: CLOSED

COCA-COLA BOTTLING C **13TH & YORK ST** **ENE 1/8 - 1/4 (0.214 mi.)** **Z379** **745**

Database: UST, Date of Government Version: 01/26/2021

Tank Status: B

Facility-Site Id: 8626344

Facility Status: CLOSED

PIONEER PROPERTIES A **100 TAMPA ST** **W 1/8 - 1/4 (0.224 mi.)** **W423** **835**

Database: UST, Date of Government Version: 01/26/2021

Tank Status: B

Facility-Site Id: 8942888

Facility Status: CLOSED

TAMPA CITY-CTR OFFIC **201 N FRANKLIN ST** **WNW 1/8 - 1/4 (0.243 mi.)** **U466** **968**

Database: UST, Date of Government Version: 01/26/2021

Tank Status: A

Tank Status: U

Facility-Site Id: 8627221

Facility Status: OPEN

TAMPA CITY-FLEET MAI **405 E KENNEDY BLVD** **WNW 1/8 - 1/4 (0.244 mi.)** **V468** **974**

Database: UST, Date of Government Version: 01/26/2021

Tank Status: B

Facility-Site Id: 8625671

Facility Status: CLOSED

LAND TRUST #1 **401-405 E KENNEDY BL** **WNW 1/4 - 1/2 (0.262 mi.)** **V491** **1012**

Database: UST, Date of Government Version: 01/26/2021

Tank Status: B

Facility-Site Id: 9700997

Facility Status: CLOSED

TAMPA CITY-CONVENTIO **111 E PLATT ST** **WSW 1/4 - 1/2 (0.265 mi.)** **S505** **1045**

Database: UST, Date of Government Version: 01/26/2021

Tank Status: B

Facility-Site Id: 8625759

Facility Status: CLOSED

SEL MADURO FL INC **401 N 13TH ST** **ESE 1/4 - 1/2 (0.266 mi.)** **AE506** **1046**

Database: UST, Date of Government Version: 01/26/2021

Tank Status: B

EXECUTIVE SUMMARY

Facility-Site Id: 8625429 Facility Status: CLOSED				
PATE STEVEDORING SIT	651 CHANNELSIDE DR	SE 1/4 - 1/2 (0.287 mi.)	T542	1202
Database: UST, Date of Government Version: 01/26/2021				
Tank Status: B				
Facility-Site Id: 8625300				
Facility Status: CLOSED				
FORMER TAMPA TRIBUNE	202 S PARKER ST	WSW 1/4 - 1/2 (0.301 mi.)	AH574	1287
Database: UST, Date of Government Version: 01/26/2021				
Tank Status: B				
Tank Status: A				
Facility-Site Id: 9700729				
Facility Status: CLOSED				
HARBOUR ISLAND	ONE HARBOUR PLACE #2	SSE 1/4 - 1/2 (0.316 mi.)	602	1372
Database: UST, Date of Government Version: 01/26/2021				
Tank Status: B				
Facility-Site Id: 9202003				
Facility Status: CLOSED				
WESTIN TAMPA WATERSI	725 S HARBOUR ISLAND	SSW 1/4 - 1/2 (0.338 mi.)	AL666	1544
Database: UST, Date of Government Version: 01/26/2021				
Tank Status: B				
Facility-Site Id: 9046977				
Facility Status: OPEN				
FL NATIONAL BANK SIT	KENNEDY FRANKLIN MAD	WNW 1/4 - 1/2 (0.347 mi.)	AI681	1560
Database: UST, Date of Government Version: 01/26/2021				
Tank Status: B				
Facility-Site Id: 9400543				
Facility Status: CLOSED				
US POSTAL SERVICE-CO	601 N FLORIDA AVE	NW 1/4 - 1/2 (0.348 mi.)	AM684	1566
Database: UST, Date of Government Version: 01/26/2021				
Tank Status: B				
Facility-Site Id: 8627017				
Facility Status: CLOSED				
FRANKLIN EXCHANGE	600 N FLORIDA AVE	NW 1/4 - 1/2 (0.353 mi.)	AM686	1576
Database: UST, Date of Government Version: 01/26/2021				
Tank Status: A				
Facility-Site Id: 9063982				
Facility Status: CLOSED				
CARGILL INC	200 N 19TH ST	ENE 1/4 - 1/2 (0.450 mi.)	AZ882	2188
Database: UST, Date of Government Version: 01/26/2021				
Tank Status: B				
Facility-Site Id: 8624988				
Facility Status: CLOSED				
TAMPA ELECTRIC CO-TE	700 N TAMPA ST	WNW 1/4 - 1/2 (0.470 mi.)	BB930	2255
Database: UST, Date of Government Version: 01/26/2021				
Tank Status: A				
Tank Status: B				
Facility-Site Id: 8732442				
Facility Status: CLOSED				
DETSKO TERMINACS INC	739 N 14TH ST	NE 1/4 - 1/2 (0.484 mi.)	BC946	2279
Database: UST, Date of Government Version: 01/26/2021				

EXECUTIVE SUMMARY

Tank Status: B Facility-Site Id: 8625085 Facility Status: CLOSED				
6 COLUMBIA PLACE PAR	6 COLUMBIA DR	SW 1/2 - 1 (0.513 mi.)	BG982	2328
Database: UST, Date of Government Version: 01/26/2021 Tank Status: F Facility-Site Id: 9201525 Facility Status: OPEN				
ISLAND CENTER CORP I	6 COLUMBIA DR	SW 1/2 - 1 (0.513 mi.)	BG984	2332
Database: UST, Date of Government Version: 01/26/2021 Tank Status: A Facility-Site Id: 8626206 Facility Status: CLOSED				
MPLX TERMINALS LLC -	425 S 20TH ST	E 1/2 - 1 (0.517 mi.)	BH988	2350
Database: UST, Date of Government Version: 01/26/2021 Tank Status: U Facility-Site Id: 8837986 Facility Status: OPEN				
ONE DAVIS MEDICAL BL	1 DAVIS BLVD	SW 1/2 - 1 (0.517 mi.)	AT993	2497
Database: UST, Date of Government Version: 01/26/2021 Tank Status: B Facility-Site Id: 9805598 Facility Status: CLOSED				
TAMPA GENERAL HOSPIT	1 TAMPA GENERAL CIR	SW 1/2 - 1 (0.521 mi.)	AT1002	2533
Database: UST, Date of Government Version: 01/26/2021 Tank Status: B Tank Status: A Facility-Site Id: 8625729 Facility Status: OPEN				
BUCKEYE TERMINALS LL	504 N 19TH ST	ENE 1/2 - 1 (0.548 mi.)	BK1032	2636
Database: UST, Date of Government Version: 01/26/2021 Tank Status: B Facility-Site Id: 9100107 Facility Status: OPEN				
ADALIA CONDOMINIUMS	2 ADALIA AVE	SW 1/2 - 1 (0.550 mi.)	BG1041	2728
Database: UST, Date of Government Version: 01/26/2021 Tank Status: B Facility-Site Id: 9401395 Facility Status: CLOSED				
SOWELL CORP	1405 E 2ND AVE	NNE 1/2 - 1 (0.577 mi.)	BP1064	2749
Database: UST, Date of Government Version: 01/26/2021 Tank Status: B Facility-Site Id: 8625386 Facility Status: CLOSED				
EMBASSY HOTEL	555 WESTSHORE BLVD	NW 1/2 - 1 (0.585 mi.)	BO1073	2751
Database: UST, Date of Government Version: 01/26/2021 Tank Status: B Facility-Site Id: 9200540 Facility Status: OPEN				
GULF MARINE REPAIR	1800 GRANT ST	ESE 1/2 - 1 (0.586 mi.)	1075	2756
Database: UST, Date of Government Version: 01/26/2021				

EXECUTIVE SUMMARY

Tank Status: B
Facility-Site Id: 8943086
Facility Status: OPEN

HILLSBOROUGH COMMUNI **39 COLUMBIA DR** **SSW 1/2 - 1 (0.593 mi.)** **1084** **2930**

Database: UST, Date of Government Version: 01/26/2021
Tank Status: B
Facility-Site Id: 9400494
Facility Status: OPEN

LEE PALLARDY INC **415 S HYDE PARK AVE** **WSW 1/2 - 1 (0.595 mi.)** **BR1088** **2942**

Database: UST, Date of Government Version: 01/26/2021
Tank Status: A
Facility-Site Id: 8735348
Facility Status: CLOSED

DOMINOS PIZZA **1005 N TAMPA ST** **NW 1/2 - 1 (0.606 mi.)** **BO1096** **2952**

Database: UST, Date of Government Version: 01/26/2021
Tank Status: B
Facility-Site Id: 9601294
Facility Status: CLOSED

GEORGE B HOWELL MARI **NORTH OF BLDG 65** **SSE 1/2 - 1 (0.627 mi.)** **1118** **2987**

Database: UST, Date of Government Version: 01/26/2021
Tank Status: B
Facility-Site Id: 9803865
Facility Status: CLOSED

J H WILLIAMS OIL CO- **PENNY ST & 17TH ST** **NE 1/2 - 1 (0.634 mi.)** **BN1124** **3009**

Database: UST, Date of Government Version: 01/26/2021
Tank Status: Z
Facility-Site Id: 9045969
Facility Status: OPEN

KIMMINS CONTRACTING **1617 E 2ND AVE** **NE 1/2 - 1 (0.671 mi.)** **BY1155** **3318**

Database: UST, Date of Government Version: 01/26/2021
Tank Status: B
Facility-Site Id: 8628039
Facility Status: OPEN

MARATHON PETROLEUM S **519 S 19TH ST** **ENE 1/2 - 1 (0.673 mi.)** **BS1158** **3363**

Database: UST, Date of Government Version: 01/26/2021
Tank Status: B
Facility-Site Id: 8509068
Facility Status: CLOSED

HANLON PROPERTY **52 ALBA MARLE PT** **SSW 1/2 - 1 (0.674 mi.)** **1159** **3366**

Database: UST, Date of Government Version: 01/26/2021
Tank Status: U
Facility-Site Id: 9600626
Facility Status: OPEN

MICHELLE SKEEN INTER **600 W AZEELE ST** **WSW 1/2 - 1 (0.674 mi.)** **BR1160** **3369**

Database: UST, Date of Government Version: 01/26/2021
Tank Status: A
Facility-Site Id: 9102090
Facility Status: CLOSED

ANCO INC **102 N 20TH ST** **ENE 1/2 - 1 (0.702 mi.)** **BZ1173** **3400**

Database: UST, Date of Government Version: 01/26/2021
Tank Status: B

EXECUTIVE SUMMARY

Facility-Site Id: 8625805
Facility Status: CLOSED

DB TRUCKING	501 N 20TH ST	ENE 1/2 - 1 (0.704 mi.)	CC1176	3407
Database: UST, Date of Government Version: 01/26/2021				
Tank Status: B				
Facility-Site Id: 8625069				
Facility Status: OPEN				
BEST LINE OIL CO	2004 DURHAM ST	ENE 1/2 - 1 (0.731 mi.)	BZ1193	3528
Database: UST, Date of Government Version: 01/26/2021				
Tank Status: B				
Tank Status: A				
Facility-Site Id: 8625549				
Facility Status: OPEN				
SCHWARTZ PROPERTY	48 ADALIA AVE	SSW 1/2 - 1 (0.732 mi.)	1201	3577
Database: UST, Date of Government Version: 01/26/2021				
Tank Status: F				
Facility-Site Id: 9804381				
Facility Status: ABANDONED				
EASTERN OIL CO	NE 19TH & GRANT ST	E 1/2 - 1 (0.734 mi.)	1202	3580
Database: UST, Date of Government Version: 01/26/2021				
Tank Status: B				
Facility-Site Id: 8627988				
Facility Status: CLOSED				
FL DEPT OF TRANSPORT	115 N 20TH ST ADJACN	ENE 1/2 - 1 (0.739 mi.)	BZ1205	3596
Database: UST, Date of Government Version: 01/26/2021				
Tank Status: B				
Facility-Site Id: 9804864				
Facility Status: CLOSED				

FL AST: Shortly after the Sept 11 event, the DEP was instructed to remove the detail about some of the storage tank facilities in the state from their reports. Federal-owned facilities and bulk storage facilities are included in that set.

A review of the FL AST list, as provided by EDR, has revealed that there are 77 FL AST sites within approximately 0.75 miles of the target property.

<u>Equal/Higher Elevation</u>	<u>Address</u>	<u>Direction / Distance</u>	<u>Map ID</u>	<u>Page</u>
TAMPA PORT AUTHORITY	1101 CHANNELSIDE DRI	E 1/4 - 1/2 (0.409 mi.)	0	17
Database: AST, Date of Government Version: 01/26/2021				
Facility-Site Id: 9805638				
Facility Status: OPEN				
Facility Status: OPEN				
ANTHONY DISTRIBUTORS	201 S CAESAR ST	ENE 0 - 1/8 (0.062 mi.)	C92	187
Database: AST, Date of Government Version: 01/26/2021				
Facility-Site Id: 9401349				
Facility Status: OPEN				
Facility Status: OPEN				
TAMPA TELEVISION INC	801 E JACKSON	NNW 0 - 1/8 (0.097 mi.)	K141	264
Database: AST, Date of Government Version: 01/26/2021				
Facility-Site Id: 9600855				

EXECUTIVE SUMMARY

Facility Status: CLOSED				
Facility Status: CLOSED				
HILLSBOROUGH CNTY SCH	905 E JACKSON ST	N 0 - 1/8 (0.098 mi.)	C147	271
Database: AST, Date of Government Version: 01/26/2021				
Facility-Site Id: 9805317				
Facility Status: CLOSED				
Facility Status: CLOSED				
TAMPA BAY SPORTS & E	401 CHANNELSIDE DR	S 0 - 1/8 (0.100 mi.)	G151	275
Database: AST, Date of Government Version: 01/26/2021				
Facility-Site Id: 9601591				
Facility Status: OPEN				
Facility Status: OPEN				
PUBLIX SUPER MARKET	1105 E TWIGGS ST	NNE 1/8 - 1/4 (0.184 mi.)	O293	619
Database: AST, Date of Government Version: 01/26/2021				
Facility-Site Id: 9816950				
Facility Status: OPEN				
Facility Status: OPEN				
HILLSBOROUGH COUNTY	419 N PIERCE ST	NNW 1/8 - 1/4 (0.201 mi.)	K338	648
Database: AST, Date of Government Version: 01/26/2021				
Facility-Site Id: 9805627				
Facility Status: OPEN				
Facility Status: OPEN				
BMO HARRIS PLAZA	501 E. KENNEDY BLVD	NW 1/8 - 1/4 (0.203 mi.)	V342	653
Database: AST, Date of Government Version: 01/26/2021				
Facility-Site Id: 9818258				
Facility Status: OPEN				
Facility Status: OPEN				
HILLSBOROUGH CNTY MI	505 EAST ST	NNW 1/8 - 1/4 (0.237 mi.)	AA448	864
Database: AST, Date of Government Version: 01/26/2021				
Facility-Site Id: 9602205				
Facility Status: OPEN				
Facility Status: OPEN				
HILLSBOROUGH CNTY-CO	801 TWIGGS ST E	NNW 1/4 - 1/2 (0.264 mi.)	AA499	1033
Database: AST, Date of Government Version: 01/26/2021				
Facility-Site Id: 9805630				
Facility Status: OPEN				
Facility Status: OPEN				
HILLSBOROUGH CNTY-ED	800 TWIGGS ST	NNW 1/4 - 1/2 (0.280 mi.)	AA524	1107
Database: AST, Date of Government Version: 01/26/2021				
Facility-Site Id: 9806806				
Facility Status: OPEN				
Facility Status: OPEN				
FRONTIER FL LLC-TAMP	610 MORGAN ST	NW 1/4 - 1/2 (0.320 mi.)	AF617	1404
Database: AST, Date of Government Version: 01/26/2021				
Facility-Site Id: 8628026				
Facility Status: OPEN				
Facility Status: OPEN				
VERIZON GLOBAL NETWO	101 E KENNEDY BLVD	WNW 1/4 - 1/2 (0.323 mi.)	AI633	1453
Database: AST, Date of Government Version: 01/26/2021				
Facility-Site Id: 9804801				
Facility Status: OPEN				

EXECUTIVE SUMMARY

Facility Status: OPEN				
WFLA-TV	200 S PARKER ST	W 1/4 - 1/2 (0.331 mi.)	AH655	1482
Database: AST, Date of Government Version: 01/26/2021				
Facility-Site Id: 9802328				
Facility Status: OPEN				
Facility Status: OPEN				
TAMPA CITY-FIRE RESC	808 E ZACK ST	NNW 1/4 - 1/2 (0.331 mi.)	AF658	1519
Database: AST, Date of Government Version: 01/26/2021				
Facility-Site Id: 8625140				
Facility Status: OPEN				
Facility Status: OPEN				
VERIZON FL-TAMPA MAI	615 MARION ST	NW 1/4 - 1/2 (0.336 mi.)	AF664	1538
Database: AST, Date of Government Version: 01/26/2021				
Facility-Site Id: 8630164				
Facility Status: CLOSED				
Facility Status: CLOSED				
FRONTIER FL LLC-TAMP	610 E ZACK ST	NNW 1/4 - 1/2 (0.359 mi.)	AF703	1653
Database: AST, Date of Government Version: 01/26/2021				
Facility-Site Id: 8732443				
Facility Status: OPEN				
Facility Status: OPEN				
RIVERGATE TOWER	400 N ASHLEY DR	WNW 1/4 - 1/2 (0.437 mi.)	AS844	2065
Database: AST, Date of Government Version: 01/26/2021				
Facility-Site Id: 9045676				
Facility Status: OPEN				
Facility Status: OPEN				
SYKES ENTERPRISES IN	400 N AHSLEY DR	WNW 1/4 - 1/2 (0.437 mi.)	AS851	2082
Database: AST, Date of Government Version: 01/26/2021				
Facility-Site Id: 9805145				
Facility Status: CLOSED				
Facility Status: CLOSED				
US FEDERAL COURTHOUS	801 N FLORIDA AVE #6	NW 1/4 - 1/2 (0.450 mi.)	AP874	2170
Database: AST, Date of Government Version: 01/26/2021				
Facility-Site Id: 9501854				
Facility Status: OPEN				
Facility Status: OPEN				
GARRISON CHANNEL	631 S ASHLEY ST	WNW 1/4 - 1/2 (0.492 mi.)	BB956	2287
Database: AST, Date of Government Version: 01/26/2021				
Facility-Site Id: 9301000				
Facility Status: CLOSED				
Facility Status: CLOSED				
METHODIST PLACE	400 E HARRISON ST	NW 1/2 - 1 (0.588 mi.)	BD1077	2926
Database: AST, Date of Government Version: 01/26/2021				
Facility-Site Id: 9812234				
Facility Status: CLOSED				
Facility Status: CLOSED				
HILLSBOROUGH CNTY-JO	900 N ASHLEY DR	WNW 1/2 - 1 (0.644 mi.)	BO1132	3031
Database: AST, Date of Government Version: 01/26/2021				
Facility-Site Id: 9805629				
Facility Status: OPEN				
Facility Status: OPEN				
TAMPA GENERAL HOSPIT	606 W KENNEDY BLVD	W 1/2 - 1 (0.666 mi.)	BW1143	3079
Database: AST, Date of Government Version: 01/26/2021				

EXECUTIVE SUMMARY

Facility-Site Id: 9812636

Facility Status: OPEN

Facility Status: OPEN

HILLSBOROUGH CNTY-MO

1301 N MORGAN ST

NNW 1/2 - 1 (0.668 mi.)

BT1147

3085

Database: AST, Date of Government Version: 01/26/2021

Facility-Site Id: 9102571

Facility Status: CLOSED

Facility Status: CLOSED

GTE FEDERAL CREDIT U

711 E HENDERSON AVE

N 1/2 - 1 (0.691 mi.)

CA1168

3390

Database: AST, Date of Government Version: 01/26/2021

Facility-Site Id: 9806762

Facility Status: OPEN

Facility Status: OPEN

ASHLEY AVE ASSOCIATE

1000 N ASHLEY DR

NW 1/2 - 1 (0.692 mi.)

1171

3396

Database: AST, Date of Government Version: 01/26/2021

Facility-Site Id: 9800421

Facility Status: CLOSED

Facility Status: CLOSED

ICI PAINTS

1026 N 19TH ST

NE 1/2 - 1 (0.750 mi.)

CG1212

3632

Database: AST, Date of Government Version: 01/26/2021

Facility-Site Id: 9102845

Facility Status: OPEN

Facility Status: OPEN

Lower Elevation

Address

Direction / Distance

Map ID

Page

TAMPA EMBASSY SUITES

513 S FLORIDA AVE

SW 0 - 1/8 (0.036 mi.)

D52

134

Database: AST, Date of Government Version: 01/26/2021

Facility-Site Id: 9808075

Facility Status: OPEN

Facility Status: OPEN

CITY OF TAMPA CONVEN

333 S FRANKLIN ST

SW 0 - 1/8 (0.097 mi.)

D131

239

Database: AST, Date of Government Version: 01/26/2021

Facility-Site Id: 9810663

Facility Status: OPEN

Facility Status: OPEN

KAL-MAR CONSTRUCTION

908 E EUNICE ST

SSE 0 - 1/8 (0.106 mi.)

G162

313

Database: AST, Date of Government Version: 01/26/2021

Facility-Site Id: 8627640

Facility Status: CLOSED

Facility Status: CLOSED

SPP TAMPA - BLOCK H1

1011 E CUMBERLAND

ESE 1/8 - 1/4 (0.132 mi.)

H191

366

Database: AST, Date of Government Version: 01/26/2021

Facility-Site Id: 9818213

Facility Status: OPEN

Facility Status: OPEN

TAMPA WATERSIDE MARR

700 S FLORIDA AVE

SSW 1/8 - 1/4 (0.148 mi.)

J220

450

Database: AST, Date of Government Version: 01/26/2021

Facility-Site Id: 9809448

Facility Status: OPEN

Facility Status: OPEN

GARRISON STEVEDORING

101 S 13TH ST

ENE 1/8 - 1/4 (0.152 mi.)

P227

454

Database: AST, Date of Government Version: 01/26/2021

EXECUTIVE SUMMARY

Facility-Site Id: 8732411				
Facility Status: CLOSED				
Facility Status: CLOSED				
PUBLIX SUPER MARKET	555 CHANNELSIDE DR	SE 1/8 - 1/4 (0.180 mi.)	G285	577
Database: AST, Date of Government Version: 01/26/2021				
Facility-Site Id: 9818194				
Facility Status: OPEN				
Facility Status: OPEN				
TAMPA BAY HISTORY CT	801 OLD WATER ST	SSE 1/8 - 1/4 (0.180 mi.)	R288	613
Database: AST, Date of Government Version: 01/26/2021				
Facility-Site Id: 9810897				
Facility Status: OPEN				
Facility Status: OPEN				
UNIVER OF S FL MORSA	546 CHANNELSIDE DR	SE 1/8 - 1/4 (0.191 mi.)	T304	637
Database: AST, Date of Government Version: 01/26/2021				
Facility-Site Id: 9816963				
Facility Status: OPEN				
Facility Status: OPEN				
SPRINT - TAMPA POP	110 N FRANKLIN ST	W 1/8 - 1/4 (0.206 mi.)	U351	686
Database: AST, Date of Government Version: 01/26/2021				
Facility-Site Id: 9700661				
Facility Status: OPEN				
Facility Status: OPEN				
J H WILLIAMS OIL CO	1237 E TWIGGS ST	NE 1/8 - 1/4 (0.241 mi.)	Q460	927
Database: AST, Date of Government Version: 01/26/2021				
Facility-Site Id: 8736356				
Facility Status: OPEN				
Facility Status: OPEN				
SUN OIL	1021 E ELLA MAE ST	SE 1/4 - 1/2 (0.260 mi.)	T487	1004
Database: AST, Date of Government Version: 01/26/2021				
Facility-Site Id: 9300570				
Facility Status: CLOSED				
Facility Status: CLOSED				
THE POINTE HARBOUR I	601 S HARBOUR ISLAND	SSW 1/4 - 1/2 (0.264 mi.)	Y502	1040
Database: AST, Date of Government Version: 01/26/2021				
Facility-Site Id: 9801351				
Facility Status: OPEN				
Facility Status: OPEN				
HOSTWAY SERVICES INC	412 E MADISON ST #12	NW 1/4 - 1/2 (0.299 mi.)	V565	1259
Database: AST, Date of Government Version: 01/26/2021				
Facility-Site Id: 9804799				
Facility Status: OPEN				
Facility Status: OPEN				
HOSTWAY SERVICES INC	412 E MADISON ST #12	NW 1/4 - 1/2 (0.299 mi.)	V568	1270
Database: AST, Date of Government Version: 01/26/2021				
Facility-Site Id: 9802318				
Facility Status: OPEN				
Facility Status: OPEN				
FORMER TAMPA TRIBUNE	202 S PARKER ST	WSW 1/4 - 1/2 (0.301 mi.)	AH574	1287
Database: AST, Date of Government Version: 01/26/2021				
Facility-Site Id: 9700729				

EXECUTIVE SUMMARY

Facility Status: CLOSED				
Facility Status: CLOSED				
FLORIDA AQUARIUM	701 CHANNELSIDE DR	ESE 1/4 - 1/2 (0.313 mi.)	AE594	1329
Database: AST, Date of Government Version: 01/26/2021				
Facility-Site Id: 9502817				
Facility Status: OPEN				
Facility Status: OPEN				
HARBOUR ISLAND	ONE HARBOUR PLACE #2	SSE 1/4 - 1/2 (0.316 mi.)	602	1372
Database: AST, Date of Government Version: 01/26/2021				
Facility-Site Id: 9202003				
Facility Status: CLOSED				
Facility Status: CLOSED				
PUBLIX SUPER MARKET	243 BAYSHORE BLVD	WSW 1/4 - 1/2 (0.319 mi.)	AJ610	1391
Database: AST, Date of Government Version: 01/26/2021				
Facility-Site Id: 9809956				
Facility Status: OPEN				
Facility Status: OPEN				
WESTIN TAMPA WATERSI	725 S HARBOUR ISLAND	SSW 1/4 - 1/2 (0.338 mi.)	AL666	1544
Database: AST, Date of Government Version: 01/26/2021				
Facility-Site Id: 9046977				
Facility Status: OPEN				
Facility Status: OPEN				
FRANKLIN EXCHANGE	600 N FLORIDA AVE	NW 1/4 - 1/2 (0.353 mi.)	AM686	1576
Database: AST, Date of Government Version: 01/26/2021				
Facility-Site Id: 9063982				
Facility Status: CLOSED				
Facility Status: CLOSED				
ALOFT TAMPA 13-925	100 WEST KENNEDY BLV	W 1/4 - 1/2 (0.360 mi.)	AI705	1661
Database: AST, Date of Government Version: 01/26/2021				
Facility-Site Id: 9817779				
Facility Status: OPEN				
Facility Status: OPEN				
RELIAQUEST LLC	777 S HARBOUR ISLAND	S 1/4 - 1/2 (0.365 mi.)	AL711	1701
Database: AST, Date of Government Version: 01/26/2021				
Facility-Site Id: 9815968				
Facility Status: OPEN				
Facility Status: OPEN				
LEVEL 3 COMMUNICATIO	400 N TAMPA ST	WNW 1/4 - 1/2 (0.369 mi.)	AI722	1710
Database: AST, Date of Government Version: 01/26/2021				
Facility-Site Id: 9804103				
Facility Status: OPEN				
Facility Status: OPEN				
WOW BUSINESS	400 N TAMPA ST #1000	WNW 1/4 - 1/2 (0.369 mi.)	AI734	1796
Database: AST, Date of Government Version: 01/26/2021				
Facility-Site Id: 9801794				
Facility-Site Id: 9803932				
Facility-Site Id: 9815858				
Facility Status: OPEN				
Facility Status: OPEN				
TWO HARBOUR PLACE	302 KNIGHTS RUN AVE	S 1/4 - 1/2 (0.387 mi.)	AQ759	1845
Database: AST, Date of Government Version: 01/26/2021				

EXECUTIVE SUMMARY

Facility-Site Id: 9801110				
Facility Status: OPEN				
Facility Status: OPEN				
365 OPERATING COMPAN	655 N FRANKLIN ST	NW 1/4 - 1/2 (0.398 mi.)	AM780	1887
Database: AST, Date of Government Version: 01/26/2021				
Facility-Site Id: 9803600				
Facility Status: OPEN				
Facility Status: OPEN				
365 MAIN OPERATING C	655 N FRANKLIN ST #1	NW 1/4 - 1/2 (0.398 mi.)	AM787	1945
Database: AST, Date of Government Version: 01/26/2021				
Facility-Site Id: 9803598				
Facility-Site Id: 9803599				
Facility Status: OPEN				
Facility Status: OPEN				
WINDSTREAM NUVOX INC	655 N FRANKLIN ST	NW 1/4 - 1/2 (0.398 mi.)	AM789	1952
Database: AST, Date of Government Version: 01/26/2021				
Facility-Site Id: 9807898				
Facility Status: OPEN				
Facility Status: OPEN				
HAYMAN-FUENTES CATT	606 N FRANKLIN ST	WNW 1/4 - 1/2 (0.408 mi.)	AM809	1991
Database: AST, Date of Government Version: 01/26/2021				
Facility-Site Id: 8839888				
Facility Status: OPEN				
Facility Status: OPEN				
CARGILL INC	200 N 19TH ST	ENE 1/4 - 1/2 (0.450 mi.)	AZ882	2188
Database: AST, Date of Government Version: 01/26/2021				
Facility-Site Id: 8624988				
Facility Status: CLOSED				
Facility Status: CLOSED				
TAMPA ELECTRIC CO-TE	702 N FRANKLIN ST	NW 1/4 - 1/2 (0.455 mi.)	BB899	2222
Database: AST, Date of Government Version: 01/26/2021				
Facility-Site Id: 8943539				
Facility Status: OPEN				
Facility Status: OPEN				
USF CENTER FOR ADVAN	2 TAMPA GENERAL CIR	SW 1/4 - 1/2 (0.463 mi.)	AT910	2238
Database: AST, Date of Government Version: 01/26/2021				
Facility-Site Id: 9809328				
Facility Status: OPEN				
Facility Status: OPEN				
DETSKO TERMINACS INC	739 N 14TH ST	NE 1/4 - 1/2 (0.484 mi.)	BC946	2279
Database: AST, Date of Government Version: 01/26/2021				
Facility-Site Id: 8625085				
Facility Status: CLOSED				
Facility Status: CLOSED				
MPLX TERMINALS LLC -	425 S 20TH ST	E 1/2 - 1 (0.517 mi.)	BH992	2429
Database: AST, Date of Government Version: 01/26/2021				
Facility-Site Id: 8837986				
Facility-Site Id: 9103202				
Facility Status: OPEN				
Facility Status: CLOSED				
Facility Status: OPEN				
Facility Status: CLOSED				
TAMPA GENERAL HOSPIT	1 TAMPA GENERAL CIR	SW 1/2 - 1 (0.521 mi.)	AT1002	2533
Database: AST, Date of Government Version: 01/26/2021				

EXECUTIVE SUMMARY

Facility-Site Id: 8625729				
Facility Status: OPEN				
Facility Status: OPEN				
BUCKEYE TERMINALS LL	504 N 19TH ST	ENE 1/2 - 1 (0.548 mi.)	BK1036	2690
Database: AST, Date of Government Version: 01/26/2021				
Facility-Site Id: 9100107				
Facility Status: OPEN				
Facility Status: OPEN				
EMBASSY HOTEL	555 WESTSHORE BLVD	NW 1/2 - 1 (0.585 mi.)	BO1073	2751
Database: AST, Date of Government Version: 01/26/2021				
Facility-Site Id: 9200540				
Facility Status: OPEN				
Facility Status: OPEN				
GULF MARINE REPAIR	1800 GRANT ST	ESE 1/2 - 1 (0.586 mi.)	1075	2756
Database: AST, Date of Government Version: 01/26/2021				
Facility-Site Id: 8943086				
Facility Status: OPEN				
Facility Status: OPEN				
HILLSBOROUGH COMMUNI	39 COLUMBIA DR	SSW 1/2 - 1 (0.593 mi.)	1084	2930
Database: AST, Date of Government Version: 01/26/2021				
Facility-Site Id: 9400494				
Facility Status: OPEN				
Facility Status: OPEN				
TAMPA MUSEUM OF ART	120 W GASPARILLA PLA	WNW 1/2 - 1 (0.618 mi.)	1116	2986
Database: AST, Date of Government Version: 01/26/2021				
Facility-Site Id: 9811093				
Facility Status: OPEN				
Facility Status: OPEN				
J H WILLIAMS OIL CO-	PENNY ST & 17TH ST	NE 1/2 - 1 (0.634 mi.)	BN1125	3012
Database: AST, Date of Government Version: 01/26/2021				
Facility-Site Id: 9045969				
Facility Status: OPEN				
Facility Status: OPEN				
KIMMINS CONTRACTING	1617 E 2ND AVE	NE 1/2 - 1 (0.671 mi.)	BY1155	3318
Database: AST, Date of Government Version: 01/26/2021				
Facility-Site Id: 8628039				
Facility Status: OPEN				
Facility Status: OPEN				
MARATHON PETROLEUM S	519 S 19TH ST	ENE 1/2 - 1 (0.673 mi.)	BS1157	3343
Database: AST, Date of Government Version: 01/26/2021				
Facility-Site Id: 8509068				
Facility Status: CLOSED				
Facility Status: CLOSED				
DB TRUCKING	501 N 20TH ST	ENE 1/2 - 1 (0.704 mi.)	CC1175	3405
Database: AST, Date of Government Version: 01/26/2021				
Facility-Site Id: 8625069				
Facility Status: OPEN				
Facility Status: OPEN				
TAMPA ELECTRIC CO HO	1650 HEMLOCK ST	ESE 1/2 - 1 (0.727 mi.)	CE1187	3491
Database: AST, Date of Government Version: 01/26/2021				
Facility-Site Id: 9814309				

EXECUTIVE SUMMARY

Facility Status: OPEN				
Facility Status: OPEN				
TAMPA ELECTRIC CO HO	1650 HEMLOCK ST	ESE 1/2 - 1 (0.727 mi.)	CE1190	3524
Database: AST, Date of Government Version: 01/26/2021				
Facility-Site Id: 8839203				
Facility Status: OPEN				
Facility Status: OPEN				
BEST LINE OIL CO	2004 DURHAM ST	ENE 1/2 - 1 (0.731 mi.)	BZ1196	3536
Database: AST, Date of Government Version: 01/26/2021				
Facility-Site Id: 8625549				
Facility-Site Id: 9816155				
Facility Status: OPEN				
Facility Status: OPEN				
SCHWARTZ PROPERTY	48 ADALIA AVE	SSW 1/2 - 1 (0.732 mi.)	1201	3577
Database: AST, Date of Government Version: 01/26/2021				
Facility-Site Id: 9804381				
Facility Status: ABANDONED				
Facility Status: ABANDONED				

FL TANKS: This listing includes storage tank facilities that do not have tank information. The tanks have either been closed or removed from the site, but the facilities were still registered at some point in history.

A review of the FL TANKS list, as provided by EDR, and dated 01/26/2021 has revealed that there are 20 FL TANKS sites within approximately 0.75 miles of the target property.

<u>Equal/Higher Elevation</u>	<u>Address</u>	<u>Direction / Distance</u>	<u>Map ID</u>	<u>Page</u>
WASHINGTON SQUARE PA	SW E WASHINGTON ST &	NNE 0 - 1/8 (0.044 mi.)	C60	149
Facility Status: CLOSED				
Facility ID: 9807222				
TAMPA DOWNTOWN INVES	CITY BLK WASHINGTON	WNW 0 - 1/8 (0.105 mi.)	M160	309
Facility Status: CLOSED				
Facility ID: 8943604				
TM TAMPA LLC	1216 E MADISON ST	NNE 1/8 - 1/4 (0.172 mi.)	O271	549
Facility Status: CLOSED				
Facility ID: 9813924				
TAMPA HILLSBOROUGH C	613 N MERIDIAN ST	NNE 1/8 - 1/4 (0.232 mi.)	O439	858
Facility Status: CLOSED				
Facility ID: 9806435				
TAMPA CITY-DPW STORE	612 N 12TH ST	NNE 1/4 - 1/2 (0.262 mi.)	AC493	1019
Facility Status: CLOSED				
Facility ID: 8735278				
GRANDOFF INVESTMENTS	601 N MORGAN ST	NW 1/4 - 1/2 (0.301 mi.)	AF586	1317
Facility Status: CLOSED				
Facility ID: 9046057				
ICE HOUSE	818 ZACK ST	N 1/4 - 1/2 (0.302 mi.)	X588	1317
Facility Status: CLOSED				
Facility ID: 9800516				
ST PAUL AME CHURCH	506 E HARRISON ST	NW 1/2 - 1 (0.569 mi.)	BL1054	2739

EXECUTIVE SUMMARY

Facility Status: CLOSED Facility ID: 9812226				
VT CHILLER PLANT Facility Status: CLOSED Facility ID: 9813360	429 W KENNEDY BLVD	W 1/2 - 1 (0.638 mi.)	BJ1129	3023
PORTER PROPERTY Facility Status: CLOSED Facility ID: 9701321	1201 N TAMPA ST	NW 1/2 - 1 (0.669 mi.)	BU1148	3091
TAMPA BRAKE & SUPPLY Facility Status: CLOSED Facility ID: 8732615	1419 E 4TH AVE	NNE 1/2 - 1 (0.677 mi.)	BP1162	3374
ICI PAINTS Facility Status: CLOSED Facility ID: 9103447	1010-26 19TH ST	NE 1/2 - 1 (0.746 mi.)	CG1209	3613
Lower Elevation	Address	Direction / Distance	Map ID	Page
JW MARRIOTT Facility Status: CLOSED Facility ID: 9817608	615 S MORGAN ST	S 0 - 1/8 (0.091 mi.)	J123	230
SOUTHEAST FINANCIAL Facility Status: CLOSED Facility ID: 9102164	401 E JACKSON ST	WNW 1/8 - 1/4 (0.216 mi.)	M384	754
MARIANI ASPHALT CO Facility Status: CLOSED Facility ID: 9100050 Facility ID: 9802429	500 N 19TH ST	ENE 1/2 - 1 (0.506 mi.)	AZ978	2323
TAMPA CITY-DAVIS ISL Facility Status: CLOSED Facility ID: 9802761	2 COLUMBIA DR	SW 1/2 - 1 (0.508 mi.)	AT979	2324
GULF MARINE REPAIR C Facility Status: CLOSED Facility ID: 9101307	1200 SERTOMA DR	E 1/2 - 1 (0.519 mi.)	BH995	2500
INTERNATIONAL SHIP R Facility Status: CLOSED Facility ID: 9808490	PORT TAMPA HESS TERM	NE 1/2 - 1 (0.636 mi.)	BN1127	3019
INTERNATIONAL SHIP R Facility Status: CLOSED Facility ID: 9802428	1616 PENNY ST	NE 1/2 - 1 (0.670 mi.)	BN1152	3310
FLOWSERVE Facility Status: CLOSED Facility ID: 9803803	1301 KING RD	ESE 1/2 - 1 (0.692 mi.)	CB1169	3391

State and tribal institutional control / engineering control registries

FL ENG CONTROLS: The registry is a database of all contaminated sites in the state of Florida which are subject to engineering controls. Engineering Controls encompass a variety of engineered remedies to contain

EXECUTIVE SUMMARY

and/or reduce , contamination , and/or physical barriers intended to limit access to property ECs include fences, signs, guards, landfill caps, provision of potable water , slurry walls, sheet pile (vertical caps), pumping and treatment of groundwater, monitoring wells, and vapor extraction systems.

A review of the FL ENG CONTROLS list, as provided by EDR, and dated 03/29/2021 has revealed that there are 5 FL ENG CONTROLS sites within approximately 1 mile of the target property.

<u>Equal/Higher Elevation</u>	<u>Address</u>	<u>Direction / Distance</u>	<u>Map ID</u>	<u>Page</u>
THEA - SELMON CROSST Facility-Site Id: ERIC_6645 Facility-Site Id: COM_220474	ENTRANCE TO ROY SELM	NNE 1/4 - 1/2 (0.379 mi.)	AN752	1829
Lower Elevation	Address	Direction / Distance	Map ID	Page
CHANNEL SIDE DISTRICT Facility-Site Id: COM_332118 Facility-Site Id: ERIC_6946	222 N 12TH STREET	NE 0 - 1/8 (0.120 mi.)	E171	322
MARRIOTT WATER STREET Facility-Site Id: ERIC_7494	700 S. FLORIDA AVE.	SSW 1/8 - 1/4 (0.148 mi.)	J214	410
TAMPA TRIBUNE Facility-Site Id: ERIC_6592 Facility-Site Id: 9700729	202 SOUTH PARKER STR	WSW 1/4 - 1/2 (0.301 mi.)	AH571	1277
MARATHON PETROLEUM S Facility-Site Id: ERIC_6626	519 S 19TH ST	ENE 1/2 - 1 (0.673 mi.)	BS1157	3343

FL INST CONTROL: The registry is a database of all contaminated sites in the state of Florida which are subject to institutional and engineering controls.

A review of the FL INST CONTROL list, as provided by EDR, and dated 03/29/2021 has revealed that there are 12 FL INST CONTROL sites within approximately 1 mile of the target property.

<u>Equal/Higher Elevation</u>	<u>Address</u>	<u>Direction / Distance</u>	<u>Map ID</u>	<u>Page</u>
SEAPORT TOWN CENTER/ Facility-Site Id: ERIC_6570 Facility-Site Id: COM_170685	616 NORTH 12TH STREET	NNE 1/4 - 1/2 (0.272 mi.)	AC516	1088
NEBRASKA AVE Facility-Site Id: ERIC_6572 Facility-Site Id: BF291306001	1103 N. NEBRASKA AVE	N 1/4 - 1/2 (0.357 mi.)	AK695	1590
THEA - SELMON CROSST Facility-Site Id: ERIC_6645 Facility-Site Id: COM_220474	ENTRANCE TO ROY SELM	NNE 1/4 - 1/2 (0.379 mi.)	AN752	1829
PERRY HARVEY PARK Facility-Site Id: ERIC_6579 Facility-Site Id: 9813834	1201 N ORANGE & CASS	NNW 1/2 - 1 (0.617 mi.)	BT1113	2977
VT CHILLER PLANT Facility-Site Id: ERIC_6581 Facility-Site Id: 9813360	429 WEST KENNEDY BOU	W 1/2 - 1 (0.638 mi.)	BJ1130	3027
Lower Elevation	Address	Direction / Distance	Map ID	Page
TAMPA BAY TIMES FORU	NORTHEAST CORNER FLO	SSW 0 - 1/8 (0.084 mi.)	D116	215

EXECUTIVE SUMMARY

Facility-Site Id: ERIC_13953				
KAL-MAR CONSTRUCTION	908 EAST EUNICE STRE	SE 0 - 1/8 (0.089 mi.)	G117	217
Facility-Site Id: ERIC_6606				
Facility-Site Id: 8627640				
CHANNEL SIDE DISTRIC	222 N 12TH STREET	NE 0 - 1/8 (0.120 mi.)	E171	322
Facility-Site Id: ERIC_6946				
Facility-Site Id: COM_332118				
THE PLACE AT CHANNEL	912 CHANNELSIDE DRIV	ENE 1/8 - 1/4 (0.129 mi.)	F180	348
Facility-Site Id: ERIC_6637				
Facility-Site Id: COM_233834				
MARRIOTT WATER STREE	700 S. FLORIDA AVE.	SSW 1/8 - 1/4 (0.148 mi.)	J214	410
Facility-Site Id: ERIC_7494				
TAMPA TRIBUNE	202 SOUTH PARKER STR	WSW 1/4 - 1/2 (0.301 mi.)	AH571	1277
Facility-Site Id: ERIC_6592				
Facility-Site Id: 9700729				
MARATHON PETROLEUM S	519 S 19TH ST	ENE 1/2 - 1 (0.673 mi.)	BS1157	3343
Facility-Site Id: ERIC_6626				
Facility-Site Id: 8509068				

State and tribal voluntary cleanup sites

FL VCP: The Florida Voluntary Cleanup Program database.

A review of the FL VCP list, as provided by EDR, and dated 12/13/2020 has revealed that there are 11 FL VCP sites within approximately 1 mile of the target property.

<u>Equal/Higher Elevation</u>	<u>Address</u>	<u>Direction / Distance</u>	<u>Map ID</u>	<u>Page</u>
12TH STREET MAINTENA	12TH ST	NE 1/4 - 1/2 (0.269 mi.)	AC509	1051
Status: CLOSED				
Comet Site Id: 170685				
NEBRASKA AVE	1103 N. NEBRASKA AVE	N 1/4 - 1/2 (0.357 mi.)	AK695	1590
Status: OPEN				
Comet Site Id: 325159				
ICI PAINTS	1010-26 19TH ST	NE 1/2 - 1 (0.746 mi.)	CG1209	3613
Status: OPEN				
Comet Site Id: 34634				
<u>Lower Elevation</u>	<u>Address</u>	<u>Direction / Distance</u>	<u>Map ID</u>	<u>Page</u>
CHANNEL SIDE DISTRIC	222 N 12TH STREET	NE 0 - 1/8 (0.120 mi.)	E171	322
Status: CLOSED				
Comet Site Id: 332118				
THE PLACE AT CHANNEL	912 CHANNELSIDE DRIV	ENE 1/8 - 1/4 (0.129 mi.)	F181	353
Status: CLOSED				
Comet Site Id: 233834				
TAMPA CITY-FLEET MAI	405 E KENNEDY BLVD	WNW 1/8 - 1/4 (0.244 mi.)	V468	974
Status: CLOSED				
Comet Site Id: 359977				
DETSCO	739 NORTH 14TH STREE	NE 1/4 - 1/2 (0.484 mi.)	BC943	2267

EXECUTIVE SUMMARY

Status: OPEN
Comet Site Id: 69662

INTERNATIONAL SHIP	PENNY STREET	NE 1/2 - 1 (0.574 mi.)	BN1060	2745
Status: OPEN Comet Site Id: 309293				
PORT YBOR BROWNFIELD	GRANT ST	E 1/2 - 1 (0.591 mi.)	BM1082	2929
Status: OPEN Comet Site Id: 189317				
TAMPA ELECTRIC CO HO	1650 HEMLOCK ST	ESE 1/2 - 1 (0.727 mi.)	CE1187	3491
Status: OPEN Comet Site Id: 293515				
SPICOLA HARDWARE, 21	N. 19TH STREET & CRO	NE 1/2 - 1 (0.764 mi.)	CG1215	3653
Status: INACTIVE Comet Site Id: 65081				

State and tribal Brownfields sites

FL BROWNFIELDS: Brownfields are defined by the Florida Department of Environmental Protection (FDEP) as abandoned, idled, or underused industrial and commercial facilities where expansion or redevelopment is complicated by real or perceived environmental contamination.

A review of the FL BROWNFIELDS list, as provided by EDR, has revealed that there are 30 FL BROWNFIELDS sites within approximately 1 mile of the target property.

Equal/Higher Elevation	Address	Direction / Distance	Map ID	Page
MADISON STREET PARK	1224 EAST MADISON ST	NNE 1/8 - 1/4 (0.157 mi.)	0	8
Database: BROWNFIELDS, Date of Government Version: 01/06/2021 Database: BROWNFIELDS AREAS, Date of Government Version: 12/28/2020 Database: BSRA, Date of Government Version: 07/14/2020 Site Id: BF291802001 Facility-Site Id: BF291802000 Site Id: BF291802001				
JACKSON STREET PARKI		W 1/8 - 1/4 (0.208 mi.)	0	12
Database: BROWNFIELDS AREAS, Date of Government Version: 12/28/2020				
LIBERTY TAMPA PROPER		NE 0 - 1/8 (0.024 mi.)	0	13
Database: BROWNFIELDS AREAS, Date of Government Version: 12/28/2020				
FORMER AMAZON HOSE P		E 0 - 1/8 (0.067 mi.)	0	13
Database: BROWNFIELDS AREAS, Date of Government Version: 12/28/2020				
PEOPLES GAS SYSTEM -		NNE 1/4 - 1/2 (0.407 mi.)	0	13
Database: BROWNFIELDS AREAS, Date of Government Version: 12/28/2020				
NEBRASKA AVENUE BROW		NNW 1/4 - 1/2 (0.315 mi.)	0	14
Database: BROWNFIELDS AREAS, Date of Government Version: 12/28/2020				
NORTH YBOR CHANNEL B		NE 1/4 - 1/2 (0.386 mi.)	0	14
Database: BROWNFIELDS AREAS, Date of Government Version: 12/28/2020				
THE PLACE AT CHANNEL		E 0 - 1/8 (0.115 mi.)	0	14
Database: BROWNFIELDS AREAS, Date of Government Version: 12/28/2020				
CENTRAL PARK VILLAGE		NW 1/4 - 1/2 (0.354 mi.)	0	15
Database: BROWNFIELDS AREAS, Date of Government Version: 12/28/2020				
TAMPA INTERNATIONAL		ENE 1/2 - 1 (0.917 mi.)	0	15
Database: BROWNFIELDS AREAS, Date of Government Version: 12/28/2020				

EXECUTIVE SUMMARY

<u>Equal/Higher Elevation</u>	<u>Address</u>	<u>Direction / Distance</u>	<u>Map ID</u>	<u>Page</u>
FORMER TECO HOOKERS Database: BROWNFIELDS AREAS, Date of Government Version: 12/28/2020		SSE 1/2 - 1 (0.619 mi.)	0	16
GRAND CENTRAL AT KEN Database: BROWNFIELDS AREAS, Date of Government Version: 12/28/2020		N 0 - 1/8 (0.086 mi.)	0	16
1010-1026 NORTH 19TH Database: BROWNFIELDS AREAS, Date of Government Version: 12/28/2020		ENE 1/2 - 1 (0.583 mi.)	0	16
WASHINGTON STREET CR Database: BROWNFIELDS AREAS, Date of Government Version: 12/28/2020		E 1/8 - 1/4 (0.147 mi.)	0	17
12TH STREET OPERATIO Database: BROWNFIELDS AREAS, Date of Government Version: 12/28/2020		N 1/8 - 1/4 (0.202 mi.)	0	17
TAMPA PORT AUTHORITY Database: BROWNFIELDS AREAS, Date of Government Version: 12/28/2020	1101 CHANNELSIDE DRI	E 1/4 - 1/2 (0.409 mi.)	0	17
LIBERTY TAMPA SITE Database: BROWNFIELDS, Date of Government Version: 01/06/2021 Database: BSRA, Date of Government Version: 07/14/2020 Site Id: BF291602001 Facility-Site Id: BF291602000 Site Id: BF291602001	227 N. MERIDIAN AVEN	NE 0 - 1/8 (0.052 mi.)	E75	163
PORT YBOR Database: BROWNFIELDS, Date of Government Version: 01/06/2021 Database: BSRA, Date of Government Version: 07/14/2020 Site Id: BF290101001 Facility-Site Id: BF290101000 Site Id: BF290101001	1101 CHANNELSIDE DRI	ENE 1/8 - 1/4 (0.223 mi.)	AB411	816
12TH STREET OPERATIO Database: BROWNFIELDS, Date of Government Version: 01/06/2021 Database: BSRA, Date of Government Version: 07/14/2020 Site Id: BF290304001 Facility-Site Id: BF290304000 Site Id: BF290304001	616 NORTH 12TH STREE	NNE 1/4 - 1/2 (0.272 mi.)	AC514	1054
NEBRASKA AVENUE SITE Database: BROWNFIELDS, Date of Government Version: 01/06/2021 Database: BSRA, Date of Government Version: 07/14/2020 Site Id: BF291306001 Facility-Site Id: BF291306000 Site Id: BF291306001	1103 NORTH NEBRASKA	N 1/4 - 1/2 (0.357 mi.)	AK696	1598
PEOPLES GAS SYSTEM - Database: BROWNFIELDS, Date of Government Version: 01/06/2021 Database: BSRA, Date of Government Version: 07/14/2020 Site Id: BF291406001 Facility-Site Id: BF291406000 Site Id: BF291406001	1400 N. CHANNELSIDE	NNE 1/4 - 1/2 (0.500 mi.)	BC970	2310
CHANNELSIDE HOLDINGS Database: BROWNFIELDS, Date of Government Version: 01/06/2021 Database: BSRA, Date of Government Version: 07/14/2020 Site Id: BF290503001 Facility-Site Id: BF290503000 Site Id: BF290503001	1010 - 1026 NORTH 19	NE 1/2 - 1 (0.660 mi.)	BS1138	3048
<u>Lower Elevation</u>	<u>Address</u>	<u>Direction / Distance</u>	<u>Map ID</u>	<u>Page</u>
FORMER AMAZON HOSE P Database: BROWNFIELDS, Date of Government Version: 01/06/2021 Database: BSRA, Date of Government Version: 07/14/2020	222 N. 12TH STREET,	NE 0 - 1/8 (0.099 mi.)	E148	272

EXECUTIVE SUMMARY

Site Id: BF291501001 Facility-Site Id: BF291501000 Site Id: BF291501001				
THE PLACE AT CHANNEL	918 CHANNELSIDE DRIV	ENE 1/8 - 1/4 (0.132 mi.)	F193	378
Database: BROWNFIELDS, Date of Government Version: 01/06/2021 Database: BSRA, Date of Government Version: 07/14/2020 Site Id: BF290401001 Facility-Site Id: BF290401001 Site Id: BF290401001				
CHANNEL CLUB II	1237 EAST TWIGG STRE	NE 1/8 - 1/4 (0.241 mi.)	Q455	870
Database: BROWNFIELDS, Date of Government Version: 01/06/2021 Site Id: BF292003001 Facility-Site Id: BF292003000				
JACKSON STREET PARKI	405 EAST KENNEDY BOU	WNW 1/8 - 1/4 (0.244 mi.)	V470	984
Database: BROWNFIELDS, Date of Government Version: 01/06/2021 Database: BSRA, Date of Government Version: 07/14/2020 Site Id: BF291702001 Facility-Site Id: BF291702000 Site Id: BF291702001				
DETSCO	739 NORTH 14TH STREE	NE 1/4 - 1/2 (0.484 mi.)	BC943	2267
Database: BROWNFIELDS, Date of Government Version: 01/06/2021 Database: BSRA, Date of Government Version: 07/14/2020 Site Id: BF291001001 Facility-Site Id: BF291001000 Site Id: BF291001001				
INTERNATIONAL SHIP R	739 N 14TH ST. AND 1	NE 1/4 - 1/2 (0.484 mi.)	BC948	2283
Database: BROWNFIELDS, Date of Government Version: 01/06/2021 Database: BSRA, Date of Government Version: 07/14/2020 Site Id: BF291001002 Facility-Site Id: BF291001000 Site Id: BF291001002				
TECO HOOKERS POINT	1650 HEMLOCK STREET	ESE 1/2 - 1 (0.727 mi.)	CE1188	3521
Database: BROWNFIELDS, Date of Government Version: 01/06/2021 Database: BSRA, Date of Government Version: 07/14/2020 Site Id: BF290702001 Facility-Site Id: BF290702000 Site Id: BF290702001				
CENTRO ASTURIANO PLA	1302 EAST 21ST STREE	NE 1/2 - 1 (0.950 mi.)	CS1265	4148
Database: BROWNFIELDS, Date of Government Version: 01/06/2021 Database: BSRA, Date of Government Version: 07/14/2020 Site Id: BF290303001 Facility-Site Id: BF290303000 Site Id: BF290303001				

ADDITIONAL ENVIRONMENTAL RECORDS

Local Brownfield lists

EXECUTIVE SUMMARY

US BROWNFIELDS: The EPA's listing of Brownfields properties from the Cleanups in My Community program, which provides information on Brownfields properties for which information is reported back to EPA, as well as areas served by Brownfields grant programs.

A review of the US BROWNFIELDS list, as provided by EDR, and dated 03/15/2021 has revealed that there are 11 US BROWNFIELDS sites within approximately 1 mile of the target property.

<u>Equal/Higher Elevation</u>	<u>Address</u>	<u>Direction / Distance</u>	<u>Map ID</u>	<u>Page</u>
CITY OF TAMPA ACRES property ID: 42281 Cleanup Completion Date: - Cleanup Completion Date: 11/03/2011	616 N 12TH STREET	NNE 1/4 - 1/2 (0.272 mi.)	AC515	1055
TAMPA SHIPBUILDING/R ACRES property ID: 12764 ACRES property ID: 12781 ACRES property ID: 12782 Cleanup Completion Date: 09/30/2002 Cleanup Completion Date: -	300 ASHLEY DR N	W 1/4 - 1/2 (0.351 mi.)	AI685	1566
ENCORE AREA - 1103 N ACRES property ID: 136221 Cleanup Completion Date: - Cleanup Completion Date: 11/18/2016	1103 N NEBRASKA	N 1/4 - 1/2 (0.357 mi.)	AK697	1600
ENCORE - FORMER PLAN ACRES property ID: 136862 Cleanup Completion Date: -	1112 E CASS ST	N 1/4 - 1/2 (0.375 mi.)	AO747	1825
ENCORE AREA - 1220 E ACRES property ID: 141185 Cleanup Completion Date: -	1220 EAST SCOTT STRE	N 1/2 - 1 (0.545 mi.)	BF1026	2624
ENCORE AREA - 1514 N ACRES property ID: 141183 Cleanup Completion Date: -	1514 NORTH NEBRASKA	N 1/2 - 1 (0.596 mi.)	BQ1091	2946
VACANT NEBRASKA BUIL ACRES property ID: 219443 Cleanup Completion Date: -	1526 NEBRASKA AVE	N 1/2 - 1 (0.613 mi.)	BQ1108	2971
VACANT DOWNTOWN LOT ACRES property ID: 219444 Cleanup Completion Date: -	1301 N. FLORIDA AVE	NNW 1/2 - 1 (0.710 mi.)	CD1178	3413
FORMER TAMPA POLICE ACRES property ID: 10355 Cleanup Completion Date: -	1710 N. TAMPA STREET	NW 1/2 - 1 (0.963 mi.)	CW1269	4160
<u>Lower Elevation</u>	<u>Address</u>	<u>Direction / Distance</u>	<u>Map ID</u>	<u>Page</u>
GULF MARINE REPAIR ACRES property ID: 42321 Cleanup Completion Date: -	1200 SERTOMA DRIVE	E 1/2 - 1 (0.519 mi.)	BH997	2524
MUSSELMAN PROPERTY ACRES property ID: 12779 Cleanup Completion Date: -	1711 SOUTH 20TH STRE	SE 1/2 - 1 (0.990 mi.)	CX1280	4225

EXECUTIVE SUMMARY

Local Lists of Hazardous waste / Contaminated Sites

Florida Priority Cleaners list comes from the Department of Environmental Protection.

A review of the FL PRIORITYCLEANERS list, as provided by EDR, and dated 10/26/2020 has revealed that there is 1 FL PRIORITYCLEANERS site within approximately 1 mile of the target property.

<u>Equal/Higher Elevation</u>	<u>Address</u>	<u>Direction / Distance</u>	<u>Map ID</u>	<u>Page</u>
EL ENCANTO CLEANERS Facility-Site Id: 9500225	1818 N 15TH ST	NNE 1/2 - 1 (0.859 mi.)	CN1238	3876

FL FI Sites: This summary status report is a compilation and revision of other existing lists. It was developed from a number of lists including the Eckhardt list, the Moffit list, the EPA Hazardous Waste Sites list, EPA's Emergency and Remedial Response Information System list (RCRA Section 3012), and existing department lists such as the Obsolete Uncontrolled Hazardous Waste Sites list. The purpose of this list is to track the progress of activities within and outside the department as they relate to the listed sites. It is not a list of uncontrolled sites or sources causing environmental contamination. The Sites List comes from the Department of Environmental Protection.

A review of the FL FI Sites list, as provided by EDR, and dated 12/31/1989 has revealed that there are 3 FL FI Sites sites within approximately 1.5 miles of the target property.

<u>Equal/Higher Elevation</u>	<u>Address</u>	<u>Direction / Distance</u>	<u>Map ID</u>	<u>Page</u>
PEOPLES GAS SYSTEM Facility-Site Id: 000480	1200 NORTH 13TH STRE	NNE 1 - 2 (1.062 mi.)	1281	4228
SWIFT ADHESIVES & CO EPA ID: FLD064687577 Facility-Site Id: 000386	605 N. 26 ST.	ENE 1 - 2 (1.122 mi.)	1282	4230
ALARIC, INC. Facility-Site Id: 000476	2110 N. 71TH ST.	NW 1 - 2 (1.442 mi.)	1283	4230

FL PFAS: PFOS and PFOA stand for perfluorooctane sulfonate and perfluorooctanoic acid, respectively. Both are fluorinated organic chemicals, part of a larger family of compounds referred to as perfluoroalkyl substances (PFASs).

A review of the FL PFAS list, as provided by EDR, and dated 10/26/2020 has revealed that there is 1 FL PFAS site within approximately 1 mile of the target property.

<u>Lower Elevation</u>	<u>Address</u>	<u>Direction / Distance</u>	<u>Map ID</u>	<u>Page</u>
MUSSELMAN - MUSSELMA	1711 S 20TH ST	SE 1/2 - 1 (0.990 mi.)	CX1279	4225

Records of Emergency Release Reports

HMIRS: The Hazardous Materials Incident Report System contains hazardous material spill incidents reported to the Department of Transportation. The source of this database is the U.S. EPA.

A review of the HMIRS list, as provided by EDR, and dated 03/22/2021 has revealed that there are 2

EXECUTIVE SUMMARY

HMIRS sites within approximately 0.5 miles of the target property.

<u>Equal/Higher Elevation</u>	<u>Address</u>	<u>Direction / Distance</u>	<u>Map ID</u>	<u>Page</u>
Not reported	1217 E. MADISON ST	NE 1/8 - 1/4 (0.167 mi.)	O254	512
<u>Lower Elevation</u>	<u>Address</u>	<u>Direction / Distance</u>	<u>Map ID</u>	<u>Page</u>
102 W WHITING ST STE	102 W WHITING ST STE	W 1/8 - 1/4 (0.208 mi.)	W363	714

FL SPILLS: Fuel Spill Cases from the Department of Environmental resource management

A review of the FL SPILLS list, as provided by EDR, and dated 04/05/2021 has revealed that there are 26 FL SPILLS sites within approximately 0.5 miles of the target property.

<u>Equal/Higher Elevation</u>	<u>Address</u>	<u>Direction / Distance</u>	<u>Map ID</u>	<u>Page</u>
Not reported OHMIT Incident Number: 17271 Incident Status: Closed	313 N. NEBRASKA AVEN	NNE 0 - 1/8 (0.062 mi.)	E91	186
Not reported OHMIT Incident Number: 9239 Incident Status: Closed	NEBRASKA AVENUE / TW	N 1/8 - 1/4 (0.202 mi.)	L339	652
PORT YBOR OHMIT Incident Number: 63989 OHMIT Incident Number: 64027 Incident Status: Pending-HQ Incident Status: Saved	1101 CHANNELSIDE DRI	ENE 1/8 - 1/4 (0.223 mi.)	AB411	816
Not reported OHMIT Incident Number: 50099 Incident Status: Closed	1101 CHANNELSIDE DRI	ENE 1/8 - 1/4 (0.223 mi.)	AB413	823
Not reported OHMIT Incident Number: 14234 Incident Status: Closed	612 NORTH 12TH STREE	NNE 1/4 - 1/2 (0.262 mi.)	AC497	1032
Not reported OHMIT Incident Number: 17269 Incident Status: Closed	1145 E. CASS STREET	N 1/4 - 1/2 (0.300 mi.)	X570	1277
Not reported OHMIT Incident Number: 55582 Incident Status: Closed	601 N. NEBRASKA	NNE 1/4 - 1/2 (0.325 mi.)	AD640	1466
GREYHOUND LINES, INC OHMIT Incident Number: 19270 Incident Status: Closed	610 EAST POLK STREET	NNW 1/4 - 1/2 (0.402 mi.)	AP796	1965
Not reported OHMIT Incident Number: 66902 Incident Status: Pending-HQ	700 NORTH 14TH STREE	NE 1/4 - 1/2 (0.433 mi.)	AR837	2037
Not reported OHMIT Incident Number: 44424 Incident Status: Closed	610 HARVOR STREET (P	NE 1/4 - 1/2 (0.436 mi.)	AR842	2043
Not reported OHMIT Incident Number: 49001 Incident Status: Closed	400 NORTH ASHLEY DRI	WNW 1/4 - 1/2 (0.437 mi.)	AS850	2082
Not reported	1101 RAY CHARLES BLV	N 1/4 - 1/2 (0.438 mi.)	AY855	2084

EXECUTIVE SUMMARY

OHMIT Incident Number: 49220 Incident Status: Closed				
Not reported OHMIT Incident Number: 19798 Incident Status: Closed	1249 BURDEN CT.	N 1/4 - 1/2 (0.440 mi.)	AY857	2085
Lower Elevation	Address	Direction / Distance	Map ID	Page
Not reported OHMIT Incident Number: 12202 Incident Status: Closed	TAMPA STREET @ FRANK	WSW 0 - 1/8 (0.047 mi.)	D66	159
MARRIOTT WATER STREE OHMIT Incident Number: 37335 OHMIT Incident Number: 49414 Incident Status: Closed	700 S. FLORIDA AVE.	SSW 1/8 - 1/4 (0.148 mi.)	J214	410
Not reported OHMIT Incident Number: 41247 Incident Status: Closed	223 SOUTH 12TH STREE	E 1/8 - 1/4 (0.169 mi.)	P265	541
Not reported OHMIT Incident Number: 50164 Incident Status: Closed	402 E. JACKSON ST /	WNW 1/8 - 1/4 (0.210 mi.)	M371	732
Not reported OHMIT Incident Number: 56238 Incident Status: Pending-HQ	603 CHANNELSIDE DRIV	SE 1/8 - 1/4 (0.227 mi.)	T431	843
THE POINTE HARBOUR I OHMIT Incident Number: 12420 Incident Status: Closed	601 S HARBOUR ISLAND	SSW 1/4 - 1/2 (0.264 mi.)	Y503	1041
CARNIVAL ECSTASY IMO OHMIT Incident Number: 17195 OHMIT Incident Number: 44699 Incident Status: Closed	651 CHANNELSIDE DR #	SE 1/4 - 1/2 (0.287 mi.)	T545	1215
Not reported OHMIT Incident Number: 41138 Incident Status: Closed	200 NORTH ASHLEY DRI	W 1/4 - 1/2 (0.313 mi.)	W599	1371
Not reported OHMIT Incident Number: 48446 Incident Status: Closed	200 NORTH ASHLEY DRI	W 1/4 - 1/2 (0.313 mi.)	W600	1371
ALOFT TAMPA 13-925 OHMIT Incident Number: 63704 Incident Status: Pending-HQ	100 WEST KENNEDY BLV	W 1/4 - 1/2 (0.360 mi.)	AI705	1661
Not reported OHMIT Incident Number: 21576 Incident Status: Closed	400 NORTH TAMPA STRE	WNW 1/4 - 1/2 (0.369 mi.)	AI731	1775
Not reported OHMIT Incident Number: 48773 Incident Status: Closed	400 TAMPA STREET (PA	WNW 1/4 - 1/2 (0.369 mi.)	AI732	1775
Not reported OHMIT Incident Number: 50953 Incident Status: Closed	200 N 19 ST	ENE 1/4 - 1/2 (0.450 mi.)	AZ879	2184

EXECUTIVE SUMMARY

FL SPILLS 90: Spills 90 includes those spill and release records available exclusively from FirstSearch databases. Typically, they may include chemical, oil and/or hazardous substance spills recorded after 1990. Duplicate records that are already included in EDR incident and release records are not included in Spills 90.

A review of the FL SPILLS 90 list, as provided by EDR, and dated 12/10/2012 has revealed that there are 2 FL SPILLS 90 sites within approximately 0.5 miles of the target property.

<u>Equal/Higher Elevation</u>	<u>Address</u>	<u>Direction / Distance</u>	<u>Map ID</u>	<u>Page</u>
HENDERSON PROPERTY Status: CLOSED Site Id: 299400587	1111 E CASS ST	NNW 1/4 - 1/2 (0.366 mi.)	AO716	1705
US COURTHOUSE Status: OPEN Site Id: 299501854	801 N FLORIDA AVE	NW 1/4 - 1/2 (0.450 mi.)	AP875	2176

FL SPILLS 80: Spills 80 includes those spill and release records available from FirstSearch databases prior to 1990. Typically, they may include chemical, oil and/or hazardous substance spills recorded before 1990. Duplicate records that are already included in EDR incident and release records are not included in Spills 80.

A review of the FL SPILLS 80 list, as provided by EDR, and dated 09/01/2001 has revealed that there is 1 FL SPILLS 80 site within approximately 0.5 miles of the target property.

<u>Lower Elevation</u>	<u>Address</u>	<u>Direction / Distance</u>	<u>Map ID</u>	<u>Page</u>
J H WILLIAMS OIL CO	1237 E TWIGGS ST	NE 1/8 - 1/4 (0.241 mi.)	Q456	871

Other Ascertainable Records

RCRA NonGen / NLR: RCRAInfo is EPA's comprehensive information system, providing access to data supporting the Resource Conservation and Recovery Act (RCRA) of 1976 and the Hazardous and Solid Waste Amendments (HSWA) of 1984. The database includes selective information on sites which generate, transport, store, treat and/or dispose of hazardous waste as defined by the Resource Conservation and Recovery Act (RCRA). Non-Generators do not presently generate hazardous waste.

A review of the RCRA NonGen / NLR list, as provided by EDR, and dated 03/22/2021 has revealed that there are 36 RCRA NonGen / NLR sites within approximately 0.75 miles of the target property.

<u>Equal/Higher Elevation</u>	<u>Address</u>	<u>Direction / Distance</u>	<u>Map ID</u>	<u>Page</u>
INTERBAY COATINGS EPA ID:: FLR000009845	1202 E WASHINGTON ST	NE 0 - 1/8 (0.029 mi.)	E36	72
BAY DRUM & STEEL INC EPA ID:: FLD984184309	1211 E MADISON ST	NNE 1/8 - 1/4 (0.153 mi.)	O228	460
SEABOARD PARTS DISTR EPA ID:: FLD984248906	1105 E TWIGGS ST	NNE 1/8 - 1/4 (0.184 mi.)	O292	615
MCF SYSTEMS ATLANTA EPA ID:: FLD984171462	101 E KENNEDY BLVD S	WNW 1/4 - 1/2 (0.323 mi.)	AI628	1442
VERIZON FLORIDA INC EPA ID:: FLD980843130	CORNER OF PIERCE AND	NNW 1/4 - 1/2 (0.343 mi.)	AF676	1555
PRODUCTION BLAST CON	610 E HARBOR ST	NE 1/4 - 1/2 (0.436 mi.)	AR843	2043

EXECUTIVE SUMMARY

EPA ID:: FLD984215418				
NCNB TYPESETTING & C	400 N ASHLEY DR FL 1	WNW 1/4 - 1/2 (0.437 mi.)	AS847	2072
EPA ID:: FLD982138828				
U S BRAKE INC	1205 E 5TH AVE	NNE 1/2 - 1 (0.660 mi.)	BV1139	3049
EPA ID:: FLD982168486				
ENVIROTEK	608 N 19TH ST	ENE 1/2 - 1 (0.675 mi.)	BS1161	3370
EPA ID:: FLR000129338				
TAMPA BRAKE & SUPPLY	1419 E 4TH AVE	NNE 1/2 - 1 (0.677 mi.)	BP1162	3374
EPA ID:: FLD064691223				
DRUM TECH INC	1315 E 5TH AVE	NNE 1/2 - 1 (0.677 mi.)	BV1163	3378
EPA ID:: FLD984247163				
TOUCH OF CLASS	813 E HENDERSON AVE	N 1/2 - 1 (0.703 mi.)	CA1174	3401
EPA ID:: FLD984242693				
AQUA CLEAN ENVIRONME	1008 N 19TH ST	NE 1/2 - 1 (0.745 mi.)	CG1208	3609
EPA ID:: FLR000193466				
DEVOE AND RAYNOLDS C	1010 NORTH 19TH STRE	NE 1/2 - 1 (0.750 mi.)	CG1211	3619
EPA ID:: FLD092715051				
Lower Elevation	Address	Direction / Distance	Map ID	Page
PACIFIC SUN	651 CHANNEL SIDE DR	S 0 - 1/8 (0.083 mi.)	A115	210
EPA ID:: FLR000075507				
DRUMS INC	102 N 12TH ST	ENE 0 - 1/8 (0.100 mi.)	F156	301
EPA ID:: FLR000010058				
COMMERCIAL PRESS	203 N 12TH ST	NE 1/8 - 1/4 (0.142 mi.)	F210	400
EPA ID:: FLR000009837				
TRANSWHEEL FLORIDA	858 CHANNELSIDE DR	ENE 1/8 - 1/4 (0.163 mi.)	P247	489
EPA ID:: FLR000052878				
BRULIN & CO INC	104 NORTH 13TH STREE	ENE 1/8 - 1/4 (0.167 mi.)	F253	507
EPA ID:: FLD097382808				
FOGARTY VAN LINES	1103 E CUMBERLAND AV	ESE 1/8 - 1/4 (0.206 mi.)	T355	696
EPA ID:: FLD984196949				
SUNMARK PETROLEUM MA	1021 ELLAMAE AVENUE	SE 1/4 - 1/2 (0.261 mi.)	T490	1009
EPA ID:: FLD073194490				
MS VEENDAM - DUPLICA	1333 E MCKAY ST	NE 1/4 - 1/2 (0.285 mi.)	AG532	1134
EPA ID:: FLR000094524				
TRIBUNE CO INC	202 S PARKER ST	WSW 1/4 - 1/2 (0.301 mi.)	AH580	1305
EPA ID:: FLD052603206				
TAMPA ELECTRIC CO PL	702 N FRANKLIN ST	NW 1/4 - 1/2 (0.455 mi.)	BB903	2233
EPA ID:: FL0000136978				
DETSKO TERMINALS INC	739 N 14TH ST	NE 1/4 - 1/2 (0.484 mi.)	BC944	2271
EPA ID:: FLD040214710				
TAMPA PORT AUTHORITY	811 WYNKOOP RD	E 1/2 - 1 (0.605 mi.)	BM1095	2949
EPA ID:: FL0000703389				
STREAMLINE ENVIRONME	1821 SAHLMAN DR	ENE 1/2 - 1 (0.606 mi.)	BS1099	2962
EPA ID:: FLR000229682				
PIONEER AUTO SERVICE	1004 N TAMPA ST	NW 1/2 - 1 (0.613 mi.)	BO1106	2966

EXECUTIVE SUMMARY

EPA ID:: FLD984206730				
EMPIRE BODY SHOP INC	1302 N 15TH ST	NE 1/2 - 1 (0.630 mi.)	BP1120	2995
EPA ID:: FLR000045617				
KIMMINS CONTRACTING	1501 E 2ND AVE	NE 1/2 - 1 (0.631 mi.)	BP1121	2999
EPA ID:: FLD982094229				
CORBAN ARMCO TAMPA P	1800 KNOX RD	ESE 1/2 - 1 (0.633 mi.)	BM1123	3006
EPA ID:: FLD073208985				
SGS CONTROL SERVICES	825 WYNKOOP RD	ESE 1/2 - 1 (0.666 mi.)	BM1144	3079
EPA ID:: FLD982159733				
STAR ENTERPRISE	519 N 19TH ST	ENE 1/2 - 1 (0.673 mi.)	BS1156	3335
EPA ID:: FLD079197711				
NCJ INVESTMENT CO	2004B DURHAM ST	ENE 1/2 - 1 (0.731 mi.)	BZ1194	3530
EPA ID:: FLD984200139				
VENTO OIL CO	2004D DURHAM ST	ENE 1/2 - 1 (0.731 mi.)	BZ1195	3533
EPA ID:: FLD984200113				
GAS KWICK INC	2004C DURHAM ST	ENE 1/2 - 1 (0.731 mi.)	BZ1198	3566
EPA ID:: FLD984200121				

FUDS: The Listing includes locations of Formerly Used Defense Sites Properties where the US Army Corps Of Engineers is actively working or will take necessary cleanup actions.

A review of the FUDS list, as provided by EDR, and dated 02/11/2021 has revealed that there are 5 FUDS sites within approximately 1.5 miles of the target property.

<u>Equal/Higher Elevation</u>	<u>Address</u>	<u>Direction / Distance</u>	<u>Map ID</u>	<u>Page</u>
FORT BROOKE		NE 1/4 - 1/2 (0.302 mi.)	AC589	1320
<u>Lower Elevation</u>	<u>Address</u>	<u>Direction / Distance</u>	<u>Map ID</u>	<u>Page</u>
MACDILL COLD STORAGE		ENE 1/4 - 1/2 (0.288 mi.)	Z551	1234
TAMPA NAVAL INDUST R		E 1/2 - 1 (0.570 mi.)	BM1057	2743
PLT PARK REPL DEPOT		WSW 1/2 - 1 (0.609 mi.)	BR1102	2965
TAMPA NAVAL RESERVE		ESE 1/2 - 1 (0.788 mi.)	CJ1219	3665

TSCA: The Toxic Substances Control Act identifies manufacturers and importers of chemical substances included on the TSCA Chemical Substance Inventory list. It includes data on the production volume of these substances by plant site. The United States Environmental Protection Agency has no current plan to update and/or re-issue this database.

A review of the TSCA list, as provided by EDR, and dated 12/31/2016 has revealed that there is 1 TSCA site within approximately 0.5 miles of the target property.

<u>Lower Elevation</u>	<u>Address</u>	<u>Direction / Distance</u>	<u>Map ID</u>	<u>Page</u>
YARA NORTH AMERICA-C	100 NORTH TAMPA STRE	W 1/8 - 1/4 (0.220 mi.)	U403	772

EXECUTIVE SUMMARY

SSTS: Section 7 of the Federal Insecticide, Fungicide and Rodenticide Act, as amended (92 Stat. 829) requires all registered pesticide-producing establishments to submit a report to the Environmental Protection Agency by March 1st each year. Each establishment must report the types and amounts of pesticides, active ingredients and devices being produced, and those having been produced and sold or distributed in the past year.

A review of the SSTS list, as provided by EDR, and dated 01/20/2021 has revealed that there are 2 SSTS sites within approximately 0.5 miles of the target property.

<u>Lower Elevation</u>	<u>Address</u>	<u>Direction / Distance</u>	<u>Map ID</u>	<u>Page</u>
BRULIN AND COMPANY, Registration Number:: 000106FL 001 Registration Number:: 000106FL001	918 CHANNELSIDE	ENE 1/8 - 1/4 (0.132 mi.)	F192	367
BRULIN AND COMPANY, Registration Number:: 000106FL 001	104 N 13TH ST	ENE 1/8 - 1/4 (0.170 mi.)	F267	542

PRP: A listing of verified Potentially Responsible Parties

A review of the PRP list, as provided by EDR, and dated 12/30/2020 has revealed that there are 25 PRP sites within approximately 0.5 miles of the target property.

<u>Equal/Higher Elevation</u>	<u>Address</u>	<u>Direction / Distance</u>	<u>Map ID</u>	<u>Page</u>
GENERAL PORTLAND	211 NORTH MERIDIAN	NE 0 - 1/8 (0.018 mi.)	E28	60
CUMMINS SOUTHEASTERN	501 E. KENNEDY BOULE	NW 1/8 - 1/4 (0.203 mi.)	V340	652
J.W. CONNER & SONS,	501 EAST KENNEDY BOU	NW 1/8 - 1/4 (0.203 mi.)	V341	653
AUTO BODY SUPPLY, IN	1227 E. MADISON STRE	NE 1/8 - 1/4 (0.205 mi.)	Q345	674
KOFORD ASSOCIATION,	523 E. MADISON	NW 1/8 - 1/4 (0.235 mi.)	V441	861
FLORIDA DRUM SERVICE	710 TWIGGS STREET	NNW 1/4 - 1/2 (0.277 mi.)	AA520	1099
TOM CURTIS AND THE P	101 E. KENNEDY BOULE	WNW 1/4 - 1/2 (0.323 mi.)	AI631	1452
LAKE PLACID CITRUS G	111 MADISON STREET,	WNW 1/4 - 1/2 (0.403 mi.)	AI802	1986
RADIANT OIL CORPORAT	1900 NCNB PLAZA 400	WNW 1/4 - 1/2 (0.437 mi.)	AS848	2075

<u>Lower Elevation</u>	<u>Address</u>	<u>Direction / Distance</u>	<u>Map ID</u>	<u>Page</u>
PEPSI COLA BOTTLING	100 S. ASHLEY DRIVE,	WSW 1/8 - 1/4 (0.161 mi.)	I237	477
GULF COAST TRANSIT C	100 S. ASHLEY DRIVE,	WSW 1/8 - 1/4 (0.161 mi.)	I239	481
LARKIN CONTRACTING,	100 S. ASHLEY DRIVE,	WSW 1/8 - 1/4 (0.161 mi.)	I240	482
G.C. SERVICES COMPAN	100 S. ASHLEY DRIVE,	WSW 1/8 - 1/4 (0.161 mi.)	I241	482
GAS KWICK, INC.	115 E. WHITING STREE	W 1/8 - 1/4 (0.174 mi.)	I280	572
COPHER BROTHERS AUTO	401 E. JACKSON ST. S	WNW 1/8 - 1/4 (0.216 mi.)	M392	760
HYDRO AGRI NORTH AME	100 NORTH TAMPA ST S	W 1/8 - 1/4 (0.220 mi.)	U399	768
TRANS FLORIDA TERMIN	100 N. TAMPA STREET	W 1/8 - 1/4 (0.220 mi.)	U400	769
SOUTH HOWARD AUTO SE	100 NORTH TAMPA STRE	W 1/8 - 1/4 (0.220 mi.)	U401	769
ADAMS AIR & HYDRAULI	300 N. FRANKLIN STRE	WNW 1/4 - 1/2 (0.286 mi.)	U533	1139
CLAUDE NOLAN CADILLA	201 EAST KENNEDY BLV	WNW 1/4 - 1/2 (0.321 mi.)	AI620	1428
STEWART-MELLON	201 E. KENNEDY BOULE	WNW 1/4 - 1/2 (0.321 mi.)	AI621	1428
ENDEAVOUR YACHT CORP	201 EAST KENNEDY BOU	WNW 1/4 - 1/2 (0.321 mi.)	AI622	1429
PEOPLES GAS COMPANY	702 N. FRANKLIN STRE	NW 1/4 - 1/2 (0.455 mi.)	BB895	2215
TAMPA ELECTRIC COMPA	702 N. FRANKLIN STRE	NW 1/4 - 1/2 (0.455 mi.)	BB898	2221
TAMPA ELECTRIC COMPA	702 NORTH FRANKLIN S	NW 1/4 - 1/2 (0.455 mi.)	BB902	2233

EXECUTIVE SUMMARY

ICIS: The Integrated Compliance Information System (ICIS) supports the information needs of the national enforcement and compliance program as well as the unique needs of the National Pollutant Discharge Elimination System (NPDES) program.

A review of the ICIS list, as provided by EDR, and dated 11/18/2016 has revealed that there are 9 ICIS sites within approximately 0.5 miles of the target property.

<u>Equal/Higher Elevation</u>	<u>Address</u>	<u>Direction / Distance</u>	<u>Map ID</u>	<u>Page</u>
ARDENT MILLS, LLC FRS ID:: 110001411589	110 S NEBRASKA AVE	NE 0 - 1/8 (0.032 mi.)	C47	111
CELLCO - ST. PETE TI FRS ID:: 110040417741	401 CHANNELSIDE DRIV	S 0 - 1/8 (0.100 mi.)	G150	274
EAGLE POINTE COMMUNI FRS ID:: 110069554388	7877 MARSH POINTE DR	W 1/4 - 1/2 (0.317 mi.)	AI604	1383
<u>Lower Elevation</u>	<u>Address</u>	<u>Direction / Distance</u>	<u>Map ID</u>	<u>Page</u>
HELM AGRO US, INC. FRS ID:: 110069494906	401 EAST JACKSON STR	WNW 1/8 - 1/4 (0.216 mi.)	M382	752
HELM AGRO US, INC. FRS ID:: 110069494906	401 EAST JACKSON STR	WNW 1/8 - 1/4 (0.216 mi.)	M385	757
YARA NORTH AMERICA-C FRS ID:: 110056969428	100 NORTH TAMPA STRE	W 1/8 - 1/4 (0.220 mi.)	U404	779
HIXON PRESERVE COMMU FRS ID:: 110069554681	13848 FAIRWAY BUNKER	W 1/4 - 1/2 (0.334 mi.)	AI662	1537
CNK DISPOSITION CORP FRS ID:: 110010682476	777 S HARBOUR ISLAND	S 1/4 - 1/2 (0.365 mi.)	AL713	1703
BUSINESS TELECOM, IN FRS ID:: 110015748869	400 NORTH TAMPA STRE	WNW 1/4 - 1/2 (0.369 mi.)	AI723	1712

FTTS: FTTS tracks administrative cases and pesticide enforcement actions and compliance activities related to FIFRA, TSCA and EPCRA (Emergency Planning and Community Right-to-Know Act) over the previous five years. To maintain currency, EDR contacts the Agency on a quarterly basis.

A review of the FTTS list, as provided by EDR, has revealed that there are 9 FTTS sites within approximately 0.5 miles of the target property.

<u>Equal/Higher Elevation</u>	<u>Address</u>	<u>Direction / Distance</u>	<u>Map ID</u>	<u>Page</u>
HILLSBOROUGH COUNTY Database: FTTS INSP, Date of Government Version: 04/09/2009	901 EAST KENNEDY BLV	N 1/8 - 1/4 (0.130 mi.)	K183	355
HILLSBOROUGH COUNTY Database: FTTS INSP, Date of Government Version: 04/09/2009	901 KENNEDY BOULEVAR	N 1/8 - 1/4 (0.130 mi.)	K188	364
<u>Lower Elevation</u>	<u>Address</u>	<u>Direction / Distance</u>	<u>Map ID</u>	<u>Page</u>
THE BAYSHORE APARTME Database: FTTS INSP, Date of Government Version: 04/09/2009	301 BAYSHORE	SW 1/4 - 1/2 (0.327 mi.)	AJ646	1472
CNK DISPOSITION CORP Database: FTTS, Date of Government Version: 04/09/2009	777 SOUTH HARBOUR IS	S 1/4 - 1/2 (0.365 mi.)	AL712	1702

EXECUTIVE SUMMARY

Docket Number:: 91-H-01F

Close Date:: / /

CNK DISPOSITION CORP	777 SOUTH HARBOUR I	S 1/4 - 1/2 (0.365 mi.)	AL715	1705
Database: FTTS INSP, Date of Government Version: 04/09/2009				

TWO BAYSHORE	319 BAYSHORE BOULEVA	SW 1/4 - 1/2 (0.433 mi.)	AV834	2031
Database: FTTS INSP, Date of Government Version: 04/09/2009				

TAMPA ELECTRIC	702 NORTH FRANKLIN	NW 1/4 - 1/2 (0.455 mi.)	BB893	2215
Database: FTTS, Date of Government Version: 04/09/2009				
Docket Number:: TSCA-IV-86-0388				
Close Date:: / /				

TAMPA ELECTRIC CO.	702 FRANKLIN STREET	NW 1/4 - 1/2 (0.455 mi.)	BB894	2215
Database: FTTS INSP, Date of Government Version: 04/09/2009				

TAMPA ELECTRIC COMPA	702 FRANKLIN STREET	NW 1/4 - 1/2 (0.455 mi.)	BB896	2220
Database: FTTS INSP, Date of Government Version: 04/09/2009				

HIST FTTS: A complete administrative case listing from the FIFRA/TSCA Tracking System (FTTS) for all ten EPA regions. The information was obtained from the National Compliance Database (NCDB). NCDB supports the implementation of FIFRA (Federal Insecticide, Fungicide, and Rodenticide Act) and TSCA (Toxic Substances Control Act). Some EPA regions are now closing out records. Because of that, and the fact that some EPA regions are not providing EPA Headquarters with updated records, it was decided to create a HIST FTTS database. It included records that may not be included in the newer FTTS database updates. This database is no longer updated.

A review of the HIST FTTS list, as provided by EDR, has revealed that there are 9 HIST FTTS sites within approximately 0.5 miles of the target property.

<u>Equal/Higher Elevation</u>	<u>Address</u>	<u>Direction / Distance</u>	<u>Map ID</u>	<u>Page</u>
HILLSBOROUGH COUNTY	901 EAST KENNEDY BLV	N 1/8 - 1/4 (0.130 mi.)	K183	355
Database: HIST FTTS INSP, Date of Government Version: 10/19/2006				
HILLSBOROUGH COUNTY	901 KENNEDY BOULEVAR	N 1/8 - 1/4 (0.130 mi.)	K188	364
Database: HIST FTTS INSP, Date of Government Version: 10/19/2006				

<u>Lower Elevation</u>	<u>Address</u>	<u>Direction / Distance</u>	<u>Map ID</u>	<u>Page</u>
THE BAYSHORE APARTME	301 BAYSHORE	SW 1/4 - 1/2 (0.327 mi.)	AJ646	1472
Database: HIST FTTS INSP, Date of Government Version: 10/19/2006				
CNK DISPOSITION CORP	777 SOUTH HARBOUR I	S 1/4 - 1/2 (0.365 mi.)	AL709	1700
Database: HIST FTTS INSP, Date of Government Version: 10/19/2006				
CNK DISPOSITION CORP	777 SOUTH HARBOUR IS	S 1/4 - 1/2 (0.365 mi.)	AL712	1702
Database: HIST FTTS, Date of Government Version: 10/19/2006				
Close Date:: / /				
Docket Number:: 91-H-01F				
TWO BAYSHORE	319 BAYSHORE BOULEVA	SW 1/4 - 1/2 (0.433 mi.)	AV834	2031
Database: HIST FTTS INSP, Date of Government Version: 10/19/2006				
TAMPA ELECTRIC CO.	702 FRANKLIN STREET	NW 1/4 - 1/2 (0.455 mi.)	BB891	2214
Database: HIST FTTS INSP, Date of Government Version: 10/19/2006				
TAMPA ELECTRIC	702 NORTH FRANKLIN	NW 1/4 - 1/2 (0.455 mi.)	BB892	2214
Database: HIST FTTS, Date of Government Version: 10/19/2006				
Close Date:: / /				

EXECUTIVE SUMMARY

Docket Number:: TSCA-IV-86-0388

TAMPA ELECTRIC COMPA 702 FRANKLIN STREET NW 1/4 - 1/2 (0.455 mi.) BB901 2232
Database: HIST FTTS INSP, Date of Government Version: 10/19/2006

Department of Transportation, Office of Pipeline Safety Incident and Accident data.

A review of the DOT OPS list, as provided by EDR, and dated 01/02/2020 has revealed that there are 2 DOT OPS sites within approximately 0.5 miles of the target property.

<u>Lower Elevation</u>	<u>Address</u>	<u>Direction / Distance</u>	<u>Map ID</u>	<u>Page</u>
Not reported	512 N FLORIDA AVE	WNW 1/4 - 1/2 (0.317 mi.)	V605	1385
Not reported	512 NORTH FLORIDA AV	WNW 1/4 - 1/2 (0.317 mi.)	V606	1385

US AIRS: The database is a sub-system of Aerometric Information Retrieval System (AIRS). AFS contains compliance data on air pollution point sources regulated by the U.S. EPA and/or state and local air regulatory agencies. This information comes from source reports by various stationary sources of air pollution, such as electric power plants, steel mills, factories, and universities, and provides information about the air pollutants they produce. Action, air program, air program pollutant, and general level plant data. It is used to track emissions and compliance data from industrial plants.

A review of the US AIRS list, as provided by EDR, has revealed that there are 9 US AIRS sites within approximately 0.5 miles of the target property.

<u>Equal/Higher Elevation</u>	<u>Address</u>	<u>Direction / Distance</u>	<u>Map ID</u>	<u>Page</u>
ARDENT MILLS, LLC Database: US AIRS (AFS), Date of Government Version: 10/12/2016 EPA plant ID:: 110001411589	110 S NEBRASKA AVE	NE 0 - 1/8 (0.032 mi.)	C47	111
FIRESTONE TIRE & SER Database: US AIRS MINOR, Date of Government Version: 10/12/2016 EPA plant ID:: 110007244160	900 E KENNEDY BLVD	N 1/8 - 1/4 (0.160 mi.)	K235	475
TRADEMARK METALS REE Database: US AIRS MINOR, Date of Government Version: 10/12/2016 EPA plant ID:: 110031059280	400 N ASHLEY DRIVE -	WNW 1/4 - 1/2 (0.437 mi.)	AS852	2083
<u>Lower Elevation</u>	<u>Address</u>	<u>Direction / Distance</u>	<u>Map ID</u>	<u>Page</u>
CITY OF TAMPA CONVEN Database: US AIRS MINOR, Date of Government Version: 10/12/2016 EPA plant ID:: 110039628427	333 S FRANKLIN ST	SW 0 - 1/8 (0.097 mi.)	D139	261
SPRINT NEXTEL CORPOR Database: US AIRS MINOR, Date of Government Version: 10/12/2016 EPA plant ID:: 110039628506	110 N FRANKLIN ST SU	W 1/8 - 1/4 (0.206 mi.)	U354	695
J.H. WILLIAMS OIL CO Database: US AIRS MINOR, Date of Government Version: 10/12/2016 EPA plant ID:: 110020517733	1237 E. TWIGGS STREE	NE 1/8 - 1/4 (0.241 mi.)	Q457	875
TAMPA MEDIA GROUP, L Database: US AIRS (AFS), Date of Government Version: 10/12/2016 EPA plant ID:: 110010285627	202 S. PARKER ST.	WSW 1/4 - 1/2 (0.301 mi.)	AH575	1297
CENTRAL ENERGY PLAN Database: US AIRS (AFS), Date of Government Version: 10/12/2016	1 TAMPA GENERAL CIR	SW 1/4 - 1/2 (0.448 mi.)	AT867	2094

EXECUTIVE SUMMARY

EPA plant ID:: 110039618919

CARGILL, INC. - GRAI

200 N 19TH ST

ENE 1/4 - 1/2 (0.450 mi.)

AZ881

2185

Database: US AIRS (AFS), Date of Government Version: 10/12/2016

EPA plant ID:: 110001737167

FINDS: The Facility Index System contains both facility information and "pointers" to other sources of information that contain more detail. These include: RCRIS; Permit Compliance System (PCS); Aerometric Information Retrieval System (AIRS); FATES (FIFRA [Federal Insecticide Fungicide Rodenticide Act] and TSCA Enforcement System, FTTS [FIFRA/TSCA Tracking System]; CERCLIS; DOCKET (Enforcement Docket used to manage and track information on civil judicial enforcement cases for all environmental statutes); Federal Underground Injection Control (FURS); Federal Reporting Data System (FRDS); Surface Impoundments (SIA); TSCA Chemicals in Commerce Information System (CICS); PADS; RCRA-J (medical waste transporters/disposers); TRIS; and TSCA. The source of this database is the U.S. EPA/NTIS.

A review of the FINDS list, as provided by EDR, and dated 02/03/2021 has revealed that there are 195 FINDS sites within approximately 0.5 miles of the target property.

<u>Equal/Higher Elevation</u>	<u>Address</u>	<u>Direction / Distance</u>	<u>Map ID</u>	<u>Page</u>
SHELL STATION GAS AN	109 N. BRUSH ST.	NNE 0 - 1/8 (0.016 mi.)	C22	56
SEABOARD COLD STORAG	117 N BRUSH ST	NNE 0 - 1/8 (0.017 mi.)	C23	56
Registry ID:: 110035568043				
DOWNTOWN PARKING GAR	1001 E WASHINGTON ST	NNE 0 - 1/8 (0.018 mi.)	C26	59
Registry ID:: 110020740769				
THE SLADE - CHANNELS	202 N 11TH ST	NE 0 - 1/8 (0.027 mi.)	E35	71
Registry ID:: 110032810741				
INTERBAY COATINGS	1202 E WASHINGTON ST	NE 0 - 1/8 (0.029 mi.)	E36	72
Registry ID:: 110005631940				
HILLSBOROUGH EXPRESS	1205 E JACKSON ST	NNE 0 - 1/8 (0.030 mi.)	E40	80
Registry ID:: 110035505316				
ARDENT MILLS, LLC	110 S NEBRASKA AVE	NE 0 - 1/8 (0.032 mi.)	C47	111
Registry ID:: 110001411589				
MERIDIAN AVENUE IMPR	MERIDIAN AVE. FROM C	NE 0 - 1/8 (0.043 mi.)	E59	149
Registry ID:: 110035471726				
SAM REMPELLO DOWNTOW	802 E. WASHINGTON ST	N 0 - 1/8 (0.058 mi.)	C82	172
Registry ID:: 110020529301				
HILLSBOROUGH COUNTY	313 N NEBRASKA	NNE 0 - 1/8 (0.062 mi.)	E90	186
Registry ID:: 110035730983				
ANTHONY DISTRIBUTORS	201 S CAESAR ST	ENE 0 - 1/8 (0.062 mi.)	C93	187
Registry ID:: 110002529452				
AHLAND CHEMICAL CO	107 N 11TH ST STE 2	ENE 0 - 1/8 (0.067 mi.)	F96	191
Registry ID:: 110035650113				
CASE CONTRACTING COM	215 N 11TH ST	NE 0 - 1/8 (0.076 mi.)	E105	204
Registry ID:: 110064422977				
CELLCO - ST. PETE TI	401 CHANNELSIDE DRIV	S 0 - 1/8 (0.100 mi.)	G150	274
Registry ID:: 110040417741				
AURORA	124 S MORGAN ST	WNW 0 - 1/8 (0.110 mi.)	M167	319
Registry ID:: 110062674501				
HILLSBOROUGH COUNTY	901 E KENNEDY BLVD	N 1/8 - 1/4 (0.130 mi.)	K185	358

EXECUTIVE SUMMARY

Registry ID:: 110028078103				
LOCKHART ELEMENTARY	901 E KENNEDY BLVD	N 1/8 - 1/4 (0.130 mi.)	K186	358
Registry ID:: 110035492473				
CHANNEL DISTRICT: EA	UNKNOWN	NNE 1/8 - 1/4 (0.137 mi.)	O200	384
Registry ID:: 110060361754				
GRAND CENTRAL AT KEN	1120 E KENNEDY BLVD	NNE 1/8 - 1/4 (0.142 mi.)	O207	397
Registry ID:: 110021032201				
EAST LAKE DRAINAGE I	EAST LAKE OUTFALL DI	NNW 1/8 - 1/4 (0.150 mi.)	K221	451
Registry ID:: 110015614067				
BAY DRUM & STEEL INC	1211 E MADISON ST	NNE 1/8 - 1/4 (0.153 mi.)	O228	460
Registry ID:: 110005598031				
FIRESTONE TIRE & SER	900 E KENNEDY BLVD	N 1/8 - 1/4 (0.160 mi.)	K235	475
Registry ID:: 110007244160				
PINELLAS COUNTY FACI	601 E KENNEDY BLVD	NW 1/8 - 1/4 (0.168 mi.)	K260	523
Registry ID:: 110035496166				
HILLSBOROUGH COUNTY	601 E KENNEDY BLVD	NW 1/8 - 1/4 (0.168 mi.)	K261	523
Registry ID:: 110035496175				
SIR SPEEDY	501 E JACKSON ST	WNW 1/8 - 1/4 (0.178 mi.)	M284	574
Registry ID:: 110005613121				
SEABOARD PARTS DISTR	1105 E TWIGGS ST	NNE 1/8 - 1/4 (0.184 mi.)	O292	615
Registry ID:: 110005621372				
CHANNEL CLUB	1115 E TWIGGS ST	NNE 1/8 - 1/4 (0.189 mi.)	O299	628
Registry ID:: 110070002686				
HCPUD/EASTLAKE-EASTL	925 E TWIGGS ST	N 1/8 - 1/4 (0.192 mi.)	L308	639
HCPUD/NORTHWEST UTIL	925 E TWIGGS ST	N 1/8 - 1/4 (0.192 mi.)	L309	640
HCPUD/CYPRESS COVE S	925 E TWIGGS ST	N 1/8 - 1/4 (0.192 mi.)	L310	640
HCPUD/SOUTH-CENTRAL-	925 E TWIGGS ST	N 1/8 - 1/4 (0.192 mi.)	L311	640
HCPUD/PEBBLE CREEK S	925 E TWIGGS ST	N 1/8 - 1/4 (0.192 mi.)	L312	640
HCPUD/SOUTH-CENTRAL-	925 E TWIGGS ST	N 1/8 - 1/4 (0.192 mi.)	L313	641
HCPUD/OAKVIEW ESTATE	925 E TWIGGS ST	N 1/8 - 1/4 (0.192 mi.)	L314	641
HCPUD/NORTHWEST UTIL	925 E TWIGGS ST	N 1/8 - 1/4 (0.192 mi.)	L315	641
HCPUD/SOUTH-CENTRAL-	925 E TWIGGS ST	N 1/8 - 1/4 (0.192 mi.)	L316	642
HCPUD/FAIRVIEW MHP-C	925 E TWIGGS ST	N 1/8 - 1/4 (0.192 mi.)	L317	642
HCPUD/SOUTH-CENTRAL-	925 E TWIGGS ST	N 1/8 - 1/4 (0.192 mi.)	L318	642
HCPUD/NORTHWEST UTIL	925 E TWIGGS ST	N 1/8 - 1/4 (0.192 mi.)	L319	642
HCPUD/NORTHWEST UTIL	925 E TWIGGS ST	N 1/8 - 1/4 (0.192 mi.)	L320	643
HCPUD/SEABOARD UTILI	925 E TWIGGS ST	N 1/8 - 1/4 (0.192 mi.)	L321	643
CRYSTAL LAKE MANORS-	925 E TWIGGS ST	N 1/8 - 1/4 (0.192 mi.)	L322	643
HCPUD/NORTHWEST UTIL	925 E TWIGGS ST	N 1/8 - 1/4 (0.192 mi.)	L323	644
HCPUD/CALM HARBOR SU	925 E TWIGGS ST	N 1/8 - 1/4 (0.192 mi.)	L324	644
HCPUD/NORTHWEST UTIL	925 E TWIGGS ST	N 1/8 - 1/4 (0.192 mi.)	L325	644
HCPUD/HERSHEL HEIGHT	925 E TWIGGS ST	N 1/8 - 1/4 (0.192 mi.)	L326	644
HCPUD/SOUTH-CENTRAL-	925 E TWIGGS ST	N 1/8 - 1/4 (0.192 mi.)	L327	645
HCPUD/NORTHWEST UTIL	925 E TWIGGS ST	N 1/8 - 1/4 (0.192 mi.)	L328	645
HCPUD/NORTHWEST UTIL	925 E TWIGGS ST	N 1/8 - 1/4 (0.192 mi.)	L329	645
SUN CITY UTILITES-SU	925 E TWIGGS ST	N 1/8 - 1/4 (0.192 mi.)	L330	646
HCPUD/NORTHWEST UTIL	925 E TWIGGS ST	N 1/8 - 1/4 (0.192 mi.)	L331	646
HCPUD/SAN REMO SUBDI	925 E TWIGGS ST	N 1/8 - 1/4 (0.192 mi.)	L332	646
HCPUD/SOUTH-CENTRAL-	925 E TWIGGS ST	N 1/8 - 1/4 (0.192 mi.)	L333	646
HCPUD/NORTHWEST UTIL	925 E TWIGGS ST	N 1/8 - 1/4 (0.192 mi.)	L334	647
YALE TIRE & BATTERY	1227 E MADISON ST	NE 1/8 - 1/4 (0.205 mi.)	Q344	671

EXECUTIVE SUMMARY

Registry ID:: 110005614558				
VENTANA CHANNELSIDE	1112 CHANNELSIDE DR	NE 1/8 - 1/4 (0.207 mi.)	Q359	704
Registry ID:: 110020137234				
SELMON GREENWAY	UNKNOWN	NNE 1/8 - 1/4 (0.219 mi.)	O396	764
Registry ID:: 110062671782				
PORT TAMPA BAY FACIL	1101 CHANNELSIDE DRI	ENE 1/8 - 1/4 (0.223 mi.)	AB408	796
Registry ID:: 110009074296				
YORK STREET AND WASH	UNKNOWN	ENE 1/8 - 1/4 (0.224 mi.)	Z425	841
Registry ID:: 110040766187				
COURT FACILITIES EXP	1012 E MADISON AVE	NW 1/8 - 1/4 (0.230 mi.)	V435	852
Registry ID:: 110070389749				
TAMPA CHANNELSIDE TO	601 N 12TH STREET	NE 1/8 - 1/4 (0.236 mi.)	AC447	863
LAKE ROSE VILLAGE-LA	501 N MORGAN ST #200	NW 1/8 - 1/4 (0.250 mi.)	V477	991
MG TRAILER PARK-MG T	501 N MORGAN ST #200	NW 1/8 - 1/4 (0.250 mi.)	V478	992
LAKE ROSE VILLAGE-LA	501 N MORGAN ST #200	NW 1/8 - 1/4 (0.250 mi.)	V479	992
SEAPORT CHANNELSIDE	1120 E TWIGGS ST	NNE 1/4 - 1/2 (0.262 mi.)	AC498	1032
Registry ID:: 110032797221				
CITY OF TAMPA	616 N 12TH STREET	NNE 1/4 - 1/2 (0.272 mi.)	AC513	1053
Registry ID:: 110035649894				
CITY OF TAMPA	616 N 12TH STREET	NNE 1/4 - 1/2 (0.272 mi.)	AC515	1055
Registry ID:: 110038758920				
DRUG ENFORCEMENT	700 E TWIGGS ST	NNW 1/4 - 1/2 (0.281 mi.)	AA526	1110
Registry ID:: 110035707599				
THORNTON LABORATORIE	1145 E CASS ST	N 1/4 - 1/2 (0.300 mi.)	X569	1271
Registry ID:: 110002531010				
AUTOMOTIVE SERVICES	601 N MORGAN ST	NW 1/4 - 1/2 (0.301 mi.)	AF584	1316
Registry ID:: 110035496102				
EAGLE POINTE COMMUNI	7877 MARSH POINTE DR	W 1/4 - 1/2 (0.317 mi.)	AI604	1383
Registry ID:: 110069554388				
BETTER BUILT OF TAMP	629 N 12TH ST	NNE 1/4 - 1/2 (0.320 mi.)	AC613	1393
Registry ID:: 110002555832				
MCF SYSTEMS ATLANTA	101 E KENNEDY BLVD S	WNW 1/4 - 1/2 (0.323 mi.)	AI626	1433
Registry ID:: 110035721449				
HILLSBOROUGH COUNTY	SELMON EXPRESSWAY, H	NNE 1/4 - 1/2 (0.324 mi.)	AC638	1461
Registry ID:: 110040455815				
TAMPA AMTRAK STATION	601 NEBRASKA AVE	NNE 1/4 - 1/2 (0.325 mi.)	AD642	1468
Registry ID:: 110043589854				
TAMPA UNION STATION	601 NEBRASKA AVENUE	NNE 1/4 - 1/2 (0.325 mi.)	AD644	1471
Registry ID:: 110035558964				
THE TAMPA TRIBUNE	200-202 S PARKER ST	W 1/4 - 1/2 (0.331 mi.)	AH652	1475
Registry ID:: 110057198517				
ROBIN HOOD COURT TOW	E & W OF THERESA ST	W 1/4 - 1/2 (0.331 mi.)	AI659	1526
Registry ID:: 110032797338				
TAMPA SHIPBUILDING/R	300 ASHLEY DR N	W 1/4 - 1/2 (0.351 mi.)	AI685	1566
Registry ID:: 110061014307				
Registry ID:: 110061014352				
Registry ID:: 110039550492				
PARAGON GROUP INC	101 KENNEDY BLVD.	WNW 1/4 - 1/2 (0.353 mi.)	AI687	1577

EXECUTIVE SUMMARY

Registry ID:: 110035606341				
ENCORE AREA - 1103 N	1103 N NEBRASKA	N 1/4 - 1/2 (0.357 mi.)	AK699	1630
Registry ID:: 110044760210				
VERIZON FLORIDA INC	CORNER OF PIERCE AND	NNW 1/4 - 1/2 (0.361 mi.)	AF708	1700
Registry ID:: 110008332697				
ENCORE - FORMER PLAN	1112 E CASS ST	N 1/4 - 1/2 (0.375 mi.)	AO747	1825
Registry ID:: 110060994063				
USGSA	501 E POLK ST STE 60	NW 1/4 - 1/2 (0.387 mi.)	AP764	1849
Registry ID:: 110002524171				
WFLA-TV 8	UNKNOWN	WSW 1/4 - 1/2 (0.389 mi.)	AH767	1858
Registry ID:: 110041550087				
GREYHOUND LINES INC	610 E POLK ST	NNW 1/4 - 1/2 (0.402 mi.)	AP795	1964
Registry ID:: 110009693705				
GTE DATA CENTER	111 E MADISON ST	WNW 1/4 - 1/2 (0.403 mi.)	AI801	1986
Registry ID:: 110035505174				
CASS ST INVESTORS SI	725 E CASS ST	NNW 1/4 - 1/2 (0.427 mi.)	AO821	1998
Registry ID:: 110002552327				
TEMPO AT ENCORE (LOT	1102 RAY CHARLES BLV	N 1/4 - 1/2 (0.432 mi.)	AK831	2028
Registry ID:: 110070045534				
PRODUCTION BLAST CON	610 E HARBOR ST	NE 1/4 - 1/2 (0.436 mi.)	AR843	2043
Registry ID:: 110005609154				
TRADEMARK METALS REE	400 N ASHLEY DRIVE -	WNW 1/4 - 1/2 (0.437 mi.)	AS845	2070
Registry ID:: 110042262958				
NCNB TYPESETTING & C	400 N ASHLEY DR FL 1	WNW 1/4 - 1/2 (0.437 mi.)	AS847	2072
Registry ID:: 110005273541				
CITY OF TAMPA UTILIT	UNKNOWN	NNW 1/4 - 1/2 (0.437 mi.)	AX853	2083
Registry ID:: 110040323637				
TRIO AT ENCORE	1101 RAY CHARLES BLV	N 1/4 - 1/2 (0.438 mi.)	AY854	2084
Registry ID:: 110054923277				
ENCORE	UNKNOWN	N 1/4 - 1/2 (0.454 mi.)	AY890	2213
Registry ID:: 110041939720				
CHANNELSIDE DRIVE SP	ADAMO AND CHANNELSID	NNE 1/4 - 1/2 (0.484 mi.)	BC941	2266
Registry ID:: 110022813829				
TECO PLAZA PARKING G	102 EAST ZACK STREET	WNW 1/4 - 1/2 (0.486 mi.)	BB951	2285
Registry ID:: 110021020410				
TECO PLAZA	UNKNOWN	WNW 1/4 - 1/2 (0.486 mi.)	BB952	2285
Registry ID:: 110041610478				
TAMPA MUSEUM OF ART	600 N ASHLEY DR	WNW 1/4 - 1/2 (0.492 mi.)	BE961	2298
Registry ID:: 110020169066				
CURTIS HIXON CONVENT	600 N ASHLEY DR	WNW 1/4 - 1/2 (0.492 mi.)	BE962	2299
Registry ID:: 110035510845				
Lower Elevation	Address	Direction / Distance	Map ID	Page
FLORIDA DEP SIS #291	SEC 19 TOWNSHIP 29S	SW 0 - 1/8 (0.004 mi.)	D9	36
Registry ID:: 110007472626				
MEDICAL EXAMINERS OF	401 S MORGAN ST	SW 0 - 1/8 (0.013 mi.)	A15	47

EXECUTIVE SUMMARY

Registry ID:: 110035699125				
FLORIDA WEST COAST D	513 SOUTH FLORIDA AV	SW 0 - 1/8 (0.036 mi.)	D51	134
Registry ID:: 110035501711				
EMBASSY SUITES HOTEL	513 S FLORIDA AVE	SW 0 - 1/8 (0.036 mi.)	D55	146
Registry ID:: 110020558573				
11TH ST ROADWAY IMPR		ENE 0 - 1/8 (0.076 mi.)	F103	200
Registry ID:: 110035603870				
WATERFRONT DISTRICT	490 CHANNELSIDE DR	SSE 0 - 1/8 (0.081 mi.)	G112	208
Registry ID:: 110069994964				
USF HEALTH CAMLS	UNKNOWN	WSW 0 - 1/8 (0.091 mi.)	I119	227
Registry ID:: 110043260547				
JW MARIOTT - WEST LO	613 S MORGAN ST	SSW 0 - 1/8 (0.091 mi.)	J121	228
Registry ID:: 110070265636				
FORMER BLUEPRINT COM	101 S 12TH ST	ENE 0 - 1/8 (0.092 mi.)	F125	230
Registry ID:: 110035564822				
CHANNELSIDE APARTMEN	120 S MERIDIAN AVE	E 0 - 1/8 (0.095 mi.)	H128	237
Registry ID:: 110044265684				
FUJI PHOTO FILM USA	333 S FRANKLIN ST	SW 0 - 1/8 (0.097 mi.)	D132	248
Registry ID:: 110035584169				
FJI PHOTO FILM USA I	333 S FRANKLIN ST (C	SW 0 - 1/8 (0.097 mi.)	D133	248
Registry ID:: 110035458796				
CITY OF TAMPA CONVEN	333 S FRANKLIN ST	SW 0 - 1/8 (0.097 mi.)	D139	261
Registry ID:: 110039628427				
DRUMS INC	102 N 12TH ST	ENE 0 - 1/8 (0.100 mi.)	F156	301
Registry ID:: 110005632100				
CHANNELSIDE RESIDENC	222 N 12TH ST	NE 0 - 1/8 (0.120 mi.)	E170	321
Registry ID:: 110064763215				
KIMMINS CONTRACTING	175 N. 12TH STREET	ENE 1/8 - 1/4 (0.126 mi.)	F175	340
Registry ID:: 110057200826				
815 WATER ST	899 OLD WATER ST	SE 1/8 - 1/4 (0.131 mi.)	G189	365
Registry ID:: 110070389024				
THE PLACE @ CHANNELS	918 CHANNELSIDE DRIV	ENE 1/8 - 1/4 (0.132 mi.)	F194	379
Registry ID:: 110022840265				
TAMPA PRINTING CO	503 S CAESAR ST	SE 1/8 - 1/4 (0.142 mi.)	G209	398
Registry ID:: 110002526204				
COMMERCIAL PRESS	203 N 12TH ST	NE 1/8 - 1/4 (0.142 mi.)	F210	400
Registry ID:: 110005631931				
TAMPA MARRIOTT WATER	700 S FLORIDA AVE	SSW 1/8 - 1/4 (0.148 mi.)	J217	436
Registry ID:: 110005662808				
USF COLLEGE OF MEDIC	514 S CAESAR ST	SE 1/8 - 1/4 (0.151 mi.)	G224	453
Registry ID:: 110070110845				
FLORIDA NATIONAL BAN	100 S ASHLEY DR	WSW 1/8 - 1/4 (0.161 mi.)	I242	483
Registry ID:: 110035656947				
TRANSWHEEL FLORIDA	858 CHANNELSIDE DR	ENE 1/8 - 1/4 (0.163 mi.)	P247	489
Registry ID:: 110005654540				
BRULIN & CO INC	104 NORTH 13TH STREE	ENE 1/8 - 1/4 (0.167 mi.)	F253	507

EXECUTIVE SUMMARY

Registry ID:: 110002538656				
ONE TAMPA CITY CENTE	1 TAMPA CITY CTR STE	W 1/8 - 1/4 (0.167 mi.)	I255	513
Registry ID:: 110005616084				
HYATT REGENCY TAMPA	2 TAMPA CITY CTR	W 1/8 - 1/4 (0.170 mi.)	I266	541
Registry ID:: 110005617323				
HIGH TECH FINISHING	132 NORTH 13 ST	ENE 1/8 - 1/4 (0.170 mi.)	F270	546
Registry ID:: 110002551710				
TRUMP TOWER	111 S ASHLEY	WSW 1/8 - 1/4 (0.182 mi.)	I290	614
Registry ID:: 110022452665				
TAMPA BAY HISTORY CE	801 ST PETE TIMES FO	SSE 1/8 - 1/4 (0.184 mi.)	G291	615
Registry ID:: 110035742827				
RIBBON OF GREEN	PLATT ST. @ HILLSBRO	WSW 1/8 - 1/4 (0.187 mi.)	S296	622
Registry ID:: 110020535394				
TOWERS OF CHANNELSID	A 2.94 AC (+/-) SITE	ESE 1/8 - 1/4 (0.200 mi.)	P337	648
Registry ID:: 110022457795				
SPRINT NEXTEL CORPOR	110 N FRANKLIN ST SU	W 1/8 - 1/4 (0.206 mi.)	U354	695
Registry ID:: 110039628506				
FOGARTY VAN LINES	1103 E CUMBERLAND AV	ESE 1/8 - 1/4 (0.206 mi.)	T355	696
Registry ID:: 110005601713				
CAPTRUST BUILDING DE	102 W WHITING ST	W 1/8 - 1/4 (0.208 mi.)	W364	717
Registry ID:: 110070555711				
HELM AGRO US, INC.	401 EAST JACKSON STR	WNW 1/8 - 1/4 (0.216 mi.)	M382	752
Registry ID:: 110069494906				
HELM FERTILIZER CORP	401 E JACKSON ST	WNW 1/8 - 1/4 (0.216 mi.)	M386	758
HELM AGRO US, INC.	401 E JACKSON	WNW 1/8 - 1/4 (0.216 mi.)	M389	759
Registry ID:: 110070248107				
TAMPA CITY FLEET MAI	405 E JACKSON ST	WNW 1/8 - 1/4 (0.217 mi.)	M394	762
Registry ID:: 110070431548				
YARA NORTH AMERICA-C	100 NORTH TAMPA STRE	W 1/8 - 1/4 (0.220 mi.)	U404	779
Registry ID:: 110056969428				
COTANCHOBEE PARK	601 CHANNEL SIDE DR	SE 1/8 - 1/4 (0.222 mi.)	T405	780
Registry ID:: 110037314956				
CITY OF TAMPA WATER	306 E. JACKSON ST. 5	WNW 1/8 - 1/4 (0.224 mi.)	U415	827
Registry ID:: 110013168696				
TAMPA, CITY OF	306 EAST JACKSON STR	WNW 1/8 - 1/4 (0.224 mi.)	U417	830
Registry ID:: 110020957339				
TAMPA - MS4	306 E JACKSON ST	WNW 1/8 - 1/4 (0.224 mi.)	U419	832
Registry ID:: 110009137629				
HOLLY COURT I-HOLLY	602 CHANNELSIDE DR	ESE 1/8 - 1/4 (0.226 mi.)	T428	842
HOLLY COURT II-HOLLY	602 CHANNELSIDE DR	ESE 1/8 - 1/4 (0.226 mi.)	T429	842
JH WILLIAMS OIL CO I	1237 E TWIGGS ST	NE 1/8 - 1/4 (0.241 mi.)	Q461	956
Registry ID:: 110020517733				
BLOCK 75	325 N FLORIDA AVE	WNW 1/8 - 1/4 (0.247 mi.)	U475	991
Registry ID:: 110070546059				
MASONITE INTERNATION	201 ONE TAMPA CITY C	WNW 1/4 - 1/2 (0.254 mi.)	U480	992
Registry ID:: 110070339173				
W PLATT STREET BRIDG	WEST PLATT STREET BR	WSW 1/4 - 1/2 (0.260 mi.)	S488	1008

EXECUTIVE SUMMARY

Registry ID:: 110054596978				
SUNMARK PETROLEUM MA	1021 ELLAMAE AVENUE	SE 1/4 - 1/2 (0.261 mi.)	T490	1009
Registry ID:: 110002535828				
KRAUSE PUMP STATION	233 ASHLEY DR. S.	W 1/4 - 1/2 (0.272 mi.)	W512	1053
Registry ID:: 110067185815				
CRUISE TERMINAL 3 TR	1325 YORK ST	E 1/4 - 1/2 (0.284 mi.)	Z528	1125
Registry ID:: 110024386895				
USN NAVAL RESERVE CE	1325 E YORK ST	E 1/4 - 1/2 (0.284 mi.)	Z529	1126
Registry ID:: 110002524000				
MS VEENDAM - DUPLICA	1333 E MCKAY ST	NE 1/4 - 1/2 (0.285 mi.)	AG530	1129
Registry ID:: 110016727657				
CARNIVAL SENSATION I	651 CHANNELSIDE DR #	SE 1/4 - 1/2 (0.287 mi.)	T535	1139
Registry ID:: 110063905886				
MS SENSATION IMO #87	651 CHANNELSIDE DR #	SE 1/4 - 1/2 (0.287 mi.)	T540	1191
Registry ID:: 110035656723				
CARNIVAL MAGIC IMO #	651 CHANNELSIDE DR #	SE 1/4 - 1/2 (0.287 mi.)	T548	1233
Registry ID:: 110054813378				
TAMPA, CITY OF	315 E KENNEDY BLVD	WNW 1/4 - 1/2 (0.291 mi.)	V552	1235
Registry ID:: 110020954742				
SPARKMAN WHARF	615 CHANNELSIDE DR	ESE 1/4 - 1/2 (0.299 mi.)	AE558	1240
LAKE MABEL COTTAGES	412 E. MADISON STREE	NW 1/4 - 1/2 (0.299 mi.)	V561	1242
TAMPA MEDIA GROUP, L	202 S. PARKER ST.	WSW 1/4 - 1/2 (0.301 mi.)	AH575	1297
Registry ID:: 110010285627				
TRIBUNE CO INC	202 S PARKER ST	WSW 1/4 - 1/2 (0.301 mi.)	AH580	1305
Registry ID:: 110001412828				
FLORIDA AQUARIUM	701 CHANNELSIDE DR	ESE 1/4 - 1/2 (0.313 mi.)	AE594	1329
Registry ID:: 110017218642				
MS VEENDAM IMO #9102	TERMINAL 26 PORT EVE	ENE 1/4 - 1/2 (0.319 mi.)	AB607	1385
Registry ID:: 110035660326				
HOLLAND AMERICA - MS	TERMINAL 6A	ENE 1/4 - 1/2 (0.319 mi.)	AB608	1386
Registry ID:: 110016722796				
ONE BAYSHORE	295 BAYSHORE BLVD.	SW 1/4 - 1/2 (0.323 mi.)	AJ636	1460
Registry ID:: 110015617929				
BAYSHORE	301 BAYSHORE	SW 1/4 - 1/2 (0.327 mi.)	AJ647	1472
Registry ID:: 110016662921				
WATERS AVE TOWNHOMES	S 24, T 28S, R 17E	WNW 1/4 - 1/2 (0.329 mi.)	AI650	1474
Registry ID:: 110035459278				
HIXON PRESERVE COMMU	13848 FAIRWAY BUNKER	W 1/4 - 1/2 (0.334 mi.)	AI662	1537
Registry ID:: 110069554681				
USGSA	601 N FLORIDA AVE	NW 1/4 - 1/2 (0.348 mi.)	AM683	1562
Registry ID:: 110002515216				
CNK DISPOSITION CORP	777 S HARBOUR ISLAND	S 1/4 - 1/2 (0.365 mi.)	AL713	1703
Registry ID:: 110010682476				
BUSINESS TELECOM, IN	400 NORTH TAMPA STRE	WNW 1/4 - 1/2 (0.369 mi.)	AI723	1712
Registry ID:: 110015748869				
CVS PHARMACY #4181	220 E MADISON ST	WNW 1/4 - 1/2 (0.373 mi.)	AI744	1815
Registry ID:: 110046232215				
THE PLAZA HARBOUR IS	450 KNIGHTS RUN DR	S 1/4 - 1/2 (0.378 mi.)	AQ750	1828

EXECUTIVE SUMMARY

Registry ID:: 110024392842				
DETSKO TERMINALS	14TH ST & HARBOR ST	NE 1/4 - 1/2 (0.380 mi.)	AR753	1839
Registry ID:: 110062729061				
WEKIVA FALLS RESORT-	302 KNIGHTS RUN AVE	S 1/4 - 1/2 (0.387 mi.)	AQ757	1841
LANE CATTLE COMPANY	120 HYDE PARK PLACE	WSW 1/4 - 1/2 (0.387 mi.)	AJ760	1846
Registry ID:: 110035487826				
THE MANOR AT HARBOUR	402 KNIGHTS RUN AVE	S 1/4 - 1/2 (0.387 mi.)	AQ761	1847
Registry ID:: 110067191666				
HARBOUR ISLAND RESID	500 KNIGHTS RUN AVE	S 1/4 - 1/2 (0.396 mi.)	AQ773	1861
Registry ID:: 110063609796				
UP TO DATE CLEANERS	201 E TWIGGS STREET	WNW 1/4 - 1/2 (0.411 mi.)	AM812	1992
Registry ID:: 110062715254				
THE CLOTHES HAMPER	201 E TWIGGS STREET	WNW 1/4 - 1/2 (0.411 mi.)	AM813	1993
Registry ID:: 110038642403				
TAMPA GENERAL HOSPIT	UNKNOWN	SW 1/4 - 1/2 (0.420 mi.)	AT815	1994
Registry ID:: 110041550292				
TWO BAYSHORE	319 BAYSHORE BOULEVA	SW 1/4 - 1/2 (0.433 mi.)	AV835	2032
Registry ID:: 110011731242				
PARKCREST AT HARBOR	UNKNOWN	S 1/4 - 1/2 (0.435 mi.)	AW839	2038
Registry ID:: 110041956434				
CENTRAL ENERGY PLAN	1 TAMPA GENERAL CIR	SW 1/4 - 1/2 (0.448 mi.)	AT867	2094
Registry ID:: 110064761217				
Registry ID:: 110039618919				
FLORIDA HEALTH SCIEN	1 TAMPA GENERAL CIR	SW 1/4 - 1/2 (0.448 mi.)	AT872	2131
Registry ID:: 110002525385				
CARGILL, INC. - GRAI	200 NORTH 19TH STREE	ENE 1/4 - 1/2 (0.450 mi.)	AZ880	2184
Registry ID:: 110001737167				
TECO PEOPLES GAS	702 NORTH FRANKLIN S	NW 1/4 - 1/2 (0.455 mi.)	BB897	2221
Registry ID:: 110043973000				
TAMPA ELECTRIC CO PL	702 N FRANKLIN ST	NW 1/4 - 1/2 (0.455 mi.)	BB903	2233
Registry ID:: 110002517606				
Registry ID:: 110040568800				
UNIVERSITY OF SOUTH	2 TAMPA GENERAL CIR	SW 1/4 - 1/2 (0.463 mi.)	AT912	2246
Registry ID:: 110043188822				
HARBOUR ISLAND ATHLE	900 HARBOUR ISLAND B	S 1/4 - 1/2 (0.468 mi.)	AQ923	2250
Registry ID:: 110020883784				
SKYPOINT	710 TAMPA ST (THE EN	WNW 1/4 - 1/2 (0.473 mi.)	BB931	2259
Registry ID:: 110035563896				
DETSKO TERMINALS INC	739 N 14TH ST	NE 1/4 - 1/2 (0.484 mi.)	BC944	2271
Registry ID:: 110002530253				
FRANKLIN SITE	808 FRANKLIN ST	NW 1/4 - 1/2 (0.498 mi.)	BB968	2309
Registry ID:: 110027246344				

EXECUTIVE SUMMARY

ECHO: ECHO provides integrated compliance and enforcement information for about 800,000 regulated facilities nationwide.

A review of the ECHO list, as provided by EDR, and dated 04/04/2021 has revealed that there are 138 ECHO sites within approximately 0.5 miles of the target property.

<u>Equal/Higher Elevation</u>	<u>Address</u>	<u>Direction / Distance</u>	<u>Map ID</u>	<u>Page</u>
SEABOARD COLD STORAG Registry ID: 110035568043	117 N BRUSH ST	NNE 0 - 1/8 (0.017 mi.)	C23	56
DOWNTOWN PARKING GAR Registry ID: 110020740769	1001 E WASHINGTON ST	NNE 0 - 1/8 (0.018 mi.)	C26	59
INTERBAY COATINGS Registry ID: 110005631940	1202 E WASHINGTON ST	NE 0 - 1/8 (0.029 mi.)	E36	72
HILLSBOROUGH EXPRESS Registry ID: 110035505316	1205 E JACKSON ST	NNE 0 - 1/8 (0.030 mi.)	E40	80
ARDENT MILLS, LLC Registry ID: 110001411589	110 S NEBRASKA AVE	NE 0 - 1/8 (0.032 mi.)	C47	111
MERIDIAN AVENUE IMPR Registry ID: 110035471726	MERIDIAN AVE. FROM C	NE 0 - 1/8 (0.043 mi.)	E59	149
SAM REMPELLO DOWNTOW Registry ID: 110020529301	802 E. WASHINGTON ST	N 0 - 1/8 (0.058 mi.)	C82	172
HILLSBOROUGH COUNTY Registry ID: 110035730983	313 N NEBRASKA	NNE 0 - 1/8 (0.062 mi.)	E90	186
ANTHONY DISTRIBUTORS Registry ID: 110002529452	201 S CAESAR ST	ENE 0 - 1/8 (0.062 mi.)	C93	187
AHLAND CHEMICAL CO Registry ID: 110035650113	107 N 11TH ST STE 2	ENE 0 - 1/8 (0.067 mi.)	F96	191
CASE CONTRACTING COM Registry ID: 110064422977	215 N 11TH ST	NE 0 - 1/8 (0.076 mi.)	E107	205
CELLCO - ST. PETE TI Registry ID: 110040417741	401 CHANNELSIDE DRIV	S 0 - 1/8 (0.100 mi.)	G150	274
AURORA Registry ID: 110062674501	124 S MORGAN ST	WNW 0 - 1/8 (0.110 mi.)	M167	319
LOCKHART ELEMENTARY Registry ID: 110035492473	901 E KENNEDY BLVD	N 1/8 - 1/4 (0.130 mi.)	K186	358
CHANNEL DISTRICT: EA Registry ID: 110060361754	UNKNOWN	NNE 1/8 - 1/4 (0.137 mi.)	O200	384
GRAND CENTRAL AT KEN Registry ID: 110021032201	1120 E KENNEDY BLVD	NNE 1/8 - 1/4 (0.142 mi.)	O207	397
EAST LAKE DRAINAGE I Registry ID: 110015614067	EAST LAKE OUTFALL DI	NNW 1/8 - 1/4 (0.150 mi.)	K221	451
BAY DRUM & STEEL INC Registry ID: 110005598031	1211 E MADISON ST	NNE 1/8 - 1/4 (0.153 mi.)	O228	460
FIRESTONE TIRE & SER Registry ID: 110007244160	900 E KENNEDY BLVD	N 1/8 - 1/4 (0.160 mi.)	K235	475
PINELLAS COUNTY FACI Registry ID: 110035496166	601 E KENNEDY BLVD	NW 1/8 - 1/4 (0.168 mi.)	K260	523
HILLSBOROUGH COUNTY	601 E KENNEDY BLVD	NW 1/8 - 1/4 (0.168 mi.)	K261	523

EXECUTIVE SUMMARY

Registry ID: 110035496175				
SIR SPEEDY	501 E JACKSON ST	WNW 1/8 - 1/4 (0.178 mi.)	M284	574
Registry ID: 110005613121				
SEABOARD PARTS DISTR	1105 E TWIGGS ST	NNE 1/8 - 1/4 (0.184 mi.)	O292	615
Registry ID: 110005621372				
CHANNEL CLUB	1115 E TWIGGS ST	NNE 1/8 - 1/4 (0.189 mi.)	O299	628
Registry ID: 110070002686				
YALE TIRE & BATTERY	1227 E MADISON ST	NE 1/8 - 1/4 (0.205 mi.)	Q344	671
Registry ID: 110005614558				
VENTANA CHANNELSIDE	1112 CHANNELSIDE DR	NE 1/8 - 1/4 (0.207 mi.)	Q359	704
Registry ID: 110020137234				
SELMON GREENWAY	UNKNOWN	NNE 1/8 - 1/4 (0.219 mi.)	O396	764
Registry ID: 110062671782				
PORT TAMPA BAY FACIL	1101 CHANNELSIDE DRI	ENE 1/8 - 1/4 (0.223 mi.)	AB408	796
Registry ID: 110009074296				
YORK STREET AND WASH	UNKNOWN	ENE 1/8 - 1/4 (0.224 mi.)	Z425	841
Registry ID: 110040766187				
COURT FACILITIES EXP	1012 E MADISON AVE	NW 1/8 - 1/4 (0.230 mi.)	V435	852
Registry ID: 110070389749				
TAMPA CHANNELSIDE TO	601 N 12TH STREET	NE 1/8 - 1/4 (0.236 mi.)	AC445	862
Registry ID: 110070829874				
SEAPORT CHANNELSIDE	1120 E TWIGGS ST	NNE 1/4 - 1/2 (0.262 mi.)	AC498	1032
Registry ID: 110032797221				
CITY OF TAMPA	616 N 12TH STREET	NNE 1/4 - 1/2 (0.272 mi.)	AC513	1053
Registry ID: 110035649894				
DRUG ENFORCEMENT	700 E TWIGGS ST	NNW 1/4 - 1/2 (0.281 mi.)	AA526	1110
Registry ID: 110035707599				
THORNTON LABORATORIE	1145 E CASS ST	N 1/4 - 1/2 (0.300 mi.)	X569	1271
Registry ID: 110002531010				
AUTOMOTIVE SERVICES	601 N MORGAN ST	NW 1/4 - 1/2 (0.301 mi.)	AF584	1316
Registry ID: 110035496102				
EAGLE POINTE COMMUNI	7877 MARSH POINTE DR	W 1/4 - 1/2 (0.317 mi.)	AI604	1383
Registry ID: 110069554388				
BETTER BUILT OF TAMP	629 N 12TH ST	NNE 1/4 - 1/2 (0.320 mi.)	AC613	1393
Registry ID: 110002555832				
MCF SYSTEMS ATLANTA	101 E KENNEDY BLVD S	WNW 1/4 - 1/2 (0.323 mi.)	AI626	1433
Registry ID: 110035721449				
HILLSBOROUGH COUNTY	SELMON EXPRESSWAY, H	NNE 1/4 - 1/2 (0.324 mi.)	AC638	1461
Registry ID: 110040455815				
TAMPA AMTRAK STATION	601 NEBRASKA AVE	NNE 1/4 - 1/2 (0.325 mi.)	AD642	1468
Registry ID: 110043589854				
TAMPA UNION STATION	601 NEBRASKA AVENUE	NNE 1/4 - 1/2 (0.325 mi.)	AD644	1471
Registry ID: 110035558964				
THE TAMPA TRIBUNE	200-202 S PARKER ST	W 1/4 - 1/2 (0.331 mi.)	AH652	1475
Registry ID: 110057198517				
ROBIN HOOD COURT TOW	E & W OF THERESA ST	W 1/4 - 1/2 (0.331 mi.)	AI659	1526

EXECUTIVE SUMMARY

Registry ID: 110032797338				
PARAGON GROUP INC	101 KENNEDY BLVD.	WNW 1/4 - 1/2 (0.353 mi.)	AI687	1577
Registry ID: 110035606341				
VERIZON FLORIDA INC	CORNER OF PIERCE AND	NNW 1/4 - 1/2 (0.361 mi.)	AF708	1700
Registry ID: 110008332697				
USGSA	501 E POLK ST STE 60	NW 1/4 - 1/2 (0.387 mi.)	AP764	1849
Registry ID: 110002524171				
GREYHOUND LINES INC	610 E POLK ST	NNW 1/4 - 1/2 (0.402 mi.)	AP795	1964
Registry ID: 110009693705				
GTE DATA CENTER	111 E MADISON ST	WNW 1/4 - 1/2 (0.403 mi.)	AI801	1986
Registry ID: 110035505174				
CASS ST INVESTORS SI	725 E CASS ST	NNW 1/4 - 1/2 (0.427 mi.)	AO821	1998
Registry ID: 110002552327				
TEMPO AT ENCORE (LOT	1102 RAY CHARLES BLV	N 1/4 - 1/2 (0.432 mi.)	AK831	2028
Registry ID: 110070045534				
PRODUCTION BLAST CON	610 E HARBOR ST	NE 1/4 - 1/2 (0.436 mi.)	AR843	2043
Registry ID: 110005609154				
TRADEMARK METALS REE	400 N ASHLEY DRIVE -	WNW 1/4 - 1/2 (0.437 mi.)	AS845	2070
Registry ID: 110042262958				
NCNB TYPESETTING & C	400 N ASHLEY DR FL 1	WNW 1/4 - 1/2 (0.437 mi.)	AS847	2072
Registry ID: 110005273541				
CITY OF TAMPA UTILIT	UNKNOWN	NNW 1/4 - 1/2 (0.437 mi.)	AX853	2083
Registry ID: 110064412149				
Registry ID: 110040323637				
TRIO AT ENCORE	1101 RAY CHARLES BLV	N 1/4 - 1/2 (0.438 mi.)	AY854	2084
Registry ID: 110054923277				
ENCORE	UNKNOWN	N 1/4 - 1/2 (0.454 mi.)	AY890	2213
Registry ID: 110041939720				
TAMPA MUSEUM OF ART	600 N ASHLEY DR	WNW 1/4 - 1/2 (0.492 mi.)	BE961	2298
Registry ID: 110020169066				
CURTIS HIXON CONVENT	600 N ASHLEY DR	WNW 1/4 - 1/2 (0.492 mi.)	BE962	2299
Registry ID: 110035510845				
Lower Elevation	Address	Direction / Distance	Map ID	Page
FLORIDA DEP SIS #291	SEC 19 TOWNSHIP 29S	SW 0 - 1/8 (0.004 mi.)	D9	36
Registry ID: 110007472626				
MEDICAL EXAMINERS OF	401 S MORGAN ST	SW 0 - 1/8 (0.013 mi.)	A15	47
Registry ID: 110035699125				
FLORIDA WEST COAST D	513 SOUTH FLORIDA AV	SW 0 - 1/8 (0.036 mi.)	D51	134
Registry ID: 110035501711				
EMBASSY SUITES HOTEL	513 S FLORIDA AVE	SW 0 - 1/8 (0.036 mi.)	D55	146
Registry ID: 110020558573				
WATERFRONT DISTRICT	490 CHANNELSIDE DR	SSE 0 - 1/8 (0.081 mi.)	G112	208
Registry ID: 110069994964				
USF HEALTH CAMLS	UNKNOWN	WSW 0 - 1/8 (0.091 mi.)	I119	227
Registry ID: 110043260547				
JW MARIOTT - WEST LO	613 S MORGAN ST	SSW 0 - 1/8 (0.091 mi.)	J121	228

EXECUTIVE SUMMARY

Registry ID: 110070265636				
FORMER BLUEPRINT COM	101 S 12TH ST	ENE 0 - 1/8 (0.092 mi.)	F125	230
Registry ID: 110035564822				
CHANNELSIDE APARTMEN	120 S MERIDIAN AVE	E 0 - 1/8 (0.095 mi.)	H128	237
Registry ID: 110044265684				
FUJI PHOTO FILM USA	333 S FRANKLIN ST	SW 0 - 1/8 (0.097 mi.)	D132	248
Registry ID: 110035584169				
FJI PHOTO FILM USA I	333 S FRANKLIN ST (C	SW 0 - 1/8 (0.097 mi.)	D133	248
Registry ID: 110035458796				
CITY OF TAMPA CONVEN	333 S FRANKLIN ST	SW 0 - 1/8 (0.097 mi.)	D139	261
Registry ID: 110039628427				
DRUMS INC	102 N 12TH ST	ENE 0 - 1/8 (0.100 mi.)	F156	301
Registry ID: 110005632100				
CHANNELSIDE RESIDENC	222 N 12TH ST	NE 0 - 1/8 (0.120 mi.)	E170	321
Registry ID: 110064763215				
KIMMINS CONTRACTING	175 N. 12TH STREET	ENE 1/8 - 1/4 (0.126 mi.)	F175	340
Registry ID: 110057200826				
815 WATER ST	899 OLD WATER ST	SE 1/8 - 1/4 (0.131 mi.)	G189	365
Registry ID: 110070389024				
THE PLACE @ CHANNELS	918 CHANNELSIDE DRIV	ENE 1/8 - 1/4 (0.132 mi.)	F194	379
Registry ID: 110022840265				
TAMPA PRINTING CO	503 S CAESAR ST	SE 1/8 - 1/4 (0.142 mi.)	G209	398
Registry ID: 110002526204				
COMMERCIAL PRESS	203 N 12TH ST	NE 1/8 - 1/4 (0.142 mi.)	F210	400
Registry ID: 110005631931				
TAMPA MARRIOTT WATER	700 S FLORIDA AVE	SSW 1/8 - 1/4 (0.148 mi.)	J217	436
Registry ID: 110005662808				
USF COLLEGE OF MEDIC	514 S CAESAR ST	SE 1/8 - 1/4 (0.151 mi.)	G224	453
Registry ID: 110070110845				
FLORIDA NATIONAL BAN	100 S ASHLEY DR	WSW 1/8 - 1/4 (0.161 mi.)	I242	483
Registry ID: 110035656947				
TRANSWHEEL FLORIDA	858 CHANNELSIDE DR	ENE 1/8 - 1/4 (0.163 mi.)	P247	489
Registry ID: 110005654540				
BRULIN & CO INC	104 NORTH 13TH STREE	ENE 1/8 - 1/4 (0.167 mi.)	F253	507
Registry ID: 110002538656				
ONE TAMPA CITY CENTE	1 TAMPA CITY CTR STE	W 1/8 - 1/4 (0.167 mi.)	I255	513
Registry ID: 110005616084				
HYATT REGENCY TAMPA	2 TAMPA CITY CTR	W 1/8 - 1/4 (0.170 mi.)	I266	541
Registry ID: 110005617323				
HIGH TECH FINISHING	132 NORTH 13 ST	ENE 1/8 - 1/4 (0.170 mi.)	F270	546
Registry ID: 110002551710				
TRUMP TOWER	111 S ASHLEY	WSW 1/8 - 1/4 (0.182 mi.)	I290	614
Registry ID: 110022452665				
RIBBON OF GREEN	PLATT ST. @ HILLSBRO	WSW 1/8 - 1/4 (0.187 mi.)	S296	622
Registry ID: 110020535394				
TOWERS OF CHANNELSID	A 2.94 AC (+/-) SITE	ESE 1/8 - 1/4 (0.200 mi.)	P337	648

EXECUTIVE SUMMARY

Registry ID: 110022457795				
SPRINT NEXTEL CORPOR	110 N FRANKLIN ST SU	W 1/8 - 1/4 (0.206 mi.)	U354	695
Registry ID: 110039628506				
FOGARTY VAN LINES	1103 E CUMBERLAND AV	ESE 1/8 - 1/4 (0.206 mi.)	T355	696
Registry ID: 110005601713				
CAPTRUST BUILDING DE	102 W WHITING ST	W 1/8 - 1/4 (0.208 mi.)	W364	717
Registry ID: 110070555711				
HELM AGRO US, INC.	401 EAST JACKSON STR	WNW 1/8 - 1/4 (0.216 mi.)	M382	752
Registry ID: 110069494906				
HELM AGRO US, INC.	401 E JACKSON	WNW 1/8 - 1/4 (0.216 mi.)	M390	759
Registry ID: 110070248107				
TAMPA CITY FLEET MAI	405 E JACKSON ST	WNW 1/8 - 1/4 (0.217 mi.)	M394	762
Registry ID: 110070431548				
YARA NORTH AMERICA-C	100 NORTH TAMPA STRE	W 1/8 - 1/4 (0.220 mi.)	U404	779
Registry ID: 110056969428				
COTANCHOBEE PARK	601 CHANNEL SIDE DR	SE 1/8 - 1/4 (0.222 mi.)	T405	780
Registry ID: 110037314956				
CITY OF TAMPA WATER	306 E. JACKSON ST. 5	WNW 1/8 - 1/4 (0.224 mi.)	U415	827
Registry ID: 110013168696				
TAMPA, CITY OF	306 EAST JACKSON STR	WNW 1/8 - 1/4 (0.224 mi.)	U417	830
Registry ID: 110020957339				
TAMPA - MS4	306 E JACKSON ST	WNW 1/8 - 1/4 (0.224 mi.)	U419	832
Registry ID: 110009137629				
JH WILLIAMS OIL CO I	1237 E TWIGGS ST	NE 1/8 - 1/4 (0.241 mi.)	Q461	956
Registry ID: 110020517733				
BLOCK 75	325 N FLORIDA AVE	WNW 1/8 - 1/4 (0.247 mi.)	U475	991
Registry ID: 110070546059				
W PLATT STREET BRIDG	WEST PLATT STREET BR	WSW 1/4 - 1/2 (0.260 mi.)	S488	1008
Registry ID: 110054596978				
SUNMARK PETROLEUM MA	1021 ELLAMAE AVENUE	SE 1/4 - 1/2 (0.261 mi.)	T490	1009
Registry ID: 110002535828				
KRAUSE PUMP STATION	233 ASHLEY DR. S.	W 1/4 - 1/2 (0.272 mi.)	W512	1053
Registry ID: 110067185815				
CRUISE TERMINAL 3 TR	1325 YORK ST	E 1/4 - 1/2 (0.284 mi.)	Z528	1125
Registry ID: 110024386895				
USN NAVAL RESERVE CE	1325 E YORK ST	E 1/4 - 1/2 (0.284 mi.)	Z529	1126
Registry ID: 110002524000				
MS VEENDAM - DUPLICA	1333 E MCKAY ST	NE 1/4 - 1/2 (0.285 mi.)	AG530	1129
Registry ID: 110016727657				
CARNIVAL SENSATION I	651 CHANNELSIDE DR #	SE 1/4 - 1/2 (0.287 mi.)	T535	1139
Registry ID: 110063905886				
MS SENSATION IMO #87	651 CHANNELSIDE DR #	SE 1/4 - 1/2 (0.287 mi.)	T540	1191
Registry ID: 110035656723				
CARNIVAL MAGIC IMO #	651 CHANNELSIDE DR #	SE 1/4 - 1/2 (0.287 mi.)	T548	1233
Registry ID: 110054813378				
TAMPA, CITY OF	315 E KENNEDY BLVD	WNW 1/4 - 1/2 (0.291 mi.)	V552	1235

EXECUTIVE SUMMARY

Registry ID: 110020954742				
SPARKMAN WHARF	615 CHANNELSIDE DR	ESE 1/4 - 1/2 (0.299 mi.)	AE560	1242
Registry ID: 110070618727				
TAMPA MEDIA GROUP, L	202 S. PARKER ST.	WSW 1/4 - 1/2 (0.301 mi.)	AH575	1297
Registry ID: 110010285627				
TRIBUNE CO INC	202 S PARKER ST	WSW 1/4 - 1/2 (0.301 mi.)	AH580	1305
Registry ID: 110001412828				
FLORIDA AQUARIUM	701 CHANNELSIDE DR	ESE 1/4 - 1/2 (0.313 mi.)	AE594	1329
Registry ID: 110017218642				
MS VEENDAM IMO #9102	TERMINAL 26 PORT EVE	ENE 1/4 - 1/2 (0.319 mi.)	AB607	1385
Registry ID: 110035660326				
HOLLAND AMERICA - MS	TERMINAL 6A	ENE 1/4 - 1/2 (0.319 mi.)	AB608	1386
Registry ID: 110016722796				
ONE BAYSHORE	295 BAYSHORE BLVD.	SW 1/4 - 1/2 (0.323 mi.)	AJ636	1460
Registry ID: 110015617929				
HIXON PRESERVE COMMU	13848 FAIRWAY BUNKER	W 1/4 - 1/2 (0.334 mi.)	AI662	1537
Registry ID: 110069554681				
USGSA	601 N FLORIDA AVE	NW 1/4 - 1/2 (0.348 mi.)	AM683	1562
Registry ID: 110002515216				
CNK DISPOSITION CORP	777 S HARBOUR ISLAND	S 1/4 - 1/2 (0.365 mi.)	AL713	1703
Registry ID: 110010682476				
CVS PHARMACY #4181	220 E MADISON ST	WNW 1/4 - 1/2 (0.373 mi.)	AI744	1815
Registry ID: 110046232215				
DETSKO TERMINALS	14TH ST & HARBOR ST	NE 1/4 - 1/2 (0.380 mi.)	AR753	1839
Registry ID: 110062729061				
THE MANOR AT HARBOUR	402 KNIGHTS RUN AVE	S 1/4 - 1/2 (0.387 mi.)	AQ761	1847
Registry ID: 110067191666				
HARBOUR ISLAND RESID	500 KNIGHTS RUN AVE	S 1/4 - 1/2 (0.396 mi.)	AQ773	1861
Registry ID: 110063609796				
UP TO DATE CLEANERS	201 E TWIGGS STREET	WNW 1/4 - 1/2 (0.411 mi.)	AM812	1992
Registry ID: 110062715254				
THE CLOTHES HAMPER	201 E TWIGGS STREET	WNW 1/4 - 1/2 (0.411 mi.)	AM813	1993
Registry ID: 110038642403				
TWO BAYSHORE	319 BAYSHORE BOULEVA	SW 1/4 - 1/2 (0.433 mi.)	AV835	2032
Registry ID: 110011731242				
PARKCREST AT HARBOR	UNKNOWN	S 1/4 - 1/2 (0.435 mi.)	AW839	2038
Registry ID: 110041956434				
CENTRAL ENERGY PLAN	1 TAMPA GENERAL CIR	SW 1/4 - 1/2 (0.448 mi.)	AT867	2094
Registry ID: 110039618919				
Registry ID: 110064761217				
FLORIDA HEALTH SCIEN	1 TAMPA GENERAL CIR	SW 1/4 - 1/2 (0.448 mi.)	AT872	2131
Registry ID: 110002525385				
CARGILL, INC. - GRAI	200 NORTH 19TH STREE	ENE 1/4 - 1/2 (0.450 mi.)	AZ880	2184
Registry ID: 110001737167				
TECO PEOPLES GAS	702 NORTH FRANKLIN S	NW 1/4 - 1/2 (0.455 mi.)	BB897	2221
Registry ID: 110043973000				
TAMPA ELECTRIC CO PL	702 N FRANKLIN ST	NW 1/4 - 1/2 (0.455 mi.)	BB903	2233

EXECUTIVE SUMMARY

Registry ID: 110002517606				
UNIVERSITY OF SOUTH	2 TAMPA GENERAL CIR	SW 1/4 - 1/2 (0.463 mi.)	AT912	2246
Registry ID: 110043188822				
DETSKO TERMINALS INC	739 N 14TH ST	NE 1/4 - 1/2 (0.484 mi.)	BC944	2271
Registry ID: 110002530253				
FRANKLIN SITE	808 FRANKLIN ST	NW 1/4 - 1/2 (0.498 mi.)	BB968	2309
Registry ID: 110027246344				

FUELS PROGRAM: This listing includes facilities that are registered under the Part 80 (Code of Federal Regulations) EPA Fuels Programs. All companies now are required to submit new and updated registrations.

A review of the FUELS PROGRAM list, as provided by EDR, and dated 02/17/2021 has revealed that there are 7 FUELS PROGRAM sites within approximately 0.75 miles of the target property.

<u>Lower Elevation</u>	<u>Address</u>	<u>Direction / Distance</u>	<u>Map ID</u>	<u>Page</u>
TAMPA FL TERMINAL Company Seq ID: 4268 Company Seq ID: 6396 Company Seq ID: 4343 Company Seq ID: 4071 Facility ID: 81159 Facility ID: 01329 Facility ID: 21554 Facility ID: 00986 Facility ID: 00975	425 S 20TH ST	E 1/2 - 1 (0.517 mi.)	BH989	2354
MARATHON OIL COMPANY Company Seq ID: 5900 Facility ID: 11025	425 S 20TH ST	E 1/2 - 1 (0.517 mi.)	BH990	2356
TAMPA TERMINAL Company Seq ID: 5005 Facility ID: 08004	504 N 19TH ST	ENE 1/2 - 1 (0.548 mi.)	BK1033	2641
TAMPA-NORTH Company Seq ID: 4563 Facility ID: 21200, 01224	504 N 19TH ST.	ENE 1/2 - 1 (0.548 mi.)	BK1035	2689
TAMPA TERMINAL Company Seq ID: 5005 Company Seq ID: 4564 Facility ID: 82106 Facility ID: 21100, 01122, 70305	504 N 19TH ST	ENE 1/2 - 1 (0.548 mi.)	BK1037	2724
TAMPA TERMINAL Company Seq ID: 5005 Facility ID: 20331	504 N 19TH ST	ENE 1/2 - 1 (0.548 mi.)	BK1039	2727
TAMPA TERMINAL Company Seq ID: 5005 Facility ID: 70305	504 N 19TH ST	ENE 1/2 - 1 (0.548 mi.)	BK1040	2728

EXECUTIVE SUMMARY

FL AIRS: A listing of Air Resources Management permits.

A review of the FL AIRS list, as provided by EDR, and dated 01/26/2021 has revealed that there are 5 FL AIRS sites within approximately 0.5 miles of the target property.

<u>Equal/Higher Elevation</u>	<u>Address</u>	<u>Direction / Distance</u>	<u>Map ID</u>	<u>Page</u>
ARDENT MILLS, LLC Facility Status: A Facility Id: 570251	110 SOUTH NEBRASKA A	NE 0 - 1/8 (0.032 mi.)	C43	85
<u>Lower Elevation</u>	<u>Address</u>	<u>Direction / Distance</u>	<u>Map ID</u>	<u>Page</u>
CITY OF TAMPA CONVEN Facility Status: A Facility Id: 571386	333 S FRANKLIN ST	SW 0 - 1/8 (0.097 mi.)	D131	239
J H WILLIAMS OIL CO Facility Status: A Facility Id: 570397	1237 E TWIGGS ST	NE 1/8 - 1/4 (0.241 mi.)	Q460	927
TAMPA GENERAL HOSPIT Facility Status: A Facility Id: 570041	1 TAMPA GENERAL CIRC	SW 1/4 - 1/2 (0.448 mi.)	AT870	2105
CARGILL, INC. - GRAI Facility Status: A Facility Id: 570103	200 N 19TH ST	ENE 1/4 - 1/2 (0.450 mi.)	AZ883	2192

FL ASBESTOS: Asbestos sites

A review of the FL ASBESTOS list, as provided by EDR, and dated 02/16/2021 has revealed that there are 47 FL ASBESTOS sites within approximately 0.5 miles of the target property.

<u>Equal/Higher Elevation</u>	<u>Address</u>	<u>Direction / Distance</u>	<u>Map ID</u>	<u>Page</u>
WAREHOUSE AND OUT BL	227 N. MERIDAN AVENU	NE 0 - 1/8 (0.052 mi.)	E73	161
WAREHOUSE GARAGE	227 N. MERIDAN AVENU	NE 0 - 1/8 (0.052 mi.)	E74	162
WAREHOUSE BUILDING	107 N. 11 ST.	ENE 0 - 1/8 (0.067 mi.)	F97	192
VACANT BUILDING	207 N. 11TH ST.	NE 0 - 1/8 (0.074 mi.)	E102	200
3 STORY OFFICE BUILD	708 E. JACKSON STREET	NNW 0 - 1/8 (0.116 mi.)	K169	320
MIZE BLDG	203 N. MARION STREET	WNW 1/8 - 1/4 (0.170 mi.)	M269	546
BMO HARRIS PLAZA	501 E. KENNEDY BLVD	NW 1/8 - 1/4 (0.203 mi.)	V342	653
HILLSBOROUGH COURTHO	401 N JEFFERSON ST	NNW 1/8 - 1/4 (0.211 mi.)	K375	739
JENNIS OFFICE	606 E. MADISON ST.	NW 1/8 - 1/4 (0.239 mi.)	V452	868
BRAHMA BOLT BUILDING	611 N. RAYMOND AVENU	NNE 1/4 - 1/2 (0.256 mi.)	AD482	993
COMMERCIAL WAREHOUSE	611 N. RAYMOND AVE.	NNE 1/4 - 1/2 (0.256 mi.)	AD483	994
FORMER WESTERN UNION	501-509 EAST TWIGGS	NW 1/4 - 1/2 (0.297 mi.)	AF555	1238
RL TIMBERLAKE JR FED	500 E ZACK STREET	NW 1/4 - 1/2 (0.356 mi.)	AF690	1580
R. L. TIMBERLAKE JR.	500 ZACK ST.	NW 1/4 - 1/2 (0.356 mi.)	AF691	1585
TAMPA BAPTIST MANOR	215 W. GRAND CENTRAL	W 1/4 - 1/2 (0.421 mi.)	AU819	1997
ST. JAMES CHURCH	1202 N. GOVERNOR ST.	N 1/4 - 1/2 (0.445 mi.)	AY864	2093
<u>Lower Elevation</u>	<u>Address</u>	<u>Direction / Distance</u>	<u>Map ID</u>	<u>Page</u>
FERG'S LIVE	400 CHANNELSIDE DR.	SSW 0 - 1/8 (0.004 mi.)	A11	41
CITY MORGUE	401 S. MORGAN ST	SW 0 - 1/8 (0.013 mi.)	A16	48
TWO ATTACHED VACANT	412 S. MORGAN ST.	SSW 0 - 1/8 (0.019 mi.)	A29	60
CITY OF TAMPA CONVEN	333 S FRANKLIN ST	SW 0 - 1/8 (0.097 mi.)	D131	239

EXECUTIVE SUMMARY

Lower Elevation	Address	Direction / Distance	Map ID	Page
THE HUT	514 CHANNEL SIDE DRI	SSE 0 - 1/8 (0.123 mi.)	G173	338
TAMPA CONVENTION CEN	327 S. FRANKLIN ST.	SW 1/8 - 1/4 (0.128 mi.)	N177	341
MARRIOTT WATER STREE	700 S. FLORIDA AVE.	SSW 1/8 - 1/4 (0.148 mi.)	J214	410
102 WEST WHITING ST	102 WEST WHITING ST	W 1/8 - 1/4 (0.208 mi.)	W365	718
FORMER CAP TRUST BUI	102 WEST WHITING STR	W 1/8 - 1/4 (0.208 mi.)	W366	720
CUMBERLAND JEFFERSON	401 E. JACKSON ST	WNW 1/8 - 1/4 (0.216 mi.)	M383	753
9520 N. TAMPA ST	306 E. JACKSON ST.	WNW 1/8 - 1/4 (0.224 mi.)	U418	830
JACKSON STREET PARKI	405 EAST KENNEDY STR	WNW 1/8 - 1/4 (0.244 mi.)	V467	973
JACKSON STREET PARKI	405 EAST KENNEDY ST	WNW 1/8 - 1/4 (0.244 mi.)	V469	983
HILTON HOTEL	211 N. TAMPA ST.	W 1/8 - 1/4 (0.246 mi.)	U472	985
CHANNELSIDE BAY PLAZ	615 S. CHANNELSIDE D	ESE 1/4 - 1/2 (0.299 mi.)	AE559	1240
FORMER TAMPA TRIBUNE	202 S PARKER ST	WSW 1/4 - 1/2 (0.301 mi.)	AH574	1287
FORMER TAMPA COURTHO	611 N. FLORIDA AVE.	NW 1/4 - 1/2 (0.354 mi.)	AM688	1578
ALOFT TAMPA 13-925	100 WEST KENNEDY BLV	W 1/4 - 1/2 (0.360 mi.)	AI705	1661
400 TAMPA ST.	400 TAMPA	WNW 1/4 - 1/2 (0.369 mi.)	AI724	1713
PARK TOWER	400 N. TAMPA STREET	WNW 1/4 - 1/2 (0.369 mi.)	AI729	1744
MADISON BUILDING	220 E. MADISON ST.	WNW 1/4 - 1/2 (0.373 mi.)	AI746	1824
COMMERCIAL BUILDING	512 N. FRANKLIN ST.	WNW 1/4 - 1/2 (0.384 mi.)	AM756	1840
OFFICE BUILDING	402 KNIGHTS RUN AVE.	S 1/4 - 1/2 (0.387 mi.)	AQ763	1848
ANNEX BUILDING	611 N. FRANKLIN ST.	WNW 1/4 - 1/2 (0.390 mi.)	AM770	1859
WINDSTREAM NUVOX INC	655 N FRANKLIN ST #8	NW 1/4 - 1/2 (0.398 mi.)	AM786	1931
FRANKLIN ST. BLDG.	655 FRANKLIN ST.	NW 1/4 - 1/2 (0.398 mi.)	AM790	1954
FOUR GREEN FIELDS RE	205 W PLATT ST.	WSW 1/4 - 1/2 (0.399 mi.)	AJ793	1963
TAMPA THEATER	707 N. FRANKLIN ST.	NW 1/4 - 1/2 (0.430 mi.)	AM828	2027
TAMPA GENERAL HOSPIT	1 TAMPA GENERAL CIRC	SW 1/4 - 1/2 (0.448 mi.)	AT870	2105
TAMPA GENERAL	1 TAMPA GENRAL CIRCL	SW 1/4 - 1/2 (0.448 mi.)	AT871	2130
OLD WOOLWORTH BUILDI	801 N. FRANKLIN ST.	NW 1/4 - 1/2 (0.463 mi.)	AP913	2246

FL CLEANUP SITES: This listing includes the locations of waste cleanup sites from various programs. The source of the cleanup site data includes Hazardous Waste programs, Site Investigation Section, Compliance and Enforcement Tracking, Drycleaning State Funded Cleanup Program (possibly other state funded cleanup), Storage Tank Contamination Monitoring.

A review of the FL CLEANUP SITES list, as provided by EDR, and dated 02/23/2021 has revealed that there are 25 FL CLEANUP SITES sites within approximately 0.5 miles of the target property.

Equal/Higher Elevation	Address	Direction / Distance	Map ID	Page
MADISON STREET PARK	1224 EAST MADISON ST	NNE 1/8 - 1/4 (0.157 mi.)	0	8
DEP Cleanup Site Key: 66148614				
DEP Cleanup Site Key: 66147099				
LIBERTY TAMPA SITE	227 N. MERIDIAN AVEN	NE 0 - 1/8 (0.052 mi.)	E75	163
DEP Cleanup Site Key: 66147070				
LIBERTY TAMPA	227 N MERIDIAN AVE	NE 0 - 1/8 (0.052 mi.)	E76	164
DEP Cleanup Site Key: 66148395				
TAMPA BAY ARENA	901 E PLATT ST	S 0 - 1/8 (0.089 mi.)	G118	221
DEP Cleanup Site Key: 66157578				
FICARROTTA PROPERTY	601 E JACKSON ST	NW 1/8 - 1/4 (0.134 mi.)	K197	381
DEP Cleanup Site Key: 66158295				
GASPAR PROPERTY	1029 EAST TWIGGS STR	NNE 1/8 - 1/4 (0.137 mi.)	L201	385
DEP Cleanup Site Key: 66148304				
FIRESTONE #1889-0041	900 E KENNEDY BLVD	N 1/8 - 1/4 (0.160 mi.)	K234	470

EXECUTIVE SUMMARY

DEP Cleanup Site Key: 66153122				
MARATHON-METRO #142	1239 E KENNEDY BLVD	NE 1/8 - 1/4 (0.172 mi.)	Q273	553
DEP Cleanup Site Key: 66153312				
PORT YBOR	1101 CHANNELSIDE DRI	ENE 1/8 - 1/4 (0.223 mi.)	AB411	816
DEP Cleanup Site Key: 66146928				
12TH STREET OPERATIO	616 NORTH 12TH STREE	NNE 1/4 - 1/2 (0.272 mi.)	AC514	1054
DEP Cleanup Site Key: 66146891				
TAMPA CITY-12TH ST M	616 N 12TH ST (AT RA	NNE 1/4 - 1/2 (0.272 mi.)	AC517	1092
DEP Cleanup Site Key: 66158149				
NEBRASKA AVENUE SITE	1103 NORTH NEBRASKA	N 1/4 - 1/2 (0.357 mi.)	AK696	1598
DEP Cleanup Site Key: 66147016				
AIR DROME TIRE	612 E CASS ST	NNW 1/4 - 1/2 (0.441 mi.)	AX858	2085
DEP Cleanup Site Key: 66156560				
PEOPLES GAS SYSTEM -	1400 N. CHANNELSIDE	NNE 1/4 - 1/2 (0.500 mi.)	BC970	2310
DEP Cleanup Site Key: 66147002				
Lower Elevation	Address	Direction / Distance	Map ID	Page
ELI WITT CO	609 CUMBERLAND AVE	SSE 0 - 1/8 (0.045 mi.)	B62	157
DEP Cleanup Site Key: 66153091				
FORMER AMAZON HOSE P	222 N. 12TH STREET,	NE 0 - 1/8 (0.099 mi.)	E148	272
DEP Cleanup Site Key: 66147066				
TAMPA CITY-CONVENTIO	327 S FRANKLIN ST	SW 1/8 - 1/4 (0.128 mi.)	N178	342
DEP Cleanup Site Key: 66157106				
KENNEY PROPERTY	209 S 12TH ST	E 1/8 - 1/4 (0.138 mi.)	P206	391
DEP Cleanup Site Key: 66152990				
FOGARTY VAN LINES-TR	290 S MERIDIAN AVE U	ESE 1/8 - 1/4 (0.208 mi.)	T362	712
DEP Cleanup Site Key: 66153205				
COCA-COLA BOTTLING C	13TH & YORK ST	ENE 1/8 - 1/4 (0.214 mi.)	Z379	745
DEP Cleanup Site Key: 66156673				
J H WILLIAMS OIL CO	1237 E TWIGGS ST	NE 1/8 - 1/4 (0.241 mi.)	Q460	927
DEP Cleanup Site Key: 66157040				
DEP Cleanup Site Key: 66147212				
TAMPA CITY-FLEET MAI	405 E KENNEDY BLVD	WNW 1/8 - 1/4 (0.244 mi.)	V468	974
DEP Cleanup Site Key: 66153217				
CARNIVAL ECSTASY IMO	651 CHANNELSIDE DR #	SE 1/4 - 1/2 (0.287 mi.)	T545	1215
DEP Cleanup Site Key: 66156598				
DETSCO	739 NORTH 14TH STREE	NE 1/4 - 1/2 (0.484 mi.)	BC943	2267
DEP Cleanup Site Key: 66146915				
DEP Cleanup Site Key: 66147551				
INTERNATIONAL SHIP R	739 N 14TH ST. AND 1	NE 1/4 - 1/2 (0.484 mi.)	BC948	2283
DEP Cleanup Site Key: 66147098				

EXECUTIVE SUMMARY

FL DEDB: Ethylene dibromide (EDB), a soil fumigant, that has been detected in drinking water wells. The amount found exceeds the maximum contaminant level as stated in Chapter 62-550 or 520. It is a potential threat to public health when present in drinking water.

A review of the FL DEDB list, as provided by EDR, and dated 06/22/2021 has revealed that there are 4 FL DEDB sites within approximately 0.75 miles of the target property.

<u>Equal/Higher Elevation</u>	<u>Address</u>	<u>Direction / Distance</u>	<u>Map ID</u>	<u>Page</u>
Not reported Well Id: 290007201 Status: 12/30/10 HD to sample/locate	1105 E KENNEDY BLVD	NNE 0 - 1/8 (0.104 mi.)	L159	307
Not reported Well Id: 290016001	P. O. BOX 1110	WNW 1/4 - 1/2 (0.356 mi.)	AI692	1586
Not reported Well Id: 290016101	P. O. BOX 1110	WNW 1/4 - 1/2 (0.356 mi.)	AI693	1587
Not reported Well Id: 290016102	P. O. BOX 1110	WNW 1/4 - 1/2 (0.356 mi.)	AI694	1588

Florida Drycleaners list comes from the Department of Environmental Protection.

A review of the FL DRYCLEANERS list, as provided by EDR, and dated 04/19/2021 has revealed that there is 1 FL DRYCLEANERS site within approximately 0.75 miles of the target property.

<u>Equal/Higher Elevation</u>	<u>Address</u>	<u>Direction / Distance</u>	<u>Map ID</u>	<u>Page</u>
AMAZING CLEANERS Facility Status: CLOSED Facility-Site Id: 9811823	711 W PLATT ST	WSW 1/2 - 1 (0.743 mi.)	BX1207	3608

FL DWM CONTAM: A listing of active or known sites. The listing includes sites that need cleanup but are not actively being working on because the agency currently does not have funding (primarily petroleum and drycleaning).

A review of the FL DWM CONTAM list, as provided by EDR, and dated 11/13/2020 has revealed that there are 108 FL DWM CONTAM sites within approximately 1 mile of the target property.

<u>Equal/Higher Elevation</u>	<u>Address</u>	<u>Direction / Distance</u>	<u>Map ID</u>	<u>Page</u>
MADISON STREET PARK Program Site Id: ERIC_14028	1224 EAST MADISON ST	NNE 1/8 - 1/4 (0.157 mi.)	0	8
TAMPA EXPRESSWAY AUT Program Site Id: ERIC_13843	1205 E JACKSON ST	NNE 0 - 1/8 (0.030 mi.)	E37	76
LIBERTY TAMPA Program Site Id: ERIC_14012	227 N MERIDIAN AVE	NE 0 - 1/8 (0.052 mi.)	E76	164
TAMPA BAY ARENA Program Site Id: 9102527	901 E PLATT ST	S 0 - 1/8 (0.089 mi.)	G118	221
VERIZON WIRELESS - S Program Site Id: ERIC_14004	401 CHANNELSIDE DRIV	S 0 - 1/8 (0.100 mi.)	G152	277
FICARROTTA PROPERTY Program Site Id: 9817887	601 E JACKSON ST	NW 1/8 - 1/4 (0.134 mi.)	K196	380
GASPAR PROPERTY	1029 EAST TWIGGS STR	NNE 1/8 - 1/4 (0.137 mi.)	L201	385

EXECUTIVE SUMMARY

Program Site Id: ERIC_13993				
GRAND CENTRAL AT KEN	1211 EAST MADISON ST	NNE 1/8 - 1/4 (0.153 mi.)	O230	466
Program Site Id: ERIC_13911				
FIRESTONE #1889-0041	900 E KENNEDY BLVD	N 1/8 - 1/4 (0.160 mi.)	K234	470
Program Site Id: 8733809				
TM TAMPA LLC	1216 E MADISON ST	NNE 1/8 - 1/4 (0.172 mi.)	O272	552
Program Site Id: 9813924				
MARATHON-METRO #142	1239 E KENNEDY BLVD	NE 1/8 - 1/4 (0.172 mi.)	Q273	553
Program Site Id: 8624933				
SEAPORT TOWN CENTER/	616 NORTH 12TH STREE	NNE 1/4 - 1/2 (0.272 mi.)	AC516	1088
Program Site Id: ERIC_6570				
TAMPA CITY-12TH ST M	616 N 12TH ST (AT RA	NNE 1/4 - 1/2 (0.272 mi.)	AC517	1092
Program Site Id: 9807370				
FORT BROOKE		NE 1/4 - 1/2 (0.302 mi.)	AC590	1321
Program Site Id: I04FL0123				
THE MEACHAM URBAN FA	1004 N NEBRASKA AVE	N 1/4 - 1/2 (0.348 mi.)	AK682	1561
Program Site Id: ERIC_15263				
NEBRASKA AVE	1103 N. NEBRASKA AVE	N 1/4 - 1/2 (0.357 mi.)	AK695	1590
Program Site Id: ERIC_6572				
THEA - SELMON CROSST	ENTRANCE TO ROY SELM	NNE 1/4 - 1/2 (0.379 mi.)	AN752	1829
Program Site Id: ERIC_6645				
AIR DROME TIRE	612 E CASS ST	NNW 1/4 - 1/2 (0.441 mi.)	AX858	2085
Program Site Id: 8624801				
FLORIDAN HOTEL	905 N FLORIDA AVE	NW 1/4 - 1/2 (0.497 mi.)	BD966	2300
Program Site Id: 9600323				
FORMER PEOPLE'S GAS	1400 CHANNELSIDE DR.	NNE 1/2 - 1 (0.515 mi.)	BC986	2336
Program Site Id: ERIC_13703				
METHODIST PLACE	400 E HARRISON ST	NW 1/2 - 1 (0.588 mi.)	BD1076	2922
Program Site Id: 9812234				
160 W TYLER ST	160 W TYLER ST	WNW 1/2 - 1 (0.654 mi.)	BO1134	3037
Program Site Id: 9817809				
TELANDER'S STATION	1112 N FLORIDA AVE	NW 1/2 - 1 (0.654 mi.)	BU1136	3044
Program Site Id: 9045730				
HILLSBOROUGH CNTY-JA	1308 N MORGAN ST	NNW 1/2 - 1 (0.666 mi.)	BL1141	3056
Program Site Id: 8627689				
IPPOLITO PROPERTY	606 W KENNEDY BLVD	W 1/2 - 1 (0.666 mi.)	BW1142	3061
Program Site Id: 9201192				
HILLSBOROUGH CNTY-MO	1301 N MORGAN ST	NNW 1/2 - 1 (0.668 mi.)	BT1147	3085
Program Site Id: 9102571				
TAMPA CITY-ROYAL ST	ROYAL ST & TAMPA ST	NW 1/2 - 1 (0.670 mi.)	BU1154	3312
Program Site Id: 8841046				
CITILOFTS OF YBOR	1402 E. 4TH AVENUE	NNE 1/2 - 1 (0.680 mi.)	BV1164	3381
Program Site Id: ERIC_13889				
FORMER FL BREWERY SI	1234 E 5TH AVE	NNE 1/2 - 1 (0.683 mi.)	BV1165	3383
Program Site Id: 9401813				
KWIK STOP	934 E HENDERSON AVE	N 1/2 - 1 (0.737 mi.)	CF1203	3585

EXECUTIVE SUMMARY

Program Site Id: 8625526				
BP #429-SHAMIES	901 E 7TH AVE	N 1/2 - 1 (0.741 mi.)	CF1206	3601
Program Site Id: 8624761				
ICI PAINTS	1010-26 19TH ST	NE 1/2 - 1 (0.746 mi.)	CG1209	3613
Program Site Id: ERIC_13690				
ICI PAINTS	1026 N 19TH ST	NE 1/2 - 1 (0.750 mi.)	CG1210	3618
Program Site Id: 9102845				
HILLSBOROUGH COMMUNI	7TH AVE & NEBRASKA A	N 1/2 - 1 (0.779 mi.)	CF1216	3655
Program Site Id: 9802434				
PRECISION NISSAN INC	813 W KENNEDY BLVD	W 1/2 - 1 (0.783 mi.)	CI1217	3659
Program Site Id: 8944436				
STAR #1229	1802 N NEBRASKA AVE	N 1/2 - 1 (0.792 mi.)	CF1220	3666
Program Site Id: 8625656				
CHEVRON #48082-CHAIR	901 W KENNEDY BLVD	W 1/2 - 1 (0.826 mi.)	CI1226	3721
Program Site Id: 8625365				
AMOCO #1	901 W PLATT ST	WSW 1/2 - 1 (0.834 mi.)	CK1229	3742
Program Site Id: 8624766				
EL ENCANTO CLEANERS	1818 N 15TH ST	NNE 1/2 - 1 (0.859 mi.)	CN1239	3878
Program Site Id: ERIC_4689				
FORMER HAWKE CHRYSLE	CASS STREET AND NORT	WNW 1/2 - 1 (0.918 mi.)	CV1258	4126
Program Site Id: ERIC_13718				
FORMER TAMPA POLICE	MULTIPLE PARCELS, DO	NNW 1/2 - 1 (0.930 mi.)	CW1260	4133
Program Site Id: ERIC_13773				
COLLIER ENTERPRISES		W 1/2 - 1 (0.984 mi.)	CU1275	4184
Program Site Id: ERIC_13983				
FDOT PROPERTY CROSST	2815 LONG ST	ENE 1/2 - 1 (0.985 mi.)	1276	4185
Program Site Id: 8509056				
Lower Elevation	Address	Direction / Distance	Map ID	Page
140 NORTH CHANNELSID	140 NORTH CHANNELSID	SW 0 - 1/8 (0.001 mi.)	D6	34
Program Site Id: ERIC_13738				
Program Site Id: ERIC_5925				
ELI WITT CO	609 CUMBERLAND AVE	SSE 0 - 1/8 (0.045 mi.)	B62	157
Program Site Id: 9101430				
CAESAR STREET PROPER	907 EAST CUMBERLAND	ESE 0 - 1/8 (0.071 mi.)	B99	195
Program Site Id: ERIC_15112				
USF MEDICAL SCHOOL	200 SOUTH CAESAR STR	ENE 0 - 1/8 (0.081 mi.)	H113	208
Program Site Id: ERIC_14041				
TAMPA BAY TIMES FORU	NORTHEAST CORNER FLO	SSW 0 - 1/8 (0.084 mi.)	D116	215
Program Site Id: ERIC_13953				
KAL-MAR CONSTRUCTION	908 EAST EUNICE STRE	SE 0 - 1/8 (0.089 mi.)	G117	217
Program Site Id: ERIC_6606				
UNIVERSITY OF SOUTH	102 SOUTH FRANKLIN S	WSW 0 - 1/8 (0.098 mi.)	I145	269
Program Site Id: ERIC_13937				
CHANNEL SIDE DISTRIC	222 N 12TH STREET	NE 0 - 1/8 (0.120 mi.)	E171	322
Program Site Id: ERIC_6946				
TAMPA CITY-CONVENTIO	327 S FRANKLIN ST	SW 1/8 - 1/4 (0.128 mi.)	N178	342

EXECUTIVE SUMMARY

Program Site Id: 8838723				
THE PLACE AT CHANNEL	912 CHANNELSIDE DRIV	ENE 1/8 - 1/4 (0.129 mi.)	F180	348
Program Site Id: ERIC_6637				
KENNEY PROPERTY	209 S 12TH ST	E 1/8 - 1/4 (0.138 mi.)	P203	388
Program Site Id: 9300022				
MARRIOTT WATER STREE	700 S. FLORIDA AVE.	SSW 1/8 - 1/4 (0.148 mi.)	J214	410
Program Site Id: ERIC_7494				
TAMPA MARRIOTT WATER	700 SOUTH FLORIDA AV	SSW 1/8 - 1/4 (0.148 mi.)	J215	421
Program Site Id: ERIC_13954				
934-940 CHANNELSIDE	940 CHANNELSIDE DRIV	ENE 1/8 - 1/4 (0.160 mi.)	F233	469
Program Site Id: ERIC_13996				
FOGARTY VAN LINES-TR	290 S MERIDIAN AVE U	ESE 1/8 - 1/4 (0.208 mi.)	T362	712
Program Site Id: 8625622				
COCA-COLA BOTTLING C	13TH & YORK ST	ENE 1/8 - 1/4 (0.214 mi.)	Z379	745
Program Site Id: 8626344				
VERIZON - GTE ENTERP	100 NORTH TAMPA STRE	W 1/8 - 1/4 (0.220 mi.)	U402	770
Program Site Id: ERIC_14016				
J H WILLIAMS OIL CO	1237 E TWIGGS ST	NE 1/8 - 1/4 (0.241 mi.)	Q460	927
Program Site Id: 8736356				
TAMPA CITY-FLEET MAI	405 E KENNEDY BLVD	WNW 1/8 - 1/4 (0.244 mi.)	V468	974
Program Site Id: 8625671				
Program Site Id: ERIC_14027				
LAND TRUST #1	401-405 E KENNEDY BL	WNW 1/4 - 1/2 (0.262 mi.)	V491	1012
Program Site Id: 9700997				
PATE STEVEDORING SIT	651 CHANNELSIDE DR	SE 1/4 - 1/2 (0.287 mi.)	T539	1190
Program Site Id: 8625300				
MACDILL COLD STORAGE		ENE 1/4 - 1/2 (0.288 mi.)	Z550	1234
Program Site Id: I04FL1031				
DETSCO	739 NORTH 14TH STREE	NE 1/4 - 1/2 (0.484 mi.)	BC943	2267
Program Site Id: ERIC_13731				
TAMPA CITY-DAVIS ISL	2 COLUMBIA DR	SW 1/2 - 1 (0.508 mi.)	AT979	2324
Program Site Id: ERIC_13676				
MPLX TERMINALS LLC -	425 S 20TH ST	E 1/2 - 1 (0.517 mi.)	BH992	2429
Program Site Id: 8837986				
GULF MARINE REPAIR	1200 SERTOMA DRIVE	E 1/2 - 1 (0.519 mi.)	BH996	2500
Program Site Id: ERIC_13941				
BUCKEYE TERMINALS LL	504 N 19TH ST	ENE 1/2 - 1 (0.548 mi.)	BK1036	2690
Program Site Id: 9100107				
TAMPA NAVAL INDUST R		E 1/2 - 1 (0.570 mi.)	BM1055	2742
Program Site Id: I04FL0919				
NAVAL INDUST RES SHI		E 1/2 - 1 (0.570 mi.)	BM1056	2743
Program Site Id: I04FL0843				
INTERNATIONAL SHIP	PENNY STREET	NE 1/2 - 1 (0.574 mi.)	BN1060	2745
Program Site Id: ERIC_13968				
GULF MARINE REPAIR	1800 GRANT ST	ESE 1/2 - 1 (0.586 mi.)	1075	2756
Program Site Id: 8943086				
PORT YBOR BROWNFIELD	GRANT ST	E 1/2 - 1 (0.591 mi.)	BM1083	2929

EXECUTIVE SUMMARY

Program Site Id: ERIC_13783				
PLT PARK REPL DEPOT		WSW 1/2 - 1 (0.609 mi.)	BR1101	2964
Program Site Id: I04FL0407				
GEORGE B HOWELL MARI	NORTH OF BLDG 65	SSE 1/2 - 1 (0.627 mi.)	1118	2987
Program Site Id: 9803865				
INTERNATIONAL SHIP R	PORT TAMPA HESS TERM	NE 1/2 - 1 (0.636 mi.)	BN1127	3019
Program Site Id: 9808490				
PROPOSED SPRINGHILL	1105 N TAMPA ST	NW 1/2 - 1 (0.640 mi.)	BU1131	3030
Program Site Id: ERIC_7539				
US NAVY-FORMER RESER	811 WYNKOOP RD	E 1/2 - 1 (0.662 mi.)	BM1140	3053
Program Site Id: 9700311				
INTERNATIONAL SHIP R	1616 PENNY STREET	NE 1/2 - 1 (0.670 mi.)	BN1149	3094
Program Site Id: ERIC_13907				
Program Site Id: ERIC_13887				
KIMMINS CONTRACTING	1617 E 2ND AVE	NE 1/2 - 1 (0.671 mi.)	BY1155	3318
Program Site Id: 8628039				
MARATHON PETROLEUM S	519 S 19TH ST	ENE 1/2 - 1 (0.673 mi.)	BS1157	3343
Program Site Id: 8509068				
FLOWSERVE	1301 KING RD	ESE 1/2 - 1 (0.692 mi.)	CB1169	3391
Program Site Id: 9803803				
TAMPA ELECTRIC CO HO	1650 HEMLOCK ST	ESE 1/2 - 1 (0.727 mi.)	CE1187	3491
Program Site Id: ERIC_13678				
TAMPA ELECTRIC CO HO	1650 HEMLOCK ST	ESE 1/2 - 1 (0.727 mi.)	CE1192	3528
Program Site Id: 8839203				
BEST LINE OIL CO	2004 DURHAM ST	ENE 1/2 - 1 (0.731 mi.)	BZ1197	3566
Program Site Id: 8625549				
FL DEPT OF TRANSPORT	115 N 20TH ST ADJACN	ENE 1/2 - 1 (0.739 mi.)	BZ1205	3596
Program Site Id: 9804864				
SPICOLA HARDWARE, 21	N. 19TH STREET & CRO	NE 1/2 - 1 (0.764 mi.)	CG1215	3653
Program Site Id: ERIC_13794				
TAMPA NAVAL RESERVE		ESE 1/2 - 1 (0.788 mi.)	CJ1218	3664
Program Site Id: I04FL0842				
ADAMO DRIVE INC	1901 E ADAMO DR	NE 1/2 - 1 (0.806 mi.)	CG1222	3683
Program Site Id: 8625191				
LAFARGE CORP-OLD SHO	2001 MARITIME BLVD	SE 1/2 - 1 (0.853 mi.)	CM1233	3769
Program Site Id: 9400999				
ARGOS CEMENT LLC	2001 MARITIME BLVD	SE 1/2 - 1 (0.853 mi.)	CM1234	3770
Program Site Id: ERIC_13897				
LAFARGE CORP-OLD FUE	2001 MARITIME BLVD	SE 1/2 - 1 (0.853 mi.)	CM1235	3861
Program Site Id: 9200946				
ARGOS USA, LLC	2001 MARITIME BOULEV	SE 1/2 - 1 (0.853 mi.)	CM1237	3865
Program Site Id: 8625141				
DIXIE NEON CO	608 S 22ND ST	E 1/2 - 1 (0.876 mi.)	CO1242	3885
Program Site Id: 8625074				
PARCEL C BLOCK 12 LO	1809 HEMLOCK AVENUE	ESE 1/2 - 1 (0.880 mi.)	CP1243	3896
Program Site Id: ERIC_13879				
TAMPA ELECTRIC CO	1700 HEMLOCK ST	ESE 1/2 - 1 (0.883 mi.)	CP1245	3901

EXECUTIVE SUMMARY

Program Site Id: 8625562				
QUICK FOOD STORE	901 S 22ND ST	E 1/2 - 1 (0.887 mi.)	CQ1246	3938
Program Site Id: 8624845				
CENTRAL FL PIPELINE-	1904 HEMLOCK ST	ESE 1/2 - 1 (0.899 mi.)	CP1247	3946
Program Site Id: 9816247				
MAJIK KWIK STOP	904 S 22ND ST	E 1/2 - 1 (0.907 mi.)	CQ1248	3952
Program Site Id: 8624970				
CITGO PETROLEUM CORP	801 MCCLOSKEY BLVD	SSE 1/2 - 1 (0.908 mi.)	CR1250	3961
Program Site Id: 8625797				
CITGO TAMPA TERMINAL	801 MCCLOSKEY BLVD	SSE 1/2 - 1 (0.908 mi.)	CR1251	3962
Program Site Id: ERIC_9196				
AMERICAN FRAME AND A	1101 NORTH 21ST STRE	ENE 1/2 - 1 (0.908 mi.)	CS1254	4109
Program Site Id: ERIC_13775				
CRESCENT RIVERWALK	300-398 WEST LAUREL	NW 1/2 - 1 (0.931 mi.)	1261	4135
Program Site Id: ERIC_14000				
MUSSELMAN STEEL (PAR	1711 20TH STREET	ESE 1/2 - 1 (0.959 mi.)	CP1267	4153
Program Site Id: ERIC_13810				
HILLSBOROUGH CNTY SC	1005 SWANN AVE	WSW 1/2 - 1 (0.977 mi.)	1272	4172
Program Site Id: 9601412				
MUSSELMAN STEEL CORP	1711 S 20TH ST	SE 1/2 - 1 (0.990 mi.)	CX1278	4219
Program Site Id: ERIC_3898				

A list of hazardous waste facilities required to provide financial assurance under RCRA.

A review of the FL Financial Assurance list, as provided by EDR, has revealed that there are 44 FL Financial Assurance sites within approximately 0.5 miles of the target property.

<u>Equal/Higher Elevation</u>	<u>Address</u>	<u>Direction / Distance</u>	<u>Map ID</u>	<u>Page</u>
MADISON STREET PARK	1224 EAST MADISON ST	NNE 1/8 - 1/4 (0.157 mi.)	0	8
Database: Financial Assurance 3, Date of Government Version: 01/26/2021				
Facility Status: CLOSED				
Facility ID: 9817305				
HILLSBOROUGH CNTY SCH	905 E JACKSON ST	N 0 - 1/8 (0.098 mi.)	C146	271
Database: Financial Assurance 3, Date of Government Version: 01/26/2021				
Facility Status: CLOSED				
Facility ID: 9805317				
VERIZON WIRELESS - S	401 CHANNELSIDE DRIV	S 0 - 1/8 (0.100 mi.)	G152	277
Database: Financial Assurance 3, Date of Government Version: 01/26/2021				
Facility Status: OPEN				
Facility ID: 9601591				
ROSSAC-RAYMOND O'SHE	901 E KENNEDY BLVD	N 1/8 - 1/4 (0.130 mi.)	K182	354
Database: Financial Assurance 3, Date of Government Version: 01/26/2021				
Facility Status: CLOSED				
Facility ID: 8736984				
GASPAR PROPERTIES-CO	1029 E TWIGGS ST	NNE 1/8 - 1/4 (0.137 mi.)	L202	387
Database: Financial Assurance 3, Date of Government Version: 01/26/2021				
Facility Status: CLOSED				
Facility ID: 9809762				
MARATHON-METRO #142	1239 E KENNEDY BLVD	NE 1/8 - 1/4 (0.172 mi.)	Q273	553
Database: Financial Assurance 3, Date of Government Version: 01/26/2021				

EXECUTIVE SUMMARY

Facility Status: OPEN
Facility ID: 8624933

PUBLIX SUPER MARKET **1105 E TWIGGS ST** **NNE 1/8 - 1/4 (0.184 mi.)** **O293** **619**

Database: Financial Assurance 3, Date of Government Version: 01/26/2021

Facility Status: OPEN

Facility ID: 9816950

HILLSBOROUGH COUNTY **419 N PIERCE ST** **NNW 1/8 - 1/4 (0.201 mi.)** **K338** **648**

Database: Financial Assurance 3, Date of Government Version: 01/26/2021

Facility Status: OPEN

Facility ID: 9805627

HILLSBOROUGH CNTY MI **505 EAST ST** **NNW 1/8 - 1/4 (0.237 mi.)** **AA448** **864**

Database: Financial Assurance 3, Date of Government Version: 01/26/2021

Facility Status: OPEN

Facility ID: 9602205

CITY OF TAMPA- 12TH **612 N 12TH ST** **NNE 1/4 - 1/2 (0.262 mi.)** **AC494** **1019**

Database: Financial Assurance 3, Date of Government Version: 01/26/2021

Facility Status: CLOSED

Facility ID: 8625662

HILLSBOROUGH CNTY-CO **801 TWIGGS ST E** **NNW 1/4 - 1/2 (0.264 mi.)** **AA499** **1033**

Database: Financial Assurance 3, Date of Government Version: 01/26/2021

Facility Status: OPEN

Facility ID: 9805630

TAMPA CITY-12TH ST M **616 N 12TH ST (AT RA** **NNE 1/4 - 1/2 (0.272 mi.)** **AC517** **1092**

Database: Financial Assurance 3, Date of Government Version: 01/26/2021

Facility Status: CLOSED

Facility ID: 9807370

HILLSBOROUGH CNTY-ED **800 TWIGGS ST** **NNW 1/4 - 1/2 (0.280 mi.)** **AA523** **1104**

Database: Financial Assurance 3, Date of Government Version: 01/26/2021

Facility Status: OPEN

Facility ID: 9806806

FRONTIER FL LLC-TAMP **610 MORGAN ST** **NW 1/4 - 1/2 (0.320 mi.)** **AF617** **1404**

Database: Financial Assurance 3, Date of Government Version: 01/26/2021

Facility Status: OPEN

Facility ID: 8628026

VERIZON GLOBAL NETWO **101 E KENNEDY BLVD** **WNW 1/4 - 1/2 (0.323 mi.)** **AI635** **1456**

Database: Financial Assurance 3, Date of Government Version: 01/26/2021

Facility Status: OPEN

Facility ID: 9804801

WFLA-TV **200 S PARKER ST** **W 1/4 - 1/2 (0.331 mi.)** **AH654** **1478**

Database: Financial Assurance 3, Date of Government Version: 01/26/2021

Facility Status: OPEN

Facility ID: 9802328

TAMPA CITY-FIRE RESC **808 E ZACK ST** **NNW 1/4 - 1/2 (0.331 mi.)** **AF658** **1519**

Database: Financial Assurance 3, Date of Government Version: 01/26/2021

Facility Status: OPEN

Facility ID: 8625140

FRONTIER FL LLC-TAMP **610 E ZACK ST** **NNW 1/4 - 1/2 (0.359 mi.)** **AF703** **1653**

Database: Financial Assurance 3, Date of Government Version: 01/26/2021

Facility Status: OPEN

Facility ID: 8732443

GREYHOUND LINES INC **610 E POLK ST** **NNW 1/4 - 1/2 (0.402 mi.)** **AP798** **1979**

Database: Financial Assurance 3, Date of Government Version: 01/26/2021

EXECUTIVE SUMMARY

Facility Status: OPEN
Facility ID: 9401206

RIVERGATE TOWER **400 N ASHLEY DR** **WNW 1/4 - 1/2 (0.437 mi.)** **AS844** **2065**

Database: Financial Assurance 3, Date of Government Version: 01/26/2021

Facility Status: OPEN

Facility ID: 9045676

SYKES ENTERPRISES IN **400 N AHSLEY DR** **WNW 1/4 - 1/2 (0.437 mi.)** **AS846** **2071**

Database: Financial Assurance 3, Date of Government Version: 01/26/2021

Facility Status: CLOSED

Facility ID: 9805145

US FEDERAL COURTHOUS **801 N FLORIDA AVE #6** **NW 1/4 - 1/2 (0.450 mi.)** **AP874** **2170**

Database: Financial Assurance 3, Date of Government Version: 01/26/2021

Facility Status: OPEN

Facility ID: 9501854

<u>Lower Elevation</u>	<u>Address</u>	<u>Direction / Distance</u>	<u>Map ID</u>	<u>Page</u>
TAMPA EMBASSY SUITES Database: Financial Assurance 3, Date of Government Version: 01/26/2021 Facility Status: OPEN Facility ID: 9808075	513 S FLORIDA AVE	SW 0 - 1/8 (0.036 mi.)	D53	136
CITY OF TAMPA CONVEN Database: Financial Assurance 3, Date of Government Version: 01/26/2021 Facility Status: OPEN Facility ID: 9810663	333 S FRANKLIN ST	SW 0 - 1/8 (0.097 mi.)	D131	239
MARRIOTT WATER STREE Database: Financial Assurance 3, Date of Government Version: 01/26/2021 Facility Status: OPEN Facility ID: 9809448	700 S. FLORIDA AVE.	SSW 1/8 - 1/4 (0.148 mi.)	J214	410
TAMPA BAY HISTORY CT Database: Financial Assurance 3, Date of Government Version: 01/26/2021 Facility Status: OPEN Facility ID: 9810897	801 OLD WATER ST	SSE 1/8 - 1/4 (0.180 mi.)	R286	578
UNIVER OF S FL MORSA Database: Financial Assurance 3, Date of Government Version: 01/26/2021 Facility Status: OPEN Facility ID: 9816963	546 CHANNELSIDE DR	SE 1/8 - 1/4 (0.191 mi.)	T305	638
SPRINT - TAMPA POP Database: Financial Assurance 3, Date of Government Version: 01/26/2021 Facility Status: OPEN Facility ID: 9700661	110 N FRANKLIN ST	W 1/8 - 1/4 (0.206 mi.)	U349	678
J H WILLIAMS OIL CO Database: Financial Assurance 3, Date of Government Version: 01/26/2021 Facility Status: OPEN Facility ID: 8736356	1237 E TWIGGS ST	NE 1/8 - 1/4 (0.241 mi.)	Q460	927
TAMPA CITY-CTR OFFIC Database: Financial Assurance 3, Date of Government Version: 01/26/2021 Facility Status: OPEN Facility ID: 8627221	201 N FRANKLIN ST	WNW 1/8 - 1/4 (0.243 mi.)	U466	968
TAMPA CITY-FLEET MAI Database: Financial Assurance 3, Date of Government Version: 01/26/2021	405 E KENNEDY BLVD	WNW 1/8 - 1/4 (0.244 mi.)	V468	974

EXECUTIVE SUMMARY

TC6575057.2s EXECUTIVE SUMMARY 127

EXECUTIVE SUMMARY

Facility Status: OPEN
 Facility ID: 9803598
 Facility ID: 9803600
 Facility ID: 9807898

USF CENTER FOR ADVAN **2 TAMPA GENERAL CIR** **SW 1/4 - 1/2 (0.463 mi.)** **AT910** **2238**
 Database: Financial Assurance 3, Date of Government Version: 01/26/2021
 Facility Status: OPEN
 Facility ID: 9809328

FL HW GEN: Small Quantity Hazardous Waste Generators are regulated under the federal Resource Conservation and Recovery Act (RCRA) and applicable state regulations as generators of hazardous wastes in quantities greater than 100 Kg but less than 1,000 Kg in any one calendar month. Large Quantity Generators of Hazardous Waste are tracked in this coverage based on their notification to the Department of Environmental Protection as to their handler status, or based on inspections conducted at their facilities. These facilities are regulated under the federal Resource Conservation and Recovery Act (RCRA) and applicable state regulations as generators of hazardous wastes in quantities equal to or greater than 1,000 Kg in any one calendar month.

A review of the FL HW GEN list, as provided by EDR, and dated 03/23/2021 has revealed that there are 13 FL HW GEN sites within approximately 0.75 miles of the target property.

<u>Equal/Higher Elevation</u>	<u>Address</u>	<u>Direction / Distance</u>	<u>Map ID</u>	<u>Page</u>
UNIVERSITY OF TAMPA	401 W. KENNEDY BLVD	W 1/2 - 1 (0.543 mi.)	BJ1022	2613
<u>Lower Elevation</u>	<u>Address</u>	<u>Direction / Distance</u>	<u>Map ID</u>	<u>Page</u>
MARRIOTT WATER STREE	700 S. FLORIDA AVE.	SSW 1/8 - 1/4 (0.148 mi.)	J214	410
CARNIVAL ELATION IMO	651 CHANNELSIDE DR #	SE 1/4 - 1/2 (0.287 mi.)	T534	1139
CARNIVAL MAGIC IMO #	651 CHANNELSIDE DR #	SE 1/4 - 1/2 (0.287 mi.)	T536	1154
CARNIVAL CRUISE LINE	651 CHANNELSIDE DR P	SE 1/4 - 1/2 (0.287 mi.)	T543	1203
CARNIVAL ECSTASY IMO	651 CHANNELSIDE DR #	SE 1/4 - 1/2 (0.287 mi.)	T545	1215
TAMPA GENERAL HOSPIT	1 TAMPA GENERAL CIRC	SW 1/4 - 1/2 (0.448 mi.)	AT870	2105
MPLX TERMINALS LLC -	425 S 20TH ST	E 1/2 - 1 (0.517 mi.)	BH992	2429
BUCKEYE TERMINALS LL	504 N 19TH ST	ENE 1/2 - 1 (0.548 mi.)	BK1036	2690
GULF MARINE REPAIR	1800 GRANT ST	ESE 1/2 - 1 (0.586 mi.)	1075	2756
INTERNATIONAL SHIP R	1616 PENNY ST	NE 1/2 - 1 (0.670 mi.)	BN1150	3110
HENDRY CORPORATION	1650 HEMLOCK ST	ESE 1/2 - 1 (0.727 mi.)	CE1191	3526
BEST LINE OIL CO	2004 DURHAM ST	ENE 1/2 - 1 (0.731 mi.)	BZ1196	3536

FL RESP PARTY: Open, inactive and closed responsible party sites

A review of the FL RESP PARTY list, as provided by EDR, and dated 03/29/2021 has revealed that there are 39 FL RESP PARTY sites within approximately 1 mile of the target property.

<u>Equal/Higher Elevation</u>	<u>Address</u>	<u>Direction / Distance</u>	<u>Map ID</u>	<u>Page</u>
MADISON STREET PARK	1224 EAST MADISON ST	NNE 1/8 - 1/4 (0.157 mi.)	0	8
Site Status: OPEN				
TAMPA EXPRESSWAY AUT	1205 E JACKSON ST	NNE 0 - 1/8 (0.030 mi.)	E37	76
Site Status: CLOSED				
LIBERTY TAMPA	227 N MERIDIAN AVE	NE 0 - 1/8 (0.052 mi.)	E76	164
Site Status: OPEN				
VERIZON WIRELESS - S	401 CHANNELSIDE DRIV	S 0 - 1/8 (0.100 mi.)	G152	277

EXECUTIVE SUMMARY

Site Status: CLOSED				
GASPAR PROPERTY	1029 EAST TWIGGS STR	NNE 1/8 - 1/4 (0.137 mi.)	L201	385
Site Status: OPEN				
GRAND CENTRAL AT KEN	1211 EAST MADISON ST	NNE 1/8 - 1/4 (0.153 mi.)	O230	466
Site Status: CLOSED				
12TH STREET MAINTENA	12TH ST	NE 1/4 - 1/2 (0.269 mi.)	AC509	1051
Site Status: CLOSED				
LEE ROY SELMON EXPRE	STATE ROAD 618	NNE 1/4 - 1/2 (0.355 mi.)	AN689	1579
Site Status: CLOSED				
NEBRASKA AVE	1103 N. NEBRASKA AVE	N 1/4 - 1/2 (0.357 mi.)	AK695	1590
Site Status: OPEN				
NEBRASKA AVENUE SITE	1103 NORTH NEBRASKA	N 1/4 - 1/2 (0.357 mi.)	AK696	1598
Site Status: OPEN				
CITILOFTS OF YBOR	1402 E. 4TH AVENUE	NNE 1/2 - 1 (0.680 mi.)	BV1164	3381
Site Status: CLOSED				
ICI PAINTS	1010-26 19TH ST	NE 1/2 - 1 (0.746 mi.)	CG1209	3613
Site Status: OPEN				
FORMER HAWKE CHRYSLER	CASS STREET AND NORT	WNW 1/2 - 1 (0.918 mi.)	CV1258	4126
Site Status: CLOSED				
FORMER TAMPA POLICE	MULTIPLE PARCELS, DO	NNW 1/2 - 1 (0.930 mi.)	CW1260	4133
Site Status: CLOSED				
COLLIER ENTERPRISES		W 1/2 - 1 (0.984 mi.)	CU1275	4184
Site Status: CLOSED				
Lower Elevation	Address	Direction / Distance	Map ID	Page
140 NORTH CHANNELSID	140 NORTH CHANNELSID	SW 0 - 1/8 (0.001 mi.)	D6	34
Site Status: CLOSED				
CRESTLINE ACQUISITIO	S CAESAR ST & E WALT	E 0 - 1/8 (0.080 mi.)	H109	206
Site Status: CLOSED				
USF MEDICAL SCHOOL	200 SOUTH CAESAR STR	ENE 0 - 1/8 (0.081 mi.)	H113	208
Site Status: CLOSED				
TAMPA BAY TIMES FORU	NORTHEAST CORNER FLO	SSW 0 - 1/8 (0.084 mi.)	D116	215
Site Status: OPEN				
UNIVERSITY OF SOUTH	102 SOUTH FRANKLIN S	WSW 0 - 1/8 (0.098 mi.)	I145	269
Site Status: CLOSED				
CHANNEL SIDE DISTRIC	222 N 12TH STREET	NE 0 - 1/8 (0.120 mi.)	E171	322
Site Status: CLOSED				
THE PLACE AT CHANNEL	912 CHANNELSIDE DRIV	ENE 1/8 - 1/4 (0.129 mi.)	F180	348
Site Status: CLOSED				
PINNACLE CHANNELSIDE	1005 EAST CUMBERLAND	ESE 1/8 - 1/4 (0.133 mi.)	H195	379
Site Status: CLOSED				
TAMPA MARRIOTT WATER	700 SOUTH FLORIDA AV	SSW 1/8 - 1/4 (0.148 mi.)	J215	421
Site Status: CLOSED				
934-940 CHANNELSIDE	940 CHANNELSIDE DRIV	ENE 1/8 - 1/4 (0.160 mi.)	F233	469
Site Status: CLOSED				
VERIZON - GTE ENTERP	100 NORTH TAMPA STRE	W 1/8 - 1/4 (0.220 mi.)	U402	770

EXECUTIVE SUMMARY

Site Status: CLOSED				
TAMPA CITY-FLEET MAI	405 E KENNEDY BLVD	WNW 1/8 - 1/4 (0.244 mi.)	V468	974
Site Status: CLOSED				
DETSCO	739 NORTH 14TH STREE	NE 1/4 - 1/2 (0.484 mi.)	BC943	2267
Site Status: OPEN				
TAMPA CITY-DAVIS ISL	2 COLUMBIA DR	SW 1/2 - 1 (0.508 mi.)	AT979	2324
Site Status: CLOSED				
INTERNATIONAL SHIP	PENNY STREET	NE 1/2 - 1 (0.574 mi.)	BN1060	2745
Site Status: OPEN				
PORT YBOR BROWNFIELD	GRANT ST	E 1/2 - 1 (0.591 mi.)	BM1081	2928
Site Status: OPEN				
INTERNATIONAL SHIP R	1616 PENNY STREET	NE 1/2 - 1 (0.670 mi.)	BN1149	3094
Site Status: INACTIVE				
Site Status: CLOSED				
TAMPA ELECTRIC CO HO	1650 HEMLOCK ST	ESE 1/2 - 1 (0.727 mi.)	CE1187	3491
Site Status: OPEN				
SPICOLA HARDWARE, 21	N. 19TH STREET & CRO	NE 1/2 - 1 (0.764 mi.)	CG1215	3653
Site Status: INACTIVE				
ARGOS CEMENT LLC	2001 MARITIME BLVD	SE 1/2 - 1 (0.853 mi.)	CM1234	3770
Site Status: CLOSED				
PARCEL C BLOCK 12 LO	1809 HEMLOCK AVENUE	ESE 1/2 - 1 (0.880 mi.)	CP1243	3896
Site Status: CLOSED				
AMERICAN FRAME AND A	1101 NORTH 21ST STRE	ENE 1/2 - 1 (0.908 mi.)	CS1254	4109
Site Status: CLOSED				
CRESCENT RIVERWALK	300-398 WEST LAUREL	NW 1/2 - 1 (0.931 mi.)	1261	4135
Site Status: CLOSED				
MUSSELMAN STEEL (PAR	1711 20TH STREET	ESE 1/2 - 1 (0.959 mi.)	CP1267	4153
Site Status: CLOSED				

FL SITE INV SITES: Statewide coverage of Site Investigation Section (SIS) sites. Site Investigation is a Section within the Bureau of Waste Cleanup, Division of Waste Management. SIS provides technical support to FDEP District Waste Cleanup Programs and conducts contamination assessments throughout the state.

A review of the FL SITE INV SITES list, as provided by EDR, and dated 02/16/2021 has revealed that there are 3 FL SITE INV SITES sites within approximately 1 mile of the target property.

<u>Lower Elevation</u>	<u>Address</u>	<u>Direction / Distance</u>	<u>Map ID</u>	<u>Page</u>
140 NORTH CHANNELSID	140 NORTH CHANNELSID	SW 0 - 1/8 (0.001 mi.)	D7	36
TAMPA BARGE PART A-1	JFK BOULEVARD	W 1/4 - 1/2 (0.399 mi.)	AS794	1964
HARBOUR ISLAND PART	BENEFICIAL BOULEVARD	SSE 1/4 - 1/2 (0.431 mi.)	829	2027

FL TIER 2: A listing of facilities which store or manufacture hazardous materials that submit a chemical inventory report.

A review of the FL TIER 2 list, as provided by EDR, and dated 12/31/2019 has revealed that there are 79 FL TIER 2 sites within approximately 0.5 miles of the target property.

EXECUTIVE SUMMARY

Equal/Higher Elevation	Address	Direction / Distance	Map ID	Page
TAMPA PORT AUTHORITY Facility Id: 4565735 Facility Id: 6438082 Facility Id: 5865185 Facility Id: 4984407 Facility Id: 6189516 <i>*Additional key fields are available in the Map Findings section</i>	1101 CHANNELSIDE DRI	E 1/4 - 1/2 (0.409 mi.)	0	17
ARDENT MILLS Facility Id: 6107777 Facility Id: 5010171 Facility Id: 6382812 Facility Id: 5847820 Facility Id: 5377543	110 SOUTH NEBRASKA A	NE 0 - 1/8 (0.032 mi.)	C41	81
CONAGRA MILLS Facility Id: 4092761 Facility Id: 4521451	110 SOUTH NEBRASKA A	NE 0 - 1/8 (0.032 mi.)	C44	102
CON AGRA INC Facility Id: 6645817	110 S NEBRASKA AVE	NE 0 - 1/8 (0.032 mi.)	C46	105
CONAGRA FOODS Facility Id: 3994078	110 SOUTH NEBRASKA A	NE 0 - 1/8 (0.032 mi.)	C48	116
SPP WATER STREET ? D Facility Id: 6659466	301 N NEBRASKA AVE	NNE 0 - 1/8 (0.054 mi.)	E78	167
HILLSBOROUGH COUNTY VERIZON WIRELESS - S Facility Id: 3993192 Facility Id: 6635445	313 NEBRASKA AVENUE 401 CHANNELSIDE DRIV	NNE 0 - 1/8 (0.061 mi.) S 0 - 1/8 (0.100 mi.)	E87 G152	177 277
NEW CINGULAR WIRELES Facility Id: 4030400 Facility Id: 4496356	401 CHANNELSIDE DRIV	S 0 - 1/8 (0.100 mi.)	G153	288
2012 RNC ARENA-ST PE Facility Id: 4983128 Facility Id: 5814083 Facility Id: 6073196 Facility Id: 6365059 Facility Id: 5377161	401 CHANNELSIDE DRIV	S 0 - 1/8 (0.100 mi.)	G154	293
HILLSBOROUGH COUNTY BMO HARRIS PLAZA Facility Id: 5383530 Facility Id: 5810915 Facility Id: 6063884 Facility Id: 6632499 Facility Id: 4037046 <i>*Additional key fields are available in the Map Findings section</i>	901 EAST KENNEDY BOU 501 E. KENNEDY BLVD	N 1/8 - 1/4 (0.130 mi.) NW 1/8 - 1/4 (0.203 mi.)	K187 V342	359 653
MCI - TMPAFL Facility Id: 3986955	501 EAST KENNEDY BOU	NW 1/8 - 1/4 (0.203 mi.)	V343	661
CITY OF TAMPA - FLEE	610 NORTH 12 STREET	NNE 1/4 - 1/2 (0.257 mi.)	AC485	995
NATIONAL GRAPHIC IMA	203 NORTH ASHLEY STR	W 1/4 - 1/2 (0.316 mi.)	AI603	1378
FRONTIER TAMPA MAIN Facility Id: 6088749	610 N MORGAN ST	NW 1/4 - 1/2 (0.320 mi.)	AF614	1396

EXECUTIVE SUMMARY

Facility Id: 6660940 Facility Id: 6382052				
TAMPA MAIN C.O./ADMI Facility Id: 5835418	610 NORTH MORGAN STR	NW 1/4 - 1/2 (0.320 mi.)	AF615	1399
VERIZON TAMPA MAIN C Facility Id: 5383300 Facility Id: 4039019 Facility Id: 4981440 Facility Id: 4513080	610 NORTH MORGAN STR	NW 1/4 - 1/2 (0.320 mi.)	AF616	1400
FRONTIER FL LLC-TAMP Facility Id: 3991512	610 MORGAN ST	NW 1/4 - 1/2 (0.320 mi.)	AF617	1404
VERIZON - TAMPA MAIN	610 NORTH MORGAN STR	NW 1/4 - 1/2 (0.320 mi.)	AF618	1416
VERIZON FLORIDA - TA	610 NORTH MORGAN STR	NW 1/4 - 1/2 (0.320 mi.)	AF619	1421
MCI - TACIFL Facility Id: 3988863	101 EAST KENNEDY BOU	WNW 1/4 - 1/2 (0.323 mi.)	AI627	1434
MCI- TACIFL (FLTACIF Facility Id: 5383560 Facility Id: 5810894 Facility Id: 6632500 Facility Id: 6063908 Facility Id: 4981134 <i>*Additional key fields are available in the Map Findings section</i>	101 E KENNEDY BLVD S	WNW 1/4 - 1/2 (0.323 mi.)	AI629	1444
WFLA OFFICES AND STU Facility Id: 4560676 Facility Id: 4047606 Facility Id: 6664923	200 S. PARKER ST.	W 1/4 - 1/2 (0.331 mi.)	AH653	1475
MEDIA GENERAL OPERAT Facility Id: 3991681	200-202 SOUTH PARKER	W 1/4 - 1/2 (0.331 mi.)	AH656	1483
CITY OF TAMPA - FIRE Facility Id: 4567739	808 EAST ZACK STREET	NNW 1/4 - 1/2 (0.331 mi.)	AF657	1503
VERIZON FLORIDA - TA	609 MARION STREET -	NW 1/4 - 1/2 (0.334 mi.)	AF660	1527
VERIZON - TAMPA EAX Facility Id: 3991071	610 ZACK STREET	NNW 1/4 - 1/2 (0.359 mi.)	AF700	1630
FRONTIER TAMPA EAX (Facility Id: 6088649 Facility Id: 6660978 Facility Id: 6382022	610 ZACK ST	NNW 1/4 - 1/2 (0.359 mi.)	AF701	1646
VERIZON TAMPA EAX (F Facility Id: 5383308 Facility Id: 4981422 Facility Id: 4512914 Facility Id: 4039039	610 ZACK ST	NNW 1/4 - 1/2 (0.359 mi.)	AF702	1649
TAMPA EAX (FTR- FL16 Facility Id: 5835475	610 ZACK ST	NNW 1/4 - 1/2 (0.359 mi.)	AF704	1660
GREYHOUND LINES, INC Facility Id: 5828565 Facility Id: 4977050 Facility Id: 6083975 Facility Id: 6655080 Facility Id: 4494297 <i>*Additional key fields are available in the Map Findings section</i>	610 EAST POLK STREET	NNW 1/4 - 1/2 (0.402 mi.)	AP796	1965
COLONNADE PROPERTIES	400 NORTH ASHLEY	WNW 1/4 - 1/2 (0.437 mi.)	AS849	2076

EXECUTIVE SUMMARY

<u>Equal/Higher Elevation</u>	<u>Address</u>	<u>Direction / Distance</u>	<u>Map ID</u>	<u>Page</u>
SAM GIBBONS FCH Facility Id: 6407460 Facility Id: 6101308 Facility Id: 6640742	801 NORTH FLORIDA AV	NW 1/4 - 1/2 (0.450 mi.)	AP877	2178
Lower Elevation	Address	Direction / Distance	Map ID	Page
EMBASSY SUITES TAMPA Facility Id: 6417412 Facility Id: 4970272 Facility Id: 5841747 Facility Id: 6074079 Facility Id: 5425734 <i>*Additional key fields are available in the Map Findings section</i>	513 SOUTH FLORIDA AV	SW 0 - 1/8 (0.036 mi.)	D54	140
VERIZON WIRELESS TAM Facility Id: 4092445	333 S. FRANKLIN STRE	SW 0 - 1/8 (0.097 mi.)	D137	255
TAMPA CONVENTION CEN Facility Id: 4983095 Facility Id: 5814032 Facility Id: 6073172 Facility Id: 6635371 Facility Id: 5377111 <i>*Additional key fields are available in the Map Findings section</i>	333 SOUTH FRANKLIN S	SW 0 - 1/8 (0.097 mi.)	D138	257
TAMPA MARRIOTT WATER Facility Id: 6412183 Facility Id: 3990658 Facility Id: 5260301 Facility Id: 6137002 Facility Id: 4511873 <i>*Additional key fields are available in the Map Findings section</i>	700 SOUTH FLORIDA AV	SSW 1/8 - 1/4 (0.148 mi.)	J215	421
SPRINT - TAMPA CITY SPRINT - TAMPA CITY SPRINT - TAMPA, FL P Facility Id: 4514089 Facility Id: 4996382 Facility Id: 4040059	3 TAMPA CITY CENTER 110 N. FRANKLIN ST; 110 N. FRANKLIN ST,	W 1/8 - 1/4 (0.168 mi.) W 1/8 - 1/4 (0.206 mi.) W 1/8 - 1/4 (0.206 mi.)	I263 U348 U350	524 676 683
FL, TAMPA POP/SCO/NT Facility Id: 5832313 Facility Id: 6647610 Facility Id: 6086259 Facility Id: 5379221 Facility Id: 6383116	110 N. FRANKLIN ST,	W 1/8 - 1/4 (0.206 mi.)	U352	688
SPRINT - TAMPA CITY Facility Id: 3991122	110 NORTH FRANKLIN S	W 1/8 - 1/4 (0.206 mi.)	U353	693
VERIZON - GTE ENTERP J H WILLIAMS OIL - M Facility Id: 3994765 Facility Id: 4096370	100 NORTH TAMPA STRE 1237 EAST TWIGGS STR	W 1/8 - 1/4 (0.220 mi.) NE 1/8 - 1/4 (0.241 mi.)	U402 Q458	770 876
J H WILLIAMS OIL CO Facility Id: 4488569	1237 E TWIGGS ST	NE 1/8 - 1/4 (0.241 mi.)	Q460	927

EXECUTIVE SUMMARY

Facility Id: 6090988

Facility Id: 6630260

Facility Id: 6389287

Facility Id: 4988547

**Additional key fields are available in the Map Findings section*

VERIZON TAMPA CITY C Facility Id: 4039034	201 N FRANKLIN ST	WNW 1/8 - 1/4 (0.243 mi.)	U464	958
VERIZON - TAMPA CITY Facility Id: 3994602	201 NORTH FRANKLIN S	WNW 1/8 - 1/4 (0.243 mi.)	U465	960
KNIGHTS POINT Facility Id: 4643725	601 HARBOUR ISLAND B	SSW 1/4 - 1/2 (0.264 mi.)	Y501	1039
THE POINTE HARBOUR I Facility Id: 5260171	601 S HARBOUR ISLAND	SSW 1/4 - 1/2 (0.264 mi.)	Y503	1041
HOSTWAY SERVICES INC Facility Id: 5829388 Facility Id: 6188762 Facility Id: 5419509 Facility Id: 6372904	412 E MADISON ST #12	NW 1/4 - 1/2 (0.299 mi.)	V562	1242
MCI- TAFSFL (VZB- FL Facility Id: 5383540 Facility Id: 6063854 Facility Id: 5810912 Facility Id: 6632520 Facility Id: 4981104	412 E MADISON ST	NW 1/4 - 1/2 (0.299 mi.)	V563	1250
<i>*Additional key fields are available in the Map Findings section</i>				
PROGRESS TELECOM - E	412 EAST MADISON STR	NW 1/4 - 1/2 (0.299 mi.)	V564	1257
MCI - TAGBFL Facility Id: 3988860	412 EAST MADISON STR	NW 1/4 - 1/2 (0.299 mi.)	V566	1260
HOSTWAY TAMPA MADISO Facility Id: 5010718 Facility Id: 5010722	412 EAST MADISON STR	NW 1/4 - 1/2 (0.299 mi.)	V567	1268
THE TAMPA TRIBUNE Facility Id: 4047598	202 SOUTH PARKER STR	WSW 1/4 - 1/2 (0.301 mi.)	AH572	1285
FLORIDA AQUARIUM Facility Id: 6391276 Facility Id: 5838077 Facility Id: 3986919 Facility Id: 6095275 Facility Id: 5407445	701 CHANNELSIDE DR	ESE 1/4 - 1/2 (0.313 mi.)	AE594	1329
<i>*Additional key fields are available in the Map Findings section</i>				
U S LEC OF FLORIDA - Facility Id: 3993860	400 NORTH TAMPA STRE	WNW 1/4 - 1/2 (0.369 mi.)	AI725	1713
KNOLOGY DATA CENTER Facility Id: 6413723 Facility Id: 4985055 Facility Id: 5827566 Facility Id: 4985571 Facility Id: 6142620	400 NORTH TAMPA STRE	WNW 1/4 - 1/2 (0.369 mi.)	AI726	1728
<i>*Additional key fields are available in the Map Findings section</i>				
DELTACOM - TAMPA	400 NORTH TAMPA STRE	WNW 1/4 - 1/2 (0.369 mi.)	AI728	1735

EXECUTIVE SUMMARY

Facility Id: 3992568

Facility Id: 4096363

PARK TOWER

400 N. TAMPA STREET

WNW 1/4 - 1/2 (0.369 mi.) AI729

1744

Facility Id: 4031997

Facility Id: 5838946

Facility Id: 6074182

Facility Id: 6632400

Facility Id: 5412268

**Additional key fields are available in the Map Findings section*

GLOBAL CROSSING - TA

400 TAMPA STREET - S

WNW 1/4 - 1/2 (0.369 mi.) AI730

1766

E SOLUTIONS

400 NORTH TAMPA STRE

WNW 1/4 - 1/2 (0.369 mi.) AI733

1776

Facility Id: 3992315

Facility Id: 3986425

WINDSTREAM - PAETEC

400 NORTH TAMPA STRE

WNW 1/4 - 1/2 (0.369 mi.) AI735

1801

Facility Id: 6063823

Facility Id: 5826984

Facility Id: 4518684

Facility Id: 4976909

Facility Id: 6650493

**Additional key fields are available in the Map Findings section*

A T AND T CORPORATIO

400 NORTH TAMPA STRE

WNW 1/4 - 1/2 (0.369 mi.) AI736

1809

Facility Id: 3986691

SWITCH & DATA FL TWO

655 N. FRANKLIN ST.,

NW 1/4 - 1/2 (0.398 mi.) AM777

1867

Facility Id: 6406290

Facility Id: 4564406

Facility Id: 5860929

Facility Id: 4119893

Facility Id: 6115237

**Additional key fields are available in the Map Findings section*

HOSTWAY TAMPA FRANKL

655 NORTH FRANKLIN S

NW 1/4 - 1/2 (0.398 mi.) AM778

1875

Facility Id: 5010717

Facility Id: 5010721

SWITCH AND DATA - TA

655 NORTH FRANKLIN S

NW 1/4 - 1/2 (0.398 mi.) AM779

1876

Facility Id: 3986522

TAMPA

655 NORTH FRANKLIN -

NW 1/4 - 1/2 (0.398 mi.) AM781

1888

Facility Id: 4550867

Facility Id: 3994523

Facility Id: 4096366

Facility Id: 5398126

Facility Id: 5015812

NEUTRAL TANDEM - TAM

655 NORTH FRANKLIN S

NW 1/4 - 1/2 (0.398 mi.) AM783

1908

Facility Id: 3991550

Facility Id: 4033392

Facility Id: 4496860

PROGRESS TELECOM - E

655 NORTH FRANKLIN -

NW 1/4 - 1/2 (0.398 mi.) AM784

1915

WINDSTREAM NUVOX - T

655 NORTH FRANKLIN S

NW 1/4 - 1/2 (0.398 mi.) AM785

1921

Facility Id: 3990386

Facility Id: 6063813

Facility Id: 5826974

Facility Id: 4518674

Facility Id: 4976899

**Additional key fields are available in the Map Findings section*

WINDSTREAM NUVOX INC

655 N FRANKLIN ST #8

NW 1/4 - 1/2 (0.398 mi.) AM786

1931

EXECUTIVE SUMMARY

Facility Id: 5829387

Facility Id: 6188761

Facility Id: 5408364

Facility Id: 6372903

INTELIQUENT INC FORM	655 NORTH FRANKLIN S	NW 1/4 - 1/2 (0.398 mi.)	AM788	1947
Facility Id: 4989922				
Facility Id: 6098150				
Facility Id: 6639650				
Facility Id: 5399922				
Facility Id: 6387167				

**Additional key fields are available in the Map Findings section*

HOST WAY	655 NORTH FRANKLIN S	NW 1/4 - 1/2 (0.398 mi.)	AM791	1954
TAMPA GENERAL HOSPIT	4 TAMPA GENERAL CIRL	SSW 1/4 - 1/2 (0.429 mi.)	AT826	2000
Facility Id: 4243886				
Facility Id: 3989793				
Facility Id: 4870154				

TAMPA GENERAL HOSPIT	1 TAMPA GENERAL CIRL	SW 1/4 - 1/2 (0.448 mi.)	AT868	2096
Facility Id: 6391185				
Facility Id: 5865625				
Facility Id: 4995988				
Facility Id: 6179424				
Facility Id: 6670034				

**Additional key fields are available in the Map Findings section*

TECO PLAZA	702 NORTH FRANKLIN S	NW 1/4 - 1/2 (0.455 mi.)	BB900	2223
Facility Id: 6390990				
Facility Id: 6088074				
Facility Id: 4545207				
Facility Id: 4980674				
Facility Id: 3989314				

**Additional key fields are available in the Map Findings section*

COMCAR INDUSTRIES -	739 NORTH 14 STREET	NE 1/4 - 1/2 (0.484 mi.)	BC945	2274
---------------------	---------------------	--------------------------	-------	------

FL UIC: A listing of Class I wells. Class I wells are used to inject hazardous waste, nonhazardous waste, or municipal waste below the lowermost USDW.

A review of the FL UIC list, as provided by EDR, and dated 01/20/2021 has revealed that there are 13 FL UIC sites within approximately 0.5 miles of the target property.

<u>Equal/Higher Elevation</u>	<u>Address</u>	<u>Direction / Distance</u>	<u>Map ID</u>	<u>Page</u>
PENINSULA MOTOR CLUB Facility Status: ACTIVE Facility Id: 42641	203 MARION ST.	WNW 1/8 - 1/4 (0.170 mi.)	M268	545
ARCOS, ARMANDO Facility Status: ACTIVE Facility Id: 42575	501 JACKSON ST.	WNW 1/8 - 1/4 (0.178 mi.)	M283	574
CONE, J.L., PRES. Facility Status: UNABLE TO FIELD VERIFY FACILITY Facility Id: 42623	MARION & CASS ST.	NW 1/4 - 1/2 (0.464 mi.)	AP914	2247
ADVANCE APPLIANCE IN Facility Status: ACTIVE	CASS ST. BTWN MARION	NW 1/4 - 1/2 (0.490 mi.)	BD954	2286

EXECUTIVE SUMMARY

Facility Id: 42569

<u>Lower Elevation</u>	<u>Address</u>	<u>Direction / Distance</u>	<u>Map ID</u>	<u>Page</u>
SERAGRAPHIC ARTS Facility Status: INACTIVE Facility Id: 103777	412 SO. MORGAN	SSW 0 - 1/8 (0.019 mi.)	A30	61
CONE BROS. CONTRACTI Facility Status: ACTIVE Facility Id: 42593	309 CAESAR ST.	ESE 0 - 1/8 (0.098 mi.)	G143	268
M.T. KELLY & RES. Facility Status: UNABLE TO FIELD VERIFY FACILITY Facility Id: 42635	334 S. WATERS ST.	SSW 1/8 - 1/4 (0.151 mi.)	J225	453
TOOLE, W.H. & SONS Facility Status: UNABLE TO FIELD VERIFY FACILITY Facility Id: 42662	309 FRANKLIN ST.	W 1/8 - 1/4 (0.166 mi.)	I251	503
JOHNSTON, W.H. Facility Status: UNABLE TO FIELD VERIFY FACILITY Facility Id: 42661	FRANKLIN & WASHINGTO	W 1/8 - 1/4 (0.212 mi.)	U376	740
SMITH, HARRY K., SEC Facility Status: UNABLE TO FIELD VERIFY FACILITY Facility Id: 42615	LAFAYETTE & PIERCE S	W 1/8 - 1/4 (0.242 mi.)	W463	957
1ST NAT. BANK OF TAM Facility Status: ACTIVE Facility Id: 42633	416 FRANKLIN ST.	WNW 1/4 - 1/2 (0.345 mi.)	AI678	1559
CHARLES FELDMAN CONS Facility Status: UNABLE TO FIELD VERIFY FACILITY Facility Id: 42586	PARKER & BRORIEN ST.	WSW 1/4 - 1/2 (0.345 mi.)	AH679	1559
LIKES BROTHERS, INC. Facility Status: UNABLE TO FIELD VERIFY FACILITY Facility Id: 42631	ZACK & FLA. AVE.	NW 1/4 - 1/2 (0.394 mi.)	AM771	1860

FL NPDES: Domestic and Industrial Wastewater Facilities

A review of the FL NPDES list, as provided by EDR, and dated 01/29/2021 has revealed that there are 35 FL NPDES sites within approximately 0.5 miles of the target property.

<u>Equal/Higher Elevation</u>	<u>Address</u>	<u>Direction / Distance</u>	<u>Map ID</u>	<u>Page</u>
CON AGRA INC Status: A Facility ID: FLR05H679 Facility ID: FLR05G421	110 S NEBRASKA AVE	NE 0 - 1/8 (0.032 mi.)	C46	105
AURORA Status: A Facility ID: FLR10PG07 Facility ID: FLR10QJ41	124 S MORGAN ST	WNW 0 - 1/8 (0.110 mi.)	M166	318
HILLSBOROUGH CO & CO Status: A Facility ID: FLS000006	601 E KENNEDY BLVD	NW 1/8 - 1/4 (0.168 mi.)	K257	518
PUBLIX SUPER MARKET	1105 E TWIGGS ST	NNE 1/8 - 1/4 (0.184 mi.)	O293	619

EXECUTIVE SUMMARY

Status: A Facility ID: FLR10MQ59				
CHANNEL CLUB Status: A Facility ID: FLR20BB28	1115 E TWIGGS ST	NNE 1/8 - 1/4 (0.189 mi.)	O300	628
SELMON GREENWAY Status: A Facility ID: FLR100L81		NNE 1/8 - 1/4 (0.219 mi.)	O395	763
COURT FACILITIES EXP Status: A Facility ID: FLR10SE11	1012 E MADISON AVE	NW 1/8 - 1/4 (0.230 mi.)	V436	853
TAMPA CHANNELSIDE TO Status: A Facility ID: FLG072775	601 N 12TH STREET	NE 1/8 - 1/4 (0.236 mi.)	AC444	862
TAMPA CHANNELSIDE Status: A Facility ID: FLR20DY45	601 N 12TH STREET	NE 1/8 - 1/4 (0.236 mi.)	AC446	863
GREYHOUND LINES INC Status: A Facility ID: FLR05B862	610 E POLK ST	NNW 1/4 - 1/2 (0.402 mi.)	AP798	1979
THE TEMPO AT ENCORE Status: A Facility ID: FLR10QK04 Facility ID: FLR10RI58 Facility ID: FLR10QQ99	1102 RAY CHARLES BLV	N 1/4 - 1/2 (0.432 mi.)	AK832	2029
Lower Elevation	Address	Direction / Distance	Map ID	Page
SELMON GREENWAY POCK Status: A Facility ID: FLR10RF52		WSW 0 - 1/8 (0.023 mi.)	A31	62
USF HEALTH CAMLS Status: A Facility ID: FLR10KD15	211 S FLORIDA AVE	WSW 0 - 1/8 (0.054 mi.)	D77	166
WATERFRONT DISTRICT Status: A Facility ID: FLR20CY26 Facility ID: FLR20AW65	490 CHANNELSIDE DR	SSE 0 - 1/8 (0.081 mi.)	G111	207
JW MARIOTT - WEST LO Status: A Facility ID: FLR20CD92	613 S MORGAN ST	SSW 0 - 1/8 (0.091 mi.)	J120	228
CHANNELSIDE APARTMEN Status: A Facility ID: FLR10KX81	120 S MERIDIAN AVE	E 0 - 1/8 (0.095 mi.)	H129	238
CHANNEL SIDE DISTRIC Status: A Facility ID: FLG071350 Facility ID: FLR20AE28	222 N 12TH STREET	NE 0 - 1/8 (0.120 mi.)	E171	322
JOB#41706-01 DOWNTOW Status: A		ESE 0 - 1/8 (0.121 mi.)	H172	337

EXECUTIVE SUMMARY

Facility ID: FLR10RD00				
RANCH LAKE II	6347 SPRING HILL DR	WSW 0 - 1/8 (0.124 mi.)	I174	339
Status: A				
Facility ID: FLR20CJ54				
815 WATER ST	899 OLD WATER ST	SE 1/8 - 1/4 (0.131 mi.)	G190	365
Status: A				
Facility ID: FLR10SD25				
USF COLLEGE OF MEDIC	514 S CAESAR ST	SE 1/8 - 1/4 (0.151 mi.)	G223	452
Status: A				
Facility ID: FLR20BO68				
KRAUSE PUMP STATION	233 ASHLEY DR. S.	WSW 1/8 - 1/4 (0.176 mi.)	S281	573
Status: A				
Facility ID: FLR20AK60				
102 WEST WHITING ST	102 WEST WHITING ST	W 1/8 - 1/4 (0.208 mi.)	W365	718
Status: A				
Facility ID: FLR20CX55				
Facility ID: FLR10SS39				
HARBOUR ISLAND BRIDG		SSW 1/8 - 1/4 (0.214 mi.)	Y378	744
Status: A				
Facility ID: FLR20BG55				
9520 N. TAMPA ST	306 E. JACKSON ST.	WNW 1/8 - 1/4 (0.224 mi.)	U418	830
Status: A				
Facility ID: FLS000008				
J H WILLIAMS OIL CO	1237 E TWIGGS ST	NE 1/8 - 1/4 (0.241 mi.)	Q460	927
Status: A				
Facility ID: FLR05H350				
BLOCK 75	325 N FLORIDA AVE	WNW 1/8 - 1/4 (0.247 mi.)	U474	990
Status: A				
Facility ID: FLR20CP30				
SPARKMAN WHARF	615 CHANNELSIDE DR	ESE 1/4 - 1/2 (0.299 mi.)	AE557	1239
Status: A				
Facility ID: FLG072514				
FORMER TAMPA TRIBUNE	202 S PARKER ST	WSW 1/4 - 1/2 (0.301 mi.)	AH574	1287
Status: A				
Facility ID: FLR20BO16				
THE MANOR AT HARBOUR	402 KNIGHTS RUN AVE	S 1/4 - 1/2 (0.387 mi.)	AQ762	1847
Status: A				
Facility ID: FLR10PT46				
HARBOUR ISLAND RESID	500 KNIGHTS RUN AVE	S 1/4 - 1/2 (0.396 mi.)	AQ774	1862
Status: A				
Facility ID: FLR10OQ38				
HARBOUR ISLAND FORCE		S 1/4 - 1/2 (0.408 mi.)	AQ810	1991
Status: A				
Facility ID: FLR20DJ71				
TWO BAYSHORE	319 BAYSHORE BLVD	SW 1/4 - 1/2 (0.433 mi.)	AV833	2030
Status: A				
Facility ID: FLR10KX80				
TAMPA GENERAL HOSPIT	1 TAMPA GENERAL CIRC	SW 1/4 - 1/2 (0.448 mi.)	AT870	2105
Status: A				

EXECUTIVE SUMMARY

Facility ID: FLR20AF98

CARGILL INC

200 N 19TH ST

ENE 1/4 - 1/2 (0.450 mi.) AZ882 2188

Status: A

Facility ID: FLR05B745

EDR HIGH RISK HISTORICAL RECORDS

EDR Exclusive Records

EDR MGP: The EDR Proprietary Manufactured Gas Plant Database includes records of coal gas plants (manufactured gas plants) compiled by EDR's researchers. Manufactured gas sites were used in the United States from the 1800's to 1950's to produce a gas that could be distributed and used as fuel. These plants used whale oil, rosin, coal, or a mixture of coal, oil, and water that also produced a significant amount of waste. Many of the byproducts of the gas production, such as coal tar (oily waste containing volatile and non-volatile chemicals), sludges, oils and other compounds are potentially hazardous to human health and the environment. The byproduct from this process was frequently disposed of directly at the plant site and can remain or spread slowly, serving as a continuous source of soil and groundwater contamination.

A review of the EDR MGP list, as provided by EDR, has revealed that there is 1 EDR MGP site within approximately 1.5 miles of the target property.

<u>Equal/Higher Elevation</u>	<u>Address</u>	<u>Direction / Distance</u>	<u>Map ID</u>	<u>Page</u>
PEOPLES GAS SYSTEM	1200 NORTH 13TH STRE	NNE 1/2 - 1 (0.522 mi.)	BC1003	2552

EDR Hist Auto: EDR has searched selected national collections of business directories and has collected listings of potential gas station/filling station/service station sites that were available to EDR researchers. EDR's review was limited to those categories of sources that might, in EDR's opinion, include gas station/filling station/service station establishments. The categories reviewed included, but were not limited to gas, gas station, gasoline station, filling station, auto, automobile repair, auto service station, service station, etc. This database falls within a category of information EDR classifies as "High Risk Historical Records", or HRHR. EDR's HRHR effort presents unique and sometimes proprietary data about past sites and operations that typically create environmental concerns, but may not show up in current government records searches.

A review of the EDR Hist Auto list, as provided by EDR, has revealed that there are 160 EDR Hist Auto sites within approximately 0.625 miles of the target property.

<u>Equal/Higher Elevation</u>	<u>Address</u>	<u>Direction / Distance</u>	<u>Map ID</u>	<u>Page</u>
IRELAND JOHN H CO	309-19 S JEFFERSON	0 - 1/8 (0.000 mi.)	B2	28
MC DOWELL CHAS S	113 S NEBRASKA AVE	0 - 1/8 (0.000 mi.)	C3	28
LANG MOTOR CO	200 S NEBRASKA AV	ENE 0 - 1/8 (0.008 mi.)	B13	46
CROSS CREEK SHELL LL	109 N BRUSH ST STE 4	NNE 0 - 1/8 (0.016 mi.)	C21	56
MC DOWELL GARAGE	102 N JEFFERSON	NNW 0 - 1/8 (0.018 mi.)	B27	60
PAUL S AUTO ALIGNMEN	1205 JACKSON ST	NNE 0 - 1/8 (0.030 mi.)	E38	78
CASTELLANO JOS	710 WHITING	NW 0 - 1/8 (0.034 mi.)	B49	132
TAYLOR R H RADIATOR	1201 JACKSON	NNE 0 - 1/8 (0.045 mi.)	E64	159
WHEELER CLARENCE L	902 WASHINGTON	N 0 - 1/8 (0.050 mi.)	C67	160
LANG MOTOR CO	200 NEBRASKA AVE	NNE 0 - 1/8 (0.052 mi.)	E72	161
PACKARD SERVICE	406-408 WASHINGTON	NNW 0 - 1/8 (0.055 mi.)	C79	168
COLLINS D C	288 N NEBRASKA AV	NNE 0 - 1/8 (0.060 mi.)	E86	177
GOINS L G 4	402 NEBRASKA AV	NNE 0 - 1/8 (0.099 mi.)	L149	273

EXECUTIVE SUMMARY

Equal/Higher Elevation	Address	Direction / Distance	Map ID	Page
SHADDICK S SPEEDOMET	507 WASHINGTON	WNW 1/8 - 1/4 (0.137 mi.)	M199	384
BAILIFF CHAS E	505 WASHINGTON	WNW 1/8 - 1/4 (0.144 mi.)	M211	404
RENTZ HENRY A	207 N MORGAN	NW 1/8 - 1/4 (0.151 mi.)	K222	452
TAMPA AUTO TRUCK SER	1239 J F KENNEDY B	NE 1/8 - 1/4 (0.151 mi.)	Q226	454
LANG MOTOR COMPANY	1211 E MADISON ST	NNE 1/8 - 1/4 (0.153 mi.)	O229	466
GRANDOFF ENTERPRISES	505 JACKSON	WNW 1/8 - 1/4 (0.162 mi.)	M244	485
PACKARD TAMPA MOTOR	509 JACKSON	NW 1/8 - 1/4 (0.163 mi.)	M248	494
YALE TIRE & BATTERY	1239 E KENNEDY BLV	NE 1/8 - 1/4 (0.172 mi.)	Q274	567
ROWLAND WM & HARVEY	1218 MADISON ST	NE 1/8 - 1/4 (0.173 mi.)	O279	572
EXPRESS GARAGE & WRE	501 JACKSON	WNW 1/8 - 1/4 (0.178 mi.)	M282	573
COARSEY & BOWYER	510 JACKSON	WNW 1/8 - 1/4 (0.184 mi.)	M294	621
BECKWITH HOLMES CO I	500 JACKSON	WNW 1/8 - 1/4 (0.187 mi.)	M297	623
CHAPPELL WM H	1013 TWIGGS	NNE 1/8 - 1/4 (0.194 mi.)	O336	647
MORRIS K E ALIGNMENT	1227 MADISON	NE 1/8 - 1/4 (0.205 mi.)	Q346	674
C R R & D INC	1238 E KENNEDY BLVD	NE 1/8 - 1/4 (0.206 mi.)	Q358	703
BIG BAY TIRE CO	409 EAST J F KENNEDY	NNW 1/8 - 1/4 (0.215 mi.)	AA380	751
SUNLIGHT GARAGE	950 TWIGGS	N 1/8 - 1/4 (0.225 mi.)	X426	842
BROADDUS AUTO BODY &	708 MADISON	NW 1/8 - 1/4 (0.235 mi.)	V440	861
MOTOR SERVICE CO	511 MADISON	NW 1/8 - 1/4 (0.235 mi.)	V442	861
AUTO TIRE & STORAGE	503 MADISON	NW 1/8 - 1/4 (0.236 mi.)	V443	861
TAMPA WAREHOUSE CO	1201 TWIGGS	NE 1/8 - 1/4 (0.238 mi.)	Q450	868
ALFORD DAVID T	1215 TWIGGS	NE 1/8 - 1/4 (0.241 mi.)	Q454	870
LADO COLIXTO	701 TWIGGS	NNW 1/4 - 1/2 (0.269 mi.)	AF511	1052
BILT RITE CLUTCH SHO	842 E ZACK	N 1/4 - 1/2 (0.277 mi.)	X519	1099
BURRELL S SERVICE ST	702 TWIGGS	NNW 1/4 - 1/2 (0.278 mi.)	AA521	1099
CITY MARKET SERVICE	602 TWIGGS	NW 1/4 - 1/2 (0.287 mi.)	AF549	1233
BOWEN S AUTO BEAUTY	1155 E CASS ST	N 1/4 - 1/2 (0.298 mi.)	X556	1239
PRESTON LEONARD	911 NEBRASKA AV	N 1/4 - 1/2 (0.304 mi.)	X591	1322
VIA S CYCLE SERVICE	1236 E CASS ST	N 1/4 - 1/2 (0.322 mi.)	X625	1433
BRINSON GRANT B	1011 NEBRASKA AVE	N 1/4 - 1/2 (0.326 mi.)	AK645	1471
ELECTRICAL REPAIR CO	1228 E CASS ST	N 1/4 - 1/2 (0.329 mi.)	X651	1474
CORD SERVICE STATION	626 ZACK	NNW 1/4 - 1/2 (0.334 mi.)	AF663	1538
MANDESE JOHNNIE SERV	1214 E CASS	N 1/4 - 1/2 (0.341 mi.)	AK673	1553
AUTOMOTIVE AIR CONDI	1111 E CASS ST	NNW 1/4 - 1/2 (0.366 mi.)	AO717	1707
INGRAM JAS	1113 NEBRASKA AVE	N 1/4 - 1/2 (0.372 mi.)	AK742	1815
DAVIS EDW	1115 NEBRASKA AVE	N 1/4 - 1/2 (0.373 mi.)	AK743	1815
DE SOTO AUTO SERVICE	605 POLK	NNW 1/4 - 1/2 (0.375 mi.)	AF748	1828
NELSON S AUTO SERVIC	1018 E CASS ST	NNW 1/4 - 1/2 (0.395 mi.)	AO772	1861
JOHNNY S BODY SHOP	1016 E CASS	NNW 1/4 - 1/2 (0.403 mi.)	AO800	1985
TEAKPOT DOME STORAGE	407 ASHLEY	WNW 1/4 - 1/2 (0.409 mi.)	AI811	1992
C & C CITIES SERVICE	715 E CASS	NNW 1/4 - 1/2 (0.420 mi.)	AO816	1994
AIRDROME PARIK INC	801 MARION	NW 1/4 - 1/2 (0.420 mi.)	AP818	1996
SAM S STANDARD SERVI	815-19 MORGAN	NNW 1/4 - 1/2 (0.422 mi.)	AP820	1998
EVANS FREEMAN B	137 PARKER	W 1/4 - 1/2 (0.435 mi.)	AS840	2038
BARBER R H INC	803 FLORIDA AV	NW 1/4 - 1/2 (0.441 mi.)	AP860	2090
CONE TIRE CO	105 TWIGGS	WNW 1/4 - 1/2 (0.441 mi.)	AM861	2091
GILS STANDARD SERVIC	CASS & MORGAN ST	NW 1/4 - 1/2 (0.447 mi.)	AP866	2094
PERKINS AUTOMOTIVE I	605 W CENTRAL DR	NNW 1/4 - 1/2 (0.459 mi.)	AO905	2237
JOHNNY S SERVICE STA	512 E CASS ST	NW 1/4 - 1/2 (0.465 mi.)	AP916	2248
CASS STREET GARAGE	506 CASS	NW 1/4 - 1/2 (0.466 mi.)	AP919	2249
PANAMA SALES CO	504 CASS	NW 1/4 - 1/2 (0.466 mi.)	AP920	2249
DIXIE AUTOMOBILE SUP	502 CASS	NW 1/4 - 1/2 (0.467 mi.)	AP921	2249
BORNSTELN HERMAN D	622 TAMPA	WNW 1/4 - 1/2 (0.468 mi.)	BB922	2249
PHIL S SIXTY SIX SER	104 PLANT AVE	W 1/4 - 1/2 (0.468 mi.)	AU924	2250
JEFFRIES C H GO	413 CASS	NW 1/4 - 1/2 (0.476 mi.)	AP935	2265
FLORIDAN GARAGE	412 E CASS	NW 1/4 - 1/2 (0.483 mi.)	AP940	2266

EXECUTIVE SUMMARY

Equal/Higher Elevation	Address	Direction / Distance	Map ID	Page
VICTORY FILLING STAT	102 ZACK	WNW 1/4 - 1/2 (0.486 mi.)	BB950	2285
G & H MOTOR CAR CO	905-907 FLORIDA AV	NW 1/4 - 1/2 (0.488 mi.)	AP953	2286
JOHNNY S BODY SHOP	906 MORGAN	NNW 1/4 - 1/2 (0.495 mi.)	AX963	2299
B & M GARAGE	911 MORGAN	NNW 1/4 - 1/2 (0.496 mi.)	AX964	2300
FRANK & WILLLO RIADI	613-15 PIERCE	NNW 1/2 - 1 (0.506 mi.)	AX976	2316
DERISO BOB SERVICE I	1010 MARION	NW 1/2 - 1 (0.524 mi.)	BD1005	2553
BUGGS FLETCHER	900-02 E SCOTT	NNE 1/2 - 1 (0.530 mi.)	BI1008	2553
WISE SERVICE STATION	900 E SCOTT	NNE 1/2 - 1 (0.530 mi.)	BI1009	2554
FALKNER R MARSHALL	1009 PIERCE	NNW 1/2 - 1 (0.532 mi.)	AX1010	2554
CONOLEY SALES CORPOR	913-915 FRANKLIN	NW 1/2 - 1 (0.542 mi.)	BD1017	2558
WALT S AUTO REPAIR	1013 FLORIDA AVE	NW 1/2 - 1 (0.542 mi.)	BD1018	2559
HILLSBORO GARAGE	1005 MARION	NW 1/2 - 1 (0.547 mi.)	BD1027	2626
AMERADA HESS CORP	1001 N FLORIDA AVE	NW 1/2 - 1 (0.556 mi.)	BD1044	2731
COX AUTO ELECTRIC SE	507 E HARRISON	NW 1/2 - 1 (0.558 mi.)	BD1046	2732
CLOVER MINI-MART INC	306 E TYLER	NW 1/2 - 1 (0.558 mi.)	BD1047	2732
BRERETON ROBT J	501 E HARRISON	NW 1/2 - 1 (0.558 mi.)	BD1048	2732
SAM S TRANSMISSION S	1001 MORGAN ST	NNW 1/2 - 1 (0.564 mi.)	BL1051	2738
BUDD S AMOCO SERVICE	1016 FLORIDA AVE	NW 1/2 - 1 (0.576 mi.)	BD1062	2748
PLATT AUTO SAFETY SE	415 E HARRISON	NW 1/2 - 1 (0.577 mi.)	BD1063	2748
AUTOMOTIVE SERVICE C	409 E HARRISON	NW 1/2 - 1 (0.579 mi.)	BD1067	2750
MC KINNEY LEROY	1102 E SCOTT	N 1/2 - 1 (0.579 mi.)	BF1068	2750
MILLER E H	407 E HARRISON	NW 1/2 - 1 (0.580 mi.)	BD1069	2750
MOODY B J	414 E HARRISON	NW 1/2 - 1 (0.583 mi.)	BD1071	2751
WADSWORTH GARAGE CO	404 E HARRISON	NW 1/2 - 1 (0.584 mi.)	BD1072	2751
ELKES PONTIAC CO INC	1101 FLORIDA AV	NW 1/2 - 1 (0.585 mi.)	BD1074	2756
WILLIAMS MOTOR EXCHA	1100 FLORIDA AV	NW 1/2 - 1 (0.603 mi.)	BD1092	2948
FLORIDA AUTO ELECTRI	1107 FLORIDA AVE	NW 1/2 - 1 (0.604 mi.)	BL1094	2949
EVANS AUTO EXCHANGE	1115 FLORIDA AVE	NW 1/2 - 1 (0.608 mi.)	BL1100	2964
MOXLEY WM	1311 ORANGE	NNW 1/2 - 1 (0.609 mi.)	BT1103	2966
HAWKE CHRYSLER-PLYMO	711 W CASE ST	WNW 1/2 - 1 (0.610 mi.)	BO1104	2966
VTULCAN ELECTRIC & O	1106 FLORIDA AV	NW 1/2 - 1 (0.611 mi.)	BL1105	2966
ALEXANDER CALVIN L	1408 ORANGE AVE	NNW 1/2 - 1 (0.615 mi.)	BT1109	2976
HILL HARRY E	1131 S FRANKLIN	NW 1/2 - 1 (0.616 mi.)	BU1110	2976
BREWINGTON AUTO SERV	900 E SCOTT ST	NNW 1/2 - 1 (0.617 mi.)	BT1114	2985
TELANDER S SERVICE S	1118 FLORIDA AVE	NW 1/2 - 1 (0.617 mi.)	BL1115	2985
Lower Elevation	Address	Direction / Distance	Map ID	Page
LEE TIRE CO OF FLORI	301 S MORGAN ST	0 - 1/8 (0.000 mi.)	A1	28
LENTZ ANTHONY J	309 S MORGAN	SW 0 - 1/8 (0.002 mi.)	A8	36
K S F CARBURETOK S I	310 S JEFFERSON ST	SSE 0 - 1/8 (0.011 mi.)	A14	47
TUMNBLIN J S CO INC	317 S JEFFERSON	S 0 - 1/8 (0.015 mi.)	A20	55
BRAKE SERVICE	405 E BROREIN	WSW 0 - 1/8 (0.036 mi.)	A56	147
BEASLEY S GARAGE	615 EUNICE AVE	SSW 0 - 1/8 (0.045 mi.)	A63	159
YALE TIRE & BATTERY	217-19 S FRANKLIN	WSW 0 - 1/8 (0.046 mi.)	D65	159
SAM S SERVICE STATIO	301 S FRANKLIN	SW 0 - 1/8 (0.050 mi.)	D71	161
SHARPE & COMPANY	205 S FRANKLIN	WSW 0 - 1/8 (0.062 mi.)	D94	191
WHITE SERVICE STATIO	400 S JEFFERSON	S 0 - 1/8 (0.067 mi.)	A95	191
SINE S GARAGE	502 S NEBRASKA AVE	SSE 0 - 1/8 (0.079 mi.)	G108	205
FIELDS SERVICE STATI	516 S NEBRASKA AVE	SSE 0 - 1/8 (0.080 mi.)	G110	206
HILL HARRY	131 S FRANKLIN	WSW 0 - 1/8 (0.083 mi.)	I114	210
FYFE DAVID F	290 S TAMPA	WSW 0 - 1/8 (0.096 mi.)	I130	238
PALMETTO TIRE CO	200 S TAMPA	WSW 0 - 1/8 (0.107 mi.)	I163	317
BAIN FORREST C	310 WATER	SSW 0 - 1/8 (0.110 mi.)	D164	317
COLLIER TERMINAL STO	304 WATER	SSW 0 - 1/8 (0.110 mi.)	D165	318
FAIRCLOTH BUICK CO	101-07 FRANKLIN	W 1/8 - 1/4 (0.126 mi.)	I176	341

EXECUTIVE SUMMARY

<u>Lower Elevation</u>	<u>Address</u>	<u>Direction / Distance</u>	<u>Map ID</u>	<u>Page</u>
TELANDERS INC	112 N FLORIDA AVE	W 1/8 - 1/4 (0.191 mi.)	U306	638
FERMAN CHEVROLET CO	401 E WASHINGTON S	WNW 1/8 - 1/4 (0.193 mi.)	M335	647
FERMAN CHEVROLET CO	407-11 JACKSON STE	WNW 1/8 - 1/4 (0.216 mi.)	M381	751
CENTRAL SERVICE STAT	401 JACKSON	WNW 1/8 - 1/4 (0.216 mi.)	M388	759
BAIN AUTOMOTIVE SERV	305 MARION	NW 1/8 - 1/4 (0.220 mi.)	V397	764
CENTRAL STORAGE	315 JACKSON	WNW 1/8 - 1/4 (0.223 mi.)	U406	781
FLORIDA AUTOMOBILE &	311 JACKSON	WNW 1/8 - 1/4 (0.224 mi.)	U421	834
WARD HANDY M	307 JACKSON	WNW 1/8 - 1/4 (0.224 mi.)	U422	834
BAY VIEW GARAGE	206 JACKSON	WNW 1/8 - 1/4 (0.238 mi.)	U449	868
WILLIAMS J H OIL COM	1237 E TWIGGS STREET	NE 1/8 - 1/4 (0.241 mi.)	Q462	957
RACER CORP	409 E KENNEDY	WNW 1/8 - 1/4 (0.245 mi.)	V471	985
THOMAS JEFFERSON SER	202 N FRANKLIN ST	WNW 1/8 - 1/4 (0.248 mi.)	U476	991
TAMPA TERRACE HOTEL	406 MARION	NW 1/4 - 1/2 (0.258 mi.)	V486	1004
HILL BEN CHEVROLET C	205 WASHINGTON	W 1/4 - 1/2 (0.260 mi.)	W489	1008
BAY CADILLAC INC	111 E PLATT ST	WSW 1/4 - 1/2 (0.265 mi.)	S504	1045
SPUR GASOLINE STATIO	100 E PLATT ST	WSW 1/4 - 1/2 (0.267 mi.)	S507	1051
HOLLIS BROS INC	301 TAMPA	WNW 1/4 - 1/2 (0.314 mi.)	AI601	1372
BP LAND HOLDINGS LLL	777 S HARBOUR ISLAND	S 1/4 - 1/2 (0.365 mi.)	AL710	1701
BICYCLE GARAGE	210 MADISON	WNW 1/4 - 1/2 (0.376 mi.)	AI749	1828
WILKINSON WM F	203 E PLATT	WSW 1/4 - 1/2 (0.390 mi.)	AJ768	1859
HILL HARRY E	206 E PLATT	WSW 1/4 - 1/2 (0.403 mi.)	AJ799	1985
TAMPA RUBBER TIRE WO	206 ZACK	NW 1/4 - 1/2 (0.440 mi.)	AM856	2085
ZACK ST AUTO STORAGE	113 ZACK	WNW 1/4 - 1/2 (0.461 mi.)	BB907	2238
MURRAY S STANDARD SE	216 W PLATT	WSW 1/4 - 1/2 (0.465 mi.)	BA917	2248
DAVIS ISLAND GARAGE	6 COLUMBIA DR	SW 1/2 - 1 (0.513 mi.)	BG983	2332
MOBIL EXPLORATION &	1200 SERTOMA DR	E 1/2 - 1 (0.519 mi.)	BH1001	2533
SPUR SERVICE STATION	235 HYDE PARK BLVD	WSW 1/2 - 1 (0.526 mi.)	1006	2553
BOB S AMERICAN SERVI	402 E PLATT ST	WSW 1/2 - 1 (0.538 mi.)	BA1014	2558
BBD INVESTMENT INC	208 E CASS ST	NW 1/2 - 1 (0.542 mi.)	BB1019	2559
ACME SPRING & WHEEL	418 E PLATT	WSW 1/2 - 1 (0.564 mi.)	BA1052	2739
GIGLIO S AUTO SERVIC	111 W CASS	WNW 1/2 - 1 (0.576 mi.)	BO1061	2748
FLORIDAN STORAGE GAR	103 W CASS	WNW 1/2 - 1 (0.579 mi.)	BO1065	2749
MC GRAW SERVICE STAT	1001 TAMPA	NW 1/2 - 1 (0.590 mi.)	BO1080	2928
STALEY S FILLING STA	1002 TAMPA	NW 1/2 - 1 (0.604 mi.)	BO1093	2949
RENTZ SERVICE	1005 TAMPA	NW 1/2 - 1 (0.606 mi.)	BO1097	2961
GRANDOFF INVESTMENTS	915 ASHLEY DR	NW 1/2 - 1 (0.606 mi.)	BO1098	2961
TELANDER S SERVICE &	1004 TAMPA	NW 1/2 - 1 (0.613 mi.)	BO1107	2970
SPUR DISTRIBUTING CO	1014 TAMPA	NW 1/2 - 1 (0.616 mi.)	BO1112	2977

EDR Hist Cleaner: EDR has searched selected national collections of business directories and has collected listings of potential dry cleaner sites that were available to EDR researchers. EDR's review was limited to those categories of sources that might, in EDR's opinion, include dry cleaning establishments. The categories reviewed included, but were not limited to dry cleaners, cleaners, laundry, laundromat, cleaning/laundry, wash & dry etc. This database falls within a category of information EDR classifies as "High Risk Historical Records", or HRHR. EDR's HRHR effort presents unique and sometimes proprietary data about past sites and operations that typically create environmental concerns, but may not show up in current government records searches.

A review of the EDR Hist Cleaner list, as provided by EDR, has revealed that there are 107 EDR Hist Cleaner sites within approximately 0.625 miles of the target property.

<u>Equal/Higher Elevation</u>	<u>Address</u>	<u>Direction / Distance</u>	<u>Map ID</u>	<u>Page</u>
1120 EAST LLC	1120 E KENNEDY BLVD	NNE 1/8 - 1/4 (0.142 mi.)	O208	397
JOLIE CLEANERS	210 N MORGAN ST	NW 1/8 - 1/4 (0.157 mi.)	K232	468

EXECUTIVE SUMMARY

Equal/Higher Elevation	Address	Direction / Distance	Map ID	Page
LUNDY L L	948 TWIGGS	N 1/8 - 1/4 (0.226 mi.)	X430	843
DAVIS A E	942 TWIGGS	N 1/8 - 1/4 (0.231 mi.)	X437	854
SEMINOLE CARPET CLEA	514 E GROVE	NNW 1/8 - 1/4 (0.239 mi.)	AA451	868
PALMA CEIA CLEANERS	610-12 MAC DILL AV	NNE 1/4 - 1/2 (0.257 mi.)	AC484	994
BOONE JOHN	854 ZACK	N 1/4 - 1/2 (0.269 mi.)	X510	1052
DAYS A T	848 ZACK	N 1/4 - 1/2 (0.273 mi.)	X518	1098
SOUTHERN CLNRS DYERS	511 TWIGGS	NW 1/4 - 1/2 (0.295 mi.)	AF554	1238
PULLMAN CO THE	629 12TH WAY	NNE 1/4 - 1/2 (0.320 mi.)	AC612	1392
SPOTLESS CLEANERS	101 E KENNEDY BLVD 3	WNW 1/4 - 1/2 (0.323 mi.)	AI630	1451
SPOTLESS CLEANERS	101 KENNEDY BLVD E	WNW 1/4 - 1/2 (0.323 mi.)	AI632	1452
SPOTLESS CLEANERS &	601 E ZACK ST	NW 1/4 - 1/2 (0.338 mi.)	AF667	1548
HAMILTON W E	801 JEFFERSON	NNW 1/4 - 1/2 (0.366 mi.)	AO721	1710
HAMILTON W A	717 POLK	NNW 1/4 - 1/2 (0.370 mi.)	AF737	1814
JIEU CHARLIE	713 POLK	NNW 1/4 - 1/2 (0.370 mi.)	AF738	1814
WARREN T C	701 MARION	NW 1/4 - 1/2 (0.372 mi.)	AP740	1814
FASHION CLEANERS & L	410 E ZACK	NW 1/4 - 1/2 (0.381 mi.)	AP754	1839
DE SOTO DRY CLNG CO	404 ZACK	NW 1/4 - 1/2 (0.383 mi.)	AP755	1840
HAYES LEROY	1234 E HARRISON	N 1/4 - 1/2 (0.396 mi.)	AK775	1862
SPOTLESS CLEANERS	111 MADISON	WNW 1/4 - 1/2 (0.403 mi.)	AI803	1987
BEASLEY RUDOLPH	1026 E HARRISON	N 1/4 - 1/2 (0.404 mi.)	AK806	1990
TEA POT DOME CLEANER	105 MADISON	WNW 1/4 - 1/2 (0.404 mi.)	AI807	1990
KATHRYN S CLEANERS &	103 MADISON	WNW 1/4 - 1/2 (0.405 mi.)	AI808	1990
OHALKNIS NICHOLAS	810 MARION	NW 1/4 - 1/2 (0.428 mi.)	AP822	1999
BELL R B	417 POLK	NW 1/4 - 1/2 (0.428 mi.)	AP823	1999
BATTON CARRIE	415 POLK	NW 1/4 - 1/2 (0.429 mi.)	AP825	2000
DAVIS CHAS	413 POLK	NW 1/4 - 1/2 (0.430 mi.)	AP827	2026
ECONOMY DRY CLNRS	815 FLORIDA AVE	NW 1/4 - 1/2 (0.446 mi.)	AP865	2094
FLORIDAN HAT SHOP	508 E CASS	NW 1/4 - 1/2 (0.466 mi.)	AP918	2249
BRADLEY ANN E MRS	104 PLANT	W 1/4 - 1/2 (0.468 mi.)	AU925	2250
FLORTIDAN HAT SHOP	415 CASS	NW 1/4 - 1/2 (0.475 mi.)	AP934	2265
CHICKLITS NICHOLAS	411 CASS	NW 1/4 - 1/2 (0.476 mi.)	AP936	2265
DE LUXE LAUNDRY & CL	407 E CASS	NW 1/4 - 1/2 (0.477 mi.)	AP938	2265
EMPIRE TAILORS & CLE	711 TAMPA	WNW 1/4 - 1/2 (0.478 mi.)	BB939	2266
MUSTAKE JAMES	404 CASS	NW 1/4 - 1/2 (0.484 mi.)	AP942	2267
TWO FRIENDS CLEANERS	1305 NEBRASKA AVE	N 1/4 - 1/2 (0.500 mi.)	AY969	2310
BROWN OTTO	1269 E SCOTT	N 1/2 - 1 (0.502 mi.)	AY973	2315
JOHNSON IRVIN	1263 E SCOTT	N 1/2 - 1 (0.504 mi.)	AY974	2315
IMPURITY DRY CLNRS	1261 E SCOTT	N 1/2 - 1 (0.505 mi.)	AY975	2316
EUREKA DRY CLEANING	208 POLK	NW 1/2 - 1 (0.508 mi.)	BB980	2328
THELMA S CUSTOM CLEA	803 TAMPA ST	NW 1/2 - 1 (0.508 mi.)	BB981	2328
BYRD ERNEST	1260 E SCOTT	N 1/2 - 1 (0.515 mi.)	AY985	2336
HOWKEE HENRY LAUNDRY	504 E TYLER	NW 1/2 - 1 (0.518 mi.)	BD994	2499
HAMILTON J E	1001 PIERCE	NNW 1/2 - 1 (0.522 mi.)	AX1004	2552
ACE SHOE SHINE PARLO	1417 NEBRASKA AVE	N 1/2 - 1 (0.534 mi.)	AY1011	2554
HYDE PARK CLEANERS &	115 HYDE PARK BLVD	W 1/2 - 1 (0.537 mi.)	BJ1013	2557
HYDE PARK CLEANERS &	115 HYDE PARK AVE	W 1/2 - 1 (0.542 mi.)	BJ1016	2558
LARKINS WM I	1201 E SCOTT	N 1/2 - 1 (0.544 mi.)	BF1025	2623
HOWKEE HENRY	309 TYLER	NW 1/2 - 1 (0.553 mi.)	BD1043	2731
WREN D A	1006 FLORIDA AVE	NW 1/2 - 1 (0.563 mi.)	BD1050	2738
HOWKEE HENRY	1006 MORGAN	NNW 1/2 - 1 (0.566 mi.)	BL1053	2739
FAVORITE CLEANING CO	1105 E SCOTT	N 1/2 - 1 (0.573 mi.)	BF1058	2745
SCOTT ROBERT	1103 E SCOTT	N 1/2 - 1 (0.573 mi.)	BF1059	2745
COIN OPERATED LAUNDR	1502 NEBRASKA AVE	N 1/2 - 1 (0.579 mi.)	BQ1066	2750
NATIONAL CLEANING CO	1504 NEBRASKA AVE	N 1/2 - 1 (0.581 mi.)	BQ1070	2751
OATES MONCELIA	1017 E SCOTT	NNW 1/2 - 1 (0.588 mi.)	BF1078	2927
OATS COTES	1013 E SCOTT	NNW 1/2 - 1 (0.589 mi.)	BF1079	2927

EXECUTIVE SUMMARY

<u>Equal/Higher Elevation</u>	<u>Address</u>	<u>Direction / Distance</u>	<u>Map ID</u>	<u>Page</u>
PARK TAILORS & CLEAN	1511 NEBRASKA AVE	N 1/2 - 1 (0.595 mi.)	BQ1086	2941
TILLIS JOHN	1012 E SCOTT	NNW 1/2 - 1 (0.595 mi.)	BF1087	2941
GREG PHILIO BENDIX C	1010 E SCOTT	NNW 1/2 - 1 (0.595 mi.)	BF1089	2945
WILLIAMS HARVEY LAUN	1513 NEBRASKA AVE	N 1/2 - 1 (0.596 mi.)	BQ1090	2946
MITCHELL CHARLES	1116 FLORIDA AVE	NW 1/2 - 1 (0.616 mi.)	BL1111	2977
<u>Lower Elevation</u>	<u>Address</u>	<u>Direction / Distance</u>	<u>Map ID</u>	<u>Page</u>
NATIONAL CLEANERS &	411 EUNICE AV	SW 0 - 1/8 (0.015 mi.)	A19	55
SUNSHINE LAUNDRY	423 EUNICE AV	SW 0 - 1/8 (0.017 mi.)	A25	59
NATIONAL CLEANERS &	212 S FRANKLIN	SW 0 - 1/8 (0.038 mi.)	D58	149
STERLING CLEANERS	3 TAMPA CITY CENTE	W 1/8 - 1/4 (0.168 mi.)	I262	524
MANGO SQUARE DRY CLE	100 ASHLEY DR	W 1/8 - 1/4 (0.181 mi.)	I289	614
GENTLE TOUCH DRY CLE	401 E JACKSON ST STE	WNW 1/8 - 1/4 (0.216 mi.)	M387	758
PENDOLA J E	302 JACKSON	WNW 1/8 - 1/4 (0.224 mi.)	U424	841
LA FAYETTE CLEANERS &	306 MARION	NW 1/8 - 1/4 (0.226 mi.)	V427	842
MANHATTAN CLEANERS	101 BAY SHORE BLVD	WSW 1/4 - 1/2 (0.255 mi.)	S481	993
LIBERTY CLEANERS	114 W PLATT	WSW 1/4 - 1/2 (0.267 mi.)	S508	1051
SPOTLESS CLNR LDRY I	MADISON & FLORIDA	WNW 1/4 - 1/2 (0.310 mi.)	V592	1322
RAMENTOL GABRIEL	319 TAMPA	WNW 1/4 - 1/2 (0.320 mi.)	Al611	1392
SPOTLESS CLEANERS	317 MADISON ST	WNW 1/4 - 1/2 (0.323 mi.)	Al637	1461
NATIONAL DRY CLEANER	411 S FRANKLIN	WNW 1/4 - 1/2 (0.328 mi.)	Al649	1474
SPOTLESS CLEANERS &	314 MADISON ST	WNW 1/4 - 1/2 (0.339 mi.)	AM668	1548
FLCCIO V & SONS	312 MADISON	WNW 1/4 - 1/2 (0.340 mi.)	Al669	1549
FICCIO VALENTINO	310 MADISON	WNW 1/4 - 1/2 (0.341 mi.)	Al670	1549
STUDENBERG EMMA MRS	408 FRANKLIN	WNW 1/4 - 1/2 (0.344 mi.)	Al677	1558
TIPPENS REWEAVING CO	307 TWIGGS ST	NW 1/4 - 1/2 (0.346 mi.)	AM680	1560
CLARK H W HAT CO	410 TAMPA	WNW 1/4 - 1/2 (0.371 mi.)	Al739	1814
ME CASKILL TAILORING	414 TAMPA	WNW 1/4 - 1/2 (0.372 mi.)	Al741	1814
MASTER ALL CLEANERS	201 W PLATT ST	WSW 1/4 - 1/2 (0.378 mi.)	AJ751	1828
STARS OF CLEARWATER	420 KNIGHTS RUN AVE	S 1/4 - 1/2 (0.390 mi.)	AQ769	1859
COPPERSMITH EARL	205 W PLATT	WSW 1/4 - 1/2 (0.399 mi.)	AJ792	1963
JONES LISA D	201 E TWIGGS ST	WNW 1/4 - 1/2 (0.411 mi.)	AM814	1993
NATIONAL CLEANERS &	603 TAMPA	WNW 1/4 - 1/2 (0.429 mi.)	AM824	2000
DAVIS CHARLES	405 POLK	NW 1/4 - 1/2 (0.432 mi.)	AP830	2028
STAR CLEANERS OF HAR	800 S HARBOUR ISLAND	S 1/4 - 1/2 (0.434 mi.)	AW838	2037
ARCADE CLEANERS	602 TAMPA	WNW 1/4 - 1/2 (0.444 mi.)	AM863	2093
CHICKLETTS NICK	814 FLORIDA AVE	NW 1/4 - 1/2 (0.450 mi.)	AP887	2213
CITY HATTERS INC	610 TAMPA	WNW 1/4 - 1/2 (0.453 mi.)	AM888	2213
SMITH S DRY CLEANERS	214 W PLATT	WSW 1/4 - 1/2 (0.453 mi.)	BA889	2213
WEIR H B	311 POLK	NW 1/4 - 1/2 (0.459 mi.)	AP904	2237
WING HARRY	309 POLK	NW 1/4 - 1/2 (0.460 mi.)	AP906	2238
CITY HATTERS INC	618 TAMPA	WNW 1/4 - 1/2 (0.461 mi.)	BB908	2238
VOGUE CLEANERS AND D	107 ZACK	WNW 1/4 - 1/2 (0.463 mi.)	BB909	2238
EUREKA CLEANING CO	703 TAMPA	WNW 1/4 - 1/2 (0.476 mi.)	BB937	2265
DOLLAR DRY CLNG CO	221 CASS	NW 1/2 - 1 (0.527 mi.)	BB1007	2553
EUREKA DRY CLEANERS	210 CAS	NW 1/2 - 1 (0.541 mi.)	BB1015	2558
DOWNTOWN CLEANERS AL	206 E CASS ST	NW 1/2 - 1 (0.543 mi.)	BB1020	2559
STAR CLEANING CO	910 FRANKLIN	NW 1/2 - 1 (0.544 mi.)	BB1024	2623
WHITE STAR LAUNDRY	202-208 CASS	NW 1/2 - 1 (0.548 mi.)	BB1028	2626
KRISSMAN MICHL M	914 TAMPA	NW 1/2 - 1 (0.557 mi.)	BB1045	2732
FLORIDA CLEANING PLA	203 E HARRISON	NW 1/2 - 1 (0.620 mi.)	BO1117	2987

EXECUTIVE SUMMARY

EDR RECOVERED GOVERNMENT ARCHIVES

Exclusive Recovered Govt. Archives

FL RGA LUST: The EDR Recovered Government Archive Leaking Underground Storage Tank database provides a list of LUST incidents derived from historical databases and includes many records that no longer appear in current government lists. Compiled from Records formerly available from the Department of Environmental Protection in Florida.

A review of the FL RGA LUST list, as provided by EDR, has revealed that there are 57 FL RGA LUST sites within approximately 0.5 miles of the target property.

<u>Equal/Higher Elevation</u>	<u>Address</u>	<u>Direction / Distance</u>	<u>Map ID</u>	<u>Page</u>
SEABOARD COLD STORAG Facility ID: 8624930	101 N BRUSH ST	0 - 1/8 (0.000 mi.)	C4	29
BIRDWELL EQUIPMENT C Facility ID: 8625698	202 N 11TH ST	NE 0 - 1/8 (0.027 mi.)	E34	71
CON AGRA INC Facility ID: 8627167	110 S NEBRASKA AVE	NE 0 - 1/8 (0.032 mi.)	C42	85
CON AGRA, INC. Facility ID: 8627167	110 S NEBRASKA AVE	NE 0 - 1/8 (0.032 mi.)	C45	104
HILLSBOROUGH CNTY-FL Facility ID: 8624955	311 N NEBRASKA AVE	NNE 0 - 1/8 (0.057 mi.)	E81	171
ALLEY & ALLEY CHARTE Facility ID: 8841244	205 N BRUSH ST	NNE 0 - 1/8 (0.059 mi.)	C84	176
ALLEY & ALLEY,CHARTE Facility ID: 8841244	205 N BRUSH ST	NNE 0 - 1/8 (0.059 mi.)	C85	176
VENTO OIL CO Facility ID: 8625679	207 N 11TH ST	NE 0 - 1/8 (0.074 mi.)	E100	196
215 NORTH 11TH ST PR Facility ID: 9813099	215 N 11 ST	NE 0 - 1/8 (0.076 mi.)	E106	205
TACO BELL Facility ID: 9201884	303 MERIDIAN	NNE 0 - 1/8 (0.102 mi.)	E158	307
FIVE STAR TOURS Facility ID: 8627884	1211 E MADISON ST	NNE 1/8 - 1/4 (0.153 mi.)	O231	468
FIRESTONE #1889-0041 Facility ID: 8733809	900 E KENNEDY BLVD	N 1/8 - 1/4 (0.160 mi.)	K236	477
BP-METRO #142 Facility ID: 8624933	1239 E KENNEDY BLVD	NE 1/8 - 1/4 (0.172 mi.)	Q275	568
BP-METRO Facility ID: 8624933	1239 E KENNEDY BLVD	NE 1/8 - 1/4 (0.172 mi.)	Q276	568
COURTHOUSE SQUARE PA Facility ID: 9803335	600 E KENNEDY BLVD	NW 1/8 - 1/4 (0.190 mi.)	K302	632
LIVINGSTONS BUSINESS Facility ID: 8625401	1123 E TWIGGS ST	NNE 1/8 - 1/4 (0.209 mi.)	O368	725
LIVINGSTONS BUSINESS Facility ID: 8625401	1123 E TWIGGS ST	NNE 1/8 - 1/4 (0.209 mi.)	O370	732
TYRESOLER OF TAMPA I	1127 E TWIGGS ST	NE 1/8 - 1/4 (0.210 mi.)	O373	735

EXECUTIVE SUMMARY

Facility ID: 8628060				
DELTONA CORP-MARION Facility ID: 8736012	365 MARION OAKS DRIV	NW 1/8 - 1/4 (0.240 mi.)	V453	869
TAMPA,CITY-DPW FLEET Facility ID: 8625662	612 N 12TH ST	NNE 1/4 - 1/2 (0.262 mi.)	AC492	1018
CITY OF TAMPA- 12TH Facility ID: 8625662	612 N 12TH ST	NNE 1/4 - 1/2 (0.262 mi.)	AC495	1031
TAMPA CITY-DPW FLEET Facility ID: 8625662	612 N 12TH ST	NNE 1/4 - 1/2 (0.262 mi.)	AC496	1032
KAUFFMAN TIRE SERVIC Facility ID: 8733857	601 N MORGAN ST	NW 1/4 - 1/2 (0.301 mi.)	AF581	1309
KAUFFMAN TIRE SERVIC Facility ID: 8733857	601 N MORGAN ST	NW 1/4 - 1/2 (0.301 mi.)	AF585	1316
ICE HOUSE Facility ID: 9800516	818 ZACK ST	N 1/4 - 1/2 (0.302 mi.)	X587	1317
TAMPA ELECTRIC CO.-C Facility ID: 8837435	1214 E CASS ST	N 1/4 - 1/2 (0.341 mi.)	AK671	1549
TAMPA ELECTRIC CO-CA Facility ID: 8837435	1214 E CASS ST	N 1/4 - 1/2 (0.341 mi.)	AK674	1554
HENDERSON PROPERTY Facility ID: 9400587	1111 E CASS ST	NNW 1/4 - 1/2 (0.366 mi.)	AO718	1708
AIR DROME TIRE Facility ID: 8624801	612 E CASS ST	NNW 1/4 - 1/2 (0.441 mi.)	AX859	2090
US COURTHOUSE Facility ID: 9501854	801 N FLORIDA AVE	NW 1/4 - 1/2 (0.450 mi.)	AP873	2170
US COURTHOUSE-SAM GI Facility ID: 9501854	801 N FLORIDA AVE	NW 1/4 - 1/2 (0.450 mi.)	AP876	2177
CASTELLANO PROPERTY Facility ID: 9101375	512 E CASS ST	NW 1/4 - 1/2 (0.465 mi.)	AP915	2248
RIVER PLACE Facility ID: 9401996	238 W KENNEDY BLVD	W 1/4 - 1/2 (0.469 mi.)	AS927	2254
FLORIDAN HOTEL Facility ID: 9600323	901 N FLORIDA AVE	NW 1/4 - 1/2 (0.491 mi.)	BD955	2287
GARRISON CHANNEL Facility ID: 9301000	631 S ASHLEY ST	WNW 1/4 - 1/2 (0.492 mi.)	BB957	2291
CASTELLANO PROPERTY Facility ID: 9101375	505 TYLER ST	NW 1/4 - 1/2 (0.492 mi.)	AX959	2296
FLORIDAN HOTEL Facility ID: 9600323	905 N FLORIDA AVE	NW 1/4 - 1/2 (0.497 mi.)	BD965	2300

<u>Lower Elevation</u>	<u>Address</u>	<u>Direction / Distance</u>	<u>Map ID</u>	<u>Page</u>
TAMPA CITY - CONVENT Facility ID: 8838723	209 S FRANKLIN ST	WSW 0 - 1/8 (0.050 mi.)	D68	160
TAMPA CITY-CONVENTIO Facility ID: 8838723	209 S FRANKLIN ST	WSW 0 - 1/8 (0.050 mi.)	D69	160
TAMPA,CITY-CONVENTIO	209 S FRANKLIN ST	WSW 0 - 1/8 (0.050 mi.)	D70	160

EXECUTIVE SUMMARY

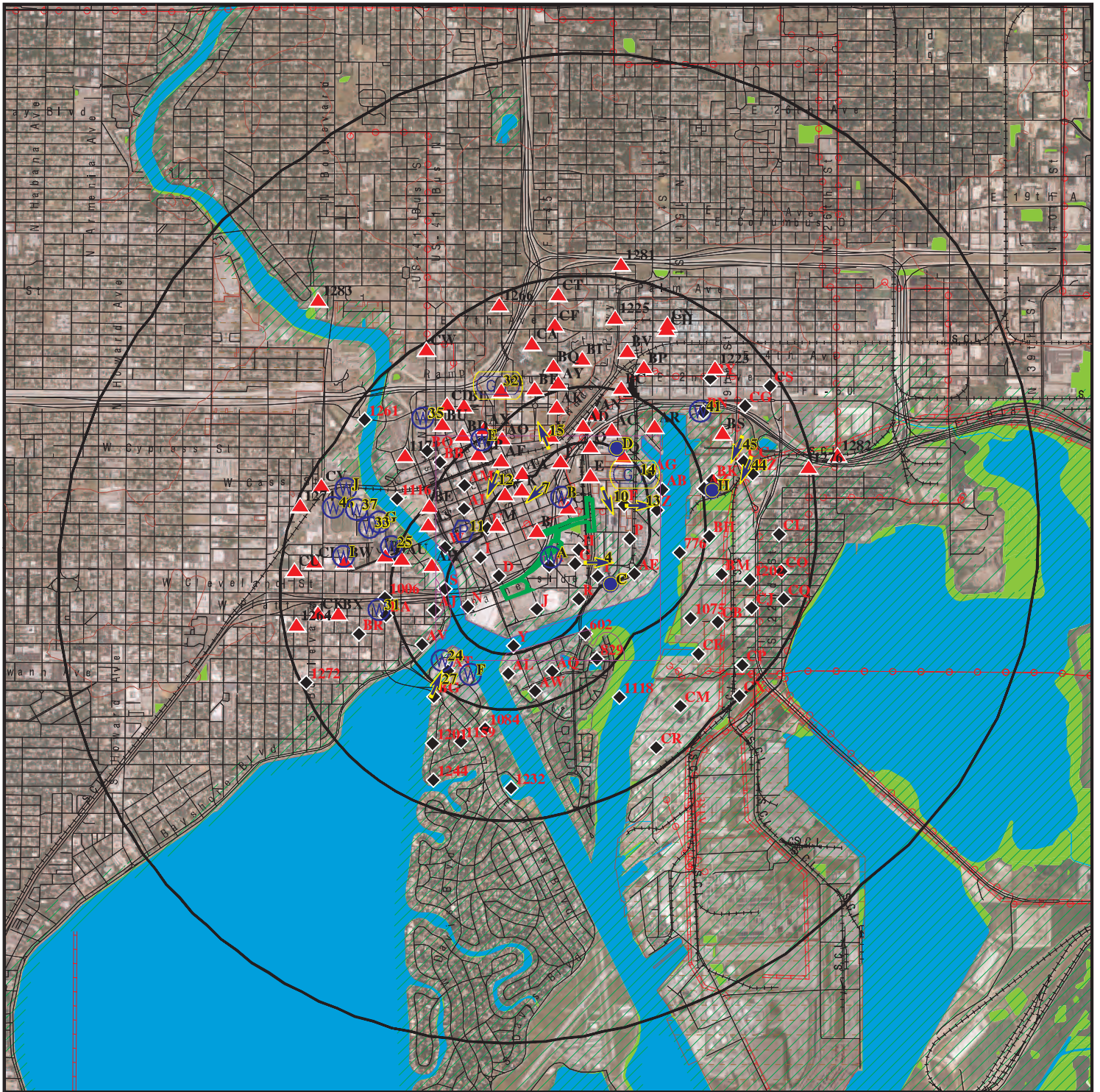
Facility ID: 8838723				
FORMER FLORIDA BLUEP	101 S 12TH ST	ENE 0 - 1/8 (0.092 mi.)	F124	230
Facility ID: 8627847				
KENNEY PROPERTY	209 S 12TH ST	E 1/8 - 1/4 (0.138 mi.)	P205	391
Facility ID: 9300022				
TAMPA CTY-RIBBON OF	237 S ASHLEY ST	WSW 1/8 - 1/4 (0.173 mi.)	N278	572
Facility ID: 9807097				
FOGARTY VAN LINES-OF	1103 E CUMBERLAND ST	ESE 1/8 - 1/4 (0.206 mi.)	T356	700
Facility ID: 9501591				
SOUTHEAST FINANCIAL	401 E JACKSON ST	WNW 1/8 - 1/4 (0.216 mi.)	M391	760
Facility ID: 9102164				
TAMPA CITY-DPW FLEET	310 N MARION ST	NW 1/8 - 1/4 (0.227 mi.)	V434	852
Facility ID: 8625671				
J H WILLIAMS OIL CO	1237 E TWIGGS ST	NE 1/8 - 1/4 (0.241 mi.)	Q459	926
Facility ID: 8736356				
MEDIA GENERAL-TAMPA	202 S PARKER ST	WSW 1/4 - 1/2 (0.301 mi.)	AH573	1287
Facility ID: 9700729				
THE TAMPA TRIBUNE	202 S PARKER ST	WSW 1/4 - 1/2 (0.301 mi.)	AH576	1300
Facility ID: 9700729				
TAMPA TRIBUNE CO	202 S PARKER ST	WSW 1/4 - 1/2 (0.301 mi.)	AH577	1300
Facility ID: 9700729				
TAMPA TRIBUNE	202 S PARKER ST	WSW 1/4 - 1/2 (0.301 mi.)	AH579	1305
Facility ID: 9700729				
TIME WARNER TELECOM	400 N TAMPA ST	WNW 1/4 - 1/2 (0.369 mi.)	AI727	1735
Facility ID: 9804103				
CARGILL INC	200 N 19TH ST	ENE 1/4 - 1/2 (0.450 mi.)	AZ884	2204
Facility ID: 8624988				
TAMPA ELECTRIC CO-TE	700 N TAMPA ST	WNW 1/4 - 1/2 (0.470 mi.)	BB928	2255
Facility ID: 8732442				
TAMPA ELECTRIC CO.-T	700 N TAMPA ST	WNW 1/4 - 1/2 (0.470 mi.)	BB929	2255
Facility ID: 8732442				
DETSO TERMINACS, IN	739 N 14TH ST	NE 1/4 - 1/2 (0.484 mi.)	BC947	2282
Facility ID: 8625085				
DETSO TERMINACS INC	739 N 14TH ST	NE 1/4 - 1/2 (0.484 mi.)	BC949	2284
Facility ID: 8625085				

EXECUTIVE SUMMARY

Due to poor or inadequate address information, the following sites were not mapped. Count: 17 records.

<u>Site Name</u>	<u>Database(s)</u>
UNION CARBIDE CORPORATION	PRP
GTE FLORIDA INCORPORATED	PRP
EAST BAY SANITATION SERVICE	PRP
GULF OIL CORP.	PRP
TAMPA SOAP AND CHEMICAL COMPANY	PRP
SQUARE DEAL BATTERY	PRP
BAY DISTRIBUTORS, INC. N/K/A NATIO	PRP
ALEXANDER, PAUL	PRP
POLYMETRICS, INC.	PRP
U.S. COAST GUARD	PRP
TRIBUNE CO, THE	PRP
TAMPA SHIPBUILDING AND REPAIR CO.	PRP
AIRCRAFT SERVICE INTERNATIONAL, IN	PRP
GENERAL SERVICES ADMINISTRATION	PRP
TAMPA CITY-AIRPORT PUMPING STATION	FL LUST, FL LAST, FL CLEANUP SITES
PEOPLE'S GAS SYSTEM	SEMS-ARCHIVE
WASTE CHEMICAL SPILL	FL FI Sites

OVERVIEW MAP - 6575057.2S



Target Property

Sites at elevations higher than or equal to the target property

Sites at elevations lower than the target property

Manufactured Gas Plants

National Priority List Sites

Dept. Defense Sites

Indian Reservations BIA

Power transmission lines

Pipelines

Special Flood Hazard Area (1%)

0.2% Annual Chance Flood Hazard

National Wetland Inventory

State Wetlands

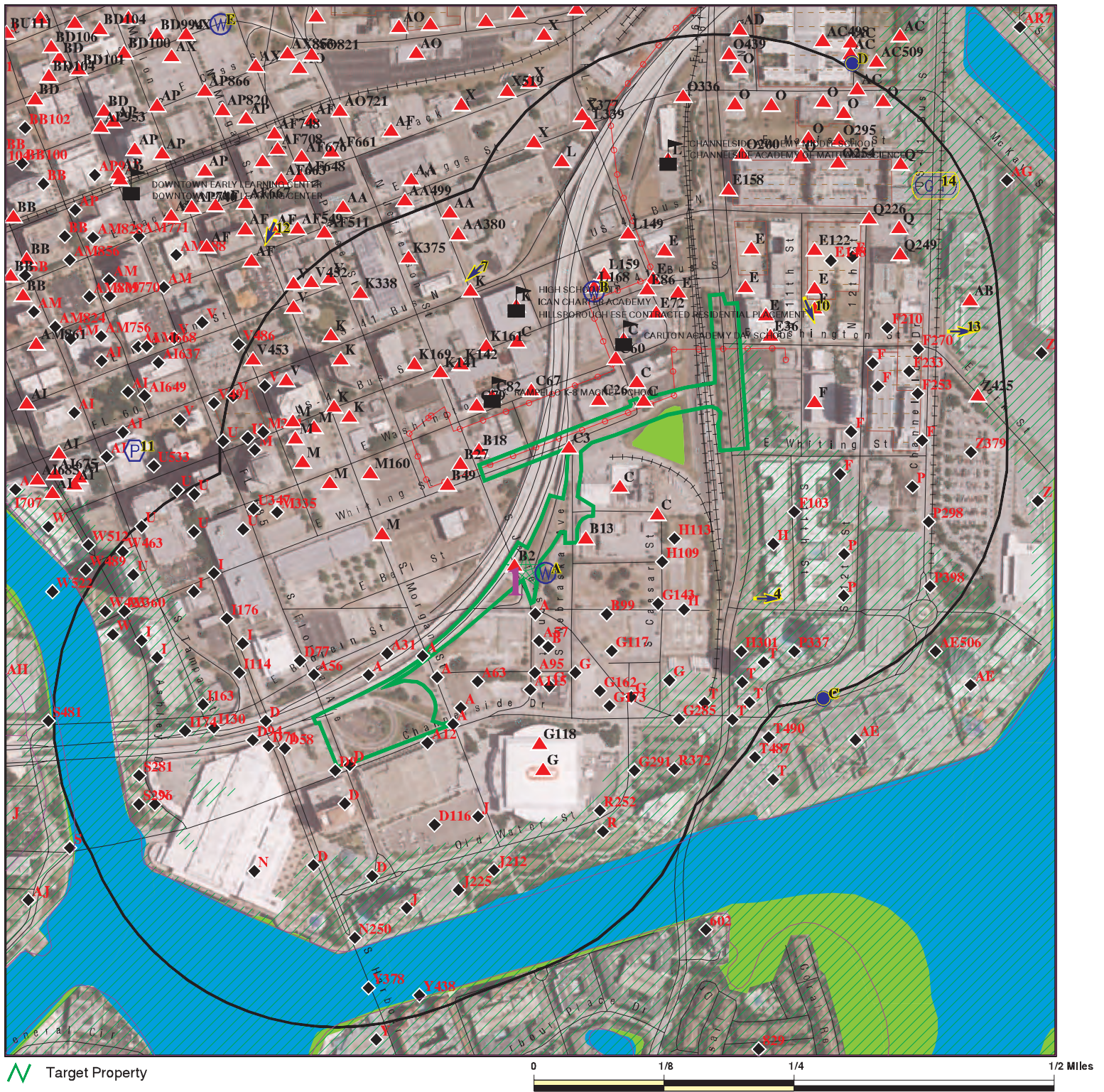
FL Brownfield

This report includes Interactive Map Layers to display and/or hide map information. The legend includes only those icons for the default map view.

SITE NAME: CMT - Whiting EDR Request
ADDRESS: CMT - Whiting EDR Request
Tampa FL 33602
LAT/LONG: 27.9456 / 82.452

CLIENT: Crawford, Murphy & Tilly
CONTACT: Justin Godin
INQUIRY #: 6575057.2s
DATE: July 13, 2021 3:27 pm

DETAIL MAP - 6575057.2S



Target Property

Sites at elevations higher than or equal to the target property

Sites at elevations lower than the target property

Manufactured Gas Plants

Sensitive Receptors

National Priority List Sites

Dept. Defense Sites

Indian Reservations BIA

Power transmission lines

Special Flood Hazard Area (1%)

0.2% Annual Chance Flood Hazard

National Wetland Inventory

State Wetlands

FL Brownfield

0 1/8 1/4 1/2 Miles



This report includes Interactive Map Layers to display and/or hide map information. The legend includes only those icons for the default map view.

SITE NAME: CMT - Whiting EDR Request
ADDRESS: CMT - Whiting EDR Request
Tampa FL 33602
LAT/LONG: 27.9456 / 82.452

CLIENT: Crawford, Murphy & Tilly
CONTACT: Justin Godin
INQUIRY #: 6575057.2s
DATE: July 13, 2021 3:31 pm

MAP FINDINGS SUMMARY

Database	Search Distance (Miles)	Target Property	< 1/8	1/8 - 1/4	1/4 - 1/2	1/2 - 1	> 1	Total Plotted
STANDARD ENVIRONMENTAL RECORDS								
<i>Federal NPL site list</i>								
NPL	1.500		0	0	0	0	0	0
Proposed NPL	1.500		0	0	0	0	0	0
NPL LIENS	1.500		0	0	0	0	0	0
<i>Federal Delisted NPL site list</i>								
Delisted NPL	1.500		0	0	0	0	0	0
<i>Federal CERCLIS list</i>								
FEDERAL FACILITY	1.000		0	0	0	0	NR	0
SEMS	1.000		0	0	1	1	NR	2
<i>Federal CERCLIS NFRAP site list</i>								
SEMS-ARCHIVE	1.000		0	0	0	2	NR	2
<i>Federal RCRA CORRACTS facilities list</i>								
CORRACTS	1.500		0	0	0	0	0	0
<i>Federal RCRA non-CORRACTS TSD facilities list</i>								
RCRA-TSDF	1.000		0	0	0	0	NR	0
<i>Federal RCRA generators list</i>								
RCRA-LQG	0.750		0	0	4	3	NR	7
RCRA-SQG	0.750		1	5	3	7	NR	16
RCRA-VSQG	0.750		11	9	19	21	NR	60
<i>Federal institutional controls / engineering controls registries</i>								
LUCIS	1.000		0	0	0	0	NR	0
US ENG CONTROLS	1.000		0	0	0	0	NR	0
US INST CONTROLS	1.000		0	0	0	0	NR	0
<i>Federal ERNS list</i>								
ERNS	0.500		6	20	26	NR	NR	52
<i>State- and tribal - equivalent CERCLIS</i>								
FL SHWS	1.500		0	0	0	1	0	1
<i>State and tribal landfill and/or solid waste disposal site lists</i>								
FL SWF/LF	1.000		0	1	2	5	NR	8
<i>State and tribal leaking storage tank lists</i>								
FL LUST	1.000		14	24	22	89	NR	149
FL LAST	1.000		0	1	0	5	NR	6
INDIAN LUST	1.000		0	0	0	0	NR	0
<i>State and tribal registered storage tank lists</i>								
FL FF TANKS	0.750		0	0	1	0	NR	1

MAP FINDINGS SUMMARY

Database	Search Distance (Miles)	Target Property	< 1/8	1/8 - 1/4	1/4 - 1/2	1/2 - 1	> 1	Total Plotted
FEMA UST	0.750		0	0	0	0	NR	0
FL UST	0.750		19	31	36	50	NR	136
FL AST	0.750		7	12	36	22	NR	77
INDIAN UST	0.750		0	0	0	0	NR	0
FL TANKS	0.750		3	3	3	11	NR	20
State and tribal institutional control / engineering control registries								
FL ENG CONTROLS	1.000		1	1	2	1	NR	5
FL INST CONTROL	1.000		3	2	4	3	NR	12
State and tribal voluntary cleanup sites								
FL VCP	1.000		1	2	3	5	NR	11
INDIAN VCP	1.000		0	0	0	0	NR	0
State and tribal Brownfields sites								
FL BROWNFIELDS	1.000		6	8	10	6	NR	30
ADDITIONAL ENVIRONMENTAL RECORDS								
Local Brownfield lists								
US BROWNFIELDS	1.000		0	0	4	7	NR	11
Local Lists of Landfill / Solid Waste Disposal Sites								
FL SWRCY	1.000		0	0	0	0	NR	0
INDIAN ODI	1.000		0	0	0	0	NR	0
ODI	1.000		0	0	0	0	NR	0
DEBRIS REGION 9	1.000		0	0	0	0	NR	0
IHS OPEN DUMPS	1.000		0	0	0	0	NR	0
Local Lists of Hazardous waste / Contaminated Sites								
US HIST CDL	0.500		0	0	0	NR	NR	0
FL PRIORITYCLEANERS	1.000		0	0	0	1	NR	1
FL FI Sites	1.500		0	0	0	0	3	3
US CDL	0.500		0	0	0	NR	NR	0
FL PFAS	1.000		0	0	0	1	NR	1
Local Land Records								
LIENS 2	0.500		0	0	0	NR	NR	0
Records of Emergency Release Reports								
HMIRS	0.500		0	2	0	NR	NR	2
FL SPILLS	0.500		2	7	17	NR	NR	26
FL SPILLS 90	0.500		0	0	2	NR	NR	2
FL SPILLS 80	0.500		0	1	0	NR	NR	1
Other Ascertainable Records								
RCRA NonGen / NLR	0.750		3	6	9	18	NR	36

MAP FINDINGS SUMMARY

Database	Search Distance (Miles)	Target Property	< 1/8	1/8 - 1/4	1/4 - 1/2	1/2 - 1	> 1	Total Plotted
FUDS	1.500		0	0	2	3	0	5
DOD	1.500		0	0	0	0	0	0
SCRD DRYCLEANERS	1.000		0	0	0	0	NR	0
US FIN ASSUR	0.500		0	0	0	NR	NR	0
EPA WATCH LIST	0.500		0	0	0	NR	NR	0
2020 COR ACTION	0.750		0	0	0	0	NR	0
TSCA	0.500		0	1	0	NR	NR	1
TRIS	0.500		0	0	0	NR	NR	0
SSTS	0.500		0	2	0	NR	NR	2
ROD	1.500		0	0	0	0	0	0
RMP	0.500		0	0	0	NR	NR	0
RAATS	0.500		0	0	0	NR	NR	0
PRP	0.500		1	13	11	NR	NR	25
PADS	0.500		0	0	0	NR	NR	0
ICIS	0.500		2	3	4	NR	NR	9
FTTS	0.500		0	2	7	NR	NR	9
MLTS	0.500		0	0	0	NR	NR	0
COAL ASH DOE	0.500		0	0	0	NR	NR	0
COAL ASH EPA	1.000		0	0	0	0	NR	0
PCB TRANSFORMER	0.500		0	0	0	NR	NR	0
RADINFO	0.500		0	0	0	NR	NR	0
HIST FTTS	0.500		0	2	7	NR	NR	9
DOT OPS	0.500		0	0	2	NR	NR	2
CONSENT	1.500		0	0	0	0	0	0
INDIAN RESERV	1.500		0	0	0	0	0	0
FUSRAP	1.500		0	0	0	0	0	0
UMTRA	1.000		0	0	0	0	NR	0
LEAD SMELTERS	0.500		0	0	0	NR	NR	0
US AIRS	0.500		2	3	4	NR	NR	9
US MINES	0.750		0	0	0	0	NR	0
ABANDONED MINES	0.750		0	0	0	0	NR	0
FINDS	0.500		30	82	83	NR	NR	195
DOCKET HWC	0.500		0	0	0	NR	NR	0
ECHO	0.500		27	47	64	NR	NR	138
UXO	1.500		0	0	0	0	0	0
FUELS PROGRAM	0.750		0	0	0	7	NR	7
FL AIRS	0.500		2	1	2	NR	NR	5
FL ASBESTOS	0.500		10	13	24	NR	NR	47
FL CLEANUP SITES	0.500		5	12	8	NR	NR	25
FL DEDB	0.750		1	0	3	0	NR	4
FL DRYCLEANERS	0.750		0	0	0	1	NR	1
FL DWM CONTAM	1.000		12	18	12	66	NR	108
FL Financial Assurance	0.500		4	14	26	NR	NR	44
FL Cattle Dip. Vats	0.750		0	0	0	0	NR	0
FL HW GEN	0.750		0	1	5	7	NR	13
NJ MANIFEST	0.250		0	0	NR	NR	NR	0
FL RESP PARTY	1.000		9	9	5	16	NR	39
FL SITE INV SITES	1.000		1	0	2	0	NR	3
FL TIER 2	0.500		12	14	53	NR	NR	79
FL UIC	0.500		2	6	5	NR	NR	13
FL NPDES	0.500		10	15	10	NR	NR	35

MAP FINDINGS SUMMARY

Database	Search Distance (Miles)	Target Property	< 1/8	1/8 - 1/4	1/4 - 1/2	1/2 - 1	> 1	Total Plotted
MINES MRDS	0.500		0	0	0	NR	NR	0
<u>EDR HIGH RISK HISTORICAL RECORDS</u>								
<i>EDR Exclusive Records</i>								
EDR MGP	1.500		0	0	0	1	0	1
EDR Hist Auto	0.625		30	35	50	45	NR	160
EDR Hist Cleaner	0.625		3	10	61	33	NR	107
<u>EDR RECOVERED GOVERNMENT ARCHIVES</u>								
<i>Exclusive Recovered Govt. Archives</i>								
FL RGA HWS	0.500		0	0	0	NR	NR	0
FL RGA LF	0.500		0	0	0	NR	NR	0
FL RGA LUST	0.500		14	15	28	NR	NR	57
- Totals --		0	254	453	682	438	3	1830

NOTES:

TP = Target Property

NR = Not Requested at this Search Distance

Sites may be listed in more than one database

Map ID
Direction
Distance
Elevation

MAP FINDINGS

Site

Database(s)

EDR ID Number
EPA ID Number

NNE
1/8-1/4
827 ft.

MADISON STREET PARK BROWNFIELD SITE
1224 EAST MADISON STREET
TAMPA, FL 33602

FL BROWNFIELDS
FL CLEANUP SITES
FL DWM CONTAM
FL Financial Assurance
FL RESP PARTY

S123482631
N/A

BROWNFIELDS AREAS:

Name: MADISON STREET PARK BROWNFIELD AREA
Address: Not reported
City,State,Zip: TAMPA, FL
Area id: BF291802000
District: Southwest
Acreage: 0.91660881
Resolution: 2018-835
Resolution Date: 09/20/2018
Source: The City of Tampa
Object Id: 457
Method: PAPER
Area: 3709.38426
XCoord: 552468.399
YCoord: 439385.3760

BROWNFIELDS:

Name: MADISON STREET PARK BROWNFIELD SITE
Address: 1224 EAST MADISON STREET
City,State,Zip: TAMPA, FL 33602
Site Id: BF291802001
Object Id: 288
County Code: 29
Area Id: BF291802000
Area Name: Madison Street Park Brownfield Area
SRCO Date: 01/01/1970
District: Southwest
Acreage: 0.91660881
Remediation: Not reported
BSRA Date: 12/18/2018
X Coordinate: 552468.399
Y Coordinate: 439385.3760
Latitude: 27.9516000
Longitude: -82.4472999
Lat DD: 27
Lat MM: 57
Lat SS: 5.919
Long DD: -82
Long MM: 26
Long SS: 50.18
Source: The City of Tampa
Method: PAPER
Verification: Not reported
Date Verification: 01/01/1970
Comment: Not reported
User Name: MCCLAIN_B
Datestamp: 12/20/2018

BSRA:

Name: MADISON STREET PARK BROWNFIELD SITE
Address: 1224 EAST MADISON STREET
City,State,Zip: TAMPA, FL 33602

Map ID
Direction
Distance
Elevation

MAP FINDINGS

Site

Database(s)

EDR ID Number
EPA ID Number

MADISON STREET PARK BROWNFIELD SITE (Continued)

S123482631

Area Id: BF291802000
District: Southwest
Acreage: 0.92
Site Id: BF291802001
Executed Date: 12/18/2018
Issue Date: Not reported
Latitude: 27.9516000
Longitude: -82.4472999

CLEANUP SITES:

Name: MADISON STREET PARK
Address: 1224 EAST MADISON ST
City,State,Zip: TAMPA, FL 33602
DEP Cleanup Site Key: 66148614
Source Database Name: Not reported
Source Database Id: ERIC_14028
CPAC Program Area Id: CU
CLLC Cleanup Category Key: OTHCU
RSC2 Remediation Status Key: OPEN
Data Load Date: 02/22/2021
OC3 Office Id: SWD
Physical Address Line 2: Not reported
OIC Object Of Interest Id: CAP_R
PC2 Proximity Id: APPRX
Calc Coordinates Accuracy Level Id: 3
CMC2 Coordinate Method Id: Not reported
DC4 Datum Id: North American Datum of 1983
VSC1 Verification Status: Not reported
Collect Username: AMRAM_AE
Collect Date: 01/01/1970
Collect Affiliation: Not reported
Map Source: Not reported
Map Source Scale: Not reported
Interpolation Scale: Not reported
Verifier Username: Not reported
Verifier Affiliation: Not reported
Verification Date: 01/01/1970
Verified Coordinate Method Id: Not reported
Source Database Name Code: ERIC
CMC2 Coordinate Method ID Code: Not reported
DC4 Datum ID Code: NAD83
Verified Coordinate Method ID Code: Not reported
Comments: Alternate ID:
Latitude/Longitude (deg/min/sec): 27 57 / 82 27

Name: MADISON STREET PARK BROWNFIELD SITE
Address: 1224 EAST MADISON STREET
City,State,Zip: TAMPA, FL 33602
DEP Cleanup Site Key: 66147099
Source Database Name: Not reported
Source Database Id: BF291802001
CPAC Program Area Id: BF
CLLC Cleanup Category Key: BROWN
RSC2 Remediation Status Key: ACTIVE
Data Load Date: 02/22/2021
OC3 Office Id: SWD
Physical Address Line 2: Not reported

Map ID
Direction
Distance
Elevation

MAP FINDINGS

Site

Database(s)

EDR ID Number
EPA ID Number

MADISON STREET PARK BROWNFIELD SITE (Continued)

S123482631

OIC Object Of Interest Id: FACIL
PC2 Proximity Id: CENTR
Calc Coordinates Accuracy Level Id: 3
CMC2 Coordinate Method Id: Not reported
DC4 Datum Id: North American Datum of 1983
VSC1 Verification Status: NOT REVIEWED
Collect Username: Not reported
Collect Date: 01/01/1970
Collect Affiliation: Not reported
Map Source: Not reported
Map Source Scale: Not reported
Interpolation Scale: Not reported
Verifier Username: MCCLAIN_B
Verifier Affiliation: FLORIDA DEPARTMENT OF ENVIRONMENTAL PROTECTION
Verification Date: 01/01/1970
Verified Coordinate Method Id: Not reported
Source Database Name Code: ARCSDE.DEP.BROWNFIELD_SITES
CMC2 Coordinate Method ID Code: Not reported
DC4 Datum ID Code: NAD83
Verified Coordinate Method ID Code: Not reported
Comments: Not reported
Latitude/Longitude (deg/min/sec): 27 57 / -82 26

DWM CONTAM:

Name: MADISON STREET PARK
Address: 1224 EAST MADISON ST
City,State,Zip: TAMPA, FL
Program Site Id: ERIC_14028
Lat DD: 27
Lat MM: 57
Lat SS: 4.95
Long DD: 82
Long MM: 27
Long SS: 10.71
Office/ District: SWD
Program Area: RESPONSPARTY
Priority Score: Not reported
Datum: NAD83
Method: Not reported
Facility Status: Open
Facility Type: Not reported
Score Effective Date: Not reported
Score When Ranked: Not reported
Rank: Not reported
Operator: Not reported
Phone: Not reported
Name Changed: Not reported
Addr Changed: Not reported
Related Party ID: Not reported
Primary RP Role: Not reported
RP Begin Date: Not reported
RP Name: Not reported
RP Address1: Not reported
RP Address2: Not reported
RP City: Not reported
RP State: Not reported
RP Zip5: Not reported

Map ID
Direction
Distance
Elevation

MAP FINDINGS

Site

Database(s)

EDR ID Number
EPA ID Number

MADISON STREET PARK BROWNFIELD SITE (Continued)

S123482631

RP Zip4: Not reported
Contact: Not reported
RP Phone: Not reported
RP Extension: Not reported
Site Manager: Allison Amram

FL Financial Assurance 3:

Name: MADISON STREET PARK
Address: 1224 E MADISON ST
City,State,Zip: TAMPA, FL 33602
Region: 3
Facility ID: 9817305
Facility Phone: 8132745141
Facility Status: CLOSED
Facility Type: H
Type Description: Local Government
DEP CO: P
Financial Responsibility: EXEMPT-NOT REQUIRED
Insurance Company: Not reported
Effective Date: 07/26/2019
Expire Date: Not reported
Owner ID: 69373
Owner Name: CITY OF TAMPA PARKS % REC DEPT
Owner Address: 3402 W COLUMBUS DR
Owner Address2: ATTN: BRAD SUDER
Owner City,St,Zip: TAMPA, FL 33607
Contact: BRAD SUDER
Resp Party Phone: 8132745141

Name: MADISON STREET PARK
Address: 1224 E MADISON ST
City,State,Zip: TAMPA, FL 33602
Region: 3
Facility ID: 9817305
Facility Phone: 8132745141
Facility Status: CLOSED
Facility Type: H
Type Description: Local Government
DEP CO: P
Financial Responsibility: EXEMPT-NOT REQUIRED
Insurance Company: Not reported
Effective Date: Not reported
Expire Date: Not reported
Owner ID: 69373
Owner Name: CITY OF TAMPA PARKS % REC DEPT
Owner Address: 3402 W COLUMBUS DR
Owner Address2: ATTN: BRAD SUDER
Owner City,St,Zip: TAMPA, FL 33607
Contact: BRAD SUDER
Resp Party Phone: 8132745141

RESP PARTY:

Name: MADISON STREET PARK
Address: 1224 EAST MADISON ST
City,State,Zip: TAMPA, FL 33602
District: SWHI

Map ID
Direction
Distance
Elevation

MAP FINDINGS

Site

Database(s)

EDR ID Number
EPA ID Number

MADISON STREET PARK BROWNFIELD SITE (Continued)

S123482631

Site Id: 371654
Project Id: 381749
Site Status: OPEN
Project Manager: AMRAM_AE
OGC Case Number: Not reported
Initial Date Received: 12/18/2018
Contaminants: SAR to follow 9/2019
Offsite Cont Impact: Not reported
Priority Score: Not reported
Datum: NAD83
Method ID: DPHO
Feature: Not reported
Object Of Interest: CAP_RAP SITE
Proximity To Object: APPRX
Collect Username: AMRAM_AE
Collect Affiliation: Florida Department of Environmental Protection
Collect Program Id: CR
Collect Date: 12/19/2018
Map Series Used: Not reported
Map Source Scale: Not reported
Interpolation Scale: Not reported
Coordinate Accuracy Id: 3
Verify Method Id: Not reported
Verifier Username: Not reported
Verifier Affiliation: Not reported
Verifying Program Id: Not reported
Verification Date: 01/01/1970
Decode for District: Not reported
Decode for Datum: North American Datum of 1983
Decode for Method: Digital Aerial Photography With Ground Control
Decode for Off Site COC: Not reported
Decode for V_Method: Not reported
Latitude/Longitude (deg/min/sec): 27 57 / 82 27

West
1/8-1/4
1096 ft.

JACKSON STREET PARKING LOT BROWNFIELD AREA
TAMPA, FL

FL BROWNFIELDS S121604239
N/A

BROWNFIELDS AREAS:

Name: JACKSON STREET PARKING LOT BROWNFIELD AREA
Address: Not reported
City,State,Zip: TAMPA, FL
Area id: BF291702000
District: Southwest
Acreage: 1.03364506
Resolution: 2017-483
Resolution Date: 06/01/2017
Source: The City of Tampa
Object Id: 400
Method: PAPER
Area: 4183.01317
XCoord: 551567.219
YCoord: 438940.9180

Map ID
Direction
Distance
Elevation

MAP FINDINGS

Site

Database(s)

EDR ID Number
EPA ID Number

NE
< 1/8
127 ft.

LIBERTY TAMPA PROPERTY
TAMPA, FL

FL BROWNFIELDS **S120039932**
N/A

BROWNFIELDS AREAS:

Name: LIBERTY TAMPA PROPERTY
Address: Not reported
City,State,Zip: TAMPA, FL
Area id: BF291602000
District: Southwest
Acreage: 0.95150789
Resolution: 2016-970
Resolution Date: 12/01/2016
Source: The City of Tampa
Object Id: 368
Method: PAPER
Area: 3850.61586
XCoord: 552355.077
YCoord: 439210.3209

East
< 1/8
355 ft.

FORMER AMAZON HOSE PROPERTY
TAMPA, FL

FL BROWNFIELDS **S118560873**
N/A

BROWNFIELDS AREAS:

Name: FORMER AMAZON HOSE PROPERTY
Address: Not reported
City,State,Zip: TAMPA, FL
Area id: BF291501000
District: Southwest
Acreage: 2.27928596
Resolution: 2015-1050
Resolution Date: 12/21/2015
Source: The City of Tampa
Object Id: 322
Method: PAPER
Area: 9223.94303
XCoord: 552480.884
YCoord: 439194.5857

NNE
1/4-1/2
2148 ft.

PEOPLES GAS SYSTEM - NORTH CHANNELSIDE DRIVE
TAMPA, FL

FL BROWNFIELDS **S117679203**
N/A

BROWNFIELDS AREAS:

Name: PEOPLES GAS SYSTEM - NORTH CHANNELSIDE DRIVE
Address: Not reported
City,State,Zip: TAMPA, FL
Area id: BF291406000
District: Southwest
Acreage: 7.30575055
Resolution: 2014-860
Resolution Date: 12/11/2014
Source: The City of Tampa
Object Id: 372
Method: PAPER
Area: 29565.3196
XCoord: 552526.244

Map ID
Direction
Distance
Elevation

MAP FINDINGS

Site

Database(s)

EDR ID Number
EPA ID Number

PEOPLES GAS SYSTEM - NORTH CHANNELSIDE DRIVE (Continued)

S117679203

YCoord: 439911.6747

**NNW
1/4-1/2
1664 ft.**

**NEBRASKA AVENUE BROWNFIELD AREA
TAMPA, FL**

**FL BROWNFIELDS S116357486
N/A**

BROWNFIELDS AREAS:

Name: NEBRASKA AVENUE BROWNFIELD AREA
Address: Not reported
City,State,Zip: TAMPA, FL
Area id: BF291306000
District: Southwest
Acreage: 1.53961068
Resolution: 2013-867
Resolution Date: 11/07/2013
Source: The City of Tampa
Object Id: 261
Method: PAPER
Area: 6230.58335
XCoord: 552116.613
YCoord: 439684.2197

**NE
1/4-1/2
2037 ft.**

**NORTH YBOR CHANNEL BROWNFIELD AREA
TAMPA, FL**

**FL BROWNFIELDS S110668470
N/A**

BROWNFIELDS AREAS:

Name: NORTH YBOR CHANNEL BROWNFIELD AREA
Address: Not reported
City,State,Zip: TAMPA, FL
Area id: BF291001000
District: Southwest
Acreage: 25.2678834
Resolution: 2010-1185
Resolution Date: 12/16/2010
Source: City of Tampa
Object Id: 139
Method: PAPER
Area: 102255.896
XCoord: 552996.727
YCoord: 439651.5841

**East
< 1/8
608 ft.**

**THE PLACE AT CHANNELSIDE
TAMPA, FL**

**FL BROWNFIELDS S109529950
N/A**

BROWNFIELDS AREAS:

Name: THE PLACE AT CHANNELSIDE
Address: Not reported
City,State,Zip: TAMPA, FL
Area id: BF290401000
District: Southwest
Acreage: 2.24636799
Resolution: 2004-45
Resolution Date: 01/08/2009

Map ID
Direction
Distance
Elevation

MAP FINDINGS

Site

Database(s)

EDR ID Number
EPA ID Number

THE PLACE AT CHANNELSIDE (Continued)

S109529950

Source: City of Tampa
Object Id: 78
Method: paper
Area: 9090.74530
XCoord: 552575.020
YCoord: 438971.7996

**NW
1/4-1/2
1870 ft.**

CENTRAL PARK VILLAGE BROWNFIELD AREA

FL BROWNFIELDS

**S108946009
N/A**

TAMPA, FL

BROWNFIELDS AREAS:

Name: CENTRAL PARK VILLAGE BROWNFIELD AREA
Address: Not reported
City,State,Zip: TAMPA, FL
Area id: BF290706000
District: Southwest
Acreage: 29.3110599
Resolution: 2007-1300
Resolution Date: 12/20/2007
Source: City of Tampa Resolution No. 2007-1300
Object Id: 142
Method: paper
Area: 118617.641
XCoord: 551859.082
YCoord: 439762.9999

**ENE
1/2-1
4841 ft.**

TAMPA INTERNATIONAL CENTER BROWNFIELD AREA

FL BROWNFIELDS

**S108946007
N/A**

TAMPA, FL

BROWNFIELDS AREAS:

Name: TAMPA INTERNATIONAL CENTER BROWNFIELD AREA
Address: Not reported
City,State,Zip: TAMPA, FL
Area id: BF290703000
District: Southwest
Acreage: 29.6857399
Resolution: 2007-1301
Resolution Date: 12/20/2007
Source: City of Tampa
Object Id: 157
Method: paper
Area: 120133.892
XCoord: 553915.403
YCoord: 439677.3496

Map ID
Direction
Distance
Elevation

MAP FINDINGS

Site

Database(s)

EDR ID Number
EPA ID Number

SSE **FORMER TECO HOOKERS POINT BROWNFIELD AREA** **FL BROWNFIELDS** **S108634467**
1/2-1 **TAMPA, FL** **N/A**
3270 ft.

BROWNFIELDS AREAS:

Name: FORMER TECO HOOKERS POINT BROWNFIELD AREA
Address: Not reported
City,State,Zip: TAMPA, FL
Area id: BF290702000
District: Southwest
Acreage: 31.7227099
Resolution: 2007-365
Resolution Date: 04/12/2007
Source: City of Tampa
Object Id: 76
Method: COGO
Area: 129913.822
XCoord: 553120.852
YCoord: 438014.4562

North **GRAND CENTRAL AT KENNEDY PROPERTY BROWNFIELD AREA** **FL BROWNFIELDS** **S108031690**
< 1/8 **TAMPA, FL** **N/A**
454 ft.

BROWNFIELDS AREAS:

Name: GRAND CENTRAL AT KENNEDY PROPERTY BROWNFIELD AREA
Address: Not reported
City,State,Zip: TAMPA, FL
Area id: BF290601000
District: Southwest
Acreage: 4.36636000
Resolution: 2006-509
Resolution Date: 04/27/2006
Source: City of Tampa
Object Id: 158
Method: paper
Area: 17670.0519
XCoord: 552447.210
YCoord: 439312.0600

ENE **1010-1026 NORTH 19TH STREET** **FL BROWNFIELDS** **S106953493**
1/2-1 **TAMPA, FL** **N/A**
3078 ft.

BROWNFIELDS AREAS:

Name: 1010-1026 NORTH 19TH STREET
Address: Not reported
City,State,Zip: TAMPA, FL
Area id: BF290503000
District: Southwest
Acreage: 7.10206999
Resolution: 2005-634
Resolution Date: 05/26/2005
Source: City of Tampa
Object Id: 74
Method: paper
Area: 28741.0838
XCoord: 553270.728

Map ID
Direction
Distance
Elevation

MAP FINDINGS

Site

Database(s)

EDR ID Number
EPA ID Number

1010-1026 NORTH 19TH STREET (Continued)

S106953493

YCoord: 439621.2446

East
1/8-1/4
774 ft.

**WASHINGTON STREET CROSSING AREA
TAMPA, FL**

**FL BROWNFIELDS S106614542
N/A**

BROWNFIELDS AREAS:

Name: WASHINGTON STREET CROSSING AREA
Address: Not reported
City,State,Zip: TAMPA, FL
Area id: BF290203000
District: Southwest
Acreage: 1.10010000
Resolution: 2002-0457
Resolution Date: 04/25/2002
Source: City of Tampa
Object Id: 160
Method: paper
Area: 4451.99894
XCoord: 552601.211
YCoord: 439051.8082

North
1/8-1/4
1069 ft.

**12TH STREET OPERATIONS YARD
TAMPA, FL**

**FL BROWNFIELDS S106343256
N/A**

BROWNFIELDS AREAS:

Name: 12TH STREET OPERATIONS YARD
Address: Not reported
City,State,Zip: TAMPA, FL
Area id: BF290304000
District: Southwest
Acreage: 9.484
Resolution: 2003-1258
Resolution Date: 10/02/2003
Source: City of Tampa
Object Id: 73
Method: paper
Area: 38744.6663
XCoord: 552464.362
YCoord: 439556.3100

East
1/4-1/2
2160 ft.

**TAMPA PORT AUTHORITY
1101 CHANNELSIDE DRIVE
TAMPA, FL 33602**

**FL AST S105590762
FL BROWNFIELDS N/A
FL TIER 2**

AST:

Name: TAMPA PORT AUTHORITY
Address: 2120 GUY VERGER BLVD
Facility ID: 9805638
Facility Status: OPEN
Type Description: Local Government
Facility Phone: 8132411701
DEP Contractor Own: C
Region: STATE

Map ID
Direction
Distance
Elevation

MAP FINDINGS

Site

Database(s)

EDR ID Number
EPA ID Number

TAMPA PORT AUTHORITY (Continued)

S105590762

Positioning Method: Not reported
Lat/Long (dms): Not reported

Owner:

Owner Id: 68865
Owner Name: TAMPA PORT AUTHORITY
Owner Address: 2120 GUY N VERGER BLVD
Owner Address 2: ATTN: NORBERTO SANCHEZ
Owner City,St,Zip: TAMPA, FL 33605
Owner Contact: NORBERTO SANCHEZ
Owner Phone: 8132411700

Tank Id: Not reported
Status: In service
Status Date: 03/01/2003
Install Date: 3/1/2003
Substance: Unleaded gas
Content Description: Unleaded Gas
Gallons: 2000
Tank Location: ABOVEGROUND

[Click here for Florida Oculus:](#)

BROWNFIELDS AREAS:

Name: TAMPA PORT AUTHORITY
Address: Not reported
City,State,Zip: TAMPA, FL
Area id: BF290101000
District: Southwest
Acreage: 842.427222
Resolution: 2001-0034
Resolution Date: 01/04/2001
Source: City of Tampa
Object Id: 140
Method: PAPER
Area: 3429905.46
XCoord: 553533.165
YCoord: 436070.9025

TIER 2:

Name: TAMPA PORT AUTHORITY
Address: 1101 CHANNELSIDE DRIVE
City,State,Zip: TAMPA, FL 33602

Year: 2019
Facility Id: 6686062
Active Date: Not reported
Inactive Date: Not reported
Sale Pending: Not reported
Original Date: Not reported
PLOT Source: Not reported
Latitude: Not reported
Longitude: Not reported
LEPC District: Not reported
Counties: Not reported

Map ID
Direction
Distance
Elevation

MAP FINDINGS

Site

Database(s)

EDR ID Number
EPA ID Number

TAMPA PORT AUTHORITY (Continued)

S105590762

SERC: Not reported
Program Level: Not reported
PRIME: Not reported
SIC Code: Not reported
SIC Code 2: Not reported
NAICS Code: 488310
Last Modified Date: 03/02/2020
First Submit Date: 03/02/2020
Data Submitted By: Chris Cooley / Environmental Director
Company Name: TAMPA PORT AUTHORITY
Comments: Not reported

Contact:

Contact ID: Not reported
Year: 2019
Facility Id: 6686062
Contact Type: Owner / Operator
Contact Name: Christopher Port Tampa Bay
Contact Title: Not reported
Contact Phone: 813-905-7678
Contact 24Hr Phone: Not reported
Contact Telephone 2: Not reported
Contact Telephone 3: Not reported
Contact Telephone 4: Not reported
Contact Telephone 5: Not reported
Contact Telephone 6: Not reported
Contact Email: ccooley@tampaport.com

Contact ID: Not reported
Year: 2019
Facility Id: 6686062
Contact Type: Owner / Operator
Contact Name: Christopher Port Tampa Bay
Contact Title: Not reported
Contact Phone: 813-905-7678
Contact 24Hr Phone: Not reported
Contact Telephone 2: Not reported
Contact Telephone 3: Not reported
Contact Telephone 4: Not reported
Contact Telephone 5: Not reported
Contact Telephone 6: Not reported
Contact Email: ccooley@tampaport.com

Name: TAMPA PORT AUTHORITY
Address: 1101 CHANNELSIDE DRIVE
City,State,Zip: TAMPA, FL 33602

Year: 2018
Facility Id: 6438082
Active Date: Not reported
Inactive Date: Not reported
Sale Pending: Not reported
Original Date: Not reported
PLOT Source: Not reported
Latitude: Not reported
Longitude: Not reported

Map ID
Direction
Distance
Elevation

MAP FINDINGS

Site

Database(s)

EDR ID Number
EPA ID Number

TAMPA PORT AUTHORITY (Continued)

S105590762

LEPC District: Not reported
Counties: Not reported
SERC: Not reported
Program Level: Not reported
PRIME: Not reported
SIC Code: Not reported
SIC Code 2: Not reported
NAICS Code: 488310
Last Modified Date: 04/05/2019
First Submit Date: 04/05/2019
Data Submitted By: Phillip A Steadham / Environmental Director
Company Name: TAMPA PORT AUTHORITY
Comments: Not reported

Contact:

Contact ID: Not reported
Year: 2018
Facility Id: 6438082
Contact Type: Owner / Operator
Contact Name: Christopher Cooley
Contact Title: Not reported
Contact Phone: Not reported
Contact 24Hr Phone: Not reported
Contact Telephone 2: 813-905-7678
Contact Telephone 3: Not reported
Contact Telephone 4: Not reported
Contact Telephone 5: Not reported
Contact Telephone 6: Not reported
Contact Email: ccooley@tampaport.com

Contact ID: Not reported
Year: 2018
Facility Id: 6438082
Contact Type: Owner / Operator
Contact Name: Christopher Cooley
Contact Title: Not reported
Contact Phone: Not reported
Contact 24Hr Phone: Not reported
Contact Telephone 2: 813-905-7678
Contact Telephone 3: Not reported
Contact Telephone 4: Not reported
Contact Telephone 5: Not reported
Contact Telephone 6: Not reported
Contact Email: ccooley@tampaport.com

Name: TAMPA PORT AUTHORITY
Address: 1101 CHANNELSIDE DRIVE
City,State,Zip: TAMPA, FL 33602

Year: 2017
Facility Id: 6189516
Active Date: Not reported
Inactive Date: Not reported
Sale Pending: Not reported
Original Date: Not reported
PLOT Source: Not reported

Map ID
Direction
Distance
Elevation

MAP FINDINGS

Site

Database(s)

EDR ID Number
EPA ID Number

TAMPA PORT AUTHORITY (Continued)

S105590762

Latitude: Not reported
Longitude: Not reported
LEPC District: Not reported
Counties: Not reported
SERC: Not reported
Program Level: Not reported
PRIME: Not reported
SIC Code: 4491
SIC Code 2: Not reported
NAICS Code: 488310
Last Modified Date: 06/19/2018
First Submit Date: 06/19/2018
Data Submitted By: Phillip A Steadham / Environmental Director
Company Name: TAMPA PORT AUTHORITY
Comments: Not reported

Contact:

Contact ID: Not reported
Year: 2017
Facility Id: 6189516
Contact Type: Emergency Contact
Contact Name: Christopher Cooley
Contact Title: Not reported
Contact Phone: 813-215-0950
Contact 24Hr Phone: Not reported
Contact Telephone 2: 813-905-5030
Contact Telephone 3: 813-241-1886
Contact Telephone 4: 813-905-5030
Contact Telephone 5: Not reported
Contact Telephone 6: 813-905-7678
Contact Email: ccooley@tampaport.com

Name: TAMPA PORT AUTHORITY
Address: 1101 CHANNELSIDE DRIVE
City,State,Zip: TAMPA, FL 33602

Year: 2016
Facility Id: 5865185
Active Date: Not reported
Inactive Date: Not reported
Sale Pending: Not reported
Original Date: Not reported
PLOT Source: Not reported
Latitude: Not reported
Longitude: Not reported
LEPC District: Not reported
Counties: Not reported
SERC: Not reported
Program Level: Not reported
PRIME: Not reported
SIC Code: 4491
SIC Code 2: Not reported
NAICS Code: 488310
Last Modified Date: 04/03/2017
First Submit Date: 04/03/2017
Data Submitted By: Phillip A Steadham / Environmental Director

Map ID
Direction
Distance
Elevation

MAP FINDINGS

Site

Database(s)

EDR ID Number
EPA ID Number

TAMPA PORT AUTHORITY (Continued)

S105590762

Company Name: TAMPA PORT AUTHORITY
Comments: Not reported

Contact:

Contact ID: Not reported
Year: 2016
Facility Id: 5865185
Contact Type: Emergency Contact
Contact Name: Christopher Cooley
Contact Title: Not reported
Contact Phone: 813-215-0950
Contact 24Hr Phone: Not reported
Contact Telephone 2: 813-905-5030
Contact Telephone 3: 813-241-1886
Contact Telephone 4: 813-905-5030
Contact Telephone 5: Not reported
Contact Telephone 6: 813-905-7678
Contact Email: ccooley@tampaport.com

Name: TAMPA PORT AUTHORITY
Address: 1101 CHANNELSIDE DRIVE
City,State,Zip: TAMPA, FL 33602

Year: 2015
Facility Id: 5413678
Active Date: Not reported
Inactive Date: Not reported
Sale Pending: Not reported
Original Date: Not reported
PLOT Source: Not reported
Latitude: 27.9503134
Longitude: -82.44503680000002
LEPC District: Not reported
Counties: Not reported
SERC: Not reported
Program Level: Not reported
PRIME: Not reported
SIC Code: 4491
SIC Code 2: Not reported
NAICS Code: 488310
Last Modified Date: 02/24/2016
First Submit Date: 02/24/2016
Data Submitted By: Phillip A Steadham / Environmental Director
Company Name: TAMPA PORT AUTHORITY
Comments: Not reported

Contact:

Contact ID: Not reported
Year: 2015
Facility Id: 5413678
Contact Type: Emergency Contact
Contact Name: Christopher Cooley
Contact Title: Not reported
Contact Phone: 813-215-0950
Contact 24Hr Phone: Not reported
Contact Telephone 2: 813-905-5030

Map ID
Direction
Distance
Elevation

MAP FINDINGS

Site

Database(s)

EDR ID Number
EPA ID Number

TAMPA PORT AUTHORITY (Continued)

S105590762

Contact Telephone 3: Not reported
Contact Telephone 4: 813-905-7678
Contact Telephone 5: Not reported
Contact Telephone 6: 813-905-7678
Contact Email: ccooley@tampaport.com

Name: TAMPA PORT AUTHORITY
Address: 1101 CHANNELSIDE DRIVE
City,State,Zip: TAMPA, FL 33602

Year: 2014
Facility Id: 4984407
Active Date: Not reported
Inactive Date: Not reported
Sale Pending: Not reported
Original Date: Not reported
PLOT Source: Not reported
Latitude: 27.9503134
Longitude: -82.44503680000002
LEPC District: Not reported
Counties: Not reported
SERC: Not reported
Program Level: Not reported
PRIME: Not reported
SIC Code: 4491
SIC Code 2: Not reported
NAICS Code: 488310
Last Modified Date: 01/14/2015
First Submit Date: 01/14/2015
Data Submitted By: Phillip A Steadham / Environmental Director
Company Name: TAMPA PORT AUTHORITY
Comments: Not reported

Contact:
Contact ID: Not reported
Year: 2014
Facility Id: 4984407
Contact Type: Emergency Contact
Contact Name: PHILLIP STEADHAM
Contact Title: Not reported
Contact Phone: 813-905-5030
Contact 24Hr Phone: Not reported
Contact Telephone 2: 813-905-7678
Contact Telephone 3: Not reported
Contact Telephone 4: Not reported
Contact Telephone 5: Not reported
Contact Telephone 6: Not reported
Contact Email: psteadham@tampaport.com

Name: TAMPA PORT AUTHORITY
Address: 1101 CHANNELSIDE DRIVE
City,State,Zip: TAMPA, FL 33602

Year: 2013

Map ID
Direction
Distance
Elevation

MAP FINDINGS

Site

Database(s)

EDR ID Number
EPA ID Number

TAMPA PORT AUTHORITY (Continued)

S105590762

Facility Id: 4565735
Active Date: Not reported
Inactive Date: Not reported
Sale Pending: Not reported
Original Date: Not reported
PLOT Source: Not reported
Latitude: 27.44577
Longitude: -81.445770
LEPC District: Not reported
Counties: Not reported
SERC: Not reported
Program Level: Not reported
PRIME: Not reported
SIC Code: 4491
SIC Code 2: Not reported
NAICS Code: 488310
Last Modified Date: 03/04/2014
First Submit Date: 03/04/2014
Data Submitted By: Phillip A Steadham / Environmental Director
Company Name: TAMPA PORT AUTHORITY
Comments: Not reported

Contact:

Contact ID: Not reported
Year: 2013
Facility Id: 4565735
Contact Type: Emergency Contact
Contact Name: PHILLIP STEADHAM
Contact Title: Not reported
Contact Phone: 813-905-7678
Contact 24Hr Phone: Not reported
Contact Telephone 2: 813-905-5030
Contact Telephone 3: Not reported
Contact Telephone 4: Not reported
Contact Telephone 5: Not reported
Contact Telephone 6: Not reported
Contact Email: psteadham@tampaport.com

Name: TAMPA PORT AUTHORITY
Address: 1101 CHANNELSIDE DRIVE
City,State,Zip: TAMPA, FL 33602

Year: 2012
Facility Id: 4255141
Active Date: Not reported
Inactive Date: Not reported
Sale Pending: Not reported
Original Date: Not reported
PLOT Source: Not reported
Latitude: 27.44577
Longitude: -81.445770
LEPC District: Not reported
Counties: Not reported
SERC: Not reported
Program Level: Not reported
PRIME: Not reported

Map ID
Direction
Distance
Elevation

MAP FINDINGS

Site

Database(s)

EDR ID Number
EPA ID Number

TAMPA PORT AUTHORITY (Continued)

S105590762

SIC Code: 4491
SIC Code 2: Not reported
NAICS Code: 488310
Last Modified Date: 06/13/2013
First Submit Date: 06/13/2013
Data Submitted By: Phillip A Steadham / Environmental Director
Company Name: TAMPA PORT AUTHORITY
Comments: Not reported

Contact:

Contact ID: Not reported
Year: 2012
Facility Id: 4255141
Contact Type: Tier II Emergency 24 Hour Contact
Contact Name: SECURITY OPERATIONS CENTER SECURITY OPERATIONS CENTER
Contact Title: Not reported
Contact Phone: 813-241-1886
Contact 24Hr Phone: Not reported
Contact Telephone 2: Not reported
Contact Telephone 3: Not reported
Contact Telephone 4: Not reported
Contact Telephone 5: Not reported
Contact Telephone 6: Not reported
Contact Email: Not reported

Contact ID: Not reported
Year: 2012
Facility Id: 4255141
Contact Type: Emergency Contact
Contact Name: PHILLIP STEADHAM
Contact Title: Not reported
Contact Phone: 813-905-7678
Contact 24Hr Phone: Not reported
Contact Telephone 2: 813-905-5030
Contact Telephone 3: Not reported
Contact Telephone 4: Not reported
Contact Telephone 5: Not reported
Contact Telephone 6: Not reported
Contact Email: psteadham@tampaport.com

Contact ID: Not reported
Year: 2012
Facility Id: 4255141
Contact Type: Owner / Operator
Contact Name: TAMPA PORT AUTHORITY
Contact Title: Not reported
Contact Phone: 813-905-7678
Contact 24Hr Phone: Not reported
Contact Telephone 2: Not reported
Contact Telephone 3: Not reported
Contact Telephone 4: Not reported
Contact Telephone 5: Not reported
Contact Telephone 6: Not reported
Contact Email: PSteadham@TampaPort.com

Name: TAMPA PORT AUTHORITY

Map ID
Direction
Distance
Elevation

MAP FINDINGS

Site

Database(s)

EDR ID Number
EPA ID Number

TAMPA PORT AUTHORITY (Continued)

S105590762

Address: 1101 CHANNELSIDE DRIVE
City,State,Zip: TAMPA, FL 33602

Year: 2011
Facility Id: 3993619
Active Date: Not reported
Inactive Date: Not reported
Sale Pending: Not reported
Original Date: Not reported
PLOT Source: Not reported
Latitude: 27.44577
Longitude: -81.445770
LEPC District: Not reported
Counties: Not reported
SERC: Not reported
Program Level: Not reported
PRIME: Not reported
SIC Code: Not reported
SIC Code 2: Not reported
NAICS Code: Not reported
Last Modified Date: 11/12/2012
First Submit Date: 11/09/2012
Data Submitted By: Florida Division of Emergency Management
Company Name: TAMPA PORT AUTHORITY
Comments: Not reported

Contact:

Contact ID: Not reported
Year: 2011
Facility Id: 3993619
Contact Type: Tier II Emergency Contact
Contact Name: PHILLIP STEADHAM
Contact Title: Not reported
Contact Phone: 813-905-5030
Contact 24Hr Phone: Not reported
Contact Telephone 2: Not reported
Contact Telephone 3: Not reported
Contact Telephone 4: Not reported
Contact Telephone 5: Not reported
Contact Telephone 6: Not reported
Contact Email: psteadham@tampaport.com

Contact ID: Not reported
Year: 2011
Facility Id: 3993619
Contact Type: Tier II Secondary 24 Hour Contact
Contact Name: PHILLIP STEADHAM
Contact Title: Not reported
Contact Phone: 813-905-5030
Contact 24Hr Phone: Not reported
Contact Telephone 2: Not reported
Contact Telephone 3: Not reported
Contact Telephone 4: Not reported
Contact Telephone 5: Not reported
Contact Telephone 6: Not reported
Contact Email: psteadham@tampaport.com

Contact ID: Not reported

Map ID
Direction
Distance
Elevation

MAP FINDINGS

Site

Database(s)

EDR ID Number
EPA ID Number

TAMPA PORT AUTHORITY (Continued)

S105590762

Year: 2011
Facility Id: 3993619
Contact Type: Tier II Secondary Contact
Contact Name: PHILLIP STEADHAM
Contact Title: Not reported
Contact Phone: 813-905-5030
Contact 24Hr Phone: Not reported
Contact Telephone 2: Not reported
Contact Telephone 3: Not reported
Contact Telephone 4: Not reported
Contact Telephone 5: Not reported
Contact Telephone 6: Not reported
Contact Email: psteadham@tampaport.com

Contact ID: Not reported
Year: 2011
Facility Id: 3993619
Contact Type: Tier II Emergency 24 Hour Contact
Contact Name: SECURITY OPERATIONS CENTER SECURITY OPERATIONS CENTER
Contact Title: Not reported
Contact Phone: 813-241-1886
Contact 24Hr Phone: Not reported
Contact Telephone 2: Not reported
Contact Telephone 3: Not reported
Contact Telephone 4: Not reported
Contact Telephone 5: Not reported
Contact Telephone 6: Not reported
Contact Email: Not reported

Name: TAMPA PORT AUTHORITY
Address: 1101 CHANNELSIDE DRIVE
City,State,Zip: TAMPA, FL 33602

Year: 2010
Facility Id: Not reported
Active Date: Not reported
Inactive Date: Not reported
Sale Pending: Not reported
Original Date: Not reported
PLOT Source: Not reported
Latitude: 27.44577
Longitude: -81.45
LEPC District: Not reported
Counties: Not reported
SERC: Not reported
Program Level: Not reported
PRIME: Not reported
SIC Code: Not reported
SIC Code 2: Not reported
NAICS Code: Not reported
Last Modified Date: Not reported
First Submit Date: Not reported
Data Submitted By: Not reported
Company Name: Not reported
Comments: Not reported

Map ID
Direction
Distance
Elevation

MAP FINDINGS

Site

Database(s)

EDR ID Number
EPA ID Number

TAMPA PORT AUTHORITY (Continued)

S105590762

Chemical Code: 68476346
Chemical Name: Diesel Fuel Oil (low sulfur)
Chemical State: LIQUID
Location Name: Entire Facility
Container Code: A
Pressure Code: 1
Temperature Code: 4
Average Quantity: 17346
Maximum Quantity: 17346
Days On Site: 365

[Click this hyperlink](#) while viewing on your computer to access
2 additional FL_TIER2: record(s) in the EDR Site Report.

A1	LEE TIRE CO OF FLORIDA INC	EDR Hist Auto	1009102727
< 1/8	301 S MORGAN ST		N/A
1 ft.	TAMPA, FL		

Site 1 of 20 in cluster A

Relative: EDR Hist Auto
Lower

Actual:	Year:	Name:	Type:
5 ft.	1959	LEE TIRE CO OF FLORIDA INC	GASOLINE STATIONS
	1962	LEE TIRE CO OF FLORIDA INC	GASOLINE STATIONS
	1969	LEE TIRE CO OF FLORIDA INC	GASOLINE STATIONS
	1974	LEE TIRE CO OF FLORIDA INC	GASOLINE STATIONS

B2	IRELAND JOHN H CO	EDR Hist Auto	1009107327
< 1/8	309-19 S JEFFERSON		N/A
1 ft.	TAMPA, FL		

Site 1 of 8 in cluster B

Relative: EDR Hist Auto
Higher

Actual:	Year:	Name:	Type:
8 ft.	1934	IRELAND JOHN H CO	AUTOMOBILE REPAIRING

C3	MC DOWELL CHAS S	EDR Hist Auto	1009106159
< 1/8	113 S NEBRASKA AVE		N/A
1 ft.	TAMPA, FL		

Site 1 of 27 in cluster C

Relative: EDR Hist Auto
Higher

Actual:	Year:	Name:	Type:
14 ft.	1930	MC DOWELL CHAS S	AUTOMOBILE REPAIRING
	1934	MCDOWELL CHAS S	AUTOMOBILE REPAIRING
	1939	MC DOWELL CHAS S	AUTOMOBILE REPAIRING
	1955	MC KINNEY S GARAGE	AUTOMOBILE REPAIRING

Map ID
Direction
Distance
Elevation

MAP FINDINGS

EDR ID Number
EPA ID Number

C4 **SEABOARD COLD STORAGE**
101 N BRUSH ST
TAMPA, FL

FL RGA LUST **S115195552**
N/A

< 1/8
0.000 mi.
2 ft.

Site 2 of 27 in cluster C

Relative:
Higher

RGA LUST:

Actual:
15 ft.

2012	SEABOARD COLD STORAGE	101 N BRUSH ST
2011	SEABOARD COLD STORAGE	101 N BRUSH ST
2010	SEABOARD COLD STORAGE	101 N BRUSH ST
2009	SEABOARD COLD STORAGE	101 N BRUSH ST
2008	SEABOARD COLD STORAGE	101 N BRUSH ST
2007	SEABOARD COLD STORAGE	101 N BRUSH ST
2006	SEABOARD COLD STORAGE	101 N BRUSH ST
2005	SEABOARD COLD STORAGE	101 N BRUSH ST
2004	SEABOARD COLD STORAGE	101 N BRUSH ST
2003	SEABOARD COLD STORAGE	101 N BRUSH ST
2002	SEABOARD COLD STORAGE	101 N BRUSH ST
2001	SEABOARD COLD STORAGE	101 N BRUSH ST
2000	SEABOARD COLD STORAGE	101 N BRUSH ST
1999	SEABOARD COLD STORAGE	101 N BRUSH ST
1998	SEABOARD COLD STORAGE	101 N BRUSH ST

C5 **SEABOARD COLD STORAGE**
101 N BRUSH ST
TAMPA, FL 33602

FL LUST **U001354183**
FL UST **N/A**

< 1/8
0.000 mi.
2 ft.

Site 3 of 27 in cluster C

Relative:
Higher

LUST:

Actual:
15 ft.

Name:	SEABOARD COLD STORAGE
Address:	101 N BRUSH ST
City,State,Zip:	TAMPA, FL 33602
Region:	STATE
Facility Id:	8624930
Facility Status:	CLOSED
Facility Type:	C - Fuel user/Non-retail
Facility Phone:	(813)223-3791
Facility Cleanup Rank:	Not reported
District:	Southwest District
Lat/Long (dms):	27 56 53.28 / 82 26 59.49
Section:	19
Township:	29
Range:	19
Feature:	Not reported
Method:	UNVR
Datum:	0
Score:	11
Score Effective Date:	1997-11-04 00:00:00
Score When Ranked:	Not reported
Operator:	SEABOARD COLD STORAGE
Name Update:	Not reported
Address Update:	Not reported

Petroleum Cleanup PCT Facility Score:

Facility Cleanup Status:	CMPL - COMPLETED
Contact:	R MINNER
Contact Company:	SOUTHEAST BANK OF TAMPA
Contact Address:	1 TAMPA CITY CENTER
Contact City/State/Zip:	TAMPA, FL 33602

Map ID
Direction
Distance
Elevation

MAP FINDINGS

Site

Database(s)

EDR ID Number
EPA ID Number

SEABOARD COLD STORAGE (Continued)

U001354183

Phone: (813)229-7951
Bad Address Ind: N
State: FL
Zip: 33602, 4101
Score: 11
Score Effective Date: 1997-11-04 00:00:00
Related Party ID: 25011
Primary RP Role: ACCOUNT OWNER
RP Begin Date: 1994-05-20
RP Zip: Not reported
RP Extension: Not reported

Discharge Cleanup Summary:

Discharge Date: 5/16/1991
PCT Discharge Combined: Not reported
Cleanup Required: R - CLEANUP REQUIRED
Discharge Cleanup Status: NFA - NFA COMPLETE
Disch Cleanup Status Date: 10/23/1992
Cleanup Work Status: COMPLETED
Information Source: D - DISCHARGE NOTIFICATION
Other Source Description: Not reported
Eligibility Indicator: I - INELIGIBLE
Site Manager: MCKELVEY_M
Site Mgr End Date: 3/11/1999
Tank Office: PCLP29 - HILLSBOROUGH ENVIRONMENTAL PROTECTION COMMISSION

Petroleum Cleanup Program Eligibility:

Facility ID: 8624930
Discharge Date: 5/16/1991
Pct Discharge Combined With: Not reported
Cleanup Required: R - CLEANUP REQUIRED
Discharge Cleanup Status: NFA - NFA COMPLETE
Disch Cleanup Status Date: 10/23/1992
Cleanup Work Status: COMPLETED
Information Source: Not reported
Other Source Description: Not reported
Application Received Date: Not reported
Cleanup Program: A - ABANDONED TANK RESTORATION PROGRAM
Eligibility Status: Not reported
Elig Status Date: Not reported
Letter Of Intent Date: Not reported
Redetermined: Not reported
Inspection Date: Not reported
Site Manager: MCKELVEY_M
Site Mgr End Date: 3/11/1999
Tank Office: PCLP29 - HILLSBOROUGH ENVIRONMENTAL PROTECTION COMMISSION
Deductible Amount: Not reported
Deductible Paid To Date: Not reported
Co-Pay Amount: Not reported
Co-Pay Paid To Date: Not reported
Cap Amount: 0

Contaminated Media:

Discharge Date: 5/16/1991
Pct Discharge Combined With: Not reported
Cleanup Required: R - CLEANUP REQUIRED
Discharge Cleanup Status: NFA - NFA COMPLETE
Disch Cleanup Status Date: 10/23/1992

Map ID
Direction
Distance
Elevation

MAP FINDINGS

Site

Database(s)

EDR ID Number
EPA ID Number

SEABOARD COLD STORAGE (Continued)

U001354183

Cleanup Work Status:	COMPLETED
Information Source:	D - DISCHARGE NOTIFICATION
Other Source Description:	Not reported
Elig Indicator:	I - INELIGIBLE
Site Manager:	MCKELVEY_M
Site Mgr End Date:	3/11/1999
Tank Office:	PCLP29 - HILLSBOROUGH ENVIRONM
Contaminated Drinking Wells:	0
Contaminated Monitoring Well:	Yes
Contaminated Soil:	Yes
Contaminated Surface Water:	No
Contaminated Ground Water:	No
Pollutant:	B - Unleaded Gas
Pollutant Other Description:	Not reported
Gallons Discharged:	Not reported
Discharge Date:	5/16/1991
Pct Discharge Combined With:	Not reported
Cleanup Required:	R - CLEANUP REQUIRED
Discharge Cleanup Status:	NFA - NFA COMPLETE
Disch Cleanup Status Date:	10/23/1992
Cleanup Work Status:	COMPLETED
Information Source:	D - DISCHARGE NOTIFICATION
Other Source Description:	Not reported
Elig Indicator:	I - INELIGIBLE
Site Manager:	MCKELVEY_M
Site Mgr End Date:	3/11/1999
Tank Office:	PCLP29 - HILLSBOROUGH ENVIRONM
Contaminated Drinking Wells:	0
Contaminated Monitoring Well:	Yes
Contaminated Soil:	Yes
Contaminated Surface Water:	No
Contaminated Ground Water:	No
Pollutant:	D - Vehicular Diesel
Pollutant Other Description:	Not reported
Gallons Discharged:	Not reported

Task Information:

District:	SWD
Facility ID:	8624930
Facility Status:	CLOSED
Facility Type:	C - Fuel user/Non-retail -
County:	HILLSBOROUGH
County ID:	29
Cleanup Eligibility Status:	I
Source Effective Date:	10-23-1992
Discharge Date:	05-16-1991
Cleanup Required:	R - CLEANUP REQUIRED
Discharge Cleanup Status:	NFA - NFA COMPLETE
Disch Cleanup Status Date:	10-23-1992
SRC Action Type:	NFA - NO FURTHER ACTION
SRC Submit Date:	09-15-1992
SRC Review Date:	10-07-1992
SRC Completion Status:	A - APPROVED
SRC Issue Date:	10-23-1992
SRC Comment:	Not reported
Cleanup Work Status:	COMPLETED
Site Mgr:	MCKELVEY_M
Site Mgr End Date:	03-11-1999

Map ID
Direction
Distance
Elevation

MAP FINDINGS

Site

Database(s)

EDR ID Number
EPA ID Number

SEABOARD COLD STORAGE (Continued)

U001354183

Tank Office: PCLP29 - Hillsborough County
SR Task ID: 46182
SR Cleanup Responsible: RP - RESPONSIBLE PARTY
SR Funding Eligibility Type: -
SR Actual Cost: Not reported
SR Completion Date: Not reported
SR Payment Date: Not reported
SR Oral Date: Not reported
SR Written Date: 09-23-1992
SR Soil Removal: Y
SR Free Product Removal: Not reported
SR Soil Tonnage Removed: Not reported
SR Soil Treatment: Not reported
SR Other Treatment: Not reported
SR Alternate Proc Received Date: Not reported
SR Alternate Procedure Status: Not reported
SR Alternate Procedure Status Date: Not reported
SR Alternate Procedure Comments: Not reported
SA Task ID: 46183
SA Cleanup Responsible: RP - RESPONSIBLE PARTY
SA Funding Eligibility Type: -
SA Actual Cost: Not reported
SA Completion Date: 10-07-1992
SA Payment Date: Not reported
RAP Task ID: 46184
RAP Cleanup Responsible ID: NA - NOT APPLICABLE
RAP Funding Eligibility Type: -
RAP Actual Cost: Not reported
RAP Completion Date: Not reported
RAP Payment Date: Not reported
RAP Last Order Approved: Not reported
RA Task ID: 46185
RA Cleanup Responsible: NA - NOT APPLICABLE
RA Funding Eligibility Type: -
RA Years to Complete: Not reported
RA Actual Cost: Not reported

[Click here for Florida Oculus:](#)

UST:

Facility Id: 8624930
Facility Status: CLOSED
Type Description: Fuel user/Non-retail
Facility Phone: 8132233791
Region: STATE
Positioning Method: UNVR
Lat/Long (dms): 27 56 54 / 82 27 3

Owner:

Owner Id: 25011
Owner Name: SOUTHEAST BANK OF TAMPA
Owner Address: 1 TAMPA CITY CENTER
Owner Address 2: Not reported
Owner City,St,Zip: TAMPA, FL 33602
Owner Contact: R MINNER
Owner Phone: 8132297951

Map ID
Direction
Distance
Elevation

MAP FINDINGS

Site

Database(s)

EDR ID Number
EPA ID Number

SEABOARD COLD STORAGE (Continued)

U001354183

Tank Info:

Name: SEABOARD COLD STORAGE
Address: 101 N BRUSH ST
City: TAMPA
Zip: 33602
Tank Id: 1
Status: Removed
Status Date: 04/30/1992
Install Date: Not reported
Substance: Vehicular diesel
Content Description: Vehicular Diesel
Gallons: 4000
Vessel Indicator: TANK
Tank Location: UNDERGROUND
DEP Contractor: P

Name: SEABOARD COLD STORAGE
Address: 101 N BRUSH ST
City: TAMPA
Zip: 33602
Tank Id: 2
Status: Removed
Status Date: 04/30/1992
Install Date: Not reported
Substance: Vehicular diesel
Content Description: Vehicular Diesel
Gallons: 4000
Vessel Indicator: TANK
Tank Location: UNDERGROUND
DEP Contractor: P

Name: SEABOARD COLD STORAGE
Address: 101 N BRUSH ST
City: TAMPA
Zip: 33602
Tank Id: 3
Status: Removed
Status Date: 04/30/1992
Install Date: Not reported
Substance: Unleaded gas
Content Description: Unleaded Gas
Gallons: 1000
Vessel Indicator: TANK
Tank Location: UNDERGROUND
DEP Contractor: P

[Click here for Florida Oculus:](#)

Map ID
Direction
Distance
Elevation

MAP FINDINGS

EDR ID Number
EPA ID Number

D6 **140 NORTH CHANNELSIDE DRIVE PART A-1900** **FL DWM CONTAM** **S117360500**
SW **140 NORTH CHANNELSIDE DRIVE** **FL RESP PARTY** **N/A**
< 1/8
0.001 mi.
6 ft.

Site 1 of 31 in cluster D

Relative:
Lower

DWM CONTAM:

Actual:
3 ft.

Name: LUTHERAN MINISTRIES OF FLORIDA, INC.
Address: 140 N. CHANNELSIDE DRIVE
City,State,Zip: TAMPA, FL
Program Site Id: ERIC_13738
Lat DD: 27
Lat MM: 56
Lat SS: 54.8691
Long DD: 82
Long MM: 26
Long SS: 46.0586
Office/ District: SWD
Program Area: RESPONSPARTY
Priority Score: Not reported
Datum: HARN
Method: DPHO
Facility Status: Closed
Facility Type: Not reported
Score Effective Date: Not reported
Score When Ranked: Not reported
Rank: Not reported
Operator: DALE REGNIER OR JANE REGNIER
Phone: (813)542-6938
Name Changed: Not reported
Addr Changed: Not reported
Related Party ID: Not reported
Primary RP Role: Not reported
RP Begin Date: Not reported
RP Name: Not reported
RP Address1: Not reported
RP Address2: Not reported
RP City: Not reported
RP State: Not reported
RP Zip5: Not reported
RP Zip4: Not reported
Contact: Not reported
RP Phone: Not reported
RP Extension: Not reported
Site Manager: John R. Sego

Name: 140 NORTH CHANNELSIDE DRIVE PART A-1900
Address: 140 NORTH CHANNELSIDE DRIVE
City,State,Zip: TAMPA, FL
Program Site Id: ERIC_5925
Lat DD: 27
Lat MM: 56
Lat SS: 56
Long DD: 82
Long MM: 26
Long SS: 45
Office/ District: SWD
Program Area: SIS
Priority Score: Not reported

Map ID
Direction
Distance
Elevation

MAP FINDINGS

Site

Database(s)

EDR ID Number
EPA ID Number

140 NORTH CHANNELSIDE DRIVE PART A-1900 (Continued)

S117360500

Datum: NAD83
Method: ADDM
Facility Status: Closed
Facility Type: Not reported
Score Effective Date: Not reported
Score When Ranked: Not reported
Rank: Not reported
Operator: JESSICA BLERSCH
Phone: (904)682-3286
Name Changed: 2016-07-22 00:00:00
Addr Changed: Not reported
Related Party ID: Not reported
Primary RP Role: Not reported
RP Begin Date: Not reported
RP Name: Not reported
RP Address1: Not reported
RP Address2: Not reported
RP City: Not reported
RP State: Not reported
RP Zip5: Not reported
RP Zip4: Not reported
Contact: Not reported
RP Phone: Not reported
RP Extension: Not reported
Site Manager: Not reported

RESP PARTY:

Name: LUTHERAN MINISTRIES OF FLORIDA, INC.
Address: 140 N. CHANNELSIDE DRIVE
City,State,Zip: TAMPA, FL
District: Southwest District
Site Id: 70422
Project Id: 75740
Site Status: CLOSED
Project Manager: SEGO_JR
OGC Case Number: Not reported
Initial Date Received: 02/17/1995
Contaminants: Solvents
Offsite Cont Impact: Y
Priority Score: Not reported
Datum: HARN
Method ID: GGPS
Feature: Not reported
Object Of Interest: CAP_RAP SITE
Proximity To Object: EXACT
Collect Username: BERNHARD_K
Collect Affiliation: DEPARTMENT OF ENVIRONMENTAL PROTECTION
Collect Program Id: CL
Collect Date: 07/06/2006
Map Series Used: 1999 doqs
Map Source Scale: 5000
Interpolation Scale: Not reported
Coordinate Accuracy Id: 4
Verify Method Id: DPHO
Verifier Username: BERNHARD_K
Verifier Affiliation: DEPARTMENT OF ENVIRONMENTAL PROTECTION
Verifying Program Id: CL

Map ID
Direction
Distance
Elevation

MAP FINDINGS

Site

Database(s)

EDR ID Number
EPA ID Number

140 NORTH CHANNELSIDE DRIVE PART A-1900 (Continued)

S117360500

Verification Date: 07/06/2006
Decode for District: Southwest District
Decode for Datum: High Accuracy Reference Network
Decode for Method: Geodetic Quality GPS
Decode for Off Site COC: Yes, there is documentation that contamination above applicable standards or criteria exists offsite.
Decode for V_Method: Digital Aerial Photography With Ground Control
Latitude/Longitude (deg/min/sec): 27 56 / 82 26

**D7
SW
< 1/8
0.001 mi.
6 ft.**

**140 NORTH CHANNELSIDE DRIVE PART A-1900
140 NORTH CHANNELSIDE DRIVE
TAMPA, FL 33601**

FL SITE INV SITES

**S117358374
N/A**

Site 2 of 31 in cluster D

**Relative:
Lower**

SITE INV SITES:

**Actual:
3 ft.**

Name: 140 NORTH CHANNELSIDE DRIVE PART A-1900
Address: 140 NORTH CHANNELSIDE DRIVE
City,State,Zip: TAMPA, FL 33601
Site Number: 5925
Alternate Site Number: ERIC_5925
District: Southwest District
Latitude/Longitude (deg/min/sec): 27 56 / 82 26
Datum: NAD83
Decode of Datum: North American Datum of 1983
Decode of Districtcd: SWD

**A8
SW
< 1/8
0.002 mi.
8 ft.**

**LENTZ ANTHONLY J
309 S MORGAN
TAMPA, FL**

EDR Hist Auto

**1009105045
N/A**

Site 2 of 20 in cluster A

**Relative:
Lower**

EDR Hist Auto

**Actual:
6 ft.**

Year: 1930 Name: LENTZ ANTHONLY J Type: AUTOMOBILE REPAIRING

**D9
SW
< 1/8
0.004 mi.
19 ft.**

**FLORIDA DEP SIS #291
SEC 19 TOWNSHIP 29S RANGE 19E
TAMPA, FL 32399**

FINDS

1016223046

ECHO

N/A

Site 3 of 31 in cluster D

**Relative:
Lower**

FINDS:

Registry ID: 110007472626

**Actual:
3 ft.**

Click Here:

Environmental Interest/Information System:

RCRAInfo is a national information system that supports the Resource Conservation and Recovery Act (RCRA) program through the tracking of events and activities related to facilities that generate, transport, and treat, store, or dispose of hazardous waste. RCRAInfo allows RCRA program staff to track the notification, permit, compliance, and

Map ID
Direction
Distance
Elevation

MAP FINDINGS

Site

Database(s)

EDR ID Number
EPA ID Number

FLORIDA DEP SIS #291 (Continued)

1016223046

corrective action activities required under RCRA.
Florida Environmental System Today Application (FIESTA) Data
Maintenance (FDM) system maintains entity, environmental interest and
affiliation data for the State of Florida.

[Click this hyperlink](#) while viewing on your computer to access
additional FINDS: detail in the EDR Site Report.

ECHO:

Envid: 1016223046
Registry ID: 110007472626
DFR URL: <http://echo.epa.gov/detailed-facility-report?fid=110007472626>
Name: FLORIDA DEP SIS #291
Address: SEC 19 TOWNSHIP 295 RANGE 19E
City,State,Zip: TAMPA, FL 32399

A10
SSW
< 1/8
0.004 mi.
22 ft.

400-498 CHANNELSIDE WALKWAY
TAMPA, FL

ERNS 2016145379
N/A

Site 3 of 20 in cluster A

Relative:
Lower
Actual:
4 ft.

Incident Commons:
NRC Report #: 1145379
Description of Incident: THE CALLER IS REPORTING A SHEEN SPOTTED ON THE WATERS OF GARRISON CHANNEL, SOURCE IS POSSIBLY FROM A DINNER YACHT CRUISE BOAT IN THE AREA. THIS IS A THIRD PARTY REPORT.

Type of Incident: UNKNOWN SHEEN
Incident Cause: UNKNOWN
Incident Date Time: 2016-04-15 16:30:00
Incident DTG: DISCOVERED
Incident Location: UNKNOWN SHEEN INCIDENT
Loaction Address: 400-498 CHANNELSIDE WALKWAY
Location Street 1: SEE LAT/LONG
Location Street 2: GARRISON CHANNEL
Location Nearest City: TAMPA
Location State: FL
Location County: HILLSBOROUGH
Location Zip: Not reported
Distance From City: Not reported
Distance Units: Not reported
Direction From City: Not reported
Lat Deg: 27
Lat Min: 56
Lat Sec: 25
Lat Quad: N
Long Deg: 82
Long Min: 27
Long Sec: 4
Long Quad: W
Location Section: Not reported
Location Township: Not reported
Location range: Not reported
Potential Range: N

Incidents:
NRC Report #: 1145379
Aircraft Type: Not reported
Aircraft Model: Not reported

Map ID
Direction
Distance
Elevation

MAP FINDINGS

Site

Database(s)

EDR ID Number
EPA ID Number

(Continued)

2016145379

Aircraft ID:	Not reported
Aircraft Fuel Capacity:	Not reported
Aircraft Fuel Capacity Units:	Not reported
Aircraft Fuel on Board:	Not reported
Aircraft Fuel on Board Units:	Not reported
Aircraft Spot Number:	Not reported
Aircraft Hanger:	Not reported
Aircraft Runway Number:	Not reported
Road Mile Marker:	Not reported
Building ID:	Not reported
Type of Fixed Object:	Not reported
Power Generating Facility:	U
Generating Capacity:	Not reported
Type of Fuel:	Not reported
NPDES:	Not reported
NPDES Compliance:	U
Pipeline Type:	Not reported
DOT Regulated:	U
Pipeline Above Ground:	ABOVE
Exposed Underwater:	N
Pipeline Covered:	U
Railroad Hotline:	Not reported
Grade Crossing:	U
Location Subdivision:	Not reported
Railroad Milepost:	Not reported
Type Vehicle Involved:	Not reported
Crossing Device Type:	Not reported
Device Operational:	U
DOT Crossing Number:	Not reported
Brake Failure:	U
Description of Tank:	Not reported
Tank Above Ground:	ABOVE
Transportable Container:	U
Tank Regulated:	U
Tank Regulated By:	Not reported
Tank ID:	Not reported
Capacity of Tank:	Not reported
Capacity of Tank Units:	Not reported
Actual Amount:	Not reported
Actual Amount Units:	Not reported
Platform Rig Name:	Not reported
Platform Letter:	Not reported
Location Area ID:	Not reported
Location Block ID:	Not reported
OCSG Number:	Not reported
OCSP Number:	Not reported
State Lease Number:	Not reported
Pier Dock Number:	Not reported
Berth Slip Number:	Not reported
Continuous Release Type:	Not reported
Initial Continuous Release No:	Not reported
Continuous Release Permit:	Not reported
Allision:	U
Type of Structure:	Not reported
Structure Name:	Not reported
Structure Operational:	U
Airbag Deployed:	U

Map ID
Direction
Distance
Elevation

MAP FINDINGS

Site

Database(s)

EDR ID Number
EPA ID Number

(Continued)

2016145379

Date Tiem Normal Service:	Not reported
Service Disruption Time:	Not reported
Service Disruption Units:	Not reported
Transit Bus Flag:	Not reported
CR Begin Date:	Not reported
CR End Date:	Not reported
CR Change Date:	Not reported
FBI Contact:	Not reported
FBI Contact Date Time:	Not reported
Sub Part C Testing Req:	XXX
Conductor Testing:	Not reported
Engineer Testing:	Not reported
Trainman Testing:	Not reported
Yard Foreman Testing:	Not reported
RCL Operator Testing:	Not reported
Brakeman Testing:	Not reported
Train Dispatcher Testing:	Not reported
Signalman Testing:	Not reported
Other Employee Testing:	Not reported
Unknown Testing:	Not reported
Passenger Handling:	Not reported
Passenger Route:	XXX
Passenger Delay:	XXX

Incident Details:

NRC Report #:	1145379
Fire Involved:	N
Fire Extinguished:	U
Any Evacuations:	N
Number Evacuated:	Not reported
Who Evacuated:	Not reported
Radius of Evacuation:	Not reported
Any Injuries:	N
Number Injured:	Not reported
Number Hospitalized:	Not reported
Any Fatalities:	N
Number Fatalities:	Not reported
Any Damages:	N
Damage Amount:	Not reported
Air Corridor Closed:	N
Air Corridor Desc:	Not reported
Air Closure Time:	Not reported
Waterway Closed:	N
Waterway Desc:	Not reported
Waterway Closure Time:	Not reported
Road Closed:	N
Road Desc:	Not reported
Road Closure Time:	Not reported
Closure Direction:	Not reported
Major Artery:	N
Track Closed:	N
Track Desc:	Not reported
Track Closure Time:	Not reported
Media Interest:	UNKNOWN
Medium Desc:	WATER
Additional Medium Info:	GARRISON CHANNEL
Body of Water:	GARRISON CHANNEL

Map ID
Direction
Distance
Elevation

MAP FINDINGS

Site

Database(s)

EDR ID Number
EPA ID Number

(Continued)

2016145379

Tributary of:	Not reported
Release Secured:	U
Estimated Duration of Release:	Not reported
Release rate:	Not reported
Desc Remedial Action:	Not reported
State Agency on Scene:	Not reported
State Agency Report Number:	2016-0465W
Other Agency Notified:	Not reported
Weather Conditions:	OVERCAST
Air Temperature:	Not reported
Wind Speed:	Not reported
Wind Direction:	Not reported
Water Supply Contaminated:	U
Sheen Size:	Not reported
Sheen Color:	UNKNOWN
Direction of Sheen Travel:	Not reported
Sheen Odor Description:	Not reported
Wave Condition:	Not reported
Current Speed:	Not reported
Current Direction:	Not reported
Water Temperature:	Not reported
Track Close Dir:	Not reported
Empl Fatality:	Not reported
Pass Fatality:	Not reported
Community Impact:	Not reported
Wind Speed Unit:	Not reported
Employee Injuries:	Not reported
Passenger Injuries:	Not reported
Occupant Fatality:	Not reported
Current Speed Unit:	Not reported
Road Closure Units:	Not reported
Track CLOsure Units:	Not reported
Sheen Size Units:	Not reported
Additional Info:	Not reported
State Agency Notified:	COUNTY EPC
Federal Agency Notified:	Not reported
nearest River Mile Marker:	Not reported
Sheen Size Length:	Not reported
Sheen Size Length Units:	Not reported
Sheen Size Width:	Not reported
Sheen Size Width Units:	Not reported
Offshore:	N
Duration Unit:	Not reported
Release Rate Unit:	Not reported
Release Rate Rate:	Not reported
Passengers Transferred:	NO

Calls:

NRC Report #:	1145379
Site ID:	20161145379
Date Time Received:	2016-04-15 16:39:41
Date Time Complete:	2016-04-15 16:47:57
Call Type:	INC
Responsible Company:	STAR DINNER CRUISE/YACHT SHIP
Responsible Org Type:	OTHER
Responsible City:	TAMPA
Responsible State:	FL

Map ID
Direction
Distance
Elevation

MAP FINDINGS

Site

Database(s)

EDR ID Number
EPA ID Number

(Continued)

2016145379

Responsible Zip: Not reported
On Behalf: Not reported
Source: TELEPHONE

Material Involved:
NRC Report #: 1145379
Chris Code: OUN
Case Number: 000000-00-0
UN Number: Not reported
Amount of Material: 0
Unit of Measure: UNKNOWN AMOUNT
Name of Material: UNKNOWN OIL
If Reached Water: YES
Amount in Water: 0
Unit of Measure Reach Water: UNKNOWN AMOUNT

A11
SSW
< 1/8
0.004 mi.
22 ft.

FERG'S LIVE
400 CHANNELSIDE DR.
TAMPA, FL 33602
Site 4 of 20 in cluster A

FL ASBESTOS S123645378
N/A

Relative:
Lower
Actual:
4 ft.

ASBESTOS:
Name: FERG'S LIVE
Address: 400 CHANNELSIDE DR.
City,State,Zip: TAMPA, FL 33602
Facility ID: AS05711356
Notification ID: 101315
Notification Type: ORIGINAL
Project Type: DEMOLITION
Notification Status: REVIEWED
Site Name: STRUCTURE
Ordered Demolition?: N
Annual Notification: Not reported
Owner Name: BUCKEYE RESTAURANT VENTURES LLC
Contractor Name: KIMMINS CONTRACTING CORPORATION
Start Date: 03/25/2019
Finish Date: 04/25/2019
Cementitious RACM: Not reported
Cementitious SF: Not reported
Floor RACM: Not reported
Floor SF: Not reported
Pipe RACM: Not reported
Pipe SF: Not reported
CF RACM: Not reported
Roof RACM: Not reported
Roof SF: Not reported
Surface Mat RACM: Not reported
Surface Mat SF: Not reported
Waste Disposal Site: ENTERPRISE LF & RECYC (FKA SID LARKIN & SON, INC.)
Waste Disposal Address: 41111 ENTERPRISE ROAD
Waste Disposal City: DADE CITY
Waste Disposal State: FL
Waste Disposal Zip: 33525
Transporter Name: Not reported
Contractor is Transporter: Y

Map ID
Direction
Distance
Elevation

MAP FINDINGS

Site

Database(s)

EDR ID Number
EPA ID Number

FERG'S LIVE (Continued)

S123645378

Waste Disp ID: 87895
Waste Disp Source: W
Transporter Address: Not reported
Transporter City: Not reported
Transporter State: FL
Transporter Zip: Not reported
Date Receive: 03/04/2019

A12
SSW
< 1/8
0.008 mi.
43 ft.

**371 CHANNEL SIDE WALKWAY
TAMPA, FL**

Site 5 of 20 in cluster A

ERNS 2012007271
N/A

Relative:
Lower
Actual:
4 ft.

Incident Commons:
NRC Report #: 1007271
Description of Incident: CALLER STATED THAT THEY RECEIVED A REPORT OF AN UNKNOWN SHEEN
SUPPOSEDLY FROM A WATER TAXI VESSEL.
Type of Incident: VESSEL
Incident Cause: UNKNOWN
Incident Date Time: 2012-03-29 18:03:00
Incident DTG: DISCOVERED
Incident Location: Not reported
Location Address: 371 CHANNEL SIDE WALKWAY
Location Street 1: Not reported
Location Street 2: Not reported
Location Nearest City: TAMPA
Location State: FL
Location County: HILLSBOROUGH
Location Zip: Not reported
Distance From City: Not reported
Distance Units: Not reported
Direction From City: Not reported
Lat Deg: Not reported
Lat Min: Not reported
Lat Sec: Not reported
Lat Quad: Not reported
Long Deg: Not reported
Long Min: Not reported
Long Sec: Not reported
Long Quad: Not reported
Location Section: Not reported
Location Township: Not reported
Location range: Not reported
Potential Range: N

Incidents:
NRC Report #: 1007271
Aircraft Type: Not reported
Aircraft Model: Not reported
Aircraft ID: Not reported
Aircraft Fuel Capacity: Not reported
Aircraft Fuel Capacity Units: Not reported
Aircraft Fuel on Board: Not reported
Aircraft Fuel on Board Units: Not reported
Aircraft Spot Number: Not reported
Aircraft Hanger: Not reported
Aircraft Runway Number: Not reported

Map ID
Direction
Distance
Elevation

MAP FINDINGS

Site

Database(s)

EDR ID Number
EPA ID Number

(Continued)

2012007271

Road Mile Marker:	Not reported
Building ID:	Not reported
Type of Fixed Object:	Not reported
Power Generating Facility:	U
Generating Capacity:	Not reported
Type of Fuel:	Not reported
NPDES:	Not reported
NPDES Compliance:	U
Pipeline Type:	Not reported
DOT Regulated:	U
Pipeline Above Ground:	ABOVE
Exposed Underwater:	N
Pipeline Covered:	U
Railroad Hotline:	Not reported
Grade Crossing:	U
Location Subdivision:	Not reported
Railroad Milepost:	Not reported
Type Vehicle Involved:	Not reported
Crossing Device Type:	Not reported
Device Operational:	U
DOT Crossing Number:	Not reported
Brake Failure:	U
Description of Tank:	Not reported
Tank Above Ground:	ABOVE
Transportable Container:	U
Tank Regulated:	U
Tank Regulated By:	Not reported
Tank ID:	Not reported
Capacity of Tank:	Not reported
Capacity of Tank Units:	Not reported
Actual Amount:	Not reported
Actual Amount Units:	Not reported
Platform Rig Name:	Not reported
Platform Letter:	Not reported
Location Area ID:	Not reported
Location Block ID:	Not reported
OCSG Number:	Not reported
OCSF Number:	Not reported
State Lease Number:	Not reported
Pier Dock Number:	Not reported
Berth Slip Number:	Not reported
Continuous Release Type:	Not reported
Initial Continuous Release No:	Not reported
Continuous Release Permit:	Not reported
Allision:	U
Type of Structure:	Not reported
Structure Name:	Not reported
Structure Operational:	U
Airbag Deployed:	U
Date Tiem Normal Service:	Not reported
Service Disruption Time:	Not reported
Service Disruption Units:	Not reported
Transit Bus Flag:	Not reported
CR Begin Date:	Not reported
CR End Date:	Not reported
CR Change Date:	Not reported
FBI Contact:	Not reported

Map ID
Direction
Distance
Elevation

MAP FINDINGS

Site

Database(s)

EDR ID Number
EPA ID Number

(Continued)

2012007271

FBI Contact Date Time: Not reported
Sub Part C Testing Req: XXX
Conductor Testing: Not reported
Engineer Testing: Not reported
Trainman Testing: Not reported
Yard Foreman Testing: Not reported
RCL Operator Testing: Not reported
Brakeman Testing: Not reported
Train Dispatcher Testing: Not reported
Signalman Testing: Not reported
Other Employee Testing: Not reported
Unknown Testing: Not reported
Passenger Handling: Not reported
Passenger Route: XXX
Passenger Delay: XXX

Incident Details:

NRC Report #: 1007271
Fire Involved: N
Fire Extinguished: U
Any Evacuations: N
Number Evacuated: Not reported
Who Evacuated: Not reported
Radius of Evacuation: Not reported
Any Injuries: N
Number Injured: Not reported
Number Hospitalized: Not reported
Any Fatalities: N
Number Fatalities: Not reported
Any Damages: N
Damage Amount: Not reported
Air Corridor Closed: N
Air Corridor Desc: Not reported
Air Closure Time: Not reported
Waterway Closed: N
Waterway Desc: Not reported
Waterway Closure Time: Not reported
Road Closed: N
Road Desc: Not reported
Road Closure Time: Not reported
Closure Direction: Not reported
Major Artery: N
Track Closed: N
Track Desc: Not reported
Track Closure Time: Not reported
Media Interest: NONE
Medium Desc: WATER
Additional Medium Info: GARRISON CHANNEL
Body of Water: GARRISON CHANNEL
Tributary of: Not reported
Release Secured: U
Estimated Duration of Release: Not reported
Release rate: Not reported
Desc Remedial Action: INVESTIGATED BY SECTOR IMD. WILL REINVESTIGATE DURING DAY LIGHT.
State Agency on Scene: NONE
State Agency Report Number: NONE
Other Agency Notified: Not reported

Map ID
Direction
Distance
Elevation

MAP FINDINGS

Site

Database(s)

EDR ID Number
EPA ID Number

(Continued)

2012007271

Weather Conditions: CLEAR
Air Temperature: 75
Wind Speed: Not reported
Wind Direction: Not reported
Water Supply Contaminated: U
Sheen Size: Not reported
Sheen Color: UNKNOWN
Direction of Sheen Travel: Not reported
Sheen Odor Description: Not reported
Wave Condition: Not reported
Current Speed: Not reported
Current Direction: Not reported
Water Temperature: Not reported
Track Close Dir: Not reported
Empl Fatality: Not reported
Pass Fatality: Not reported
Community Impact: Not reported
Wind Speed Unit: Not reported
Employee Injuries: Not reported
Passenger Injuries: Not reported
Occupant Fatality: Not reported
Current Speed Unit: Not reported
Road Closure Units: Not reported
Track Closure Units: Not reported
Sheen Size Units: Not reported
Additional Info: Not reported
State Agency Notified: NONE
Federal Agency Notified: USCG
nearest River Mile Marker: Not reported
Sheen Size Length: 60
Sheen Size Length Units: FEET
Sheen Size Width: 10
Sheen Size Width Units: FEET
Offshore: N
Duration Unit: Not reported
Release Rate Unit: Not reported
Release Rate Rate: Not reported
Passengers Transferred: NO

Calls:

NRC Report #: 1007271
Site ID: 20121007271
Date Time Received: 2012-03-29 20:41:46
Date Time Complete: 2012-03-29 20:47:03
Call Type: INC
Responsible Company: TAMPA WATER TAXI
Responsible Org Type: UNKNOWN
Responsible City: Not reported
Responsible State: XX
Responsible Zip: Not reported
On Behalf: Not reported
Source: TELEPHONE

Vessels Detail:

Site ID: 20121007271
Vessel Name: UNKNOWN

Map ID
Direction
Distance
Elevation

MAP FINDINGS

Site

Database(s)

EDR ID Number
EPA ID Number

(Continued)

2012007271

Vessel Type: FERRY
Vessel Number: Not reported
Vessel Length: Not reported
Hull Construction: Not reported
Fuel Capacity: Not reported
Fuel on Board: Not reported
Cargo Capacity: Not reported
Cargo on Board: Not reported
Is Vessel Aground: N
Flag: Not reported
Breadth: Not reported
Draught: Not reported
Fuel Capacity Units: Not reported
Fuel on Board Units: Not reported
Cargo Capacity Units: Not reported
Cargo on Board Units: Not reported

Material Involved:
NRC Report #: 1007271
Chris Code: OUN
Case Number: 000000-00-0
UN Number: Not reported
Amount of Material: 0
Unit of Measure: UNKNOWN AMOUNT
Name of Material: UNKNOWN OIL
If Reached Water: YES
Amount in Water: 0
Unit of Measure Reach Water: UNKNOWN AMOUNT

B13
ENE
< 1/8
0.008 mi.
44 ft.

LANG MOTOR CO
200 S NEBRASKA AV
TAMPA, FL
Site 2 of 8 in cluster B

EDR Hist Auto 1009103372
N/A

Relative:
Higher

EDR Hist Auto

Actual:
8 ft.

Year:	Name:	Type:
1955	LANG MOTOR CO	AUTOMOBILE REPAIRING
1959	LANG MOTOR CO	AUTOMOBILE REPAIRING
1969	LANG MOTOR CO	AUTOMOBILE REPAIRING
1969	LANG MOTOR CO INC	General Automotive Repair Shops
1970	LANG MOTOR CO INC	General Automotive Repair Shops
1973	LANG MOTOR CO INC	General Automotive Repair Shops
1974	LANG MOTOR CO	AUTOMOBILE REPAIRING
1974	LANG MOTOR CO INC	General Automotive Repair Shops
1975	LANG MOTOR CO INC	General Automotive Repair Shops
1976	LANG MOTOR CO INC	General Automotive Repair Shops
1977	LANG MOTOR CO INC	General Automotive Repair Shops

Map ID
Direction
Distance
Elevation

MAP FINDINGS

Site

Database(s)

EDR ID Number
EPA ID Number

A14
SSE
< 1/8
0.011 mi.
56 ft.

K S F CARBURETOR S IGNITION SERVICE
310 S JEFFERSON ST
TAMPA, FL

Site 6 of 20 in cluster A

EDR Hist Auto 1009105460
N/A

Relative:
Lower

EDR Hist Auto

Actual:
7 ft.

Year:	Name:	Type:
1969	K S F CARBURETOR S IGNITION SER	AUTOMOBILE REPAIRING
1974	K & F CARBURETOR & IGNITION SER	AUTOMOBILE REPAIRING
1977	K & F CARBURETOR & IGNITION SV	Automotive Repair Shops, NEC
1978	K & F CARBURETOR & IGNITION SER	AUTOMOBILE REPAIRING
1978	K & F CARBURETOR & IGNITION SV	Automotive Repair Shops, NEC
1979	K & F CARBURETOR & IGNITION SV	Automotive Repair Shops, NEC
1980	K & F CARBURETOR & IGNITION SV	Automotive Repair Shops, NEC
1982	K & F CARBURETOR & IGNITION SV	Automotive Repair Shops, NEC

A15
SW
< 1/8
0.013 mi.
70 ft.

MEDICAL EXAMINERS OFFICE
401 S MORGAN ST
TAMPA, FL 33602

Site 7 of 20 in cluster A

FINDS 1011421602
ECHO N/A

Relative:
Lower

FINDS:
Registry ID: 110035699125

Actual:
4 ft.

Click Here:

Environmental Interest/Information System:

RCRAInfo is a national information system that supports the Resource Conservation and Recovery Act (RCRA) program through the tracking of events and activities related to facilities that generate, transport, and treat, store, or dispose of hazardous waste. RCRAInfo allows RCRA program staff to track the notification, permit, compliance, and corrective action activities required under RCRA.

Florida Environmental System Today Application (FIESTA) Data Maintenance (FDM) system maintains entity, environmental interest and affiliation data for the State of Florida.

[Click this hyperlink](#) while viewing on your computer to access additional FINDS: detail in the EDR Site Report.

ECHO:

Envid:	1011421602
Registry ID:	110035699125
DFR URL:	http://echo.epa.gov/detailed-facility-report?fid=110035699125
Name:	MEDICAL EXAMINERS OFFICE
Address:	401 S MORGAN ST
City,State,Zip:	TAMPA, FL 33602

Map ID
Direction
Distance
Elevation

MAP FINDINGS

Site

Database(s)

EDR ID Number
EPA ID Number

A16
SW
< 1/8
0.013 mi.
70 ft.

CITY MORGUE
401 S. MORGAN ST
TAMPA, FL 33601

Site 8 of 20 in cluster A

FL ASBESTOS **S121154046**
N/A

Relative:
Lower

ASBESTOS:

Actual:
4 ft.

Name: CITY MORGUE
Address: 401 S. MORGAN ST
City,State,Zip: TAMPA, FL 33601
Facility ID: AS05710074
Notification ID: 80196
Notification Type: ORIGINAL
Project Type: DEMOLITION
Notification Status: REVIEWED
Site Name: BUILDING
Ordered Demolition?: N
Annual Notification: Not reported
Owner Name: HILLSBOROUGH COUNTY BOCC
Contractor Name: ALPHA EXCAVATING
Start Date: 11/17/2014
Finish Date: 11/17/2014
Cementitious RACM: Not reported
Cementitious SF: Not reported
Floor RACM: Not reported
Floor SF: Not reported
Pipe RACM: Not reported
Pipe SF: Not reported
CF RACM: Not reported
Roof RACM: Not reported
Roof SF: Not reported
Surface Mat RACM: Not reported
Surface Mat SF: Not reported
Waste Disposal Site: PASCO COUNTY RESOURCE RECOVERY
Waste Disposal Address: 14230 HAYS ROAD
Waste Disposal City: SPRING HILL
Waste Disposal State: FL
Waste Disposal Zip: 34610
Transporter Name: Not reported
Contractor is Transporter: Y
Waste Disp ID: 45799
Waste Disp Source: W
Transporter Address: Not reported
Transporter City: Not reported
Transporter State: FL
Transporter Zip: Not reported
Date Receive: Not reported

A17
SW
< 1/8
0.013 mi.
70 ft.

MEDICAL EXAMINERS OFFICE
401 S MORGAN ST
TAMPA, FL 33602

Site 9 of 20 in cluster A

RCRA-VSQQ **1014469550**
FLTMP9002385

Relative:
Lower

RCRA-VSQQ:

Actual:
4 ft.

Date Form Received by Agency: 1990-08-22 00:00:00.0
Handler Name: MEDICAL EXAMINERS OFFICE
Handler Address: 401 S MORGAN ST
Handler City,State,Zip: TAMPA, FL 33602-5433
EPA ID: FLTMP9002385

Map ID
Direction
Distance
Elevation

MAP FINDINGS

Site

Database(s)

EDR ID Number
EPA ID Number

MEDICAL EXAMINERS OFFICE (Continued)

1014469550

Contact Name:	Not reported
Contact Address:	Not reported
Contact City,State,Zip:	Not reported
Contact Telephone:	Not reported
Contact Fax:	Not reported
Contact Email:	Not reported
Contact Title:	Not reported
EPA Region:	04
Land Type:	Other
Federal Waste Generator Description:	Conditionally Exempt Small Quantity Generator
Non-Notifier:	Not reported
Biennial Report Cycle:	Not reported
Accessibility:	Not reported
Active Site Indicator:	Handler Activities
State District Owner:	FL
State District:	SW
Mailing Address:	Not reported
Mailing City,State,Zip:	Not reported
Owner Name:	Not reported
Owner Type:	Not reported
Operator Name:	Not reported
Operator Type:	Not reported
Short-Term Generator Activity:	Yes
Importer Activity:	No
Mixed Waste Generator:	No
Transporter Activity:	No
Transfer Facility Activity:	No
Recycler Activity with Storage:	No
Small Quantity On-Site Burner Exemption:	No
Smelting Melting and Refining Furnace Exemption:	No
Underground Injection Control:	No
Off-Site Waste Receipt:	No
Universal Waste Indicator:	No
Universal Waste Destination Facility:	No
Federal Universal Waste:	No
Active Site Fed-Reg Treatment Storage and Disposal Facility:	Not reported
Active Site Converter Treatment storage and Disposal Facility:	Not reported
Active Site State-Reg Treatment Storage and Disposal Facility:	Not reported
Active Site State-Reg Handler:	---
Federal Facility Indicator:	Not reported
Hazardous Secondary Material Indicator:	NN
Sub-Part K Indicator:	Not reported
Commercial TSD Indicator:	No
Treatment Storage and Disposal Type:	Not reported
2018 GPRA Permit Baseline:	Not on the Baseline
2018 GPRA Renewals Baseline:	Not on the Baseline
Permit Renewals Workload Universe:	Not reported
Permit Workload Universe:	Not reported
Permit Progress Universe:	Not reported
Post-Closure Workload Universe:	Not reported
Closure Workload Universe:	Not reported
202 GPRA Corrective Action Baseline:	No
Corrective Action Workload Universe:	No
Subject to Corrective Action Universe:	No
Non-TSDFs Where RCRA CA has Been Imposed Universe:	No
TSDFs Potentially Subject to CA Under 3004 (u)/(v) Universe:	No
TSDFs Only Subject to CA under Discretionary Auth Universe:	No

Map ID
Direction
Distance
Elevation

MAP FINDINGS

Site

Database(s)

EDR ID Number
EPA ID Number

MEDICAL EXAMINERS OFFICE (Continued)

1014469550

Corrective Action Priority Ranking:	No NCAPS ranking
Environmental Control Indicator:	No
Institutional Control Indicator:	No
Human Exposure Controls Indicator:	N/A
Groundwater Controls Indicator:	N/A
Operating TSDF Universe:	Not reported
Full Enforcement Universe:	Not reported
Significant Non-Complier Universe:	No
Unaddressed Significant Non-Complier Universe:	No
Addressed Significant Non-Complier Universe:	No
Significant Non-Complier With a Compliance Schedule Universe:	No
Financial Assurance Required:	Not reported
Handler Date of Last Change:	2011-06-23 16:56:54.0
Recognized Trader-Importer:	No
Recognized Trader-Exporter:	No
Importer of Spent Lead Acid Batteries:	No
Exporter of Spent Lead Acid Batteries:	No
Recycler Activity Without Storage:	Not reported
Manifest Broker:	Not reported
Sub-Part P Indicator:	No

Historic Generators:

Receive Date:	1990-08-22 00:00:00.0
Handler Name:	MEDICAL EXAMINERS OFFICE
Federal Waste Generator Description:	Conditionally Exempt Small Quantity Generator
State District Owner:	FL
Large Quantity Handler of Universal Waste:	No
Recognized Trader Importer:	No
Recognized Trader Exporter:	No
Spent Lead Acid Battery Importer:	No
Spent Lead Acid Battery Exporter:	No
Current Record:	Yes
Non Storage Recycler Activity:	Not reported
Electronic Manifest Broker:	Not reported

List of NAICS Codes and Descriptions:

NAICS Codes:	No NAICS Codes Found
--------------	----------------------

Facility Has Received Notices of Violations:

Violations:	No Violations Found
-------------	---------------------

Evaluation Action Summary:

Evaluations:	No Evaluations Found
--------------	----------------------

Map ID
Direction
Distance
Elevation

MAP FINDINGS

Site

Database(s)

EDR ID Number
EPA ID Number

B18
NNW
< 1/8
0.014 mi.
75 ft.
BAYSHORE FOUR SEASONS LTD
102 JEFFERSON ST
TAMPA, FL 33602
Site 3 of 8 in cluster B

FL LUST
FL UST
U004022960
N/A

Relative:
Higher

LUST:

Actual:
15 ft.

Name: BAYSHORE FOUR SEASONS LTD
Address: 102 JEFFERSON ST
City,State,Zip: TAMPA, FL 33602
Region: STATE
Facility Id: 9807787
Facility Status: CLOSED
Facility Type: Z - Other Regulated Facility
Facility Phone: (813)224-9403
Facility Cleanup Rank: Not reported
District: Southwest District
Lat/Long (dms): 27 56 49.2673 / 82 27 10.6557
Section: Not reported
Township: Not reported
Range: Not reported
Feature: Not reported
Method: Not reported
Datum: Not reported
Score: Not reported
Score Effective Date: Not reported
Score When Ranked: Not reported
Operator: DR RALPH HERRMANN
Name Update: 2006-06-14 00:00:00
Address Update: 2006-06-14 00:00:00

Petroleum Cleanup PCT Facility Score:

Facility Cleanup Status: CMPL - COMPLETED
Contact: PETER GOTTSCHALK
Contact Company: BAYSMORE FOUR SEASONS LTD
Contact Address: 4350 W CYPRESS ST SUITE 300
Contact City/State/Zip: TAMPA, FL 33607
Phone: (813)996-2555
Bad Address Ind: N
State: FL
Zip: 33602
Score: Not reported
Score Effective Date: Not reported
Related Party ID: 59136
Primary RP Role: ACCOUNT OWNER
RP Begin Date: 2005-12-02
RP Zip: Not reported
RP Extension: Not reported

Discharge Cleanup Summary:

Discharge Date: 7/28/2005
PCT Discharge Combined: Not reported
Cleanup Required: R - CLEANUP REQUIRED
Discharge Cleanup Status: NFA - NFA COMPLETE
Disch Cleanup Status Date: 8/21/2006
Cleanup Work Status: COMPLETED
Information Source: D - DISCHARGE NOTIFICATION
Other Source Description: Not reported
Eligibility Indicator: I - INELIGIBLE

Map ID
Direction
Distance
Elevation

MAP FINDINGS

Site

Database(s)

EDR ID Number
EPA ID Number

BAYSHORE FOUR SEASONS LTD (Continued)

U004022960

Site Manager: MCKELVEY_M
Site Mgr End Date: 7/21/2006
Tank Office: PCLP29 - HILLSBOROUGH ENVIRONMENTAL PROTECTION COMMISSION

Contaminated Media:
Discharge Date: 7/28/2005
Pct Discharge Combined With: Not reported
Cleanup Required: R - CLEANUP REQUIRED
Discharge Cleanup Status: NFA - NFA COMPLETE
Disch Cleanup Status Date: 8/21/2006
Cleanup Work Status: COMPLETED
Information Source: D - DISCHARGE NOTIFICATION
Other Source Description: Not reported
Elig Indicator: I - INELIGIBLE
Site Manager: MCKELVEY_M
Site Mgr End Date: 7/21/2006
Tank Office: PCLP29 - HILLSBOROUGH ENVIRONM
Contaminated Drinking Wells: Not reported
Contaminated Monitoring Well: Not reported
Contaminated Soil: Yes
Contaminated Surface Water: Not reported
Contaminated Ground Water: Yes
Pollutant: B - Unleaded Gas
Pollutant Other Description: Not reported
Gallons Discharged: Not reported

Task Information:
District: SWD
Facility ID: 9807787
Facility Status: CLOSED
Facility Type: Z - Other Regulated Facility -
County: HILLSBOROUGH
County ID: 29
Cleanup Eligibility Status: I
Source Effective Date: 07-19-2006
Discharge Date: 07-28-2005
Cleanup Required: R - CLEANUP REQUIRED
Discharge Cleanup Status: NFA - NFA COMPLETE
Disch Cleanup Status Date: 08-21-2006
SRC Action Type: NFA - NO FURTHER ACTION
SRC Submit Date: 05-17-2006
SRC Review Date: 07-19-2006
SRC Completion Status: A - APPROVED
SRC Issue Date: 08-21-2006
SRC Comment: Not reported
Cleanup Work Status: COMPLETED
Site Mgr: MCKELVEY_M
Site Mgr End Date: 07-21-2006
Tank Office: PCLP29 - Hillsborough County
SR Task ID: Not reported
SR Cleanup Responsible: -
SR Funding Eligibility Type: -
SR Actual Cost: Not reported
SR Completion Date: Not reported
SR Payment Date: Not reported
SR Oral Date: Not reported
SR Written Date: Not reported
SR Soil Removal: Not reported

Map ID
Direction
Distance
Elevation

MAP FINDINGS

Site

Database(s)

EDR ID Number
EPA ID Number

BAYSHORE FOUR SEASONS LTD (Continued)

U004022960

SR Free Product Removal: Not reported
SR Soil Tonnage Removed: Not reported
SR Soil Treatment: Not reported
SR Other Treatment: Not reported
SR Alternate Proc Received Date: Not reported
SR Alternate Procedure Status: Not reported
SR Alternate Procedure Status Date: Not reported
SR Alternate Procedure Comments: Not reported
SA Task ID: 78288
SA Cleanup Responsible: -
SA Funding Eligibility Type: -
SA Actual Cost: Not reported
SA Completion Date: Not reported
SA Payment Date: Not reported
RAP Task ID: Not reported
RAP Cleanup Responsible ID: -
RAP Funding Eligibility Type: -
RAP Actual Cost: Not reported
RAP Completion Date: Not reported
RAP Payment Date: Not reported
RAP Last Order Approved: Not reported
RA Task ID: 78287
RA Cleanup Responsible: -
RA Funding Eligibility Type: -
RA Years to Complete: 0
RA Actual Cost: Not reported

[Click here for Florida Oculus:](#)

UST:

Facility Id: 9807787
Facility Status: CLOSED
Type Description: Other Regulated Facility
Facility Phone: 8132249403
Region: STATE
Positioning Method: Not reported
Lat/Long (dms): Not reported

Owner:

Owner Id: 59136
Owner Name: BAYSMORE FOUR SEASONS LTD
Owner Address: 4350 W CYPRESS ST SUITE 300
Owner Address 2: Not reported
Owner City,St,Zip: TAMPA, FL 33607
Owner Contact: PETER GOTTSCHALK
Owner Phone: 8139962555

Tank Info:

Name: BAYSHORE FOUR SEASONS LTD
Address: 102 JEFFERSON ST
City: TAMPA
Zip: 33602
Tank Id: 1
Status: Removed
Status Date: 10/01/2005
Install Date: Not reported
Substance: Unknown/Not reported

Map ID
Direction
Distance
Elevation

MAP FINDINGS

Site

Database(s)

EDR ID Number
EPA ID Number

BAYSHORE FOUR SEASONS LTD (Continued)

U004022960

Content Description: Unknown/Not Reported
Gallons: 500
Vessel Indicator: TANK
Tank Location: UNDERGROUND
DEP Contractor: P

Name: BAYSHORE FOUR SEASONS LTD
Address: 102 JEFFERSON ST
City: TAMPA
Zip: 33602
Tank Id: 2
Status: Removed
Status Date: 10/01/2005
Install Date: Not reported
Substance: Unknown/Not reported
Content Description: Unknown/Not Reported
Gallons: 500
Vessel Indicator: TANK
Tank Location: UNDERGROUND
DEP Contractor: P

Name: BAYSHORE FOUR SEASONS LTD
Address: 102 JEFFERSON ST
City: TAMPA
Zip: 33602
Tank Id: 3
Status: Removed
Status Date: 10/01/2005
Install Date: Not reported
Substance: Unknown/Not reported
Content Description: Unknown/Not Reported
Gallons: 500
Vessel Indicator: TANK
Tank Location: UNDERGROUND
DEP Contractor: P

Name: BAYSHORE FOUR SEASONS LTD
Address: 102 JEFFERSON ST
City: TAMPA
Zip: 33602
Tank Id: 4
Status: Removed
Status Date: 10/01/2005
Install Date: Not reported
Substance: Unknown/Not reported
Content Description: Unknown/Not Reported
Gallons: 500
Vessel Indicator: TANK
Tank Location: UNDERGROUND
DEP Contractor: P

Name: BAYSHORE FOUR SEASONS LTD
Address: 102 JEFFERSON ST
City: TAMPA
Zip: 33602
Tank Id: 5
Status: Removed

Map ID
Direction
Distance
Elevation

MAP FINDINGS

Site

Database(s)

EDR ID Number
EPA ID Number

BAYSHORE FOUR SEASONS LTD (Continued)

U004022960

Status Date: 10/01/2005
Install Date: Not reported
Substance: Unknown/Not reported
Content Description: Unknown/Not Reported
Gallons: 500
Vessel Indicator: TANK
Tank Location: UNDERGROUND
DEP Contractor: P

Name: BAYSHORE FOUR SEASONS LTD
Address: 102 JEFFERSON ST
City: TAMPA
Zip: 33602
Tank Id: 6
Status: Deleted
Status Date: 10/01/2005
Install Date: Not reported
Substance: Unknown/Not reported
Content Description: Unknown/Not Reported
Gallons: 500
Vessel Indicator: TANK
Tank Location: UNDERGROUND
DEP Contractor: P

[Click here for Florida Oculus:](#)

A19
SW
< 1/8
0.015 mi.
77 ft.

NATIONAL CLEANERS & DYERS
411 EUNICE AV
TAMPA, FL

EDR Hist Cleaner **1009208390**
N/A

Site 10 of 20 in cluster A

Relative:
Lower

EDR Hist Cleaner

Actual:
5 ft.

Year:	Name:	Type:
1925	NATIONAL DRY CLEANERS	CLOTHES CLEANERS AND PRESSERS
1930	NATIONAL CLEANERS & DYERS	CLEANERS
1930	NATIONAL CLEANERS & DYERS	DYERS AND CLEANERS
1934	NATIONAL CLEANERS & DYERS	CLOTHES PRESSERS AND CLEANERS

A20
South
< 1/8
0.015 mi.
77 ft.

TUMNBLIN J S CO INC
317 S JEFFERSON
TAMPA, FL

EDR Hist Auto **1009105164**
N/A

Site 11 of 20 in cluster A

Relative:
Lower

EDR Hist Auto

Actual:
7 ft.

Year:	Name:	Type:
1930	TUMNBLIN J S CO INC	AUTOMOBILE REPAIRING

Map ID
Direction
Distance
Elevation

MAP FINDINGS

EDR ID Number
EPA ID Number

	Site	Database(s)	EDR ID Number EPA ID Number
C21 NNE < 1/8 0.016 mi. 85 ft. Relative: Higher Actual: 15 ft.	CROSS CREEK SHELL LLC 109 N BRUSH ST STE 440 TAMPA, FL 33602 Site 4 of 27 in cluster C EDR Hist Auto Year: Name: Type: 2005 CROSS CREEK SHELL LLC Gasoline Service Stations 2006 CROSS CREEK SHELL LLC Gasoline Service Stations 2007 CROSS CREEK SHELL LLC Gasoline Service Stations 2008 CROSS CREEK SHELL LLC Gasoline Service Stations	EDR Hist Auto	1020736340 N/A

C22 NNE < 1/8 0.016 mi. 85 ft. Relative: Higher Actual: 15 ft.	SHELL STATION GAS AND DELI-SHELL STATION PLANT 109 N. BRUSH ST. TAMPA, FL 33602 Site 5 of 27 in cluster C FINDS: Registry ID: 110047568477 Click Here: Environmental Interest/Information System: WATER TREATMENT PLANT Click this hyperlink while viewing on your computer to access additional FINDS: detail in the EDR Site Report.	FINDS	1026244174 N/A
--	---	--------------	---------------------------------

C23 NNE < 1/8 0.017 mi. 88 ft. Relative: Higher Actual: 15 ft.	SEABOARD COLD STORAGE FACILITY 117 N BRUSH ST TAMPA, FL 33602 Site 6 of 27 in cluster C FINDS: Registry ID: 110035568043 Click Here: Environmental Interest/Information System: RCRAInfo is a national information system that supports the Resource Conservation and Recovery Act (RCRA) program through the tracking of events and activities related to facilities that generate, transport, and treat, store, or dispose of hazardous waste. RCRAInfo allows RCRA program staff to track the notification, permit, compliance, and corrective action activities required under RCRA. Florida Environmental System Today Application (FIESTA) Data Maintenance (FDM) system maintains entity, environmental interest and affiliation data for the State of Florida. Click this hyperlink while viewing on your computer to access additional FINDS: detail in the EDR Site Report.	FINDS ECHO	1011441959 N/A
	ECHO: Envid: 1011441959 Registry ID: 110035568043 DFR URL: http://echo.epa.gov/detailed-facility-report?fid=110035568043 Name: SEABOARD COLD STORAGE FACILITY		

Map ID
Direction
Distance
Elevation

MAP FINDINGS

Site

Database(s)

EDR ID Number
EPA ID Number

SEABOARD COLD STORAGE FACILITY (Continued)

1011441959

Address: 117 N BRUSH ST
City,State,Zip: TAMPA, FL 33602

C24
NNE
< 1/8
0.017 mi.
88 ft.

SEABOARD COLD STORAGE FACILITY
117 N BRUSH ST
TAMPA, FL 33602

RCRA-VSQG 1014470935
FLTMP9203904

Site 7 of 27 in cluster C

Relative:
Higher

RCRA-VSQG:

Actual:
15 ft.

Date Form Received by Agency: 1992-11-23 00:00:00.0
Handler Name: SEABOARD COLD STORAGE FACILITY
Handler Address: 117 N BRUSH ST
Handler City,State,Zip: TAMPA, FL 33602-4101
EPA ID: FLTMP9203904
Contact Name: Not reported
Contact Address: Not reported
Contact City,State,Zip: Not reported
Contact Telephone: Not reported
Contact Fax: Not reported
Contact Email: Not reported
Contact Title: Not reported
EPA Region: 04
Land Type: Other
Federal Waste Generator Description: Conditionally Exempt Small Quantity Generator
Non-Notifier: Not reported
Biennial Report Cycle: Not reported
Accessibility: Not reported
Active Site Indicator: Handler Activities
State District Owner: FL
State District: SW
Mailing Address: Not reported
Mailing City,State,Zip: Not reported
Owner Name: Not reported
Owner Type: Not reported
Operator Name: Not reported
Operator Type: Not reported
Short-Term Generator Activity: Yes
Importer Activity: No
Mixed Waste Generator: No
Transporter Activity: No
Transfer Facility Activity: No
Recycler Activity with Storage: No
Small Quantity On-Site Burner Exemption: No
Smelting Melting and Refining Furnace Exemption: No
Underground Injection Control: No
Off-Site Waste Receipt: No
Universal Waste Indicator: No
Universal Waste Destination Facility: No
Federal Universal Waste: No
Active Site Fed-Reg Treatment Storage and Disposal Facility: Not reported
Active Site Converter Treatment storage and Disposal Facility: Not reported
Active Site State-Reg Treatment Storage and Disposal Facility: Not reported
Active Site State-Reg Handler: ---
Federal Facility Indicator: Not reported
Hazardous Secondary Material Indicator: NN
Sub-Part K Indicator: Not reported
Commercial TSD Indicator: No

Map ID
Direction
Distance
Elevation

MAP FINDINGS

Site

Database(s)

EDR ID Number
EPA ID Number

SEABOARD COLD STORAGE FACILITY (Continued)

1014470935

Treatment Storage and Disposal Type:	Not reported
2018 GPRA Permit Baseline:	Not on the Baseline
2018 GPRA Renewals Baseline:	Not on the Baseline
Permit Renewals Workload Universe:	Not reported
Permit Workload Universe:	Not reported
Permit Progress Universe:	Not reported
Post-Closure Workload Universe:	Not reported
Closure Workload Universe:	Not reported
202 GPRA Corrective Action Baseline:	No
Corrective Action Workload Universe:	No
Subject to Corrective Action Universe:	No
Non-TSDFs Where RCRA CA has Been Imposed Universe:	No
TSDFs Potentially Subject to CA Under 3004 (u)/(v) Universe:	No
TSDFs Only Subject to CA under Discretionary Auth Universe:	No
Corrective Action Priority Ranking:	No NCAPS ranking
Environmental Control Indicator:	No
Institutional Control Indicator:	No
Human Exposure Controls Indicator:	N/A
Groundwater Controls Indicator:	N/A
Operating TSDF Universe:	Not reported
Full Enforcement Universe:	Not reported
Significant Non-Complier Universe:	No
Unaddressed Significant Non-Complier Universe:	No
Addressed Significant Non-Complier Universe:	No
Significant Non-Complier With a Compliance Schedule Universe:	No
Financial Assurance Required:	Not reported
Handler Date of Last Change:	2011-06-23 16:56:54.0
Recognized Trader-Importer:	No
Recognized Trader-Exporter:	No
Importer of Spent Lead Acid Batteries:	No
Exporter of Spent Lead Acid Batteries:	No
Recycler Activity Without Storage:	Not reported
Manifest Broker:	Not reported
Sub-Part P Indicator:	No

Historic Generators:

Receive Date:	1992-11-23 00:00:00.0
Handler Name:	SEABOARD COLD STORAGE FACILITY
Federal Waste Generator Description:	Conditionally Exempt Small Quantity Generator
State District Owner:	FL
Large Quantity Handler of Universal Waste:	No
Recognized Trader Importer:	No
Recognized Trader Exporter:	No
Spent Lead Acid Battery Importer:	No
Spent Lead Acid Battery Exporter:	No
Current Record:	Yes
Non Storage Recycler Activity:	Not reported
Electronic Manifest Broker:	Not reported

List of NAICS Codes and Descriptions:

NAICS Codes:	No NAICS Codes Found
--------------	----------------------

Facility Has Received Notices of Violations:

Violations:	No Violations Found
-------------	---------------------

Map ID
Direction
Distance
Elevation

MAP FINDINGS

Site

Database(s)

EDR ID Number
EPA ID Number

SEABOARD COLD STORAGE FACILITY (Continued)

1014470935

Evaluation Action Summary:

Evaluations:

No Evaluations Found

A25
SW
< 1/8
0.017 mi.
91 ft.

SUNSHINE LAUNDRY
423 EUNICE AV
TAMPA, FL

EDR Hist Cleaner

1009206979
N/A

Site 12 of 20 in cluster A

Relative:
Lower

EDR Hist Cleaner

Actual:
5 ft.

Year: Name:
1925 SUNSHINE LAUNDRY
1930 MODEL LAUNDRY

Type:
LAUNDRIES
LAUNDRIES STEAM

C26
NNE
< 1/8
0.018 mi.
93 ft.

DOWNTOWN PARKING GARAGE
1001 E WASHINGTON ST
TAMPA, FL 33602

FINDS
ECHO

1008171077
N/A

Site 8 of 27 in cluster C

Relative:
Higher

FINDS:
Registry ID: 110020740769

Actual:
15 ft.

Click Here:

Environmental Interest/Information System:

US National Pollutant Discharge Elimination System (NPDES) module of the Compliance Information System (ICIS) tracks surface water permits issued under the Clean Water Act. Under NPDES, all facilities that discharge pollutants from any point source into waters of the United States are required to obtain a permit. The permit will likely contain limits on what can be discharged, impose monitoring and reporting requirements, and include other provisions to ensure that the discharge does not adversely affect water quality. Florida Environmental System Today Application (FIESTA) Data Maintenance (FDM) system maintains entity, environmental interest and affiliation data for the State of Florida.

[Click this hyperlink](#) while viewing on your computer to access additional FINDS: detail in the EDR Site Report.

ECHO:

Envid: 1008171077
Registry ID: 110020740769
DFR URL: <http://echo.epa.gov/detailed-facility-report?fid=110020740769>
Name: DOWNTOWN PARKING GARAGE
Address: 1001 E WASHINGTON ST
City,State,Zip: TAMPA, FL 33602

Map ID
Direction
Distance
Elevation

MAP FINDINGS

Site

Database(s)

EDR ID Number
EPA ID Number

B27
NNW
< 1/8
0.018 mi.
94 ft.
MC DOWELL GARAGE
102 N JEFFERSON
TAMPA, FL
Site 4 of 8 in cluster B

Relative:
Higher

EDR Hist Auto

Actual:
15 ft.

Year: Name:
1944 MC DOWELL GARAGE

Type:
AUTOMOBILE REPAIRING

EDR Hist Auto **1009106689**
N/A

E28
NE
< 1/8
0.018 mi.
95 ft.
GENERAL PORTLAND
211 NORTH MERIDIAN
TAMPA, FL 33602
Site 1 of 38 in cluster E

Relative:
Higher

PRP:

Actual:
13 ft.

Name: GENERAL PORTLAND
Address: 211 NORTH MERIDIAN
City,State,Zip: TAMPA, FL 33602
Superfund EPAID: FLD004091807
Superfund Name: PEAK OIL CO./BAY DRUM CO.
Superfund Address: S.R. 574
Superfund City,State,Zip: TAMPA, FL 33619
NPL Status: Currently on the Final NPL
NPL Status Short Name: Not reported
Data Type: GENERAL NOTICE
Action Date: 7/1/1991
Settlement Code: NJ-5
Settlement: Not Ltrs

PRP **1026597461**
N/A

A29
SSW
< 1/8
0.019 mi.
102 ft.
TWO ATTACHED VACANT STRUCTURES
412 S. MORGAN ST.
TAMPA, FL 33602
Site 13 of 20 in cluster A

Relative:
Lower

ASBESTOS:

Actual:
4 ft.

Name: TWO ATTACHED VACANT STRUCTURES
Address: 412 S. MORGAN ST.
City,State,Zip: TAMPA, FL 33602
Facility ID: AS05709225
Notification ID: 68028
Notification Type: REVISED
Project Type: DEMOLITION
Notification Status: REVIEWED
Site Name: STRUCTURES
Ordered Demolition?: N
Annual Notification: Not reported
Owner Name: GOLD CROWN MANAGEMENT
Contractor Name: KIMMINS ABATEMENT CORP
Start Date: 07/26/2012
Finish Date: 08/06/2012
Cementitious RACM: N
Cementitious SF: Not reported
Floor RACM: N
Floor SF: Not reported

FL ASBESTOS **S121153211**
N/A

Map ID
Direction
Distance
Elevation

MAP FINDINGS

Site

Database(s)

EDR ID Number
EPA ID Number

TWO ATTACHED VACANT STRUCTURES (Continued)

S121153211

Pipe RACM: Y
Pipe SF: Not reported
CF RACM: Not reported
Roof RACM: N
Roof SF: Not reported
Surface Mat RACM: Y
Surface Mat SF: Not reported
Waste Disposal Site: ADVANCED DISPOSAL
Waste Disposal Address: 4000 KNIGHTS TRAIL
Waste Disposal City: SARASOTA
Waste Disposal State: FL
Waste Disposal Zip: 34275
Transporter Name: Not reported
Contractor is Transporter: Y
Waste Disp ID: 847
Waste Disp Source: A
Transporter Address: Not reported
Transporter City: Not reported
Transporter State: Not reported
Transporter Zip: Not reported
Date Receive: Not reported

A30
SSW
< 1/8
0.019 mi.
102 ft.

SERAGRAPHIC ARTS
412 SO. MORGAN
TAMPA, FL 33602
Site 14 of 20 in cluster A

FL UIC S120697940
N/A

Relative:
Lower

Actual:
4 ft.

UIC:
Name: SERAGRAPHIC ARTS
Address: 412 SO. MORGAN
City,State,Zip: TAMPA, FL 33602
Facility ID: 103777
GMS ID: Not reported
Well Name: SWD1
Facility Type: 5
Responsible Authority: Not reported
Responsible Authority Address: Not reported
Responsible Authority City: Not reported
Responsible Authority State: Not reported
Responsible Authority Zip: Not reported
Responsible Authority Tele: Not reported
Section Township Range: Not reported
Facility Status: INACTIVE
Facility Status Data: 04/17/2017
Well Type: A/C RETURN-FLOW WELL (CLOSED-LOOP,NO ADDITIVES)
Injection Well Latitude: 27:56:37.67
Well EPA Number: FLSSWD2917934
Injection Well Longitude: 82:27:10.97
Well Status: INACTIVE
Injection Interval Begin-End: Not reported
Depth: Not reported
Complete Date: Not reported
Date Injection Well Plugged: Not reported
MIT Date: Not reported
Start Date: Not reported
District: SWD

Map ID
Direction
Distance
Elevation

MAP FINDINGS

Site

Database(s)

EDR ID Number
EPA ID Number

A31
WSW
< 1/8
0.023 mi.
119 ft.

SELMON GREENWAY POCKET PARKS

FL NPDES S121164405
N/A

TAMPA, FL

Site 15 of 20 in cluster A

**Relative:
Lower**

WASTEWATER:

**Actual:
5 ft.**

Name: SELMON GREENWAY POCKET PARKS
Address: Not reported
City,State,Zip: TAMPA, FL
Facility ID: FLR10RF52
Facility Type: Construction Stormwater GP
Status: Active - Existing, permitted facility/site for which effluent, reclaimed water or wastewater residual discharge into the environment and/or monitoring is taking place.

District Office: TLST
NPDES Permitted Site: Not reported
Environmental Interest: Not reported
Owner Type: Unknown
Permit Capacity: Not reported
Party Name: Roger W Owens, Project Manager
Company Name: Ajax Paving Industries of FL, LLC
RP Address: 5100 W Lemon St
RP Address 2: Ste 106
RP City,Stat,Zip: Tampa FL 33609-1108
Telephone: 8137691990
Email: rowens@ajaxpaving.com
Issue Date: 08/17/2017
Effective Date: 08/17/2017
Expiration Date: 08/16/2022
DOC Description: Generic Permit
Latitude Degrees: 27
Latitude Minutes: 56
Latitude Seconds: 39.89
Longitude Degrees: 82
Longitude Minutes: 27
Longitude Seconds: 15.05
Treatment: Not reported
Decode For Fstatus: Active

E32
NE
< 1/8
0.023 mi.
121 ft.

TAMPA, FL

ERNS 2003651824
N/A

Site 2 of 38 in cluster E

**Relative:
Higher**

Incident Commons:

**Actual:
13 ft.**

NRC Report #: 651824
Description of Incident: REPORTING MATERIAL RELEASED FROM 5 GALLON BUCKET'S ON A VESSEL, DUE TO EQUIPMENT FAILURE.
Type of Incident: VESSEL
Incident Cause: EQUIPMENT FAILURE
Incident Date Time: 2003-07-24 15:00:00
Incident DTG: OCCURRED
Incident Location: GULF WIND MARINE SHIP YARD
Loaction Address: Not reported
Location Street 1: Not reported
Location Street 2: Not reported
Location Nearest City: TAMPA
Location State: FL

Map ID
Direction
Distance
Elevation

MAP FINDINGS

Site

Database(s)

EDR ID Number
EPA ID Number

(Continued)

2003651824

Location County: HILLSBOROUGH
Location Zip: Not reported
Distance From City: Not reported
Distance Units: Not reported
Direction From City: Not reported
Lat Deg: 27
Lat Min: 56
Lat Sec: 58
Lat Quad: N
Long Deg: 82
Long Min: 26
Long Sec: 54
Long Quad: W
Location Section: Not reported
Location Township: Not reported
Location range: Not reported
Potential Range: Not reported

Incidents:

NRC Report #: 651824
Aircraft Type: Not reported
Aircraft Model: Not reported
Aircraft ID: Not reported
Aircraft Fuel Capacity: Not reported
Aircraft Fuel Capacity Units: Not reported
Aircraft Fuel on Board: Not reported
Aircraft Fuel on Board Units: Not reported
Aircraft Spot Number: Not reported
Aircraft Hanger: Not reported
Aircraft Runway Number: Not reported
Road Mile Marker: Not reported
Building ID: Not reported
Type of Fixed Object: Not reported
Power Generating Facility: U
Generating Capacity: Not reported
Type of Fuel: Not reported
NPDES: Not reported
NPDES Compliance: U
Pipeline Type: Not reported
DOT Regulated: U
Pipeline Above Ground: ABOVE
Exposed Underwater: N
Pipeline Covered: U
Railroad Hotline: Not reported
Grade Crossing: N
Location Subdivision: Not reported
Railroad Milepost: Not reported
Type Vehicle Involved: Not reported
Crossing Device Type: Not reported
Device Operational: Y
DOT Crossing Number: Not reported
Brake Failure: N
Description of Tank: Not reported
Tank Above Ground: ABOVE
Transportable Container: U
Tank Regulated: U
Tank Regulated By: Not reported
Tank ID: Not reported

Map ID
Direction
Distance
Elevation

MAP FINDINGS

Site

Database(s)

EDR ID Number
EPA ID Number

(Continued)

2003651824

Capacity of Tank:	Not reported
Capacity of Tank Units:	Not reported
Actual Amount:	Not reported
Actual Amount Units:	Not reported
Platform Rig Name:	Not reported
Platform Letter:	Not reported
Location Area ID:	Not reported
Location Block ID:	Not reported
OCSG Number:	Not reported
OCSF Number:	Not reported
State Lease Number:	Not reported
Pier Dock Number:	Not reported
Berth Slip Number:	Not reported
Continuous Release Type:	Not reported
Initial Continuous Release No:	Not reported
Continuous Release Permit:	Not reported
Allision:	N
Type of Structure:	Not reported
Structure Name:	Not reported
Structure Operational:	U
Airbag Deployed:	Not reported
Date Tiem Normal Service:	Not reported
Service Disruption Time:	Not reported
Service Disruption Units:	Not reported
Transit Bus Flag:	Not reported
CR Begin Date:	Not reported
CR End Date:	Not reported
CR Change Date:	Not reported
FBI Contact:	Not reported
FBI Contact Date Time:	Not reported
Sub Part C Testing Req:	XXX
Conductor Testing:	Not reported
Engineer Testing:	Not reported
Trainman Testing:	Not reported
Yard Foreman Testing:	Not reported
RCL Operator Testing:	Not reported
Brakeman Testing:	Not reported
Train Dispatcher Testing:	Not reported
Signalman Testing:	Not reported
Other Employee Testing:	Not reported
Unknown Testing:	Not reported
Passenger Handling:	Not reported
Passenger Route:	XXX
Passenger Delay:	XXX

Incident Details:

NRC Report #:	651824
Fire Involved:	N
Fire Extinguished:	U
Any Evacuations:	N
Number Evacuated:	Not reported
Who Evacuated:	Not reported
Radius of Evacuation:	Not reported
Any Injuries:	N
Number Injured:	Not reported
Number Hospitalized:	Not reported
Any Fatalities:	N

Map ID
Direction
Distance
Elevation

MAP FINDINGS

Site

Database(s)

EDR ID Number
EPA ID Number

(Continued)

2003651824

Number Fatalities:	Not reported
Any Damages:	N
Damage Amount:	Not reported
Air Corridor Closed:	N
Air Corridor Desc:	Not reported
Air Closure Time:	Not reported
Waterway Closed:	N
Waterway Desc:	Not reported
Waterway Closure Time:	Not reported
Road Closed:	N
Road Desc:	Not reported
Road Closure Time:	Not reported
Closure Direction:	Not reported
Major Artery:	N
Track Closed:	N
Track Desc:	Not reported
Track Closure Time:	Not reported
Media Interest:	NONE
Medium Desc:	WATER
Additional Medium Info:	UNKNOWN
Body of Water:	UNKNOWN
Tributary of:	Not reported
Release Secured:	Y
Estimated Duration of Release:	Not reported
Release rate:	Not reported
Desc Remedial Action:	DISSIPATE NATURALLY, BOOMS APPLIED
State Agency on Scene:	Not reported
State Agency Report Number:	Not reported
Other Agency Notified:	Not reported
Weather Conditions:	UNKNOWN
Air Temperature:	Not reported
Wind Speed:	Not reported
Wind Direction:	Not reported
Water Supply Contaminated:	N
Sheen Size:	Not reported
Sheen Color:	Not reported
Direction of Sheen Travel:	Not reported
Sheen Odor Description:	Not reported
Wave Condition:	Not reported
Current Speed:	Not reported
Current Direction:	Not reported
Water Temperature:	Not reported
Track Close Dir:	Not reported
Empl Fatality:	Not reported
Pass Fatality:	Not reported
Community Impact:	N
Wind Speed Unit:	Not reported
Employee Injuries:	Not reported
Passenger Injuries:	Not reported
Occupant Fatality:	Not reported
Current Speed Unit:	Not reported
Road Closure Units:	Not reported
Track Closure Units:	Not reported
Sheen Size Units:	Not reported
Additional Info:	CALLER WILL NOTIFY USCG.
State Agency Notified:	Not reported
Federal Agency Notified:	Not reported

Map ID
Direction
Distance
Elevation

MAP FINDINGS

Site

Database(s)

EDR ID Number
EPA ID Number

(Continued)

2003651824

nearest River Mile Marker: Not reported
Sheen Size Length: 100
Sheen Size Length Units: FEET
Sheen Size Width: 25
Sheen Size Width Units: FEET
Offshore: N
Duration Unit: Not reported
Release Rate Unit: Not reported
Release Rate Rate: Not reported
Passengers Transferred: UNK

Calls:

NRC Report #: 651824
Site ID: 2003651824
Date Time Received: 2003-07-24 15:48:29
Date Time Complete: 2003-07-24 15:52:50
Call Type: INC
Responsible Company: Not reported
Responsible Org Type: UNKNOWN
Responsible City: Not reported
Responsible State: XX
Responsible Zip: Not reported
On Behalf: N
Source: TELEPHONE

Vessels Detail:

Site ID: 2003651824
Vessel Name: TUG ENTERPRISE
Vessel Type: TUG
Vessel Number: 7715818
Vessel Length: 42
Hull Construction: STEEL HULL
Fuel Capacity: 0
Fuel on Board: 0
Cargo Capacity: 0
Cargo on Board: 0
Is Vessel Aground: N
Flag: UNITED STATES OF AMERICA
Breadth: Not reported
Draught: Not reported
Fuel Capacity Units: UNKNOWN AMOUNT
Fuel on Board Units: UNKNOWN AMOUNT
Cargo Capacity Units: UNKNOWN AMOUNT
Cargo on Board Units: UNKNOWN AMOUNT

Material Involved:

NRC Report #: 651824
Chris Code: OHY
Case Number: 000000-00-0
UN Number: Not reported
Amount of Material: 1
Unit of Measure: GALLON(S)
Name of Material: HYDRAULIC OIL
If Reached Water: YES
Amount in Water: 1
Unit of Measure Reach Water: GALLON(S)

Map ID
Direction
Distance
Elevation

MAP FINDINGS

Site

Database(s)

EDR ID Number
EPA ID Number

E33
NE
< 1/8
0.027 mi.
140 ft.
BIRDWELL EQUIPMENT CO
202 N 11TH ST
TAMPA, FL 33602
Site 3 of 38 in cluster E

FL LUST
FL UST
U001354903
N/A

Relative:
Higher

LUST:

Actual:
12 ft.

Name: BIRDWELL EQUIPMENT CO
Address: 202 N 11TH ST
City,State,Zip: TAMPA, FL 33602
Region: STATE
Facility Id: 8625698
Facility Status: CLOSED
Facility Type: C - Fuel user/Non-retail
Facility Phone: (813)229-6571
Facility Cleanup Rank: 8533
District: Southwest District
Lat/Long (dms): 27 57 1.09 / 82 26 52.76
Section: 19
Township: 29S
Range: 19E
Feature: Not reported
Method: UNVR
Datum: 0
Score: 10
Score Effective Date: 1997-11-04 00:00:00
Score When Ranked: 10
Operator: BIRDWELL EQUIPMENT CO
Name Update: Not reported
Address Update: Not reported

Petroleum Cleanup PCT Facility Score:

Facility Cleanup Status: CMPL - COMPLETED
Contact: HERBERT SOMERSON
Contact Company: WEISSMAN, IRVING TRUSTEE GRANDWAY IV
Contact Address: 1400 GULF BLVD #810
Contact City/State/Zip: CLEARWATER, FL 34630
Phone: (813)596-5106
Bad Address Ind: N
State: FL
Zip: 33602, 3602
Score: 10
Score Effective Date: 1997-11-04 00:00:00
Related Party ID: 37931
Primary RP Role: ACCOUNT OWNER
RP Begin Date: 1994-10-21
RP Zip: Not reported
RP Extension: Not reported

Discharge Cleanup Summary:

Discharge Date: 9/30/1991
PCT Discharge Combined: Not reported
Cleanup Required: R - CLEANUP REQUIRED
Discharge Cleanup Status: SRCR - SRCR COMPLETE
Disch Cleanup Status Date: 1/29/2007
Cleanup Work Status: COMPLETED
Information Source: A - ABANDONED TANK RESTORATION
Other Source Description: Not reported
Eligibility Indicator: E - ELIGIBLE

Map ID
Direction
Distance
Elevation

MAP FINDINGS

Site

Database(s)

EDR ID Number
EPA ID Number

BIRDWELL EQUIPMENT CO (Continued)

U001354903

Site Manager: MCKELVEY_M
Site Mgr End Date: 1/5/2007
Tank Office: PCLP29 - HILLSBOROUGH ENVIRONMENTAL PROTECTION COMMISSION

Petroleum Cleanup Program Eligibility:

Facility ID: 8625698
Discharge Date: 9/30/1991
Pct Discharge Combined With: Not reported
Cleanup Required: R - CLEANUP REQUIRED
Discharge Cleanup Status: SRCR - SRCR COMPLETE
Disch Cleanup Status Date: 1/29/2007
Cleanup Work Status: COMPLETED
Information Source: Not reported
Other Source Description: Not reported
Application Received Date: Not reported
Cleanup Program: A - ABANDONED TANK RESTORATION PROGRAM
Eligibility Status: Not reported
Elig Status Date: Not reported
Letter Of Intent Date: Not reported
Redetermined: Not reported
Inspection Date: Not reported
Site Manager: MCKELVEY_M
Site Mgr End Date: 1/5/2007
Tank Office: PCLP29 - HILLSBOROUGH ENVIRONMENTAL PROTECTION COMMISSION
Deductible Amount: Not reported
Deductible Paid To Date: Not reported
Co-Pay Amount: Not reported
Co-Pay Paid To Date: Not reported
Cap Amount: 0

Contaminated Media:

Discharge Date: 9/30/1991
Pct Discharge Combined With: Not reported
Cleanup Required: R - CLEANUP REQUIRED
Discharge Cleanup Status: SRCR - SRCR COMPLETE
Disch Cleanup Status Date: 1/29/2007
Cleanup Work Status: COMPLETED
Information Source: A - ABANDONED TANK RESTORATION
Other Source Description: INSPECT
Elig Indicator: E - ELIGIBLE
Site Manager: MCKELVEY_M
Site Mgr End Date: 1/5/2007
Tank Office: PCLP29 - HILLSBOROUGH ENVIRONM
Contaminated Drinking Wells: 0
Contaminated Monitoring Well: Yes
Contaminated Soil: Yes
Contaminated Surface Water: No
Contaminated Ground Water: Yes
Pollutant: A - Leaded Gas
Pollutant Other Description: Not reported
Gallons Discharged: Not reported
Discharge Date: 9/30/1991
Pct Discharge Combined With: Not reported
Cleanup Required: R - CLEANUP REQUIRED
Discharge Cleanup Status: SRCR - SRCR COMPLETE
Disch Cleanup Status Date: 1/29/2007
Cleanup Work Status: COMPLETED
Information Source: A - ABANDONED TANK RESTORATION

Map ID
Direction
Distance
Elevation

MAP FINDINGS

Site

Database(s)

EDR ID Number
EPA ID Number

BIRDWELL EQUIPMENT CO (Continued)

U001354903

Other Source Description: INSPECT
Elig Indicator: E - ELIGIBLE
Site Manager: MCKELVEY_M
Site Mgr End Date: 1/5/2007
Tank Office: PCLP29 - HILLSBOROUGH ENVIRONM
Contaminated Drinking Wells: 0
Contaminated Monitoring Well: Yes
Contaminated Soil: Yes
Contaminated Surface Water: No
Contaminated Ground Water: Yes
Pollutant: D - Vehicular Diesel
Pollutant Other Description: Not reported
Gallons Discharged: Not reported

Task Information:

District: SWD
Facility ID: 8625698
Facility Status: CLOSED
Facility Type: C - Fuel user/Non-retail -
County: HILLSBOROUGH
County ID: 29
Cleanup Eligibility Status: E
Source Effective Date: 01-03-2007
Discharge Date: 09-30-1991
Cleanup Required: R - CLEANUP REQUIRED
Discharge Cleanup Status: SRCR - SRCR COMPLETE
Disch Cleanup Status Date: 01-29-2007
SRC Action Type: SRCR - SITE REHABILITATION COMPLETION REPORT
SRC Submit Date: 12-06-2006
SRC Review Date: 01-03-2007
SRC Completion Status: A - APPROVED
SRC Issue Date: 01-29-2007
SRC Comment: Not reported
Cleanup Work Status: COMPLETED
Site Mgr: MCKELVEY_M
Site Mgr End Date: 01-05-2007
Tank Office: PCLP29 - Hillsborough County
SR Task ID: 46462
SR Cleanup Responsible: RP - RESPONSIBLE PARTY
SR Funding Eligibility Type: -
SR Actual Cost: Not reported
SR Completion Date: 12-09-1993
SR Payment Date: Not reported
SR Oral Date: Not reported
SR Written Date: 12-27-1993
SR Soil Removal: Y
SR Free Product Removal: Not reported
SR Soil Tonnage Removed: 449
SR Soil Treatment: Y
SR Other Treatment: Not reported
SR Alternate Proc Received Date: Not reported
SR Alternate Procedure Status: Not reported
SR Alternate Procedure Status Date: Not reported
SR Alternate Procedure Comments: Not reported
SA Task ID: 46463
SA Cleanup Responsible: RP - RESPONSIBLE PARTY
SA Funding Eligibility Type: -
SA Actual Cost: Not reported

Map ID
Direction
Distance
Elevation

MAP FINDINGS

Site

Database(s)

EDR ID Number
EPA ID Number

BIRDWELL EQUIPMENT CO (Continued)

U001354903

SA Completion Date: Not reported
SA Payment Date: Not reported
RAP Task ID: 46464
RAP Cleanup Responsible ID: RP - RESPONSIBLE PARTY
RAP Funding Eligibility Type: -
RAP Actual Cost: Not reported
RAP Completion Date: Not reported
RAP Payment Date: Not reported
RAP Last Order Approved: Not reported
RA Task ID: 46465
RA Cleanup Responsible: RP - RESPONSIBLE PARTY
RA Funding Eligibility Type: -
RA Years to Complete: 0
RA Actual Cost: Not reported

[Click here for Florida Oculus:](#)

UST:

Facility Id: 8625698
Facility Status: CLOSED
Type Description: Fuel user/Non-retail
Facility Phone: 8132296571
Region: STATE
Positioning Method: UNVR
Lat/Long (dms): 27 57 54 / 82 23 17

Owner:

Owner Id: 37931
Owner Name: WEISSMAN, IRVING TRUSTEE GRANDWAY IV
Owner Address: 1400 GULF BLVD #810
Owner Address 2: Not reported
Owner City,St,Zip: CLEARWATER, FL 34630
Owner Contact: HERBERT SOMERSON
Owner Phone: 8135965106

Tank Info:

Name: BIRDWELL EQUIPMENT CO
Address: 202 N 11TH ST
City: TAMPA
Zip: 33602
Tank Id: 1
Status: Removed
Status Date: 12/31/1991
Install Date: 9/1/1981
Substance: Vehicular diesel
Content Description: Vehicular Diesel
Gallons: 4000
Vessel Indicator: TANK
Tank Location: UNDERGROUND
DEP Contractor: P

Name: BIRDWELL EQUIPMENT CO
Address: 202 N 11TH ST
City: TAMPA
Zip: 33602
Tank Id: 2
Status: Removed

Map ID
Direction
Distance
Elevation

MAP FINDINGS

Site

Database(s)

EDR ID Number
EPA ID Number

BIRDWELL EQUIPMENT CO (Continued)

U001354903

Status Date: 12/31/1991
Install Date: 9/1/1981
Substance: Leaded gas
Content Description: Leaded Gas
Gallons: 4000
Vessel Indicator: TANK
Tank Location: UNDERGROUND
DEP Contractor: P

[Click here for Florida Oculus:](#)

**E34
NE
< 1/8
0.027 mi.
140 ft.**

**BIRDWELL EQUIPMENT CO
202 N 11TH ST
TAMPA, FL**

**FL RGA LUST S115163560
N/A**

Site 4 of 38 in cluster E

**Relative:
Higher**

RGA LUST:

**Actual:
12 ft.**

2012	BIRDWELL EQUIPMENT CO	202 N 11TH ST
2011	BIRDWELL EQUIPMENT CO	202 N 11TH ST
2010	BIRDWELL EQUIPMENT CO	202 N 11TH ST
2009	BIRDWELL EQUIPMENT CO	202 N 11TH ST
2008	BIRDWELL EQUIPMENT CO	202 N 11TH ST
2007	BIRDWELL EQUIPMENT CO	202 N 11TH ST
2006	BIRDWELL EQUIPMENT CO	202 N 11TH ST
2005	BIRDWELL EQUIPMENT CO	202 N 11TH ST
2004	BIRDWELL EQUIPMENT CO	202 N 11TH ST
2003	BIRDWELL EQUIPMENT CO	202 N 11TH ST
2002	BIRDWELL EQUIPMENT CO	202 N 11TH ST
2001	BIRDWELL EQUIPMENT CO	202 N 11TH ST
2000	BIRDWELL EQUIPMENT CO	202 N 11TH ST
1999	BIRDWELL EQUIPMENT CO	202 N 11TH ST
1998	BIRDWELL EQUIPMENT CO	202 N 11TH ST

**E35
NE
< 1/8
0.027 mi.
140 ft.**

**THE SLADE - CHANNELSIDE
202 N 11TH ST
TAMPA, FL 33602**

**FINDS 1010504434
N/A**

Site 5 of 38 in cluster E

**Relative:
Higher**

FINDS:

Registry ID: 110032810741

**Actual:
12 ft.**

[Click Here:](#)

Environmental Interest/Information System:

Florida Environmental System Today Application (FIESTA) Data
Maintenance (FDM) system maintains entity, environmental interest and
affiliation data for the State of Florida.

[Click this hyperlink](#) while viewing on your computer to access
additional FINDS: detail in the EDR Site Report.

Map ID
Direction
Distance
Elevation

MAP FINDINGS

EDR ID Number
EPA ID Number

	Site	Database(s)	EDR ID Number EPA ID Number
E36 NE < 1/8 0.029 mi. 155 ft.	INTERBAY COATINGS 1202 E WASHINGTON ST TAMPA, FL 33602 Site 6 of 38 in cluster E	RCRA NonGen / NLR FINDS ECHO	1001076100 FLR000009845
Relative: Higher	RCRA NonGen / NLR:		
Actual: 12 ft.	Date Form Received by Agency:	2013-10-11 00:00:00.0	
	Handler Name:	INTERBAY COATINGS	
	Handler Address:	1202 E WASHINGTON ST	
	Handler City,State,Zip:	TAMPA, FL 33602-3630	
	EPA ID:	FLR000009845	
	Contact Name:	SCOTT LANCASTER	
	Contact Address:	WASHINGTON E	
	Contact City,State,Zip:	TAMPA, FL 33602	
	Contact Telephone:	813-228-0088	
	Contact Fax:	Not reported	
	Contact Email:	Not reported	
	Contact Title:	MANAGER	
	EPA Region:	04	
	Land Type:	Private	
	Federal Waste Generator Description:	Not a generator, verified	
	Non-Notifier:	Not reported	
	Biennial Report Cycle:	Not reported	
	Accessibility:	Not reported	
	Active Site Indicator:	Not reported	
	State District Owner:	FL	
	State District:	SW	
	Mailing Address:	WASHINGTON E	
	Mailing City,State,Zip:	TAMPA, FL 33602	
	Owner Name:	SCOTT LANCASTER	
	Owner Type:	Private	
	Operator Name:	Not reported	
	Operator Type:	Not reported	
	Short-Term Generator Activity:	No	
	Importer Activity:	No	
	Mixed Waste Generator:	No	
	Transporter Activity:	No	
	Transfer Facility Activity:	No	
	Recycler Activity with Storage:	No	
	Small Quantity On-Site Burner Exemption:	No	
	Smelting Melting and Refining Furnace Exemption:	No	
	Underground Injection Control:	No	
	Off-Site Waste Receipt:	No	
	Universal Waste Indicator:	No	
	Universal Waste Destination Facility:	No	
	Federal Universal Waste:	No	
	Active Site Fed-Reg Treatment Storage and Disposal Facility:	Not reported	
	Active Site Converter Treatment storage and Disposal Facility:	Not reported	
	Active Site State-Reg Treatment Storage and Disposal Facility:	Not reported	
	Active Site State-Reg Handler:	---	
	Federal Facility Indicator:	Not reported	
	Hazardous Secondary Material Indicator:	NN	
	Sub-Part K Indicator:	Not reported	
	Commercial TSD Indicator:	No	
	Treatment Storage and Disposal Type:	Not reported	
	2018 GPRA Permit Baseline:	Not on the Baseline	
	2018 GPRA Renewals Baseline:	Not on the Baseline	
	Permit Renewals Workload Universe:	Not reported	

Map ID
Direction
Distance
Elevation

MAP FINDINGS

Site

Database(s)

EDR ID Number
EPA ID Number

INTERBAY COATINGS (Continued)

1001076100

Permit Workload Universe:	Not reported
Permit Progress Universe:	Not reported
Post-Closure Workload Universe:	Not reported
Closure Workload Universe:	Not reported
202 GPRA Corrective Action Baseline:	No
Corrective Action Workload Universe:	No
Subject to Corrective Action Universe:	No
Non-TSDFs Where RCRA CA has Been Imposed Universe:	No
TSDFs Potentially Subject to CA Under 3004 (u)/(v) Universe:	No
TSDFs Only Subject to CA under Discretionary Auth Universe:	No
Corrective Action Priority Ranking:	No NCAPS ranking
Environmental Control Indicator:	No
Institutional Control Indicator:	No
Human Exposure Controls Indicator:	N/A
Groundwater Controls Indicator:	N/A
Operating TSDF Universe:	Not reported
Full Enforcement Universe:	Not reported
Significant Non-Complier Universe:	No
Unaddressed Significant Non-Complier Universe:	No
Addressed Significant Non-Complier Universe:	No
Significant Non-Complier With a Compliance Schedule Universe:	No
Financial Assurance Required:	Not reported
Handler Date of Last Change:	2015-01-30 14:51:56.0
Recognized Trader-Importer:	No
Recognized Trader-Exporter:	No
Importer of Spent Lead Acid Batteries:	No
Exporter of Spent Lead Acid Batteries:	No
Recycler Activity Without Storage:	Not reported
Manifest Broker:	Not reported
Sub-Part P Indicator:	No

Handler - Owner Operator:

Owner/Operator Indicator:	Owner
Owner/Operator Name:	SCOTT LANCASTER
Legal Status:	Private
Date Became Current:	1996-10-18 00:00:00.
Date Ended Current:	Not reported
Owner/Operator Address:	1202 WASHINGTON E
Owner/Operator City,State,Zip:	TAMPA, FL 33602
Owner/Operator Telephone:	Not reported
Owner/Operator Telephone Ext:	Not reported
Owner/Operator Fax:	Not reported
Owner/Operator Email:	Not reported

Owner/Operator Indicator:	Owner
Owner/Operator Name:	LANCASTER SCOTT
Legal Status:	Private
Date Became Current:	1996-10-18 00:00:00.
Date Ended Current:	Not reported
Owner/Operator Address:	1202 WASHINGTON E
Owner/Operator City,State,Zip:	TAMPA, FL 33602
Owner/Operator Telephone:	Not reported
Owner/Operator Telephone Ext:	Not reported
Owner/Operator Fax:	Not reported
Owner/Operator Email:	Not reported

Map ID
Direction
Distance
Elevation

MAP FINDINGS

Site

Database(s)

EDR ID Number
EPA ID Number

INTERBAY COATINGS (Continued)

1001076100

Owner/Operator Indicator:	Owner
Owner/Operator Name:	SCOTT LANCASTER
Legal Status:	Private
Date Became Current:	1996-10-18 00:00:00.
Date Ended Current:	Not reported
Owner/Operator Address:	1202 WASHINGTON E
Owner/Operator City,State,Zip:	TAMPA, FL 33602
Owner/Operator Telephone:	Not reported
Owner/Operator Telephone Ext:	Not reported
Owner/Operator Fax:	Not reported
Owner/Operator Email:	Not reported

Historic Generators:

Receive Date:	2013-10-11 00:00:00.0
Handler Name:	INTERBAY COATINGS
Federal Waste Generator Description:	Not a generator, verified
State District Owner:	FL
Large Quantity Handler of Universal Waste:	No
Recognized Trader Importer:	No
Recognized Trader Exporter:	No
Spent Lead Acid Battery Importer:	No
Spent Lead Acid Battery Exporter:	No
Current Record:	Yes
Non Storage Recycler Activity:	Not reported
Electronic Manifest Broker:	Not reported

Receive Date:	1995-10-09 00:00:00.0
Handler Name:	INTERBAY COATINGS
Federal Waste Generator Description:	Small Quantity Generator
State District Owner:	FL
Large Quantity Handler of Universal Waste:	No
Recognized Trader Importer:	No
Recognized Trader Exporter:	No
Spent Lead Acid Battery Importer:	No
Spent Lead Acid Battery Exporter:	No
Current Record:	No
Non Storage Recycler Activity:	Not reported
Electronic Manifest Broker:	Not reported

List of NAICS Codes and Descriptions:

NAICS Codes:	No NAICS Codes Found
--------------	----------------------

Facility Has Received Notices of Violation:

Found Violation:	No
Agency Which Determined Violation:	Not reported
Violation Short Description:	Not reported
Date Violation was Determined:	Not reported
Actual Return to Compliance Date:	Not reported
Return to Compliance Qualifier:	Not reported
Violation Responsible Agency:	Not reported
Scheduled Compliance Date:	Not reported
Enforcement Identifier:	Not reported
Date of Enforcement Action:	Not reported
Enforcement Responsible Agency:	Not reported
Enforcement Docket Number:	Not reported
Enforcement Attorney:	Not reported

Map ID
Direction
Distance
Elevation

MAP FINDINGS

Site

Database(s)

EDR ID Number
EPA ID Number

INTERBAY COATINGS (Continued)

1001076100

Corrective Action Component:	Not reported
Appeal Initiated Date:	Not reported
Appeal Resolution Date:	Not reported
Disposition Status Date:	Not reported
Disposition Status:	Not reported
Disposition Status Description:	Not reported
Consent/Final Order Sequence Number:	Not reported
Consent/Final Order Respondent Name:	Not reported
Consent/Final Order Lead Agency:	Not reported
Enforcement Type:	Not reported
Enforcement Responsible Person:	Not reported
Enforcement Responsible Sub-Organization:	Not reported
SEP Sequence Number:	Not reported
SEP Expenditure Amount:	Not reported
SEP Scheduled Completion Date:	Not reported
SEP Actual Date:	Not reported
SEP Defaulted Date:	Not reported
SEP Type:	Not reported
SEP Type Description:	Not reported
Proposed Amount:	Not reported
Final Monetary Amount:	Not reported
Paid Amount:	Not reported
Final Count:	Not reported
Final Amount:	Not reported

Evaluation Action Summary:

Evaluation Date:	1995-07-12 00:00:00.0
Evaluation Responsible Agency:	State
Found Violation:	No
Evaluation Type Description:	COMPLIANCE EVALUATION INSPECTION ON-SITE
Evaluation Responsible Person Identifier:	TBD
Evaluation Responsible Sub-Organization:	SW
Actual Return to Compliance Date:	Not reported
Scheduled Compliance Date:	Not reported
Date of Request:	Not reported
Date Response Received:	Not reported
Request Agency:	Not reported
Former Citation:	Not reported

FINDS:

Registry ID: 110005631940

[Click Here:](#)

Environmental Interest/Information System:

RCRAInfo is a national information system that supports the Resource Conservation and Recovery Act (RCRA) program through the tracking of events and activities related to facilities that generate, transport, and treat, store, or dispose of hazardous waste. RCRAInfo allows RCRA program staff to track the notification, permit, compliance, and corrective action activities required under RCRA.

Florida Environmental System Today Application (FIESTA) Data Maintenance (FDM) system maintains entity, environmental interest and affiliation data for the State of Florida.

Map ID
Direction
Distance
Elevation

MAP FINDINGS

Site

Database(s)

EDR ID Number
EPA ID Number

INTERBAY COATINGS (Continued)

1001076100

[Click this hyperlink](#) while viewing on your computer to access additional FINDS: detail in the EDR Site Report.

ECHO:

Envid: 1001076100
Registry ID: 110005631940
DFR URL: <http://echo.epa.gov/detailed-facility-report?fid=110005631940>
Name: INTERBAY COATINGS
Address: 1202 E WASHINGTON ST
City,State,Zip: TAMPA, FL 33602

E37	TAMPA EXPRESSWAY AUTHORITY (FRM PAUL'S ALIGNMENT S	FL DWM CONTAM	S117361244
NNE	1205 E JACKSON ST	FL RESP PARTY	N/A
< 1/8	TAMPA, FL 33602		
0.030 mi.			
161 ft.	Site 7 of 38 in cluster E		

Relative:
Higher

Actual:
15 ft.

DWM CONTAM:

Name: TAMPA EXPRESSWAY AUTHORITY (FRM PAUL'S ALIGNMENT SOUTH)
Address: 1205 E JACKSON ST
City,State,Zip: TAMPA, FL
Program Site Id: ERIC_13843
Lat DD: 27
Lat MM: 56
Lat SS: 58.0871
Long DD: 82
Long MM: 26
Long SS: 58.4783
Office/ District: SWD
Program Area: RESPONSPARTY
Priority Score: Not reported
Datum: HARN
Method: DPHO
Facility Status: Closed
Facility Type: Not reported
Score Effective Date: Not reported
Score When Ranked: Not reported
Rank: Not reported
Operator: MONROE CNTY
Phone: (305)296-5439
Name Changed: Not reported
Addr Changed: Not reported
Related Party ID: Not reported
Primary RP Role: Not reported
RP Begin Date: Not reported
RP Name: Not reported
RP Address1: Not reported
RP Address2: Not reported
RP City: Not reported
RP State: Not reported
RP Zip5: Not reported
RP Zip4: Not reported
Contact: Not reported
RP Phone: Not reported
RP Extension: Not reported
Site Manager: Astrid FloresThiebaud

Map ID
Direction
Distance
Elevation

MAP FINDINGS

Site

Database(s)

EDR ID Number
EPA ID Number

TAMPA EXPRESSWAY AUTHORITY (FRM PAUL'S ALIGNMENT SOUTH) (Continued)

S117361244

RESP PARTY:

Name: TAMPA EXPRESSWAY AUTHORITY (FRM PAUL'S ALIGNMENT SOUTH)
Address: 1205 E JACKSON ST
City,State,Zip: TAMPA, FL 33602
District: Southwest District
Site Id: 227274
Project Id: 276063
Site Status: CLOSED
Project Manager: THIEBAUD_A
OGC Case Number: Not reported
Initial Date Received: 02/10/2004
Contaminants: Lead
Offsite Cont Impact: Y
Priority Score: Not reported
Datum: HARN
Method ID: UNVR
Feature: Not reported
Object Of Interest: CAP_RAP SITE
Proximity To Object: CENTR
Collect Username: STANDRIDGE_B
Collect Affiliation: DEPARTMENT OF ENVIRONMENTAL PROTECTION
Collect Program Id: CL
Collect Date: 04/08/2005
Map Series Used: 1999 doqs
Map Source Scale: 2506
Interpolation Scale: Not reported
Coordinate Accuracy Id: 4
Verify Method Id: DPFO
Verifier Username: STANDRIDGE_B
Verifier Affiliation: DEPARTMENT OF ENVIRONMENTAL PROTECTION
Verifying Program Id: CL
Verification Date: 04/08/2005
Decode for District: Southwest District
Decode for Datum: High Accuracy Reference Network
Decode for Method: Unverified
Decode for Off Site COC: Yes, there is documentation that contamination above applicable standards or criteria exists offsite.
Decode for V_Method: Digital Aerial Photography With Ground Control
Latitude/Longitude (deg/min/sec): 27 56 / 82 26

Name: TAMPA EXPRESSWAY AUTHORITY (FRM PAUL'S ALIGNMENT SOUTH)
Address: 1205 E JACKSON ST
City,State,Zip: TAMPA, FL 33602
District: Southwest District
Site Id: 227274
Project Id: 276063
Site Status: CLOSED
Project Manager: THIEBAUD_A
OGC Case Number: Not reported
Initial Date Received: 08/26/2013
Contaminants: Not reported
Offsite Cont Impact: Not reported
Priority Score: Not reported
Datum: HARN
Method ID: UNVR
Feature: Not reported
Object Of Interest: CAP_RAP SITE

Map ID
Direction
Distance
Elevation

MAP FINDINGS

Site

Database(s)

EDR ID Number
EPA ID Number

TAMPA EXPRESSWAY AUTHORITY (FRM PAUL'S ALIGNMENT SOUTH) (Continued)

S117361244

Proximity To Object: CENTR
Collect Username: STANDRIDGE_B
Collect Affiliation: DEPARTMENT OF ENVIRONMENTAL PROTECTION
Collect Program Id: CL
Collect Date: 04/08/2005
Map Series Used: 1999 doqs
Map Source Scale: 2506
Interpolation Scale: Not reported
Coordinate Accuracy Id: 4
Verify Method Id: DPHO
Verifier Username: STANDRIDGE_B
Verifier Affiliation: DEPARTMENT OF ENVIRONMENTAL PROTECTION
Verifying Program Id: CL
Verification Date: 04/08/2005
Decode for District: Southwest District
Decode for Datum: High Accuracy Reference Network
Decode for Method: Unverified
Decode for Off Site COC: Not reported
Decode for V_Method: Digital Aerial Photography With Ground Control
Latitude/Longitude (deg/min/sec): 27 56 / 82 26

**E38
NNE
< 1/8
0.030 mi.
161 ft.**

**PAUL S AUTO ALIGNMENT &C UNDERCOATING
1205 JACKSON ST
TAMPA, FL**

**EDR Hist Auto 1009100984
N/A**

Site 8 of 38 in cluster E

**Relative:
Higher**

EDR Hist Auto

**Actual:
15 ft.**

Year:	Name:	Type:
1983	PAUL S AUTO ALIGNMENT &C UNDERC	AUTOMOBILE REPAIRING
1988	PAUL S AUTO ALIGNMENT & UNDERCO	AUTOMOBILE REPAIRING
1993	PAUL S AUTO ALIGNMENT & UNDERCO	AUTOMOBILE REPAIRING AND SERVICE
2011	PAULS AUTO ALLIGNMENT LLC	General Automotive Repair Shops
2014	PAUL ALIGN UNDRCATING STEAMING	General Automotive Repair Shops

**E39
NNE
< 1/8
0.030 mi.
161 ft.**

**HILLSBOROUGH EXPRESSWAY AUTHORITY
1205 E JACKSON ST
TAMPA, FL 33602**

**RCRA-VSQQ 1014466897
FLT050075829**

Site 9 of 38 in cluster E

**Relative:
Higher**

RCRA-VSQQ:

**Actual:
15 ft.**

Date Form Received by Agency:	2005-08-10 00:00:00.0
Handler Name:	HILLSBOROUGH EXPRESSWAY AUTHORITY
Handler Address:	1205 E JACKSON ST
Handler City,State,Zip:	TAMPA, FL 33602-4123
EPA ID:	FLT050075829
Contact Name:	Not reported
Contact Address:	Not reported
Contact City,State,Zip:	Not reported
Contact Telephone:	Not reported
Contact Fax:	Not reported
Contact Email:	Not reported
Contact Title:	Not reported
EPA Region:	04

Map ID
Direction
Distance
Elevation

MAP FINDINGS

Site

Database(s)

EDR ID Number
EPA ID Number

HILLSBOROUGH EXPRESSWAY AUTHORITY (Continued)

1014466897

Land Type:	Other
Federal Waste Generator Description:	Conditionally Exempt Small Quantity Generator
Non-Notifier:	Not reported
Biennial Report Cycle:	Not reported
Accessibility:	Not reported
Active Site Indicator:	Handler Activities
State District Owner:	FL
State District:	SW
Mailing Address:	Not reported
Mailing City, State, Zip:	Not reported
Owner Name:	Not reported
Owner Type:	Not reported
Operator Name:	Not reported
Operator Type:	Not reported
Short-Term Generator Activity:	Yes
Importer Activity:	No
Mixed Waste Generator:	No
Transporter Activity:	No
Transfer Facility Activity:	No
Recycler Activity with Storage:	No
Small Quantity On-Site Burner Exemption:	No
Smelting Melting and Refining Furnace Exemption:	No
Underground Injection Control:	No
Off-Site Waste Receipt:	No
Universal Waste Indicator:	No
Universal Waste Destination Facility:	No
Federal Universal Waste:	No
Active Site Fed-Reg Treatment Storage and Disposal Facility:	Not reported
Active Site Converter Treatment storage and Disposal Facility:	Not reported
Active Site State-Reg Treatment Storage and Disposal Facility:	Not reported
Active Site State-Reg Handler:	---
Federal Facility Indicator:	Not reported
Hazardous Secondary Material Indicator:	NN
Sub-Part K Indicator:	Not reported
Commercial TSD Indicator:	No
Treatment Storage and Disposal Type:	Not reported
2018 GPRA Permit Baseline:	Not on the Baseline
2018 GPRA Renewals Baseline:	Not on the Baseline
Permit Renewals Workload Universe:	Not reported
Permit Workload Universe:	Not reported
Permit Progress Universe:	Not reported
Post-Closure Workload Universe:	Not reported
Closure Workload Universe:	Not reported
202 GPRA Corrective Action Baseline:	No
Corrective Action Workload Universe:	No
Subject to Corrective Action Universe:	No
Non-TSDFs Where RCRA CA has Been Imposed Universe:	No
TSDFs Potentially Subject to CA Under 3004 (u)/(v) Universe:	No
TSDFs Only Subject to CA under Discretionary Auth Universe:	No
Corrective Action Priority Ranking:	No NCAPS ranking
Environmental Control Indicator:	No
Institutional Control Indicator:	No
Human Exposure Controls Indicator:	N/A
Groundwater Controls Indicator:	N/A
Operating TSDF Universe:	Not reported
Full Enforcement Universe:	Not reported
Significant Non-Complier Universe:	No

Map ID
Direction
Distance
Elevation

MAP FINDINGS

Site

Database(s)

EDR ID Number
EPA ID Number

HILLSBOROUGH EXPRESSWAY AUTHORITY (Continued)

1014466897

Unaddressed Significant Non-Complier Universe: No
Addressed Significant Non-Complier Universe: No
Significant Non-Complier With a Compliance Schedule Universe: No
Financial Assurance Required: Not reported
Handler Date of Last Change: 2011-06-23 16:56:54.0
Recognized Trader-Importer: No
Recognized Trader-Exporter: No
Importer of Spent Lead Acid Batteries: No
Exporter of Spent Lead Acid Batteries: No
Recycler Activity Without Storage: Not reported
Manifest Broker: Not reported
Sub-Part P Indicator: No

Historic Generators:

Receive Date: 2005-08-10 00:00:00.0
Handler Name: HILLSBOROUGH EXPRESSWAY AUTHORITY
Federal Waste Generator Description: Conditionally Exempt Small Quantity Generator
State District Owner: FL
Large Quantity Handler of Universal Waste: No
Recognized Trader Importer: No
Recognized Trader Exporter: No
Spent Lead Acid Battery Importer: No
Spent Lead Acid Battery Exporter: No
Current Record: Yes
Non Storage Recycler Activity: Not reported
Electronic Manifest Broker: Not reported

List of NAICS Codes and Descriptions:

NAICS Codes: No NAICS Codes Found

Facility Has Received Notices of Violations:

Violations: No Violations Found

Evaluation Action Summary:

Evaluations: No Evaluations Found

E40
NNE
< 1/8
0.030 mi.
161 ft.

HILLSBOROUGH EXPRESSWAY AUTHORITY
1205 E JACKSON ST
TAMPA, FL 33602
Site 10 of 38 in cluster E

FINDS 1011439598
ECHO N/A

Relative:
Higher
Actual:
15 ft.

FINDS:
Registry ID: 110035505316

[Click Here:](#)

Environmental Interest/Information System:

RCRAInfo is a national information system that supports the Resource Conservation and Recovery Act (RCRA) program through the tracking of events and activities related to facilities that generate, transport, and treat, store, or dispose of hazardous waste. RCRAInfo allows RCRA program staff to track the notification, permit, compliance, and corrective action activities required under RCRA.

Map ID
Direction
Distance
Elevation

MAP FINDINGS

Site

Database(s)

EDR ID Number
EPA ID Number

HILLSBOROUGH EXPRESSWAY AUTHORITY (Continued)

1011439598

Florida Environmental System Today Application (FIESTA) Data
Maintenance (FDM) system maintains entity, environmental interest and
affiliation data for the State of Florida.

[Click this hyperlink](#) while viewing on your computer to access
additional FINDS: detail in the EDR Site Report.

ECHO:

Envid: 1011439598
Registry ID: 110035505316
DFR URL: <http://echo.epa.gov/detailed-facility-report?fid=110035505316>
Name: HILLSBOROUGH EXPRESSWAY AUTHORITY
Address: 1205 E JACKSON ST
City,State,Zip: TAMPA, FL 33602

**C41
NE
< 1/8
0.032 mi.
171 ft.**

**ARDENT MILLS
110 SOUTH NEBRASKA AVE
TAMPA, FL 33602
Site 9 of 27 in cluster C**

**FL TIER 2 S118240138
N/A**

**Relative:
Higher
Actual:
11 ft.**

TIER 2:
Name: ARDENT MILLS
Address: 110 SOUTH NEBRASKA AVE
City,State,Zip: TAMPA, FL 33602

Year: 2018
Facility Id: 6382812
Active Date: Not reported
Inactive Date: Not reported
Sale Pending: Not reported
Original Date: Not reported
PLOT Source: Not reported
Latitude: Not reported
Longitude: Not reported
LEPC District: Not reported
Counties: Not reported
SERC: Not reported
Program Level: Not reported
PRIME: Not reported
SIC Code: Not reported
SIC Code 2: Not reported
NAICS Code: 311211
Last Modified Date: 02/04/2019
First Submit Date: 02/04/2019
Data Submitted By: Foster Grant
Company Name: Ardent Mills LLC
Comments: Not reported

Contact:

Contact ID: Not reported
Year: 2018
Facility Id: 6382812
Contact Type: Owner / Operator
Contact Name: Foster Grant
Contact Title: Not reported
Contact Phone: Not reported
Contact 24Hr Phone: Not reported
Contact Telephone 2: Not reported

Map ID
Direction
Distance
Elevation

MAP FINDINGS

Site

Database(s)

EDR ID Number
EPA ID Number

ARDENT MILLS (Continued)

S118240138

Contact Telephone 3: Not reported
Contact Telephone 4: Not reported
Contact Telephone 5: Not reported
Contact Telephone 6: Not reported
Contact Email: Trey.Grant@ardentmills.com

Contact ID: Not reported
Year: 2018
Facility Id: 6382812
Contact Type: Owner / Operator
Contact Name: Foster Grant
Contact Title: Not reported
Contact Phone: Not reported
Contact 24Hr Phone: Not reported
Contact Telephone 2: Not reported
Contact Telephone 3: Not reported
Contact Telephone 4: Not reported
Contact Telephone 5: Not reported
Contact Telephone 6: Not reported
Contact Email: Trey.Grant@ardentmills.com

Name: ARDENT MILLS
Address: 110 SOUTH NEBRASKA AVE
City,State,Zip: TAMPA, FL 33602

Year: 2017
Facility Id: 6107777
Active Date: Not reported
Inactive Date: Not reported
Sale Pending: Not reported
Original Date: Not reported
PLOT Source: Not reported
Latitude: Not reported
Longitude: Not reported
LEPC District: Not reported
Counties: Not reported
SERC: Not reported
Program Level: Not reported
PRIME: Not reported
SIC Code: 2041
SIC Code 2: Not reported
NAICS Code: 311211
Last Modified Date: 02/26/2018
First Submit Date: 02/26/2018
Data Submitted By: Foster Grant
Company Name: Ardent Mills LLC
Comments: Not reported

Contact:
Contact ID: Not reported
Year: 2017
Facility Id: 6107777
Contact Type: Emergency Contact
Contact Name: Foster Grant
Contact Title: Not reported
Contact Phone: 952-232-9123

Map ID
Direction
Distance
Elevation

MAP FINDINGS

Site

Database(s)

EDR ID Number
EPA ID Number

ARDENT MILLS (Continued)

S118240138

Contact 24Hr Phone: Not reported
Contact Telephone 2: 813-402-5940
Contact Telephone 3: 717-648-7940
Contact Telephone 4: Not reported
Contact Telephone 5: Not reported
Contact Telephone 6: 952-232-9123
Contact Email: Trey.Grant@ardentmills.com

Name: ARDENT MILLS
Address: 110 SOUTH NEBRASKA AVE
City,State,Zip: TAMPA, FL 33602

Year: 2016
Facility Id: 5847820
Active Date: Not reported
Inactive Date: Not reported
Sale Pending: Not reported
Original Date: Not reported
PLOT Source: Not reported
Latitude: Not reported
Longitude: Not reported
LEPC District: Not reported
Counties: Not reported
SERC: Not reported
Program Level: Not reported
PRIME: Not reported
SIC Code: 2041
SIC Code 2: Not reported
NAICS Code: 311211
Last Modified Date: 02/24/2017
First Submit Date: 02/24/2017
Data Submitted By: Foster Grant
Company Name: Ardent Mills LLC
Comments: Not reported

Contact:
Contact ID: Not reported
Year: 2016
Facility Id: 5847820
Contact Type: Emergency Contact
Contact Name: Foster Grant
Contact Title: Not reported
Contact Phone: 952-232-9123
Contact 24Hr Phone: Not reported
Contact Telephone 2: 813-402-5940
Contact Telephone 3: 717-648-7940
Contact Telephone 4: Not reported
Contact Telephone 5: Not reported
Contact Telephone 6: 952-232-9123
Contact Email: Trey.Grant@ardentmills.com

Name: ARDENT MILLS
Address: 110 SOUTH NEBRASKA AVE
City,State,Zip: TAMPA, FL 33602

Map ID
Direction
Distance
Elevation

MAP FINDINGS

Site

Database(s)

EDR ID Number
EPA ID Number

ARDENT MILLS (Continued)

S118240138

Year: 2015
Facility Id: 5377543
Active Date: Not reported
Inactive Date: Not reported
Sale Pending: Not reported
Original Date: Not reported
PLOT Source: Not reported
Latitude: 27.947
Longitude: -82.45
LEPC District: Not reported
Counties: Not reported
SERC: Not reported
Program Level: Not reported
PRIME: Not reported
SIC Code: 2041
SIC Code 2: Not reported
NAICS Code: 311211
Last Modified Date: 01/29/2016
First Submit Date: 01/29/2016
Data Submitted By: Foster Grant
Company Name: Ardent Mills LLC
Comments: Not reported

Contact:
Contact ID: Not reported
Year: 2015
Facility Id: 5377543
Contact Type: Emergency Contact
Contact Name: Foster Grant
Contact Title: Not reported
Contact Phone: 952-232-9123
Contact 24Hr Phone: Not reported
Contact Telephone 2: 813-402-5940
Contact Telephone 3: 717-648-7940
Contact Telephone 4: Not reported
Contact Telephone 5: Not reported
Contact Telephone 6: 952-232-9123
Contact Email: Trey.Grant@ardentmills.com

Name: ARDENT MILLS
Address: 110 SOUTH NEBRASKA AVE
City,State,Zip: TAMPA, FL 33602

Year: 2014
Facility Id: 5010171
Active Date: Not reported
Inactive Date: Not reported
Sale Pending: Not reported
Original Date: Not reported
PLOT Source: Not reported
Latitude: 27.947
Longitude: -82.45
LEPC District: Not reported
Counties: Not reported
SERC: Not reported
Program Level: Not reported

Map ID
Direction
Distance
Elevation

MAP FINDINGS

Site

Database(s)

EDR ID Number
EPA ID Number

ARDENT MILLS (Continued)

S118240138

PRIME: Not reported
SIC Code: 2041
SIC Code 2: Not reported
NAICS Code: 311211
Last Modified Date: 02/18/2015
First Submit Date: 02/18/2015
Data Submitted By: Sean Gager
Company Name: Ardent Mills LLC
Comments: Not reported

Contact:
Contact ID: Not reported
Year: 2014
Facility Id: 5010171
Contact Type: Emergency Contact
Contact Name: Sean Gager
Contact Title: Not reported
Contact Phone: 717-648-7940
Contact 24Hr Phone: Not reported
Contact Telephone 2: 813-402-5940
Contact Telephone 3: Not reported
Contact Telephone 4: Not reported
Contact Telephone 5: Not reported
Contact Telephone 6: Not reported
Contact Email: sean.gager@ardentmills.com

C42
NE
< 1/8
0.032 mi.
171 ft.

CON AGRA INC
110 S NEBRASKA AVE
TAMPA, FL

FL RGA LUST **S115170023**
N/A

Site 10 of 27 in cluster C

Relative:
Higher

RGA LUST:

Actual:
11 ft.

2012	CON AGRA INC	110 S NEBRASKA AVE
2011	CON AGRA INC	110 S NEBRASKA AVE
2010	CON AGRA INC	110 S NEBRASKA AVE
2009	CON AGRA INC	110 S NEBRASKA AVE
2008	CON AGRA INC	110 S NEBRASKA AVE
2007	CON AGRA INC	110 S NEBRASKA AVE
2006	CON AGRA INC	110 S NEBRASKA AVE
2005	CON AGRA INC	110 S NEBRASKA AVE

C43
NE
< 1/8
0.032 mi.
171 ft.

ARDENT MILLS, LLC
110 SOUTH NEBRASKA AVENUE
TAMPA, FL 33602

FL AIRS **S122437181**
N/A

Site 11 of 27 in cluster C

Relative:
Higher

AIRS:

Actual:
11 ft.

Name: ARDENT MILLS, LLC
Address: 110 SOUTH NEBRASKA AVENUE
City,State,Zip: TAMPA, FL 33602
Facility ID: 570251
Facility Status: A

Map ID
Direction
Distance
Elevation

MAP FINDINGS

Site

Database(s)

EDR ID Number
EPA ID Number

ARDENT MILLS, LLC (Continued)

S122437181

Office:	SWHI
Category:	POINT
Owner Name:	Ardent Mills, Llc
SIC Code:	Food And Kindred Products
Title V:	N
Contact Name:	Trey Grant
Contact Address:	110 South Nebraska Avenue
Contact Address 2:	Not reported
Contact City:	Tampa
Issue Date:	07/15/2014
Contact Zip Code:	33602
Contact Zip4:	Not reported
Contact Phone:	813-600-3223
Contact EMail:	dennis.reaves@ardentmills.com
Permit Number:	0570251011AF
Expiration Date:	09/11/2017
UTM Zone:	17
UTM North:	3092.5
UTM East:	357
Latitude Direction:	27
Latitude Minute:	56
Latitude Second:	48.41
Longitude Direction:	82
Longitude Minute:	27
Longitude Second:	1.94
NAICS:	Not reported
Type:	Not reported
Primary Resp. Official:	Not reported
Primary Resp. Official Address 1:	Not reported
Primary Resp. Official Address2:	Not reported
Primary Resp. Official City:	Not reported
Primary Resp. Official State:	Not reported
Primary Resp. Official Zip5:	Not reported
Primary Resp. Official Phone:	Not reported
Primary Resp. Official Email:	Not reported
Owner/Auth. Representative Address1:	Not reported
Owner/Auth. Representative Address2:	Not reported
Owner/Auth. Representative City:	Not reported
Owner/Auth. Representative State:	Not reported
Owner/Auth. Representative Zip5:	Not reported
Owner/Auth. Representative Phone:	Not reported
Owner/Auth. Representative Email:	Not reported
Name:	ARDENT MILLS, LLC
Address:	110 SOUTH NEBRASKA AVENUE
City,State,Zip:	TAMPA, FL 33602
Facility ID:	570251
Facility Status:	A
Office:	SWHI
Category:	POINT
Owner Name:	Ardent Mills, Llc
SIC Code:	Food And Kindred Products
Title V:	N
Contact Name:	Trey Grant
Contact Address:	110 South Nebraska Avenue
Contact Address 2:	Not reported
Contact City:	Tampa

Map ID
Direction
Distance
Elevation

MAP FINDINGS

Site

Database(s)

EDR ID Number
EPA ID Number

ARDENT MILLS, LLC (Continued)

S122437181

Issue Date: 07/08/2019
Contact Zip Code: 33602
Contact Zip4: Not reported
Contact Phone: 813-600-3223
Contact EMail: dennis.reaves@ardentmills.com
Permit Number: 0570251015AF
Expiration Date: 09/14/2022
UTM Zone: 17
UTM North: 3092.5
UTM East: 357
Latitude Direction: 27
Latitude Minute: 56
Latitude Second: 48.41
Longitude Direction: 82
Longitude Minute: 27
Longitude Second: 1.94
NAICS: Flour Milling
Type: Other Food Production
Primary Resp. Official: Not reported
Primary Resp. Official Address 1: Not reported
Primary Resp. Official Address2: Not reported
Primary Resp. Official City: Not reported
Primary Resp. Official State: Not reported
Primary Resp. Official Zip5: Not reported
Primary Resp. Official Phone: Not reported
Primary Resp. Official Email: Not reported
Owner/Auth. Representative Address1: 110 S. Nebraska Avenue
Owner/Auth. Representative Address2: Not reported
Owner/Auth. Representative City: Tampa
Owner/Auth. Representative State: FL
Owner/Auth. Representative Zip5: 33602
Owner/Auth. Representative Phone: 813-600-3323
Owner/Auth. Representative Email: trey.grant@ardentmills.com

Name: ARDENT MILLS, LLC
Address: 110 SOUTH NEBRASKA AVENUE
City,State,Zip: TAMPA, FL 33602
Facility ID: 570251
Facility Status: A
Office: SWHI
Category: POINT
Owner Name: Ardent Mills, Llc
SIC Code: Food And Kindred Products
Title V: N
Contact Name: Trey Grant
Contact Address: 110 South Nebraska Avenue
Contact Address 2: Not reported
Contact City: Tampa
Issue Date: 02/20/2019
Contact Zip Code: 33602
Contact Zip4: Not reported
Contact Phone: 813-600-3223
Contact EMail: dennis.reaves@ardentmills.com
Permit Number: 0570251014AF
Expiration Date: 09/14/2022
UTM Zone: 17
UTM North: 3092.5

Map ID
Direction
Distance
Elevation

MAP FINDINGS

Site

Database(s)

EDR ID Number
EPA ID Number

ARDENT MILLS, LLC (Continued)

S122437181

UTM East:	357
Latitude Direction:	27
Latitude Minute:	56
Latitude Second:	48.41
Longitude Direction:	82
Longitude Minute:	27
Longitude Second:	1.94
NAICS:	Flour Milling
Type:	Other Food Production
Primary Resp. Official:	Not reported
Primary Resp. Official Address 1:	Not reported
Primary Resp. Official Address2:	Not reported
Primary Resp. Official City:	Not reported
Primary Resp. Official State:	Not reported
Primary Resp. Official Zip5:	Not reported
Primary Resp. Official Phone:	Not reported
Primary Resp. Official Email:	Not reported
Owner/Auth. Representative Address1:	110 S. Nebraska Avenue
Owner/Auth. Representative Address2:	Not reported
Owner/Auth. Representative City:	Tampa
Owner/Auth. Representative State:	FL
Owner/Auth. Representative Zip5:	33602
Owner/Auth. Representative Phone:	813-600-3323
Owner/Auth. Representative Email:	trey.grant@ardentmills.com
Name:	ARDENT MILLS, LLC
Address:	110 SOUTH NEBRASKA AVENUE
City,State,Zip:	TAMPA, FL 33602
Facility ID:	570251
Facility Status:	A
Office:	SWHI
Category:	POINT
Owner Name:	Ardent Mills, Llc
SIC Code:	Food And Kindred Products
Title V:	N
Contact Name:	Trey Grant
Contact Address:	110 South Nebraska Avenue
Contact Address 2:	Not reported
Contact City:	Tampa
Issue Date:	02/26/2018
Contact Zip Code:	33602
Contact Zip4:	Not reported
Contact Phone:	813-600-3223
Contact EMail:	dennis.reaves@ardentmills.com
Permit Number:	0570251013AC
Expiration Date:	03/30/2019
UTM Zone:	17
UTM North:	3092.5
UTM East:	357
Latitude Direction:	27
Latitude Minute:	56
Latitude Second:	48.41
Longitude Direction:	82
Longitude Minute:	27
Longitude Second:	1.94
NAICS:	Flour Milling
Type:	Other Food Production

Map ID
Direction
Distance
Elevation

MAP FINDINGS

Site

Database(s)

EDR ID Number
EPA ID Number

ARDENT MILLS, LLC (Continued)

S122437181

Primary Resp. Official:	Not reported
Primary Resp. Official Address 1:	Not reported
Primary Resp. Official Address2:	Not reported
Primary Resp. Official City:	Not reported
Primary Resp. Official State:	Not reported
Primary Resp. Official Zip5:	Not reported
Primary Resp. Official Phone:	Not reported
Primary Resp. Official Email:	Not reported
Owner/Auth. Representative Address1:	110 S. Nebraska Avenue
Owner/Auth. Representative Address2:	Not reported
Owner/Auth. Representative City:	Tampa
Owner/Auth. Representative State:	FL
Owner/Auth. Representative Zip5:	33602
Owner/Auth. Representative Phone:	813-600-3323
Owner/Auth. Representative Email:	trey.grant@ardentmills.com
Name:	ARDENT MILLS, LLC
Address:	110 SOUTH NEBRASKA AVENUE
City,State,Zip:	TAMPA, FL 33602
Facility ID:	570251
Facility Status:	A
Office:	SWHI
Category:	POINT
Owner Name:	Ardent Mills, Llc
SIC Code:	Food And Kindred Products
Title V:	N
Contact Name:	Trey Grant
Contact Address:	110 South Nebraska Avenue
Contact Address 2:	Not reported
Contact City:	Tampa
Issue Date:	09/14/2017
Contact Zip Code:	33602
Contact Zip4:	Not reported
Contact Phone:	813-600-3223
Contact EMail:	dennis.reaves@ardentmills.com
Permit Number:	0570251012AF
Expiration Date:	09/14/2022
UTM Zone:	17
UTM North:	3092.5
UTM East:	357
Latitude Direction:	27
Latitude Minute:	56
Latitude Second:	48.41
Longitude Direction:	82
Longitude Minute:	27
Longitude Second:	1.94
NAICS:	Flour Milling
Type:	Other Food Production
Primary Resp. Official:	Not reported
Primary Resp. Official Address 1:	Not reported
Primary Resp. Official Address2:	Not reported
Primary Resp. Official City:	Not reported
Primary Resp. Official State:	Not reported
Primary Resp. Official Zip5:	Not reported
Primary Resp. Official Phone:	Not reported
Primary Resp. Official Email:	Not reported
Owner/Auth. Representative Address1:	110 S. Nebraska Avenue

Map ID
Direction
Distance
Elevation

MAP FINDINGS

Site

Database(s)

EDR ID Number
EPA ID Number

ARDENT MILLS, LLC (Continued)

S122437181

Owner/Auth. Representative Address2: Not reported
Owner/Auth. Representative City: Tampa
Owner/Auth. Representative State: FL
Owner/Auth. Representative Zip5: 33602
Owner/Auth. Representative Phone: 813-600-3323
Owner/Auth. Representative Email: trey.grant@ardentmills.com

AIRS:

Facility ID: 570251
Facility Name: ARDENT MILLS, LLC
Facility Status: A
Owner Name: ARDENT MILLS, LLC
Type: Not reported
CO: Not reported
NOX: Not reported
PM10: Not reported
SO2: Not reported
VOC: Not reported
Facility Office: SWHI
Title V: 570251
EU Description: GRAIN CLEANING (LINE A) - BAGHOUSE A-2
EU ID: 2
EU Status: A
SCC: 30200733
Pollutant: PM
Annual Emission: 6.0872
Emission Method: 2
Emission Factor: Not reported
Emission Calculation: Annual Emissions (Tons/Year) 6.0872 = Total Annual Operation
(Hours/Year) 7609 * Emission Factor (Lbs / Hour) 1.6 / 2000
Below Threshold: Not reported
Not Emitted: Not reported
Percent Control Efficiency: 99.9
Primary Control: 18
Secondary Control: Not reported
Emission Comment: Not reported

Facility ID: 570251
Facility Name: ARDENT MILLS, LLC
Facility Status: A
Owner Name: ARDENT MILLS, LLC
Type: Not reported
CO: Not reported
NOX: Not reported
PM10: Not reported
SO2: Not reported
VOC: Not reported
Facility Office: SWHI
Title V: 570251
EU Description: GRAIN CLEANING (LINE A) - BAGHOUSE A-2
EU ID: 2
EU Status: A
SCC: 30200733
Pollutant: PM10
Annual Emission: 6.0872
Emission Method: 2
Emission Factor: Not reported

Map ID
Direction
Distance
Elevation

MAP FINDINGS

Site

Database(s)

EDR ID Number
EPA ID Number

ARDENT MILLS, LLC (Continued)

S122437181

Emission Calculation:	Annual Emissions (Tons/Year) 6.0872 = Total Annual Operation (Hours/Year) 7609 * Emission Factor (Lbs / Hour) 1.6 / 2000
Below Threshold:	Not reported
Not Emitted:	Not reported
Percent Control Efficiency:	Not reported
Primary Control:	Not reported
Secondary Control:	Not reported
Emission Comment:	Not reported
Facility ID:	570251
Facility Name:	ARDENT MILLS, LLC
Facility Status:	A
Owner Name:	ARDENT MILLS, LLC
Type:	Not reported
CO:	Not reported
NOX:	Not reported
PM10:	Not reported
SO2:	Not reported
VOC:	Not reported
Facility Office:	SWHI
Title V:	570251
EU Description:	GRAIN CLEANING (LINE A) - BAGHOUSE A-3
EU ID:	3
EU Status:	A
SCC:	30200733
Pollutant:	PM
Annual Emission:	12.47876
Emission Method:	2
Emission Factor:	Not reported
Emission Calculation:	Annual Emissions (Tons/Year) 12.47876 = Emission Factor (Lbs / Hour) 3.28 * Total Annual Operation (Hours/Year) 7609 / 2000
Below Threshold:	Not reported
Not Emitted:	Not reported
Percent Control Efficiency:	99.9
Primary Control:	18
Secondary Control:	Not reported
Emission Comment:	Not reported
Facility ID:	570251
Facility Name:	ARDENT MILLS, LLC
Facility Status:	A
Owner Name:	ARDENT MILLS, LLC
Type:	Not reported
CO:	Not reported
NOX:	Not reported
PM10:	Not reported
SO2:	Not reported
VOC:	Not reported
Facility Office:	SWHI
Title V:	570251
EU Description:	GRAIN CLEANING (LINE A) - BAGHOUSE A-3
EU ID:	3
EU Status:	A
SCC:	30200733
Pollutant:	PM10
Annual Emission:	12.47876
Emission Method:	2

Map ID
Direction
Distance
Elevation

MAP FINDINGS

Site

Database(s)

EDR ID Number
EPA ID Number

ARDENT MILLS, LLC (Continued)

S122437181

Emission Factor: Not reported
Emission Calculation: Annual Emissions (Tons/Year) 12.47876 = Emission Factor (Lbs / Hour)
3.28 * Total Annual Operation (Hours/Year) 7609 / 2000
Below Threshold: Not reported
Not Emitted: Not reported
Percent Control Efficiency: Not reported
Primary Control: Not reported
Secondary Control: Not reported
Emission Comment: Not reported

Facility ID: 570251
Facility Name: ARDENT MILLS, LLC
Facility Status: A
Owner Name: ARDENT MILLS, LLC
Type: Not reported
CO: Not reported
NOX: Not reported
PM10: Not reported
SO2: Not reported
VOC: Not reported
Facility Office: SWHI
Title V: 570251
EU Description: HAMMERMILL - BAGHOUSE A-4
EU ID: 4
EU Status: A
SCC: 30200733
Pollutant: PM
Annual Emission: 1.179395
Emission Method: 2
Emission Factor: Not reported
Emission Calculation: Annual Emissions (Tons/Year) 1.179395 = Emission Factor (Lbs / Hour)
0.31 * Total Annual Operation (Hours/Year) 7609 / 2000
Below Threshold: Not reported
Not Emitted: Not reported
Percent Control Efficiency: 99.9
Primary Control: 18
Secondary Control: Not reported
Emission Comment: Not reported

Facility ID: 570251
Facility Name: ARDENT MILLS, LLC
Facility Status: A
Owner Name: ARDENT MILLS, LLC
Type: Not reported
CO: Not reported
NOX: Not reported
PM10: Not reported
SO2: Not reported
VOC: Not reported
Facility Office: SWHI
Title V: 570251
EU Description: HAMMERMILL - BAGHOUSE A-4
EU ID: 4
EU Status: A
SCC: 30200733
Pollutant: PM10
Annual Emission: 1.179395

Map ID
Direction
Distance
Elevation

MAP FINDINGS

Site

Database(s)

EDR ID Number
EPA ID Number

ARDENT MILLS, LLC (Continued)

S122437181

Emission Method: 2
Emission Factor: Not reported
Emission Calculation: Annual Emissions (Tons/Year) 1.179395 = Emission Factor (Lbs / Hour)
0.31 * Total Annual Operation (Hours/Year) 7609 / 2000

Below Threshold: Not reported
Not Emitted: Not reported
Percent Control Efficiency: Not reported
Primary Control: Not reported
Secondary Control: Not reported
Emission Comment: Not reported

Facility ID: 570251
Facility Name: ARDENT MILLS, LLC
Facility Status: A
Owner Name: ARDENT MILLS, LLC
Type: Not reported
CO: Not reported
NOX: Not reported
PM10: Not reported
SO2: Not reported
VOC: Not reported
Facility Office: SWHI
Title V: 570251
EU Description: GRAIN MILLING (LINE A) - BAGHOUSE A-5
EU ID: 5
EU Status: A
SCC: 30200734
Pollutant: PM10
Annual Emission: 7.494865
Emission Method: 2
Emission Factor: Not reported
Emission Calculation: Annual Emissions (Tons/Year) 7.494865 = Emission Factor (Lbs / Hour)
1.97 * Total Annual Operation (Hours/Year) 7609 / 2000

Below Threshold: Not reported
Not Emitted: Not reported
Percent Control Efficiency: Not reported
Primary Control: Not reported
Secondary Control: Not reported
Emission Comment: Not reported

Facility ID: 570251
Facility Name: ARDENT MILLS, LLC
Facility Status: A
Owner Name: ARDENT MILLS, LLC
Type: Not reported
CO: Not reported
NOX: Not reported
PM10: Not reported
SO2: Not reported
VOC: Not reported
Facility Office: SWHI
Title V: 570251
EU Description: GRAIN MILLING (LINE A) - BAGHOUSE A-5
EU ID: 5
EU Status: A
SCC: 30200734
Pollutant: PM

Map ID
Direction
Distance
Elevation

MAP FINDINGS

Site

Database(s)

EDR ID Number
EPA ID Number

ARDENT MILLS, LLC (Continued)

S122437181

Annual Emission:	7.494865
Emission Method:	2
Emission Factor:	Not reported
Emission Calculation:	Annual Emissions (Tons/Year) 7.494865 = Emission Factor (Lbs / Hour) 1.97 * Total Annual Operation (Hours/Year) 7609 / 2000
Below Threshold:	Not reported
Not Emitted:	Not reported
Percent Control Efficiency:	99.9
Primary Control:	18
Secondary Control:	Not reported
Emission Comment:	Not reported
Facility ID:	570251
Facility Name:	ARDENT MILLS, LLC
Facility Status:	A
Owner Name:	ARDENT MILLS, LLC
Type:	Not reported
CO:	Not reported
NOX:	Not reported
PM10:	Not reported
SO2:	Not reported
VOC:	Not reported
Facility Office:	SWHI
Title V:	570251
EU Description:	GRAIN MILLING (LINE A) - BAGHOUSE A-6
EU ID:	6
EU Status:	A
SCC:	30200734
Pollutant:	PM
Annual Emission:	7.494865
Emission Method:	2
Emission Factor:	Not reported
Emission Calculation:	Annual Emissions (Tons/Year) 7.494865 = Emission Factor (Lbs / Hour) 1.97 * Total Annual Operation (Hours/Year) 7609 / 2000
Below Threshold:	Not reported
Not Emitted:	Not reported
Percent Control Efficiency:	99.9
Primary Control:	18
Secondary Control:	Not reported
Emission Comment:	Not reported
Facility ID:	570251
Facility Name:	ARDENT MILLS, LLC
Facility Status:	A
Owner Name:	ARDENT MILLS, LLC
Type:	Not reported
CO:	Not reported
NOX:	Not reported
PM10:	Not reported
SO2:	Not reported
VOC:	Not reported
Facility Office:	SWHI
Title V:	570251
EU Description:	GRAIN MILLING (LINE A) - BAGHOUSE A-6
EU ID:	6
EU Status:	A
SCC:	30200734

Map ID
Direction
Distance
Elevation

MAP FINDINGS

Site

Database(s)

EDR ID Number
EPA ID Number

ARDENT MILLS, LLC (Continued)

S122437181

Pollutant: PM10
Annual Emission: 7.494865
Emission Method: 2
Emission Factor: Not reported
Emission Calculation: Annual Emissions (Tons/Year) 7.494865 = Emission Factor (Lbs / Hour)
1.97 * Total Annual Operation (Hours/Year) 7609 / 2000
Below Threshold: Not reported
Not Emitted: Not reported
Percent Control Efficiency: Not reported
Primary Control: Not reported
Secondary Control: Not reported
Emission Comment: Not reported

Facility ID: 570251
Facility Name: ARDENT MILLS, LLC
Facility Status: A
Owner Name: ARDENT MILLS, LLC
Type: Not reported
CO: Not reported
NOX: Not reported
PM10: Not reported
SO2: Not reported
VOC: Not reported
Facility Office: SWHI
Title V: 570251
EU Description: GRAIN MILLIING (LINE A) - BAGHOUSE A-7
EU ID: 7
EU Status: A
SCC: 30200734
Pollutant: PM
Annual Emission: 7.799225
Emission Method: 2
Emission Factor: Not reported
Emission Calculation: Annual Emissions (Tons/Year) 7.799225 = Emission Factor (Lbs / Hour)
2.05 * Total Annual Operation (Hours/Year) 7609 / 2000
Below Threshold: Not reported
Not Emitted: Not reported
Percent Control Efficiency: 99.9
Primary Control: 18
Secondary Control: Not reported
Emission Comment: Not reported

Facility ID: 570251
Facility Name: ARDENT MILLS, LLC
Facility Status: A
Owner Name: ARDENT MILLS, LLC
Type: Not reported
CO: Not reported
NOX: Not reported
PM10: Not reported
SO2: Not reported
VOC: Not reported
Facility Office: SWHI
Title V: 570251
EU Description: GRAIN MILLIING (LINE A) - BAGHOUSE A-7
EU ID: 7
EU Status: A

Map ID
Direction
Distance
Elevation

MAP FINDINGS

Site

Database(s)

EDR ID Number
EPA ID Number

ARDENT MILLS, LLC (Continued)

S122437181

SCC: 30200734
Pollutant: PM10
Annual Emission: 7.799225
Emission Method: 2
Emission Factor: Not reported
Emission Calculation: Annual Emissions (Tons/Year) 7.799225 = Emission Factor (Lbs / Hour)
2.05 * Total Annual Operation (Hours/Year) 7609 / 2000
Below Threshold: Not reported
Not Emitted: Not reported
Percent Control Efficiency: Not reported
Primary Control: Not reported
Secondary Control: Not reported
Emission Comment: Not reported

Facility ID: 570251
Facility Name: ARDENT MILLS, LLC
Facility Status: A
Owner Name: ARDENT MILLS, LLC
Type: Not reported
CO: Not reported
NOX: Not reported
PM10: Not reported
SO2: Not reported
VOC: Not reported
Facility Office: SWHI
Title V: 570251
EU Description: TRUCK LOADOUT BIN LOADING/TRUCK LOADOUT - BAGHOUSE A-24
EU ID: 14
EU Status: A
SCC: 30299999
Pollutant: PM10
Annual Emission: 2.40157
Emission Method: 2
Emission Factor: Not reported
Emission Calculation: Annual Emissions (Tons/Year) 2.40157 = Emission Factor (Lbs / Hour)
0.62 * Total Annual Operation (Hours/Year) 7747 / 2000
Below Threshold: Not reported
Not Emitted: Not reported
Percent Control Efficiency: Not reported
Primary Control: Not reported
Secondary Control: Not reported
Emission Comment: Not reported

Facility ID: 570251
Facility Name: ARDENT MILLS, LLC
Facility Status: A
Owner Name: ARDENT MILLS, LLC
Type: Not reported
CO: Not reported
NOX: Not reported
PM10: Not reported
SO2: Not reported
VOC: Not reported
Facility Office: SWHI
Title V: 570251
EU Description: TRUCK LOADOUT BIN LOADING/TRUCK LOADOUT - BAGHOUSE A-24
EU ID: 14

Map ID
Direction
Distance
Elevation

MAP FINDINGS

Site

Database(s)

EDR ID Number
EPA ID Number

ARDENT MILLS, LLC (Continued)

S122437181

EU Status: A
SCC: 30299999
Pollutant: PM
Annual Emission: 2.40157
Emission Method: 2
Emission Factor: Not reported
Emission Calculation: Annual Emissions (Tons/Year) 2.40157 = Emission Factor (Lbs / Hour)
0.62 * Total Annual Operation (Hours/Year) 7747 / 2000
Below Threshold: Not reported
Not Emitted: Not reported
Percent Control Efficiency: 99.9
Primary Control: 18
Secondary Control: Not reported
Emission Comment: Not reported

Facility ID: 570251
Facility Name: ARDENT MILLS, LLC
Facility Status: A
Owner Name: ARDENT MILLS, LLC
Type: Not reported
CO: Not reported
NOX: Not reported
PM10: Not reported
SO2: Not reported
VOC: Not reported
Facility Office: SWHI
Title V: 570251
EU Description: GRAIN MILLING (LINE B) - BAGHOUSE A-21
EU ID: 15
EU Status: A
SCC: 30200734
Pollutant: PM
Annual Emission: 12.44596
Emission Method: 2
Emission Factor: Not reported
Emission Calculation: Annual Emissions (Tons/Year) 12.44596 = Emission Factor (Lbs / Hour)
3.28 * Total Annual Operation (Hours/Year) 7589 / 2000
Below Threshold: Not reported
Not Emitted: Not reported
Percent Control Efficiency: 99.9
Primary Control: 18
Secondary Control: Not reported
Emission Comment: Not reported

Facility ID: 570251
Facility Name: ARDENT MILLS, LLC
Facility Status: A
Owner Name: ARDENT MILLS, LLC
Type: Not reported
CO: Not reported
NOX: Not reported
PM10: Not reported
SO2: Not reported
VOC: Not reported
Facility Office: SWHI
Title V: 570251
EU Description: GRAIN MILLING (LINE B) - BAGHOUSE A-21

Map ID
Direction
Distance
Elevation

MAP FINDINGS

Site

Database(s)

EDR ID Number
EPA ID Number

ARDENT MILLS, LLC (Continued)

S122437181

EU ID: 15
EU Status: A
SCC: 30200734
Pollutant: PM10
Annual Emission: 12.44596
Emission Method: 2
Emission Factor: Not reported
Emission Calculation: Annual Emissions (Tons/Year) 12.44596 = Emission Factor (Lbs / Hour)
3.28 * Total Annual Operation (Hours/Year) 7589 / 2000
Below Threshold: Not reported
Not Emitted: Not reported
Percent Control Efficiency: Not reported
Primary Control: Not reported
Secondary Control: Not reported
Emission Comment: Not reported
Facility ID: 570251
Facility Name: ARDENT MILLS, LLC
Facility Status: A
Owner Name: ARDENT MILLS, LLC
Type: Not reported
CO: Not reported
NOX: Not reported
PM10: Not reported
SO2: Not reported
VOC: Not reported
Facility Office: SWHI
Title V: 570251
EU Description: GRAIN CLEANING (LINE B)/MILLFEED - BAGHOUSE A-19
EU ID: 16
EU Status: A
SCC: 30200733
Pollutant: PM
Annual Emission: 11.952675
Emission Method: 2
Emission Factor: Not reported
Emission Calculation: Annual Emissions (Tons/Year) 11.952675 = Emission Factor (Lbs / Hour)
3.15 * Total Annual Operation (Hours/Year) 7589 / 2000
Below Threshold: Not reported
Not Emitted: Not reported
Percent Control Efficiency: 99.9
Primary Control: 18
Secondary Control: Not reported
Emission Comment: Not reported
Facility ID: 570251
Facility Name: ARDENT MILLS, LLC
Facility Status: A
Owner Name: ARDENT MILLS, LLC
Type: Not reported
CO: Not reported
NOX: Not reported
PM10: Not reported
SO2: Not reported
VOC: Not reported
Facility Office: SWHI
Title V: 570251

Map ID
Direction
Distance
Elevation

MAP FINDINGS

Site

Database(s)

EDR ID Number
EPA ID Number

ARDENT MILLS, LLC (Continued)

S122437181

EU Description:	GRAIN CLEANING (LINE B)/MILLFEED - BAGHOUSE A-19
EU ID:	16
EU Status:	A
SCC:	30200733
Pollutant:	PM10
Annual Emission:	11.952675
Emission Method:	2
Emission Factor:	Not reported
Emission Calculation:	Annual Emissions (Tons/Year) 11.952675 = Emission Factor (Lbs / Hour) 3.15 * Total Annual Operation (Hours/Year) 7589 / 2000
Below Threshold:	Not reported
Not Emitted:	Not reported
Percent Control Efficiency:	Not reported
Primary Control:	Not reported
Secondary Control:	Not reported
Emission Comment:	Not reported
Facility ID:	570251
Facility Name:	ARDENT MILLS, LLC
Facility Status:	A
Owner Name:	ARDENT MILLS, LLC
Type:	Not reported
CO:	Not reported
NOX:	Not reported
PM10:	Not reported
SO2:	Not reported
VOC:	Not reported
Facility Office:	SWHI
Title V:	570251
EU Description:	GRAIN MILLING (LINE B) - BAGHOUSE A-20
EU ID:	17
EU Status:	A
SCC:	30200734
Pollutant:	PM10
Annual Emission:	9.979535
Emission Method:	2
Emission Factor:	Not reported
Emission Calculation:	Annual Emissions (Tons/Year) 9.979535 = Emission Factor (Lbs / Hour) 2.63 * Total Annual Operation (Hours/Year) 7589 / 2000
Below Threshold:	Not reported
Not Emitted:	Not reported
Percent Control Efficiency:	Not reported
Primary Control:	Not reported
Secondary Control:	Not reported
Emission Comment:	Not reported
Facility ID:	570251
Facility Name:	ARDENT MILLS, LLC
Facility Status:	A
Owner Name:	ARDENT MILLS, LLC
Type:	Not reported
CO:	Not reported
NOX:	Not reported
PM10:	Not reported
SO2:	Not reported
VOC:	Not reported
Facility Office:	SWHI

Map ID
Direction
Distance
Elevation

MAP FINDINGS

Site

Database(s)

EDR ID Number
EPA ID Number

ARDENT MILLS, LLC (Continued)

S122437181

Title V:	570251
EU Description:	GRAIN MILLING (LINE B) - BAGHOUSE A-20
EU ID:	17
EU Status:	A
SCC:	30200734
Pollutant:	PM
Annual Emission:	9.979535
Emission Method:	2
Emission Factor:	Not reported
Emission Calculation:	Annual Emissions (Tons/Year) 9.979535 = Emission Factor (Lbs / Hour) 2.63 * Total Annual Operation (Hours/Year) 7589 / 2000
Below Threshold:	Not reported
Not Emitted:	Not reported
Percent Control Efficiency:	99.9
Primary Control:	18
Secondary Control:	Not reported
Emission Comment:	Not reported
Facility ID:	570251
Facility Name:	ARDENT MILLS, LLC
Facility Status:	A
Owner Name:	ARDENT MILLS, LLC
Type:	Not reported
CO:	Not reported
NOX:	Not reported
PM10:	Not reported
SO2:	Not reported
VOC:	Not reported
Facility Office:	SWHI
Title V:	570251
EU Description:	FLOUR PROCESSING (STORAGE/PACKER/LOADOUT) - BAGHOUSE A-22
EU ID:	18
EU Status:	A
SCC:	30299999
Pollutant:	PM10
Annual Emission:	8.72735
Emission Method:	2
Emission Factor:	Not reported
Emission Calculation:	Annual Emissions (Tons/Year) 8.72735 = Emission Factor (Lbs / Hour) 2.3 * Total Annual Operation (Hours/Year) 7589 / 2000
Below Threshold:	Not reported
Not Emitted:	Not reported
Percent Control Efficiency:	Not reported
Primary Control:	Not reported
Secondary Control:	Not reported
Emission Comment:	Not reported
Facility ID:	570251
Facility Name:	ARDENT MILLS, LLC
Facility Status:	A
Owner Name:	ARDENT MILLS, LLC
Type:	Not reported
CO:	Not reported
NOX:	Not reported
PM10:	Not reported
SO2:	Not reported
VOC:	Not reported

Map ID
Direction
Distance
Elevation

MAP FINDINGS

Site

Database(s)

EDR ID Number
EPA ID Number

ARDENT MILLS, LLC (Continued)

S122437181

Facility Office:	SWHI
Title V:	570251
EU Description:	FLOUR PROCESSING (STORAGE/PACKER/LOADOUT) - BAGHOUSE A-22
EU ID:	18
EU Status:	A
SCC:	30299999
Pollutant:	PM
Annual Emission:	8.72735
Emission Method:	2
Emission Factor:	Not reported
Emission Calculation:	Annual Emissions (Tons/Year) 8.72735 = Emission Factor (Lbs / Hour) 2.3 * Total Annual Operation (Hours/Year) 7589 / 2000
Below Threshold:	Not reported
Not Emitted:	Not reported
Percent Control Efficiency:	99.9
Primary Control:	18
Secondary Control:	Not reported
Emission Comment:	Not reported
Facility ID:	570251
Facility Name:	ARDENT MILLS, LLC
Facility Status:	A
Owner Name:	ARDENT MILLS, LLC
Type:	Not reported
CO:	Not reported
NOX:	Not reported
PM10:	Not reported
SO2:	Not reported
VOC:	Not reported
Facility Office:	SWHI
Title V:	570251
EU Description:	Railcar to Truck, Mill to Railcar, Railcar/Truck to BH A-25
EU ID:	100
EU Status:	A
SCC:	30299998
Pollutant:	PM
Annual Emission:	0.16206
Emission Method:	2
Emission Factor:	Not reported
Emission Calculation:	Annual Emissions (Tons/Year) 0.16206 = Emission Factor (Lbs/Hour) 0.37 * Total Annual Operation (Hours/Year) 876 / 2000
Below Threshold:	Not reported
Not Emitted:	Not reported
Percent Control Efficiency:	Not reported
Primary Control:	Not reported
Secondary Control:	Not reported
Emission Comment:	Not reported
Facility ID:	570251
Facility Name:	ARDENT MILLS, LLC
Facility Status:	A
Owner Name:	ARDENT MILLS, LLC
Type:	Not reported
CO:	Not reported
NOX:	Not reported
PM10:	Not reported
SO2:	Not reported

Map ID
Direction
Distance
Elevation

MAP FINDINGS

Site

Database(s)

EDR ID Number
EPA ID Number

ARDENT MILLS, LLC (Continued)

S122437181

VOC: Not reported
Facility Office: SWHI
Title V: 570251
EU Description: Railcar to Truck, Mill to Railcar, Railcar/Truck to BH A-25
EU ID: 100
EU Status: A
SCC: 30299999
Pollutant: PM
Annual Emission: 0.16206
Emission Method: 2
Emission Factor: Not reported
Emission Calculation: Annual Emissions (Tons/Year) 0.16206 = Emission Factor (Lbs / Hour)
0.37 * Total Annual Operation (Hours/Year) 876 / 2000
Below Threshold: Not reported
Not Emitted: Not reported
Percent Control Efficiency: Not reported
Primary Control: Not reported
Secondary Control: Not reported
Emission Comment: Not reported

C44
NE
< 1/8
0.032 mi.
171 ft.

CONAGRA MILLS
110 SOUTH NEBRASKA AVE
TAMPA, FL 33602
Site 12 of 27 in cluster C

FL TIER 2 **S115594276**
N/A

Relative:
Higher
Actual:
11 ft.

TIER 2:
Name: CONAGRA MILLS
Address: 110 SOUTH NEBRASKA AVE
City,State,Zip: TAMPA, FL 33602

Year: 2013
Facility Id: 4521451
Active Date: Not reported
Inactive Date: Not reported
Sale Pending: Not reported
Original Date: Not reported
PLOT Source: Not reported
Latitude: 27.947
Longitude: -82.45
LEPC District: Not reported
Counties: Not reported
SERC: Not reported
Program Level: Not reported
PRIME: Not reported
SIC Code: 2041
SIC Code 2: Not reported
NAICS Code: 311822
Last Modified Date: 02/11/2014
First Submit Date: 02/11/2014
Data Submitted By: Sean Gager
Company Name: ConAgra Foods Inc
Comments: Not reported

Contact:
Contact ID: Not reported
Year: 2013

Map ID
Direction
Distance
Elevation

MAP FINDINGS

Site

Database(s)

EDR ID Number
EPA ID Number

CONAGRA MILLS (Continued)

S115594276

Facility Id: 4521451
Contact Type: Emergency Contact
Contact Name: Sean Gager
Contact Title: Not reported
Contact Phone: 813-402-5940
Contact 24Hr Phone: Not reported
Contact Telephone 2: 717-648-7940
Contact Telephone 3: Not reported
Contact Telephone 4: Not reported
Contact Telephone 5: Not reported
Contact Telephone 6: Not reported
Contact Email: sean.gager@conagrafoods.com

Name: CONAGRA MILLS
Address: 110 SOUTH NEBRASKA AVE
City,State,Zip: TAMPA, FL 33602

Year: 2012
Facility Id: 4092761
Active Date: Not reported
Inactive Date: Not reported
Sale Pending: Not reported
Original Date: Not reported
PLOT Source: Not reported
Latitude: 27.947
Longitude: -82.45
LEPC District: Not reported
Counties: Not reported
SERC: Not reported
Program Level: Not reported
PRIME: Not reported
SIC Code: 2041
SIC Code 2: Not reported
NAICS Code: 311822
Last Modified Date: 03/11/2013
First Submit Date: 02/19/2013
Data Submitted By: Sean Gager
Company Name: ConAgra Foods Inc
Comments: Not reported

Contact:
Contact ID: Not reported
Year: 2012
Facility Id: 4092761
Contact Type: Regulatory Point of Contact
Contact Name: Sean Gager
Contact Title: Not reported
Contact Phone: 813-402-5940
Contact 24Hr Phone: Not reported
Contact Telephone 2: Not reported
Contact Telephone 3: Not reported
Contact Telephone 4: Not reported
Contact Telephone 5: Not reported
Contact Telephone 6: Not reported
Contact Email: sean.gager@conagrafoods.com

Map ID
Direction
Distance
Elevation

MAP FINDINGS

Site

Database(s)

EDR ID Number
EPA ID Number

CONAGRA MILLS (Continued)

S115594276

Contact ID: Not reported
Year: 2012
Facility Id: 4092761
Contact Type: Emergency Contact
Contact Name: Sean Gager
Contact Title: Not reported
Contact Phone: 717-648-7940
Contact 24Hr Phone: Not reported
Contact Telephone 2: 813-402-5940
Contact Telephone 3: Not reported
Contact Telephone 4: Not reported
Contact Telephone 5: Not reported
Contact Telephone 6: Not reported
Contact Email: sean.gager@conagrafoods.com

Contact ID: Not reported
Year: 2012
Facility Id: 4092761
Contact Type: Owner / Operator
Contact Name: Sean Gager
Contact Title: Not reported
Contact Phone: 717-648-7940
Contact 24Hr Phone: Not reported
Contact Telephone 2: Not reported
Contact Telephone 3: Not reported
Contact Telephone 4: Not reported
Contact Telephone 5: Not reported
Contact Telephone 6: Not reported
Contact Email: sean.gager@conagrafoods.com

**C45
NE
< 1/8
0.032 mi.
171 ft.**

**CON AGRA, INC.
110 S NEBRASKA AVE
TAMPA, FL
Site 13 of 27 in cluster C**

**FL RGA LUST S115170024
N/A**

**Relative:
Higher**

RGA LUST:

**Actual:
11 ft.**

2004	CON AGRA, INC.	110 S NEBRASKA AVE
2003	CON AGRA, INC.	110 S NEBRASKA AVE
2002	CON AGRA, INC.	110 S NEBRASKA AVE
2001	CON AGRA, INC.	110 S NEBRASKA AVE
2000	CON AGRA, INC.	110 S NEBRASKA AVE
1999	CON AGRA, INC.	110 S NEBRASKA AVE
1998	CON AGRA, INC.	110 S NEBRASKA AVE

Map ID
Direction
Distance
Elevation

MAP FINDINGS

Site

Database(s)

EDR ID Number
EPA ID Number

C46
NE
< 1/8
0.032 mi.
171 ft.

CON AGRA INC
110 S NEBRASKA AVE
TAMPA, FL 33602
Site 14 of 27 in cluster C

FL LUST
FL UST
FL TIER 2
FL NPDES

U001355126
N/A

Relative:
Higher

Actual:
11 ft.

LUST:

Name: CON AGRA INC
Address: 110 S NEBRASKA AVE
City,State,Zip: TAMPA, FL 33602
Region: STATE
Facility Id: 8627167
Facility Status: CLOSED
Facility Type: C - Fuel user/Non-retail
Facility Phone: (813)227-9444
Facility Cleanup Rank: 11086
District: Southwest District
Lat/Long (dms): 27 56 47.71 / 82 27 1.39
Section: 19
Township: 29
Range: 19
Feature: Not reported
Method: UNVR
Datum: 0
Score: Not reported
Score Effective Date: 2002-09-23 00:00:00
Score When Ranked: 9
Operator: BURRIS,DAN
Name Update: 2005-05-27 00:00:00
Address Update: Not reported

Petroleum Cleanup PCT Facility Score:

Facility Cleanup Status: NREQ - NOT REQUIRED
Contact: RANDY GARVERT
Contact Company: CON AGRA INC
Contact Address: 110 S NEBRASKA AVE
Contact City/State/Zip: TAMPA, FL 33602
Phone: (813)223-4741
Bad Address Ind: N
State: FL
Zip: 33602, 5530
Score: Not reported
Score Effective Date: 2002-09-23 00:00:00
Related Party ID: 4535
Primary RP Role: ACCOUNT OWNER
RP Begin Date: 1994-05-20
RP Zip: 5530
RP Extension: Not reported

Discharge Cleanup Summary:

Discharge Date: 11/14/1990
PCT Discharge Combined: Not reported
Cleanup Required: N - NO CLEANUP REQUIRED
Discharge Cleanup Status: NREQ - CLEANUP NOT REQUIRED
Disch Cleanup Status Date: 11/14/2007
Cleanup Work Status: COMPLETED
Information Source: D - DISCHARGE NOTIFICATION
Other Source Description: Not reported
Eligibility Indicator: I - INELIGIBLE

Map ID
Direction
Distance
Elevation

MAP FINDINGS

Site

Database(s)

EDR ID Number
EPA ID Number

CON AGRA INC (Continued)

U001355126

Site Manager: Not reported
Site Mgr End Date: Not reported
Tank Office: -

Petroleum Cleanup Program Eligibility:

Facility ID: 8627167
Discharge Date: 11/14/1990
Pct Discharge Combined With: Not reported
Cleanup Required: N - NO CLEANUP REQUIRED
Discharge Cleanup Status: NREQ - CLEANUP NOT REQUIRED
Disch Cleanup Status Date: 11/14/2007
Cleanup Work Status: COMPLETED
Information Source: Not reported
Other Source Description: Not reported
Application Received Date: Not reported
Cleanup Program: C - PETROLEUM CLEANUP PARTICIPATION PROGRAM
Eligibility Status: Not reported
Elig Status Date: Not reported
Letter Of Intent Date: Not reported
Redetermined: Not reported
Inspection Date: Not reported
Site Manager: Not reported
Site Mgr End Date: Not reported
Tank Office: -
Deductible Amount: Not reported
Deductible Paid To Date: Not reported
Co-Pay Amount: Not reported
Co-Pay Paid To Date: Not reported
Cap Amount: 0

Task Information:

District: SWD
Facility ID: 8627167
Facility Status: CLOSED
Facility Type: C - Fuel user/Non-retail -
County: HILLSBOROUGH
County ID: 29
Cleanup Eligibility Status: I
Source Effective Date: Not reported
Discharge Date: 11-14-1990
Cleanup Required: N - NO CLEANUP REQUIRED
Discharge Cleanup Status: NREQ - CLEANUP NOT REQUIRED
Disch Cleanup Status Date: 11-14-2007
SRC Action Type: -
SRC Submit Date: Not reported
SRC Review Date: Not reported
SRC Completion Status: -
SRC Issue Date: Not reported
SRC Comment: Not reported
Cleanup Work Status: COMPLETED
Site Mgr: Not reported
Site Mgr End Date: Not reported
Tank Office: -
SR Task ID: Not reported
SR Cleanup Responsible: -
SR Funding Eligibility Type: -
SR Actual Cost: Not reported
SR Completion Date: Not reported

Map ID
Direction
Distance
Elevation

MAP FINDINGS

Site

Database(s)

EDR ID Number
EPA ID Number

CON AGRA INC (Continued)

U001355126

SR Payment Date:	Not reported
SR Oral Date:	Not reported
SR Written Date:	Not reported
SR Soil Removal:	Not reported
SR Free Product Removal:	Not reported
SR Soil Tonnage Removed:	Not reported
SR Soil Treatment:	Not reported
SR Other Treatment:	Not reported
SR Alternate Proc Received Date:	Not reported
SR Alternate Procedure Status:	Not reported
SR Alternate Procedure Status Date:	Not reported
SR Alternate Procedure Comments:	Not reported
SA Task ID:	Not reported
SA Cleanup Responsible:	-
SA Funding Eligibility Type:	-
SA Actual Cost:	Not reported
SA Completion Date:	Not reported
SA Payment Date:	Not reported
RAP Task ID:	Not reported
RAP Cleanup Responsible ID:	-
RAP Funding Eligibility Type:	-
RAP Actual Cost:	Not reported
RAP Completion Date:	Not reported
RAP Payment Date:	Not reported
RAP Last Order Approved:	Not reported
RA Task ID:	Not reported
RA Cleanup Responsible:	-
RA Funding Eligibility Type:	-
RA Years to Complete:	Not reported
RA Actual Cost:	Not reported

[Click here for Florida Oculus:](#)

UST:

Facility Id:	8627167
Facility Status:	CLOSED
Type Description:	Fuel user/Non-retail
Facility Phone:	8132279444
Region:	STATE
Positioning Method:	UNVR
Lat/Long (dms):	27 56 50 / 82 27 5

Owner:

Owner Id:	4535
Owner Name:	CON AGRA INC
Owner Address:	110 S NEBRASKA AVE
Owner Address 2:	Not reported
Owner City,St,Zip:	TAMPA, FL 33602
Owner Contact:	RANDY GARVERT
Owner Phone:	8132234741

Tank Info:

Name:	CON AGRA INC
Address:	110 S NEBRASKA AVE
City:	TAMPA
Zip:	33602
Tank Id:	1

Map ID
Direction
Distance
Elevation

MAP FINDINGS

Site

Database(s)

EDR ID Number
EPA ID Number

CON AGRA INC (Continued)

U001355126

Status: Removed
Status Date: 11/30/1990
Install Date: 12/1/1979
Substance: Vehicular diesel
Content Description: Vehicular Diesel
Gallons: 8000
Vessel Indicator: TANK
Tank Location: UNDERGROUND
DEP Contractor: P

Name: CON AGRA INC
Address: 110 S NEBRASKA AVE
City: TAMPA
Zip: 33602
Tank Id: 2
Status: Removed
Status Date: 11/30/1990
Install Date: 12/1/1979
Substance: Vehicular diesel
Content Description: Vehicular Diesel
Gallons: 8000
Vessel Indicator: TANK
Tank Location: UNDERGROUND
DEP Contractor: P

Name: CON AGRA INC
Address: 110 S NEBRASKA AVE
City: TAMPA
Zip: 33602
Tank Id: 3
Status: Removed
Status Date: 11/30/1990
Install Date: 12/1/1979
Substance: Vehicular diesel
Content Description: Vehicular Diesel
Gallons: 8000
Vessel Indicator: TANK
Tank Location: UNDERGROUND
DEP Contractor: P

Name: CON AGRA INC
Address: 110 S NEBRASKA AVE
City: TAMPA
Zip: 33602
Tank Id: 4
Status: Removed
Status Date: 11/30/1990
Install Date: 12/1/1979
Substance: Vehicular diesel
Content Description: Vehicular Diesel
Gallons: 8000
Vessel Indicator: TANK
Tank Location: UNDERGROUND
DEP Contractor: P

Map ID
Direction
Distance
Elevation

MAP FINDINGS

Site

Database(s)

EDR ID Number
EPA ID Number

CON AGRA INC (Continued)

U001355126

[Click here for Florida Oculus:](#)

TIER 2:

Name: ARDENT MILLS LLC
Address: 110 S NEBRASKA AVENUE
City,State,Zip: TAMPA, FL 33602

Year: 2019
Facility Id: 6645817
Active Date: Not reported
Inactive Date: Not reported
Sale Pending: Not reported
Original Date: Not reported
PLOT Source: Not reported
Latitude: Not reported
Longitude: Not reported
LEPC District: Not reported
Counties: Not reported
SERC: Not reported
Program Level: Not reported
PRIME: Not reported
SIC Code: Not reported
SIC Code 2: Not reported
NAICS Code: 311211
Last Modified Date: 01/31/2020
First Submit Date: 01/31/2020
Data Submitted By: Steve Neely
Company Name: Ardent Mills, LLC
Comments: Not reported

Contact:

Contact ID: Not reported
Year: 2019
Facility Id: 6645817
Contact Type: Owner / Operator
Contact Name: Steve Ardent Mills, LLC
Contact Title: Not reported
Contact Phone: 801-721-8941
Contact 24Hr Phone: Not reported
Contact Telephone 2: 813-600-3323
Contact Telephone 3: Not reported
Contact Telephone 4: Not reported
Contact Telephone 5: Not reported
Contact Telephone 6: Not reported
Contact Email: Steve.Neely@ardentmills.com

WASTEWATER:

Name: ARDENT MILLS, LLC
Address: 110 S NEBRASKA AVE
City,State,Zip: TAMPA, FL
Facility ID: FLR05H679
Facility Type: Multi-Sector Stormwater GP
Status: Active - Existing, permitted facility/site for which effluent,

Map ID
Direction
Distance
Elevation

MAP FINDINGS

Site

Database(s)

EDR ID Number
EPA ID Number

CON AGRA INC (Continued)

U001355126

reclaimed water or wastewater residual discharge into the environment and/or monitoring is taking place.

District Office: TLST
NPDES Permitted Site: Not reported
Environmental Interest: Not reported
Owner Type: Unknown
Permit Capacity: Not reported
Party Name: Foster Grant, Facility Manager
Company Name: Ardent Mills, LLC
RP Address: 110 S Nebraska Ave
RP Address 2: Not reported
RP City,Stat,Zip: Tampa FL 33602-5530
Telephone: 8136003403
Email: trey.grant@ardentmills.com
Issue Date: 05/31/2019
Effective Date: 05/31/2019
Expiration Date: 05/30/2024
DOC Description: Generic Permit
Latitude Degrees: 27
Latitude Minutes: 56
Latitude Seconds: 47.99
Longitude Degrees: 82
Longitude Minutes: 27
Longitude Seconds: 2.000
Treatment: Not reported
Decode For Fstatus: Active

Name: CONAGRA FOOD INGREDIENTS COMPANY
Address: 110 S NEBRASKA AVE
City,State,Zip: TAMPA, FL
Facility ID: FLR05G421
Facility Type: Multi-Sector Stormwater GP
Status: Active - Existing, permitted facility/site for which effluent, reclaimed water or wastewater residual discharge into the environment and/or monitoring is taking place.

District Office: TLST
NPDES Permitted Site: Not reported
Environmental Interest: Not reported
Owner Type: Unknown
Permit Capacity: Not reported
Party Name: Anthony Yount, PMTE
Company Name: ConAgra Food Ingredients Company
RP Address: 110 S Nebraska Ave
RP Address 2: Not reported
RP City,Stat,Zip: Tampa FL 33602-5530
Telephone: Not reported
Email: anthony.yount@conagrafoods.com
Issue Date: 08/28/2011
Effective Date: 08/28/2011
Expiration Date: 08/27/2016
DOC Description: Generic Permit
Latitude Degrees: 27
Latitude Minutes: 56
Latitude Seconds: 48
Longitude Degrees: 82
Longitude Minutes: 27
Longitude Seconds: 2

Map ID
Direction
Distance
Elevation

MAP FINDINGS

Site

Database(s)

EDR ID Number
EPA ID Number

CON AGRA INC (Continued)

U001355126

Treatment: Not reported
Decode For Fstatus: Active

**C47
NE
< 1/8
0.032 mi.
171 ft.**

**ARDENT MILLS, LLC
110 S NEBRASKA AVE
TAMPA, FL 33602
Site 15 of 27 in cluster C**

**ICIS 1004459122
US AIRS N/A
FINDS
ECHO**

**Relative:
Higher**

ICIS:

**Actual:
11 ft.**

Enforcement Action ID: FL000A0000120570025100030
FRS ID: 110001411589
Action Name: ARDENT MILLS, LLC 120570025100030
Facility Name: ARDENT MILLS, LLC
Facility Address: 110 S NEBRASKA AVE
TAMPA, FL 33602
Enforcement Action Type: Administrative Order
Facility County: HILLSBOROUGH
Program System Acronym: AIR
Enforcement Action Forum Desc: Administrative - Formal
EA Type Code: SCAAAO
Facility SIC Code: 2041
Federal Facility ID: Not reported
Latitude in Decimal Degrees: 27.946781
Longitude in Decimal Degrees: -82.450539
Permit Type Desc: Not reported
Program System Acronym: FL00000001205700251
Facility NAICS Code: 311211
Tribal Land Code: Not reported

US AIRS (AFS):

Envid: 1004459122
Region Code: 04
County Code: FL057
Programmatic ID: AIR FL00000001205700251
Facility Registry ID: 110001411589
D and B Number: Not reported
Facility Site Name: ARDENT MILLS, LLC
Primary SIC Code: 2041
NAICS Code: 311211
Default Air Classification Code: SMI
Facility Type of Ownership Code: POF
Air CMS Category Code: SMI
HPV Status: Not reported

US AIRS (AFS):

Region Code: 04
Programmatic ID: AIR FL00000001205700251
Facility Registry ID: 110001411589
Air Operating Status Code: OPR
Default Air Classification Code: SMI
Air Program: State Implementation Plan for National Primary and Secondary Ambient Air Quality Standards
Activity Date: 2016-05-25 00:00:00
Activity Status Date: Not reported
Activity Group: Case File
Activity Type: Case File
Activity Status: Resolved

Map ID
Direction
Distance
Elevation

MAP FINDINGS

Site

Database(s)

EDR ID Number
EPA ID Number

ARDENT MILLS, LLC (Continued)

1004459122

Region Code: 04
Programmatic ID: AIR FL0000001205700251
Facility Registry ID: 110001411589
Air Operating Status Code: OPR
Default Air Classification Code: SMI
Air Program: State Implementation Plan for National Primary and Secondary Ambient Air Quality Standards
Activity Date: Not reported
Activity Status Date: 1995-10-28 00:00:00
Activity Group: Case File
Activity Type: Case File
Activity Status: Resolved

Region Code: 04
Programmatic ID: AIR FL0000001205700251
Facility Registry ID: 110001411589
Air Operating Status Code: OPR
Default Air Classification Code: SMI
Air Program: State Implementation Plan for National Primary and Secondary Ambient Air Quality Standards
Activity Date: 2016-05-25 00:00:00
Activity Status Date: 2016-06-28 14:17:10
Activity Group: Compliance Monitoring
Activity Type: Inspection/Evaluation
Activity Status: Active

Region Code: 04
Programmatic ID: AIR FL0000001205700251
Facility Registry ID: 110001411589
Air Operating Status Code: OPR
Default Air Classification Code: SMI
Air Program: State Implementation Plan for National Primary and Secondary Ambient Air Quality Standards
Activity Date: 1994-09-28 00:00:00
Activity Status Date: Not reported
Activity Group: Compliance Monitoring
Activity Type: Inspection/Evaluation
Activity Status: Not reported

Region Code: 04
Programmatic ID: AIR FL0000001205700251
Facility Registry ID: 110001411589
Air Operating Status Code: OPR
Default Air Classification Code: SMI
Air Program: State Implementation Plan for National Primary and Secondary Ambient Air Quality Standards
Activity Date: 1996-07-31 00:00:00
Activity Status Date: Not reported
Activity Group: Compliance Monitoring
Activity Type: Inspection/Evaluation
Activity Status: Not reported

Region Code: 04
Programmatic ID: AIR FL0000001205700251
Facility Registry ID: 110001411589
Air Operating Status Code: OPR
Default Air Classification Code: SMI
Air Program: State Implementation Plan for National Primary and Secondary Ambient Air Quality Standards
Activity Date: 1997-07-31 00:00:00
Activity Status Date: Not reported
Activity Group: Compliance Monitoring

Map ID
Direction
Distance
Elevation

MAP FINDINGS

Site

Database(s)

EDR ID Number
EPA ID Number

ARDENT MILLS, LLC (Continued)

1004459122

Activity Type:	Inspection/Evaluation
Activity Status:	Not reported
Region Code:	04
Programmatic ID:	AIR FL0000001205700251
Facility Registry ID:	110001411589
Air Operating Status Code:	OPR
Default Air Classification Code:	SMI
Air Program:	State Implementation Plan for National Primary and Secondary Ambient Air Quality Standards
Activity Date:	1998-02-05 00:00:00
Activity Status Date:	Not reported
Activity Group:	Compliance Monitoring
Activity Type:	Inspection/Evaluation
Activity Status:	Not reported
Region Code:	04
Programmatic ID:	AIR FL0000001205700251
Facility Registry ID:	110001411589
Air Operating Status Code:	OPR
Default Air Classification Code:	SMI
Air Program:	State Implementation Plan for National Primary and Secondary Ambient Air Quality Standards
Activity Date:	2001-09-12 00:00:00
Activity Status Date:	Not reported
Activity Group:	Compliance Monitoring
Activity Type:	Inspection/Evaluation
Activity Status:	Not reported
Region Code:	04
Programmatic ID:	AIR FL0000001205700251
Facility Registry ID:	110001411589
Air Operating Status Code:	OPR
Default Air Classification Code:	SMI
Air Program:	State Implementation Plan for National Primary and Secondary Ambient Air Quality Standards
Activity Date:	2004-09-24 00:00:00
Activity Status Date:	Not reported
Activity Group:	Compliance Monitoring
Activity Type:	Inspection/Evaluation
Activity Status:	Not reported
Region Code:	04
Programmatic ID:	AIR FL0000001205700251
Facility Registry ID:	110001411589
Air Operating Status Code:	OPR
Default Air Classification Code:	SMI
Air Program:	State Implementation Plan for National Primary and Secondary Ambient Air Quality Standards
Activity Date:	2006-03-21 00:00:00
Activity Status Date:	Not reported
Activity Group:	Compliance Monitoring
Activity Type:	Inspection/Evaluation
Activity Status:	Not reported
Region Code:	04
Programmatic ID:	AIR FL0000001205700251
Facility Registry ID:	110001411589
Air Operating Status Code:	OPR
Default Air Classification Code:	SMI
Air Program:	State Implementation Plan for National Primary and Secondary Ambient Air Quality Standards

Map ID
Direction
Distance
Elevation

MAP FINDINGS

Site

Database(s)

EDR ID Number
EPA ID Number

ARDENT MILLS, LLC (Continued)

1004459122

Activity Date: 2007-01-16 00:00:00
Activity Status Date: Not reported
Activity Group: Compliance Monitoring
Activity Type: Inspection/Evaluation
Activity Status: Not reported

Region Code: 04
Programmatic ID: AIR FL0000001205700251
Facility Registry ID: 110001411589
Air Operating Status Code: OPR
Default Air Classification Code: SMI
Air Program: State Implementation Plan for National Primary and Secondary Ambient Air Quality Standards
Activity Date: 2007-12-12 00:00:00
Activity Status Date: Not reported
Activity Group: Compliance Monitoring
Activity Type: Inspection/Evaluation
Activity Status: Not reported

Region Code: 04
Programmatic ID: AIR FL0000001205700251
Facility Registry ID: 110001411589
Air Operating Status Code: OPR
Default Air Classification Code: SMI
Air Program: State Implementation Plan for National Primary and Secondary Ambient Air Quality Standards
Activity Date: 2007-12-13 00:00:00
Activity Status Date: Not reported
Activity Group: Compliance Monitoring
Activity Type: Inspection/Evaluation
Activity Status: Not reported

Region Code: 04
Programmatic ID: AIR FL0000001205700251
Facility Registry ID: 110001411589
Air Operating Status Code: OPR
Default Air Classification Code: SMI
Air Program: State Implementation Plan for National Primary and Secondary Ambient Air Quality Standards
Activity Date: 2009-01-23 00:00:00
Activity Status Date: Not reported
Activity Group: Compliance Monitoring
Activity Type: Inspection/Evaluation
Activity Status: Not reported

Region Code: 04
Programmatic ID: AIR FL0000001205700251
Facility Registry ID: 110001411589
Air Operating Status Code: OPR
Default Air Classification Code: SMI
Air Program: State Implementation Plan for National Primary and Secondary Ambient Air Quality Standards
Activity Date: 2009-03-17 00:00:00
Activity Status Date: Not reported
Activity Group: Compliance Monitoring
Activity Type: Inspection/Evaluation
Activity Status: Not reported

Region Code: 04
Programmatic ID: AIR FL0000001205700251
Facility Registry ID: 110001411589

Map ID
Direction
Distance
Elevation

MAP FINDINGS

Site

Database(s)

EDR ID Number
EPA ID Number

ARDENT MILLS, LLC (Continued)

1004459122

Air Operating Status Code: OPR
Default Air Classification Code: SMI
Air Program: State Implementation Plan for National Primary and Secondary Ambient Air Quality Standards
Activity Date: 2012-07-12 00:00:00
Activity Status Date: Not reported
Activity Group: Compliance Monitoring
Activity Type: Inspection/Evaluation
Activity Status: Not reported

Region Code: 04
Programmatic ID: AIR FL0000001205700251
Facility Registry ID: 110001411589
Air Operating Status Code: OPR
Default Air Classification Code: SMI
Air Program: State Implementation Plan for National Primary and Secondary Ambient Air Quality Standards
Activity Date: 2013-10-23 00:00:00
Activity Status Date: Not reported
Activity Group: Compliance Monitoring
Activity Type: Inspection/Evaluation
Activity Status: Not reported

Region Code: 04
Programmatic ID: AIR FL0000001205700251
Facility Registry ID: 110001411589
Air Operating Status Code: OPR
Default Air Classification Code: SMI
Air Program: State Implementation Plan for National Primary and Secondary Ambient Air Quality Standards
Activity Date: 2013-10-29 00:00:00
Activity Status Date: Not reported
Activity Group: Compliance Monitoring
Activity Type: Inspection/Evaluation
Activity Status: Not reported

Region Code: 04
Programmatic ID: AIR FL0000001205700251
Facility Registry ID: 110001411589
Air Operating Status Code: OPR
Default Air Classification Code: SMI
Air Program: State Implementation Plan for National Primary and Secondary Ambient Air Quality Standards
Activity Date: 1994-12-29 00:00:00
Activity Status Date: 1994-12-29 00:00:00
Activity Group: Enforcement Action
Activity Type: Administrative - Formal
Activity Status: Final Order Issued

FINDS:

Registry ID: 110001411589

[Click Here:](#)

Environmental Interest/Information System:

AFS (Aerometric Information Retrieval System (AIRS) Facility Subsystem) replaces the former Compliance Data System (CDS), the National Emission Data System (NEDS), and the Storage and Retrieval of Aerometric Data (SAROAD). AIRS is the national repository for information concerning airborne pollution in the United States. AFS is

Map ID
Direction
Distance
Elevation

MAP FINDINGS

Site

Database(s)

EDR ID Number
EPA ID Number

ARDENT MILLS, LLC (Continued)

1004459122

used to track emissions and compliance data from industrial plants. AFS data are utilized by states to prepare State Implementation Plans to comply with regulatory programs and by EPA as an input for the estimation of total national emissions. AFS is undergoing a major redesign to support facility operating permits required under Title V of the Clean Air Act.

AIR SYNTHETIC MINOR

US National Pollutant Discharge Elimination System (NPDES) module of the Compliance Information System (ICIS) tracks surface water permits issued under the Clean Water Act. Under NPDES, all facilities that discharge pollutants from any point source into waters of the United States are required to obtain a permit. The permit will likely contain limits on what can be discharged, impose monitoring and reporting requirements, and include other provisions to ensure that the discharge does not adversely affect water quality.

Florida Environmental System Today Application (FIESTA) Data Maintenance (FDM) system maintains entity, environmental interest and affiliation data for the State of Florida.

[Click this hyperlink](#) while viewing on your computer to access additional FINDS: detail in the EDR Site Report.

ECHO:

Envid: 1004459122
Registry ID: 110001411589
DFR URL: <http://echo.epa.gov/detailed-facility-report?fid=110001411589>
Name: ARDENT MILLS, LLC
Address: 110 S NEBRASKA AVE
City,State,Zip: TAMPA, FL 33602

**C48
NE
< 1/8
0.032 mi.
171 ft.**

**CONAGRA FOODS
110 SOUTH NEBRASKA AVENUE
TAMPA, FL 33602
Site 16 of 27 in cluster C**

**FL TIER 2 S107716970
N/A**

**Relative:
Higher**

TIER 2:

**Actual:
11 ft.**

Name: CONAGRA FOODS
Address: 110 SOUTH NEBRASKA AVENUE
City,State,Zip: TAMPA, FL 33602

Year: 2011
Facility Id: 3994078
Active Date: Not reported
Inactive Date: Not reported
Sale Pending: Not reported
Original Date: Not reported
PLOT Source: Not reported
Latitude: 27.947
Longitude: -82.450300
LEPC District: Not reported
Counties: Not reported
SERC: Not reported
Program Level: Not reported
PRIME: Not reported
SIC Code: Not reported
SIC Code 2: Not reported
NAICS Code: Not reported

Map ID
Direction
Distance
Elevation

MAP FINDINGS

Site

Database(s)

EDR ID Number
EPA ID Number

CONAGRA FOODS (Continued)

S107716970

Last Modified Date: 11/12/2012
First Submit Date: 11/09/2012
Data Submitted By: Florida Division of Emergency Management
Company Name: CONAGRA FOODS INC
Comments: Not reported

Contact:

Contact ID: Not reported
Year: 2011
Facility Id: 3994078
Contact Type: Tier II Emergency Contact
Contact Name: RICK ROBERTS
Contact Title: Not reported
Contact Phone: 813-541-7085
Contact 24Hr Phone: Not reported
Contact Telephone 2: Not reported
Contact Telephone 3: Not reported
Contact Telephone 4: Not reported
Contact Telephone 5: Not reported
Contact Telephone 6: Not reported
Contact Email: rick.roberts@conagrafoods.com

Contact ID: Not reported
Year: 2011
Facility Id: 3994078
Contact Type: Tier II Secondary 24 Hour Contact
Contact Name: DAVID HOFF
Contact Title: Not reported
Contact Phone: 717-487-4357
Contact 24Hr Phone: Not reported
Contact Telephone 2: Not reported
Contact Telephone 3: Not reported
Contact Telephone 4: Not reported
Contact Telephone 5: Not reported
Contact Telephone 6: Not reported
Contact Email: david.hoff@conagrafoods.com

Contact ID: Not reported
Year: 2011
Facility Id: 3994078
Contact Type: Tier II Secondary Contact
Contact Name: RICK ROBERTS
Contact Title: Not reported
Contact Phone: 813-541-7085
Contact 24Hr Phone: Not reported
Contact Telephone 2: Not reported
Contact Telephone 3: Not reported
Contact Telephone 4: Not reported
Contact Telephone 5: Not reported
Contact Telephone 6: Not reported
Contact Email: rick.roberts@conagrafoods.com

Contact ID: Not reported
Year: 2011
Facility Id: 3994078
Contact Type: Tier II Emergency 24 Hour Contact
Contact Name: RICK ROBERTS
Contact Title: Not reported

Map ID
Direction
Distance
Elevation

MAP FINDINGS

Site

Database(s)

EDR ID Number
EPA ID Number

CONAGRA FOODS (Continued)

S107716970

Contact Phone: 813-541-7085
Contact 24Hr Phone: Not reported
Contact Telephone 2: Not reported
Contact Telephone 3: Not reported
Contact Telephone 4: Not reported
Contact Telephone 5: Not reported
Contact Telephone 6: Not reported
Contact Email: rick.roberts@conagrafoods.com

Name: CONAGRA FOODS
Address: 110 SOUTH NEBRASKA AVENUE
City,State,Zip: TAMPA, FL 33602

Year: 2010
Facility Id: Not reported
Active Date: Not reported
Inactive Date: Not reported
Sale Pending: Not reported
Original Date: Not reported
PLOT Source: Not reported
Latitude: 27.947
Longitude: -82.45
LEPC District: Not reported
Counties: Not reported
SERC: Not reported
Program Level: Not reported
PRIME: Not reported
SIC Code: Not reported
SIC Code 2: Not reported
NAICS Code: Not reported
Last Modified Date: Not reported
First Submit Date: Not reported
Data Submitted By: Not reported
Company Name: Not reported
Comments: Not reported

Chemical Code: 7664939
Chemical Name: Sulfuric acid
Chemical State: LIQUID
Location Name: Entire Facility
Container Code: R
Pressure Code: 1
Temperature Code: 4
Average Quantity: 3
Maximum Quantity: 1500
Days On Site: 365

Name: CONAGRA FOODS
Address: 110 SOUTH NEBRASKA AVENUE
City,State,Zip: TAMPA, FL 33602

Year: 2010
Facility Id: Not reported
Active Date: Not reported
Inactive Date: Not reported

Map ID
Direction
Distance
Elevation

MAP FINDINGS

Site

Database(s)

EDR ID Number
EPA ID Number

CONAGRA FOODS (Continued)

S107716970

Sale Pending: Not reported
Original Date: Not reported
PLOT Source: Not reported
Latitude: 27.947
Longitude: -82.45
LEPC District: Not reported
Counties: Not reported
SERC: Not reported
Program Level: Not reported
PRIME: Not reported
SIC Code: Not reported
SIC Code 2: Not reported
NAICS Code: Not reported
Last Modified Date: Not reported
First Submit Date: Not reported
Data Submitted By: Not reported
Company Name: Not reported
Comments: Not reported

Chemical Code: 7439921
Chemical Name: Lead
Chemical State: SOLID
Location Name: Entire Facility
Container Code: R
Pressure Code: 1
Temperature Code: 4
Average Quantity: 4
Maximum Quantity: 13575
Days On Site: 365

Name: CONAGRA FOODS
Address: 110 SOUTH NEBRASKA AVENUE
City,State,Zip: TAMPA, FL 33602
Year: Not reported
Facility Id: Not reported
Active Date: 01/01/1988
Inactive Date: Not reported
Sale Pending: False
Original Date: Not reported
PLOT Source: Incident Mapper
Latitude: 27.947000
Longitude: -82.450300
LEPC District: 8
Counties: Pinellas,Pasco,Manatee,Hillsborough,
SERC: 3058
Program Level: 0
PRIME: 3058
SIC Code: 2045
SIC Code 2: Not reported
NAICS Code: 311822

Other Chemical Data:

Report Year: 2001
Tier 2 Report ID: 72646
Chemical ID: 87941
CAS Number: 7782505
Chemical Name: CHLORINE
Chemical Date: 1/2/1972

Map ID
Direction
Distance
Elevation

MAP FINDINGS

Site

Database(s)

EDR ID Number
EPA ID Number

CONAGRA FOODS (Continued)

S107716970

Average Amount: 2
Maximum Amount: 750
Location ID: 286714
Chemical State: GAS
Mixture: False
Mixture Percent: 100.00
Containter: CONV
Pressure: CONV
Temperature: CONV
Average Amount: 2
Maximum Amount: 750
Days on Site: 365
Site Plan: False
Site Plan Document: Not reported
Private Location: False
Location: Not reported

Report Year: 1993
Tier 2 Report ID: 3155
Chemical ID: 40781
CAS Number: 7782505
Chemical Name: CHLORINE
Chemical Date: 1/2/1972
Average Amount: 2
Maximum Amount: 900
Location ID: 155821
Chemical State: GAS
Mixture: False
Mixture Percent: 100.00
Containter: CONV
Pressure: CONV
Temperature: CONV
Average Amount: 2
Maximum Amount: 900
Days on Site: 365
Site Plan: False
Site Plan Document: Not reported
Private Location: False
Location: Not reported

Report Year: 1994
Tier 2 Report ID: 11406
Chemical ID: 40780
CAS Number: 7782505
Chemical Name: CHLORINE
Chemical Date: 1/2/1972
Average Amount: 2
Maximum Amount: 750
Location ID: 170017
Chemical State: LIQUID
Mixture: False
Mixture Percent: 100.00
Containter: CONV
Pressure: CONV
Temperature: CONV

Map ID
Direction
Distance
Elevation

MAP FINDINGS

Site

Database(s)

EDR ID Number
EPA ID Number

CONAGRA FOODS (Continued)

S107716970

Average Amount: 2
Maximum Amount: 750
Days on Site: 365
Site Plan: False
Site Plan Document: Not reported
Private Location: False
Location: Not reported

Report Year: 1995
Tier 2 Report ID: 19877
Chemical ID: 40779
CAS Number: 7782505
Chemical Name: CHLORINE
Chemical Date: 1/2/1972
Average Amount: 2
Maximum Amount: 750
Location ID: 185267
Chemical State: LIQUID
Mixture: False
Mixture Percent: 100.00
Containter: CONV
Pressure: CONV
Temperature: CONV
Average Amount: 2
Maximum Amount: 750
Days on Site: 365
Site Plan: False
Site Plan Document: Not reported
Private Location: False
Location: Not reported

Report Year: 1996
Tier 2 Report ID: 28391
Chemical ID: 40778
CAS Number: 7782505
Chemical Name: CHLORINE
Chemical Date: 1/2/1972
Average Amount: 2
Maximum Amount: 750
Location ID: 200563
Chemical State: LIQUID
Mixture: False
Mixture Percent: 100.00
Containter: CONV
Pressure: CONV
Temperature: CONV
Average Amount: 2
Maximum Amount: 750
Days on Site: 365
Site Plan: False
Site Plan Document: Not reported
Private Location: False
Location: Not reported

Map ID
Direction
Distance
Elevation

MAP FINDINGS

Site

Database(s)

EDR ID Number
EPA ID Number

CONAGRA FOODS (Continued)

S107716970

Report Year: 1997
Tier 2 Report ID: 37024
Chemical ID: 40777
CAS Number: 7782505
Chemical Name: CHLORINE
Chemical Date: 1/2/1972
Average Amount: 2
Maximum Amount: 750
Location ID: 216194
Chemical State: GAS
Mixture: False
Mixture Percent: 100.00
Containter: CONV
Pressure: CONV
Temperature: CONV
Average Amount: 2
Maximum Amount: 750
Days on Site: 365
Site Plan: False
Site Plan Document: Not reported
Private Location: False
Location: Not reported

Report Year: 1998
Tier 2 Report ID: 45653
Chemical ID: 40776
CAS Number: 7782505
Chemical Name: CHLORINE
Chemical Date: 1/2/1972
Average Amount: 2
Maximum Amount: 750
Location ID: 232628
Chemical State: GAS
Mixture: False
Mixture Percent: 100.00
Containter: CONV
Pressure: CONV
Temperature: CONV
Average Amount: 2
Maximum Amount: 750
Days on Site: 365
Site Plan: False
Site Plan Document: Not reported
Private Location: False
Location: Not reported

Report Year: 1999
Tier 2 Report ID: 54471
Chemical ID: 40775
CAS Number: 7782505
Chemical Name: CHLORINE
Chemical Date: 1/2/1972
Average Amount: 2
Maximum Amount: 750
Location ID: 249635

Map ID
Direction
Distance
Elevation

MAP FINDINGS

Site

Database(s)

EDR ID Number
EPA ID Number

CONAGRA FOODS (Continued)

S107716970

Chemical State: GAS
Mixture: False
Mixture Percent: 100.00
Containter: CONV
Pressure: CONV
Temperature: CONV
Average Amount: 2
Maximum Amount: 750
Days on Site: 365
Site Plan: False
Site Plan Document: Not reported
Private Location: False
Location: Not reported

Report Year: 2000
Tier 2 Report ID: 63562
Chemical ID: 40774
CAS Number: 7782505
Chemical Name: CHLORINE
Chemical Date: 1/2/1972
Average Amount: 2
Maximum Amount: 750
Location ID: 267812
Chemical State: LIQUID
Mixture: False
Mixture Percent: 100.00
Containter: CONV
Pressure: CONV
Temperature: CONV
Average Amount: 2
Maximum Amount: 750
Days on Site: 365
Site Plan: False
Site Plan Document: Not reported
Private Location: False
Location: Not reported

Report Year: 2008
Tier 2 Report ID: 108036
Chemical ID: 324654
CAS Number: 7439921
Chemical Name: Lead
Chemical Date: 9/16/2009
Average Amount: 4
Maximum Amount: 13575
Location ID: 528064
Chemical State: Solid
Mixture: True
Mixture Percent: .00
Containter: R - OTHER
Pressure: 1 - AMBIENT PRESSURE
Temperature: 4 - AMBIENT TEMPERATURE
Average Amount: 4
Maximum Amount: 13575
Days on Site: 365

Map ID
Direction
Distance
Elevation

MAP FINDINGS

Site

Database(s)

EDR ID Number
EPA ID Number

CONAGRA FOODS (Continued)

S107716970

Site Plan: False
Site Plan Document: Not reported
Private Location: False
Location: FORKLIFT BATTERIES STORED IN WAREHOUSES 1 AND 2

Report Year: 2008
Tier 2 Report ID: 108036
Chemical ID: 324653
CAS Number: 7664939
Chemical Name: Sulfuric acid
Chemical Date: 9/16/2009
Average Amount: 3
Maximum Amount: 1500
Location ID: 528063
Chemical State: Liquid
Mixture: True
Mixture Percent: .00
Container: R - OTHER
Pressure: 1 - AMBIENT PRESSURE
Temperature: 4 - AMBIENT TEMPERATURE
Average Amount: 3
Maximum Amount: 1500
Days on Site: 365
Site Plan: False
Site Plan Document: Not reported
Private Location: False
Location: FORKLIFT BATTERIES STORED IN WAREHOUSES 1 AND 2

Report Year: 2008
Tier 2 Report ID: 108036
Chemical ID: 315036
CAS Number: 74839
Chemical Name: Methyl bromide
Chemical Date: 4/30/2009
Average Amount: 1
Maximum Amount: 1500
Location ID: 515167
Chemical State: Gas
Mixture: True
Mixture Percent: .00
Container: L - CYLINDER
Pressure: 2 - GREATER THAN AMBIENT PRESSURE
Temperature: 4 - AMBIENT TEMPERATURE
Average Amount: 1
Maximum Amount: 1500
Days on Site: 10
Site Plan: False
Site Plan Document: Not reported
Private Location: False
Location: WAREHOUSE #2 IN FUMIGATION ROOM - PRODUCT USED TWICE A YEAR (ONSITE 5 DAYS PER USE)

Report Year: 1996
Tier 2 Report ID: 28391

Map ID
Direction
Distance
Elevation

MAP FINDINGS

Site

Database(s)

EDR ID Number
EPA ID Number

CONAGRA FOODS (Continued)

S107716970

Chemical ID: 2974
CAS Number: 74839
Chemical Name: BROMOMETHANE [METHYL BROMIDE]
Chemical Date: 1/2/1972
Average Amount: 3
Maximum Amount: 1500
Location ID: 200562
Chemical State: GAS
Mixture: False
Mixture Percent: 100.00
Containter: CONV
Pressure: CONV
Temperature: CONV
Average Amount: 3
Maximum Amount: 1500
Days on Site: 20
Site Plan: False
Site Plan Document: Not reported
Private Location: False
Location: Not reported

Report Year: 1997
Tier 2 Report ID: 37024
Chemical ID: 2973
CAS Number: 74839
Chemical Name: BROMOMETHANE [METHYL BROMIDE]
Chemical Date: 1/2/1972
Average Amount: 3
Maximum Amount: 1500
Location ID: 216193
Chemical State: GAS
Mixture: False
Mixture Percent: 100.00
Containter: CONV
Pressure: CONV
Temperature: CONV
Average Amount: 3
Maximum Amount: 1500
Days on Site: 365
Site Plan: False
Site Plan Document: Not reported
Private Location: False
Location: Not reported

Report Year: 1998
Tier 2 Report ID: 45653
Chemical ID: 2972
CAS Number: 74839
Chemical Name: BROMOMETHANE [METHYL BROMIDE]
Chemical Date: 1/2/1972
Average Amount: 3
Maximum Amount: 1500
Location ID: 232627
Chemical State: GAS
Mixture: False

Map ID
Direction
Distance
Elevation

MAP FINDINGS

Site

Database(s)

EDR ID Number
EPA ID Number

CONAGRA FOODS (Continued)

S107716970

Mixture Percent: 100.00
Container: CONV
Pressure: CONV
Temperature: CONV
Average Amount: 3
Maximum Amount: 1500
Days on Site: 365
Site Plan: False
Site Plan Document: Not reported
Private Location: False
Location: Not reported

Report Year: 1999
Tier 2 Report ID: 54471
Chemical ID: 2971
CAS Number: 74839
Chemical Name: BROMOMETHANE [METHYL BROMIDE]
Chemical Date: 1/2/1972
Average Amount: 3
Maximum Amount: 1500
Location ID: 249634
Chemical State: GAS
Mixture: False
Mixture Percent: 100.00
Container: CONV
Pressure: CONV
Temperature: CONV
Average Amount: 3
Maximum Amount: 1500
Days on Site: 365
Site Plan: False
Site Plan Document: Not reported
Private Location: False
Location: Not reported

Report Year: 2000
Tier 2 Report ID: 63562
Chemical ID: 2970
CAS Number: 74839
Chemical Name: BROMOMETHANE [METHYL BROMIDE]
Chemical Date: 1/2/1972
Average Amount: 3
Maximum Amount: 1500
Location ID: 267811
Chemical State: LIQUID
Mixture: False
Mixture Percent: 100.00
Container: CONV
Pressure: CONV
Temperature: CONV
Average Amount: 3
Maximum Amount: 1500
Days on Site: 365
Site Plan: False
Site Plan Document: Not reported

Map ID
Direction
Distance
Elevation

MAP FINDINGS

Site

Database(s)

EDR ID Number
EPA ID Number

CONAGRA FOODS (Continued)

S107716970

Private Location: False
Location: Not reported

Report Year: 2007
Tier 2 Report ID: 102345
Chemical ID: 284714
CAS Number: 74839
Chemical Name: Methyl bromide
Chemical Date: 3/4/2008
Average Amount: 1
Maximum Amount: 1500
Location ID: 472949
Chemical State: Gas
Mixture: True
Mixture Percent: .00
Container: L - CYLINDER
Pressure: 2 - GREATER THAN AMBIENT PRESSURE
Temperature: 4 - AMBIENT TEMPERATURE
Average Amount: 1
Maximum Amount: 1500
Days on Site: 365
Site Plan: False
Site Plan Document: Not reported
Private Location: False
Location: WAREHOUSE #2 FUMIGATION ROOM - LOCKED

Report Year: 2006
Tier 2 Report ID: 96648
Chemical ID: 254048
CAS Number: 7681529
Chemical Name: Sodium hypochlorite
Chemical Date: 2/21/2007
Average Amount: 4
Maximum Amount: 12400
Location ID: 433913
Chemical State: Liquid
Mixture: True
Mixture Percent: .00
Container: A - ABOVE GROUND TANK
Pressure: 1 - AMBIENT PRESSURE
Temperature: 4 - AMBIENT TEMPERATURE
Average Amount: 4
Maximum Amount: 12400
Days on Site: 365
Site Plan: False
Site Plan Document: Not reported
Private Location: False
Location: SOUTHSIDE OF PLANT NEXT TO FLOOR STORAGE BINS

Report Year: 2006
Tier 2 Report ID: 96648
Chemical ID: 254046
CAS Number: 74839
Chemical Name: Methyl bromide

Map ID
Direction
Distance
Elevation

MAP FINDINGS

Site

Database(s)

EDR ID Number
EPA ID Number

CONAGRA FOODS (Continued)

S107716970

Chemical Date: 2/21/2007
Average Amount: 1
Maximum Amount: 1000
Location ID: 433910
Chemical State: Gas
Mixture: True
Mixture Percent: .00
Container: L - CYLINDER
Pressure: 2 - GREATER THAN AMBIENT PRESSURE
Temperature: 4 - AMBIENT TEMPERATURE
Average Amount: 1
Maximum Amount: 1000
Days on Site: 6
Site Plan: False
Site Plan Document: Not reported
Private Location: False
Location: WAREHOUSE #2

Report Year: 2005
Tier 2 Report ID: 93607
Chemical ID: 234473
CAS Number: 7681529
Chemical Name: Sodium hypochlorite
Chemical Date: 4/14/2006
Average Amount: 4
Maximum Amount: 12400
Location ID: 408530
Chemical State: Liquid
Mixture: True
Mixture Percent: .00
Container: A - ABOVE GROUND TANK
Pressure: 1 - AMBIENT PRESSURE
Temperature: 4 - AMBIENT TEMPERATURE
Average Amount: 4
Maximum Amount: 12400
Days on Site: 365
Site Plan: False
Site Plan Document: Not reported
Private Location: False
Location: SOUTHSIDE OF PLANT NEXT TO THE BULK FLOUR STORAGE BINS.

Report Year: 2005
Tier 2 Report ID: 93607
Chemical ID: 234472
CAS Number: 74839
Chemical Name: Methyl bromide
Chemical Date: 4/14/2006
Average Amount: 3
Maximum Amount: 1500
Location ID: 408529
Chemical State: Gas
Mixture: True
Mixture Percent: .00
Container: L - CYLINDER
Pressure: 2 - GREATER THAN AMBIENT PRESSURE

Map ID
Direction
Distance
Elevation

MAP FINDINGS

Site

Database(s)

EDR ID Number
EPA ID Number

CONAGRA FOODS (Continued)

S107716970

Temperature: 4 - AMBIENT TEMPERATURE
Average Amount: 3
Maximum Amount: 1500
Days on Site: 10
Site Plan: False
Site Plan Document: Not reported
Private Location: False
Location: WAREHOUSE # 2 FUMIGANT ROOM LOCKED - ONLY USED TWICE A YEAR ON SITE 5
DAYS PER USAGE

Report Year: 2003
Tier 2 Report ID: 85580
Chemical ID: 186708
CAS Number: 74839
Chemical Name: Methyl bromide
Chemical Date: 1/2/1972
Average Amount: 2
Maximum Amount: 1500
Location ID: 346081
Chemical State: Gas
Mixture: True
Mixture Percent: .00
Container: L - CYLINDER
Pressure: 2 - GREATER THAN AMBIENT PRESSURE
Temperature: 4 - AMBIENT TEMPERATURE
Average Amount: 2
Maximum Amount: 1500
Days on Site: 365
Site Plan: False
Site Plan Document: Not reported
Private Location: False
Location: FIRST FLOOR OF WAREHOUS IN FUMIGATION ROOM IN LOCKED ROOM AND LOCKED
CABINET

Report Year: 2003
Tier 2 Report ID: 85580
Chemical ID: 186707
CAS Number: 7782505
Chemical Name: Chlorine
Chemical Date: 1/2/1972
Average Amount: 2
Maximum Amount: 600
Location ID: 346078
Chemical State: Gas
Mixture: True
Mixture Percent: .00
Container: L - CYLINDER
Pressure: 2 - GREATER THAN AMBIENT PRESSURE
Temperature: 4 - AMBIENT TEMPERATURE
Average Amount: 2
Maximum Amount: 600
Days on Site: 365
Site Plan: False
Site Plan Document: Not reported
Private Location: False

Map ID
Direction
Distance
Elevation

MAP FINDINGS

Site

Database(s)

EDR ID Number
EPA ID Number

CONAGRA FOODS (Continued)

S107716970

Location: OUTSIDE S WALL OF BLEND PLANT IN LOCKED CAGE

Report Year: 2002
Tier 2 Report ID: 82461
Chemical ID: 169161
CAS Number: 74839
Chemical Name: Methyl bromide
Chemical Date: 1/2/1972
Average Amount: 3
Maximum Amount: 1500
Location ID: 325568
Chemical State: Liquid
Mixture: False
Mixture Percent: 100.00
Container: L - CYLINDER
Pressure: 2 - GREATER THAN AMBIENT PRESSURE
Temperature: 4 - AMBIENT TEMPERATURE
Average Amount: 3
Maximum Amount: 1500
Days on Site: 365
Site Plan: False
Site Plan Document: Not reported
Private Location: False
Location: #2 WAREHOUSE FUMIGANT ROOM

Report Year: 2002
Tier 2 Report ID: 82461
Chemical ID: 169160
CAS Number: 7782505
Chemical Name: Chlorine
Chemical Date: 1/2/1972
Average Amount: 2
Maximum Amount: 450
Location ID: 325564
Chemical State: Gas
Mixture: False
Mixture Percent: 100.00
Container: L - CYLINDER
Pressure: 2 - GREATER THAN AMBIENT PRESSURE
Temperature: 4 - AMBIENT TEMPERATURE
Average Amount: 2
Maximum Amount: 450
Days on Site: 365
Site Plan: False
Site Plan Document: Not reported
Private Location: False
Location: S. WALL OF BLEND PLANT

Report Year: 2001
Tier 2 Report ID: 72646
Chemical ID: 12058
CAS Number: 74839
Chemical Name: BROMOMETHANE [METHYL BROMIDE]
Chemical Date: 1/2/1972

Map ID
Direction
Distance
Elevation

MAP FINDINGS

Site

Database(s)

EDR ID Number
EPA ID Number

CONAGRA FOODS (Continued)

S107716970

Average Amount: 3
Maximum Amount: 1500
Location ID: 286713
Chemical State: GAS
Mixture: False
Mixture Percent: 100.00
Containter: CONV
Pressure: CONV
Temperature: CONV
Average Amount: 3
Maximum Amount: 1500
Days on Site: 20
Site Plan: False
Site Plan Document: Not reported
Private Location: False
Location: Not reported

Company Info:

Company Name: CONAGRA FOODS INC
Company Address: 110 SOUTH NEBRASKA AVENUE
Company City,St,Zip: TAMPA, FL 33602-5530
Company Phone: 813-223-4741
Company Fax: 813-221-5284
Company Email: Alan.Mersnick@conagrafoods.com
FEI Number: 470248710
Comany Contact Name: ALAN MERSNICK
Cmpny Contact Phone: 813-223-4741
Reduced Fees: False
Exempt Fees: False
Electronic Filing: True
Employee: Not reported
Comments: Not reported

County: HILLSBOROUGH
SEC302: True
Active Date: 1/1/1980
Inactive Date: Not reported
Old HMIS Date: 10/18/1989
Visit for 2001: True
Visit for 2002: False
Visit for 2003: True
Visit for 2004: False
Visit for 2005: True
Site Visit Date: 10/4/2005

Map ID
Direction
Distance
Elevation

MAP FINDINGS

Site

Database(s)

EDR ID Number
EPA ID Number

B49
NW
< 1/8
0.034 mi.
181 ft.

CASTELLANO JOS
710 WHITING
TAMPA, FL
Site 5 of 8 in cluster B

EDR Hist Auto 1009107203
N/A

Relative:
Higher

EDR Hist Auto

Actual:
14 ft.

Year: Name:
1934 CASTELLANO JOS

Type:
GASOLINE AND OIL SERVICE STATIONS

D50
SW
< 1/8
0.036 mi.
188 ft.

FLORIDA WEST COAST DISTRIBUTORS
513 SOUTH FLORIDA AVE
TAMPA, FL 33602
Site 4 of 31 in cluster D

RCRA-VSQG 1014471828
FLTMP9404846

Relative:
Lower

RCRA-VSQG:

Actual:
3 ft.

Date Form Received by Agency:	1994-08-29 00:00:00.0
Handler Name:	FLORIDA WEST COAST DISTRIBUTORS
Handler Address:	513 SOUTH FLORIDA AVE
Handler City,State,Zip:	TAMPA, FL 33602
EPA ID:	FLTMP9404846
Contact Name:	Not reported
Contact Address:	Not reported
Contact City,State,Zip:	Not reported
Contact Telephone:	Not reported
Contact Fax:	Not reported
Contact Email:	Not reported
Contact Title:	Not reported
EPA Region:	04
Land Type:	Other
Federal Waste Generator Description:	Conditionally Exempt Small Quantity Generator
Non-Notifier:	Not reported
Biennial Report Cycle:	Not reported
Accessibility:	Not reported
Active Site Indicator:	Handler Activities
State District Owner:	FL
State District:	SW
Mailing Address:	Not reported
Mailing City,State,Zip:	Not reported
Owner Name:	Not reported
Owner Type:	Not reported
Operator Name:	Not reported
Operator Type:	Not reported
Short-Term Generator Activity:	Yes
Importer Activity:	No
Mixed Waste Generator:	No
Transporter Activity:	No
Transfer Facility Activity:	No
Recycler Activity with Storage:	No
Small Quantity On-Site Burner Exemption:	No
Smelting Melting and Refining Furnace Exemption:	No
Underground Injection Control:	No
Off-Site Waste Receipt:	No
Universal Waste Indicator:	No
Universal Waste Destination Facility:	No
Federal Universal Waste:	No
Active Site Fed-Reg Treatment Storage and Disposal Facility:	Not reported
Active Site Converter Treatment storage and Disposal Facility:	Not reported

Map ID
Direction
Distance
Elevation

MAP FINDINGS

Site

Database(s)

EDR ID Number
EPA ID Number

FLORIDA WEST COAST DISTRIBUTORS (Continued)

1014471828

Active Site State-Reg Treatment Storage and Disposal Facility:	Not reported
Active Site State-Reg Handler:	---
Federal Facility Indicator:	Not reported
Hazardous Secondary Material Indicator:	NN
Sub-Part K Indicator:	Not reported
Commercial TSD Indicator:	No
Treatment Storage and Disposal Type:	Not reported
2018 GPRA Permit Baseline:	Not on the Baseline
2018 GPRA Renewals Baseline:	Not on the Baseline
Permit Renewals Workload Universe:	Not reported
Permit Workload Universe:	Not reported
Permit Progress Universe:	Not reported
Post-Closure Workload Universe:	Not reported
Closure Workload Universe:	Not reported
202 GPRA Corrective Action Baseline:	No
Corrective Action Workload Universe:	No
Subject to Corrective Action Universe:	No
Non-TSDFs Where RCRA CA has Been Imposed Universe:	No
TSDFs Potentially Subject to CA Under 3004 (u)/(v) Universe:	No
TSDFs Only Subject to CA under Discretionary Auth Universe:	No
Corrective Action Priority Ranking:	No NCAPS ranking
Environmental Control Indicator:	No
Institutional Control Indicator:	No
Human Exposure Controls Indicator:	N/A
Groundwater Controls Indicator:	N/A
Operating TSDF Universe:	Not reported
Full Enforcement Universe:	Not reported
Significant Non-Complier Universe:	No
Unaddressed Significant Non-Complier Universe:	No
Addressed Significant Non-Complier Universe:	No
Significant Non-Complier With a Compliance Schedule Universe:	No
Financial Assurance Required:	Not reported
Handler Date of Last Change:	2011-06-23 16:56:54.0
Recognized Trader-Importer:	No
Recognized Trader-Exporter:	No
Importer of Spent Lead Acid Batteries:	No
Exporter of Spent Lead Acid Batteries:	No
Recycler Activity Without Storage:	Not reported
Manifest Broker:	Not reported
Sub-Part P Indicator:	No

Historic Generators:

Receive Date:	1994-08-29 00:00:00.0
Handler Name:	FLORIDA WEST COAST DISTRIBUTORS
Federal Waste Generator Description:	Conditionally Exempt Small Quantity Generator
State District Owner:	FL
Large Quantity Handler of Universal Waste:	No
Recognized Trader Importer:	No
Recognized Trader Exporter:	No
Spent Lead Acid Battery Importer:	No
Spent Lead Acid Battery Exporter:	No
Current Record:	Yes
Non Storage Recycler Activity:	Not reported
Electronic Manifest Broker:	Not reported

Map ID
Direction
Distance
Elevation

MAP FINDINGS

Site

Database(s)

EDR ID Number
EPA ID Number

FLORIDA WEST COAST DISTRIBUTORS (Continued)

1014471828

List of NAICS Codes and Descriptions:

NAICS Codes:

No NAICS Codes Found

Facility Has Received Notices of Violations:

Violations:

No Violations Found

Evaluation Action Summary:

Evaluations:

No Evaluations Found

D51
SW
< 1/8
0.036 mi.
188 ft.

FLORIDA WEST COAST DISTRIBUTORS
513 SOUTH FLORIDA AVE
TAMPA, FL 33602

Site 5 of 31 in cluster D

FINDS 1011397743
ECHO N/A

Relative:
Lower

FINDS:

Registry ID: 110035501711

Actual:
3 ft.

Click Here:

Environmental Interest/Information System:

RCRAInfo is a national information system that supports the Resource Conservation and Recovery Act (RCRA) program through the tracking of events and activities related to facilities that generate, transport, and treat, store, or dispose of hazardous waste. RCRAInfo allows RCRA program staff to track the notification, permit, compliance, and corrective action activities required under RCRA.

Florida Environmental System Today Application (FIESTA) Data Maintenance (FDM) system maintains entity, environmental interest and affiliation data for the State of Florida.

[Click this hyperlink](#) while viewing on your computer to access additional FINDS: detail in the EDR Site Report.

ECHO:

Envid: 1011397743
Registry ID: 110035501711
DFR URL: <http://echo.epa.gov/detailed-facility-report?fid=110035501711>
Name: FLORIDA WEST COAST DISTRIBUTORS
Address: 513 SOUTH FLORIDA AVE
City,State,Zip: TAMPA, FL 33602

D52
SW
< 1/8
0.036 mi.
188 ft.

TAMPA EMBASSY SUITES CONVEN CTR
513 S FLORIDA AVE
TAMPA, FL 33602

Site 6 of 31 in cluster D

FL AST A100290313
N/A

Relative:
Lower

AST:

Name: TAMPA EMBASSY SUITES CONVEN CTR
Address: 513 S FLORIDA AVE
Facility ID: 9808075
Facility Status: OPEN
Type Description: Fuel user/Non-retail
Facility Phone: 8137698345

Actual:
3 ft.

Map ID
Direction
Distance
Elevation

MAP FINDINGS

Site

Database(s)

EDR ID Number
EPA ID Number

TAMPA EMBASSY SUITES CONVEN CTR (Continued)

A100290313

DEP Contractor Own: C
Region: STATE
Positioning Method: Not reported
Lat/Long (dms): Not reported

Owner:

Owner Id: 67400
Owner Name: RLJIII-EM DT TAMPA LESSEE LLC
Owner Address: 3 BETHESDA METRO CNTR #1000
Owner Address 2: ATTN: STORAGE TANK REGIS
Owner City,St,Zip: BETHESDA, MD 20814
Owner Contact: KEANE BELL
Owner Phone: 3012807000

Tank Id: 1
Status: In service
Status Date: 04/01/2006
Install Date: 4/1/2006
Substance: Diesel-emergen generator
Content Description: Emerg Generator Diesel
Gallons: 2000
Tank Location: ABOVEGROUND

Construction:

Tank Id: 1
Construction Category: Overfill/Spill
Construction Description: Flow shut-Off

Tank Id: 1
Construction Category: Overfill/Spill
Construction Description: Spill containment bucket

Tank Id: 1
Construction Category: Overfill/Spill
Construction Description: Level gauges/alarms

Tank Id: 1
Construction Category: Secondary Containment
Construction Description: Double wall - tank jacket

Tank Id: 1
Construction Category: Primary Construction
Construction Description: Steel

Tank Id: 1
Construction Category: Overfill/Spill
Construction Description: Tight fill

Monitoring:

Tank ID: 1
Monitoring Description: Monitor dbl wall tank space

Tank ID: 1
Monitoring Description: Continuous electronic sensing

Tank ID: 1

Map ID
Direction
Distance
Elevation

MAP FINDINGS

Site

Database(s)

EDR ID Number
EPA ID Number

TAMPA EMBASSY SUITES CONVEN CTR (Continued)

A100290313

Monitoring Description: Visual inspection of ASTs

Piping:

Tank ID: 1
Piping Category: Miscellaneous Attributes
Piping Description: Suction piping system

Tank ID: 1
Piping Category: Primary Construction
Piping Description: Steel/galvanized metal

Tank ID: 1
Piping Category: Miscellaneous Attributes
Piping Description: Abv, no soil contact

[Click here for Florida Oculus:](#)

D53
SW
< 1/8
0.036 mi.
188 ft.

TAMPA EMBASSY SUITES CONVEN CTR
513 S FLORIDA AVE
TAMPA, FL 33602

FL Financial Assurance **S107801851**
N/A

Site 7 of 31 in cluster D

Relative:
Lower
Actual:
3 ft.

FL Financial Assurance 3:

Name: TAMPA EMBASSY SUITES CONVEN CTR
Address: 513 S FLORIDA AVE
City,State,Zip: TAMPA, FL 33602
Region: 3
Facility ID: 9808075
Facility Phone: 8137698345
Facility Status: OPEN
Facility Type: C
Type Description: Fuel user/Non-retail
DEP CO: C
Financial Responsibility: INSURANCE
Insurance Company: COMMERCE & INDUSTRY
Effective Date: 03/29/2010
Expire Date: 03/29/2011
Owner ID: 67400
Owner Name: RLJIII-EM DT TAMPA LESSEE LLC
Owner Address: 3 BETHESDA METRO CNTR #1000
Owner Address2: ATTN: STORAGE TANK REGIS
Owner City,St,Zip: BETHESDA, MD 20814
Contact: KEANE BELL
Resp Party Phone: 3012807000

Name: TAMPA EMBASSY SUITES CONVEN CTR
Address: 513 S FLORIDA AVE
City,State,Zip: TAMPA, FL 33602
Region: 3
Facility ID: 9808075
Facility Phone: 8137698345
Facility Status: OPEN
Facility Type: C
Type Description: Fuel user/Non-retail
DEP CO: C

Map ID
Direction
Distance
Elevation

MAP FINDINGS

Site

Database(s)

EDR ID Number
EPA ID Number

TAMPA EMBASSY SUITES CONVEN CTR (Continued)

S107801851

Financial Responsibility: INSURANCE
Insurance Company: COMMERCE & INDUSTRY
Effective Date: 07/30/2011
Expire Date: 07/30/2012
Owner ID: 67400
Owner Name: RLJIII-EM DT TAMPA LESSEE LLC
Owner Address: 3 BETHESDA METRO CNTR #1000
Owner Address2: ATTN: STORAGE TANK REGIS
Owner City,St,Zip: BETHESDA, MD 20814
Contact: KEANE BELL
Resp Party Phone: 3012807000

Name: TAMPA EMBASSY SUITES CONVEN CTR
Address: 513 S FLORIDA AVE
City,State,Zip: TAMPA, FL 33602
Region: 3
Facility ID: 9808075
Facility Phone: 8137698345
Facility Status: OPEN
Facility Type: C
Type Description: Fuel user/Non-retail
DEP CO: C
Financial Responsibility: INSURANCE
Insurance Company: COMMERCE & INDUSTRY
Effective Date: 07/30/2012
Expire Date: 07/30/2013
Owner ID: 67400
Owner Name: RLJIII-EM DT TAMPA LESSEE LLC
Owner Address: 3 BETHESDA METRO CNTR #1000
Owner Address2: ATTN: STORAGE TANK REGIS
Owner City,St,Zip: BETHESDA, MD 20814
Contact: KEANE BELL
Resp Party Phone: 3012807000

Name: TAMPA EMBASSY SUITES CONVEN CTR
Address: 513 S FLORIDA AVE
City,State,Zip: TAMPA, FL 33602
Region: 3
Facility ID: 9808075
Facility Phone: 8137698345
Facility Status: OPEN
Facility Type: C
Type Description: Fuel user/Non-retail
DEP CO: C
Financial Responsibility: INSURANCE
Insurance Company: COMMERCE & INDUSTRY
Effective Date: 07/30/2013
Expire Date: 07/30/2014
Owner ID: 67400
Owner Name: RLJIII-EM DT TAMPA LESSEE LLC
Owner Address: 3 BETHESDA METRO CNTR #1000
Owner Address2: ATTN: STORAGE TANK REGIS
Owner City,St,Zip: BETHESDA, MD 20814
Contact: KEANE BELL
Resp Party Phone: 3012807000

Name: TAMPA EMBASSY SUITES CONVEN CTR

Map ID
Direction
Distance
Elevation

MAP FINDINGS

Site

Database(s)

EDR ID Number
EPA ID Number

TAMPA EMBASSY SUITES CONVEN CTR (Continued)

S107801851

Address: 513 S FLORIDA AVE
City,State,Zip: TAMPA, FL 33602
Region: 3
Facility ID: 9808075
Facility Phone: 8137698345
Facility Status: OPEN
Facility Type: C
Type Description: Fuel user/Non-retail
DEP CO: C
Financial Responsibility: INSURANCE
Insurance Company: COMMERCE & INDUSTRY
Effective Date: 07/30/2014
Expire Date: 07/30/2015
Owner ID: 67400
Owner Name: RLJIII-EM DT TAMPA LESSEE LLC
Owner Address: 3 BETHESDA METRO CNTR #1000
Owner Address2: ATTN: STORAGE TANK REGIS
Owner City,St,Zip: BETHESDA, MD 20814
Contact: KEANE BELL
Resp Party Phone: 3012807000

Name: TAMPA EMBASSY SUITES CONVEN CTR
Address: 513 S FLORIDA AVE
City,State,Zip: TAMPA, FL 33602
Region: 3
Facility ID: 9808075
Facility Phone: 8137698345
Facility Status: OPEN
Facility Type: C
Type Description: Fuel user/Non-retail
DEP CO: C
Financial Responsibility: INSURANCE
Insurance Company: COMMERCE & INDUSTRY
Effective Date: 07/30/2015
Expire Date: 07/30/2016
Owner ID: 67400
Owner Name: RLJIII-EM DT TAMPA LESSEE LLC
Owner Address: 3 BETHESDA METRO CNTR #1000
Owner Address2: ATTN: STORAGE TANK REGIS
Owner City,St,Zip: BETHESDA, MD 20814
Contact: KEANE BELL
Resp Party Phone: 3012807000

Name: TAMPA EMBASSY SUITES CONVEN CTR
Address: 513 S FLORIDA AVE
City,State,Zip: TAMPA, FL 33602
Region: 3
Facility ID: 9808075
Facility Phone: 8137698345
Facility Status: OPEN
Facility Type: C
Type Description: Fuel user/Non-retail
DEP CO: C
Financial Responsibility: INSURANCE
Insurance Company: COMMERCE & INDUSTRY
Effective Date: 07/30/2016
Expire Date: 07/30/2017

Map ID
Direction
Distance
Elevation

MAP FINDINGS

Site

Database(s)

EDR ID Number
EPA ID Number

TAMPA EMBASSY SUITES CONVEN CTR (Continued)

S107801851

Owner ID: 67400
Owner Name: RLJIII-EM DT TAMPA LESSEE LLC
Owner Address: 3 BETHESDA METRO CNTR #1000
Owner Address2: ATTN: STORAGE TANK REGIS
Owner City,St,Zip: BETHESDA, MD 20814
Contact: KEANE BELL
Resp Party Phone: 3012807000

Name: TAMPA EMBASSY SUITES CONVEN CTR
Address: 513 S FLORIDA AVE
City,State,Zip: TAMPA, FL 33602
Region: 3
Facility ID: 9808075
Facility Phone: 8137698345
Facility Status: OPEN
Facility Type: C
Type Description: Fuel user/Non-retail
DEP CO: C
Financial Responsibility: INSURANCE
Insurance Company: COMMERCE & INDUSTRY
Effective Date: 07/30/2017
Expire Date: 07/30/2018
Owner ID: 67400
Owner Name: RLJIII-EM DT TAMPA LESSEE LLC
Owner Address: 3 BETHESDA METRO CNTR #1000
Owner Address2: ATTN: STORAGE TANK REGIS
Owner City,St,Zip: BETHESDA, MD 20814
Contact: KEANE BELL
Resp Party Phone: 3012807000

Name: TAMPA EMBASSY SUITES CONVEN CTR
Address: 513 S FLORIDA AVE
City,State,Zip: TAMPA, FL 33602
Region: 3
Facility ID: 9808075
Facility Phone: 8137698345
Facility Status: OPEN
Facility Type: C
Type Description: Fuel user/Non-retail
DEP CO: C
Financial Responsibility: NONE
Insurance Company: Not reported
Effective Date: 03/29/2009
Expire Date: 03/29/2010
Owner ID: 67400
Owner Name: RLJIII-EM DT TAMPA LESSEE LLC
Owner Address: 3 BETHESDA METRO CNTR #1000
Owner Address2: ATTN: STORAGE TANK REGIS
Owner City,St,Zip: BETHESDA, MD 20814
Contact: KEANE BELL
Resp Party Phone: 3012807000

Map ID
Direction
Distance
Elevation

MAP FINDINGS

Site

Database(s)

EDR ID Number
EPA ID Number

D54
SW
< 1/8
0.036 mi.
188 ft.

EMBASSY SUITES TAMPA DOWNTOWN
513 SOUTH FLORIDA AVENUE
TAMPA, FL 33602

FL TIER 2 S109001410
N/A

Site 8 of 31 in cluster D

Relative:
Lower

TIER 2:

Actual:
3 ft.

Name: EMBASSY SUITES TAMPA DOWNTOWN
Address: 513 SOUTH FLORIDA AVENUE
City,State,Zip: TAMPA, FL 33602

Year: 2018
Facility Id: 6417412
Active Date: Not reported
Inactive Date: Not reported
Sale Pending: Not reported
Original Date: Not reported
PLOT Source: Not reported
Latitude: Not reported
Longitude: Not reported
LEPC District: Not reported
Counties: Not reported
SERC: Not reported
Program Level: Not reported
PRIME: Not reported
SIC Code: Not reported
SIC Code 2: Not reported
NAICS Code: 721110
Last Modified Date: 03/29/2019
First Submit Date: 03/29/2019
Data Submitted By: Jeff Weinthaler
Company Name: RLJ III - EM Tampa DT LLC d/b/a Embassy Suites Tampa Downtown
Comments: Not reported

Contact:

Contact ID: Not reported
Year: 2018
Facility Id: 6417412
Contact Type: Owner / Operator
Contact Name: RLJ III - EM Tampa DT LLC
Contact Title: Not reported
Contact Phone: Not reported
Contact 24Hr Phone: Not reported
Contact Telephone 2: 813-769-8330
Contact Telephone 3: Not reported
Contact Telephone 4: Not reported
Contact Telephone 5: Not reported
Contact Telephone 6: Not reported
Contact Email: William.Crawford@Hilton.com

Name: EMBASSY SUITES TAMPA DOWNTOWN
Address: 513 SOUTH FLORIDA AVENUE
City,State,Zip: TAMPA, FL 33602

Year: 2017
Facility Id: 6074079
Active Date: Not reported
Inactive Date: Not reported

Map ID
Direction
Distance
Elevation

MAP FINDINGS

Site

Database(s)

EDR ID Number
EPA ID Number

EMBASSY SUITES TAMPA DOWNTOWN (Continued)

S109001410

Sale Pending: Not reported
Original Date: Not reported
PLOT Source: Not reported
Latitude: Not reported
Longitude: Not reported
LEPC District: Not reported
Counties: Not reported
SERC: Not reported
Program Level: Not reported
PRIME: Not reported
SIC Code: 7011
SIC Code 2: Not reported
NAICS Code: 721110
Last Modified Date: 01/15/2018
First Submit Date: 01/15/2018
Data Submitted By: Jeff Weinthaler
Company Name: RLJ III - EM Tampa DT LLC d/b/a Embassy Suites Tampa Downtown
Comments: Not reported

Contact:
Contact ID: Not reported
Year: 2017
Facility Id: 6074079
Contact Type: Emergency Contact
Contact Name: Victor Ayres
Contact Title: Not reported
Contact Phone: 813-769-8300
Contact 24Hr Phone: Not reported
Contact Telephone 2: 813-769-8300
Contact Telephone 3: Not reported
Contact Telephone 4: 813-769-8300
Contact Telephone 5: Not reported
Contact Telephone 6: 813-769-8330
Contact Email: victor.ayres@hilton.com

Name: EMBASSY SUITES TAMPA DOWNTOWN
Address: 513 SOUTH FLORIDA AVENUE
City,State,Zip: TAMPA, FL 33602

Year: 2016
Facility Id: 5841747
Active Date: Not reported
Inactive Date: Not reported
Sale Pending: Not reported
Original Date: Not reported
PLOT Source: Not reported
Latitude: Not reported
Longitude: Not reported
LEPC District: Not reported
Counties: Not reported
SERC: Not reported
Program Level: Not reported
PRIME: Not reported
SIC Code: 7011
SIC Code 2: Not reported
NAICS Code: 721110

Map ID
Direction
Distance
Elevation

MAP FINDINGS

Site

Database(s)

EDR ID Number
EPA ID Number

EMBASSY SUITES TAMPA DOWNTOWN (Continued)

S109001410

Last Modified Date: 02/10/2017
First Submit Date: 02/10/2017
Data Submitted By: Jeff Weinthaler
Company Name: RLJ III - EM Tampa DT LLC d/b/a Embassy Suites Tampa Downtown
Comments: Not reported

Contact:

Contact ID: Not reported
Year: 2016
Facility Id: 5841747
Contact Type: Emergency Contact
Contact Name: Jeff Weinthaler
Contact Title: Not reported
Contact Phone: 813-769-8300
Contact 24Hr Phone: Not reported
Contact Telephone 2: 813-769-8300
Contact Telephone 3: Not reported
Contact Telephone 4: 813-769-8300
Contact Telephone 5: Not reported
Contact Telephone 6: 813-769-8330
Contact Email: Jeff.Weinthaler@Hilton.com

Name: EMBASSY SUITES TAMPA DOWNTOWN
Address: 513 SOUTH FLORIDA AVENUE
City,State,Zip: TAMPA, FL 33602

Year: 2015
Facility Id: 5425734
Active Date: Not reported
Inactive Date: Not reported
Sale Pending: Not reported
Original Date: Not reported
PLOT Source: Not reported
Latitude: 27.942500
Longitude: -82.454900
LEPC District: Not reported
Counties: Not reported
SERC: Not reported
Program Level: Not reported
PRIME: Not reported
SIC Code: 7011
SIC Code 2: Not reported
NAICS Code: 721110
Last Modified Date: 03/23/2016
First Submit Date: 03/23/2016
Data Submitted By: Jeff Weinthaler
Company Name: RLJ III - EM Tampa DT LLC d/b/a Embassy Suites Tampa Downtown
Comments: Not reported

Contact:

Contact ID: Not reported
Year: 2015
Facility Id: 5425734
Contact Type: Emergency Contact
Contact Name: Yvan Genao
Contact Title: Not reported

Map ID
Direction
Distance
Elevation

MAP FINDINGS

Site

Database(s)

EDR ID Number
EPA ID Number

EMBASSY SUITES TAMPA DOWNTOWN (Continued)

S109001410

Contact Phone: 813-769-8300
Contact 24Hr Phone: Not reported
Contact Telephone 2: 813-769-8300
Contact Telephone 3: Not reported
Contact Telephone 4: 813-769-8300
Contact Telephone 5: Not reported
Contact Telephone 6: 813-769-8330
Contact Email: Yvan.Genao@Hilton.com

Name: EMBASSY SUITES TAMPA DOWNTOWN
Address: 513 SOUTH FLORIDA AVENUE
City,State,Zip: TAMPA, FL 33602

Year: 2014
Facility Id: 5023143
Active Date: Not reported
Inactive Date: Not reported
Sale Pending: Not reported
Original Date: Not reported
PLOT Source: Not reported
Latitude: 27.942500
Longitude: -82.454900
LEPC District: Not reported
Counties: Not reported
SERC: Not reported
Program Level: Not reported
PRIME: Not reported
SIC Code: 7011
SIC Code 2: Not reported
NAICS Code: 72111
Last Modified Date: 02/27/2015
First Submit Date: 02/27/2015
Data Submitted By: Jeff Weinthaler
Company Name: RLJ III - EM Tampa DT LLC d/b/a Embassy Suites Tampa Downtown
Comments: Not reported

Contact:
Contact ID: Not reported
Year: 2014
Facility Id: 5023143
Contact Type: Emergency Contact
Contact Name: Greg Malinowski
Contact Title: Not reported
Contact Phone: 813-769-8300
Contact 24Hr Phone: Not reported
Contact Telephone 2: 813-769-8300
Contact Telephone 3: Not reported
Contact Telephone 4: Not reported
Contact Telephone 5: Not reported
Contact Telephone 6: Not reported
Contact Email: Greg.Malinowski@Hilton.com

Name: EMBASSY SUITES TAMPA DOWNTOWN
Address: 513 SOUTH FLORIDA AVENUE

Map ID
Direction
Distance
Elevation

MAP FINDINGS

Site

Database(s)

EDR ID Number
EPA ID Number

EMBASSY SUITES TAMPA DOWNTOWN (Continued)

S109001410

City,State,Zip: TAMPA, FL 33602

Year: 2013

Facility Id: 4970272

Active Date: Not reported

Inactive Date: Not reported

Sale Pending: Not reported

Original Date: Not reported

PLOT Source: Not reported

Latitude: 27.942500

Longitude: -82.454900

LEPC District: Not reported

Counties: Not reported

SERC: Not reported

Program Level: Not reported

PRIME: Not reported

SIC Code: 7011

SIC Code 2: Not reported

NAICS Code: 72111

Last Modified Date: 11/20/2014

First Submit Date: 11/20/2014

Data Submitted By: Jeff Weinthaler

Company Name: RLJ III - EM Tampa DT LLC d/b/a Embassy Suites Tampa Downtown

Comments: Not reported

Contact:

Contact ID: Not reported

Year: 2013

Facility Id: 4970272

Contact Type: Emergency Contact

Contact Name: Greg Malinowski

Contact Title: Not reported

Contact Phone: 813-769-8300

Contact 24Hr Phone: Not reported

Contact Telephone 2: 813-769-8300

Contact Telephone 3: Not reported

Contact Telephone 4: Not reported

Contact Telephone 5: Not reported

Contact Telephone 6: Not reported

Contact Email: Greg.Malinowski@Hilton.com

Name: EMBASSY SUITES - TAMPA DOWNTOWN

Address: 513 SOUTH FLORIDA AVENUE

City,State,Zip: TAMPA, FL 33602

Year: Not reported

Facility Id: Not reported

Active Date: 04/01/2006

Inactive Date: Not reported

Sale Pending: False

Original Date: Not reported

PLOT Source: Google Maps

Latitude: 27.942500

Longitude: -82.454900

LEPC District: 8

Counties: Pinellas,Pasco,Manatee,Hillsborough,

SERC: 34912

Map ID
Direction
Distance
Elevation

MAP FINDINGS

Site

Database(s)

EDR ID Number
EPA ID Number

EMBASSY SUITES TAMPA DOWNTOWN (Continued)

S109001410

Program Level: 0
PRIME: 26365
SIC Code: 7011
SIC Code 2: Not reported
NAICS Code: 72111

Other Chemical Data:

Report Year: 2008
Tier 2 Report ID: 107857
Chemical ID: 320756
CAS Number: 68476346
Chemical Name: DIESEL FUEL OIL (HIGH SULFUR)
Chemical Date: 7/15/2009
Average Amount: 4
Maximum Amount: 13360
Location ID: 522667
Chemical State: LIQUID
Mixture: True
Mixture Percent: .00
Containter: A - ABOVE GROUND TANK
Pressure: 1 - AMBIENT PRESSURE
Temperature: 4 - AMBIENT TEMPERATURE
Average Amount: 4
Maximum Amount: 13360
Days on Site: 365
Site Plan: False
Site Plan Document: Not reported
Private Location: False
Location: TANK IS LOCATED IN STORAGE ROOM 1ST FLOOR GARAGE

Report Year: 2007
Tier 2 Report ID: 104435
Chemical ID: 299473
CAS Number: 68476346
Chemical Name: DIESEL FUEL OIL (HIGH SULFUR)
Chemical Date: 6/16/2008
Average Amount: 4
Maximum Amount: 13360
Location ID: 494151
Chemical State: LIQUID
Mixture: True
Mixture Percent: .00
Containter: A - ABOVE GROUND TANK
Pressure: 1 - AMBIENT PRESSURE
Temperature: 4 - AMBIENT TEMPERATURE
Average Amount: 4
Maximum Amount: 13360
Days on Site: 365
Site Plan: False
Site Plan Document: Not reported
Private Location: False
Location: TANK LOCATED IN STORAGE ROOM 1ST FLOOR GARAGE NORTH SIDE OF THE PROPERTY

Company Info:

Map ID
Direction
Distance
Elevation

MAP FINDINGS

Site

Database(s)

EDR ID Number
EPA ID Number

EMBASSY SUITES TAMPA DOWNTOWN (Continued)

S109001410

Company Name: EMBASSY SUITES TAMPA DOWNTOWN
Company Address: 513 SOUTH FLORIDA
Company City,St,Zip: TAMPA, FL 33602
Company Phone: 813-769-8300
Company Fax: Not reported
Company Email: jeff_weinthal@hilton.com
FEI Number: 753134218
Company Contact Name: RAWLE BUDHOO
Company Contact Phone: 813-769-8300
Reduced Fees: True
Exempt Fees: False
Electronic Filing: False
Employee: 0
Comments: Not reported

D55
SW
< 1/8
0.036 mi.
188 ft.

EMBASSY SUITES HOTEL DOWNTOWN
513 S FLORIDA AVE
TAMPA, FL 33602

FINDS **1008156941**
ECHO **N/A**

Site 9 of 31 in cluster D

Relative:
Lower
Actual:
3 ft.

FINDS:
Registry ID: 110020558573

Click Here:

Environmental Interest/Information System:

US National Pollutant Discharge Elimination System (NPDES) module of the Compliance Information System (ICIS) tracks surface water permits issued under the Clean Water Act. Under NPDES, all facilities that discharge pollutants from any point source into waters of the United States are required to obtain a permit. The permit will likely contain limits on what can be discharged, impose monitoring and reporting requirements, and include other provisions to ensure that the discharge does not adversely affect water quality. Florida Environmental System Today Application (FIESTA) Data Maintenance (FDM) system maintains entity, environmental interest and affiliation data for the State of Florida.

[Click this hyperlink](#) while viewing on your computer to access additional FINDS: detail in the EDR Site Report.

ECHO:

Envid: 1008156941
Registry ID: 110020558573
DFR URL: <http://echo.epa.gov/detailed-facility-report?fid=110020558573>
Name: EMBASSY SUITES HOTEL DOWNTOWN
Address: 513 S FLORIDA AVE
City,State,Zip: TAMPA, FL 33602

Map ID
Direction
Distance
Elevation

MAP FINDINGS

Site

Database(s)

EDR ID Number
EPA ID Number

A56
WSW
< 1/8
0.036 mi.
192 ft.

BRAKE SERVICE
405 E BROREIN
TAMPA, FL

Site 16 of 20 in cluster A

EDR Hist Auto **1009104849**
N/A

Relative:
Lower

EDR Hist Auto

Actual:
3 ft.

Year:	Name:	Type:
1959	BRAKE SERVICE	AUTOMOBILE REPAIRING
1962	BRAKE SERVICE	AUTOMOBILE REPAIRING
1969	BAUGHMAN BRAKE SERVICE	AUTOMOBILE REPAIRING
1974	BAUGHMAN BRAKE SERVICE	AUTOMOBILE REPAIRING

A57
South
< 1/8
0.037 mi.
194 ft.

UNICE AND NEBRASKA AVE
TAMPA, FL

Site 17 of 20 in cluster A

ERNS **8712826**
N/A

Relative:
Lower

ERNS 1987-1989:

Actual:
6 ft.

NRC Report #:	00012826
Envid:	8712826
Spill Date:	19871014
Spill Time:	1350
EPA Region:	00
EPA Region 2:	Not reported
County:	HILLSBORO
Spill Address 1:	Not reported
Spill City:	TAMPA
Spill State:	FL
Spill Zip:	Not reported
Number of Fatalities:	0
Number of Injured:	0
Number of Evacuees:	0
Damage Dollar Amount:	0.00
Initial Report:	True
Updated Report:	True
Damage:	False
EPA Notified:	False
Air:	False
Land:	False
Water:	True
Groundwater:	False
Facility:	False
Other:	False
Notes:	SEWER SYSTEM
Transport Related:	False
Equipment Failure:	False
Operator Error:	False
Natural Phenomenon:	False
Dumping:	False
Other:	False
Unknown:	False
Cause Code:	Not reported
Source:	Not reported
Mode:	F
SRC:	N
Report Number:	13100
C.G. Unit:	TAMMS

Map ID
Direction
Distance
Elevation

MAP FINDINGS

Site

Database(s)

EDR ID Number
EPA ID Number

(Continued)

8712826

Type of Agency:	Not reported
Responding Agency:	Not reported
EPA Report Number:	Not reported
DC:	19921225
Discharger ID:	12826
Discharger DUNS:	Not reported
Discharger:	Not reported
Discharger Affiliation:	Not reported
Discharger Address:	Not reported
Discharger County:	Not reported
Discharger City:	Not reported
Discharger State:	Not reported
Discharger Zip:	Not reported
CID1:	830
Material Spilled 1:	GASOLINE
CC1:	GAT
Spill Total Quantity 1:	100.00
Units 1:	GAL
In Water 1:	0.00
Units in Water 1:	UNK
Quantity Lbs 1:	610.00
CAS 1:	Not reported
DOT Number 1:	Not reported
CID2:	Not reported
Material Spilled 2:	Not reported
CC2:	Not reported
Spill Total Quantity 2:	Not reported
Units 2:	Not reported
In Water 2:	Not reported
Units in Water 2:	Not reported
Quantity Lbs 2:	Not reported
CAS 2:	Not reported
DOT Number 2:	Not reported
CID3:	Not reported
Material Spilled 3:	Not reported
CC3:	Not reported
Spill Total Quantity 3:	Not reported
Units 3:	Not reported
In Water 3:	Not reported
Units in Water 3:	Not reported
Quantity Lbs 3:	Not reported
CAS 3:	Not reported
DOT Number 3:	Not reported
Description:	UNKNOWN/ UNKNOWN
Site Location:	UNICE AND NEBRASKA AVE
Action:	NONE
Comments:	Not reported

Map ID
Direction
Distance
Elevation

MAP FINDINGS

EDR ID Number
EPA ID Number

D58 SW < 1/8 0.038 mi. 202 ft.	NATIONAL CLEANERS & DYERS 212 S FRANKLIN TAMPA, FL Site 10 of 31 in cluster D	EDR Hist Cleaner	1009208857 N/A
Relative: Lower	EDR Hist Cleaner		
Actual: 2 ft.	Year: 1934 1939	Name: NATIONAL CLEANERS & DYERS NATIONAL CLEANERS & DYERS	Type: CLEANERS CLOTHES PRESSERS AND CLEANERS

E59 NE < 1/8 0.043 mi. 226 ft.	MERIDIAN AVENUE IMPROVEMENTS MERIDIAN AVE. FROM CHANNELSIDE TAMPA, FL 33602 Site 11 of 38 in cluster E	FINDS ECHO	1011401435 N/A
Relative: Higher	FINDS: Registry ID: 110035471726		
Actual: 13 ft.	Click Here: Environmental Interest/Information System: US National Pollutant Discharge Elimination System (NPDES) module of the Compliance Information System (ICIS) tracks surface water permits issued under the Clean Water Act. Under NPDES, all facilities that discharge pollutants from any point source into waters of the United States are required to obtain a permit. The permit will likely contain limits on what can be discharged, impose monitoring and reporting requirements, and include other provisions to ensure that the discharge does not adversely affect water quality. Florida Environmental System Today Application (FIESTA) Data Maintenance (FDM) system maintains entity, environmental interest and affiliation data for the State of Florida. Click this hyperlink while viewing on your computer to access additional FINDS: detail in the EDR Site Report.		
	ECHO: Envid: 1011401435 Registry ID: 110035471726 DFR URL: http://echo.epa.gov/detailed-facility-report?fid=110035471726 Name: MERIDIAN AVENUE IMPROVEMENTS Address: MERIDIAN AVE. FROM CHANNELSIDE City,State,Zip: TAMPA, FL 33602		

C60 NNE < 1/8 0.044 mi. 234 ft.	WASHINGTON SQUARE PARKING GARAGE SW E WASHINGTON ST & N BRUSH ST TAMPA, FL 33602 Site 17 of 27 in cluster C	FL LUST FL TANKS	U004146863 N/A
Relative: Higher	LUST: Name: WASHINGTON SQUARE PARKING GARAGE		
Actual: 15 ft.	Address: SW E WASHINGTON ST & N BRUSH ST City,State,Zip: TAMPA, FL 33602 Region: STATE Facility Id: 9807222		

Map ID
Direction
Distance
Elevation

MAP FINDINGS

Site

Database(s)

EDR ID Number
EPA ID Number

WASHINGTON SQUARE PARKING GARAGE (Continued)

U004146863

Facility Status: CLOSED
Facility Type: I - County Government
Facility Phone: (813)872-5263
Facility Cleanup Rank: Not reported
District: Southwest District
Lat/Long (dms): 27 56 53.013 / 82 27 2.8033
Section: 19
Township: 29S
Range: 19E
Feature: Not reported
Method: Not reported
Datum: Not reported
Score: 9
Score Effective Date: 2005-10-24 00:00:00
Score When Ranked: Not reported
Operator: GLEN LATHERS
Name Update: Not reported
Address Update: Not reported

Petroleum Cleanup PCT Facility Score:

Facility Cleanup Status: CMPL - COMPLETED
Contact: GLEN LATHERS
Contact Company: HILLSBOROUGH CNTY SCHOOL DIST
Contact Address: 4224 W CREST AVE
Contact City/State/Zip: TAMPA, FL 33614
Phone: (813)872-5263
Bad Address Ind: N
State: FL
Zip: 33602
Score: 9
Score Effective Date: 2005-10-24 00:00:00
Related Party ID: 57039
Primary RP Role: ACCOUNT OWNER
RP Begin Date: 2005-04-12
RP Zip: Not reported
RP Extension: Not reported

Discharge Cleanup Summary:

Discharge Date: 4/7/2005
PCT Discharge Combined: Not reported
Cleanup Required: R - CLEANUP REQUIRED
Discharge Cleanup Status: NFA - NFA COMPLETE
Disch Cleanup Status Date: 3/23/2006
Cleanup Work Status: COMPLETED
Information Source: D - DISCHARGE NOTIFICATION
Other Source Description: Not reported
Eligibility Indicator: I - INELIGIBLE
Site Manager: HEINTZ_C
Site Mgr End Date: 3/7/2006
Tank Office: PCLP29 - HILLSBOROUGH ENVIRONMENTAL PROTECTION COMMISSION

Contaminated Media:

Discharge Date: 4/7/2005
Pct Discharge Combined With: Not reported
Cleanup Required: R - CLEANUP REQUIRED
Discharge Cleanup Status: NFA - NFA COMPLETE
Disch Cleanup Status Date: 3/23/2006
Cleanup Work Status: COMPLETED

Map ID
Direction
Distance
Elevation

MAP FINDINGS

Site

Database(s)

EDR ID Number
EPA ID Number

WASHINGTON SQUARE PARKING GARAGE (Continued)

U004146863

Information Source: D - DISCHARGE NOTIFICATION
Other Source Description: Not reported
Elig Indicator: I - INELIGIBLE
Site Manager: HEINTZ_C
Site Mgr End Date: 3/7/2006
Tank Office: PCLP29 - HILLSBOROUGH ENVIRONM
Contaminated Drinking Wells: Not reported
Contaminated Monitoring Well: Not reported
Contaminated Soil: Yes
Contaminated Surface Water: Not reported
Contaminated Ground Water: Yes
Pollutant: Y - Unknown/Not Reported
Pollutant Other Description: Not reported
Gallons Discharged: Not reported

Task Information:

District: SWD
Facility ID: 9807222
Facility Status: CLOSED
Facility Type: I - County Government -
County: HILLSBOROUGH
County ID: 29
Cleanup Eligibility Status: I
Source Effective Date: 03-07-2006
Discharge Date: 04-07-2005
Cleanup Required: R - CLEANUP REQUIRED
Discharge Cleanup Status: NFA - NFA COMPLETE
Disch Cleanup Status Date: 03-23-2006
SRC Action Type: NFA - NO FURTHER ACTION
SRC Submit Date: 02-15-2006
SRC Review Date: 03-07-2006
SRC Completion Status: A - APPROVED
SRC Issue Date: 03-23-2006
SRC Comment: Not reported
Cleanup Work Status: COMPLETED
Site Mgr: HEINTZ_C
Site Mgr End Date: 03-07-2006
Tank Office: PCLP29 - Hillsborough County
SR Task ID: 77312
SR Cleanup Responsible: RP - RESPONSIBLE PARTY
SR Funding Eligibility Type: -
SR Actual Cost: Not reported
SR Completion Date: Not reported
SR Payment Date: Not reported
SR Oral Date: Not reported
SR Written Date: 07-15-2005
SR Soil Removal: Y
SR Free Product Removal: Y
SR Soil Tonnage Removed: 614
SR Soil Treatment: Y
SR Other Treatment: PCW & SLUDGE
SR Alternate Proc Received Date: Not reported
SR Alternate Procedure Status: Not reported
SR Alternate Procedure Status Date: Not reported
SR Alternate Procedure Comments: Not reported
SA Task ID: 77348
SA Cleanup Responsible: RP - RESPONSIBLE PARTY
SA Funding Eligibility Type: -

Map ID
Direction
Distance
Elevation

MAP FINDINGS

Site

Database(s)

EDR ID Number
EPA ID Number

WASHINGTON SQUARE PARKING GARAGE (Continued)

U004146863

SA Actual Cost: Not reported
SA Completion Date: Not reported
SA Payment Date: Not reported
RAP Task ID: Not reported
RAP Cleanup Responsible ID: -
RAP Funding Eligibility Type: -
RAP Actual Cost: Not reported
RAP Completion Date: Not reported
RAP Payment Date: Not reported
RAP Last Order Approved: Not reported
RA Task ID: 78587
RA Cleanup Responsible: -
RA Funding Eligibility Type: -
RA Years to Complete: 0
RA Actual Cost: Not reported

[Click here for Florida Oculus:](#)

TANKS:

Name: WASHINGTON SQUARE PARKING GARAGE
Address: SW E WASHINGTON ST & N BRUSH ST
City,State,Zip: TAMPA, FL 33602
Facility ID: 9807222
Facility Phone: 8138725263
Facility Status: CLOSED
Facility Type: I
Type Description: County Government
Dep Co: P
Lat/Lon Deg Min Sec: Not reported

**B61
SSE
< 1/8
0.045 mi.
236 ft.**

**ELI WITT CO
609 CUMBERLAND AVE
TAMPA, FL 33602

Site 6 of 8 in cluster B**

**FL LUST U001378033
FL UST N/A**

**Relative:
Lower**

LUST:

**Actual:
6 ft.**

Name: ELI WITT CO
Address: 609 CUMBERLAND AVE
City,State,Zip: TAMPA, FL 33602
Region: STATE
Facility Id: 9101430
Facility Status: CLOSED
Facility Type: C - Fuel user/Non-retail
Facility Phone: (813)623-6502
Facility Cleanup Rank: 8533
District: Southwest District
Lat/Long (dms): 27 56 39.79 / 82 27 5.73
Section: 24
Township: 29S
Range: 18E
Feature: Not reported
Method: UNVR
Datum: 0
Score: 74
Score Effective Date: 2019-10-02 00:00:00
Score When Ranked: 10

Map ID
Direction
Distance
Elevation

MAP FINDINGS

Site

Database(s)

EDR ID Number
EPA ID Number

ELI WITT CO (Continued)

U001378033

Operator: ELI WITT CO
Name Update: Not reported
Address Update: 2018-01-30 00:00:00

Petroleum Cleanup PCT Facility Score:

Facility Cleanup Status: ONGO - ONGOING
Contact: GEORGE POLLACK
Contact Company: ELI WITT CO
Contact Address: 609 CUMBERLAND PROPERTY LLC
Contact City/State/Zip: TAMPA, FL 33602
Phone: (813)623-6502
Bad Address Ind: N
State: FL
Zip: 33602
Score: 74
Score Effective Date: 2019-10-02 00:00:00
Related Party ID: 6485
Primary RP Role: ACCOUNT OWNER
RP Begin Date: 1991-04-01
RP Zip: Not reported
RP Extension: Not reported

Discharge Cleanup Summary:

Discharge Date: 2/28/1991
PCT Discharge Combined: Not reported
Cleanup Required: R - CLEANUP REQUIRED
Discharge Cleanup Status: SA - SA ONGOING
Disch Cleanup Status Date: 3/19/2018
Cleanup Work Status: ACTIVE
Information Source: D - DISCHARGE NOTIFICATION
Other Source Description: Not reported
Eligibility Indicator: E - ELIGIBLE
Site Manager: DOWMAN_C
Site Mgr End Date: Not reported
Tank Office: PCLP29 - HILLSBOROUGH ENVIRONMENTAL PROTECTION COMMISSION

Petroleum Cleanup Program Eligibility:

Facility ID: 9101430
Discharge Date: 2/28/1991
Pct Discharge Combined With: Not reported
Cleanup Required: R - CLEANUP REQUIRED
Discharge Cleanup Status: SA - SA ONGOING
Disch Cleanup Status Date: 3/19/2018
Cleanup Work Status: INACTIVE
Information Source: Not reported
Other Source Description: Not reported
Application Received Date: Not reported
Cleanup Program: A - ABANDONED TANK RESTORATION PROGRAM
Eligibility Status: Not reported
Elig Status Date: Not reported
Letter Of Intent Date: Not reported
Redetermined: Not reported
Inspection Date: Not reported
Site Manager: DOWMAN_C
Site Mgr End Date: Not reported
Tank Office: PCLP29 - HILLSBOROUGH ENVIRONMENTAL PROTECTION COMMISSION
Deductible Amount: Not reported
Deductible Paid To Date: Not reported

Map ID
Direction
Distance
Elevation

MAP FINDINGS

Site

Database(s)

EDR ID Number
EPA ID Number

ELI WITT CO (Continued)

U001378033

Co-Pay Amount:	Not reported
Co-Pay Paid To Date:	Not reported
Cap Amount:	0
Contaminated Media:	
Discharge Date:	2/28/1991
Pct Discharge Combined With:	Not reported
Cleanup Required:	R - CLEANUP REQUIRED
Discharge Cleanup Status:	SA - SA ONGOING
Disch Cleanup Status Date:	3/19/2018
Cleanup Work Status:	INACTIVE
Information Source:	D - DISCHARGE NOTIFICATION
Other Source Description:	Not reported
Elig Indicator:	E - ELIGIBLE
Site Manager:	DOWMAN_C
Site Mgr End Date:	Not reported
Tank Office:	PCLP29 - HILLSBOROUGH ENVIRONM
Contaminated Drinking Wells:	0
Contaminated Monitoring Well:	No
Contaminated Soil:	Yes
Contaminated Surface Water:	No
Contaminated Ground Water:	No
Pollutant:	A - Leaded Gas
Pollutant Other Description:	Not reported
Gallons Discharged:	Not reported
Task Information:	
District:	SWD
Facility ID:	9101430
Facility Status:	CLOSED
Facility Type:	C - Fuel user/Non-retail -
County:	HILLSBOROUGH
County ID:	29
Cleanup Eligibility Status:	E
Source Effective Date:	Not reported
Discharge Date:	02-28-1991
Cleanup Required:	R - CLEANUP REQUIRED
Discharge Cleanup Status:	SA - SA ONGOING
Disch Cleanup Status Date:	03-19-2018
SRC Action Type:	-
SRC Submit Date:	Not reported
SRC Review Date:	Not reported
SRC Completion Status:	-
SRC Issue Date:	Not reported
SRC Comment:	Not reported
Cleanup Work Status:	ACTIVE
Site Mgr:	PRIDDLE_J
Site Mgr End Date:	Not reported
Tank Office:	PCTM6 - Team 6
SR Task ID:	Not reported
SR Cleanup Responsible:	-
SR Funding Eligibility Type:	-
SR Actual Cost:	Not reported
SR Completion Date:	Not reported
SR Payment Date:	Not reported
SR Oral Date:	Not reported
SR Written Date:	Not reported
SR Soil Removal:	Not reported

Map ID
Direction
Distance
Elevation

MAP FINDINGS

Site

Database(s)

EDR ID Number
EPA ID Number

ELI WITT CO (Continued)

U001378033

SR Free Product Removal: Not reported
SR Soil Tonnage Removed: Not reported
SR Soil Treatment: Not reported
SR Other Treatment: Not reported
SR Alternate Proc Received Date: Not reported
SR Alternate Procedure Status: Not reported
SR Alternate Procedure Status Date: Not reported
SR Alternate Procedure Comments: Not reported
SA Task ID: 94946
SA Cleanup Responsible: -
SA Funding Eligibility Type: -
SA Actual Cost: Not reported
SA Completion Date: Not reported
SA Payment Date: Not reported
RAP Task ID: Not reported
RAP Cleanup Responsible ID: -
RAP Funding Eligibility Type: -
RAP Actual Cost: Not reported
RAP Completion Date: Not reported
RAP Payment Date: Not reported
RAP Last Order Approved: Not reported
RA Task ID: Not reported
RA Cleanup Responsible: -
RA Funding Eligibility Type: -
RA Years to Complete: Not reported
RA Actual Cost: Not reported

[Click here for Florida Oculus:](#)

UST:

Facility Id: 9101430
Facility Status: CLOSED
Type Description: Fuel user/Non-retail
Facility Phone: 8136236502
Region: STATE
Positioning Method: UNVR
Lat/Long (dms): 27 56 29 / 82 27 7

Owner:

Owner Id: 6485
Owner Name: ELI WITT CO
Owner Address: 609 CUMBERLAND PROPERTY LLC
Owner Address 2: 1410 N FLORIDA AVE
Owner City,St,Zip: TAMPA, FL 33602
Owner Contact: GEORGE POLLACK
Owner Phone: 8136236502

Tank Info:

Name: ELI WITT CO
Address: 609 CUMBERLAND AVE
City: TAMPA
Zip: 33602
Tank Id: 1
Status: Removed
Status Date: 03/31/1991
Install Date: Not reported
Substance: Generic gasoline

Map ID
Direction
Distance
Elevation

MAP FINDINGS

Site

Database(s)

EDR ID Number
EPA ID Number

ELI WITT CO (Continued)

U001378033

Content Description:	Generic Gasoline
Gallons:	2500
Vessel Indicator:	TANK
Tank Location:	UNDERGROUND
DEP Contractor:	P
Name:	ELI WITT CO
Address:	609 CUMBERLAND AVE
City:	TAMPA
Zip:	33602
Tank Id:	2
Status:	Removed
Status Date:	03/31/1991
Install Date:	Not reported
Substance:	Generic gasoline
Content Description:	Generic Gasoline
Gallons:	2500
Vessel Indicator:	TANK
Tank Location:	UNDERGROUND
DEP Contractor:	P
Name:	ELI WITT CO
Address:	609 CUMBERLAND AVE
City:	TAMPA
Zip:	33602
Tank Id:	3
Status:	Removed
Status Date:	03/31/1991
Install Date:	Not reported
Substance:	Generic gasoline
Content Description:	Generic Gasoline
Gallons:	2500
Vessel Indicator:	TANK
Tank Location:	UNDERGROUND
DEP Contractor:	P
Name:	ELI WITT CO
Address:	609 CUMBERLAND AVE
City:	TAMPA
Zip:	33602
Tank Id:	4
Status:	Removed
Status Date:	03/31/1991
Install Date:	Not reported
Substance:	Generic gasoline
Content Description:	Generic Gasoline
Gallons:	1000
Vessel Indicator:	TANK
Tank Location:	UNDERGROUND
DEP Contractor:	P
Name:	ELI WITT CO
Address:	609 CUMBERLAND AVE
City:	TAMPA
Zip:	33602
Tank Id:	5
Status:	Removed

Map ID
Direction
Distance
Elevation

MAP FINDINGS

Site

Database(s)

EDR ID Number
EPA ID Number

ELI WITT CO (Continued)

U001378033

Status Date: 03/31/1991
Install Date: Not reported
Substance: Generic gasoline
Content Description: Generic Gasoline
Gallons: 1000
Vessel Indicator: TANK
Tank Location: UNDERGROUND
DEP Contractor: P

Name: ELI WITT CO
Address: 609 CUMBERLAND AVE
City: TAMPA
Zip: 33602
Tank Id: 6
Status: Removed
Status Date: 03/31/1991
Install Date: Not reported
Substance: Generic gasoline
Content Description: Generic Gasoline
Gallons: 2000
Vessel Indicator: TANK
Tank Location: UNDERGROUND
DEP Contractor: P

[Click here for Florida Oculus:](#)

B62
SSE
< 1/8
0.045 mi.
236 ft.

ELI WITT CO
609 CUMBERLAND AVE
TAMPA, FL 33602

FL CLEANUP SITES
FL DWM CONTAM

S121509583
N/A

Site 7 of 8 in cluster B

Relative:
Lower

CLEANUP SITES:

Actual:
6 ft.

Name: ELI WITT CO
Address: 609 CUMBERLAND AVE
City,State,Zip: TAMPA, FL 33602
DEP Cleanup Site Key: 66153091
Source Database Name: Storage Tank Contamination Monitoring
Source Database Id: 9101430
CPAC Program Area Id: TK
CLLC Cleanup Category Key: PETRO
RSC2 Remediation Status Key: ACTIVE
Data Load Date: 02/22/2021
OC3 Office Id: SWD
Physical Address Line 2: Not reported
OIC Object Of Interest Id: FACIL
PC2 Proximity Id: CENTR
Calc Coordinates Accuracy Level Id: 4
CMC2 Coordinate Method Id: Digital Aerial Photography With Ground Control
DC4 Datum Id: High Accuracy Reference Network
VSC1 Verification Status: REVIEWED
Collect Username: DAVIS_B
Collect Date: 07/19/2005
Collect Affiliation: TKHQ
Map Source: 1999 doqs
Map Source Scale: 4053
Interpolation Scale: Not reported

Map ID
Direction
Distance
Elevation

MAP FINDINGS

Site

Database(s)

EDR ID Number
EPA ID Number

ELI WITT CO (Continued)

S121509583

Verifier Username: DAVIS_B
Verifier Affiliation: DEPARTMENT OF ENVIRONMENTAL PR
Verification Date: 07/19/2005
Verified Coordinate Method Id: Digital Aerial Photography With Ground Control
Source Database Name Code: STCM
CMC2 Coordinate Method ID Code: DPHO
DC4 Datum ID Code: HARN
Verified Coordinate Method ID Code: DPHO
Comments: Not reported
Latitude/Longitude (deg/min/sec): 27 56 / 82 27

DWM CONTAM:

Name: ELI WITT CO
Address: 609 CUMBERLAND AVE
City,State,Zip: TAMPA, FL 33602
Program Site Id: 9101430
Lat DD: 27
Lat MM: 56
Lat SS: 39.79
Long DD: 82
Long MM: 27
Long SS: 5.73
Office/ District: SWD
Program Area: STORAGE TANKS
Priority Score: 74
Datum: 0
Method: UNVR
Facility Status: CLOSED
Facility Type: C - Fuel user/Non-retail
Score Effective Date: 2019-10-02 00:00:00
Score When Ranked: 10
Rank: 8533
Operator: CATHY WISE
Phone: (407)532-2037
Name Changed: 2008-04-23 00:00:00
Addr Changed: 2006-08-30 00:00:00
Related Party ID: 6485
Primary RP Role: ACCOUNT OWNER
RP Begin Date: 4/1/1991
RP Name: ELI WITT CO
RP Address1: 609 CUMBERLAND PROPERTY LLC
RP Address2: 1410 N FLORIDA AVE
RP City: TAMPA
RP State: FL
RP Zip5: 33602
RP Zip4: Not reported
Contact: GEORGE POLLACK
RP Phone: (813)623-6502
RP Extension: Not reported
Site Manager: Not reported

Map ID
Direction
Distance
Elevation

MAP FINDINGS

EDR ID Number
EPA ID Number

	Site	Database(s)	EDR ID Number EPA ID Number
A63 SSW < 1/8 0.045 mi. 240 ft. Relative: Lower Actual: 5 ft.	BEASLEY S GARAGE 615 EUNICE AVE TAMPA, FL Site 18 of 20 in cluster A EDR Hist Auto Year: Name: Type: 1949 BEASLEY S GARAGE AUTOMOBILE REPAIRING	EDR Hist Auto	1009106911 N/A

E64 NNE < 1/8 0.045 mi. 240 ft. Relative: Higher Actual: 15 ft.	TAYLOR R H RADIATOR WORKS 1201 JACKSON TAMPA, FL Site 12 of 38 in cluster E EDR Hist Auto Year: Name: Type: 1930 TAYLOR RICHD H AUTOMOBILE REPAIRING 1949 TAYLOR R H RADIATOR WORKS RADIATOR REPAIRERS AUTOMOBILE 1987 TAYLOR R H RADIATOR MFG CO Motor Vehicle Parts And Accessories	EDR Hist Auto	1009105162 N/A
---	---	----------------------	---------------------------------

D65 WSW < 1/8 0.046 mi. 241 ft. Relative: Lower Actual: 2 ft.	YALE TIRE & BATTERY SERVICE 217-19 S FRANKLIN TAMPA, FL Site 11 of 31 in cluster D EDR Hist Auto Year: Name: Type: 1944 YALE TIRE & BATTERY SERVICE GASOLINE AND OIL SERVICE STATION	EDR Hist Auto	1009104499 N/A
---	--	----------------------	---------------------------------

D66 WSW < 1/8 0.047 mi. 248 ft. Relative: Lower Actual: 2 ft.	TAMPA STREET @ FRANKLIN TAMPA, FL Site 12 of 31 in cluster D SPILLS: Name: Not reported Address: TAMPA STREET @ FRANKLIN City,State,Zip: TAMPA, FL OHMIT Incident Number: 12202 Incident Legacy: 01-4I-0497Z On-Scene Response: No Criminal Indicator: No Hurricane Indicator: No Incident Date: 06/09/2001 Incident Status: Closed Incident Report Date: Not reported	FL SPILLS	S105192475 N/A
---	---	------------------	---------------------------------

Map ID
Direction
Distance
Elevation

MAP FINDINGS

EDR ID Number
EPA ID Number

	Site	Database(s)	EDR ID Number EPA ID Number
C67 North < 1/8 0.050 mi. 262 ft.	WHEELER CLARENCE L 902 WASHINGTON TAMPA, FL Site 18 of 27 in cluster C	EDR Hist Auto	1009104758 N/A
Relative: Higher	EDR Hist Auto		
Actual: 15 ft.	Year: 1939 Name: WHEELER CLARENCE L	Type: AUTOMOBILE REPAIRING	

D68 WSW < 1/8 0.050 mi. 265 ft.	TAMPA CITY - CONVENTION CENTER 209 S FRANKLIN ST TAMPA, FL Site 13 of 31 in cluster D	FL RGA LUST	S115201075 N/A
Relative: Lower	RGA LUST:		
Actual: 2 ft.	2008 TAMPA CITY - CONVENTION CENTER 209 S FRANKLIN ST		
	2007 TAMPA CITY - CONVENTION CENTER 209 S FRANKLIN ST		
	2006 TAMPA CITY - CONVENTION CENTER 209 S FRANKLIN ST		
	2005 TAMPA CITY - CONVENTION CENTER 209 S FRANKLIN ST		

D69 WSW < 1/8 0.050 mi. 265 ft.	TAMPA CITY-CONVENTION CTR 209 S FRANKLIN ST TAMPA, FL Site 14 of 31 in cluster D	FL RGA LUST	S115201097 N/A
Relative: Lower	RGA LUST:		
Actual: 2 ft.	2012 TAMPA CITY-CONVENTION CTR 209 S FRANKLIN ST		
	2011 TAMPA CITY-CONVENTION CTR 209 S FRANKLIN ST		
	2010 TAMPA CITY-CONVENTION CTR 209 S FRANKLIN ST		
	2009 TAMPA CITY-CONVENTION CTR 209 S FRANKLIN ST		

D70 WSW < 1/8 0.050 mi. 265 ft.	TAMPA,CITY-CONVENTION CENTER 209 S FRANKLIN ST TAMPA, FL Site 15 of 31 in cluster D	FL RGA LUST	S115201219 N/A
Relative: Lower	RGA LUST:		
Actual: 2 ft.	2004 TAMPA,CITY-CONVENTION CENTER 209 S FRANKLIN ST		
	2003 TAMPA,CITY-CONVENTION CENTER 209 S FRANKLIN ST		
	2002 TAMPA,CITY-CONVENTION CENTER 209 S FRANKLIN ST		
	2001 TAMPA,CITY-CONVENTION CENTER 209 S FRANKLIN ST		
	2000 TAMPA,CITY-CONVENTION CENTER 209 S FRANKLIN ST		
	1999 TAMPA,CITY-CONVENTION CENTER 209 S FRANKLIN ST		
	1998 TAMPA,CITY-CONVENTION CENTER 209 S FRANKLIN ST		

Distance Elevation	Site	Database(s)	EDR ID Number EPA ID Number
D71 SW < 1/8 0.050 mi. 266 ft.	SAM S SERVICE STATION 301 S FRANKLIN TAMPA, FL Site 16 of 31 in cluster D	EDR Hist Auto	1009104843 N/A
Relative: Lower	EDR Hist Auto		
Actual: 2 ft.	Year: 1934 Name: SAM S SERVICE STATION	Type: GASOLINE AND OIL SERVICE STATIONS	
E72 NNE < 1/8 0.052 mi. 275 ft.	LANG MOTOR CO 200 NEBRASKA AVE TAMPA, FL Site 13 of 38 in cluster E	EDR Hist Auto	1009104236 N/A
Relative: Higher	EDR Hist Auto		
Actual: 15 ft.	Year: 1962 1971 1972 Name: LANG MOTOR CO LANG MOTOR CO INC LANG MOTOR CO INC	Type: AUTOMOBILE REPAIRING General Automotive Repair Shops General Automotive Repair Shops	
E73 NE < 1/8 0.052 mi. 277 ft.	WAREHOUSE AND OUT BLDG 227 N. MERIDAN AVENUE TAMPA, FL 33602 Site 14 of 38 in cluster E	FL ASBESTOS	S121153478 N/A
Relative: Higher	ASBESTOS:		
Actual: 13 ft.	Name: WAREHOUSE AND OUT BLDG Address: 227 N. MERIDAN AVENUE City,State,Zip: TAMPA, FL 33602 Facility ID: AS05709495 Notification ID: 71961 Notification Type: REVISED Project Type: DEMOLITION Notification Status: REVIEWED Site Name: SAME AS ABOVE Ordered Demolition?: N Annual Notification: Not reported Owner Name: BC PROPERTY MANAGEMENT INC Contractor Name: KIMMINS CONTRACTING CORPORATION Start Date: 04/12/2013 Finish Date: 04/18/2013 Cementitious RACM: N Cementitious SF: Not reported Floor RACM: N Floor SF: Not reported Pipe RACM: Y Pipe SF: Not reported CF RACM: Not reported Roof RACM: N Roof SF: Not reported Surface Mat RACM: Y Surface Mat SF: Not reported Waste Disposal Site: ADVANCED DISPOSAL		

Map ID
Direction
Distance
Elevation

MAP FINDINGS

Site

Database(s)

EDR ID Number
EPA ID Number

WAREHOUSE AND OUT BLDG (Continued)

S121153478

Waste Disposal Address: 4000 KNIGHTS TRAIL
Waste Disposal City: SARASOTA
Waste Disposal State: FL
Waste Disposal Zip: 34275
Transporter Name: Not reported
Contractor is Transporter: Y
Waste Disp ID: 847
Waste Disp Source: A
Transporter Address: Not reported
Transporter City: Not reported
Transporter State: Not reported
Transporter Zip: Not reported
Date Receive: Not reported

**E74
NE
< 1/8
0.052 mi.
277 ft.**

**WAREHOUSE GARAGE
227 N. MERIDAN AVENUE
TAMPA, FL 33602**

**FL ASBESTOS S121153464
N/A**

Site 15 of 38 in cluster E

**Relative:
Higher
Actual:
13 ft.**

ASBESTOS:
Name: WAREHOUSE GARAGE
Address: 227 N. MERIDAN AVENUE
City,State,Zip: TAMPA, FL 33602
Facility ID: AS05709481
Notification ID: 71902
Notification Type: COURTESY
Project Type: RENOVATION
Notification Status: COMPLETE
Site Name: WAREHOUSE
Ordered Demolition?: N
Annual Notification: Not reported
Owner Name: B C PROPERTY MANAGEMENT INC
Contractor Name: KRANE DEVELOPMENT INC DBA ADS SERVICES
Start Date: 03/27/2013
Finish Date: 03/27/2013
Cementitious RACM: N
Cementitious SF: Not reported
Floor RACM: N
Floor SF: Not reported
Pipe RACM: Y
Pipe SF: Not reported
CF RACM: Not reported
Roof RACM: N
Roof SF: Not reported
Surface Mat RACM: Y
Surface Mat SF: Not reported
Waste Disposal Site: ADVANCED DISPOSAL
Waste Disposal Address: 4000 KNIGHTS TRAIL
Waste Disposal City: SARASOTA
Waste Disposal State: FL
Waste Disposal Zip: 34275
Transporter Name: REPUBLIC WASTE
Contractor is Transporter: Not reported
Waste Disp ID: 847
Waste Disp Source: A
Transporter Address: 5210 W. LINEBAUGH AVENUE
Transporter City: TAMPA

Map ID
Direction
Distance
Elevation

MAP FINDINGS

Site

Database(s)

EDR ID Number
EPA ID Number

WAREHOUSE GARAGE (Continued)

S121153464

Transporter State: FL
Transporter Zip: 33624
Date Receive: Not reported

**E75
NE
< 1/8
0.052 mi.
277 ft.**

**LIBERTY TAMPA SITE
227 N. MERIDIAN AVENUE
TAMPA, FL 33602**

**FL BROWNFIELDS
FL CLEANUP SITES**

**S120039917
N/A**

Site 16 of 38 in cluster E

**Relative:
Higher**

BROWNFIELDS:

**Actual:
13 ft.**

Name: LIBERTY TAMPA SITE
Address: 227 N. MERIDIAN AVENUE
City,State,Zip: TAMPA, FL 33602
Site Id: BF291602001
Object Id: 250
County Code: 29
Area Id: BF291602000
Area Name: Liberty Tampa Property
SRCO Date: 01/01/1970
District: Southwest
Acreage: 0.95150789
Remediation: Not reported
BSRA Date: 12/16/2016
X Coordinate: 552355.077
Y Coordinate: 439210.3209
Latitude: 27.9501000
Longitude: -82.4484000
Lat DD: 27
Lat MM: 57
Lat SS: 0.289
Long DD: -82
Long MM: 26
Long SS: 54.41
Source: The City of Tampa
Method: PAPER
Verification: Not reported
Date Verification: 01/01/1970
Comment: Not reported
User Name: MCCLAIN_B
Datestamp: 12/22/2016

BSRA:

Name: LIBERTY TAMPA SITE
Address: 227 N. MERIDIAN AVENUE
City,State,Zip: TAMPA, FL 33602
Area Id: BF291602000
District: Southwest
Acreage: 0.95
Site Id: BF291602001
Executed Date: 12/16/2016
Issue Date: 01/16/2018
Latitude: 27.9501000
Longitude: -82.4484000

CLEANUP SITES:

Name: LIBERTY TAMPA SITE

Map ID
Direction
Distance
Elevation

MAP FINDINGS

Site

Database(s)

EDR ID Number
EPA ID Number

LIBERTY TAMPA SITE (Continued)

S120039917

Address: 227 N. MERIDIAN AVENUE
City,State,Zip: TAMPA, FL 33602
DEP Cleanup Site Key: 66147070
Source Database Name: Not reported
Source Database Id: BF291602001
CPAC Program Area Id: BF
CLLC Cleanup Category Key: BROWN
RSC2 Remediation Status Key: ACTIVE
Data Load Date: 02/22/2021
OC3 Office Id: SWD
Physical Address Line 2: Not reported
OIC Object Of Interest Id: FACIL
PC2 Proximity Id: CENTR
Calc Coordinates Accuracy Level Id: 3
CMC2 Coordinate Method Id: Unknown Method
DC4 Datum Id: North American Datum of 1983
VSC1 Verification Status: NOT REVIEWED
Collect Username: Not reported
Collect Date: 01/01/1970
Collect Affiliation: Not reported
Map Source: Not reported
Map Source Scale: Not reported
Interpolation Scale: Not reported
Verifier Username: MCCLAIN_B
Verifier Affiliation: FLORIDA DEPARTMENT OF ENVIRONMENTAL PROTECTION
Verification Date: 01/01/1970
Verified Coordinate Method Id: Not reported
Source Database Name Code: ARCSDE.DEP.BROWNFIELD_SITES
CMC2 Coordinate Method ID Code: UNKN
DC4 Datum ID Code: NAD83
Verified Coordinate Method ID Code: Not reported
Comments: Not reported
Latitude/Longitude (deg/min/sec): 27 57 / -82 26

E76
NE
< 1/8
0.052 mi.
277 ft.

LIBERTY TAMPA
227 N MERIDIAN AVE
TAMPA, FL 33602
Site 17 of 38 in cluster E

FL CLEANUP SITES **S120044549**
FL DWM CONTAM **N/A**
FL RESP PARTY

Relative:
Higher
Actual:
13 ft.

CLEANUP SITES:
Name: LIBERTY TAMPA
Address: 227 N MERIDIAN AVE
City,State,Zip: TAMPA, FL 33602
DEP Cleanup Site Key: 66148395
Source Database Name: Not reported
Source Database Id: ERIC_14012
CPAC Program Area Id: CU
CLLC Cleanup Category Key: OTHCU
RSC2 Remediation Status Key: OPEN
Data Load Date: 02/22/2021
OC3 Office Id: SWD
Physical Address Line 2: Not reported
OIC Object Of Interest Id: CAP_R
PC2 Proximity Id: APPRX
Calc Coordinates Accuracy Level Id: 3
CMC2 Coordinate Method Id: Not reported
DC4 Datum Id: North American Datum of 1983

Map ID
Direction
Distance
Elevation

MAP FINDINGS

Site

Database(s)

EDR ID Number
EPA ID Number

LIBERTY TAMPA (Continued)

S120044549

VSC1 Verification Status: Not reported
Collect Username: AMRAM_AE
Collect Date: 01/01/1970
Collect Affiliation: Not reported
Map Source: Not reported
Map Source Scale: Not reported
Interpolation Scale: Not reported
Verifier Username: Not reported
Verifier Affiliation: Not reported
Verification Date: 01/01/1970
Verified Coordinate Method Id: Not reported
Source Database Name Code: ERIC
CMC2 Coordinate Method ID Code: Not reported
DC4 Datum ID Code: NAD83
Verified Coordinate Method ID Code: Not reported
Comments: Alternate ID:
Latitude/Longitude (deg/min/sec): 27 57 / 82 26

DWM CONTAM:

Name: LIBERTY TAMPA
Address: 227 N MERIDIAN AVE
City,State,Zip: TAMPA, FL
Program Site Id: ERIC_14012
Lat DD: 27
Lat MM: 57
Lat SS: 0.29
Long DD: 82
Long MM: 26
Long SS: 54.39
Office/ District: SWD
Program Area: RESPONSPARTY
Priority Score: Not reported
Datum: NAD83
Method: Not reported
Facility Status: Open
Facility Type: Not reported
Score Effective Date: Not reported
Score When Ranked: Not reported
Rank: Not reported
Operator: Not reported
Phone: Not reported
Name Changed: Not reported
Addr Changed: Not reported
Related Party ID: Not reported
Primary RP Role: Not reported
RP Begin Date: Not reported
RP Name: Not reported
RP Address1: Not reported
RP Address2: Not reported
RP City: Not reported
RP State: Not reported
RP Zip5: Not reported
RP Zip4: Not reported
Contact: Not reported
RP Phone: Not reported
RP Extension: Not reported
Site Manager: Allison Amram

Map ID
Direction
Distance
Elevation

MAP FINDINGS

Site

Database(s)

EDR ID Number
EPA ID Number

LIBERTY TAMPA (Continued)

S120044549

RESP PARTY:

Name: LIBERTY TAMPA
Address: 227 N MERIDIAN AVE
City,State,Zip: TAMPA, FL 33602
District: SWHI
Site Id: 349850
Project Id: 354160
Site Status: OPEN
Project Manager: AMRAM_AE
OGC Case Number: Not reported
Initial Date Received: 12/16/2016
Contaminants: Not reported
Offsite Cont Impact: Not reported
Priority Score: Not reported
Datum: NAD83
Method ID: DPHO
Feature: Not reported
Object Of Interest: CAP_RAP SITE
Proximity To Object: APPRX
Collect Username: AMRAM_AE
Collect Affiliation: Florida Department of Environmental Protection
Collect Program Id: CR
Collect Date: 12/19/2016
Map Series Used: Not reported
Map Source Scale: Not reported
Interpolation Scale: Not reported
Coordinate Accuracy Id: 3
Verify Method Id: Not reported
Verifier Username: Not reported
Verifier Affiliation: Not reported
Verifying Program Id: Not reported
Verification Date: 01/01/1970
Decode for District: Not reported
Decode for Datum: North American Datum of 1983
Decode for Method: Digital Aerial Photography With Ground Control
Decode for Off Site COC: Not reported
Decode for V_Method: Not reported
Latitude/Longitude (deg/min/sec): 27 57 / 82 26

D77
WSW
< 1/8
0.054 mi.
287 ft.

USF HEALTH CAMLS
211 S FLORIDA AVE
TAMPA, FL

FL NPDES S110702237
N/A

Site 17 of 31 in cluster D

Relative:
Lower
Actual:
3 ft.

WASTEWATER:

Name: USF HEALTH CAMLS
Address: 211 S FLORIDA AVE
City,State,Zip: TAMPA, FL
Facility ID: FLR10KD15
Facility Type: Construction Stormwater GP
Status: Active - Existing, permitted facility/site for which effluent, reclaimed water or wastewater residual discharge into the environment and/or monitoring is taking place.
District Office: TLST
NPDES Permitted Site: Not reported
Environmental Interest: Not reported

Map ID
Direction
Distance
Elevation

MAP FINDINGS

Site

Database(s)

EDR ID Number
EPA ID Number

USF HEALTH CAMLS (Continued)

S110702237

Owner Type: Private
Permit Capacity: Not reported
Party Name: Brian Check, Director of Real Estate
Company Name: Beck Group
RP Address: 220 W 7th Ave Ste 200
RP Address 2: Not reported
RP City,Stat,Zip: Tampa FL 33602
Telephone: 8134261420
Email: briancheck@beckgroup.com
Issue Date: 01/14/2011
Effective Date: 01/14/2011
Expiration Date: 01/13/2016
DOC Description: Generic Permit
Latitude Degrees: 27
Latitude Minutes: 56
Latitude Seconds: 39.99
Longitude Degrees: 82
Longitude Minutes: 27
Longitude Seconds: 23.06
Treatment: Not reported
Decode For Fstatus: Active

E78
NNE
< 1/8
0.054 mi.
287 ft.

SPP WATER STREET ? DISTRICT CHILLED WATER FACILITY
301 N NEBRASKA AVE
TAMPA, FL 33602
Site 18 of 38 in cluster E

FL TIER 2 **S126254527**
N/A

Relative:
Higher
Actual:
15 ft.

TIER 2:
Name: SPP WATER STREET ? DISTRICT CHILLED WATER FACILITY
Address: 301 N NEBRASKA AVE
City,State,Zip: TAMPA, FL 33602

Year: 2019
Facility Id: 6659466
Active Date: Not reported
Inactive Date: Not reported
Sale Pending: Not reported
Original Date: Not reported
PLOT Source: Not reported
Latitude: Not reported
Longitude: Not reported
LEPC District: Not reported
Counties: Not reported
SERC: Not reported
Program Level: Not reported
PRIME: Not reported
SIC Code: Not reported
SIC Code 2: Not reported
NAICS Code: 221330
Last Modified Date: 02/12/2020
First Submit Date: 02/12/2020
Data Submitted By: Erin Barry
Company Name: SPP Water Street
Comments: Not reported

Contact:
Contact ID: Not reported

Map ID
Direction
Distance
Elevation

MAP FINDINGS

Site

Database(s)

EDR ID Number
EPA ID Number

SPP WATER STREET ? DISTRICT CHILLED WATER FACILITY (Continued)

S126254527

Year: 2019
Facility Id: 6659466
Contact Type: Owner / Operator
Contact Name: Fecteau
Contact Title: Not reported
Contact Phone: 609-513-5370
Contact 24Hr Phone: Not reported
Contact Telephone 2: Not reported
Contact Telephone 3: Not reported
Contact Telephone 4: Not reported
Contact Telephone 5: Not reported
Contact Telephone 6: Not reported
Contact Email: jfecteau@dcoenergy.com

C79
NNW
< 1/8
0.055 mi.
289 ft.

PACKARD SERVICE
406-408 WASHINGTON
TAMPA, FL
Site 19 of 27 in cluster C

EDR Hist Auto **1009104593**
N/A

Relative:
Higher

EDR Hist Auto

Actual:
15 ft.

Year:	Name:	Type:
1930	PACKARD SERVICE	AUTOMOBILE REPAIRING
1934	FERMAN MOTOR CO INC	AUTOMOBILE REPAIRING

E80
NNE
< 1/8
0.057 mi.
301 ft.

HILLSBOROUGH CNTY-FLEET MGMT #5
311 N NEBRASKA AVE
TAMPA, FL 33603
Site 19 of 38 in cluster E

FL LUST **U001354206**
FL UST **N/A**

Relative:
Higher

LUST:

Actual:
15 ft.

Name:	HILLSBOROUGH CNTY-FLEET MGMT #5
Address:	311 N NEBRASKA AVE
City,State,Zip:	TAMPA, FL 33603
Region:	STATE
Facility Id:	8624955
Facility Status:	CLOSED
Facility Type:	I - County Government
Facility Phone:	(813)744-5580
Facility Cleanup Rank:	Not reported
District:	Southwest District
Lat/Long (dms):	27 57 0.08 / 82 26 59.53
Section:	19
Township:	29S
Range:	19E
Feature:	Not reported
Method:	UNVR
Datum:	0
Score:	Not reported
Score Effective Date:	Not reported
Score When Ranked:	Not reported

Map ID
Direction
Distance
Elevation

MAP FINDINGS

Site

Database(s)

EDR ID Number
EPA ID Number

HILLSBOROUGH CNTY-FLEET MGMT #5 (Continued)

U001354206

Operator: SUZANNE MANICCHRA EET MGMT
Name Update: Not reported
Address Update: 1996-08-29 00:00:00

Petroleum Cleanup PCT Facility Score:

Facility Cleanup Status: NREQ - NOT REQUIRED
Contact: LAURA SINGER
Contact Company: HILLSBOROUGH CNTY BOCC
Contact Address: PO BOX 1110
Contact City/State/Zip: TAMPA, FL 33601
Phone: (813)307-1017
Bad Address Ind: N
State: FL
Zip: 33603, 3327
Score: Not reported
Score Effective Date: Not reported
Related Party ID: 10074
Primary RP Role: ACCOUNT OWNER
RP Begin Date: 1994-05-20
RP Zip: 1110
RP Extension: Not reported

Discharge Cleanup Summary:

Discharge Date: 12/19/1988
PCT Discharge Combined: Not reported
Cleanup Required: N - NO CLEANUP REQUIRED
Discharge Cleanup Status: NREQ - CLEANUP NOT REQUIRED
Disch Cleanup Status Date: 5/29/2001
Cleanup Work Status: COMPLETED
Information Source: E - EDI
Other Source Description: Not reported
Eligibility Indicator: I - INELIGIBLE
Site Manager: MCKELVEY_M
Site Mgr End Date: 3/11/1999
Tank Office: PCLP29 - HILLSBOROUGH ENVIRONMENTAL PROTECTION COMMISSION

Petroleum Cleanup Program Eligibility:

Facility ID: 8624955
Discharge Date: 12/19/1988
Pct Discharge Combined With: Not reported
Cleanup Required: N - NO CLEANUP REQUIRED
Discharge Cleanup Status: NREQ - CLEANUP NOT REQUIRED
Disch Cleanup Status Date: 5/29/2001
Cleanup Work Status: COMPLETED
Information Source: Not reported
Other Source Description: Not reported
Application Received Date: Not reported
Cleanup Program: E - EARLY DETECTION INCENTIVE
Eligibility Status: Not reported
Elig Status Date: Not reported
Letter Of Intent Date: Not reported
Redetermined: Not reported
Inspection Date: Not reported
Site Manager: MCKELVEY_M
Site Mgr End Date: 3/11/1999
Tank Office: PCLP29 - HILLSBOROUGH ENVIRONMENTAL PROTECTION COMMISSION
Deductible Amount: Not reported
Deductible Paid To Date: Not reported

Map ID
Direction
Distance
Elevation

MAP FINDINGS

Site

Database(s)

EDR ID Number
EPA ID Number

HILLSBOROUGH CNTY-FLEET MGMT #5 (Continued)

U001354206

Co-Pay Amount:	Not reported
Co-Pay Paid To Date:	Not reported
Cap Amount:	0
Task Information:	
District:	SWD
Facility ID:	8624955
Facility Status:	CLOSED
Facility Type:	I - County Government -
County:	HILLSBOROUGH
County ID:	29
Cleanup Eligibility Status:	I
Source Effective Date:	Not reported
Discharge Date:	12-19-1988
Cleanup Required:	N - NO CLEANUP REQUIRED
Discharge Cleanup Status:	NREQ - CLEANUP NOT REQUIRED
Disch Cleanup Status Date:	05-29-2001
SRC Action Type:	-
SRC Submit Date:	Not reported
SRC Review Date:	Not reported
SRC Completion Status:	-
SRC Issue Date:	Not reported
SRC Comment:	Not reported
Cleanup Work Status:	COMPLETED
Site Mgr:	MCKELVEY_M
Site Mgr End Date:	03-11-1999
Tank Office:	PCLP29 - Hillsborough County
SR Task ID:	49622
SR Cleanup Responsible:	ST - STATE
SR Funding Eligibility Type:	-
SR Actual Cost:	Not reported
SR Completion Date:	Not reported
SR Payment Date:	Not reported
SR Oral Date:	Not reported
SR Written Date:	Not reported
SR Soil Removal:	Not reported
SR Free Product Removal:	Not reported
SR Soil Tonnage Removed:	Not reported
SR Soil Treatment:	Not reported
SR Other Treatment:	Not reported
SR Alternate Proc Received Date:	Not reported
SR Alternate Procedure Status:	Not reported
SR Alternate Procedure Status Date:	Not reported
SR Alternate Procedure Comments:	Not reported
SA Task ID:	49623
SA Cleanup Responsible:	ST - STATE
SA Funding Eligibility Type:	-
SA Actual Cost:	Not reported
SA Completion Date:	Not reported
SA Payment Date:	Not reported
RAP Task ID:	49624
RAP Cleanup Responsible ID:	ST - STATE
RAP Funding Eligibility Type:	-
RAP Actual Cost:	Not reported
RAP Completion Date:	Not reported
RAP Payment Date:	Not reported
RAP Last Order Approved:	Not reported
RA Task ID:	49625

Map ID
Direction
Distance
Elevation

MAP FINDINGS

Site

Database(s)

EDR ID Number
EPA ID Number

HILLSBOROUGH CNTY-FLEET MGMT #5 (Continued)

U001354206

RA Cleanup Responsible: ST - STATE
RA Funding Eligibility Type: -
RA Years to Complete: Not reported
RA Actual Cost: Not reported

[Click here for Florida Oculus:](#)

UST:

Facility Id: 8624955
Facility Status: CLOSED
Type Description: County Government
Facility Phone: 8137445580
Region: STATE
Positioning Method: UNVR
Lat/Long (dms): 27 56 56 / 82 27 7

Owner:

Owner Id: 10074
Owner Name: HILLSBOROUGH CNTY BOCC
Owner Address: PO BOX 1110
Owner Address 2: ATTN: FACILITIES MGMT
Owner City,St,Zip: TAMPA, FL 33601
Owner Contact: LAURA SINGER
Owner Phone: 8133071017

Tank Info:

Name: HILLSBOROUGH CNTY-FLEET MGMT #5
Address: 311 N NEBRASKA AVE
City: TAMPA
Zip: 33603
Tank Id: 1
Status: Removed
Status Date: 01/01/1997
Install Date: 7/1/1980
Substance: Unleaded gas
Content Description: Unleaded Gas
Gallons: 10000
Vessel Indicator: TANK
Tank Location: UNDERGROUND
DEP Contractor: P

[Click here for Florida Oculus:](#)

**E81
NNE
< 1/8
0.057 mi.
301 ft.**

**HILLSBOROUGH CNTY-FLEET MGMT #5
311 N NEBRASKA AVE
TAMPA, FL
Site 20 of 38 in cluster E**

**FL RGA LUST S115180950
N/A**

**Relative:
Higher**

RGA LUST:

**Actual:
15 ft.**

2012	HILLSBOROUGH CNTY-FLEET MGMT #5	311 N NEBRASKA AVE
2011	HILLSBOROUGH CNTY-FLEET MGMT #5	311 N NEBRASKA AVE
2010	HILLSBOROUGH CNTY-FLEET MGMT #5	311 N NEBRASKA AVE
2009	HILLSBOROUGH CNTY-FLEET MGMT #5	311 N NEBRASKA AVE
2008	HILLSBOROUGH CNTY-FLEET MGMT #5	311 N NEBRASKA AVE
2007	HILLSBOROUGH CNTY-FLEET MGMT #5	311 N NEBRASKA AVE

Map ID
Direction
Distance
Elevation

MAP FINDINGS

Site

Database(s)

EDR ID Number
EPA ID Number

HILLSBOROUGH CNTY-FLEET MGMT #5 (Continued)

S115180950

2006	HILLSBOROUGH CNTY-FLEET MGMT #5	311 N NEBRASKA AVE
2005	HILLSBOROUGH CNTY-FLEET MGMT #5	311 N NEBRASKA AVE
2004	HILLSBOROUGH CNTY-FLEET MGMT #5	311 N NEBRASKA AVE
2003	HILLSBOROUGH CNTY-FLEET MGMT #5	311 N NEBRASKA AVE
2002	HILLSBOROUGH CNTY-FLEET MGMT #5	311 N NEBRASKA AVE
2001	HILLSBOROUGH CNTY-FLEET MGMT #5	311 N NEBRASKA AVE
2000	HILLSBOROUGH CNTY-FLEET MGMT #5	311 N NEBRASKA AVE
1999	HILLSBOROUGH CNTY-FLEET MGMT #5	311 N NEBRASKA AVE
1998	HILLSBOROUGH CNTY-FLEET MGMT #5	311 N NEBRASKA AVE

C82
North
< 1/8
0.058 mi.
306 ft.

SAM REMPELLO DOWNTOWN PARTNERS
802 E. WASHINGTON ST.
TAMPA, FL 33602
Site 20 of 27 in cluster C

FINDS 1008161093
ECHO N/A

Relative:
Higher
Actual:
15 ft.

FINDS:
Registry ID: 110020529301

Click Here:

Environmental Interest/Information System:

US National Pollutant Discharge Elimination System (NPDES) module of the Compliance Information System (ICIS) tracks surface water permits issued under the Clean Water Act. Under NPDES, all facilities that discharge pollutants from any point source into waters of the United States are required to obtain a permit. The permit will likely contain limits on what can be discharged, impose monitoring and reporting requirements, and include other provisions to ensure that the discharge does not adversely affect water quality.

Florida Environmental System Today Application (FIESTA) Data Maintenance (FDM) system maintains entity, environmental interest and affiliation data for the State of Florida.

Click this hyperlink while viewing on your computer to access additional FINDS: detail in the EDR Site Report.

ECHO:

Envid: 1008161093
Registry ID: 110020529301
DFR URL: <http://echo.epa.gov/detailed-facility-report?fid=110020529301>
Name: SAM REMPELLO DOWNTOWN PARTNERS
Address: 802 E. WASHINGTON ST.
City,State,Zip: TAMPA, FL 33602

C83
NNE
< 1/8
0.059 mi.
312 ft.

ALLEY & ALLEY CHARTERED
205 N BRUSH ST
TAMPA, FL 33602
Site 21 of 27 in cluster C

FL LUST U001545324
FL UST N/A

Relative:
Higher
Actual:
16 ft.

LUST:
Name: ALLEY & ALLEY CHARTERED
Address: 205 N BRUSH ST
City,State,Zip: TAMPA, FL 33602
Region: STATE
Facility Id: 8841244

Map ID
Direction
Distance
Elevation

MAP FINDINGS

Site

Database(s)

EDR ID Number
EPA ID Number

ALLEY & ALLEY CHARTERED (Continued)

U001545324

Facility Status: CLOSED
Facility Type: C - Fuel user/Non-retail
Facility Phone: (813)879-5333
Facility Cleanup Rank: 8060
District: Southwest District
Lat/Long (dms): 27 56 56.23 / 82 27 0.83
Section: Not reported
Township: Not reported
Range: Not reported
Feature: Not reported
Method: UNVR
Datum: 0
Score: 6
Score Effective Date: 2008-11-20 00:00:00
Score When Ranked: 11
Operator: ALLEY & ALLEY,CHARTERED
Name Update: 2005-06-01 00:00:00
Address Update: Not reported

Petroleum Cleanup PCT Facility Score:

Facility Cleanup Status: CMPL - COMPLETED
Contact: JOHN EDWARD ALLEY
Contact Company: ALLEY & ALLEY CHARTERED
Contact Address: 205 N BRUSH ST
Contact City/State/Zip: TAMPA, FL 33602
Phone: (813)879-5333
Bad Address Ind: N
State: FL
Zip: 33602, 4103
Score: 6
Score Effective Date: 2008-11-20 00:00:00
Related Party ID: 538
Primary RP Role: ACCOUNT OWNER
RP Begin Date: 1988-08-19
RP Zip: 4103
RP Extension: Not reported

Discharge Cleanup Summary:

Discharge Date: 12/14/1988
PCT Discharge Combined: Not reported
Cleanup Required: R - CLEANUP REQUIRED
Discharge Cleanup Status: NFA - NFA COMPLETE
Disch Cleanup Status Date: 11/18/2011
Cleanup Work Status: COMPLETED
Information Source: E - EDI
Other Source Description: Not reported
Eligibility Indicator: E - ELIGIBLE
Site Manager: ALLARD_M
Site Mgr End Date: 11/18/2011
Tank Office: PCTM5 - PETROLEUM CLEANUP TEAM 5

Petroleum Cleanup Program Eligibility:

Facility ID: 8841244
Discharge Date: 12/14/1988
Pct Discharge Combined With: Not reported
Cleanup Required: R - CLEANUP REQUIRED
Discharge Cleanup Status: NFA - NFA COMPLETE
Disch Cleanup Status Date: 11/18/2011

Map ID
Direction
Distance
Elevation

MAP FINDINGS

Site

Database(s)

EDR ID Number
EPA ID Number

ALLEY & ALLEY CHARTERED (Continued)

U001545324

Cleanup Work Status: COMPLETED
Information Source: Not reported
Other Source Description: Not reported
Application Received Date: Not reported
Cleanup Program: E - EARLY DETECTION INCENTIVE
Eligibility Status: Not reported
Elig Status Date: Not reported
Letter Of Intent Date: Not reported
Redetermined: Not reported
Inspection Date: Not reported
Site Manager: ALLARD_M
Site Mgr End Date: 11/18/2011
Tank Office: PCTM5 - PETROLEUM CLEANUP TEAM 5
Deductible Amount: Not reported
Deductible Paid To Date: Not reported
Co-Pay Amount: Not reported
Co-Pay Paid To Date: Not reported
Cap Amount: 0

Contaminated Media:
Discharge Date: 12/14/1988
Pct Discharge Combined With: Not reported
Cleanup Required: R - CLEANUP REQUIRED
Discharge Cleanup Status: NFA - NFA COMPLETE
Disch Cleanup Status Date: 11/18/2011
Cleanup Work Status: COMPLETED
Information Source: E - EDI
Other Source Description: Not reported
Elig Indicator: E - ELIGIBLE
Site Manager: ALLARD_M
Site Mgr End Date: 11/18/2011
Tank Office: PCTM5 - PETROLEUM CLEANUP TEAM
Contaminated Drinking Wells: 0
Contaminated Monitoring Well: No
Contaminated Soil: Yes
Contaminated Surface Water: No
Contaminated Ground Water: No
Pollutant: B - Unleaded Gas
Pollutant Other Description: Not reported
Gallons Discharged: Not reported

Task Information:
District: SWD
Facility ID: 8841244
Facility Status: CLOSED
Facility Type: C - Fuel user/Non-retail -
County: HILLSBOROUGH
County ID: 29
Cleanup Eligibility Status: E
Source Effective Date: 11-18-2011
Discharge Date: 12-14-1988
Cleanup Required: R - CLEANUP REQUIRED
Discharge Cleanup Status: NFA - NFA COMPLETE
Disch Cleanup Status Date: 11-18-2011
SRC Action Type: NFA - NO FURTHER ACTION
SRC Submit Date: 08-09-2011
SRC Review Date: 08-09-2011
SRC Completion Status: A - APPROVED

Map ID
Direction
Distance
Elevation

MAP FINDINGS

Site

Database(s)

EDR ID Number
EPA ID Number

ALLEY & ALLEY CHARTERED (Continued)

U001545324

SRC Issue Date: 11-18-2011
SRC Comment: Not reported
Cleanup Work Status: COMPLETED
Site Mgr: ALLARD_M
Site Mgr End Date: 11-18-2011
Tank Office: PCTM5 - Team 5
SR Task ID: 47587
SR Cleanup Responsible: ST - STATE
SR Funding Eligibility Type: -
SR Actual Cost: Not reported
SR Completion Date: Not reported
SR Payment Date: Not reported
SR Oral Date: Not reported
SR Written Date: 12-14-1988
SR Soil Removal: Y
SR Free Product Removal: Not reported
SR Soil Tonnage Removed: Not reported
SR Soil Treatment: Not reported
SR Other Treatment: Not reported
SR Alternate Proc Received Date: Not reported
SR Alternate Procedure Status: Not reported
SR Alternate Procedure Status Date: Not reported
SR Alternate Procedure Comments: Not reported
SA Task ID: 47588
SA Cleanup Responsible: ST - STATE
SA Funding Eligibility Type: -
SA Actual Cost: Not reported
SA Completion Date: Not reported
SA Payment Date: Not reported
RAP Task ID: 47589
RAP Cleanup Responsible ID: ST - STATE
RAP Funding Eligibility Type: -
RAP Actual Cost: Not reported
RAP Completion Date: Not reported
RAP Payment Date: Not reported
RAP Last Order Approved: Not reported
RA Task ID: 47590
RA Cleanup Responsible: ST - STATE
RA Funding Eligibility Type: -
RA Years to Complete: 0
RA Actual Cost: Not reported

[Click here for Florida Oculus:](#)

UST:

Facility Id: 8841244
Facility Status: CLOSED
Type Description: Fuel user/Non-retail
Facility Phone: 8138795333
Region: STATE
Positioning Method: UNVR
Lat/Long (dms): 27 56 55 / 82 27 6

Owner:

Owner Id: 538
Owner Name: ALLEY & ALLEY CHARTERED
Owner Address: 205 N BRUSH ST

Map ID
Direction
Distance
Elevation

MAP FINDINGS

Site

Database(s)

EDR ID Number
EPA ID Number

ALLEY & ALLEY CHARTERED (Continued)

U001545324

Owner Address 2: Not reported
Owner City,St,Zip: TAMPA, FL 33602
Owner Contact: JOHN EDWARD ALLEY
Owner Phone: 8138795333

Tank Info:

Name: ALLEY & ALLEY CHARTERED
Address: 205 N BRUSH ST
City: TAMPA
Zip: 33602
Tank Id: 1
Status: Removed
Status Date: 12/31/1988
Install Date: 7/1/1956
Substance: Unleaded gas
Content Description: Unleaded Gas
Gallons: 500
Vessel Indicator: TANK
Tank Location: UNDERGROUND
DEP Contractor: P

[Click here for Florida Oculus:](#)

C84
NNE
< 1/8
0.059 mi.
312 ft.

ALLEY & ALLEY CHARTERED
205 N BRUSH ST
TAMPA, FL
Site 22 of 27 in cluster C

FL RGA LUST **S115160573**
N/A

Relative:
Higher
Actual:
16 ft.

RGA LUST:

2012	ALLEY & ALLEY CHARTERED	205 N BRUSH ST
2011	ALLEY & ALLEY CHARTERED	205 N BRUSH ST
2010	ALLEY & ALLEY CHARTERED	205 N BRUSH ST
2009	ALLEY & ALLEY CHARTERED	205 N BRUSH ST
2008	ALLEY & ALLEY CHARTERED	205 N BRUSH ST
2007	ALLEY & ALLEY CHARTERED	205 N BRUSH ST
2006	ALLEY & ALLEY CHARTERED	205 N BRUSH ST
2005	ALLEY & ALLEY CHARTERED	205 N BRUSH ST

C85
NNE
< 1/8
0.059 mi.
312 ft.

ALLEY & ALLEY,CHARTERED
205 N BRUSH ST
TAMPA, FL
Site 23 of 27 in cluster C

FL RGA LUST **S115160574**
N/A

Relative:
Higher
Actual:
16 ft.

RGA LUST:

2004	ALLEY & ALLEY,CHARTERED	205 N BRUSH ST
2003	ALLEY & ALLEY,CHARTERED	205 N BRUSH ST
2002	ALLEY & ALLEY,CHARTERED	205 N BRUSH ST
2001	ALLEY & ALLEY,CHARTERED	205 N BRUSH ST
2000	ALLEY & ALLEY,CHARTERED	205 N BRUSH ST
1999	ALLEY & ALLEY,CHARTERED	205 N BRUSH ST
1998	ALLEY & ALLEY,CHARTERED	205 N BRUSH ST

Map ID
Direction
Distance
Elevation

MAP FINDINGS

Site

Database(s)

EDR ID Number
EPA ID Number

E86
NNE
< 1/8
0.060 mi.
319 ft.
Site 21 of 38 in cluster E

Relative:
Higher

EDR Hist Auto

Actual:
15 ft.

Year: Name:
1925 COLLINS D C

Type:
GAS FILLING STATIONS

EDR Hist Auto **1009104625**
N/A

E87
NNE
< 1/8
0.061 mi.
324 ft.
Site 22 of 38 in cluster E

Relative:
Higher

TIER 2:

Actual:
15 ft.

Name: HILLSBOROUGH COUNTY - FLEET MANAGEMENT---16523
Address: 313 NEBRASKA AVENUE
City,State,Zip: TAMPA, FL 33602
Year: Not reported
Facility Id: Not reported
Active Date: 01/01/1980
Inactive Date: 12/31/1995
Sale Pending: False
Original Date: Not reported
PLOT Source: GPS
Latitude: 27.949660
Longitude: -82.450140
LEPC District: 8
Counties: Pinellas,Pasco,Manatee,Hillsborough,
SERC: 16523
Program Level: 0
PRIME: 3127
SIC Code: 5541
SIC Code 2: Not reported
NAICS Code: 44719

Other Chemical Data:

Report Year: 1993
Tier 2 Report ID: 3178
Chemical ID: 71199
CAS Number: 8006619
Chemical Name: GASOLINE
Chemical Date: 1/2/1972
Average Amount: 4
Maximum Amount: 64000
Location ID: 155932
Chemical State: LIQUID
Mixture: False
Mixture Percent: 100.00
Containter: CONV
Pressure: CONV
Temperature: CONV
Average Amount: 4
Maximum Amount: 64000
Days on Site: 365
Site Plan: False
Site Plan Document: Not reported

FL TIER 2 **S107719502**
N/A

Map ID
Direction
Distance
Elevation

MAP FINDINGS

Site

Database(s)

EDR ID Number
EPA ID Number

HILLSBOROUGH COUNTY - FLEET MANAGEMENT---16523 (Continued)

S107719502

Private Location: False
Location: Not reported

Report Year: 1996
Tier 2 Report ID: 28420
Chemical ID: 172926
CAS Number: 68476346
Chemical Name: DIESEL FUEL OIL (HIGH SULFUR)
Chemical Date: 1/2/1972
Average Amount: 3
Maximum Amount: 14800
Location ID: 330010
Chemical State: LIQUID
Mixture: True
Mixture Percent: .00
Containter: A - ABOVE GROUND TANK
Pressure: 1 - AMBIENT PRESSURE
Temperature: 4 - AMBIENT TEMPERATURE
Average Amount: 3
Maximum Amount: 14800
Days on Site: 365
Site Plan: False
Site Plan Document: Not reported
Private Location: False
Location: SE CORNER OF PROPERTY

Report Year: 1996
Tier 2 Report ID: 28420
Chemical ID: 172925
CAS Number: 8006619
Chemical Name: GASOLINE
Chemical Date: 1/2/1972
Average Amount: 4
Maximum Amount: 25600
Location ID: 330009
Chemical State: Liquid
Mixture: True
Mixture Percent: .00
Containter: A - ABOVE GROUND TANK
Pressure: 1 - AMBIENT PRESSURE
Temperature: 4 - AMBIENT TEMPERATURE
Average Amount: 4
Maximum Amount: 25600
Days on Site: 365
Site Plan: False
Site Plan Document: Not reported
Private Location: False
Location: SE CORNER OF PROPERTY

Report Year: 1995
Tier 2 Report ID: 19900
Chemical ID: 172924
CAS Number: 8006619
Chemical Name: GASOLINE

Map ID
Direction
Distance
Elevation

MAP FINDINGS

Site

Database(s)

EDR ID Number
EPA ID Number

HILLSBOROUGH COUNTY - FLEET MANAGEMENT---16523 (Continued)

S107719502

Chemical Date: 1/2/1972
Average Amount: 5
Maximum Amount: 64000
Location ID: 330008
Chemical State: Liquid
Mixture: True
Mixture Percent: .00
Containter: B - BELOW GROUND TANK
Pressure: 1 - AMBIENT PRESSURE
Temperature: 4 - AMBIENT TEMPERATURE
Average Amount: 5
Maximum Amount: 64000
Days on Site: 365
Site Plan: False
Site Plan Document: Not reported
Private Location: False
Location: WEST SIDE OF PROPERTY. (BACK SIDE OF PROPERTY)

Report Year: 1994
Tier 2 Report ID: 11429
Chemical ID: 172923
CAS Number: 8006619
Chemical Name: GASOLINE
Chemical Date: 1/2/1972
Average Amount: 5
Maximum Amount: 64000
Location ID: 330007
Chemical State: Liquid
Mixture: True
Mixture Percent: .00
Containter: B - BELOW GROUND TANK
Pressure: 1 - AMBIENT PRESSURE
Temperature: 4 - AMBIENT TEMPERATURE
Average Amount: 5
Maximum Amount: 64000
Days on Site: 365
Site Plan: False
Site Plan Document: Not reported
Private Location: False
Location: WEST SIDE OF PROPERTY. (BACK SIDE OF PROPERTY)

Company Info:

Company Name: HILLSBOROUGH COUNTY SHERIFFS OFFICE
Company Address: 1201 NORTH ORIENT ROAD
Company City,St,Zip: TAMPA, FL 33619
Company Phone: 813-247-8421
Company Fax: 813-247-8422
Company Email: obitor@hcsa.tampa.fl.us
FEI Number: 596000661
Company Contact Name: OCTABIO BITOR
Company Contact Phone: 813-247-8421
Reduced Fees: False
Exempt Fees: True
Electronic Filing: True
Employee: Not reported

EDR ID Number
EPA ID Number

HILLSBOROUGH COUNTY - FLEET MANAGEMENT---16523 (Continued)

S107719502

Comments:	Not reported
-----------	--------------

E88
NNE
< 1/8
0.062 mi.
326 ft.

HILLSBOROUGH COUNTY FACILITY MANAGEMENT
313 N NEBRASKA
TAMPA, FL 33602

RCRA-VSQG 1014468871
FLTMP8801676

Site 23 of 38 in cluster E

**Relative:
Higher**

RCRA-VSQG:

**Actual:
15 ft.**

Date Form Received by Agency:	1988-10-11 00:00:00.0
Handler Name:	HILLSBOROUGH COUNTY FACILITY MANAGEMENT
Handler Address:	313 N NEBRASKA
Handler City,State,Zip:	TAMPA, FL 33602
EPA ID:	FLTMP8801676
Contact Name:	Not reported
Contact Address:	Not reported
Contact City,State,Zip:	Not reported
Contact Telephone:	Not reported
Contact Fax:	Not reported
Contact Email:	Not reported
Contact Title:	Not reported
EPA Region:	04
Land Type:	Other
Federal Waste Generator Description:	Conditionally Exempt Small Quantity Generator
Non-Notifier:	Not reported
Biennial Report Cycle:	Not reported
Accessibility:	Not reported
Active Site Indicator:	Handler Activities
State District Owner:	FL
State District:	TA
Mailing Address:	Not reported
Mailing City,State,Zip:	Not reported
Owner Name:	Not reported
Owner Type:	Not reported
Operator Name:	Not reported
Operator Type:	Not reported
Short-Term Generator Activity:	Yes
Importer Activity:	No
Mixed Waste Generator:	No
Transporter Activity:	No
Transfer Facility Activity:	No
Recycler Activity with Storage:	No
Small Quantity On-Site Burner Exemption:	No
Smelting Melting and Refining Furnace Exemption:	No
Underground Injection Control:	No
Off-Site Waste Receipt:	No
Universal Waste Indicator:	No
Universal Waste Destination Facility:	No
Federal Universal Waste:	No
Active Site Fed-Reg Treatment Storage and Disposal Facility:	Not reported
Active Site Converter Treatment storage and Disposal Facility:	Not reported
Active Site State-Reg Treatment Storage and Disposal Facility:	Not reported
Active Site State-Reg Handler:	---
Federal Facility Indicator:	Not reported
Hazardous Secondary Material Indicator:	NN

Map ID
Direction
Distance
Elevation

MAP FINDINGS

Site

Database(s)

EDR ID Number
EPA ID Number

HILLSBOROUGH COUNTY FACILITY MANAGEMENT (Continued)

1014468871

Sub-Part K Indicator:	Not reported
Commercial TSD Indicator:	No
Treatment Storage and Disposal Type:	Not reported
2018 GPRA Permit Baseline:	Not on the Baseline
2018 GPRA Renewals Baseline:	Not on the Baseline
Permit Renewals Workload Universe:	Not reported
Permit Workload Universe:	Not reported
Permit Progress Universe:	Not reported
Post-Closure Workload Universe:	Not reported
Closure Workload Universe:	Not reported
202 GPRA Corrective Action Baseline:	No
Corrective Action Workload Universe:	No
Subject to Corrective Action Universe:	No
Non-TSDFs Where RCRA CA has Been Imposed Universe:	No
TSDFs Potentially Subject to CA Under 3004 (u)/(v) Universe:	No
TSDFs Only Subject to CA under Discretionary Auth Universe:	No
Corrective Action Priority Ranking:	No NCAPS ranking
Environmental Control Indicator:	No
Institutional Control Indicator:	No
Human Exposure Controls Indicator:	N/A
Groundwater Controls Indicator:	N/A
Operating TSDF Universe:	Not reported
Full Enforcement Universe:	Not reported
Significant Non-Complier Universe:	No
Unaddressed Significant Non-Complier Universe:	No
Addressed Significant Non-Complier Universe:	No
Significant Non-Complier With a Compliance Schedule Universe:	No
Financial Assurance Required:	Not reported
Handler Date of Last Change:	2011-06-23 16:56:54.0
Recognized Trader-Importer:	No
Recognized Trader-Exporter:	No
Importer of Spent Lead Acid Batteries:	No
Exporter of Spent Lead Acid Batteries:	No
Recycler Activity Without Storage:	Not reported
Manifest Broker:	Not reported
Sub-Part P Indicator:	No

Historic Generators:

Receive Date:	1988-10-11 00:00:00.0
Handler Name:	HILLSBOROUGH COUNTY FACILITY MANAGEMENT
Federal Waste Generator Description:	Conditionally Exempt Small Quantity Generator
State District Owner:	FL
Large Quantity Handler of Universal Waste:	No
Recognized Trader Importer:	No
Recognized Trader Exporter:	No
Spent Lead Acid Battery Importer:	No
Spent Lead Acid Battery Exporter:	No
Current Record:	Yes
Non Storage Recycler Activity:	Not reported
Electronic Manifest Broker:	Not reported

List of NAICS Codes and Descriptions:

NAICS Codes:	No NAICS Codes Found
--------------	----------------------

Map ID
Direction
Distance
Elevation

MAP FINDINGS

Site

Database(s)

EDR ID Number
EPA ID Number

HILLSBOROUGH COUNTY FACILITY MANAGEMENT (Continued)

1014468871

Facility Has Received Notices of Violations:

Violations:

No Violations Found

Evaluation Action Summary:

Evaluations:

No Evaluations Found

E89
NNE
< 1/8
0.062 mi.
326 ft.

313 NORTH NEBRASKA
TAMPA, FL

Site 24 of 38 in cluster E

ERNS 98466729
N/A

Relative:
Higher
Actual:
15 ft.

Incident Commons:

NRC Report #:

466729

Description of Incident:

5GAL BUCKETS, GALLON CANS/RP IS DUMPING LEFT OVER PAINT AND SOLVENTSON
GROUND BESIDE BUILDING OR BEHIND BUILDING

Type of Incident:

FIXED

Incident Cause:

DUMPING

Incident Date Time:

1998-12-08 09:00:00

Incident DTG:

DISCOVERED

Incident Location:

Not reported

Loaction Address:

313 NORTH NEBRASKA

Location Street 1:

(ACROSS FROM HEALTH DEPT)

Location Street 2:

Not reported

Location Nearest City:

TAMPA

Location State:

FL

Location County:

HILLSBOROUGH

Location Zip:

Not reported

Distance From City:

Not reported

Distance Units:

Not reported

Direction From City:

Not reported

Lat Deg:

Not reported

Lat Min:

Not reported

Lat Sec:

Not reported

Lat Quad:

Not reported

Long Deg:

Not reported

Long Min:

Not reported

Long Sec:

Not reported

Long Quad:

Not reported

Location Section:

Not reported

Location Township:

Not reported

Location range:

Not reported

Potential Range:

Not reported

Incidents:

NRC Report #:

466729

Aircraft Type:

UNKNOWN

Aircraft Model:

Not reported

Aircraft ID:

Not reported

Aircraft Fuel Capacity:

Not reported

Aircraft Fuel Capacity Units:

Not reported

Aircraft Fuel on Board:

Not reported

Aircraft Fuel on Board Units:

Not reported

Aircraft Spot Number:

Not reported

Aircraft Hanger:

Not reported

Aircraft Runway Number:

Not reported

Map ID
Direction
Distance
Elevation

MAP FINDINGS

Site

Database(s)

EDR ID Number
EPA ID Number

(Continued)

98466729

Road Mile Marker:	Not reported
Building ID:	Not reported
Type of Fixed Object:	UNKNOWN
Power Generating Facility:	U
Generating Capacity:	Not reported
Type of Fuel:	Not reported
NPDES:	Not reported
NPDES Compliance:	U
Pipeline Type:	UNKNOWN
DOT Regulated:	U
Pipeline Above Ground:	ABOVE
Exposed Underwater:	U
Pipeline Covered:	U
Railroad Hotline:	N
Grade Crossing:	N
Location Subdivision:	Not reported
Railroad Milepost:	UNKNOWN
Type Vehicle Involved:	UNKNOWN
Crossing Device Type:	Not reported
Device Operational:	Y
DOT Crossing Number:	Not reported
Brake Failure:	N
Description of Tank:	Not reported
Tank Above Ground:	ABOVE
Transportable Container:	U
Tank Regulated:	U
Tank Regulated By:	Not reported
Tank ID:	Not reported
Capacity of Tank:	Not reported
Capacity of Tank Units:	Not reported
Actual Amount:	Not reported
Actual Amount Units:	Not reported
Platform Rig Name:	Not reported
Platform Letter:	Not reported
Location Area ID:	Not reported
Location Block ID:	Not reported
OCSG Number:	Not reported
OCSF Number:	Not reported
State Lease Number:	Not reported
Pier Dock Number:	Not reported
Berth Slip Number:	Not reported
Continuous Release Type:	Not reported
Initial Continuous Release No:	Not reported
Continuous Release Permit:	Not reported
Allision:	N
Type of Structure:	Not reported
Structure Name:	Not reported
Structure Operational:	Y
Airbag Deployed:	Not reported
Date Tiem Normal Service:	Not reported
Service Disruption Time:	Not reported
Service Disruption Units:	Not reported
Transit Bus Flag:	Not reported
CR Begin Date:	Not reported
CR End Date:	Not reported
CR Change Date:	Not reported
FBI Contact:	Not reported

Map ID
Direction
Distance
Elevation

MAP FINDINGS

Site

Database(s)

EDR ID Number
EPA ID Number

(Continued)

98466729

FBI Contact Date Time: Not reported
Sub Part C Testing Req: XXX
Conductor Testing: Not reported
Engineer Testing: Not reported
Trainman Testing: Not reported
Yard Foreman Testing: Not reported
RCL Operator Testing: Not reported
Brakeman Testing: Not reported
Train Dispatcher Testing: Not reported
Signalman Testing: Not reported
Other Employee Testing: Not reported
Unknown Testing: Not reported
Passenger Handling: Not reported
Passenger Route: XXX
Passenger Delay: XXX

Incident Details:

NRC Report #: 466729
Fire Involved: N
Fire Extinguished: U
Any Evacuations: N
Number Evacuated: Not reported
Who Evacuated: Not reported
Radius of Evacuation: Not reported
Any Injuries: U
Number Injured: Not reported
Number Hospitalized: Not reported
Any Fatalities: U
Number Fatalities: Not reported
Any Damages: N
Damage Amount: Not reported
Air Corridor Closed: N
Air Corridor Desc: Not reported
Air Closure Time: Not reported
Waterway Closed: N
Waterway Desc: Not reported
Waterway Closure Time: Not reported
Road Closed: N
Road Desc: Not reported
Road Closure Time: Not reported
Closure Direction: Not reported
Major Artery: N
Track Closed: N
Track Desc: Not reported
Track Closure Time: Not reported
Media Interest: Not reported
Medium Desc: WATER
Additional Medium Info: CONCRETE/SOIL/GRASS>RETENTION POND
Body of Water: Not reported
Tributary of: Not reported
Release Secured: U
Estimated Duration of Release: Not reported
Release rate: Not reported
Desc Remedial Action: NONE
State Agency on Scene: Not reported
State Agency Report Number: Not reported
Other Agency Notified: Not reported

Map ID
Direction
Distance
Elevation

MAP FINDINGS

Site

Database(s)

EDR ID Number
EPA ID Number

(Continued)

98466729

Weather Conditions:	Not reported
Air Temperature:	Not reported
Wind Speed:	Not reported
Wind Direction:	Not reported
Water Supply Contaminated:	U
Sheen Size:	Not reported
Sheen Color:	Not reported
Direction of Sheen Travel:	Not reported
Sheen Odor Description:	Not reported
Wave Condition:	Not reported
Current Speed:	Not reported
Current Direction:	Not reported
Water Temperature:	Not reported
Track Close Dir:	Not reported
Empl Fatality:	Not reported
Pass Fatality:	Not reported
Community Impact:	N
Wind Speed Unit:	Not reported
Employee Injuries:	Not reported
Passenger Injuries:	Not reported
Occupant Fatality:	Not reported
Current Speed Unit:	Not reported
Road Closure Units:	Not reported
Track CLOSure Units:	Not reported
Sheen Size Units:	Not reported
Additional Info:	SIZE OF IMPACTED AREA:20 SQ FT COMBINED AREAS FROM SIDE AND BACK OFBUILDING/WHEN IT RAINS MATERIAL IS VISIBLE ON RETENTION PON
State Agency Notified:	Not reported
Federal Agency Notified:	Not reported
nearest River Mile Marker:	Not reported
Sheen Size Length:	Not reported
Sheen Size Length Units:	Not reported
Sheen Size Width:	Not reported
Sheen Size Width Units:	Not reported
Offshore:	N
Duration Unit:	Not reported
Release Rate Unit:	Not reported
Release Rate Rate:	Not reported
Passengers Transferred:	UNK

Calls:

NRC Report #:	466729
Site ID:	98466729
Date Time Received:	1998-12-08 09:37:58
Date Time Complete:	1998-12-08 09:47:20
Call Type:	INC
Responsible Company:	HILLSBORO FACILIT.MANAGE.
Responsible Org Type:	LOCAL GOVERNMENT
Responsible City:	TAMPA
Responsible State:	FL
Responsible Zip:	Not reported
On Behalf:	Not reported
Source:	UNAVAILABLE

Material Involved:

NRC Report #:	466729
---------------	--------

Map ID
Direction
Distance
Elevation

MAP FINDINGS

Site

Database(s)

EDR ID Number
EPA ID Number

(Continued)

98466729

Chris Code: NCC
Case Number: Not reported
UN Number: Not reported
Amount of Material: 0
Unit of Measure: UNKNOWN AMOUNT
Name of Material: PAINT AND SOLVENTS
If Reached Water: YES
Amount in Water: 0
Unit of Measure Reach Water: NONE

E90
NNE
< 1/8
0.062 mi.
326 ft.

HILLSBOROUGH COUNTY FACILITY MANAGEMENT
313 N NEBRASKA
TAMPA, FL 33602

FINDS 1011431918
ECHO N/A

Site 25 of 38 in cluster E

Relative:
Higher
Actual:
15 ft.

FINDS:
Registry ID: 110035730983

Click Here:

Environmental Interest/Information System:

RCRAInfo is a national information system that supports the Resource Conservation and Recovery Act (RCRA) program through the tracking of events and activities related to facilities that generate, transport, and treat, store, or dispose of hazardous waste. RCRAInfo allows RCRA program staff to track the notification, permit, compliance, and corrective action activities required under RCRA. Florida Environmental System Today Application (FIESTA) Data Maintenance (FDM) system maintains entity, environmental interest and affiliation data for the State of Florida.

Click this hyperlink while viewing on your computer to access additional FINDS: detail in the EDR Site Report.

ECHO:
Envid: 1011431918
Registry ID: 110035730983
DFR URL: <http://echo.epa.gov/detailed-facility-report?fid=110035730983>
Name: HILLSBOROUGH COUNTY FACILITY MANAGEMENT
Address: 313 N NEBRASKA
City,State,Zip: TAMPA, FL 33602

E91
NNE
< 1/8
0.062 mi.
326 ft.

313 N. NEBRASKA AVENUE, HILLSBOROUGH COUNTY MAINT
TAMPA, FL

FL SPILLS S105459561
N/A

Site 26 of 38 in cluster E

Relative:
Higher
Actual:
15 ft.

SPILLS:
Name: Not reported
Address: 313 N. NEBRASKA AVENUE, HILLSBOROUGH COUNTY MAINT
City,State,Zip: TAMPA, FL
OHMIT Incident Number: 17271
Incident Legacy: 98-04-0640
On-Scene Response: Yes

Map ID
Direction
Distance
Elevation

MAP FINDINGS

Site

Database(s)

EDR ID Number
EPA ID Number

(Continued)

S105459561

Criminal Indicator: No
Hurricane Indicator: No
Incident Date: 12/08/1998
Incident Status: Closed
Incident Report Date: Not reported

C92
ENE
< 1/8
0.062 mi.
326 ft.

ANTHONY DISTRIBUTORS INC
201 S CAESAR ST
TAMPA, FL 33602

FL AST U001962949
N/A

Site 24 of 27 in cluster C

Relative:
Higher

AST:

Actual:
8 ft.

Name: ANTHONY DISTRIBUTORS INC
Address: 201 S CAESAR ST
Facility ID: 9401349
Facility Status: OPEN
Type Description: Fuel user/Non-retail
Facility Phone: 8132297191
DEP Contractor Own: P
Region: STATE
Positioning Method: UNVR
Lat/Long (dms): 27 56 40 / 82 27 10

Owner:

Owner Id: 37501
Owner Name: ANTHONY DISTRIBUTORS INC
Owner Address: 2900 EAST 7TH AVE
Owner Address 2: Not reported
Owner City,St,Zip: TAMPA, FL 33605
Owner Contact: GEORGE SANDS
Owner Phone: 8132297191

Tank Id: 1
Status: In service
Status Date: 08/10/1994
Install Date: Not reported
Substance: Waste oil
Content Description: Waste Oil
Gallons: 550
Tank Location: ABOVEGROUND

[Click here for Florida Oculus:](#)

C93
ENE
< 1/8
0.062 mi.
326 ft.

ANTHONY DISTRIBUTORS INC
201 S CAESAR ST
TAMPA, FL 33602

RCRA-SQG 1000243609
FINDS FLD032761389
ECHO

Site 25 of 27 in cluster C

Relative:
Higher

RCRA-SQG:

Actual:
8 ft.

Date Form Received by Agency: 1990-03-21 00:00:00.0
Handler Name: ANTHONY DISTRIBUTORS INC
Handler Address: 201 S CAESAR ST
Handler City,State,Zip: TAMPA, FL 33602-5501

Map ID
Direction
Distance
Elevation

MAP FINDINGS

Site

Database(s)

EDR ID Number
EPA ID Number

ANTHONY DISTRIBUTORS INC (Continued)

1000243609

EPA ID:	FLD032761389
Contact Name:	RICHARD ETEN
Contact Address:	E 7TH AVE
Contact City,State,Zip:	TAMPA, FL 33605-4204
Contact Telephone:	813-224-0438
Contact Fax:	Not reported
Contact Email:	Not reported
Contact Title:	Not reported
EPA Region:	04
Land Type:	Private
Federal Waste Generator Description:	Small Quantity Generator
Non-Notifier:	Not reported
Biennial Report Cycle:	Not reported
Accessibility:	Not reported
Active Site Indicator:	Handler Activities
State District Owner:	FL
State District:	SW
Mailing Address:	E 7TH AVE
Mailing City,State,Zip:	TAMPA, FL 33605-4204
Owner Name:	RICHARD ETEN
Owner Type:	Private
Operator Name:	Not reported
Operator Type:	Not reported
Short-Term Generator Activity:	No
Importer Activity:	No
Mixed Waste Generator:	No
Transporter Activity:	No
Transfer Facility Activity:	No
Recycler Activity with Storage:	No
Small Quantity On-Site Burner Exemption:	No
Smelting Melting and Refining Furnace Exemption:	No
Underground Injection Control:	No
Off-Site Waste Receipt:	No
Universal Waste Indicator:	No
Universal Waste Destination Facility:	No
Federal Universal Waste:	No
Active Site Fed-Reg Treatment Storage and Disposal Facility:	Not reported
Active Site Converter Treatment storage and Disposal Facility:	Not reported
Active Site State-Reg Treatment Storage and Disposal Facility:	Not reported
Active Site State-Reg Handler:	---
Federal Facility Indicator:	Not reported
Hazardous Secondary Material Indicator:	NN
Sub-Part K Indicator:	Not reported
Commercial TSD Indicator:	No
Treatment Storage and Disposal Type:	Not reported
2018 GPRA Permit Baseline:	Not on the Baseline
2018 GPRA Renewals Baseline:	Not on the Baseline
Permit Renewals Workload Universe:	Not reported
Permit Workload Universe:	Not reported
Permit Progress Universe:	Not reported
Post-Closure Workload Universe:	Not reported
Closure Workload Universe:	Not reported
202 GPRA Corrective Action Baseline:	No
Corrective Action Workload Universe:	No
Subject to Corrective Action Universe:	No
Non-TSDFs Where RCRA CA has Been Imposed Universe:	No
TSDFs Potentially Subject to CA Under 3004 (u)/(v) Universe:	No

Map ID
Direction
Distance
Elevation

MAP FINDINGS

Site

Database(s)

EDR ID Number
EPA ID Number

ANTHONY DISTRIBUTORS INC (Continued)

1000243609

TSDFs Only Subject to CA under Discretionary Auth Universe: No
Corrective Action Priority Ranking: No NCAPS ranking
Environmental Control Indicator: No
Institutional Control Indicator: No
Human Exposure Controls Indicator: N/A
Groundwater Controls Indicator: N/A
Operating TSDF Universe: Not reported
Full Enforcement Universe: Not reported
Significant Non-Complier Universe: No
Unaddressed Significant Non-Complier Universe: No
Addressed Significant Non-Complier Universe: No
Significant Non-Complier With a Compliance Schedule Universe: No
Financial Assurance Required: Not reported
Handler Date of Last Change: 2011-06-23 16:56:54.0
Recognized Trader-Importer: No
Recognized Trader-Exporter: No
Importer of Spent Lead Acid Batteries: No
Exporter of Spent Lead Acid Batteries: No
Recycler Activity Without Storage: Not reported
Manifest Broker: Not reported
Sub-Part P Indicator: No

Hazardous Waste Summary:

Waste Code: D001
Waste Description: IGNITABLE WASTE

Waste Code: F003
Waste Description: THE FOLLOWING SPENT NONHALOGENATED SOLVENTS: XYLENE, ACETONE, ETHYL ACETATE, ETHYL BENZENE, ETHYL ETHER, METHYL ISOBUTYL KETONE, N-BUTYL ALCOHOL, CYCLOHEXANONE, AND METHANOL; ALL SPENT SOLVENT MIXTURES/BLENDS CONTAINING, BEFORE USE, ONLY THE ABOVE SPENT NONHALOGENATED SOLVENTS; AND ALL SPENT SOLVENT MIXTURES/BLENDS CONTAINING, BEFORE USE, ONE OR MORE OF THE ABOVE NONHALOGENATED SOLVENTS, AND A TOTAL OF TEN PERCENT OR MORE (BY VOLUME) OF ONE OR MORE OF THOSE SOLVENTS LISTED IN F001, F002, F004, AND F005; AND STILL BOTTOMS FROM THE RECOVERY OF THESE SPENT SOLVENTS AND SPENT SOLVENT MIXTURES.

Waste Code: F005
Waste Description: THE FOLLOWING SPENT NONHALOGENATED SOLVENTS: TOLUENE, METHYL ETHYL KETONE, CARBON DISULFIDE, ISOBUTANOL, PYRIDINE, BENZENE, 2-ETHOXYETHANOL, AND 2-NITROPROPANE; ALL SPENT SOLVENT MIXTURES/BLENDS CONTAINING, BEFORE USE, A TOTAL OF TEN PERCENT OR MORE (BY VOLUME) OF ONE OR MORE OF THE ABOVE NONHALOGENATED SOLVENTS OR THOSE SOLVENTS LISTED IN F001, F002, OR F004; AND STILL BOTTOMS FROM THE RECOVERY OF THESE SPENT SOLVENTS AND SPENT SOLVENT MIXTURES.

Handler - Owner Operator:

Owner/Operator Indicator: Owner
Owner/Operator Name: RICHARD ETEN
Legal Status: Private
Date Became Current: 1996-10-18 00:00:00.
Date Ended Current: Not reported
Owner/Operator Address: 2900 E 7TH AVE
Owner/Operator City,State,Zip: TAMPA, FL 33605-4204

Map ID
Direction
Distance
Elevation

MAP FINDINGS

Site

Database(s)

EDR ID Number
EPA ID Number

ANTHONY DISTRIBUTORS INC (Continued)

1000243609

Owner/Operator Telephone:	Not reported
Owner/Operator Telephone Ext:	Not reported
Owner/Operator Fax:	Not reported
Owner/Operator Email:	Not reported
Owner/Operator Indicator:	Owner
Owner/Operator Name:	ETEN RICHARD
Legal Status:	Private
Date Became Current:	1996-10-18 00:00:00.
Date Ended Current:	Not reported
Owner/Operator Address:	2900 E 7TH AVE
Owner/Operator City,State,Zip:	TAMPA, FL 33605-4204
Owner/Operator Telephone:	Not reported
Owner/Operator Telephone Ext:	Not reported
Owner/Operator Fax:	Not reported
Owner/Operator Email:	Not reported

Historic Generators:

Receive Date:	1990-03-21 00:00:00.0
Handler Name:	ANTHONY DISTRIBUTORS INC
Federal Waste Generator Description:	Small Quantity Generator
State District Owner:	FL
Large Quantity Handler of Universal Waste:	No
Recognized Trader Importer:	No
Recognized Trader Exporter:	No
Spent Lead Acid Battery Importer:	No
Spent Lead Acid Battery Exporter:	No
Current Record:	Yes
Non Storage Recycler Activity:	Not reported
Electronic Manifest Broker:	Not reported

List of NAICS Codes and Descriptions:

NAICS Codes:	No NAICS Codes Found
--------------	----------------------

Facility Has Received Notices of Violations:

Violations:	No Violations Found
-------------	---------------------

Evaluation Action Summary:

Evaluations:	No Evaluations Found
--------------	----------------------

FINDS:

Registry ID:	110002529452
--------------	--------------

[Click Here:](#)

Environmental Interest/Information System:

RCRAInfo is a national information system that supports the Resource Conservation and Recovery Act (RCRA) program through the tracking of events and activities related to facilities that generate, transport, and treat, store, or dispose of hazardous waste. RCRAInfo allows RCRA program staff to track the notification, permit, compliance, and corrective action activities required under RCRA.

Florida Environmental System Today Application (FIESTA) Data Maintenance (FDM) system maintains entity, environmental interest and

Map ID
Direction
Distance
Elevation

MAP FINDINGS

Site

Database(s)

EDR ID Number
EPA ID Number

ANTHONY DISTRIBUTORS INC (Continued)

1000243609

affiliation data for the State of Florida.

[Click this hyperlink](#) while viewing on your computer to access additional FINDS: detail in the EDR Site Report.

ECHO:

Envid: 1000243609
Registry ID: 110002529452
DFR URL: <http://echo.epa.gov/detailed-facility-report?fid=110002529452>
Name: ANTHONY DISTRIBUTORS INC
Address: 201 S CAESAR ST
City,State,Zip: TAMPA, FL 33602

D94
WSW
< 1/8
0.062 mi.
327 ft.
Site 18 of 31 in cluster D

SHARPE & COMPANY
205 S FRANKLIN
TAMPA, FL

EDR Hist Auto 1009104333
N/A

Relative:
Lower

EDR Hist Auto

Actual:
2 ft.

Year:	Name:	Type:
1955	SHARPE & COMPANY	AUTOMOBILE REPAIRING
1959	SHARPE & COMPANY	AUTOMOBILE REPAIRING

A95
South
< 1/8
0.067 mi.
353 ft.
Site 19 of 20 in cluster A

WHITE SERVICE STATION
400 S JEFFERSON
TAMPA, FL

EDR Hist Auto 1009106800
N/A

Relative:
Lower

EDR Hist Auto

Actual:
5 ft.

Year:	Name:	Type:
1925	WHITE SERVICE STATION	AUTOMOBILE REPAIRERS

F96
ENE
< 1/8
0.067 mi.
355 ft.
Site 1 of 22 in cluster F

AHLAND CHEMICAL CO
107 N 11TH ST STE 2
TAMPA, FL 33602

FINDS 1011432977
ECHO N/A

Relative:
Higher

FINDS:
Registry ID: 110035650113

Actual:
9 ft.

Click Here:

Environmental Interest/Information System:

RCRAInfo is a national information system that supports the Resource Conservation and Recovery Act (RCRA) program through the tracking of events and activities related to facilities that generate, transport, and treat, store, or dispose of hazardous waste. RCRAInfo allows RCRA program staff to track the notification, permit, compliance, and corrective action activities required under RCRA. Florida Environmental System Today Application (FIESTA) Data Maintenance (FDM) system maintains entity, environmental interest and

Map ID
Direction
Distance
Elevation

MAP FINDINGS

Site

Database(s)

EDR ID Number
EPA ID Number

AHLAND CHEMICAL CO (Continued)

1011432977

affiliation data for the State of Florida.

[Click this hyperlink](#) while viewing on your computer to access additional FINDS: detail in the EDR Site Report.

ECHO:

Envid: 1011432977
Registry ID: 110035650113
DFR URL: <http://echo.epa.gov/detailed-facility-report?fid=110035650113>
Name: AHLAND CHEMICAL CO
Address: 107 N 11TH ST STE 2
City,State,Zip: TAMPA, FL 33602

F97
ENE
< 1/8
0.067 mi.
355 ft.

WAREHOUSE BUILDING
107 N. 11 ST.
TAMPA, FL 33602
Site 2 of 22 in cluster F

FL ASBESTOS **S121153737**
N/A

Relative:
Higher
Actual:
9 ft.

ASBESTOS:
Name: WAREHOUSE BUILDING
Address: 107 N. 11 ST.
City,State,Zip: TAMPA, FL 33602
Facility ID: AS05709757
Notification ID: 75439
Notification Type: REVISED
Project Type: DEMOLITION
Notification Status: REVIEWED
Site Name: WAREHOUSE
Ordered Demolition?: N
Annual Notification: Not reported
Owner Name: NOVARE CHANNELSIDE LLC
Contractor Name: JVS CONTRACTING, INC
Start Date: 01/24/2014
Finish Date: 01/31/2014
Cementitious RACM: Not reported
Cementitious SF: Not reported
Floor RACM: Not reported
Floor SF: Not reported
Pipe RACM: Not reported
Pipe SF: Not reported
CF RACM: Not reported
Roof RACM: Not reported
Roof SF: Not reported
Surface Mat RACM: Not reported
Surface Mat SF: Not reported
Waste Disposal Site: ADVANCED DISPOSAL
Waste Disposal Address: 4000 KNIGHTS TRAIL
Waste Disposal City: SARASOTA
Waste Disposal State: FL
Waste Disposal Zip: 34275
Transporter Name: Not reported
Contractor is Transporter: Y
Waste Disp ID: 847
Waste Disp Source: A
Transporter Address: Not reported
Transporter City: Not reported
Transporter State: FL

Map ID
Direction
Distance
Elevation

MAP FINDINGS

Site

Database(s)

EDR ID Number
EPA ID Number

WAREHOUSE BUILDING (Continued)

S121153737

Transporter Zip: Not reported
Date Receive: Not reported

F98
ENE
< 1/8
0.067 mi.
355 ft.

AHLAND CHEMICAL CO
107 N 11TH ST STE 2
TAMPA, FL 33602

RCRA-VSQG 1014468460
FLT990061863

Site 3 of 22 in cluster F

Relative:
Higher

RCRA-VSQG:

Actual:
9 ft.

Date Form Received by Agency: 1999-01-07 00:00:00.0
Handler Name: AHLAND CHEMICAL CO
Handler Address: 107 N 11TH ST STE 2
Handler City,State,Zip: TAMPA, FL 33602-4214
EPA ID: FLT990061863
Contact Name: Not reported
Contact Address: Not reported
Contact City,State,Zip: Not reported
Contact Telephone: Not reported
Contact Fax: Not reported
Contact Email: Not reported
Contact Title: Not reported
EPA Region: 04
Land Type: Other
Federal Waste Generator Description: Conditionally Exempt Small Quantity Generator
Non-Notifier: Not reported
Biennial Report Cycle: Not reported
Accessibility: Not reported
Active Site Indicator: Handler Activities
State District Owner: FL
State District: SW
Mailing Address: Not reported
Mailing City,State,Zip: Not reported
Owner Name: Not reported
Owner Type: Not reported
Operator Name: Not reported
Operator Type: Not reported
Short-Term Generator Activity: Yes
Importer Activity: No
Mixed Waste Generator: No
Transporter Activity: No
Transfer Facility Activity: No
Recycler Activity with Storage: No
Small Quantity On-Site Burner Exemption: No
Smelting Melting and Refining Furnace Exemption: No
Underground Injection Control: No
Off-Site Waste Receipt: No
Universal Waste Indicator: No
Universal Waste Destination Facility: No
Federal Universal Waste: No
Active Site Fed-Reg Treatment Storage and Disposal Facility: Not reported
Active Site Converter Treatment storage and Disposal Facility: Not reported
Active Site State-Reg Treatment Storage and Disposal Facility: Not reported
Active Site State-Reg Handler: ---
Federal Facility Indicator: Not reported
Hazardous Secondary Material Indicator: NN
Sub-Part K Indicator: Not reported
Commercial TSD Indicator: No

Map ID
Direction
Distance
Elevation

MAP FINDINGS

Site

Database(s)

EDR ID Number
EPA ID Number

AHLAND CHEMICAL CO (Continued)

1014468460

Treatment Storage and Disposal Type:	Not reported
2018 GPRA Permit Baseline:	Not on the Baseline
2018 GPRA Renewals Baseline:	Not on the Baseline
Permit Renewals Workload Universe:	Not reported
Permit Workload Universe:	Not reported
Permit Progress Universe:	Not reported
Post-Closure Workload Universe:	Not reported
Closure Workload Universe:	Not reported
202 GPRA Corrective Action Baseline:	No
Corrective Action Workload Universe:	No
Subject to Corrective Action Universe:	No
Non-TSDFs Where RCRA CA has Been Imposed Universe:	No
TSDFs Potentially Subject to CA Under 3004 (u)/(v) Universe:	No
TSDFs Only Subject to CA under Discretionary Auth Universe:	No
Corrective Action Priority Ranking:	No NCAPS ranking
Environmental Control Indicator:	No
Institutional Control Indicator:	No
Human Exposure Controls Indicator:	N/A
Groundwater Controls Indicator:	N/A
Operating TSDF Universe:	Not reported
Full Enforcement Universe:	Not reported
Significant Non-Complier Universe:	No
Unaddressed Significant Non-Complier Universe:	No
Addressed Significant Non-Complier Universe:	No
Significant Non-Complier With a Compliance Schedule Universe:	No
Financial Assurance Required:	Not reported
Handler Date of Last Change:	2011-06-23 16:56:54.0
Recognized Trader-Importer:	No
Recognized Trader-Exporter:	No
Importer of Spent Lead Acid Batteries:	No
Exporter of Spent Lead Acid Batteries:	No
Recycler Activity Without Storage:	Not reported
Manifest Broker:	Not reported
Sub-Part P Indicator:	No

Historic Generators:

Receive Date:	1999-01-07 00:00:00.0
Handler Name:	AHLAND CHEMICAL CO
Federal Waste Generator Description:	Conditionally Exempt Small Quantity Generator
State District Owner:	FL
Large Quantity Handler of Universal Waste:	No
Recognized Trader Importer:	No
Recognized Trader Exporter:	No
Spent Lead Acid Battery Importer:	No
Spent Lead Acid Battery Exporter:	No
Current Record:	Yes
Non Storage Recycler Activity:	Not reported
Electronic Manifest Broker:	Not reported

List of NAICS Codes and Descriptions:

NAICS Codes:	No NAICS Codes Found
--------------	----------------------

Facility Has Received Notices of Violations:

Violations:	No Violations Found
-------------	---------------------

Map ID
Direction
Distance
Elevation

MAP FINDINGS

Site

Database(s)

EDR ID Number
EPA ID Number

AHLAND CHEMICAL CO (Continued)

1014468460

Evaluation Action Summary:
Evaluations:

No Evaluations Found

B99
ESE
< 1/8
0.071 mi.
375 ft.

CAESAR STREET PROPERTIES
907 EAST CUMBERLAND AVENUE
TAMPA, FL

FL DWM CONTAM

S127024046
N/A

Site 8 of 8 in cluster B

Relative:
Lower
Actual:
6 ft.

DWM CONTAM:

Name: CAESAR STREET PROPERTIES
Address: 907 EAST CUMBERLAND AVENUE
City,State,Zip: TAMPA, FL
Program Site Id: ERIC_15112
Lat DD: 27
Lat MM: 56
Lat SS: 43.5519
Long DD: 82
Long MM: 27
Long SS: 2.8601
Office/ District: SWD
Program Area: RESPONSPARTY
Priority Score: Not reported
Datum: NAD83
Method: DPHO
Facility Status: Closed
Facility Type: Not reported
Score Effective Date: Not reported
Score When Ranked: Not reported
Rank: Not reported
Operator: BRENT PUZAK/MARY BATCHELOR X5940
Phone: (919)774-6700
Name Changed: 2010-09-23 00:00:00
Addr Changed: 2009-03-31 00:00:00
Related Party ID: Not reported
Primary RP Role: Not reported
RP Begin Date: Not reported
RP Name: Not reported
RP Address1: Not reported
RP Address2: Not reported
RP City: Not reported
RP State: Not reported
RP Zip5: Not reported
RP Zip4: Not reported
Contact: Not reported
RP Phone: Not reported
RP Extension: Not reported
Site Manager: Serge Kiyali

Map ID
Direction
Distance
Elevation

MAP FINDINGS

EDR ID Number
EPA ID Number

E100 **VENTO OIL CO** **FL RGA LUST** **S115205199**
NE **207 N 11TH ST**
< 1/8 **TAMPA, FL**
0.074 mi.
390 ft. **Site 27 of 38 in cluster E**

Relative: RGA LUST:
Higher
Actual:
10 ft.

2012	VENTO OIL CO	207 N 11TH ST
2011	VENTO OIL CO	207 N 11TH ST
2010	VENTO OIL CO	207 N 11TH ST
2009	VENTO OIL CO	207 N 11TH ST
2008	VENTO OIL CO	207 N 11TH ST
2007	VENTO OIL CO	207 N 11TH ST
2006	VENTO OIL CO	207 N 11TH ST
2005	VENTO OIL CO	207 N 11TH ST
2004	VENTO OIL CO	207 N 11TH ST
2003	VENTO OIL CO	207 N 11TH ST
2002	VENTO OIL CO	207 N 11TH ST
2001	VENTO OIL CO	207 N 11TH ST
2000	VENTO OIL CO	207 N 11TH ST
1999	VENTO OIL CO	207 N 11TH ST
1998	VENTO OIL CO	207 N 11TH ST

E101 **VENTO OIL CO** **FL LUST** **U001354885**
NE **207 N 11TH ST** **FL UST** **N/A**
< 1/8 **TAMPA, FL 33602**
0.074 mi.
390 ft. **Site 28 of 38 in cluster E**

Relative: LUST:
Higher
Actual:
10 ft.

Name:	VENTO OIL CO
Address:	207 N 11TH ST
City,State,Zip:	TAMPA, FL 33602
Region:	STATE
Facility Id:	8625679
Facility Status:	CLOSED
Facility Type:	C - Fuel user/Non-retail
Facility Phone:	(813)221-0339
Facility Cleanup Rank:	Not reported
District:	Southwest District
Lat/Long (dms):	27 56 55.93 / 82 26 50.7
Section:	19
Township:	29S
Range:	19E
Feature:	Not reported
Method:	UNVR
Datum:	0
Score:	40
Score Effective Date:	1997-11-04 00:00:00
Score When Ranked:	Not reported
Operator:	VENTO OIL CO
Name Update:	Not reported
Address Update:	Not reported

Petroleum Cleanup PCT Facility Score:

Facility Cleanup Status:	CMPL - COMPLETED
Contact:	CATHERINE VENTO
Contact Company:	VENTO, CATHERINE
Contact Address:	712 GRAND CIR
Contact City/State/Zip:	TEMPLE TERRACE, FL 33617

Map ID
Direction
Distance
Elevation

MAP FINDINGS

Site

Database(s)

EDR ID Number
EPA ID Number

VENTO OIL CO (Continued)

U001354885

Phone: (813)980-1101
Bad Address Ind: N
State: FL
Zip: 33602, 3601
Score: 40
Score Effective Date: 1997-11-04 00:00:00
Related Party ID: 23073
Primary RP Role: ACCOUNT OWNER
RP Begin Date: 1994-01-25
RP Zip: Not reported
RP Extension: Not reported

Discharge Cleanup Summary:

Discharge Date: 9/11/1988
PCT Discharge Combined: Not reported
Cleanup Required: R - CLEANUP REQUIRED
Discharge Cleanup Status: NFA - NFA COMPLETE
Disch Cleanup Status Date: 5/30/1995
Cleanup Work Status: COMPLETED
Information Source: E - EDI
Other Source Description: Not reported
Eligibility Indicator: E - ELIGIBLE
Site Manager: MCKELVEY_M
Site Mgr End Date: 11/3/2000
Tank Office: PCLP29 - HILLSBOROUGH ENVIRONMENTAL PROTECTION COMMISSION

Petroleum Cleanup Program Eligibility:

Facility ID: 8625679
Discharge Date: 9/11/1988
Pct Discharge Combined With: Not reported
Cleanup Required: R - CLEANUP REQUIRED
Discharge Cleanup Status: NFA - NFA COMPLETE
Disch Cleanup Status Date: 5/30/1995
Cleanup Work Status: COMPLETED
Information Source: Not reported
Other Source Description: Not reported
Application Received Date: Not reported
Cleanup Program: E - EARLY DETECTION INCENTIVE
Eligibility Status: Not reported
Elig Status Date: Not reported
Letter Of Intent Date: Not reported
Redetermined: Not reported
Inspection Date: Not reported
Site Manager: MCKELVEY_M
Site Mgr End Date: 11/3/2000
Tank Office: PCLP29 - HILLSBOROUGH ENVIRONMENTAL PROTECTION COMMISSION
Deductible Amount: Not reported
Deductible Paid To Date: Not reported
Co-Pay Amount: Not reported
Co-Pay Paid To Date: Not reported
Cap Amount: 0

Contaminated Media:

Discharge Date: 9/11/1988
Pct Discharge Combined With: Not reported
Cleanup Required: R - CLEANUP REQUIRED
Discharge Cleanup Status: NFA - NFA COMPLETE
Disch Cleanup Status Date: 5/30/1995

Map ID
Direction
Distance
Elevation

MAP FINDINGS

Site

Database(s)

EDR ID Number
EPA ID Number

VENTO OIL CO (Continued)

U001354885

Cleanup Work Status: COMPLETED
Information Source: E - EDI
Other Source Description: Not reported
Elig Indicator: E - ELIGIBLE
Site Manager: MCKELVEY_M
Site Mgr End Date: 11/3/2000
Tank Office: PCLP29 - HILLSBOROUGH ENVIRONM
Contaminated Drinking Wells: 0
Contaminated Monitoring Well: Yes
Contaminated Soil: Yes
Contaminated Surface Water: No
Contaminated Ground Water: Yes
Pollutant: P - Generic Gasoline
Pollutant Other Description: Not reported
Gallons Discharged: Not reported

Task Information:

District: SWD
Facility ID: 8625679
Facility Status: CLOSED
Facility Type: C - Fuel user/Non-retail -
County: HILLSBOROUGH
County ID: 29
Cleanup Eligibility Status: E
Source Effective Date: 05-30-1995
Discharge Date: 09-11-1988
Cleanup Required: R - CLEANUP REQUIRED
Discharge Cleanup Status: NFA - NFA COMPLETE
Disch Cleanup Status Date: 05-30-1995
SRC Action Type: NFA - NO FURTHER ACTION
SRC Submit Date: 03-02-1995
SRC Review Date: 05-15-1995
SRC Completion Status: A - APPROVED
SRC Issue Date: 05-30-1995
SRC Comment: Not reported
Cleanup Work Status: COMPLETED
Site Mgr: MCKELVEY_M
Site Mgr End Date: 11-03-2000
Tank Office: PCLP29 - Hillsborough County
SR Task ID: 48381
SR Cleanup Responsible: ST - STATE
SR Funding Eligibility Type: -
SR Actual Cost: Not reported
SR Completion Date: 12-28-1988
SR Payment Date: Not reported
SR Oral Date: Not reported
SR Written Date: Not reported
SR Soil Removal: Y
SR Free Product Removal: Not reported
SR Soil Tonnage Removed: Not reported
SR Soil Treatment: Not reported
SR Other Treatment: 49-56 TONS
SR Alternate Proc Received Date: Not reported
SR Alternate Procedure Status: Not reported
SR Alternate Procedure Status Date: Not reported
SR Alternate Procedure Comments: Not reported
SA Task ID: 48382
SA Cleanup Responsible: ST - STATE

Map ID
Direction
Distance
Elevation

MAP FINDINGS

Site

Database(s)

EDR ID Number
EPA ID Number

VENTO OIL CO (Continued)

U001354885

SA Funding Eligibility Type: -
SA Actual Cost: \$28,091.18
SA Completion Date: 01-22-1992
SA Payment Date: 04-06-1993
RAP Task ID: 48383
RAP Cleanup Responsible ID: RP - RESPONSIBLE PARTY
RAP Funding Eligibility Type: -
RAP Actual Cost: Not reported
RAP Completion Date: 08-17-1992
RAP Payment Date: Not reported
RAP Last Order Approved: 1992-08-17 00:00:00
RA Task ID: 48384
RA Cleanup Responsible: NA - NOT APPLICABLE
RA Funding Eligibility Type: -
RA Years to Complete: Not reported
RA Actual Cost: Not reported

[Click here for Florida Oculus:](#)

UST:

Facility Id: 8625679
Facility Status: CLOSED
Type Description: Fuel user/Non-retail
Facility Phone: 8132210339
Region: STATE
Positioning Method: UNVR
Lat/Long (dms): 27 57 5 / 82 26 50

Owner:

Owner Id: 23073
Owner Name: VENTO, CATHERINE
Owner Address: 712 GRAND CIR
Owner Address 2: Not reported
Owner City,St,Zip: TEMPLE TERRACE, FL 33617
Owner Contact: CATHERINE VENTO
Owner Phone: 8139801101

Tank Info:

Name: VENTO OIL CO
Address: 207 N 11TH ST
City: TAMPA
Zip: 33602
Tank Id: 1
Status: Removed
Status Date: 06/30/1989
Install Date: 9/1/1981
Substance: Unleaded gas
Content Description: Unleaded Gas
Gallons: 1000
Vessel Indicator: TANK
Tank Location: UNDERGROUND
DEP Contractor: P

[Click here for Florida Oculus:](#)

Map ID
Direction
Distance
Elevation

MAP FINDINGS

EDR ID Number
EPA ID Number

	Site	Database(s)	
E102 NE < 1/8 0.074 mi. 390 ft.	VACANT BUILDING 207 N. 11TH ST. TAMPA, FL 33602 Site 29 of 38 in cluster E	FL ASBESTOS	S121153965 N/A

Relative:	ASBESTOS:	
Higher	Name:	VACANT BUILDING
	Address:	207 N. 11TH ST.
Actual:	City,State,Zip:	TAMPA, FL 33602
10 ft.	Facility ID:	AS05709991
	Notification ID:	78725
	Notification Type:	ORIGINAL
	Project Type:	DEMOLITION
	Notification Status:	REVIEWED
	Site Name:	VACANT BUILDING
	Ordered Demolition?:	N
	Annual Notification:	Not reported
	Owner Name:	110 N. 11TH ST ACQUISITIONS LLC
	Contractor Name:	KRANE DEVELOPMENT INC DBA ADS SERVICES
	Start Date:	08/25/2014
	Finish Date:	08/29/2014
	Cementitious RACM:	Not reported
	Cementitious SF:	Not reported
	Floor RACM:	Not reported
	Floor SF:	Not reported
	Pipe RACM:	Not reported
	Pipe SF:	Not reported
	CF RACM:	Not reported
	Roof RACM:	Not reported
	Roof SF:	Not reported
	Surface Mat RACM:	Not reported
	Surface Mat SF:	910
	Waste Disposal Site:	ADVANCED DISPOSAL
	Waste Disposal Address:	4000 KNIGHTS TRAIL
	Waste Disposal City:	SARASOTA
	Waste Disposal State:	FL
	Waste Disposal Zip:	34275
	Transporter Name:	Not reported
	Contractor is Transporter:	Y
	Waste Disp ID:	847
	Waste Disp Source:	A
	Transporter Address:	Not reported
	Transporter City:	Not reported
	Transporter State:	FL
	Transporter Zip:	Not reported
	Date Receive:	Not reported

F103 ENE < 1/8 0.076 mi. 400 ft.	11TH ST ROADWAY IMPROVEMENTS TAMPA, FL 33602 Site 4 of 22 in cluster F	FINDS	1015866155 N/A
--	---	--------------	---------------------------------

Relative:	FINDS:	
Lower	Registry ID:	110035603870
Actual:	Click Here:	
6 ft.	Environmental Interest/Information System:	

Map ID
Direction
Distance
Elevation

MAP FINDINGS

Site

Database(s)

EDR ID Number
EPA ID Number

11TH ST ROADWAY IMPROVEMENTS (Continued)

1015866155

Florida Environmental System Today Application (FIESTA) Data Maintenance (FDM) system maintains entity, environmental interest and affiliation data for the State of Florida.

[Click this hyperlink](#) while viewing on your computer to access additional FINDS: detail in the EDR Site Report.

**E104
NE
< 1/8
0.076 mi.
401 ft.**

**215 NORTH 11TH ST PROPERTY
215 N 11 ST
TAMPA, FL 33602**

**FL LUST U004190115
FL UST N/A**

Site 30 of 38 in cluster E

**Relative:
Higher**

LUST:

**Actual:
10 ft.**

Name: 215 NORTH 11TH ST PROPERTY
Address: 215 N 11 ST
City,State,Zip: TAMPA, FL 33602
Region: STATE
Facility Id: 9813099
Facility Status: CLOSED
Facility Type: Z - Other Regulated Facility
Facility Phone: (614)628-4431
Facility Cleanup Rank: Not reported
District: Southwest District
Lat/Long (dms): 27 56 57.9984 / 82 26 51
Section: Not reported
Township: Not reported
Range: Not reported
Feature: Not reported
Method: Not reported
Datum: Not reported
Score: 9
Score Effective Date: 2012-06-27 00:00:00
Score When Ranked: Not reported
Operator: MICHAEL J OCALLAGHAN
Name Update: Not reported
Address Update: Not reported

Petroleum Cleanup PCT Facility Score:

Facility Cleanup Status: CMPL - COMPLETED
Contact: MICHAEL J O'CALLAGHAN
Contact Company: VICTORIA ISPHORDING C/O SLK
Contact Address: 41 HIGH ST #2400
Contact City/State/Zip: COLUMBUS, OH 43215
Phone: (614)628-4431
Bad Address Ind: N
State: FL
Zip: 33602
Score: 9
Score Effective Date: 2012-06-27 00:00:00
Related Party ID: 67957
Primary RP Role: ACCOUNT OWNER
RP Begin Date: 2012-03-20
RP Zip: Not reported
RP Extension: Not reported

Discharge Cleanup Summary:

Discharge Date: 10/13/2011
PCT Discharge Combined: Not reported

Map ID
Direction
Distance
Elevation

MAP FINDINGS

Site

Database(s)

EDR ID Number
EPA ID Number

215 NORTH 11TH ST PROPERTY (Continued)

U004190115

Cleanup Required:	R - CLEANUP REQUIRED
Discharge Cleanup Status:	SRCR - SRCR COMPLETE
Disch Cleanup Status Date:	1/28/2013
Cleanup Work Status:	COMPLETED
Information Source:	D - DISCHARGE NOTIFICATION
Other Source Description:	Not reported
Eligibility Indicator:	I - INELIGIBLE
Site Manager:	KOECHLEIN_H
Site Mgr End Date:	12/10/2012
Tank Office:	PCLP29 - HILLSBOROUGH ENVIRONMENTAL PROTECTION COMMISSION
Contaminated Media:	
Discharge Date:	10/13/2011
Pct Discharge Combined With:	Not reported
Cleanup Required:	R - CLEANUP REQUIRED
Discharge Cleanup Status:	SRCR - SRCR COMPLETE
Disch Cleanup Status Date:	1/28/2013
Cleanup Work Status:	COMPLETED
Information Source:	D - DISCHARGE NOTIFICATION
Other Source Description:	Not reported
Elig Indicator:	I - INELIGIBLE
Site Manager:	KOECHLEIN_H
Site Mgr End Date:	12/10/2012
Tank Office:	PCLP29 - HILLSBOROUGH ENVIRONM
Contaminated Drinking Wells:	Not reported
Contaminated Monitoring Well:	No
Contaminated Soil:	No
Contaminated Surface Water:	No
Contaminated Ground Water:	Yes
Pollutant:	M - Fuel Oil - Onsite Heat
Pollutant Other Description:	Not reported
Gallons Discharged:	Not reported
Task Information:	
District:	SWD
Facility ID:	9813099
Facility Status:	CLOSED
Facility Type:	Z - Other Regulated Facility -
County:	HILLSBOROUGH
County ID:	29
Cleanup Eligibility Status:	I
Source Effective Date:	12-10-2012
Discharge Date:	10-13-2011
Cleanup Required:	R - CLEANUP REQUIRED
Discharge Cleanup Status:	SRCR - SRCR COMPLETE
Disch Cleanup Status Date:	01-28-2013
SRC Action Type:	SRCR - SITE REHABILITATION COMPLETION REPORT
SRC Submit Date:	11-20-2012
SRC Review Date:	11-29-2012
SRC Completion Status:	A - APPROVED
SRC Issue Date:	01-28-2013
SRC Comment:	Not reported
Cleanup Work Status:	COMPLETED
Site Mgr:	KOECHLEIN_H
Site Mgr End Date:	12-10-2012
Tank Office:	PCLP29 - Hillsborough County
SR Task ID:	88875
SR Cleanup Responsible:	-

Map ID
Direction
Distance
Elevation

MAP FINDINGS

Site

Database(s)

EDR ID Number
EPA ID Number

215 NORTH 11TH ST PROPERTY (Continued)

U004190115

SR Funding Eligibility Type: -
SR Actual Cost: Not reported
SR Completion Date: Not reported
SR Payment Date: Not reported
SR Oral Date: Not reported
SR Written Date: Not reported
SR Soil Removal: Not reported
SR Free Product Removal: Not reported
SR Soil Tonnage Removed: Not reported
SR Soil Treatment: Not reported
SR Other Treatment: Not reported
SR Alternate Proc Received Date: Not reported
SR Alternate Procedure Status: Not reported
SR Alternate Procedure Status Date: Not reported
SR Alternate Procedure Comments: Not reported
SA Task ID: Not reported
SA Cleanup Responsible: -
SA Funding Eligibility Type: -
SA Actual Cost: Not reported
SA Completion Date: Not reported
SA Payment Date: Not reported
RAP Task ID: Not reported
RAP Cleanup Responsible ID: -
RAP Funding Eligibility Type: -
RAP Actual Cost: Not reported
RAP Completion Date: Not reported
RAP Payment Date: Not reported
RAP Last Order Approved: Not reported
RA Task ID: 89387
RA Cleanup Responsible: -
RA Funding Eligibility Type: -
RA Years to Complete: 0
RA Actual Cost: Not reported

[Click here for Florida Oculus:](#)

UST:

Facility Id: 9813099
Facility Status: CLOSED
Type Description: Other Regulated Facility
Facility Phone: 6146284431
Region: STATE
Positioning Method: Not reported
Lat/Long (dms): Not reported

Owner:

Owner Id: 67957
Owner Name: VICTORIA ISPHORDING C/O SLK
Owner Address: 41 HIGH ST #2400
Owner Address 2: Not reported
Owner City,St,Zip: COLUMBUS, OH 43215
Owner Contact: MICHAEL J O'CALLAGHAN
Owner Phone: 6146284431

Tank Info:

Name: 215 NORTH 11TH ST PROPERTY
Address: 215 N 11 ST

Map ID
Direction
Distance
Elevation

MAP FINDINGS

Site

Database(s)

EDR ID Number
EPA ID Number

215 NORTH 11TH ST PROPERTY (Continued)

U004190115

City: TAMPA
Zip: 33602
Tank Id: 1
Status: Removed
Status Date: 09/01/2011
Install Date: Not reported
Substance: Fuel oil-on site heat
Content Description: Fuel Oil - Onsite Heat
Gallons: 4000
Vessel Indicator: TANK
Tank Location: UNDERGROUND
DEP Contractor: P

Name: 215 NORTH 11TH ST PROPERTY
Address: 215 N 11 ST
City: TAMPA
Zip: 33602
Tank Id: 2
Status: Removed
Status Date: 09/01/2011
Install Date: Not reported
Substance: Fuel oil-on site heat
Content Description: Fuel Oil - Onsite Heat
Gallons: 4000
Vessel Indicator: TANK
Tank Location: UNDERGROUND
DEP Contractor: P

[Click here for Florida Oculus:](#)

E105
NE
< 1/8
0.076 mi.
401 ft.

CASE CONTRACTING COMPANY
215 N 11TH ST
TAMPA, FL 33602

Site 31 of 38 in cluster E

FINDS 1017815295
N/A

Relative: FINDS:
Higher Registry ID: 110064422977

Actual:
10 ft. Click Here:

Environmental Interest/Information System:

US National Pollutant Discharge Elimination System (NPDES) module of the Compliance Information System (ICIS) tracks surface water permits issued under the Clean Water Act. Under NPDES, all facilities that discharge pollutants from any point source into waters of the United States are required to obtain a permit. The permit will likely contain limits on what can be discharged, impose monitoring and reporting requirements, and include other provisions to ensure that the discharge does not adversely affect water quality.

[Click this hyperlink](#) while viewing on your computer to access additional FINDS: detail in the EDR Site Report.

Map ID
Direction
Distance
Elevation

MAP FINDINGS

EDR ID Number
EPA ID Number

E106 NE < 1/8 0.076 mi. 401 ft.	215 NORTH 11TH ST PROPERTY 215 N 11 ST TAMPA, FL Site 32 of 38 in cluster E	FL RGA LUST	S115158839 N/A
Relative: Higher	RGA LUST: 2012 215 NORTH 11TH ST PROPERTY 215 N 11 ST		
Actual: 10 ft.			

E107 NE < 1/8 0.076 mi. 401 ft.	CASE CONTRACTING COMPANY 215 N 11TH ST TAMPA, FL 33602 Site 33 of 38 in cluster E	ECHO	1018111244 N/A
Relative: Higher	ECHO: Envid: 1018111244 Registry ID: 110064422977 DFR URL: http://echo.epa.gov/detailed-facility-report?fid=110064422977 Name: CASE CONTRACTING COMPANY Address: 215 N 11TH ST City,State,Zip: TAMPA, FL 33602		
Actual: 10 ft.			

G108 SSE < 1/8 0.079 mi. 415 ft.	SINE S GARAGE 502 S NEBRASKA AVE TAMPA, FL Site 1 of 22 in cluster G	EDR Hist Auto	1009101530 N/A
Relative: Lower	EDR Hist Auto		
Actual: 5 ft.	Year: Name:	Type:	
	1949 SINE S GARAGE	AUTOMOBILE REPAIRING	
	1955 SINE S GARAGE	AUTOMOBILE REPAIRING	
	1959 SINE S GARAGE	AUTOMOBILE REPAIRING	
	1962 SINE S GARAGE	AUTOMOBILE REPAIRING	
	1969 SINE S GARAGE INC	AUTOMOBILE REPAIRING	
	1971 SINES GARAGE*	General Automotive Repair Shops	
	1972 SINES GARAGE*	General Automotive Repair Shops	
	1973 SINES GARAGE*	General Automotive Repair Shops	
	1974 SINE S GARAGE INC	AUTOMOBILE REPAIRING	
	1974 SINES GARAGE*	General Automotive Repair Shops	
	1976 SINES GARAGE*	General Automotive Repair Shops	
	1977 SINES GARAGE*	General Automotive Repair Shops	
	1978 SINE S GARAGE INC	AUTOMOBILE REPAIRING	
	1978 SINES GARAGE*	General Automotive Repair Shops	
	1979 SINES GARAGE*	General Automotive Repair Shops	
	1980 SINES GARAGE*	General Automotive Repair Shops	

Map ID
Direction
Distance
Elevation

MAP FINDINGS

EDR ID Number
EPA ID Number

H109 **CRESTLINE ACQUISITION GROUP PROPERTY-AREA13** **FL RESP PARTY** **S120044415**
East **S CAESAR ST & E WALTON ST** **N/A**
< 1/8
0.080 mi.
421 ft. **Site 1 of 8 in cluster H**

Relative: **RESP PARTY:**
Lower Name: CRESTLINE ACQUISITION GROUP PROPERTY-AREA13
Address: S CAESAR ST & E WALTON ST
Actual: City,State,Zip: TAMPA, FL 33602
7 ft. District: Southwest District
Site Id: 350621
Project Id: 354528
Site Status: CLOSED
Project Manager: SELLERS_R
OGC Case Number: Not reported
Initial Date Received: 01/23/2017
Contaminants: Not reported
Offsite Cont Impact: Not reported
Priority Score: Not reported
Datum: NAD83
Method ID: DPHO
Feature: Not reported
Object Of Interest: CAP_RAP SITE
Proximity To Object: APPRX
Collect Username: ANGULO_Y
Collect Affiliation: Florida Department of Environmental Protection
Collect Program Id: CL
Collect Date: 01/23/2017
Map Series Used: IMAGERY_11_13
Map Source Scale: 5000
Interpolation Scale: 5000
Coordinate Accuracy Id: 3
Verify Method Id: DPHO
Verifier Username: ANGULO_Y
Verifier Affiliation: DEPARTMENT OF ENVIRONMENTAL PROTECTION
Verifying Program Id: CL
Verification Date: 01/23/2017
Decode for District: Southwest District
Decode for Datum: North American Datum of 1983
Decode for Method: Digital Aerial Photography With Ground Control
Decode for Off Site COC: Not reported
Decode for V_Method: Digital Aerial Photography With Ground Control
Latitude/Longitude (deg/min/sec): 27 56 / 82 26

G110 **FIELDS SERVICE STATION** **EDR Hist Auto** **1009106266**
SSE **516 S NEBRASKA AVE** **N/A**
< 1/8
0.080 mi.
424 ft. **Site 2 of 22 in cluster G**

Relative: **EDR Hist Auto**
Lower

Actual: Year: Name: Type:
5 ft. 1955 FIELDS SERVICE STATION GASOLINE SERVICE STATIONS

Map ID
Direction
Distance
Elevation

MAP FINDINGS

EDR ID Number
EPA ID Number

	Site	Database(s)	
G111 SSE < 1/8 0.081 mi. 429 ft.	WATERFRONT DISTRICT INFRASTRUCTURE IMPROVEMENT 490 CHANNELSIDE DR TAMPA, FL Site 3 of 22 in cluster G	FL NPDES	S118897849 N/A
Relative: Lower Actual: 5 ft.	WASTEWATER: Name: WATER STREET TAMPA(AKA WATERFRONT DISTRICT PHASE 1-3) Address: 490 CHANNELSIDE DR City,State,Zip: TAMPA, FL Facility ID: FLR20CY26 Facility Type: Construction Generic Dewatering Status: Active - Existing, permitted facility/site for which effluent, reclaimed water or wastewater residual discharge into the environment and/or monitoring is taking place. District Office: TLST NPDES Permitted Site: Not reported Environmental Interest: Not reported Owner Type: Unknown Permit Capacity: Not reported Party Name: John Zemina, Kimmins Company Name: Kimmins Contracting Corp RP Address: 1501 E 2nd Ave RP Address 2: Not reported RP City,Stat,Zip: Tampa FL 33605 Telephone: 8132483878 Email: jzemina@kimmins.com Issue Date: 07/05/2019 Effective Date: 07/05/2019 Expiration Date: 07/04/2024 DOC Description: Generic Permit Latitude Degrees: 27 Latitude Minutes: 56 Latitude Seconds: 42.09 Longitude Degrees: 82 Longitude Minutes: 27 Longitude Seconds: 0.800 Treatment: Not reported Decode For Fstatus: Active Name: WATERFRONT DISTRICT INFRASTRUCTURE IMPROVEMENT Address: 490 CHANNELSIDE DR City,State,Zip: TAMPA, FL Facility ID: FLR20AW65 Facility Type: Construction Generic Dewatering Status: Active - Existing, permitted facility/site for which effluent, reclaimed water or wastewater residual discharge into the environment and/or monitoring is taking place. District Office: TLST NPDES Permitted Site: Not reported Environmental Interest: Not reported Owner Type: Unknown Permit Capacity: Not reported Party Name: John Zemina, Kimmins Company Name: Kimmins Contracting Corp RP Address: 1501 E 2nd Ave RP Address 2: Not reported RP City,Stat,Zip: Tampa FL 33605-5005 Telephone: 8139245010		

Map ID
Direction
Distance
Elevation

MAP FINDINGS

Site

Database(s)

EDR ID Number
EPA ID Number

WATERFRONT DISTRICT INFRASTRUCTURE IMPROVEMENT (Continued)

S118897849

Email: jzemina@kimmins.com
Issue Date: 08/12/2016
Effective Date: 08/12/2016
Expiration Date: 08/11/2021
DOC Description: Generic Permit
Latitude Degrees: 27
Latitude Minutes: 56
Latitude Seconds: 38.46
Longitude Degrees: 82
Longitude Minutes: 27
Longitude Seconds: 4.94
Treatment: Not reported
Decode For Fstatus: Active

G112
SSE
< 1/8
0.081 mi.
429 ft.

WATERFRONT DISTRICT INFRASTRUCTURE IMPROVEMENT
490 CHANNELSIDE DR
TAMPA, FL 33602

FINDS 1022961459
ECHO N/A

Site 4 of 22 in cluster G

Relative:
Lower
Actual:
5 ft.

FINDS:
Registry ID: 110069994964

Click Here:

Environmental Interest/Information System:

US National Pollutant Discharge Elimination System (NPDES) module of the Compliance Information System (ICIS) tracks surface water permits issued under the Clean Water Act. Under NPDES, all facilities that discharge pollutants from any point source into waters of the United States are required to obtain a permit. The permit will likely contain limits on what can be discharged, impose monitoring and reporting requirements, and include other provisions to ensure that the discharge does not adversely affect water quality.

Click this hyperlink while viewing on your computer to access additional FINDS: detail in the EDR Site Report.

ECHO:
Envid: 1022961459
Registry ID: 110069994964
DFR URL: <http://echo.epa.gov/detailed-facility-report?fid=110069994964>
Name: WATERFRONT DISTRICT INFRASTRUCTURE IMPROVEMENT
Address: 490 CHANNELSIDE DR
City,State,Zip: TAMPA, FL 33602

H113
ENE
< 1/8
0.081 mi.
430 ft.

USF MEDICAL SCHOOL
200 SOUTH CAESAR STREET
TAMPA, FL 33602

FL DWM CONTAM S120692893
FL RESP PARTY N/A

Site 2 of 8 in cluster H

Relative:
Lower
Actual:
7 ft.

DWM CONTAM:
Name: USF MEDICAL SCHOOL
Address: 200 SOUTH CAESAR STREET
City,State,Zip: TAMPA, FL
Program Site Id: ERIC_14041

Map ID
Direction
Distance
Elevation

MAP FINDINGS

Site

Database(s)

EDR ID Number
EPA ID Number

USF MEDICAL SCHOOL (Continued)

S120692893

Lat DD: 27
Lat MM: 56
Lat SS: 38.8
Long DD: 82
Long MM: 26
Long SS: 58.27
Office/ District: SWD
Program Area: RESPONSPARTY
Priority Score: Not reported
Datum: NAD83
Method: Not reported
Facility Status: Closed
Facility Type: Not reported
Score Effective Date: Not reported
Score When Ranked: Not reported
Rank: Not reported
Operator: CAROL ANN BAILEY-STEWART
Phone: (850)982-6563
Name Changed: 2007-08-23 00:00:00
Addr Changed: 2015-10-09 00:00:00
Related Party ID: Not reported
Primary RP Role: Not reported
RP Begin Date: Not reported
RP Name: Not reported
RP Address1: Not reported
RP Address2: Not reported
RP City: Not reported
RP State: Not reported
RP Zip5: Not reported
RP Zip4: Not reported
Contact: Not reported
RP Phone: Not reported
RP Extension: Not reported
Site Manager: Carla Burrmann

RESP PARTY:

Name: USF MEDICAL SCHOOL
Address: 200 SOUTH CAESAR STREET
City,State,Zip: TAMPA, FL 33602
District: Southwest District
Site Id: 353195
Project Id: 355672
Site Status: CLOSED
Project Manager: BURRMANN_C
OGC Case Number: Not reported
Initial Date Received: 04/18/2017
Contaminants: Not reported
Offsite Cont Impact: Not reported
Priority Score: Not reported
Datum: NAD83
Method ID: DPHO
Feature: Not reported
Object Of Interest: CAP_RAP SITE
Proximity To Object: APPRX
Collect Username: ANGULO_Y
Collect Affiliation: Florida Department of Environmental Protection
Collect Program Id: CL

Map ID
Direction
Distance
Elevation

MAP FINDINGS

Site

Database(s)

EDR ID Number
EPA ID Number

USF MEDICAL SCHOOL (Continued)

S120692893

Collect Date: 04/19/2017
Map Series Used: Not reported
Map Source Scale: Not reported
Interpolation Scale: Not reported
Coordinate Accuracy Id: 3
Verify Method Id: Not reported
Verifier Username: Not reported
Verifier Affiliation: Not reported
Verifying Program Id: Not reported
Verification Date: 01/01/1970
Decode for District: Southwest District
Decode for Datum: North American Datum of 1983
Decode for Method: Digital Aerial Photography With Ground Control
Decode for Off Site COC: Not reported
Decode for V_Method: Not reported
Latitude/Longitude (deg/min/sec): 27 56 / 82 26

I114
WSW
< 1/8
0.083 mi.
436 ft.

HILL HARRY
131 S FRANKLIN
TAMPA, FL
Site 1 of 23 in cluster I

EDR Hist Auto 1009107239
N/A

Relative:
Lower

EDR Hist Auto

Actual:
2 ft.

Year: Name:
1934 HILL HARRY

Type:
AUTOMOBILE REPAIRING

A115
South
< 1/8
0.083 mi.
437 ft.

PACIFIC SUN
651 CHANNEL SIDE DR TERMINAL #
TAMPA, FL 33602
Site 20 of 20 in cluster A

RCRA NonGen / NLR 1005442140
FLR000075507

Relative:
Lower

RCRA NonGen / NLR:

Actual:
6 ft.

Date Form Received by Agency: 2004-08-30 00:00:00.0
Handler Name: PACIFIC SUN
Handler Address: 651 CHANNEL SIDE DR TERMINAL #
Handler City,State,Zip: TAMPA, FL 33602
EPA ID: FLR000075507
Contact Name: ELAINE HELDEWIER
Contact Address: NW 87TH AVE
Contact City,State,Zip: MIAMI, FL 33178-2428
Contact Telephone: 305-406-4914
Contact Fax: Not reported
Contact Email: Not reported
Contact Title: DIR ENVIR PRG
EPA Region: 04
Land Type: Private
Federal Waste Generator Description: Not a generator, verified
Non-Notifier: Not reported
Biennial Report Cycle: Not reported
Accessibility: Not reported
Active Site Indicator: Not reported
State District Owner: FL
State District: SW

Map ID
Direction
Distance
Elevation

MAP FINDINGS

Site

Database(s)

EDR ID Number
EPA ID Number

PACIFIC SUN (Continued)

1005442140

Mailing Address:	NW 87TH AVE
Mailing City,State,Zip:	DORAL, FL 33178-2418
Owner Name:	CARNIVAL CORP
Owner Type:	Private
Operator Name:	PACIFIC SUN
Operator Type:	Private
Short-Term Generator Activity:	No
Importer Activity:	No
Mixed Waste Generator:	No
Transporter Activity:	No
Transfer Facility Activity:	No
Recycler Activity with Storage:	No
Small Quantity On-Site Burner Exemption:	No
Smelting Melting and Refining Furnace Exemption:	No
Underground Injection Control:	No
Off-Site Waste Receipt:	No
Universal Waste Indicator:	No
Universal Waste Destination Facility:	No
Federal Universal Waste:	No
Active Site Fed-Reg Treatment Storage and Disposal Facility:	Not reported
Active Site Converter Treatment storage and Disposal Facility:	Not reported
Active Site State-Reg Treatment Storage and Disposal Facility:	Not reported
Active Site State-Reg Handler:	---
Federal Facility Indicator:	Not reported
Hazardous Secondary Material Indicator:	NN
Sub-Part K Indicator:	Not reported
Commercial TSD Indicator:	No
Treatment Storage and Disposal Type:	Not reported
2018 GPRA Permit Baseline:	Not on the Baseline
2018 GPRA Renewals Baseline:	Not on the Baseline
Permit Renewals Workload Universe:	Not reported
Permit Workload Universe:	Not reported
Permit Progress Universe:	Not reported
Post-Closure Workload Universe:	Not reported
Closure Workload Universe:	Not reported
202 GPRA Corrective Action Baseline:	No
Corrective Action Workload Universe:	No
Subject to Corrective Action Universe:	No
Non-TSDFs Where RCRA CA has Been Imposed Universe:	No
TSDFs Potentially Subject to CA Under 3004 (u)/(v) Universe:	No
TSDFs Only Subject to CA under Discretionary Auth Universe:	No
Corrective Action Priority Ranking:	No NCAPS ranking
Environmental Control Indicator:	No
Institutional Control Indicator:	No
Human Exposure Controls Indicator:	N/A
Groundwater Controls Indicator:	N/A
Operating TSDF Universe:	Not reported
Full Enforcement Universe:	Not reported
Significant Non-Complier Universe:	No
Unaddressed Significant Non-Complier Universe:	No
Addressed Significant Non-Complier Universe:	No
Significant Non-Complier With a Compliance Schedule Universe:	No
Financial Assurance Required:	Not reported
Handler Date of Last Change:	2016-12-14 18:29:12.0
Recognized Trader-Importer:	No
Recognized Trader-Exporter:	No
Importer of Spent Lead Acid Batteries:	No

Map ID
Direction
Distance
Elevation

MAP FINDINGS

Site

Database(s)

EDR ID Number
EPA ID Number

PACIFIC SUN (Continued)

1005442140

Exporter of Spent Lead Acid Batteries:	No
Recycler Activity Without Storage:	Not reported
Manifest Broker:	Not reported
Sub-Part P Indicator:	No

Biennial: List of Years

Year: 2003

[Click Here for Biennial Reporting System Data:](#)

Hazardous Waste Summary:

Waste Code: D001
Waste Description: IGNITABLE WASTE

Waste Code: D004
Waste Description: ARSENIC

Waste Code: D005
Waste Description: BARIUM

Waste Code: D006
Waste Description: CADMIUM

Waste Code: D007
Waste Description: CHROMIUM

Waste Code: D008
Waste Description: LEAD

Waste Code: D009
Waste Description: MERCURY

Waste Code: D010
Waste Description: SELENIUM

Waste Code: D011
Waste Description: SILVER

Waste Code: F003
Waste Description: THE FOLLOWING SPENT NONHALOGENATED SOLVENTS: XYLENE, ACETONE, ETHYL ACETATE, ETHYL BENZENE, ETHYL ETHER, METHYL ISOBUTYL KETONE, N-BUTYL ALCOHOL, CYCLOHEXANONE, AND METHANOL; ALL SPENT SOLVENT MIXTURES/BLENDS CONTAINING, BEFORE USE, ONLY THE ABOVE SPENT NONHALOGENATED SOLVENTS; AND ALL SPENT SOLVENT MIXTURES/BLENDS CONTAINING, BEFORE USE, ONE OR MORE OF THE ABOVE NONHALOGENATED SOLVENTS, AND A TOTAL OF TEN PERCENT OR MORE (BY VOLUME) OF ONE OR MORE OF THOSE SOLVENTS LISTED IN F001, F002, F004, AND F005; AND STILL BOTTOMS FROM THE RECOVERY OF THESE SPENT SOLVENTS AND SPENT SOLVENT MIXTURES.

Waste Code: F005
Waste Description: THE FOLLOWING SPENT NONHALOGENATED SOLVENTS: TOLUENE, METHYL ETHYL KETONE, CARBON DISULFIDE, ISOBUTANOL, PYRIDINE, BENZENE, 2-ETHOXYETHANOL, AND 2-NITROPROPANE; ALL SPENT SOLVENT MIXTURES/BLENDS CONTAINING, BEFORE USE, A TOTAL OF TEN PERCENT OR MORE (BY VOLUME) OF ONE OR MORE OF THE ABOVE NONHALOGENATED SOLVENTS OR THOSE SOLVENTS

Map ID
Direction
Distance
Elevation

MAP FINDINGS

Site

Database(s)

EDR ID Number
EPA ID Number

PACIFIC SUN (Continued)

1005442140

LISTED IN F001, F002, OR F004; AND STILL BOTTOMS FROM THE RECOVERY OF THESE SPENT SOLVENTS AND SPENT SOLVENT MIXTURES.

Handler - Owner Operator:

Owner/Operator Indicator:	Operator
Owner/Operator Name:	PACIFIC SUN
Legal Status:	Private
Date Became Current:	2001-04-10 00:00:00.
Date Ended Current:	Not reported
Owner/Operator Address:	3655 NW 87TH AVE
Owner/Operator City,State,Zip:	DORAL, FL 33178-2418
Owner/Operator Telephone:	Not reported
Owner/Operator Telephone Ext:	Not reported
Owner/Operator Fax:	Not reported
Owner/Operator Email:	Not reported

Owner/Operator Indicator:	Operator
Owner/Operator Name:	PACIFIC SUN
Legal Status:	Private
Date Became Current:	2001-04-10 00:00:00.
Date Ended Current:	Not reported
Owner/Operator Address:	3655 NW 87TH AVE
Owner/Operator City,State,Zip:	DORAL, FL 33178-2418
Owner/Operator Telephone:	Not reported
Owner/Operator Telephone Ext:	Not reported
Owner/Operator Fax:	Not reported
Owner/Operator Email:	Not reported

Owner/Operator Indicator:	Owner
Owner/Operator Name:	CARNIVAL CORP
Legal Status:	Private
Date Became Current:	2004-10-20 00:00:00.
Date Ended Current:	Not reported
Owner/Operator Address:	3655 NW 87TH AVE
Owner/Operator City,State,Zip:	DORAL, FL 33178-2418
Owner/Operator Telephone:	Not reported
Owner/Operator Telephone Ext:	Not reported
Owner/Operator Fax:	Not reported
Owner/Operator Email:	Not reported

Owner/Operator Indicator:	Operator
Owner/Operator Name:	CARNIVAL CRUISE LINES
Legal Status:	Private
Date Became Current:	1986-05-01 00:00:00.
Date Ended Current:	Not reported
Owner/Operator Address:	3655 NW 87 AVE
Owner/Operator City,State,Zip:	MIAMI, FL 33178
Owner/Operator Telephone:	Not reported
Owner/Operator Telephone Ext:	Not reported
Owner/Operator Fax:	Not reported
Owner/Operator Email:	Not reported

Owner/Operator Indicator:	Owner
Owner/Operator Name:	CARNIVAL CORPORATION
Legal Status:	Private
Date Became Current:	1986-05-01 00:00:00.
Date Ended Current:	Not reported

Map ID
Direction
Distance
Elevation

MAP FINDINGS

Site

Database(s)

EDR ID Number
EPA ID Number

PACIFIC SUN (Continued)

1005442140

Owner/Operator Address: 3655 NW 87 AVE
Owner/Operator City,State,Zip: MIAMI, FL 33178
Owner/Operator Telephone: Not reported
Owner/Operator Telephone Ext: Not reported
Owner/Operator Fax: Not reported
Owner/Operator Email: Not reported

Historic Generators:

Receive Date: 2004-04-27 00:00:00.0
Handler Name: M/S JUBILEE - CARNIVAL
Federal Waste Generator Description: Large Quantity Generator
State District Owner: Not reported
Large Quantity Handler of Universal Waste: No
Recognized Trader Importer: No
Recognized Trader Exporter: No
Spent Lead Acid Battery Importer: No
Spent Lead Acid Battery Exporter: No
Current Record: No
Non Storage Recycler Activity: Not reported
Electronic Manifest Broker: Not reported

Receive Date: 2004-08-30 00:00:00.0
Handler Name: PACIFIC SUN
Federal Waste Generator Description: Not a generator, verified
State District Owner: FL
Large Quantity Handler of Universal Waste: No
Recognized Trader Importer: No
Recognized Trader Exporter: No
Spent Lead Acid Battery Importer: No
Spent Lead Acid Battery Exporter: No
Current Record: Yes
Non Storage Recycler Activity: Not reported
Electronic Manifest Broker: Not reported

List of NAICS Codes and Descriptions:

NAICS Code: 483112
NAICS Description: DEEP SEA PASSENGER TRANSPORTATION

NAICS Code: 483114
NAICS Description: COASTAL AND GREAT LAKES PASSENGER TRANSPORTATION

Facility Has Received Notices of Violations:

Violations: No Violations Found

Evaluation Action Summary:

Evaluations: No Evaluations Found

Map ID
Direction
Distance
Elevation

MAP FINDINGS

Site

Database(s)

EDR ID Number
EPA ID Number

D116
SSW
< 1/8
0.084 mi.
445 ft.

TAMPA BAY TIMES FORUM WEST PARKING LOT
NORTHEAST CORNER FLORIDA AVE AND OLD WAT
TAMPA, FL 33602

FL INST CONTROL
FL DWM CONTAM
FL RESP PARTY

S117573235
N/A

Site 19 of 31 in cluster D

Relative:
Lower

Actual:
4 ft.

Inst Control:

Name:

TAMPA BAY TIMES FORUM WEST PARKING LOT

Address:

NORTHEAST CORNER FLORIDA AVE AND OLD WAT

City,State,Zip:

TAMPA, FL 33602

Facility Id:

ERIC_13953

Inst Control Type:

Dewatering, Groundwater Use, Stormwater Features

Eng Control Type:

None

Contaminated Media:

Groundwater

Contamination:

PCE, TCE, Vinyl chloride

Lat/Long (dms):

Not reported

Date Amended:

Not reported

Mechanism - Date IC Removed:

Not reported

Mechanism - Program Area:

Not reported

Mechanism - Date Order Issued:

Not reported

Date Removed:

Not reported

Inspection Date:

Not reported

Legal Description:

Not reported

Comments:

Not reported

Township:

Not reported

Range:

Not reported

Parcel ID:

Not reported

Section:

Not reported

Book Number:

Not reported

Page Number:

Not reported

Acquisition:

Not reported

Previously Published:

Y

Description:

Groundwater Use, Dewatering, Stormwater Features

Begin Date:

10/28/2020

DC4 Datum ID:

HARN

CMC2 Coordinate Method ID:

CSUR

PC2 Proximity ID:

EXACT

Collector User Name:

MADRID_T

Collection Date:

11/03/2020

OIC Object of Interest ID:

SWIM

VSC1 Verification Status ID:

REVIEWED

Primary Facility ID:

FIESTA-129381

Primary Facility Name:

JW Marriott - West Lot Hotel

Primary Site Address Line 2:

Not reported

Primary Site Program Type Key:

Not reported

Primary Site Managing Program:

Not reported

Primary Site DEP Office:

SWD

Primary Site WMD:

SWFWMD

Boundary Control ID:

IC-1620

Boundary Control Name:

TAMPA BAY TIMES FORUM WEST PARKING LOT

Boundary Mechanism Counties:

Hillsborough

Boundary Mechanism Types:

Declaration of Restrictive Covenant

Boundary Mechanism EFF Dates:

28-OCT-20

All Facility ID:

FIESTA-129381

All Facility Names:

JW Marriott - West Lot Hotel

All Site ID:

ERIC_13953

All Site Names:

TAMPA BAY TIMES FORUM WEST PARKING LOT

Boundary Mechanism Instr Nums:

2020447622

Primary Site Documents:

<https://prodenv.dep.state.fl.us/DepNexus/public/electronic-documents/E>

Map ID
Direction
Distance
Elevation

MAP FINDINGS

Site

Database(s)

EDR ID Number
EPA ID Number

TAMPA BAY TIMES FORUM WEST PARKING LOT (Continued)

S117573235

RIC_13953/gis-facility!search

DWM CONTAM:

Name: TAMPA BAY TIMES FORUM WEST PARKING LOT
Address: NORTHEAST CORNER FLORIDA AVE AND OLD WAT
City,State,Zip: TAMPA, FL
Program Site Id: ERIC_13953
Lat DD: 27
Lat MM: 56
Lat SS: 31.1669
Long DD: 82
Long MM: 27
Long SS: 12.413
Office/ District: SWD
Program Area: RESPONSPARTY
Priority Score: Not reported
Datum: NAD83
Method: DPHO
Facility Status: Open
Facility Type: Not reported
Score Effective Date: Not reported
Score When Ranked: Not reported
Rank: Not reported
Operator: Not reported
Phone: Not reported
Name Changed: Not reported
Addr Changed: Not reported
Related Party ID: Not reported
Primary RP Role: Not reported
RP Begin Date: Not reported
RP Name: Not reported
RP Address1: Not reported
RP Address2: Not reported
RP City: Not reported
RP State: Not reported
RP Zip5: Not reported
RP Zip4: Not reported
Contact: Not reported
RP Phone: Not reported
RP Extension: Not reported
Site Manager: Not reported

RESP PARTY:

Name: TAMPA BAY TIMES FORUM WEST PARKING LOT
Address: NORTHEAST CORNER FLORIDA AVE AND OLD WAT
City,State,Zip: TAMPA, FL 33602
District: Southwest District
Site Id: 332074
Project Id: 345198
Site Status: OPEN
Project Manager: MADRID_T
OGC Case Number: Not reported
Initial Date Received: 01/26/2015
Contaminants: GW-PCE/TCE, soil - BAPs
Offsite Cont Impact: U
Priority Score: 35

Map ID
Direction
Distance
Elevation

MAP FINDINGS

Site

Database(s)

EDR ID Number
EPA ID Number

TAMPA BAY TIMES FORUM WEST PARKING LOT (Continued)

S117573235

Datum: NAD83
Method ID: DPHO
Feature: Not reported
Object Of Interest: CAP_RAP SITE
Proximity To Object: APPRX
Collect Username: WILLIAMS_CA
Collect Affiliation: Florida Department of Environmental Protection
Collect Program Id: CL
Collect Date: 06/21/2016
Map Series Used: IMAGERY_11_13
Map Source Scale: 5000
Interpolation Scale: 5000
Coordinate Accuracy Id: 3
Verify Method Id: DPHO
Verifier Username: WILLIAMS_CA
Verifier Affiliation: DEPARTMENT OF ENVIRONMENTAL PROTECTION
Verifying Program Id: CL
Verification Date: 06/21/2016
Decode for District: Southwest District
Decode for Datum: North American Datum of 1983
Decode for Method: Digital Aerial Photography With Ground Control
Decode for Off Site COC: Unknown, documentation does not exist, or exists but is inconclusive, as to whether contamination above applicable standards or criteria extends offsite

Decode for V_Method: Digital Aerial Photography With Ground Control
Latitude/Longitude (deg/min/sec): 27 56 / 82 27

G117
SE
< 1/8
0.089 mi.
469 ft.

KAL-MAR CONSTRUCTION INC
908 EAST EUNICE STREET
TAMPA, FL 33602

FL INST CONTROL
FL DWM CONTAM

S117898743
N/A

Site 5 of 22 in cluster G

Relative:
Lower

Actual:
5 ft.

Inst Control:
Name: KAL-MAR CONSTRUCTION INC
Address: 908 EAST EUNICE STREET
City,State,Zip: TAMPA, FL 33602
Facility Id: ERIC_6606
Inst Control Type: LSSI
Eng Control Type: None
Contaminated Media: Groundwater
Contamination: Petroleum (Includes BTEX and MTBE)-Legacy
Lat/Long (dms): Not reported
Date Amended: Not reported
Mechanism - Date IC Removed: Not reported
Mechanism - Program Area: Not reported
Mechanism - Date Order Issued: Not reported
Date Removed: Not reported
Inspection Date: Not reported
Legal Description: Not reported
Comments: Limited groundwater (GW) assessment completed under LSSI Program. Minimal on-site contamination levels met LSSI NFA criteria. Do not use GW for drinking water or irrigation. For clarification, contact DEP LSSI Coordinator.

Township: Not reported
Range: Not reported
Parcel ID: Not reported
Section: Not reported

Map ID
Direction
Distance
Elevation

MAP FINDINGS

Site

Database(s)

EDR ID Number
EPA ID Number

KAL-MAR CONSTRUCTION INC (Continued)

S117898743

Book Number: NA
Page Number: NA
Acquisition: Not reported
Previously Published: Y
Description: LSSI NFA ORDER
Begin Date: 01/25/2013
DC4 Datum ID: HARN
CMC2 Coordinate Method ID: CSUR
PC2 Proximity ID: EXACT
Collector User Name: ERIC_INIT_ICR_LOAD
Collection Date: 11/29/2018
OIC Object of Interest ID: SWIM
VSC1 Verification Status ID: REVIEWED
Primary Facility ID: STCM-8627640
Primary Facility Name: KAL-MAR CONSTRUCTION INC
Primary Site Address Line 2: Not reported
Primary Site Program Type Key: PETROLEUM, RESPONSAPARTY
Primary Site Managing Program: Petroleum Restoration Program, Responsible Party Cleanup
Primary Site DEP Office: SWD
Primary Site WMD: SWFWMD
Boundary Control ID: IC-872
Boundary Control Name: KAL-MAR CONSTRUCTION INC
Boundary Mechanism Counties: Hillsborough
Boundary Mechanism Types: LSSI NFA Order
Boundary Mechanism EFF Dates: 25-JAN-13
All Facility ID: STCM-8627640
All Facility Names: KAL-MAR CONSTRUCTION INC
All Site ID: ERIC_6606
All Site Names: KAL-MAR CONSTRUCTION INC
Boundary Mechanism Instr Num: Not reported
Primary Site Documents: https://prodenv.dep.state.fl.us/DepNexus/public/electronic-documents/ERIC_6606/gis-facility!search

Name: KAL-MAR CONSTRUCTION INC
Address: 908 EAST EUNICE STREET
City,State,Zip: TAMPA, FL 33602
Facility Id: ERIC_6606
Inst Control Type: LSSI
Eng Control Type: None
Contaminated Media: Groundwater
Contamination: Petroleum (Includes BTEX and MTBE)-Legacy
Lat/Long (dms): Not reported
Date Amended: Not reported
Mechanism - Date IC Removed: Not reported
Mechanism - Program Area: Not reported
Mechanism - Date Order Issued: Not reported
Date Removed: Not reported
Inspection Date: Not reported
Legal Description: Not reported
Comments: Limited groundwater (GW) assessment completed under LSSI Program. Minimal on-site contamination levels met LSSI NFA criteria. Do not use GW for drinking water or irrigation. For clarification, contact DEP LSSI Coordinator.

Township: Not reported
Range: Not reported
Parcel ID: Not reported
Section: Not reported

Map ID
Direction
Distance
Elevation

MAP FINDINGS

Site

Database(s)

EDR ID Number
EPA ID Number

KAL-MAR CONSTRUCTION INC (Continued)

S117898743

Book Number: Not reported
Page Number: Not reported
Acquisition: Not reported
Previously Published: Not reported
Description: Not reported
Begin Date: Not reported
DC4 Datum ID: Not reported
CMC2 Coordinate Method ID: Not reported
PC2 Proximity ID: Not reported
Collector User Name: Not reported
Collection Date: Not reported
OIC Object of Interest ID: Not reported
VSC1 Verification Status ID: Not reported
Primary Facility ID: Not reported
Primary Facility Name: Not reported
Primary Site Address Line 2: Not reported
Primary Site Program Type Key: Not reported
Primary Site Managing Program: Not reported
Primary Site DEP Office: Not reported
Primary Site WMD: Not reported
Boundary Control ID: Not reported
Boundary Control Name: Not reported
Boundary Mechanism Counties: Not reported
Boundary Mechanism Types: Not reported
Boundary Mechanism EFF Dates: Not reported
All Facility ID: Not reported
All Facility Names: Not reported
All Site ID: Not reported
All Site Names: Not reported
Boundary Mechanism Instr Num: Not reported
Primary Site Documents: Not reported

Name: KAL-MAR CONSTRUCTION INC
Address: 908 EAST EUNICE STREET
City,State,Zip: TAMPA, FL 33602
Facility Id: 8627640
Inst Control Type: LSSI NFA ORDER
Eng Control Type: NONE
Contaminated Media: GROUNDWATER
Contamination: PETROLEUM (INCLUDES BTEX AND MTBE)
Lat/Long (dms): 27 56 40.0077 / 82 27 2.32819999
Date Amended: Not reported
Mechanism - Date IC Removed: Not reported
Mechanism - Program Area: PETROLEUM
Mechanism - Date Order Issued: 01/25/2013
Date Removed: Not reported
Inspection Date: Not reported
Legal Description: Not reported
Comments: Limited groundwater (GW) assessment completed under LSSI Program.
Minimal on-site contamination levels met LSSI NFA criteria. Do not use
GW for drinking water or irrigation. For clarification, contact DEP
LSSI Coordinator.
Township: 29S
Range: 19E
Parcel ID: 19291952L000011000010A
Section: 19
Book Number: NA

Map ID
Direction
Distance
Elevation

MAP FINDINGS

Site

Database(s)

EDR ID Number
EPA ID Number

KAL-MAR CONSTRUCTION INC (Continued)

S117898743

Page Number:	NA
Acquisition:	DPHO-DIGITAL ARIAL PHOTOGRAPHY WITH GROUND CONTROL
Previously Published:	Not reported
Description:	Not reported
Begin Date:	Not reported
DC4 Datum ID:	Not reported
CMC2 Coordinate Method ID:	Not reported
PC2 Proximity ID:	Not reported
Collector User Name:	Not reported
Collection Date:	Not reported
OIC Object of Interest ID:	Not reported
VSC1 Verification Status ID:	Not reported
Primary Facility ID:	Not reported
Primary Facility Name:	Not reported
Primary Site Address Line 2:	Not reported
Primary Site Program Type Key:	Not reported
Primary Site Managing Program:	Not reported
Primary Site DEP Office:	Not reported
Primary Site WMD:	Not reported
Boundary Control ID:	Not reported
Boundary Control Name:	Not reported
Boundary Mechanism Counties:	Not reported
Boundary Mechanism Types:	Not reported
Boundary Mechanism EFF Dates:	Not reported
All Facility ID:	Not reported
All Facility Names:	Not reported
All Site ID:	Not reported
All Site Names:	Not reported
Boundary Mechanism Instr Num:	Not reported
Primary Site Documents:	Not reported

[Click here for Florida Oculus:](#)

DWM CONTAM:

Name:	KAL-MAR CONSTRUCTION INC
Address:	908 EAST EUNICE STREET
City,State,Zip:	TAMPA, FL
Program Site Id:	ERIC_6606
Lat DD:	27
Lat MM:	56
Lat SS:	40.0077
Long DD:	82
Long MM:	27
Long SS:	2.3282
Office/ District:	SWD
Program Area:	RESPONSPARTY
Priority Score:	Not reported
Datum:	HARN
Method:	DPHO
Facility Status:	Open
Facility Type:	Not reported
Score Effective Date:	Not reported
Score When Ranked:	Not reported
Rank:	Not reported
Operator:	RICK HERWEH
Phone:	(813)681-4279
Name Changed:	2015-02-10 00:00:00

Map ID
Direction
Distance
Elevation

MAP FINDINGS

Site

Database(s)

EDR ID Number
EPA ID Number

KAL-MAR CONSTRUCTION INC (Continued)

S117898743

Addr Changed: 2015-02-10 00:00:00
Related Party ID: Not reported
Primary RP Role: Not reported
RP Begin Date: Not reported
RP Name: Not reported
RP Address1: Not reported
RP Address2: Not reported
RP City: Not reported
RP State: Not reported
RP Zip5: Not reported
RP Zip4: Not reported
Contact: Not reported
RP Phone: Not reported
RP Extension: Not reported
Site Manager: Christopher A. Williams

G118
South
< 1/8
0.089 mi.
469 ft.

TAMPA BAY ARENA
901 E PLATT ST
TAMPA, FL 33602
Site 6 of 22 in cluster G

FL LUST **U000102993**
FL UST **N/A**
FL CLEANUP SITES
FL DWM CONTAM

Relative:
Higher
Actual:
8 ft.

LUST:
Name: TAMPA BAY ARENA
Address: 901 E PLATT ST
City,State,Zip: TAMPA, FL 33602
Region: STATE
Facility Id: 9102527
Facility Status: CLOSED
Facility Type: C - Fuel user/Non-retail
Facility Phone: (813)289-9318
Facility Cleanup Rank: 8533
District: Southwest District
Lat/Long (dms): 27 56 34.45 / 82 27 3.449
Section: 19
Township: 29S
Range: 19E
Feature: Not reported
Method: UNVR
Datum: 0
Score: 10
Score Effective Date: 2003-08-06 00:00:00
Score When Ranked: 10
Operator: ESPINET TRUCK REPAIRS
Name Update: 1996-09-16 00:00:00
Address Update: Not reported

Petroleum Cleanup PCT Facility Score:

Facility Cleanup Status: ONGO - ONGOING
Contact: TIM FRIEDENBERGER
Contact Company: TAMPA BAY ARENA
Contact Address: 401 CHANNELSIDE DR
Contact City/State/Zip: TAMPA, FL 33602
Phone: (813)301-6741
Bad Address Ind: N
State: FL
Zip: 33602
Score: 10

Map ID
Direction
Distance
Elevation

MAP FINDINGS

Site

Database(s)

EDR ID Number
EPA ID Number

TAMPA BAY ARENA (Continued)

U000102993

Score Effective Date: 2003-08-06 00:00:00
Related Party ID: 21527
Primary RP Role: ACCOUNT OWNER
RP Begin Date: 1994-04-04
RP Zip: Not reported
RP Extension: Not reported

Discharge Cleanup Summary:

Discharge Date: 6/19/1992
PCT Discharge Combined: Not reported
Cleanup Required: R - CLEANUP REQUIRED
Discharge Cleanup Status: RAP - RAP ONGOING
Disch Cleanup Status Date: 8/24/1994
Cleanup Work Status: AWAITING
Information Source: A - ABANDONED TANK RESTORATION
Other Source Description: Not reported
Eligibility Indicator: E - ELIGIBLE
Site Manager: TRAUTMAN_E
Site Mgr End Date: 11/18/2019
Tank Office: PCTM5 - PETROLEUM CLEANUP TEAM 5

Petroleum Cleanup Program Eligibility:

Facility ID: 9102527
Discharge Date: 6/19/1992
Pct Discharge Combined With: Not reported
Cleanup Required: R - CLEANUP REQUIRED
Discharge Cleanup Status: RAP - RAP ONGOING
Disch Cleanup Status Date: 8/24/1994
Cleanup Work Status: INACTIVE
Information Source: Not reported
Other Source Description: Not reported
Application Received Date: Not reported
Cleanup Program: A - ABANDONED TANK RESTORATION PROGRAM
Eligibility Status: Not reported
Elig Status Date: Not reported
Letter Of Intent Date: Not reported
Redetermined: Not reported
Inspection Date: Not reported
Site Manager: TRAUTMAN_E
Site Mgr End Date: 11/18/2019
Tank Office: PCTM5 - PETROLEUM CLEANUP TEAM 5
Deductible Amount: Not reported
Deductible Paid To Date: Not reported
Co-Pay Amount: Not reported
Co-Pay Paid To Date: Not reported
Cap Amount: 0

Contaminated Media:

Discharge Date: 6/19/1992
Pct Discharge Combined With: Not reported
Cleanup Required: R - CLEANUP REQUIRED
Discharge Cleanup Status: RAP - RAP ONGOING
Disch Cleanup Status Date: 8/24/1994
Cleanup Work Status: INACTIVE
Information Source: A - ABANDONED TANK RESTORATION
Other Source Description: Not reported
Elig Indicator: E - ELIGIBLE
Site Manager: TRAUTMAN_E

Map ID
Direction
Distance
Elevation

MAP FINDINGS

Site

Database(s)

EDR ID Number
EPA ID Number

TAMPA BAY ARENA (Continued)

U000102993

Site Mgr End Date: 11/18/2019
Tank Office: PCTM5 - PETROLEUM CLEANUP TEAM
Contaminated Drinking Wells: 0
Contaminated Monitoring Well: No
Contaminated Soil: Yes
Contaminated Surface Water: No
Contaminated Ground Water: Yes
Pollutant: B - Unleaded Gas
Pollutant Other Description: Not reported
Gallons Discharged: Not reported
Discharge Date: 6/19/1992
Pct Discharge Combined With: Not reported
Cleanup Required: R - CLEANUP REQUIRED
Discharge Cleanup Status: RAP - RAP ONGOING
Disch Cleanup Status Date: 8/24/1994
Cleanup Work Status: INACTIVE
Information Source: A - ABANDONED TANK RESTORATION
Other Source Description: Not reported
Elig Indicator: E - ELIGIBLE
Site Manager: TRAUTMAN_E
Site Mgr End Date: 11/18/2019
Tank Office: PCTM5 - PETROLEUM CLEANUP TEAM
Contaminated Drinking Wells: 0
Contaminated Monitoring Well: No
Contaminated Soil: Yes
Contaminated Surface Water: No
Contaminated Ground Water: Yes
Pollutant: K - Kerosene
Pollutant Other Description: Not reported
Gallons Discharged: Not reported
Discharge Date: 6/19/1992
Pct Discharge Combined With: Not reported
Cleanup Required: R - CLEANUP REQUIRED
Discharge Cleanup Status: RAP - RAP ONGOING
Disch Cleanup Status Date: 8/24/1994
Cleanup Work Status: INACTIVE
Information Source: A - ABANDONED TANK RESTORATION
Other Source Description: Not reported
Elig Indicator: E - ELIGIBLE
Site Manager: TRAUTMAN_E
Site Mgr End Date: 11/18/2019
Tank Office: PCTM5 - PETROLEUM CLEANUP TEAM
Contaminated Drinking Wells: 0
Contaminated Monitoring Well: No
Contaminated Soil: Yes
Contaminated Surface Water: No
Contaminated Ground Water: Yes
Pollutant: L - Waste Oil
Pollutant Other Description: Not reported
Gallons Discharged: Not reported

Task Information:

District: SWD
Facility ID: 9102527
Facility Status: CLOSED
Facility Type: C - Fuel user/Non-retail -
County: HILLSBOROUGH
County ID: 29

Map ID
Direction
Distance
Elevation

MAP FINDINGS

Site

Database(s)

EDR ID Number
EPA ID Number

TAMPA BAY ARENA (Continued)

U000102993

Cleanup Eligibility Status: E
Source Effective Date: Not reported
Discharge Date: 06-19-1992
Cleanup Required: R - CLEANUP REQUIRED
Discharge Cleanup Status: RAP - RAP ONGOING
Disch Cleanup Status Date: 08-24-1994
SRC Action Type: -
SRC Submit Date: Not reported
SRC Review Date: Not reported
SRC Completion Status: -
SRC Issue Date: Not reported
SRC Comment: Not reported
Cleanup Work Status: INACTIVE
Site Mgr: BROCK_MD
Site Mgr End Date: Not reported
Tank Office: PCTM5 - Team 5
SR Task ID: 46311
SR Cleanup Responsible: RP - RESPONSIBLE PARTY
SR Funding Eligibility Type: -
SR Actual Cost: Not reported
SR Completion Date: Not reported
SR Payment Date: Not reported
SR Oral Date: Not reported
SR Written Date: 04-20-1994
SR Soil Removal: Y
SR Free Product Removal: Not reported
SR Soil Tonnage Removed: Not reported
SR Soil Treatment: Not reported
SR Other Treatment: Not reported
SR Alternate Proc Received Date: Not reported
SR Alternate Procedure Status: Not reported
SR Alternate Procedure Status Date: Not reported
SR Alternate Procedure Comments: Not reported
SA Task ID: 46312
SA Cleanup Responsible: RP - RESPONSIBLE PARTY
SA Funding Eligibility Type: -
SA Actual Cost: Not reported
SA Completion Date: 07-06-1994
SA Payment Date: Not reported
RAP Task ID: 46313
RAP Cleanup Responsible ID: RP - RESPONSIBLE PARTY
RAP Funding Eligibility Type: -
RAP Actual Cost: Not reported
RAP Completion Date: 02-13-1995
RAP Payment Date: Not reported
RAP Last Order Approved: 1995-02-13 00:00:00
RA Task ID: 46314
RA Cleanup Responsible: ST - STATE
RA Funding Eligibility Type: -
RA Years to Complete: Not reported
RA Actual Cost: Not reported

[Click here for Florida Oculus:](#)

UST:

Facility Id: 9102527
Facility Status: CLOSED

Map ID
Direction
Distance
Elevation

MAP FINDINGS

Site

Database(s)

EDR ID Number
EPA ID Number

TAMPA BAY ARENA (Continued)

U000102993

Type Description: Fuel user/Non-retail
Facility Phone: 8132899318
Region: STATE
Positioning Method: UNVR
Lat/Long (dms): 27 57 3 / 82 27 5
Owner:
Owner Id: 21527
Owner Name: TAMPA BAY ARENA
Owner Address: 401 CHANNELSIDE DR
Owner Address 2: ATTN: TIM FRIEDENBERGER
Owner City,St,Zip: TAMPA, FL 33602
Owner Contact: TIM FRIEDENBERGER
Owner Phone: 8133016741

Tank Info:
Name: TAMPA BAY ARENA
Address: 901 E PLATT ST
City: TAMPA
Zip: 33602
Tank Id: 1
Status: Closed in place
Status Date: 05/31/1992
Install Date: Not reported
Substance: Unleaded gas
Content Description: Unleaded Gas
Gallons: 2000
Vessel Indicator: TANK
Tank Location: UNDERGROUND
DEP Contractor: P

Name: TAMPA BAY ARENA
Address: 901 E PLATT ST
City: TAMPA
Zip: 33602
Tank Id: 2
Status: Closed in place
Status Date: 05/31/1992
Install Date: Not reported
Substance: Unleaded gas
Content Description: Unleaded Gas
Gallons: 2000
Vessel Indicator: TANK
Tank Location: UNDERGROUND
DEP Contractor: P

Name: TAMPA BAY ARENA
Address: 901 E PLATT ST
City: TAMPA
Zip: 33602
Tank Id: 3
Status: Closed in place
Status Date: 05/31/1992
Install Date: Not reported
Substance: Kerosene
Content Description: Kerosene
Gallons: 550

Map ID
Direction
Distance
Elevation

MAP FINDINGS

Site

Database(s)

EDR ID Number
EPA ID Number

TAMPA BAY ARENA (Continued)

U000102993

Vessel Indicator: TANK
Tank Location: UNDERGROUND
DEP Contractor: P

[Click here for Florida Oculus:](#)

CLEANUP SITES:

Name: TAMPA BAY ARENA
Address: 901 E PLATT ST
City,State,Zip: TAMPA, FL 33602
DEP Cleanup Site Key: 66157578
Source Database Name: Storage Tank Contamination Monitoring
Source Database Id: 9102527
CPAC Program Area Id: TK
CLLC Cleanup Category Key: PETRO
RSC2 Remediation Status Key: PENDING
Data Load Date: 02/22/2021
OC3 Office Id: SWD
Physical Address Line 2: Not reported
OIC Object Of Interest Id: FACIL
PC2 Proximity Id: EXACT
Calc Coordinates Accuracy Level Id: 4
CMC2 Coordinate Method Id: Digital Aerial Photography With Ground Control
DC4 Datum Id: North American Datum of 1983
VSC1 Verification Status: REVIEWED
Collect Username: WILLIAMS_CA
Collect Date: 02/16/2011
Collect Affiliation: TKHQ
Map Source: 1999 doqs
Map Source Scale: 4078
Interpolation Scale: Not reported
Verifier Username: WILLIAMS_CA
Verifier Affiliation: DEPARTMENT OF ENVIRONMENTAL PROTECTION
Verification Date: 07/26/2011
Verified Coordinate Method Id: Digital Aerial Photography With Ground Control
Source Database Name Code: STCM
CMC2 Coordinate Method ID Code: DPHO
DC4 Datum ID Code: NAD83
Verified Coordinate Method ID Code: DPHO
Comments: Not reported
Latitude/Longitude (deg/min/sec): 27 56 / 82 27

DWM CONTAM:

Name: TAMPA BAY ARENA
Address: 901 E PLATT ST
City,State,Zip: TAMPA, FL 33602
Program Site Id: 9102527
Lat DD: 28
Lat MM: 56
Lat SS: 34.45
Long DD: 82
Long MM: 27
Long SS: 3.449
Office/ District: SWD
Program Area: STORAGE TANKS

Map ID
Direction
Distance
Elevation

MAP FINDINGS

Site

Database(s)

EDR ID Number
EPA ID Number

TAMPA BAY ARENA (Continued)

U000102993

Priority Score: 10
Datum: 0
Method: UNVR
Facility Status: CLOSED
Facility Type: C - Fuel user/Non-retail
Score Effective Date: 2003-08-06 00:00:00
Score When Ranked: 10
Rank: 8533
Operator: CRAIG A TARASZKI
Phone: (727)551-4434
Name Changed: 2019-03-15 00:00:00
Addr Changed: 2004-06-28 00:00:00
Related Party ID: 21527
Primary RP Role: ACCOUNT OWNER
RP Begin Date: 4/4/1994
RP Name: TAMPA BAY ARENA
RP Address1: 401 CHANNELSIDE DR
RP Address2: ATTN: TIM FRIEDENBERGER
RP City: TAMPA
RP State: FL
RP Zip5: 33602
RP Zip4: Not reported
Contact: TIM FRIEDENBERGER
RP Phone: (813)301-6741
RP Extension: Not reported
Site Manager: Not reported

1119
WSW
< 1/8
0.091 mi.
478 ft.

**USF HEALTH CAMLS
UNKNOWN
TAMPA, FL 33602**

**FINDS 1014690964
ECHO N/A**

Site 2 of 23 in cluster I

**Relative:
Lower**

FINDS:
Registry ID: 110043260547

**Actual:
2 ft.**

Click Here:

Environmental Interest/Information System:

US National Pollutant Discharge Elimination System (NPDES) module of the Compliance Information System (ICIS) tracks surface water permits issued under the Clean Water Act. Under NPDES, all facilities that discharge pollutants from any point source into waters of the United States are required to obtain a permit. The permit will likely contain limits on what can be discharged, impose monitoring and reporting requirements, and include other provisions to ensure that the discharge does not adversely affect water quality.

[Click this hyperlink](#) while viewing on your computer to access additional FINDS: detail in the EDR Site Report.

ECHO:

Envid: 1014690964
Registry ID: 110043260547
DFR URL: <http://echo.epa.gov/detailed-facility-report?fid=110043260547>
Name: USF HEALTH CAMLS
Address: UNKNOWN
City,State,Zip: TAMPA, FL 33602

Map ID
Direction
Distance
Elevation

MAP FINDINGS

EDR ID Number
EPA ID Number

J120
SSW
< 1/8
0.091 mi.
480 ft.
JW MARIOTT - WEST LOT HOTEL
613 S MORGAN ST
TAMPA, FL
Site 1 of 13 in cluster J

FL NPDES
S122440459
N/A

Relative:
Lower

WASTEWATER:

Actual:
4 ft.

Name: JW MARIOTT - WEST LOT HOTEL
Address: 613 S MORGAN ST
City,State,Zip: TAMPA, FL
Facility ID: FLR20CD92
Facility Type: Construction Generic Dewatering
Status: Active - Existing, permitted facility/site for which effluent, reclaimed water or wastewater residual discharge into the environment and/or monitoring is taking place.

District Office: TLST
NPDES Permitted Site: Not reported
Environmental Interest: Not reported
Owner Type: Unknown
Permit Capacity: Not reported
Party Name: Mark Crawford, PMTE
Company Name: Kimmins Contracting Corp
RP Address: 1501 E 2nd Ave
RP Address 2: Not reported
RP City,Stat,Zip: Tampa FL 33605-5005
Telephone: Not reported
Email: mcrawford@kimmins.com
Issue Date: 06/21/2018
Effective Date: 06/21/2018
Expiration Date: 06/20/2023
DOC Description: Generic Permit
Latitude Degrees: 27
Latitude Minutes: 56
Latitude Seconds: 30.97
Longitude Degrees: 82
Longitude Minutes: 27
Longitude Seconds: 12.40
Treatment: Not reported
Decode For Fstatus: Active

J121
SSW
< 1/8
0.091 mi.
480 ft.
JW MARIOTT - WEST LOT HOTEL
613 S MORGAN ST
TAMPA, FL 33602
Site 2 of 13 in cluster J

FINDS
ECHO
1024366842
N/A

Relative:
Lower

FINDS:

Registry ID: 110070265636

Actual:
4 ft.

Click Here:

Environmental Interest/Information System:

US National Pollutant Discharge Elimination System (NPDES) module of the Compliance Information System (ICIS) tracks surface water permits issued under the Clean Water Act. Under NPDES, all facilities that discharge pollutants from any point source into waters of the United States are required to obtain a permit. The permit will likely contain limits on what can be discharged, impose monitoring and reporting requirements, and include other provisions to ensure that the discharge does not adversely affect water quality.

Map ID
Direction
Distance
Elevation

MAP FINDINGS

Site

Database(s)

EDR ID Number
EPA ID Number

JW MARIOTT - WEST LOT HOTEL (Continued)

1024366842

[Click this hyperlink](#) while viewing on your computer to access additional FINDS: detail in the EDR Site Report.

ECHO:

Envid: 1024366842
Registry ID: 110070265636
DFR URL: <http://echo.epa.gov/detailed-facility-report?fid=110070265636>
Name: JW MARIOTT - WEST LOT HOTEL
Address: 613 S MORGAN ST
City,State,Zip: TAMPA, FL 33602

E122 **BONANNI SHIP SUPPLY INC**
NE **217 N 11TH ST**
< 1/8 **TAMPA, FL 33602**
0.091 mi.
481 ft. **Site 34 of 38 in cluster E**

FL UST **U001354957**
N/A

Relative:
Higher

Actual:
11 ft.

UST:

Facility Id: 8625754
Facility Status: CLOSED
Type Description: Fuel user/Non-retail
Facility Phone: 8132296411
Region: STATE
Positioning Method: UNVR
Lat/Long (dms): 27 57 0 / 82 26 53

Owner:

Owner Id: 2389
Owner Name: BONANNI SHIP SUPPLY INC
Owner Address: PO BOX 3208
Owner Address 2: Not reported
Owner City,St,Zip: TAMPA, FL 33601
Owner Contact: JAN LABARBERA
Owner Phone: 8132296411

Tank Info:

Name: BONANNI SHIP SUPPLY INC
Address: 217 N 11TH ST
City: TAMPA
Zip: 33602
Tank Id: 1
Status: Removed
Status Date: 06/30/1989
Install Date: 7/1/1978
Substance: Leaded gas
Content Description: Leaded Gas
Gallons: 2000
Vessel Indicator: TANK
Tank Location: UNDERGROUND
DEP Contractor: P

[Click here for Florida Oculus:](#)

Map ID
Direction
Distance
Elevation

MAP FINDINGS

EDR ID Number
EPA ID Number

J123
South
< 1/8
0.091 mi.
483 ft.

JW MARRIOTT
615 S MORGAN ST
TAMPA, FL 33602
Site 3 of 13 in cluster J

FL TANKS **S125955240**
N/A

Relative:
Lower
Actual:
4 ft.

TANKS:
Name: JW MARRIOTT
Address: 615 S MORGAN ST
City,State,Zip: TAMPA, FL 33602
Facility ID: 9817608
Facility Phone: 8139181058
Facility Status: CLOSED
Facility Type: C
Type Description: Fuel user/Non-retail
Dep Co: P
Lat/Lon Deg Min Sec: Not reported

F124
ENE
< 1/8
0.092 mi.
486 ft.

FORMER FLORIDA BLUEPRINT
101 S 12TH ST
TAMPA, FL
Site 5 of 22 in cluster F

FL RGA LUST **S115177249**
N/A

Relative:
Lower
Actual:
6 ft.

RGA LUST:

2012	FORMER FLORIDA BLUEPRINT	101 S 12TH ST
2011	FORMER FLORIDA BLUEPRINT	101 S 12TH ST
2010	FORMER FLORIDA BLUEPRINT	101 S 12TH ST
2009	FORMER FLORIDA BLUEPRINT	101 S 12TH ST
2008	FORMER FLORIDA BLUEPRINT	101 S 12TH ST
2007	FORMER FLORIDA BLUEPRINT	101 S 12TH ST
2006	FORMER FLORIDA BLUEPRINT	101 S 12TH ST
2005	FORMER FLORIDA BLUEPRINT	101 S 12TH ST
2004	FORMER FLORIDA BLUEPRINT	101 S 12TH ST
2003	FORMER FLORIDA BLUEPRINT	101 S 12TH ST
2002	FORMER FLORIDA BLUEPRINT	101 S 12TH ST
2001	FORMER FLORIDA BLUEPRINT	101 S 12TH ST

F125
ENE
< 1/8
0.092 mi.
486 ft.

FORMER BLUEPRINT COMPANY
101 S 12TH ST
TAMPA, FL 33602
Site 6 of 22 in cluster F

FINDS **1011437620**
ECHO **N/A**

Relative:
Lower
Actual:
6 ft.

FINDS:
Registry ID: 110035564822

Click Here:

Environmental Interest/Information System:

RCRAInfo is a national information system that supports the Resource Conservation and Recovery Act (RCRA) program through the tracking of events and activities related to facilities that generate, transport, and treat, store, or dispose of hazardous waste. RCRAInfo allows RCRA program staff to track the notification, permit, compliance, and corrective action activities required under RCRA. Florida Environmental System Today Application (FIESTA) Data Maintenance (FDM) system maintains entity, environmental interest and affiliation data for the State of Florida.

Map ID
Direction
Distance
Elevation

MAP FINDINGS

Site

Database(s)

EDR ID Number
EPA ID Number

FORMER BLUEPRINT COMPANY (Continued)

1011437620

[Click this hyperlink](#) while viewing on your computer to access additional FINDS: detail in the EDR Site Report.

ECHO:

Envid: 1011437620
Registry ID: 110035564822
DFR URL: <http://echo.epa.gov/detailed-facility-report?fid=110035564822>
Name: FORMER BLUEPRINT COMPANY
Address: 101 S 12TH ST
City,State,Zip: TAMPA, FL 33602

F126 **FORMER FLORIDA BLUEPRINT**
ENE **101 S 12TH ST**
< 1/8 **TAMPA, FL 33602**
0.092 mi.
486 ft. **Site 7 of 22 in cluster F**

FL LUST **U001355277**
FL UST **N/A**

Relative:
Lower

LUST:

Actual:
6 ft.

Name: FORMER FLORIDA BLUEPRINT
Address: 101 S 12TH ST
City,State,Zip: TAMPA, FL 33602
Region: STATE
Facility Id: 8627847
Facility Status: CLOSED
Facility Type: C - Fuel user/Non-retail
Facility Phone: (813)221-2094
Facility Cleanup Rank: Not reported
District: Southwest District
Lat/Long (dms): 27 56 48.72 / 82 26 49.24
Section: Not reported
Township: Not reported
Range: Not reported
Feature: Not reported
Method: UNVR
Datum: 0
Score: Not reported
Score Effective Date: Not reported
Score When Ranked: Not reported
Operator: FL BLUEPRINT
Name Update: 2001-02-07 00:00:00
Address Update: Not reported

Petroleum Cleanup PCT Facility Score:

Facility Cleanup Status: CMPL - COMPLETED
Contact: ED MC GRAFF
Contact Company: BISSETT & MC GRAFF
Contact Address: 101 E KENNEDY BLVD
Contact City/State/Zip: TAMPA, FL 33602
Phone: (813)229-2929
Bad Address Ind: N
State: FL
Zip: 33602, 4207
Score: Not reported
Score Effective Date: Not reported
Related Party ID: 2149
Primary RP Role: ACCOUNT OWNER
RP Begin Date: 1987-01-01
RP Zip: 5133

Map ID
Direction
Distance
Elevation

MAP FINDINGS

Site

Database(s)

EDR ID Number
EPA ID Number

FORMER FLORIDA BLUEPRINT (Continued)

U001355277

RP Extension: Not reported

Discharge Cleanup Summary:

Discharge Date: 8/30/2000
PCT Discharge Combined: Not reported
Cleanup Required: R - CLEANUP REQUIRED
Discharge Cleanup Status: NFA - NFA COMPLETE
Disch Cleanup Status Date: 5/24/2001
Cleanup Work Status: COMPLETED
Information Source: D - DISCHARGE NOTIFICATION
Other Source Description: Not reported
Eligibility Indicator: I - INELIGIBLE
Site Manager: HEINTZ_C
Site Mgr End Date: 6/20/2001
Tank Office: PCLP29 - HILLSBOROUGH ENVIRONMENTAL PROTECTION COMMISSION

Contaminated Media:

Discharge Date: 8/30/2000
Pct Discharge Combined With: Not reported
Cleanup Required: R - CLEANUP REQUIRED
Discharge Cleanup Status: NFA - NFA COMPLETE
Disch Cleanup Status Date: 5/24/2001
Cleanup Work Status: COMPLETED
Information Source: D - DISCHARGE NOTIFICATION
Other Source Description: ESA II GW analysis
Elig Indicator: I - INELIGIBLE
Site Manager: HEINTZ_C
Site Mgr End Date: 6/20/2001
Tank Office: PCLP29 - HILLSBOROUGH ENVIRONM
Contaminated Drinking Wells: Not reported
Contaminated Monitoring Well: Not reported
Contaminated Soil: Yes
Contaminated Surface Water: No
Contaminated Ground Water: Yes
Pollutant: A - Leaded Gas
Pollutant Other Description: Not reported
Gallons Discharged: Not reported
Discharge Date: 8/30/2000
Pct Discharge Combined With: Not reported
Cleanup Required: R - CLEANUP REQUIRED
Discharge Cleanup Status: NFA - NFA COMPLETE
Disch Cleanup Status Date: 5/24/2001
Cleanup Work Status: COMPLETED
Information Source: D - DISCHARGE NOTIFICATION
Other Source Description: ESA II GW analysis
Elig Indicator: I - INELIGIBLE
Site Manager: HEINTZ_C
Site Mgr End Date: 6/20/2001
Tank Office: PCLP29 - HILLSBOROUGH ENVIRONM
Contaminated Drinking Wells: Not reported
Contaminated Monitoring Well: Not reported
Contaminated Soil: Yes
Contaminated Surface Water: No
Contaminated Ground Water: Yes
Pollutant: D - Vehicular Diesel
Pollutant Other Description: Not reported
Gallons Discharged: Not reported

Map ID
Direction
Distance
Elevation

MAP FINDINGS

Site

Database(s)

EDR ID Number
EPA ID Number

FORMER FLORIDA BLUEPRINT (Continued)

U001355277

Task Information:

District: SWD
Facility ID: 8627847
Facility Status: CLOSED
Facility Type: C - Fuel user/Non-retail -
County: HILLSBOROUGH
County ID: 29
Cleanup Eligibility Status: I
Source Effective Date: 05-11-2001
Discharge Date: 08-30-2000
Cleanup Required: R - CLEANUP REQUIRED
Discharge Cleanup Status: NFA - NFA COMPLETE
Disch Cleanup Status Date: 05-24-2001
SRC Action Type: NFA - NO FURTHER ACTION
SRC Submit Date: 02-09-2001
SRC Review Date: 02-09-2001
SRC Completion Status: A - APPROVED
SRC Issue Date: 05-24-2001
SRC Comment: Not reported
Cleanup Work Status: COMPLETED
Site Mgr: HEINTZ_C
Site Mgr End Date: 06-20-2001
Tank Office: PCLP29 - Hillsborough County
SR Task ID: 62737
SR Cleanup Responsible: -
SR Funding Eligibility Type: -
SR Actual Cost: Not reported
SR Completion Date: 11-22-2000
SR Payment Date: Not reported
SR Oral Date: Not reported
SR Written Date: 02-09-2001
SR Soil Removal: Y
SR Free Product Removal: N
SR Soil Tonnage Removed: 311
SR Soil Treatment: Y
SR Other Treatment: GW TREATMENT
SR Alternate Proc Received Date: Not reported
SR Alternate Procedure Status: Not reported
SR Alternate Procedure Status Date: Not reported
SR Alternate Procedure Comments: Not reported
SA Task ID: 74602
SA Cleanup Responsible: -
SA Funding Eligibility Type: -
SA Actual Cost: Not reported
SA Completion Date: Not reported
SA Payment Date: Not reported
RAP Task ID: 62720
RAP Cleanup Responsible ID: -
RAP Funding Eligibility Type: -
RAP Actual Cost: Not reported
RAP Completion Date: 05-24-2001
RAP Payment Date: Not reported
RAP Last Order Approved: Not reported
RA Task ID: 62719
RA Cleanup Responsible: -
RA Funding Eligibility Type: -
RA Years to Complete: 0

Map ID
Direction
Distance
Elevation

MAP FINDINGS

Site

Database(s)

EDR ID Number
EPA ID Number

FORMER FLORIDA BLUEPRINT (Continued)

U001355277

RA Actual Cost: Not reported

[Click here for Florida Oculus:](#)

UST:

Facility Id: 8627847
Facility Status: CLOSED
Type Description: Fuel user/Non-retail
Facility Phone: 8132212094
Region: STATE
Positioning Method: UNVR
Lat/Long (dms): 27 56 50 / 82 26 46

Owner:

Owner Id: 2149
Owner Name: BISSETT & MC GRAFF
Owner Address: 101 E KENNEDY BLVD
Owner Address 2: Not reported
Owner City,St,Zip: TAMPA, FL 33602
Owner Contact: ED MC GRAFF
Owner Phone: 8132292929

Tank Info:

Name: FORMER FLORIDA BLUEPRINT
Address: 101 S 12TH ST
City: TAMPA
Zip: 33602
Tank Id: 1
Status: Removed
Status Date: Not reported
Install Date: 7/1/1969
Substance: Leaded gas
Content Description: Leaded Gas
Gallons: 4000
Vessel Indicator: TANK
Tank Location: UNDERGROUND
DEP Contractor: P

Name: FORMER FLORIDA BLUEPRINT
Address: 101 S 12TH ST
City: TAMPA
Zip: 33602
Tank Id: 2
Status: Removed
Status Date: Not reported
Install Date: 7/1/1969
Substance: Vehicular diesel
Content Description: Vehicular Diesel
Gallons: 4000
Vessel Indicator: TANK
Tank Location: UNDERGROUND
DEP Contractor: P

Name: FORMER FLORIDA BLUEPRINT
Address: 101 S 12TH ST
City: TAMPA
Zip: 33602

Map ID
Direction
Distance
Elevation

MAP FINDINGS

Site

Database(s)

EDR ID Number
EPA ID Number

FORMER FLORIDA BLUEPRINT (Continued)

U001355277

Tank Id: 3
Status: Removed
Status Date: 11/01/2000
Install Date: 7/1/1969
Substance: Waste oil
Content Description: Waste Oil
Gallons: 1000
Vessel Indicator: TANK
Tank Location: UNDERGROUND
DEP Contractor: P

[Click here for Florida Oculus:](#)

F127
ENE
< 1/8
0.092 mi.
486 ft.

FORMER BLUEPRINT COMPANY
101 S 12TH ST
TAMPA, FL 33602
Site 8 of 22 in cluster F

RCRA-VSQQ 1014466498
FLT020071619

Relative:
Lower
Actual:
6 ft.

RCRA-VSQQ:
Date Form Received by Agency: 2002-12-20 00:00:00.0
Handler Name: FORMER BLUEPRINT COMPANY
Handler Address: 101 S 12TH ST
Handler City,State,Zip: TAMPA, FL 33602-4207
EPA ID: FLT020071619
Contact Name: Not reported
Contact Address: Not reported
Contact City,State,Zip: Not reported
Contact Telephone: Not reported
Contact Fax: Not reported
Contact Email: Not reported
Contact Title: Not reported
EPA Region: 04
Land Type: Other
Federal Waste Generator Description: Conditionally Exempt Small Quantity Generator
Non-Notifier: Not reported
Biennial Report Cycle: Not reported
Accessibility: Not reported
Active Site Indicator: Handler Activities
State District Owner: FL
State District: SW
Mailing Address: Not reported
Mailing City,State,Zip: Not reported
Owner Name: Not reported
Owner Type: Not reported
Operator Name: Not reported
Operator Type: Not reported
Short-Term Generator Activity: Yes
Importer Activity: No
Mixed Waste Generator: No
Transporter Activity: No
Transfer Facility Activity: No
Recycler Activity with Storage: No
Small Quantity On-Site Burner Exemption: No
Smelting Melting and Refining Furnace Exemption: No
Underground Injection Control: No
Off-Site Waste Receipt: No

Map ID
Direction
Distance
Elevation

MAP FINDINGS

Site

Database(s)

EDR ID Number
EPA ID Number

FORMER BLUEPRINT COMPANY (Continued)

1014466498

Universal Waste Indicator:	No
Universal Waste Destination Facility:	No
Federal Universal Waste:	No
Active Site Fed-Reg Treatment Storage and Disposal Facility:	Not reported
Active Site Converter Treatment storage and Disposal Facility:	Not reported
Active Site State-Reg Treatment Storage and Disposal Facility:	Not reported
Active Site State-Reg Handler:	---
Federal Facility Indicator:	Not reported
Hazardous Secondary Material Indicator:	NN
Sub-Part K Indicator:	Not reported
Commercial TSD Indicator:	No
Treatment Storage and Disposal Type:	Not reported
2018 GPRA Permit Baseline:	Not on the Baseline
2018 GPRA Renewals Baseline:	Not on the Baseline
Permit Renewals Workload Universe:	Not reported
Permit Workload Universe:	Not reported
Permit Progress Universe:	Not reported
Post-Closure Workload Universe:	Not reported
Closure Workload Universe:	Not reported
202 GPRA Corrective Action Baseline:	No
Corrective Action Workload Universe:	No
Subject to Corrective Action Universe:	No
Non-TSDFs Where RCRA CA has Been Imposed Universe:	No
TSDFs Potentially Subject to CA Under 3004 (u)/(v) Universe:	No
TSDFs Only Subject to CA under Discretionary Auth Universe:	No
Corrective Action Priority Ranking:	No NCAPS ranking
Environmental Control Indicator:	No
Institutional Control Indicator:	No
Human Exposure Controls Indicator:	N/A
Groundwater Controls Indicator:	N/A
Operating TSDF Universe:	Not reported
Full Enforcement Universe:	Not reported
Significant Non-Complier Universe:	No
Unaddressed Significant Non-Complier Universe:	No
Addressed Significant Non-Complier Universe:	No
Significant Non-Complier With a Compliance Schedule Universe:	No
Financial Assurance Required:	Not reported
Handler Date of Last Change:	2011-06-23 16:56:54.0
Recognized Trader-Importer:	No
Recognized Trader-Exporter:	No
Importer of Spent Lead Acid Batteries:	No
Exporter of Spent Lead Acid Batteries:	No
Recycler Activity Without Storage:	Not reported
Manifest Broker:	Not reported
Sub-Part P Indicator:	No

Historic Generators:

Receive Date:	2002-12-20 00:00:00.0
Handler Name:	FORMER BLUEPRINT COMPANY
Federal Waste Generator Description:	Conditionally Exempt Small Quantity Generator
State District Owner:	FL
Large Quantity Handler of Universal Waste:	No
Recognized Trader Importer:	No
Recognized Trader Exporter:	No
Spent Lead Acid Battery Importer:	No
Spent Lead Acid Battery Exporter:	No

Map ID
Direction
Distance
Elevation

MAP FINDINGS

Site

Database(s)

EDR ID Number
EPA ID Number

FORMER BLUEPRINT COMPANY (Continued)

1014466498

Current Record: Yes
Non Storage Recycler Activity: Not reported
Electronic Manifest Broker: Not reported

List of NAICS Codes and Descriptions:
NAICS Codes: No NAICS Codes Found

Facility Has Received Notices of Violations:
Violations: No Violations Found

Evaluation Action Summary:
Evaluations: No Evaluations Found

H128
East
< 1/8
0.095 mi.
502 ft.

CHANNELSIDE APARTMENTS
120 S MERIDIAN AVE
TAMPA, FL 33602

FINDS 1014882113
ECHO N/A

Site 3 of 8 in cluster H

Relative:
Lower
Actual:
5 ft.

FINDS:
Registry ID: 110044265684

Click Here:

Environmental Interest/Information System:

US National Pollutant Discharge Elimination System (NPDES) module of the Compliance Information System (ICIS) tracks surface water permits issued under the Clean Water Act. Under NPDES, all facilities that discharge pollutants from any point source into waters of the United States are required to obtain a permit. The permit will likely contain limits on what can be discharged, impose monitoring and reporting requirements, and include other provisions to ensure that the discharge does not adversely affect water quality.

[Click this hyperlink](#) while viewing on your computer to access additional FINDS: detail in the EDR Site Report.

ECHO:

Envid: 1014882113
Registry ID: 110044265684
DFR URL: <http://echo.epa.gov/detailed-facility-report?fid=110044265684>
Name: CHANNELSIDE APARTMENTS
Address: 120 S MERIDIAN AVE
City,State,Zip: TAMPA, FL 33602

Map ID
Direction
Distance
Elevation

MAP FINDINGS

EDR ID Number
EPA ID Number

	Site	Database(s)	EDR ID Number EPA ID Number
H129 East < 1/8 0.095 mi. 502 ft.	CHANNELSIDE APARTMENTS 120 S MERIDIAN AVE TAMPA, FL Site 4 of 8 in cluster H	FL NPDES	S111311006 N/A

Relative:	WASTEWATER:	
Lower	Name:	CHANNELSIDE APARTMENTS
	Address:	120 S MERIDIAN AVE
Actual:	City,State,Zip:	TAMPA, FL
5 ft.	Facility ID:	FLR10KX81
	Facility Type:	Construction Stormwater GP
	Status:	Active - Existing, permitted facility/site for which effluent, reclaimed water or wastewater residual discharge into the environment and/or monitoring is taking place.
	District Office:	TLST
	NPDES Permitted Site:	Not reported
	Environmental Interest:	Not reported
	Owner Type:	Private
	Permit Capacity:	Not reported
	Party Name:	Arturo Pena, PMTE
	Company Name:	RD Channelside, LLC
	RP Address:	315 S. Biscayne Blvd
	RP Address 2:	Not reported
	RP City,Stat,Zip:	Miami FL 33131
	Telephone:	3054609993
	Email:	apena@relatedgroup.com
	Issue Date:	09/15/2011
	Effective Date:	09/15/2011
	Expiration Date:	09/14/2016
	DOC Description:	Generic Permit
	Latitude Degrees:	27
	Latitude Minutes:	56
	Latitude Seconds:	44.94
	Longitude Degrees:	82
	Longitude Minutes:	26
	Longitude Seconds:	49.3
	Treatment:	Not reported
	Decode For Fstatus:	Active

I130 WSW < 1/8 0.096 mi. 507 ft.	FYFE DAVID F 290 S TAMPA TAMPA, FL Site 3 of 23 in cluster I	EDR Hist Auto	1009104599 N/A
Relative:	EDR Hist Auto		
Lower			
Actual:	Year: Name:	Type:	
2 ft.	1944 FYFE DAVID F	AUTOMOBILE REPAIRING	

Map ID
Direction
Distance
Elevation

MAP FINDINGS

Site

Database(s)

EDR ID Number
EPA ID Number

D131
SW
< 1/8
0.097 mi.
511 ft.

CITY OF TAMPA CONVENTION CENTER
333 S FRANKLIN ST
TAMPA, FL 33602
Site 20 of 31 in cluster D

FL AST
FL AIRS
FL ASBESTOS
FL Financial Assurance

S109147979
N/A

Relative:
Lower
Actual:
1 ft.

AST:
Name: TAMPA CONVENTION CENTER
Address: 333 S FRANKLIN ST
Facility ID: 9810663
Facility Status: OPEN
Type Description: Local Government
Facility Phone: 8133481154
DEP Contractor Own: C
Region: STATE
Positioning Method: Not reported
Lat/Long (dms): Not reported

Owner:
Owner Id: 63401
Owner Name: TAMPA CONVENTION CENTER
Owner Address: 333 S FRANKLIN ST
Owner Address 2: Not reported
Owner City,St,Zip: TAMPA, FL 33602
Owner Contact: BRIAN HUNTER
Owner Phone: 8132747783

Tank Id: 1
Status: In service
Status Date: 08/01/2008
Install Date: 1/1/1989
Substance: Diesel-emergen generator
Content Description: Emerg Generator Diesel
Gallons: 4000
Tank Location: ABOVEGROUND

Construction:
Tank Id: 1
Construction Category: Primary Construction
Construction Description: Steel

Tank Id: 1
Construction Category: Overfill/Spill
Construction Description: Level gauges/alarms

Tank Id: 1
Construction Category: Secondary Containment
Construction Description: AST containment

Tank Id: 1
Construction Category: Overfill/Spill
Construction Description: Tight fill

Tank Id: 1
Construction Category: Overfill/Spill
Construction Description: DEP approved protection

Map ID
Direction
Distance
Elevation

MAP FINDINGS

Site

Database(s)

EDR ID Number
EPA ID Number

CITY OF TAMPA CONVENTION CENTER (Continued)

S109147979

Monitoring:

Tank ID: 1
Monitoring Description: Visual inspection of ASTs

Piping:

Tank ID: 1
Piping Category: Miscellaneous Attributes
Piping Description: Suction piping system

Tank ID: 1
Piping Category: Corrosion Protection
Piping Description: External protective coating

Tank ID: 1
Piping Category: Primary Construction
Piping Description: Steel/galvanized metal

Tank ID: 1
Piping Category: Miscellaneous Attributes
Piping Description: Abv, no soil contact

[Click here for Florida Oculus:](#)

AIRS:

Name: CITY OF TAMPA CONVENTION CENTER
Address: 333 S FRANKLIN ST
City,State,Zip: TAMPA, FL 33602
Facility ID: 571386
Facility Status: A
Office: SWHI
Category: POINT
Owner Name: City Of Tampa Convention Center
SIC Code: Electric, Gas And Sanitary Services
Title V: N
Contact Name: Brian Hunter
Contact Address: 333 S Franklin St
Contact Address 2: Not reported
Contact City: Tampa
Issue Date: 06/10/2013
Contact Zip Code: 33602
Contact Zip4: 5331
Contact Phone: 813-274-7783
Contact EMail: Brian.hunter@tampaconventioncenter.com
Permit Number: 0571386002AG
Expiration Date: 06/10/2018
UTM Zone: 17
UTM North: 3091.57000
UTM East: 356.829999
Latitude Direction: 27
Latitude Minute: 56
Latitude Second: 29.1624000
Longitude Direction: 82
Longitude Minute: 27
Longitude Second: 18.9971999
NAICS: Not reported

Map ID
Direction
Distance
Elevation

MAP FINDINGS

Site

Database(s)

EDR ID Number
EPA ID Number

CITY OF TAMPA CONVENTION CENTER (Continued)

S109147979

Type:	Not reported
Primary Resp. Official:	Not reported
Primary Resp. Official Address 1:	Not reported
Primary Resp. Official Address2:	Not reported
Primary Resp. Official City:	Not reported
Primary Resp. Official State:	Not reported
Primary Resp. Official Zip5:	Not reported
Primary Resp. Official Phone:	Not reported
Primary Resp. Official Email:	Not reported
Owner/Auth. Representative Address1:	Not reported
Owner/Auth. Representative Address2:	Not reported
Owner/Auth. Representative City:	Not reported
Owner/Auth. Representative State:	Not reported
Owner/Auth. Representative Zip5:	Not reported
Owner/Auth. Representative Phone:	Not reported
Owner/Auth. Representative Email:	Not reported
Name:	CITY OF TAMPA CONVENTION CENTER
Address:	333 S FRANKLIN ST
City,State,Zip:	TAMPA, FL 33602
Facility ID:	571386
Facility Status:	A
Office:	SWHI
Category:	POINT
Owner Name:	City Of Tampa Convention Center
SIC Code:	Electric, Gas And Sanitary Services
Title V:	N
Contact Name:	Brian Hunter
Contact Address:	333 S Franklin St
Contact Address 2:	Not reported
Contact City:	Tampa
Issue Date:	01/27/2014
Contact Zip Code:	33602
Contact Zip4:	5331
Contact Phone:	813-274-7783
Contact EMail:	Brian.hunter@tampaconventioncenter.com
Permit Number:	0571386003AG
Expiration Date:	12/02/2018
UTM Zone:	17
UTM North:	3091.57
UTM East:	356.83
Latitude Direction:	27
Latitude Minute:	56
Latitude Second:	29.1624
Longitude Direction:	82
Longitude Minute:	27
Longitude Second:	18.9972
NAICS:	Not reported
Type:	Not reported
Primary Resp. Official:	Not reported
Primary Resp. Official Address 1:	Not reported
Primary Resp. Official Address2:	Not reported
Primary Resp. Official City:	Not reported
Primary Resp. Official State:	Not reported
Primary Resp. Official Zip5:	Not reported
Primary Resp. Official Phone:	Not reported
Primary Resp. Official Email:	Not reported

Map ID
Direction
Distance
Elevation

MAP FINDINGS

Site

Database(s)

EDR ID Number
EPA ID Number

CITY OF TAMPA CONVENTION CENTER (Continued)

S109147979

Owner/Auth. Representative Address1:	Not reported
Owner/Auth. Representative Address2:	Not reported
Owner/Auth. Representative City:	Not reported
Owner/Auth. Representative State:	Not reported
Owner/Auth. Representative Zip5:	Not reported
Owner/Auth. Representative Phone:	Not reported
Owner/Auth. Representative Email:	Not reported
Name:	CITY OF TAMPA CONVENTION CENTER
Address:	333 S FRANKLIN ST
City,State,Zip:	TAMPA, FL 33602
Facility ID:	571386
Facility Status:	A
Office:	SWHI
Category:	POINT
Owner Name:	City Of Tampa Convention Center
SIC Code:	Electric, Gas And Sanitary Services
Title V:	N
Contact Name:	Brian Hunter
Contact Address:	333 S Franklin St
Contact Address 2:	Not reported
Contact City:	Tampa
Issue Date:	12/02/2018
Contact Zip Code:	33602
Contact Zip4:	5331
Contact Phone:	813-274-7783
Contact EMail:	Brian.hunter@tampaconventioncenter.com
Permit Number:	0571386004AG
Expiration Date:	12/02/2023
UTM Zone:	17
UTM North:	3091.57
UTM East:	356.83
Latitude Direction:	27
Latitude Minute:	56
Latitude Second:	29.1624
Longitude Direction:	82
Longitude Minute:	27
Longitude Second:	18.9972
NAICS:	Electric Bulk Power Transmission And Control
Type:	Reciprocating Internal Combustion Engines
Primary Resp. Official:	Not reported
Primary Resp. Official Address 1:	Not reported
Primary Resp. Official Address2:	Not reported
Primary Resp. Official City:	Not reported
Primary Resp. Official State:	Not reported
Primary Resp. Official Zip5:	Not reported
Primary Resp. Official Phone:	Not reported
Primary Resp. Official Email:	Not reported
Owner/Auth. Representative Address1:	333 S Franklin St
Owner/Auth. Representative Address2:	Not reported
Owner/Auth. Representative City:	Tampa
Owner/Auth. Representative State:	FL
Owner/Auth. Representative Zip5:	33602
Owner/Auth. Representative Phone:	813-274-7783
Owner/Auth. Representative Email:	Brian.hunter@tampaconventioncenter.com

Map ID
Direction
Distance
Elevation

MAP FINDINGS

Site

Database(s)

EDR ID Number
EPA ID Number

CITY OF TAMPA CONVENTION CENTER (Continued)

S109147979

ASBESTOS:

Name: TAMPA CONVENTION CENTER
Address: 333 S. FRANKLIN ST.
City,State,Zip: TAMPA, FL 33602
Facility ID: AS05711635
Notification ID: 106634
Notification Type: COURTESY
Project Type: RENOVATION
Notification Status: REVIEWED
Site Name: INTERIOR
Ordered Demolition?: N
Annual Notification: Not reported
Owner Name: CITYOF TAMPA
Contractor Name: KIMMINS CONTRACTING CORPORATION
Start Date: 03/24/2020
Finish Date: 04/15/2020
Cementitious RACM: Not reported
Cementitious SF: Not reported
Floor RACM: Not reported
Floor SF: Not reported
Pipe RACM: Not reported
Pipe SF: Not reported
CF RACM: Not reported
Roof RACM: Not reported
Roof SF: Not reported
Surface Mat RACM: Not reported
Surface Mat SF: Not reported
Waste Disposal Site: ENTERPRISE LF & RECYC (FKA SID LARKIN & SON, INC.)
Waste Disposal Address: 41111 ENTERPRISE ROAD
Waste Disposal City: DADE CITY
Waste Disposal State: FL
Waste Disposal Zip: 33525
Transporter Name: Not reported
Contractor is Transporter: Y
Waste Disp ID: 87895
Waste Disp Source: W
Transporter Address: Not reported
Transporter City: Not reported
Transporter State: FL
Transporter Zip: Not reported
Date Receive: 03/20/2020

Name: TAMPA CONVENTION CENTER
Address: 333 S. FRANKLIN ST.
City,State,Zip: TAMPA, FL 33602
Facility ID: AS05711635
Notification ID: 106634
Notification Type: COURTESY
Project Type: RENOVATION
Notification Status: REVIEWED
Site Name: INTERIOR
Ordered Demolition?: N
Annual Notification: Not reported
Owner Name: CITYOF TAMPA
Contractor Name: KIMMINS CONTRACTING CORPORATION
Start Date: 03/24/2020
Finish Date: 04/15/2020

Map ID
Direction
Distance
Elevation

MAP FINDINGS

Site

Database(s)

EDR ID Number
EPA ID Number

CITY OF TAMPA CONVENTION CENTER (Continued)

S109147979

Cementitious RACM:	Not reported
Cementitious SF:	Not reported
Floor RACM:	Not reported
Floor SF:	Not reported
Pipe RACM:	Not reported
Pipe SF:	Not reported
CF RACM:	Not reported
Roof RACM:	Not reported
Roof SF:	Not reported
Surface Mat RACM:	Not reported
Surface Mat SF:	Not reported
Waste Disposal Site:	ENTERPRISE LF & RECYC (FKA SID LARKIN & SON, INC.)
Waste Disposal Address:	41111 ENTERPRISE ROAD
Waste Disposal City:	DADE CITY
Waste Disposal State:	FL
Waste Disposal Zip:	33525
Transporter Name:	Not reported
Contractor is Transporter:	Y
Waste Disp ID:	87895
Waste Disp Source:	W
Transporter Address:	Not reported
Transporter City:	Not reported
Transporter State:	FL
Transporter Zip:	Not reported
Date Receive:	03/20/2020

Name:	TAMPA CONVENTION CENTER
Address:	333 S. FRANKLIN ST.
City,State,Zip:	TAMPA, FL 33602
Facility ID:	AS05711635
Notification ID:	106634
Notification Type:	COURTESY
Project Type:	RENOVATION
Notification Status:	REVIEWED
Site Name:	INTERIOR
Ordered Demolition?:	N
Annual Notification:	Not reported
Owner Name:	CITYOF TAMPA
Contractor Name:	KIMMINS CONTRACTING CORPORATION
Start Date:	03/24/2020
Finish Date:	04/15/2020
Cementitious RACM:	Not reported
Cementitious SF:	Not reported
Floor RACM:	Not reported
Floor SF:	Not reported
Pipe RACM:	Not reported
Pipe SF:	Not reported
CF RACM:	Not reported
Roof RACM:	Not reported
Roof SF:	Not reported
Surface Mat RACM:	Not reported
Surface Mat SF:	Not reported
Waste Disposal Site:	ENTERPRISE LF & RECYC (FKA SID LARKIN & SON, INC.)
Waste Disposal Address:	41111 ENTERPRISE ROAD
Waste Disposal City:	DADE CITY
Waste Disposal State:	FL
Waste Disposal Zip:	33525

Map ID
Direction
Distance
Elevation

MAP FINDINGS

Site

Database(s)

EDR ID Number
EPA ID Number

CITY OF TAMPA CONVENTION CENTER (Continued)

S109147979

Transporter Name: Not reported
Contractor is Transporter: Y
Waste Disp ID: 87895
Waste Disp Source: W
Transporter Address: Not reported
Transporter City: Not reported
Transporter State: FL
Transporter Zip: Not reported
Date Receive: 03/20/2020

FL Financial Assurance 3:

Name: TAMPA CONVENTION CENTER
Address: 333 S FRANKLIN ST
City,State,Zip: TAMPA, FL 33602
Region: 3
Facility ID: 9810663
Facility Phone: 8133481154
Facility Status: OPEN
Facility Type: H
Type Description: Local Government
DEP CO: C
Financial Responsibility: LOCAL GOVERNMENTS - FINANCIAL TEST
Insurance Company: Not reported
Effective Date: 05/04/2016
Expire Date: 05/04/2017
Owner ID: 63401
Owner Name: TAMPA CONVENTION CENTER
Owner Address: 333 S FRANKLIN ST
Owner Address2: Not reported
Owner City,St,Zip: TAMPA, FL 33602
Contact: BRIAN HUNTER
Resp Party Phone: 8132747783

Name: TAMPA CONVENTION CENTER
Address: 333 S FRANKLIN ST
City,State,Zip: TAMPA, FL 33602
Region: 3
Facility ID: 9810663
Facility Phone: 8133481154
Facility Status: OPEN
Facility Type: H
Type Description: Local Government
DEP CO: C
Financial Responsibility: LOCAL GOVERNMENTS - FINANCIAL TEST
Insurance Company: Not reported
Effective Date: 05/19/2015
Expire Date: 05/19/2016
Owner ID: 63401
Owner Name: TAMPA CONVENTION CENTER
Owner Address: 333 S FRANKLIN ST
Owner Address2: Not reported
Owner City,St,Zip: TAMPA, FL 33602
Contact: BRIAN HUNTER
Resp Party Phone: 8132747783

Name: TAMPA CONVENTION CENTER
Address: 333 S FRANKLIN ST

Map ID
Direction
Distance
Elevation

MAP FINDINGS

Site

Database(s)

EDR ID Number
EPA ID Number

CITY OF TAMPA CONVENTION CENTER (Continued)

S109147979

City,State,Zip: TAMPA, FL 33602
Region: 3
Facility ID: 9810663
Facility Phone: 8133481154
Facility Status: OPEN
Facility Type: H
Type Description: Local Government
DEP CO: C
Financial Responsibility: SELF-INSURANCE - LETTER FROM CHIEF FINANCIAL OFFIC
Insurance Company: Not reported
Effective Date: 01/29/2009
Expire Date: 01/30/2010
Owner ID: 63401
Owner Name: TAMPA CONVENTION CENTER
Owner Address: 333 S FRANKLIN ST
Owner Address2: Not reported
Owner City,St,Zip: TAMPA, FL 33602
Contact: BRIAN HUNTER
Resp Party Phone: 8132747783

Name: TAMPA CONVENTION CENTER
Address: 333 S FRANKLIN ST
City,State,Zip: TAMPA, FL 33602
Region: 3
Facility ID: 9810663
Facility Phone: 8133481154
Facility Status: OPEN
Facility Type: H
Type Description: Local Government
DEP CO: C
Financial Responsibility: SELF-INSURANCE - LETTER FROM CHIEF FINANCIAL OFFIC
Insurance Company: Not reported
Effective Date: 04/15/2009
Expire Date: 04/15/2010
Owner ID: 63401
Owner Name: TAMPA CONVENTION CENTER
Owner Address: 333 S FRANKLIN ST
Owner Address2: Not reported
Owner City,St,Zip: TAMPA, FL 33602
Contact: BRIAN HUNTER
Resp Party Phone: 8132747783

Name: TAMPA CONVENTION CENTER
Address: 333 S FRANKLIN ST
City,State,Zip: TAMPA, FL 33602
Region: 3
Facility ID: 9810663
Facility Phone: 8133481154
Facility Status: OPEN
Facility Type: H
Type Description: Local Government
DEP CO: C
Financial Responsibility: SELF-INSURANCE - LETTER FROM CHIEF FINANCIAL OFFIC
Insurance Company: Not reported
Effective Date: 04/15/2010
Expire Date: 04/15/2011
Owner ID: 63401

Map ID
Direction
Distance
Elevation

MAP FINDINGS

Site

Database(s)

EDR ID Number
EPA ID Number

CITY OF TAMPA CONVENTION CENTER (Continued)

S109147979

Owner Name: TAMPA CONVENTION CENTER
Owner Address: 333 S FRANKLIN ST
Owner Address2: Not reported
Owner City,St,Zip: TAMPA, FL 33602
Contact: BRIAN HUNTER
Resp Party Phone: 8132747783

Name: TAMPA CONVENTION CENTER
Address: 333 S FRANKLIN ST
City,State,Zip: TAMPA, FL 33602
Region: 3
Facility ID: 9810663
Facility Phone: 8133481154
Facility Status: OPEN
Facility Type: H
Type Description: Local Government
DEP CO: C
Financial Responsibility: SELF-INSURANCE - LETTER FROM CHIEF FINANCIAL OFFIC
Insurance Company: Not reported
Effective Date: 04/15/2011
Expire Date: 04/15/2012
Owner ID: 63401
Owner Name: TAMPA CONVENTION CENTER
Owner Address: 333 S FRANKLIN ST
Owner Address2: Not reported
Owner City,St,Zip: TAMPA, FL 33602
Contact: BRIAN HUNTER
Resp Party Phone: 8132747783

Name: TAMPA CONVENTION CENTER
Address: 333 S FRANKLIN ST
City,State,Zip: TAMPA, FL 33602
Region: 3
Facility ID: 9810663
Facility Phone: 8133481154
Facility Status: OPEN
Facility Type: H
Type Description: Local Government
DEP CO: C
Financial Responsibility: SELF-INSURANCE - LETTER FROM CHIEF FINANCIAL OFFIC
Insurance Company: Not reported
Effective Date: 04/15/2014
Expire Date: 04/15/2015
Owner ID: 63401
Owner Name: TAMPA CONVENTION CENTER
Owner Address: 333 S FRANKLIN ST
Owner Address2: Not reported
Owner City,St,Zip: TAMPA, FL 33602
Contact: BRIAN HUNTER
Resp Party Phone: 8132747783

Map ID
Direction
Distance
Elevation

MAP FINDINGS

EDR ID Number
EPA ID Number

D132 SW < 1/8 0.097 mi. 511 ft.	FUJI PHOTO FILM USA - CONV CTR 333 S FRANKLIN ST TAMPA, FL 33602 Site 21 of 31 in cluster D	FINDS ECHO	1011438415 N/A
---	--	-----------------------------	---------------------------------

Relative: FINDS:
Lower Registry ID: 110035584169

Actual:
1 ft. Click Here:

Environmental Interest/Information System:

RCRAInfo is a national information system that supports the Resource Conservation and Recovery Act (RCRA) program through the tracking of events and activities related to facilities that generate, transport, and treat, store, or dispose of hazardous waste. RCRAInfo allows RCRA program staff to track the notification, permit, compliance, and corrective action activities required under RCRA.

Florida Environmental System Today Application (FIESTA) Data Maintenance (FDM) system maintains entity, environmental interest and affiliation data for the State of Florida.

[Click this hyperlink](#) while viewing on your computer to access additional FINDS: detail in the EDR Site Report.

ECHO:

Envid:	1011438415
Registry ID:	110035584169
DFR URL:	http://echo.epa.gov/detailed-facility-report?fid=110035584169
Name:	FUJI PHOTO FILM USA - CONV CTR
Address:	333 S FRANKLIN ST
City,State,Zip:	TAMPA, FL 33602

D133 SW < 1/8 0.097 mi. 511 ft.	FJI PHOTO FILM USA INC 333 S FRANKLIN ST (CONVENTION CENTER) TAMPA, FL 33602 Site 22 of 31 in cluster D	FINDS ECHO	1011405498 N/A
---	--	-----------------------------	---------------------------------

Relative: FINDS:
Lower Registry ID: 110035458796

Actual:
1 ft. Click Here:

Environmental Interest/Information System:

RCRAInfo is a national information system that supports the Resource Conservation and Recovery Act (RCRA) program through the tracking of events and activities related to facilities that generate, transport, and treat, store, or dispose of hazardous waste. RCRAInfo allows RCRA program staff to track the notification, permit, compliance, and corrective action activities required under RCRA.

Florida Environmental System Today Application (FIESTA) Data Maintenance (FDM) system maintains entity, environmental interest and affiliation data for the State of Florida.

[Click this hyperlink](#) while viewing on your computer to access additional FINDS: detail in the EDR Site Report.

ECHO:

Envid:	1011405498
Registry ID:	110035458796
DFR URL:	http://echo.epa.gov/detailed-facility-report?fid=110035458796

Map ID
Direction
Distance
Elevation

MAP FINDINGS

Site

Database(s)

EDR ID Number
EPA ID Number

FJI PHOTO FILM USA INC (Continued)

1011405498

Name: FJI PHOTO FILM USA INC
Address: 333 S FRANKLIN ST (CONVENTION CENTER)
City,State,Zip: TAMPA, FL 33602

D134
SW
< 1/8
0.097 mi.
511 ft.

FUJI PHOTO FILM USA INC
333 S FRANKLIN ST
TAMPA, FL 33602

RCRA-VSQQ

1014468698
FLT990064487

Site 23 of 31 in cluster D

Relative:
Lower

RCRA-VSQQ:

Actual:
1 ft.

Date Form Received by Agency: 1999-12-28 00:00:00.0
Handler Name: FUJI PHOTO FILM USA INC
Handler Address: 333 S FRANKLIN ST
Handler City,State,Zip: TAMPA, FL 33602-5331
EPA ID: FLT990064487
Contact Name: Not reported
Contact Address: Not reported
Contact City,State,Zip: Not reported
Contact Telephone: Not reported
Contact Fax: Not reported
Contact Email: Not reported
Contact Title: Not reported
EPA Region: 04
Land Type: Other
Federal Waste Generator Description: Conditionally Exempt Small Quantity Generator
Non-Notifier: Not reported
Biennial Report Cycle: Not reported
Accessibility: Not reported
Active Site Indicator: Handler Activities
State District Owner: FL
State District: SW
Mailing Address: Not reported
Mailing City,State,Zip: Not reported
Owner Name: Not reported
Owner Type: Not reported
Operator Name: Not reported
Operator Type: Not reported
Short-Term Generator Activity: Yes
Importer Activity: No
Mixed Waste Generator: No
Transporter Activity: No
Transfer Facility Activity: No
Recycler Activity with Storage: No
Small Quantity On-Site Burner Exemption: No
Smelting Melting and Refining Furnace Exemption: No
Underground Injection Control: No
Off-Site Waste Receipt: No
Universal Waste Indicator: No
Universal Waste Destination Facility: No
Federal Universal Waste: No
Active Site Fed-Reg Treatment Storage and Disposal Facility: Not reported
Active Site Converter Treatment storage and Disposal Facility: Not reported
Active Site State-Reg Treatment Storage and Disposal Facility: Not reported
Active Site State-Reg Handler: ---
Federal Facility Indicator: Not reported
Hazardous Secondary Material Indicator: NN
Sub-Part K Indicator: Not reported

Map ID
Direction
Distance
Elevation

MAP FINDINGS

Site

Database(s)

EDR ID Number
EPA ID Number

FUJI PHOTO FILM USA INC (Continued)

1014468698

Commercial TSD Indicator:	No
Treatment Storage and Disposal Type:	Not reported
2018 GPRA Permit Baseline:	Not on the Baseline
2018 GPRA Renewals Baseline:	Not on the Baseline
Permit Renewals Workload Universe:	Not reported
Permit Workload Universe:	Not reported
Permit Progress Universe:	Not reported
Post-Closure Workload Universe:	Not reported
Closure Workload Universe:	Not reported
202 GPRA Corrective Action Baseline:	No
Corrective Action Workload Universe:	No
Subject to Corrective Action Universe:	No
Non-TSDFs Where RCRA CA has Been Imposed Universe:	No
TSDFs Potentially Subject to CA Under 3004 (u)/(v) Universe:	No
TSDFs Only Subject to CA under Discretionary Auth Universe:	No
Corrective Action Priority Ranking:	No NCAPS ranking
Environmental Control Indicator:	No
Institutional Control Indicator:	No
Human Exposure Controls Indicator:	N/A
Groundwater Controls Indicator:	N/A
Operating TSDF Universe:	Not reported
Full Enforcement Universe:	Not reported
Significant Non-Complier Universe:	No
Unaddressed Significant Non-Complier Universe:	No
Addressed Significant Non-Complier Universe:	No
Significant Non-Complier With a Compliance Schedule Universe:	No
Financial Assurance Required:	Not reported
Handler Date of Last Change:	2011-06-23 16:56:54.0
Recognized Trader-Importer:	No
Recognized Trader-Exporter:	No
Importer of Spent Lead Acid Batteries:	No
Exporter of Spent Lead Acid Batteries:	No
Recycler Activity Without Storage:	Not reported
Manifest Broker:	Not reported
Sub-Part P Indicator:	No

Historic Generators:

Receive Date:	1999-12-28 00:00:00.0
Handler Name:	FUJI PHOTO FILM USA INC
Federal Waste Generator Description:	Conditionally Exempt Small Quantity Generator
State District Owner:	FL
Large Quantity Handler of Universal Waste:	No
Recognized Trader Importer:	No
Recognized Trader Exporter:	No
Spent Lead Acid Battery Importer:	No
Spent Lead Acid Battery Exporter:	No
Current Record:	Yes
Non Storage Recycler Activity:	Not reported
Electronic Manifest Broker:	Not reported

List of NAICS Codes and Descriptions:

NAICS Codes:	No NAICS Codes Found
--------------	----------------------

Facility Has Received Notices of Violations:

Violations:	No Violations Found
-------------	---------------------

Map ID
Direction
Distance
Elevation

MAP FINDINGS

Site

Database(s)

EDR ID Number
EPA ID Number

FUJI PHOTO FILM USA INC (Continued)

1014468698

Evaluation Action Summary:
Evaluations:

No Evaluations Found

D135
SW
< 1/8
0.097 mi.
511 ft.

FUJI PHOTO FILM USA - CONV CTR
333 S FRANKLIN ST
TAMPA, FL 33602

RCRA-VSQQ

1014468477
FLT990062044

Site 24 of 31 in cluster D

Relative:
Lower
Actual:
1 ft.

RCRA-VSQQ:

Date Form Received by Agency:	1999-02-05 00:00:00.0
Handler Name:	FUJI PHOTO FILM USA - CONV CTR
Handler Address:	333 S FRANKLIN ST
Handler City,State,Zip:	TAMPA, FL 33602-5331
EPA ID:	FLT990062044
Contact Name:	Not reported
Contact Address:	Not reported
Contact City,State,Zip:	Not reported
Contact Telephone:	Not reported
Contact Fax:	Not reported
Contact Email:	Not reported
Contact Title:	Not reported
EPA Region:	04
Land Type:	Other
Federal Waste Generator Description:	Conditionally Exempt Small Quantity Generator
Non-Notifier:	Not reported
Biennial Report Cycle:	Not reported
Accessibility:	Not reported
Active Site Indicator:	Handler Activities
State District Owner:	FL
State District:	SW
Mailing Address:	Not reported
Mailing City,State,Zip:	Not reported
Owner Name:	Not reported
Owner Type:	Not reported
Operator Name:	Not reported
Operator Type:	Not reported
Short-Term Generator Activity:	Yes
Importer Activity:	No
Mixed Waste Generator:	No
Transporter Activity:	No
Transfer Facility Activity:	No
Recycler Activity with Storage:	No
Small Quantity On-Site Burner Exemption:	No
Smelting Melting and Refining Furnace Exemption:	No
Underground Injection Control:	No
Off-Site Waste Receipt:	No
Universal Waste Indicator:	No
Universal Waste Destination Facility:	No
Federal Universal Waste:	No
Active Site Fed-Reg Treatment Storage and Disposal Facility:	Not reported
Active Site Converter Treatment storage and Disposal Facility:	Not reported
Active Site State-Reg Treatment Storage and Disposal Facility:	Not reported
Active Site State-Reg Handler:	---
Federal Facility Indicator:	Not reported
Hazardous Secondary Material Indicator:	NN

Map ID
Direction
Distance
Elevation

MAP FINDINGS

Site

Database(s)

EDR ID Number
EPA ID Number

FUJI PHOTO FILM USA - CONV CTR (Continued)

1014468477

Sub-Part K Indicator:	Not reported
Commercial TSD Indicator:	No
Treatment Storage and Disposal Type:	Not reported
2018 GPRA Permit Baseline:	Not on the Baseline
2018 GPRA Renewals Baseline:	Not on the Baseline
Permit Renewals Workload Universe:	Not reported
Permit Workload Universe:	Not reported
Permit Progress Universe:	Not reported
Post-Closure Workload Universe:	Not reported
Closure Workload Universe:	Not reported
202 GPRA Corrective Action Baseline:	No
Corrective Action Workload Universe:	No
Subject to Corrective Action Universe:	No
Non-TSDFs Where RCRA CA has Been Imposed Universe:	No
TSDFs Potentially Subject to CA Under 3004 (u)/(v) Universe:	No
TSDFs Only Subject to CA under Discretionary Auth Universe:	No
Corrective Action Priority Ranking:	No NCAPS ranking
Environmental Control Indicator:	No
Institutional Control Indicator:	No
Human Exposure Controls Indicator:	N/A
Groundwater Controls Indicator:	N/A
Operating TSD Universe:	Not reported
Full Enforcement Universe:	Not reported
Significant Non-Complier Universe:	No
Unaddressed Significant Non-Complier Universe:	No
Addressed Significant Non-Complier Universe:	No
Significant Non-Complier With a Compliance Schedule Universe:	No
Financial Assurance Required:	Not reported
Handler Date of Last Change:	2011-06-23 16:56:54.0
Recognized Trader-Importer:	No
Recognized Trader-Exporter:	No
Importer of Spent Lead Acid Batteries:	No
Exporter of Spent Lead Acid Batteries:	No
Recycler Activity Without Storage:	Not reported
Manifest Broker:	Not reported
Sub-Part P Indicator:	No

Historic Generators:

Receive Date:	1999-02-05 00:00:00.0
Handler Name:	FUJI PHOTO FILM USA - CONV CTR
Federal Waste Generator Description:	Conditionally Exempt Small Quantity Generator
State District Owner:	FL
Large Quantity Handler of Universal Waste:	No
Recognized Trader Importer:	No
Recognized Trader Exporter:	No
Spent Lead Acid Battery Importer:	No
Spent Lead Acid Battery Exporter:	No
Current Record:	Yes
Non Storage Recycler Activity:	Not reported
Electronic Manifest Broker:	Not reported

List of NAICS Codes and Descriptions:

NAICS Codes:	No NAICS Codes Found
--------------	----------------------

Map ID
Direction
Distance
Elevation

MAP FINDINGS

Site

Database(s)

EDR ID Number
EPA ID Number

FUJI PHOTO FILM USA - CONV CTR (Continued)

1014468477

Facility Has Received Notices of Violations:
Violations:

No Violations Found

Evaluation Action Summary:
Evaluations:

No Evaluations Found

D136
SW
< 1/8
0.097 mi.
511 ft.

TAMPA CONVENTION CENTER
333 S FRANKLIN ST
TAMPA, FL 33602

RCRA-VSQQ

1014467234
FLT080080120

Site 25 of 31 in cluster D

Relative:
Lower
Actual:
1 ft.

RCRA-VSQQ:

Date Form Received by Agency:	2008-12-01 00:00:00.0
Handler Name:	TAMPA CONVENTION CENTER
Handler Address:	333 S FRANKLIN ST
Handler City,State,Zip:	TAMPA, FL 33602-5331
EPA ID:	FLT080080120
Contact Name:	BEN MENGES
Contact Address:	S FRANKLIN ST
Contact City,State,Zip:	TAMPA, FL 33602-5331
Contact Telephone:	813-274-7796
Contact Fax:	Not reported
Contact Email:	Not reported
Contact Title:	CONTACT PERSON
EPA Region:	04
Land Type:	Municipal
Federal Waste Generator Description:	Conditionally Exempt Small Quantity Generator
Non-Notifier:	Not reported
Biennial Report Cycle:	Not reported
Accessibility:	Not reported
Active Site Indicator:	Handler Activities
State District Owner:	FL
State District:	SW
Mailing Address:	S FRANKLIN ST
Mailing City,State,Zip:	TAMPA, FL 33602-5331
Owner Name:	Not reported
Owner Type:	Not reported
Operator Name:	Not reported
Operator Type:	Not reported
Short-Term Generator Activity:	Yes
Importer Activity:	No
Mixed Waste Generator:	No
Transporter Activity:	No
Transfer Facility Activity:	No
Recycler Activity with Storage:	No
Small Quantity On-Site Burner Exemption:	No
Smelting Melting and Refining Furnace Exemption:	No
Underground Injection Control:	No
Off-Site Waste Receipt:	No
Universal Waste Indicator:	No
Universal Waste Destination Facility:	No
Federal Universal Waste:	No
Active Site Fed-Reg Treatment Storage and Disposal Facility:	Not reported
Active Site Converter Treatment storage and Disposal Facility:	Not reported
Active Site State-Reg Treatment Storage and Disposal Facility:	Not reported

Map ID
Direction
Distance
Elevation

MAP FINDINGS

Site

Database(s)

EDR ID Number
EPA ID Number

TAMPA CONVENTION CENTER (Continued)

1014467234

Active Site State-Reg Handler:	---
Federal Facility Indicator:	Not reported
Hazardous Secondary Material Indicator:	NN
Sub-Part K Indicator:	Not reported
Commercial TSD Indicator:	No
Treatment Storage and Disposal Type:	Not reported
2018 GPRA Permit Baseline:	Not on the Baseline
2018 GPRA Renewals Baseline:	Not on the Baseline
Permit Renewals Workload Universe:	Not reported
Permit Workload Universe:	Not reported
Permit Progress Universe:	Not reported
Post-Closure Workload Universe:	Not reported
Closure Workload Universe:	Not reported
202 GPRA Corrective Action Baseline:	No
Corrective Action Workload Universe:	No
Subject to Corrective Action Universe:	No
Non-TSDFs Where RCRA CA has Been Imposed Universe:	No
TSDFs Potentially Subject to CA Under 3004 (u)/(v) Universe:	No
TSDFs Only Subject to CA under Discretionary Auth Universe:	No
Corrective Action Priority Ranking:	No NCAPS ranking
Environmental Control Indicator:	No
Institutional Control Indicator:	No
Human Exposure Controls Indicator:	N/A
Groundwater Controls Indicator:	N/A
Operating TSD Universe:	Not reported
Full Enforcement Universe:	Not reported
Significant Non-Complier Universe:	No
Unaddressed Significant Non-Complier Universe:	No
Addressed Significant Non-Complier Universe:	No
Significant Non-Complier With a Compliance Schedule Universe:	No
Financial Assurance Required:	Not reported
Handler Date of Last Change:	2011-06-23 16:56:54.0
Recognized Trader-Importer:	No
Recognized Trader-Exporter:	No
Importer of Spent Lead Acid Batteries:	No
Exporter of Spent Lead Acid Batteries:	No
Recycler Activity Without Storage:	Not reported
Manifest Broker:	Not reported
Sub-Part P Indicator:	No

Historic Generators:

Receive Date:	2008-12-01 00:00:00.0
Handler Name:	TAMPA CONVENTION CENTER
Federal Waste Generator Description:	Conditionally Exempt Small Quantity Generator
State District Owner:	FL
Large Quantity Handler of Universal Waste:	No
Recognized Trader Importer:	No
Recognized Trader Exporter:	No
Spent Lead Acid Battery Importer:	No
Spent Lead Acid Battery Exporter:	No
Current Record:	Yes
Non Storage Recycler Activity:	Not reported
Electronic Manifest Broker:	Not reported

List of NAICS Codes and Descriptions:

Map ID
Direction
Distance
Elevation

MAP FINDINGS

Site

Database(s)

EDR ID Number
EPA ID Number

TAMPA CONVENTION CENTER (Continued)

1014467234

NAICS Codes: No NAICS Codes Found

Facility Has Received Notices of Violations:
Violations: No Violations Found

Evaluation Action Summary:
Evaluations: No Evaluations Found

**D137
SW
< 1/8
0.097 mi.
511 ft.**

**VERIZON WIRELESS TAMPA CONVENTION CENTER (FL166807
333 S. FRANKLIN STREET
TAMPA, FL 33602
Site 26 of 31 in cluster D**

**FL TIER 2 S115596857
N/A**

**Relative:
Lower**

TIER 2:

**Actual:
1 ft.**

Name: VERIZON WIRELESS TAMPA CONVENTION CENTER (FL16680763)
Address: 333 S. FRANKLIN STREET
City,State,Zip: TAMPA, FL 33602

Year: 2012
Facility Id: 4092445
Active Date: Not reported
Inactive Date: Not reported
Sale Pending: Not reported
Original Date: Not reported
PLOT Source: Not reported
Latitude: 27.9422211
Longitude: -82.45603489999996
LEPC District: Not reported
Counties: Not reported
SERC: Not reported
Program Level: Not reported
PRIME: Not reported
SIC Code: Not reported
SIC Code 2: Not reported
NAICS Code: 517212
Last Modified Date: 09/23/2013
First Submit Date: 02/19/2013
Data Submitted By: Richard A. Craig, Director, Compliance
Company Name: Verizon Wireless
Comments: Not reported

Contact:

Contact ID: Not reported
Year: 2012
Facility Id: 4092445
Contact Type: Regulatory Point of Contact
Contact Name: Susan Calderon
Contact Title: Not reported
Contact Phone: Not reported
Contact 24Hr Phone: Not reported
Contact Telephone 2: 800-488-7900
Contact Telephone 3: Not reported
Contact Telephone 4: Not reported
Contact Telephone 5: Not reported
Contact Telephone 6: Not reported

Map ID
Direction
Distance
Elevation

MAP FINDINGS

Site

Database(s)

EDR ID Number
EPA ID Number

VERIZON WIRELESS TAMPA CONVENTION CENTER (FL16680763) (Continued)

S115596857

Contact Email: Susan.Calderon@VerizonWireless.com

Contact ID: Not reported

Year: 2012

Facility Id: 4092445

Contact Type: Submitter

Contact Name: Susan Calderon

Contact Title: Not reported

Contact Phone: Not reported

Contact 24Hr Phone: Not reported

Contact Telephone 2: 800-488-7900

Contact Telephone 3: Not reported

Contact Telephone 4: Not reported

Contact Telephone 5: Not reported

Contact Telephone 6: Not reported

Contact Email: Susan.Calderon@VerizonWireless.com

Contact ID: Not reported

Year: 2012

Facility Id: 4092445

Contact Type: Emergency Contact

Contact Name: Ramesh Toolsie

Contact Title: Not reported

Contact Phone: 561-995-5729

Contact 24Hr Phone: Not reported

Contact Telephone 2: 800-852-2671

Contact Telephone 3: Not reported

Contact Telephone 4: Not reported

Contact Telephone 5: Not reported

Contact Telephone 6: Not reported

Contact Email: Susan.Calderon@VerizonWireless.com

Contact ID: Not reported

Year: 2012

Facility Id: 4092445

Contact Type: Owner / Operator

Contact Name: Richard A. Craig

Contact Title: Not reported

Contact Phone: Not reported

Contact 24Hr Phone: Not reported

Contact Telephone 2: 800-488-7900

Contact Telephone 3: Not reported

Contact Telephone 4: Not reported

Contact Telephone 5: Not reported

Contact Telephone 6: Not reported

Contact Email: Susan.Calderon@VerizonWireless.com

Map ID
Direction
Distance
Elevation

MAP FINDINGS

Site

Database(s)

EDR ID Number
EPA ID Number

D138
SW
< 1/8
0.097 mi.
511 ft.

TAMPA CONVENTION CENTER DAS - USID125905
333 SOUTH FRANKLIN STREET
TAMPA, FL 33602

FL TIER 2 **S118239625**
N/A

Site 27 of 31 in cluster D

Relative:
Lower

TIER 2:

Actual:
1 ft.

Name: TAMPA CONVENTION CENTER DAS - USID125905
Address: 333 SOUTH FRANKLIN STREET
City,State,Zip: TAMPA, FL 33602

Year: 2019
Facility Id: 6635371
Active Date: Not reported
Inactive Date: Not reported
Sale Pending: Not reported
Original Date: Not reported
PLOT Source: Not reported
Latitude: Not reported
Longitude: Not reported
LEPC District: Not reported
Counties: Not reported
SERC: Not reported
Program Level: Not reported
PRIME: Not reported
SIC Code: Not reported
SIC Code 2: Not reported
NAICS Code: 517312
Last Modified Date: 01/15/2020
First Submit Date: 01/15/2020
Data Submitted By: Jeremy McGrue, National EPCRA Manager
Company Name: TAMPA CONVENTION CENTER DAS - USID125905
Comments: Not reported

Contact:

Contact ID: Not reported
Year: 2019
Facility Id: 6635371
Contact Type: Owner / Operator
Contact Name: New Cingular Wireless PCS, LLC
Contact Title: Not reported
Contact Phone: 800-566-9347
Contact 24Hr Phone: Not reported
Contact Telephone 2: Not reported
Contact Telephone 3: Not reported
Contact Telephone 4: Not reported
Contact Telephone 5: Not reported
Contact Telephone 6: Not reported
Contact Email: g43573@att.com

Name: TAMPA CONVENTION CENTER DAS - USID125905
Address: 333 SOUTH FRANKLIN STREET
City,State,Zip: TAMPA, FL 33602

Year: 2018
Facility Id: 6365168
Active Date: Not reported
Inactive Date: Not reported

Map ID
Direction
Distance
Elevation

MAP FINDINGS

Site

Database(s)

EDR ID Number
EPA ID Number

TAMPA CONVENTION CENTER DAS - USID125905 (Continued)

S118239625

Sale Pending: Not reported
Original Date: Not reported
PLOT Source: Not reported
Latitude: Not reported
Longitude: Not reported
LEPC District: Not reported
Counties: Not reported
SERC: Not reported
Program Level: Not reported
PRIME: Not reported
SIC Code: Not reported
SIC Code 2: Not reported
NAICS Code: 517312
Last Modified Date: 01/10/2019
First Submit Date: 01/10/2019
Data Submitted By: Jeremy McGrue, National EPCRA Manager
Company Name: New Cingular Wireless PCS, LLC
Comments: Not reported

Contact:
Contact ID: Not reported
Year: 2018
Facility Id: 6365168
Contact Type: Owner / Operator
Contact Name: New Cingular Wireless PCS, LLC
Contact Title: Not reported
Contact Phone: 800-566-9347
Contact 24Hr Phone: Not reported
Contact Telephone 2: Not reported
Contact Telephone 3: Not reported
Contact Telephone 4: Not reported
Contact Telephone 5: Not reported
Contact Telephone 6: Not reported
Contact Email: g43573@att.com

Name: TAMPA CONVENTION CENTER DAS - USID125905
Address: 333 SOUTH FRANKLIN STREET
City,State,Zip: TAMPA, FL 33602

Year: 2017
Facility Id: 6073172
Active Date: Not reported
Inactive Date: Not reported
Sale Pending: Not reported
Original Date: Not reported
PLOT Source: Not reported
Latitude: Not reported
Longitude: Not reported
LEPC District: Not reported
Counties: Not reported
SERC: Not reported
Program Level: Not reported
PRIME: Not reported
SIC Code: 4812
SIC Code 2: Not reported
NAICS Code: 517312

Map ID
Direction
Distance
Elevation

MAP FINDINGS

Site

Database(s)

EDR ID Number
EPA ID Number

TAMPA CONVENTION CENTER DAS - USID125905 (Continued)

S118239625

Last Modified Date: 01/12/2018
First Submit Date: 01/12/2018
Data Submitted By: Jeremy McGrue, National EPCRA Manager
Company Name: New Cingular Wireless PCS, LLC
Comments: Not reported

Contact:

Contact ID: Not reported
Year: 2017
Facility Id: 6073172
Contact Type: Emergency Contact
Contact Name: EH&S Hotline
Contact Title: Not reported
Contact Phone: 1-800-KNOWEHS (1-800-566-9347)
Contact 24Hr Phone: Not reported
Contact Telephone 2: 1-800-KNOWEHS (1-800-566-9347)
Contact Telephone 3: 800-566-9347
Contact Telephone 4: (214) 464-1712
Contact Telephone 5: 800-566-9347
Contact Telephone 6: Not reported
Contact Email: knowehs@ems.att.com

Name: TAMPA CONVENTION CENTER DAS - USID125905
Address: 333 SOUTH FRANKLIN STREET
City,State,Zip: TAMPA, FL 33602

Year: 2016
Facility Id: 5814032
Active Date: Not reported
Inactive Date: Not reported
Sale Pending: Not reported
Original Date: Not reported
PLOT Source: Not reported
Latitude: Not reported
Longitude: Not reported
LEPC District: Not reported
Counties: Not reported
SERC: Not reported
Program Level: Not reported
PRIME: Not reported
SIC Code: 4812
SIC Code 2: Not reported
NAICS Code: 517210
Last Modified Date: 01/12/2017
First Submit Date: 01/12/2017
Data Submitted By: Tameka Jackson
Company Name: New Cingular Wireless PCS, LLC
Comments: Not reported

Contact:

Contact ID: Not reported
Year: 2016
Facility Id: 5814032
Contact Type: Emergency Contact
Contact Name: EH&S Hotline
Contact Title: Not reported

Map ID
Direction
Distance
Elevation

MAP FINDINGS

Site

Database(s)

EDR ID Number
EPA ID Number

TAMPA CONVENTION CENTER DAS - USID125905 (Continued)

S118239625

Contact Phone: 1-800-KNOWEHS (1-800-566-9347)
Contact 24Hr Phone: Not reported
Contact Telephone 2: 1-800-KNOWEHS (1-800-566-9347)
Contact Telephone 3: 214-741-0460
Contact Telephone 4: Not reported
Contact Telephone 5: 214-471-0460
Contact Telephone 6: Not reported
Contact Email: knowehs@ems.att.com

Name: TAMPA CONVENTION CENTER DAS - USID125905
Address: 333 SOUTH FRANKLIN STREET
City,State,Zip: TAMPA, FL 33602

Year: 2015
Facility Id: 5377111
Active Date: Not reported
Inactive Date: Not reported
Sale Pending: Not reported
Original Date: Not reported
PLOT Source: Not reported
Latitude: 27.940831
Longitude: -82.455833
LEPC District: Not reported
Counties: Not reported
SERC: Not reported
Program Level: Not reported
PRIME: Not reported
SIC Code: 4812
SIC Code 2: Not reported
NAICS Code: 517210
Last Modified Date: 01/19/2016
First Submit Date: 01/19/2016
Data Submitted By: Michael Perry
Company Name: New Cingular Wireless PCS, LLC
Comments: Not reported

Contact:
Contact ID: Not reported
Year: 2015
Facility Id: 5377111
Contact Type: Emergency Contact
Contact Name: MNOC Hotline
Contact Title: Not reported
Contact Phone: (800) 638-2822
Contact 24Hr Phone: Not reported
Contact Telephone 2: (800) 638-2822
Contact Telephone 3: 214-464-2626
Contact Telephone 4: Not reported
Contact Telephone 5: 214-464-2626
Contact Telephone 6: Not reported
Contact Email: ehs.compliance@att.com

Name: TAMPA CONVENTION CENTER DAS - USID125905
Address: 333 SOUTH FRANKLIN STREET

Map ID
Direction
Distance
Elevation

MAP FINDINGS

Site

Database(s)

EDR ID Number
EPA ID Number

TAMPA CONVENTION CENTER DAS - USID125905 (Continued)

S118239625

City,State,Zip: TAMPA, FL 33602

Year: 2014

Facility Id: 4983095

Active Date: Not reported

Inactive Date: Not reported

Sale Pending: Not reported

Original Date: Not reported

PLOT Source: Not reported

Latitude: 27.940831

Longitude: -82.455833

LEPC District: Not reported

Counties: Not reported

SERC: Not reported

Program Level: Not reported

PRIME: Not reported

SIC Code: 4812

SIC Code 2: Not reported

NAICS Code: 517210

Last Modified Date: 02/26/2015

First Submit Date: 01/12/2015

Data Submitted By: Michael Perry

Company Name: New Cingular Wireless PCS, LLC.

Comments: Not reported

Contact:

Contact ID: Not reported

Year: 2014

Facility Id: 4983095

Contact Type: Emergency Contact

Contact Name: EH&S Hotline

Contact Title: Not reported

Contact Phone: 800-566-9347

Contact 24Hr Phone: Not reported

Contact Telephone 2: 1-800-KNOWEHS (1-800-566-9347)

Contact Telephone 3: Not reported

Contact Telephone 4: Not reported

Contact Telephone 5: Not reported

Contact Telephone 6: Not reported

Contact Email: ehs.compliance@att.com

D139
SW
< 1/8
0.097 mi.
511 ft.

CITY OF TAMPA CONVENTION CENTER
333 S FRANKLIN ST
TAMPA, FL 33602

Site 28 of 31 in cluster D

US AIRS 1012263464
FINDS N/A
ECHO

Relative:
Lower

US AIRS MINOR:

Envid: 1012263464

Region Code: 04

Programmatic ID: AIR FL0000001205701386

Facility Registry ID: 110039628427

D and B Number: Not reported

Primary SIC Code: 4931

NAICS Code: 221118

Actual:
1 ft.

Map ID
Direction
Distance
Elevation

MAP FINDINGS

Site

Database(s)

EDR ID Number
EPA ID Number

CITY OF TAMPA CONVENTION CENTER (Continued)

1012263464

Default Air Classification Code: MIN
Facility Type of Ownership Code: CTG
Air CMS Category Code: Not reported
HPV Status: Not reported

FINDS:

Registry ID: 110039628427

Click Here:

Environmental Interest/Information System:

AFS (Aerometric Information Retrieval System (AIRS) Facility Subsystem) replaces the former Compliance Data System (CDS), the National Emission Data System (NEDS), and the Storage and Retrieval of Aerometric Data (SAROAD). AIRS is the national repository for information concerning airborne pollution in the United States. AFS is used to track emissions and compliance data from industrial plants. AFS data are utilized by states to prepare State Implementation Plans to comply with regulatory programs and by EPA as an input for the estimation of total national emissions. AFS is undergoing a major redesign to support facility operating permits required under Title V of the Clean Air Act.

RCRAInfo is a national information system that supports the Resource Conservation and Recovery Act (RCRA) program through the tracking of events and activities related to facilities that generate, transport, and treat, store, or dispose of hazardous waste. RCRAInfo allows RCRA program staff to track the notification, permit, compliance, and corrective action activities required under RCRA.

AIR MINOR

[Click this hyperlink](#) while viewing on your computer to access additional FINDS: detail in the EDR Site Report.

ECHO:

Envid: 1012263464
Registry ID: 110039628427
DFR URL: <http://echo.epa.gov/detailed-facility-report?fid=110039628427>
Name: CITY OF TAMPA CONVENTION CENTER
Address: 333 S FRANKLIN ST
City,State,Zip: TAMPA, FL 33602

**D140
SW
< 1/8
0.097 mi.
511 ft.**

**FJI PHOTO FILM USA INC
333 S FRANKLIN ST (CONVENTION CENT
TAMPA, FL 32602**

**RCRA-VSQG 1014468228
FLT980059422**

Site 29 of 31 in cluster D

**Relative:
Lower
Actual:
1 ft.**

RCRA-VSQG:
Date Form Received by Agency: 1998-01-22 00:00:00.0
Handler Name: FJI PHOTO FILM USA INC
Handler Address: 333 S FRANKLIN ST (CONVENTION CENT
Handler City,State,Zip: TAMPA, FL 32602
EPA ID: FLT980059422
Contact Name: Not reported
Contact Address: Not reported
Contact City,State,Zip: Not reported
Contact Telephone: Not reported
Contact Fax: Not reported

Map ID
Direction
Distance
Elevation

MAP FINDINGS

Site

Database(s)

EDR ID Number
EPA ID Number

FJI PHOTO FILM USA INC (Continued)

1014468228

Contact Email:	Not reported
Contact Title:	Not reported
EPA Region:	04
Land Type:	Other
Federal Waste Generator Description:	Conditionally Exempt Small Quantity Generator
Non-Notifier:	Not reported
Biennial Report Cycle:	Not reported
Accessibility:	Not reported
Active Site Indicator:	Handler Activities
State District Owner:	FL
State District:	SW
Mailing Address:	Not reported
Mailing City,State,Zip:	Not reported
Owner Name:	Not reported
Owner Type:	Not reported
Operator Name:	Not reported
Operator Type:	Not reported
Short-Term Generator Activity:	Yes
Importer Activity:	No
Mixed Waste Generator:	No
Transporter Activity:	No
Transfer Facility Activity:	No
Recycler Activity with Storage:	No
Small Quantity On-Site Burner Exemption:	No
Smelting Melting and Refining Furnace Exemption:	No
Underground Injection Control:	No
Off-Site Waste Receipt:	No
Universal Waste Indicator:	No
Universal Waste Destination Facility:	No
Federal Universal Waste:	No
Active Site Fed-Reg Treatment Storage and Disposal Facility:	Not reported
Active Site Converter Treatment storage and Disposal Facility:	Not reported
Active Site State-Reg Treatment Storage and Disposal Facility:	Not reported
Active Site State-Reg Handler:	---
Federal Facility Indicator:	Not reported
Hazardous Secondary Material Indicator:	NN
Sub-Part K Indicator:	Not reported
Commercial TSD Indicator:	No
Treatment Storage and Disposal Type:	Not reported
2018 GPRA Permit Baseline:	Not on the Baseline
2018 GPRA Renewals Baseline:	Not on the Baseline
Permit Renewals Workload Universe:	Not reported
Permit Workload Universe:	Not reported
Permit Progress Universe:	Not reported
Post-Closure Workload Universe:	Not reported
Closure Workload Universe:	Not reported
202 GPRA Corrective Action Baseline:	No
Corrective Action Workload Universe:	No
Subject to Corrective Action Universe:	No
Non-TSDFs Where RCRA CA has Been Imposed Universe:	No
TSDFs Potentially Subject to CA Under 3004 (u)/(v) Universe:	No
TSDFs Only Subject to CA under Discretionary Auth Universe:	No
Corrective Action Priority Ranking:	No NCAPS ranking
Environmental Control Indicator:	No
Institutional Control Indicator:	No
Human Exposure Controls Indicator:	N/A
Groundwater Controls Indicator:	N/A

Map ID
Direction
Distance
Elevation

MAP FINDINGS

Site

Database(s)

EDR ID Number
EPA ID Number

FJI PHOTO FILM USA INC (Continued)

1014468228

Operating TSDF Universe:	Not reported
Full Enforcement Universe:	Not reported
Significant Non-Complier Universe:	No
Unaddressed Significant Non-Complier Universe:	No
Addressed Significant Non-Complier Universe:	No
Significant Non-Complier With a Compliance Schedule Universe:	No
Financial Assurance Required:	Not reported
Handler Date of Last Change:	2011-06-23 16:56:54.0
Recognized Trader-Importer:	No
Recognized Trader-Exporter:	No
Importer of Spent Lead Acid Batteries:	No
Exporter of Spent Lead Acid Batteries:	No
Recycler Activity Without Storage:	Not reported
Manifest Broker:	Not reported
Sub-Part P Indicator:	No

Historic Generators:

Receive Date:	1998-01-22 00:00:00.0
Handler Name:	FJI PHOTO FILM USA INC
Federal Waste Generator Description:	Conditionally Exempt Small Quantity Generator
State District Owner:	FL
Large Quantity Handler of Universal Waste:	No
Recognized Trader Importer:	No
Recognized Trader Exporter:	No
Spent Lead Acid Battery Importer:	No
Spent Lead Acid Battery Exporter:	No
Current Record:	Yes
Non Storage Recycler Activity:	Not reported
Electronic Manifest Broker:	Not reported

List of NAICS Codes and Descriptions:

NAICS Codes:	No NAICS Codes Found
--------------	----------------------

Facility Has Received Notices of Violations:

Violations:	No Violations Found
-------------	---------------------

Evaluation Action Summary:

Evaluations:	No Evaluations Found
--------------	----------------------

K141
NNW
< 1/8
0.097 mi.
514 ft.
TAMPA TELEVISION INC
801 E JACKSON
TAMPA, FL 33602
Site 1 of 29 in cluster K

FL UST
FL AST
U003110981
N/A

Relative:
Higher
Actual:
16 ft.

UST:
Facility Id: 9600855
Facility Status: CLOSED
Type Description: Fuel user/Non-retail
Facility Phone: Not reported
Region: STATE
Positioning Method: ADDM
Lat/Long (dms): 27 56 53.9592000 / 82 27 11.8547999

Map ID
Direction
Distance
Elevation

MAP FINDINGS

Site

Database(s)

EDR ID Number
EPA ID Number

TAMPA TELEVISION INC (Continued)

U003110981

Owner Records Not Found for this facility id:

Tank Info:

Name: TAMPA TELEVISION INC
Address: 801 E JACKSON
City: TAMPA
Zip: 33602
Tank Id: 1
Status: Removed
Status Date: 12/01/1994
Install Date: Not reported
Substance: Diesel-emergen generator
Content Description: Emerg Generator Diesel
Gallons: 250
Vessel Indicator: TANK
Tank Location: UNDERGROUND
DEP Contractor: P

[Click here for Florida Oculus:](#)

AST:

Name: TAMPA TELEVISION INC
Address: 801 E JACKSON
Facility ID: 9600855
Facility Status: CLOSED
Type Description: Fuel user/Non-retail
Facility Phone: Not reported
DEP Contractor Own: P
Region: STATE
Positioning Method: ADDM
Lat/Long (dms): 27 56 53.9592000 / 82 27 11.8547999

Owner Records Not Found for this facility id:

Tank Id: 2
Status: Removed
Status Date: 12/01/1994
Install Date: Not reported
Substance: Vehicular diesel
Content Description: Vehicular Diesel
Gallons: 250
Tank Location: ABOVEGROUND

[Click here for Florida Oculus:](#)

**K142
NNW
< 1/8
0.097 mi.
514 ft.**

**TAMPA TRIBUNE CO
805 E JACKSON ST
TAMPA, FL 33602
Site 2 of 29 in cluster K**

**FL UST U001355366
N/A**

**Relative:
Higher
Actual:
16 ft.**

UST:
Facility Id: 8731693
Facility Status: CLOSED
Type Description: Fuel user/Non-retail
Facility Phone: Not reported

Map ID
Direction
Distance
Elevation

MAP FINDINGS

Site

Database(s)

EDR ID Number
EPA ID Number

TAMPA TRIBUNE CO (Continued)

U001355366

Region: STATE
Positioning Method: UNVR
Lat/Long (dms): 27 56 58 / 82 27 10

Owner:
Owner Id: 22277
Owner Name: MEDIA GENERAL OPERATIONS-THE TAMPA TRIBUNE
Owner Address: 202 S PARKER ST
Owner Address 2: ATTN: SAFETY MGR
Owner City,St,Zip: TAMPA, FL 33606
Owner Contact: DARRELL R HOWARD | TOM BOUDREAUX (813) 259-8112
Owner Phone: 8132597716

Tank Info:
Name: TAMPA TRIBUNE CO
Address: 805 E JACKSON ST
City: TAMPA
Zip: 33602
Tank Id: 10
Status: Removed
Status Date: Not reported
Install Date: Not reported
Substance: Leaded gas
Content Description: Leaded Gas
Gallons: 10000
Vessel Indicator: TANK
Tank Location: UNDERGROUND
DEP Contractor: P

Name: TAMPA TRIBUNE CO
Address: 805 E JACKSON ST
City: TAMPA
Zip: 33602
Tank Id: 4
Status: Removed
Status Date: Not reported
Install Date: Not reported
Substance: Unleaded gas
Content Description: Unleaded Gas
Gallons: 1300
Vessel Indicator: TANK
Tank Location: UNDERGROUND
DEP Contractor: P

Name: TAMPA TRIBUNE CO
Address: 805 E JACKSON ST
City: TAMPA
Zip: 33602
Tank Id: 5
Status: Removed
Status Date: Not reported
Install Date: Not reported
Substance: Leaded gas
Content Description: Leaded Gas
Gallons: 4000
Vessel Indicator: TANK
Tank Location: UNDERGROUND

Map ID
Direction
Distance
Elevation

MAP FINDINGS

Site

Database(s)

EDR ID Number
EPA ID Number

TAMPA TRIBUNE CO (Continued)

U001355366

DEP Contractor: P

Name: TAMPA TRIBUNE CO
Address: 805 E JACKSON ST
City: TAMPA
Zip: 33602
Tank Id: 6
Status: Removed
Status Date: Not reported
Install Date: Not reported
Substance: Leaded gas
Content Description: Leaded Gas
Gallons: 4000
Vessel Indicator: TANK
Tank Location: UNDERGROUND
DEP Contractor: P

Name: TAMPA TRIBUNE CO
Address: 805 E JACKSON ST
City: TAMPA
Zip: 33602
Tank Id: 7
Status: Removed
Status Date: Not reported
Install Date: Not reported
Substance: Leaded gas
Content Description: Leaded Gas
Gallons: 4000
Vessel Indicator: TANK
Tank Location: UNDERGROUND
DEP Contractor: P

Name: TAMPA TRIBUNE CO
Address: 805 E JACKSON ST
City: TAMPA
Zip: 33602
Tank Id: 8
Status: Removed
Status Date: Not reported
Install Date: Not reported
Substance: Leaded gas
Content Description: Leaded Gas
Gallons: 4000
Vessel Indicator: TANK
Tank Location: UNDERGROUND
DEP Contractor: P

Name: TAMPA TRIBUNE CO
Address: 805 E JACKSON ST
City: TAMPA
Zip: 33602
Tank Id: 9
Status: Removed
Status Date: Not reported
Install Date: Not reported
Substance: Leaded gas
Content Description: Leaded Gas

Map ID
Direction
Distance
Elevation

MAP FINDINGS

Site

Database(s)

EDR ID Number
EPA ID Number

TAMPA TRIBUNE CO (Continued)

U001355366

Gallons: 4000
Vessel Indicator: TANK
Tank Location: UNDERGROUND
DEP Contractor: P

[Click here for Florida Oculus:](#)

G143
ESE
< 1/8
0.098 mi.
516 ft.

CONE BROS. CONTRACTING
309 CAESAR ST.
TAMPA, FL

FL UIC S110327565
N/A

Site 7 of 22 in cluster G

Relative:
Lower
Actual:
6 ft.

UIC:
Name: CONE BROS. CONTRACTING
Address: 309 CAESAR ST.
City,State,Zip: TAMPA, FL
Facility ID: 42593
GMS ID: 4029P03529
Well Name: 001
Facility Type: 5
Responsible Authority: SAME AS ABOVE
Responsible Authority Address: SAME AS ABOVE
Responsible Authority City: Not reported
Responsible Authority State: FL
Responsible Authority Zip: Not reported
Responsible Authority Tele: Not reported
Section Township Range: Not reported
Facility Status: ACTIVE
Facility Status Data: 08/01/1984
Well Type: A/C RETURN-FLOW WELL (CLOSED-LOOP,NO ADDITIVES)
Injection Well Latitude: 27:56:50
Well EPA Number: FLS402900650
Injection Well Longitude: 82:27:20
Well Status: ACTIVE
Injection Interval Begin-End: 117-180
Depth: Not reported
Complete Date: Not reported
Date Injection Well Plugged: Not reported
MIT Date: Not reported
Start Date: Not reported
District: SWD

I144
WSW
< 1/8
0.098 mi.
517 ft.

USF-DOWNTOWN RESEARCH CENTER
102 S FRANKLIN ST
TAMPA, FL 33602

FL UST U004179364
N/A

Site 4 of 23 in cluster I

Relative:
Lower
Actual:
2 ft.

UST:
Facility Id: 9812529
Facility Status: CLOSED
Type Description: State Government
Facility Phone: 8139743295
Region: STATE

Map ID
Direction
Distance
Elevation

MAP FINDINGS

Site

Database(s)

EDR ID Number
EPA ID Number

USF-DOWNTOWN RESEARCH CENTER (Continued)

U004179364

Positioning Method: Not reported
Lat/Long (dms): Not reported

Owner:

Owner Id: 66724
Owner Name: UNIV OF SOUTH FLORIDA
Owner Address: 4202 G FOWLER AVE
Owner Address 2: Not reported
Owner City,St,Zip: TAMPA, FL 33620
Owner Contact: FELL STUBBS
Owner Phone: 8139743295

Tank Info:

Name: USF-DOWNTOWN RESEARCH CENTER
Address: 102 S FRANKLIN ST
City: TAMPA
Zip: 33602
Tank Id: 1
Status: Removed
Status Date: 02/09/2011
Install Date: Not reported
Substance: Unknown/Not reported
Content Description: Unknown/Not Reported
Gallons: 300
Vessel Indicator: TANK
Tank Location: UNDERGROUND
DEP Contractor: P

[Click here for Florida Oculus:](#)

I145
WSW
< 1/8
0.098 mi.
517 ft.

UNIVERSITY OF SOUTH FLORIDA - CAMLS
102 SOUTH FRANKLIN STREET
TAMPA, FL 33605

FL DWM CONTAM
FL RESP PARTY

S117361357
N/A

Site 5 of 23 in cluster I

Relative:
Lower

DWM CONTAM:

Actual:
2 ft.

Name: UNIVERSITY OF SOUTH FLORIDA - CAMLS
Address: 102 SOUTH FRANKLIN STREET
City,State,Zip: TAMPA, FL
Program Site Id: ERIC_13937
Lat DD: 27
Lat MM: 56
Lat SS: 40.2159
Long DD: 82
Long MM: 27
Long SS: 21.7018
Office/ District: SWD
Program Area: RESPONSPARTY
Priority Score: Not reported
Datum: NAD83
Method: DPHO
Facility Status: Closed
Facility Type: Not reported
Score Effective Date: Not reported
Score When Ranked: Not reported
Rank: Not reported

Map ID
Direction
Distance
Elevation

MAP FINDINGS

Site

Database(s)

EDR ID Number
EPA ID Number

UNIVERSITY OF SOUTH FLORIDA - CAMLS (Continued)

S117361357

Operator: Not reported
Phone: Not reported
Name Changed: Not reported
Addr Changed: Not reported
Related Party ID: Not reported
Primary RP Role: Not reported
RP Begin Date: Not reported
RP Name: Not reported
RP Address1: Not reported
RP Address2: Not reported
RP City: Not reported
RP State: Not reported
RP Zip5: Not reported
RP Zip4: Not reported
Contact: Not reported
RP Phone: Not reported
RP Extension: Not reported
Site Manager: Robert Sellers

RESP PARTY:

Name: UNIVERSITY OF SOUTH FLORIDA - CAMLS
Address: 102 SOUTH FRANKLIN STREET
City,State,Zip: TAMPA, FL 33605
District: Southwest District
Site Id: 303123
Project Id: 324350
Site Status: CLOSED
Project Manager: SELLERS_R
OGC Case Number: Not reported
Initial Date Received: 11/16/2010
Contaminants: Not reported
Offsite Cont Impact: Y
Priority Score: Not reported
Datum: NAD83
Method ID: DPHO
Feature: Not reported
Object Of Interest: CAP_RAP SITE
Proximity To Object: CENTR
Collect Username: WILLIAMS_CA
Collect Affiliation: Florida Department of Environmental Protection
Collect Program Id: CR
Collect Date: 12/01/2010
Map Series Used: 2004_DOQQ
Map Source Scale: 4618
Interpolation Scale: 4618
Coordinate Accuracy Id: 3
Verify Method Id: DPHO
Verifier Username: WILLIAMS_CA
Verifier Affiliation: Florida Department of Environmental Protection
Verifying Program Id: CR
Verification Date: 12/01/2010
Decode for District: Southwest District
Decode for Datum: North American Datum of 1983
Decode for Method: Digital Aerial Photography With Ground Control
Decode for Off Site COC: Yes, there is documentation that contamination above applicable standards or criteria exists offsite.
Decode for V_Method: Digital Aerial Photography With Ground Control

Map ID
Direction
Distance
Elevation

MAP FINDINGS

Site

Database(s)

EDR ID Number
EPA ID Number

UNIVERSITY OF SOUTH FLORIDA - CAMLS (Continued)

S117361357

Latitude/Longitude (deg/min/sec): 27 56 / 82 27

C146
North
< 1/8
0.098 mi.
519 ft.

HILLSBOROUGH CNTY SCHOOL BD SITE
905 E JACKSON ST
TAMPA, FL 33602

FL Financial Assurance S107931691
N/A

Site 26 of 27 in cluster C

Relative:
Higher
Actual:
16 ft.

FL Financial Assurance 3:

Name: HILLSBOROUGH CNTY SCHOOL BD SITE
Address: 905 E JACKSON ST
City,State,Zip: TAMPA, FL 33602
Region: 3
Facility ID: 9805317
Facility Phone: 8132724004
Facility Status: CLOSED
Facility Type: I
Type Description: County Government
DEP CO: P
Financial Responsibility: NONE
Insurance Company: Not reported
Effective Date: 01/31/2005
Expire Date: 01/31/2006
Owner ID: 10083
Owner Name: HILLSBOROUGH CNTY SCHOOL BD
Owner Address: 901 E KENNEDY BLVD
Owner Address2: ATTN: STORAGE TANK REGIS
Owner City,St,Zip: TAMPA, FL 33602
Contact: CHRISTOPHER FARKAS
Resp Party Phone: 8138407324

C147
North
< 1/8
0.098 mi.
519 ft.

HILLSBOROUGH CNTY SCHOOL BD SITE
905 E JACKSON ST
TAMPA, FL 33602

FL AST A100211898
N/A

Site 27 of 27 in cluster C

Relative:
Higher
Actual:
16 ft.

AST:

Name: HILLSBOROUGH CNTY SCHOOL BD SITE
Address: 905 E JACKSON ST
Facility ID: 9805317
Facility Status: CLOSED
Type Description: County Government
Facility Phone: 8132724004
DEP Contractor Own: P
Region: STATE
Positioning Method: AGPS
Lat/Long (dms): 27 56 50 / 82 27 9

Owner:

Owner Id: 10083
Owner Name: HILLSBOROUGH CNTY SCHOOL BD
Owner Address: 901 E KENNEDY BLVD
Owner Address 2: ATTN: STORAGE TANK REGIS
Owner City,St,Zip: TAMPA, FL 33602
Owner Contact: CHRISTOPHER FARKAS

Map ID
Direction
Distance
Elevation

MAP FINDINGS

Site

Database(s)

EDR ID Number
EPA ID Number

HILLSBOROUGH CNTY SCHOOL BD SITE (Continued)

A100211898

Owner Phone: 8138407324

Tank Id: 1
Status: Removed
Status Date: 10/01/2002
Install Date: Not reported
Substance: Fuel oil-on site heat
Content Description: Fuel Oil - Onsite Heat
Gallons: 1800
Tank Location: ABOVEGROUND

[Click here for Florida Oculus:](#)

**E148
NE
< 1/8
0.099 mi.
522 ft.**

**FORMER AMAZON HOSE PROPERTY SITE
222 N. 12TH STREET, 215 & 217 N 11TH STREET, & INTERIOR PARC
TAMPA, FL 33602**

**FL BROWNFIELDS
FL CLEANUP SITES**

**S118560854
N/A**

Site 35 of 38 in cluster E

**Relative:
Lower
Actual:
6 ft.**

BROWNFIELDS:
Name: FORMER AMAZON HOSE PROPERTY SITE
Address: 222 N. 12TH STREET, 215 & 217 N 11TH STREET, & INTERIOR PARCEL
City,State,Zip: TAMPA, FL 33602
Site Id: BF291501001
Object Id: 246
County Code: 29
Area Id: BF291501000
Area Name: Former Amazon Hose Property Site
SRCO Date: 01/01/1970
District: Southwest
Acreage: 2.27928596
Remediation: Not reported
BSRA Date: 12/21/2015
X Coordinate: 552480.884
Y Coordinate: 439194.5857
Latitude: 27.9499000
Longitude: -82.4472000
Lat DD: 27
Lat MM: 56
Lat SS: 59.73
Long DD: -82
Long MM: 26
Long SS: 49.81
Source: The City of Tampa
Method: PAPER
Verification: Not reported
Date Verification: 01/01/1970
Comment: Not reported
User Name: MCCLAIN_B
Datestamp: 01/06/2016

BSRA:

Name: FORMER AMAZON HOSE PROPERTY SITE
Address: 222 N. 12TH STREET, 215 & 217 N 11TH STREET, & INTERIOR PARCEL
City,State,Zip: TAMPA, FL 33602
Area Id: BF291501000

Map ID
Direction
Distance
Elevation

MAP FINDINGS

Site

Database(s)

EDR ID Number
EPA ID Number

FORMER AMAZON HOSE PROPERTY SITE (Continued)

S118560854

District: Southwest
Acreage: 2.28
Site Id: BF291501001
Executed Date: 12/21/2015
Issue Date: 07/19/2018 #
Latitude: 27.9499000
Longitude: -82.4472000

CLEANUP SITES:

Name: FORMER AMAZON HOSE PROPERTY SITE
Address: 222 N. 12TH STREET, 215 & 217 N 11TH STREET, & INTERIOR PARCEL
City,State,Zip: TAMPA, FL 33602
DEP Cleanup Site Key: 66147066
Source Database Name: Not reported
Source Database Id: BF291501001
CPAC Program Area Id: BF
CLLC Cleanup Category Key: BROWN
RSC2 Remediation Status Key: ACTIVE
Data Load Date: 02/22/2021
OC3 Office Id: SWD
Physical Address Line 2: Not reported
OIC Object Of Interest Id: FACIL
PC2 Proximity Id: CENTR
Calc Coordinates Accuracy Level Id: 3
CMC2 Coordinate Method Id: Unknown Method
DC4 Datum Id: North American Datum of 1983
VSC1 Verification Status: NOT REVIEWED
Collect Username: Not reported
Collect Date: 01/01/1970
Collect Affiliation: Not reported
Map Source: Not reported
Map Source Scale: Not reported
Interpolation Scale: Not reported
Verifier Username: MCCLAIN_B
Verifier Affiliation: FLORIDA DEPARTMENT OF ENVIRONMENTAL PROTECTION
Verification Date: 01/01/1970
Verified Coordinate Method Id: Not reported
Source Database Name Code: ARCSDE.DEP.BROWNFIELD_SITES
CMC2 Coordinate Method ID Code: UNKN
DC4 Datum ID Code: NAD83
Verified Coordinate Method ID Code: Not reported
Comments: Not reported
Latitude/Longitude (deg/min/sec): 27 56 / -82 26

L149
NNE
< 1/8
0.099 mi.
522 ft.

GOINS L G 4
402 NEBRASKA AV
TAMPA, FL
Site 1 of 33 in cluster L

EDR Hist Auto 1009106783
N/A

Relative:
Higher

EDR Hist Auto

Actual:
16 ft.

Year: Name:
1925 GOINS L G 4

Type:
GAS FILLING STATIONS

Map ID
Direction
Distance
Elevation

MAP FINDINGS

EDR ID Number
EPA ID Number

Database(s)

G150
South
< 1/8
0.100 mi.
527 ft.

CELLCO - ST. PETE TIMES FORUM
401 CHANNELSIDE DRIVE
TAMPA, FL 33602

Site 8 of 22 in cluster G

ICIS
FINDS
ECHO

1012313929
N/A

Relative:
Higher

Actual:
9 ft.

ICIS:

Enforcement Action ID: HQ-2008-8002
FRS ID: 110040417741
Action Name: Cellco Partnership dba Verizon Wireless (Corp Audit)
Facility Name: CELLCO - ST. PETE TIMES FORUM
Facility Address: 401 CHANNELSIDE DRIVE
TAMPA, FL 33602

Enforcement Action Type: CAA 113D1 Action For Penalty
Facility County: HILLSBOROUGH
Program System Acronym: ICIS
Enforcement Action Forum Desc: Administrative - Formal
EA Type Code: 113D1
Facility SIC Code: Not reported
Federal Facility ID: Not reported
Latitude in Decimal Degrees: 27.94343
Longitude in Decimal Degrees: -82.45295
Permit Type Desc: Not reported
Program System Acronym: 1400006771
Facility NAICS Code: Not reported
Tribal Land Code: Not reported

Enforcement Action ID: HQ-2008-8002
FRS ID: 110040417741
Action Name: Cellco Partnership dba Verizon Wireless (Corp Audit)
Facility Name: CELLCO - ST. PETE TIMES FORUM
Facility Address: 401 CHANNELSIDE DRIVE
TAMPA, FL 33602

Enforcement Action Type: EPCRA 325 Action For Penalty
Facility County: HILLSBOROUGH
Program System Acronym: ICIS
Enforcement Action Forum Desc: Administrative - Formal
EA Type Code: 325
Facility SIC Code: Not reported
Federal Facility ID: Not reported
Latitude in Decimal Degrees: 27.94343
Longitude in Decimal Degrees: -82.45295
Permit Type Desc: Not reported
Program System Acronym: 1400006771
Facility NAICS Code: Not reported
Tribal Land Code: Not reported

Enforcement Action ID: HQ-2008-8002
FRS ID: 110040417741
Action Name: Cellco Partnership dba Verizon Wireless (Corp Audit)
Facility Name: CELLCO - ST. PETE TIMES FORUM
Facility Address: 401 CHANNELSIDE DRIVE
TAMPA, FL 33602

Enforcement Action Type: CWA 309G2B AO For Class II Penalties
Facility County: HILLSBOROUGH
Program System Acronym: ICIS
Enforcement Action Forum Desc: Administrative - Formal
EA Type Code: 309G2B
Facility SIC Code: Not reported

Map ID
Direction
Distance
Elevation

MAP FINDINGS

Site

Database(s)

EDR ID Number
EPA ID Number

CELLCO - ST. PETE TIMES FORUM (Continued)

1012313929

Federal Facility ID: Not reported
Latitude in Decimal Degrees: 27.94343
Longitude in Decimal Degrees: -82.45295
Permit Type Desc: Not reported
Program System Acronym: 1400006771
Facility NAICS Code: Not reported
Tribal Land Code: Not reported

FINDS:

Registry ID: 110040417741

Click Here:

Environmental Interest/Information System:

ICIS (Integrated Compliance Information System) is the Integrated Compliance Information System and provides a database that, when complete, will contain integrated Enforcement and Compliance information across most of EPA's programs. The vision for ICIS is to replace EPA's independent databases that contain Enforcement data with a single repository for that information. Currently, ICIS contains all Federal Administrative and Judicial enforcement actions. This information is maintained in ICIS by EPA in the Regional offices and it Headquarters. A future release of ICIS will replace the Permit Compliance System (PCS) which supports the NPDES and will integrate that information with Federal actions already in the system. ICIS also has the capability to track other activities occurring in the Region that support Compliance and Enforcement programs. These include; Incident Tracking, Compliance Assistance, and Compliance Monitoring.

[Click this hyperlink](#) while viewing on your computer to access additional FINDS: detail in the EDR Site Report.

ECHO:

Envid: 1012313929
Registry ID: 110040417741
DFR URL: <http://echo.epa.gov/detailed-facility-report?fid=110040417741>
Name: CELLCO - ST. PETE TIMES FORUM
Address: 401 CHANNELSIDE DRIVE
City,State,Zip: TAMPA, FL 33602

**G151
South
< 1/8
0.100 mi.
527 ft.**

**TAMPA BAY SPORTS & ENTERTAINMENT LP
401 CHANNELSIDE DR
TAMPA, FL 33602**

**FL AST A100149690
N/A**

Site 9 of 22 in cluster G

**Relative:
Higher
Actual:
9 ft.**

AST:
Name: TAMPA BAY SPORTS & ENTERTAINMENT LP
Address: 401 CHANNELSIDE DR
Facility ID: 9601591
Facility Status: OPEN
Type Description: Fuel user/Non-retail
Facility Phone: 8133016836
DEP Contractor Own: C
Region: STATE
Positioning Method: AGPS
Lat/Long (dms): 27 56 30 / 82 27 5

Map ID
Direction
Distance
Elevation

MAP FINDINGS

Site

Database(s)

EDR ID Number
EPA ID Number

TAMPA BAY SPORTS & ENTERTAINMENT LP (Continued)

A100149690

Owner:

Owner Id: 67183
Owner Name: TAMPA BAY SPORTS & ENTERTAINMENT
Owner Address: 401 CHANNELSIDE DR
Owner Address 2: ATTN: STORAGE TANK REGIS
Owner City,St,Zip: TAMPA, FL 33602
Owner Contact: STEVEN BUTLER
Owner Phone: 8133016836

Tank Id: 1
Status: In service
Status Date: 05/01/1996
Install Date: 5/1/1996
Substance: Diesel-emergen generator
Content Description: Emerg Generator Diesel
Gallons: 2000
Tank Location: ABOVEGROUND

Construction:

Tank Id: 1
Construction Category: Primary Construction
Construction Description: Steel

Tank Id: 1
Construction Category: Overfill/Spill
Construction Description: Ball check valve

Tank Id: 1
Construction Category: Overfill/Spill
Construction Description: Spill containment bucket

Tank Id: 1
Construction Category: Overfill/Spill
Construction Description: Level gauges/alarms

Tank Id: 1
Construction Category: Secondary Containment
Construction Description: Double wall - tank jacket

Monitoring:

Tank ID: 1
Monitoring Description: Monitor dbl wall tank space

Tank ID: 1
Monitoring Description: Visual inspection of ASTs

Piping:

Tank ID: 1
Piping Category: Miscellaneous Attributes
Piping Description: Abv, no soil contact

Tank ID: 1
Piping Category: Miscellaneous Attributes
Piping Description: Suction piping system

Map ID
Direction
Distance
Elevation

MAP FINDINGS

Site

Database(s)

EDR ID Number
EPA ID Number

TAMPA BAY SPORTS & ENTERTAINMENT LP (Continued)

A100149690

Tank ID: 1
Piping Category: Primary Construction
Piping Description: Steel/galvanized metal

[Click here for Florida Oculus:](#)

G152
South
< 1/8
0.100 mi.
527 ft.

VERIZON WIRELESS - SAINT PETE TIMES FORUM
401 CHANNELSIDE DRIVE
TAMPA, FL 33602

FL DWM CONTAM
FL Financial Assurance
FL RESP PARTY
FL TIER 2

S107937614
N/A

Site 10 of 22 in cluster G

Relative:
Higher
Actual:
9 ft.

DWM CONTAM:
Name: PARKING LOTS TAMPA BAY TIMES FORUM
Address: 401 CHANNELSIDE DR
City,State,Zip: TAMPA, FL
Program Site Id: ERIC_14004
Lat DD: 27
Lat MM: 56
Lat SS: 34.7924
Long DD: 82
Long MM: 26
Long SS: 59.0992
Office/ District: SWD
Program Area: RESPONSPARTY
Priority Score: Not reported
Datum: NAD83
Method: DPHO
Facility Status: Closed
Facility Type: Not reported
Score Effective Date: Not reported
Score When Ranked: Not reported
Rank: Not reported
Operator: JEROME MITCHELL
Phone: (386)258-1676
Name Changed: 2008-04-29 00:00:00
Addr Changed: 2008-04-29 00:00:00
Related Party ID: Not reported
Primary RP Role: Not reported
RP Begin Date: Not reported
RP Name: Not reported
RP Address1: Not reported
RP Address2: Not reported
RP City: Not reported
RP State: Not reported
RP Zip5: Not reported
RP Zip4: Not reported
Contact: Not reported
RP Phone: Not reported
RP Extension: Not reported
Site Manager: Carla Burrmann

FL Financial Assurance 3:

Name: TAMPA BAY SPORTS & ENTERTAINMENT LP
Address: 401 CHANNELSIDE DR
City,State,Zip: TAMPA, FL 33602

Map ID
Direction
Distance
Elevation

MAP FINDINGS

Site

Database(s)

EDR ID Number
EPA ID Number

VERIZON WIRELESS - SAINT PETE TIMES FORUM (Continued)

S107937614

Region: 3
Facility ID: 9601591
Facility Phone: 8133016836
Facility Status: OPEN
Facility Type: C
Type Description: Fuel user/Non-retail
DEP CO: C
Financial Responsibility: INSURANCE
Insurance Company: COMMERCE & INDUSTRY
Effective Date: 06/30/2009
Expire Date: 06/30/2010
Owner ID: 67183
Owner Name: TAMPA BAY SPORTS & ENTERTAINMENT
Owner Address: 401 CHANNELSIDE DR
Owner Address2: ATTN: STORAGE TANK REGIS
Owner City,St,Zip: TAMPA, FL 33602
Contact: STEVEN BUTLER
Resp Party Phone: 8133016836

Name: TAMPA BAY SPORTS & ENTERTAINMENT LP
Address: 401 CHANNELSIDE DR
City,State,Zip: TAMPA, FL 33602
Region: 3
Facility ID: 9601591
Facility Phone: 8133016836
Facility Status: OPEN
Facility Type: C
Type Description: Fuel user/Non-retail
DEP CO: C
Financial Responsibility: INSURANCE
Insurance Company: COMMERCE & INDUSTRY
Effective Date: 06/30/2012
Expire Date: 06/30/2013
Owner ID: 67183
Owner Name: TAMPA BAY SPORTS & ENTERTAINMENT
Owner Address: 401 CHANNELSIDE DR
Owner Address2: ATTN: STORAGE TANK REGIS
Owner City,St,Zip: TAMPA, FL 33602
Contact: STEVEN BUTLER
Resp Party Phone: 8133016836

Name: TAMPA BAY SPORTS & ENTERTAINMENT LP
Address: 401 CHANNELSIDE DR
City,State,Zip: TAMPA, FL 33602
Region: 3
Facility ID: 9601591
Facility Phone: 8133016836
Facility Status: OPEN
Facility Type: C
Type Description: Fuel user/Non-retail
DEP CO: C
Financial Responsibility: INSURANCE
Insurance Company: COMMERCE & INDUSTRY
Effective Date: 06/30/2013
Expire Date: 06/30/2014
Owner ID: 67183
Owner Name: TAMPA BAY SPORTS & ENTERTAINMENT

Map ID
Direction
Distance
Elevation

MAP FINDINGS

Site

Database(s)

EDR ID Number
EPA ID Number

VERIZON WIRELESS - SAINT PETE TIMES FORUM (Continued)

S107937614

Owner Address: 401 CHANNELSIDE DR
Owner Address2: ATTN: STORAGE TANK REGIS
Owner City,St,Zip: TAMPA, FL 33602
Contact: STEVEN BUTLER
Resp Party Phone: 8133016836

Name: TAMPA BAY SPORTS & ENTERTAINMENT LP
Address: 401 CHANNELSIDE DR
City,State,Zip: TAMPA, FL 33602
Region: 3
Facility ID: 9601591
Facility Phone: 8133016836
Facility Status: OPEN
Facility Type: C
Type Description: Fuel user/Non-retail
DEP CO: C
Financial Responsibility: INSURANCE
Insurance Company: COMMERCE & INDUSTRY
Effective Date: 06/30/2014
Expire Date: 06/30/2015
Owner ID: 67183
Owner Name: TAMPA BAY SPORTS & ENTERTAINMENT
Owner Address: 401 CHANNELSIDE DR
Owner Address2: ATTN: STORAGE TANK REGIS
Owner City,St,Zip: TAMPA, FL 33602
Contact: STEVEN BUTLER
Resp Party Phone: 8133016836

Name: TAMPA BAY SPORTS & ENTERTAINMENT LP
Address: 401 CHANNELSIDE DR
City,State,Zip: TAMPA, FL 33602
Region: 3
Facility ID: 9601591
Facility Phone: 8133016836
Facility Status: OPEN
Facility Type: C
Type Description: Fuel user/Non-retail
DEP CO: C
Financial Responsibility: INSURANCE
Insurance Company: COMMERCE & INDUSTRY
Effective Date: 06/30/2015
Expire Date: 06/30/2016
Owner ID: 67183
Owner Name: TAMPA BAY SPORTS & ENTERTAINMENT
Owner Address: 401 CHANNELSIDE DR
Owner Address2: ATTN: STORAGE TANK REGIS
Owner City,St,Zip: TAMPA, FL 33602
Contact: STEVEN BUTLER
Resp Party Phone: 8133016836

Name: TAMPA BAY SPORTS & ENTERTAINMENT LP
Address: 401 CHANNELSIDE DR
City,State,Zip: TAMPA, FL 33602
Region: 3
Facility ID: 9601591
Facility Phone: 8133016836
Facility Status: OPEN

Map ID
Direction
Distance
Elevation

MAP FINDINGS

Site

Database(s)

EDR ID Number
EPA ID Number

VERIZON WIRELESS - SAINT PETE TIMES FORUM (Continued)

S107937614

Facility Type: C
Type Description: Fuel user/Non-retail
DEP CO: C
Financial Responsibility: INSURANCE
Insurance Company: COMMERCE & INDUSTRY
Effective Date: 06/30/2016
Expire Date: 06/30/2017
Owner ID: 67183
Owner Name: TAMPA BAY SPORTS & ENTERTAINMENT
Owner Address: 401 CHANNELSIDE DR
Owner Address2: ATTN: STORAGE TANK REGIS
Owner City,St,Zip: TAMPA, FL 33602
Contact: STEVEN BUTLER
Resp Party Phone: 8133016836

Name: TAMPA BAY SPORTS & ENTERTAINMENT LP
Address: 401 CHANNELSIDE DR
City,State,Zip: TAMPA, FL 33602
Region: 3
Facility ID: 9601591
Facility Phone: 8133016836
Facility Status: OPEN
Facility Type: C
Type Description: Fuel user/Non-retail
DEP CO: C
Financial Responsibility: INSURANCE
Insurance Company: COMMERCE & INDUSTRY
Effective Date: 06/30/2017
Expire Date: 06/30/2018
Owner ID: 67183
Owner Name: TAMPA BAY SPORTS & ENTERTAINMENT
Owner Address: 401 CHANNELSIDE DR
Owner Address2: ATTN: STORAGE TANK REGIS
Owner City,St,Zip: TAMPA, FL 33602
Contact: STEVEN BUTLER
Resp Party Phone: 8133016836

Name: TAMPA BAY SPORTS & ENTERTAINMENT LP
Address: 401 CHANNELSIDE DR
City,State,Zip: TAMPA, FL 33602
Region: 3
Facility ID: 9601591
Facility Phone: 8133016836
Facility Status: OPEN
Facility Type: C
Type Description: Fuel user/Non-retail
DEP CO: C
Financial Responsibility: INSURANCE
Insurance Company: COMMERCE & INDUSTRY
Effective Date: 06/30/2018
Expire Date: 06/30/2019
Owner ID: 67183
Owner Name: TAMPA BAY SPORTS & ENTERTAINMENT
Owner Address: 401 CHANNELSIDE DR
Owner Address2: ATTN: STORAGE TANK REGIS
Owner City,St,Zip: TAMPA, FL 33602
Contact: STEVEN BUTLER

Map ID
Direction
Distance
Elevation

MAP FINDINGS

Site

Database(s)

EDR ID Number
EPA ID Number

VERIZON WIRELESS - SAINT PETE TIMES FORUM (Continued)

S107937614

Resp Party Phone: 8133016836

Name: TAMPA BAY SPORTS & ENTERTAINMENT LP
Address: 401 CHANNELSIDE DR
City,State,Zip: TAMPA, FL 33602
Region: 3
Facility ID: 9601591
Facility Phone: 8133016836
Facility Status: OPEN
Facility Type: C
Type Description: Fuel user/Non-retail
DEP CO: C
Financial Responsibility: INSURANCE
Insurance Company: COMMERCE & INDUSTRY INSURANCE CO
Effective Date: 06/30/2019
Expire Date: 06/30/2020
Owner ID: 67183
Owner Name: TAMPA BAY SPORTS & ENTERTAINMENT
Owner Address: 401 CHANNELSIDE DR
Owner Address2: ATTN: STORAGE TANK REGIS
Owner City,St,Zip: TAMPA, FL 33602
Contact: STEVEN BUTLER
Resp Party Phone: 8133016836

Name: TAMPA BAY SPORTS & ENTERTAINMENT LP
Address: 401 CHANNELSIDE DR
City,State,Zip: TAMPA, FL 33602
Region: 3
Facility ID: 9601591
Facility Phone: 8133016836
Facility Status: OPEN
Facility Type: C
Type Description: Fuel user/Non-retail
DEP CO: C
Financial Responsibility: INSURANCE
Insurance Company: COMMERCE & INDUSTRY INSURANCE CO
Effective Date: 06/30/2020
Expire Date: 06/30/2021
Owner ID: 67183
Owner Name: TAMPA BAY SPORTS & ENTERTAINMENT
Owner Address: 401 CHANNELSIDE DR
Owner Address2: ATTN: STORAGE TANK REGIS
Owner City,St,Zip: TAMPA, FL 33602
Contact: STEVEN BUTLER
Resp Party Phone: 8133016836

RESP PARTY:

Name: PARKING LOTS TAMPA BAY TIMES FORUM
Address: 401 CHANNELSIDE DR
City,State,Zip: TAMPA, FL 33602
District: Southwest District
Site Id: 349223
Project Id: 353941
Site Status: CLOSED
Project Manager: BURRMANN_C
OGC Case Number: Not reported
Initial Date Received: 11/22/2016

Map ID
Direction
Distance
Elevation

MAP FINDINGS

Site

Database(s)

EDR ID Number
EPA ID Number

VERIZON WIRELESS - SAINT PETE TIMES FORUM (Continued)

S107937614

Contaminants: Not reported
Offsite Cont Impact: Not reported
Priority Score: Not reported
Datum: NAD83
Method ID: DPHO
Feature: Not reported
Object Of Interest: CAP_RAP SITE
Proximity To Object: APPRX
Collect Username: ANGULO_Y
Collect Affiliation: Florida Department of Environmental Protection
Collect Program Id: CL
Collect Date: 11/23/2016
Map Series Used: IMAGERY_11_13
Map Source Scale: 5000
Interpolation Scale: 5000
Coordinate Accuracy Id: 3
Verify Method Id: DPHO
Verifier Username: ANGULO_Y
Verifier Affiliation: DEPARTMENT OF ENVIRONMENTAL PROTECTION
Verifying Program Id: CL
Verification Date: 11/23/2016
Decode for District: Southwest District
Decode for Datum: North American Datum of 1983
Decode for Method: Digital Aerial Photography With Ground Control
Decode for Off Site COC: Not reported
Decode for V_Method: Digital Aerial Photography With Ground Control
Latitude/Longitude (deg/min/sec): 27 56 / 82 26

TIER 2:

Name: AMELIE ARENA - USID123042
Address: 401 CHANNELSIDE DRIVE
City,State,Zip: TAMPA, FL 33602

Year: 2019
Facility Id: 6635445
Active Date: Not reported
Inactive Date: Not reported
Sale Pending: Not reported
Original Date: Not reported
PLOT Source: Not reported
Latitude: Not reported
Longitude: Not reported
LEPC District: Not reported
Counties: Not reported
SERC: Not reported
Program Level: Not reported
PRIME: Not reported
SIC Code: Not reported
SIC Code 2: Not reported
NAICS Code: 517312
Last Modified Date: 04/10/2020
First Submit Date: 01/15/2020
Data Submitted By: Jeremy McGrue, National EPCRA Manager
Company Name: AMELIE ARENA - USID123042
Comments: Not reported

Contact:

Map ID
Direction
Distance
Elevation

MAP FINDINGS

Site

Database(s)

EDR ID Number
EPA ID Number

VERIZON WIRELESS - SAINT PETE TIMES FORUM (Continued)

S107937614

Contact ID: Not reported
Year: 2019
Facility Id: 6635445
Contact Type: Owner / Operator
Contact Name: New Cingular Wireless PCS, LLC
Contact Title: Not reported
Contact Phone: 800-566-9347
Contact 24Hr Phone: Not reported
Contact Telephone 2: Not reported
Contact Telephone 3: Not reported
Contact Telephone 4: Not reported
Contact Telephone 5: Not reported
Contact Telephone 6: Not reported
Contact Email: g43573@att.com

Contact ID: Not reported
Year: 2019
Facility Id: 6635445
Contact Type: Owner / Operator
Contact Name: New Cingular Wireless PCS, LLC
Contact Title: Not reported
Contact Phone: 800-566-9347
Contact 24Hr Phone: Not reported
Contact Telephone 2: Not reported
Contact Telephone 3: Not reported
Contact Telephone 4: Not reported
Contact Telephone 5: Not reported
Contact Telephone 6: Not reported
Contact Email: g43573@att.com

Name: VERIZON WIRELESS - ST. PETE TIMES FORUM (ID:2783492)
Address: 401 CHANNELSIDE DRIVE
City,State,Zip: TAMPA, FL 33602

Year: 2011
Facility Id: 3993192
Active Date: Not reported
Inactive Date: Not reported
Sale Pending: Not reported
Original Date: Not reported
PLOT Source: Not reported
Latitude: 27.943
Longitude: -82.452000
LEPC District: Not reported
Counties: Not reported
SERC: Not reported
Program Level: Not reported
PRIME: Not reported
SIC Code: Not reported
SIC Code 2: Not reported
NAICS Code: Not reported
Last Modified Date: 11/12/2012
First Submit Date: 11/09/2012
Data Submitted By: Florida Division of Emergency Management
Company Name: VERIZON WIRELESS

Map ID
Direction
Distance
Elevation

MAP FINDINGS

Site

Database(s)

EDR ID Number
EPA ID Number

VERIZON WIRELESS - SAINT PETE TIMES FORUM (Continued)

S107937614

Comments: Not reported

Contact:

Contact ID: Not reported
Year: 2011
Facility Id: 3993192
Contact Type: Additional Contact
Contact Name: Susan Calderon
Contact Title: Not reported
Contact Phone: 908-559-7265
Contact 24Hr Phone: Not reported
Contact Telephone 2: Not reported
Contact Telephone 3: Not reported
Contact Telephone 4: Not reported
Contact Telephone 5: Not reported
Contact Telephone 6: Not reported
Contact Email: Susan.Calderon@VerizonWireless.com

Contact ID: Not reported
Year: 2011
Facility Id: 3993192
Contact Type: Tier II Emergency 24 Hour Contact
Contact Name: DENNIS LAWLER
Contact Title: Not reported
Contact Phone: 800-852-2671
Contact 24Hr Phone: Not reported
Contact Telephone 2: Not reported
Contact Telephone 3: Not reported
Contact Telephone 4: Not reported
Contact Telephone 5: Not reported
Contact Telephone 6: Not reported
Contact Email: Susan.Calderon@VerizonWireless.com

Contact ID: Not reported
Year: 2011
Facility Id: 3993192
Contact Type: Tier II Emergency Contact
Contact Name: DENNIS LAWLER
Contact Title: Not reported
Contact Phone: 813-630-6170
Contact 24Hr Phone: Not reported
Contact Telephone 2: Not reported
Contact Telephone 3: Not reported
Contact Telephone 4: Not reported
Contact Telephone 5: Not reported
Contact Telephone 6: Not reported
Contact Email: Susan.Calderon@VerizonWireless.com

Contact ID: Not reported
Year: 2011
Facility Id: 3993192
Contact Type: Tier II Secondary 24 Hour Contact
Contact Name: RICHARD CRAIG
Contact Title: Not reported
Contact Phone: 800-488-7900
Contact 24Hr Phone: Not reported
Contact Telephone 2: Not reported
Contact Telephone 3: Not reported

Map ID
Direction
Distance
Elevation

MAP FINDINGS

Site

Database(s)

EDR ID Number
EPA ID Number

VERIZON WIRELESS - SAINT PETE TIMES FORUM (Continued)

S107937614

Contact Telephone 4: Not reported
Contact Telephone 5: Not reported
Contact Telephone 6: Not reported
Contact Email: Susan.Calderon@VerizonWireless.com

Contact ID: Not reported
Year: 2011
Facility Id: 3993192
Contact Type: Additional 24 Hour Contact
Contact Name: Susan Calderon
Contact Title: Not reported
Contact Phone: 800-488-7900
Contact 24Hr Phone: Not reported
Contact Telephone 2: Not reported
Contact Telephone 3: Not reported
Contact Telephone 4: Not reported
Contact Telephone 5: Not reported
Contact Telephone 6: Not reported
Contact Email: Susan.Calderon@VerizonWireless.com

Name: VERIZON WIRELESS - ST. PETE TIMES FORUM
Address: 401 CHANNELSIDE DRIVE
City,State,Zip: TAMPA, FL 33602

Year: 2010
Facility Id: Not reported
Active Date: Not reported
Inactive Date: Not reported
Sale Pending: Not reported
Original Date: Not reported
PLOT Source: Not reported
Latitude: 27.943
Longitude: -82.45
LEPC District: Not reported
Counties: Not reported
SERC: Not reported
Program Level: Not reported
PRIME: Not reported
SIC Code: Not reported
SIC Code 2: Not reported
NAICS Code: Not reported
Last Modified Date: Not reported
First Submit Date: Not reported
Data Submitted By: Not reported
Company Name: Not reported
Comments: Not reported

Chemical Code: 7664939
Chemical Name: Sulfuric acid
Chemical State: LIQUID
Location Name: Entire Facility
Container Code: R
Pressure Code: 1
Temperature Code: 4
Average Quantity: 546

Map ID
Direction
Distance
Elevation

MAP FINDINGS

Site

Database(s)

EDR ID Number
EPA ID Number

VERIZON WIRELESS - SAINT PETE TIMES FORUM (Continued)

S107937614

Maximum Quantity: 546
Days On Site: 365

Name: VERIZON WIRELESS - ST. PETE TIMES FORUM
Address: 401 CHANNELSIDE DRIVE
City,State,Zip: TAMPA, FL 33602

Year: 2010
Facility Id: Not reported
Active Date: Not reported
Inactive Date: Not reported
Sale Pending: Not reported
Original Date: Not reported
PLOT Source: Not reported
Latitude: 27.943
Longitude: -82.45
LEPC District: Not reported
Counties: Not reported
SERC: Not reported
Program Level: Not reported
PRIME: Not reported
SIC Code: Not reported
SIC Code 2: Not reported
NAICS Code: Not reported
Last Modified Date: Not reported
First Submit Date: Not reported
Data Submitted By: Not reported
Company Name: Not reported
Comments: Not reported

Chemical Code: 7664939
Chemical Name: Sulfuric acid
Chemical State: LIQUID
Location Name: Entire Facility
Container Code: R
Pressure Code: 1
Temperature Code: 4
Average Quantity: 546
Maximum Quantity: 546
Days On Site: 365

Name: VERIZON WIRELESS - SAINT PETE TIMES FORUM
Address: 401 CHANNELSIDE DRIVE
City,State,Zip: TAMPA, FL 33602
Year: Not reported
Facility Id: Not reported
Active Date: 01/01/2006
Inactive Date: Not reported
Sale Pending: False
Original Date: Not reported
PLOT Source: Google Maps
Latitude: 27.943000
Longitude: -82.452000
LEPC District: 8
Counties: Pinellas,Pasco,Manatee,Hillsborough,
SERC: 34633
Program Level: 0

Map ID
Direction
Distance
Elevation

MAP FINDINGS

Site

Database(s)

EDR ID Number
EPA ID Number

VERIZON WIRELESS - SAINT PETE TIMES FORUM (Continued)

S107937614

PRIME: 12785
SIC Code: 4812
SIC Code 2: Not reported
NAICS Code: 51333

Other Chemical Data:

Report Year: 2008
Tier 2 Report ID: 106474
Chemical ID: 324291
CAS Number: 7664939
Chemical Name: Sulfuric acid
Chemical Date: 9/9/2009
Average Amount: 2
Maximum Amount: 504
Location ID: 527649
Chemical State: Liquid
Mixture: True
Mixture Percent: .00
Container: R - OTHER
Pressure: 1 - AMBIENT PRESSURE
Temperature: 4 - AMBIENT TEMPERATURE
Average Amount: 2
Maximum Amount: 504
Days on Site: 365
Site Plan: False
Site Plan Document: Not reported
Private Location: False
Location: IN BATTERIES IN BATTERY ROOM

Report Year: 2007
Tier 2 Report ID: 101955
Chemical ID: 301317
CAS Number: 7664939
Chemical Name: Sulfuric acid
Chemical Date: 7/17/2008
Average Amount: 2
Maximum Amount: 504
Location ID: 496452
Chemical State: Liquid
Mixture: True
Mixture Percent: .00
Container: R - OTHER
Pressure: 1 - AMBIENT PRESSURE
Temperature: 4 - AMBIENT TEMPERATURE
Average Amount: 2
Maximum Amount: 504
Days on Site: 365
Site Plan: False
Site Plan Document: Not reported
Private Location: False
Location: BATTERIES

Report Year: 2006
Tier 2 Report ID: 98122
Chemical ID: 276711
CAS Number: 7664939

Map ID
Direction
Distance
Elevation

MAP FINDINGS

Site

Database(s)

EDR ID Number
EPA ID Number

VERIZON WIRELESS - SAINT PETE TIMES FORUM (Continued)

S107937614

Chemical Name: Sulfuric acid
Chemical Date: 12/3/2007
Average Amount: 2
Maximum Amount: 504
Location ID: 463339
Chemical State: Liquid
Mixture: True
Mixture Percent: .00
Containter: R - OTHER
Pressure: 1 - AMBIENT PRESSURE
Temperature: 4 - AMBIENT TEMPERATURE
Average Amount: 2
Maximum Amount: 504
Days on Site: 365
Site Plan: False
Site Plan Document: Not reported
Private Location: False
Location: BATTERIES

Company Info:

Company Name: VERIZON WIRELESS
Company Address: ONE VERIZON WAY - VCS1N073
Company City,St,Zip: BASKING RIDGE, NJ 07920
Company Phone: 800-488-7900
Company Fax: Not reported
Company Email: Susan.Calderon@VerizonWireless.com
FEI Number: 223372889
Comany Contact Name: SUSAN CALDERON - EPCRA COORDINATOR
Cmpny Contact Phone: 908-559-7265
Reduced Fees: False
Exempt Fees: False
Electronic Filing: False
Employee: Not reported
Comments: CHANGED MAILING ADDRESS 2006. JN

G153
South
< 1/8
0.100 mi.
527 ft.

NEW CINGULAR WIRELESS PCS, LLC - 2012 RNC ARENA-ST
401 CHANNELSIDE DRIVE
TAMPA, FL 33602

FL TIER 2 S115595322
N/A

Site 11 of 22 in cluster G

Relative:
Higher
Actual:
9 ft.

TIER 2:

Name: NEW CINGULAR WIRELESS PCS, LLC - 2012 RNC ARENA-ST PETE TIMES FORUM - USID123042
Address: 401 CHANNELSIDE DRIVE
City,State,Zip: TAMPA, FL 33602

Year: 2013
Facility Id: 4496356
Active Date: Not reported
Inactive Date: Not reported
Sale Pending: Not reported
Original Date: Not reported
PLOT Source: Not reported

Map ID
Direction
Distance
Elevation

MAP FINDINGS

Site

Database(s)

EDR ID Number
EPA ID Number

NEW CINGULAR WIRELESS PCS, LLC - 2012 RNC ARENA-ST PETE TIME (Continued)

S115595322

Latitude: 27.942667
Longitude: -82.451667
LEPC District: Not reported
Counties: Not reported
SERC: Not reported
Program Level: Not reported
PRIME: Not reported
SIC Code: 4812
SIC Code 2: Not reported
NAICS Code: 517210
Last Modified Date: 01/16/2014
First Submit Date: 01/16/2014
Data Submitted By: Caroline Lammers
Company Name: New Cingular Wireless PCS, LLC - 2012 RNC ARENA-ST PETE TIMES FORUM
Comments: Not reported

Contact:

Contact ID: Not reported
Year: 2013
Facility Id: 4496356
Contact Type: Emergency Contact
Contact Name: MNOC Hotline
Contact Title: Not reported
Contact Phone: 800-566-9347
Contact 24Hr Phone: Not reported
Contact Telephone 2: (800) 638-2822
Contact Telephone 3: Not reported
Contact Telephone 4: Not reported
Contact Telephone 5: Not reported
Contact Telephone 6: Not reported
Contact Email: ehs.compliance@att.com

Name: NEW CINGULAR WIRELESS PCS, LLC - 2012 RNC ARENA-ST PETE TIMES FORUM
Address: 401 CHANNELSIDE DRIVE
City,State,Zip: TAMPA, FL 33602

Year: 2012
Facility Id: 4030400
Active Date: Not reported
Inactive Date: Not reported
Sale Pending: Not reported
Original Date: Not reported
PLOT Source: Not reported
Latitude: 27.942588
Longitude: -82.451963
LEPC District: Not reported
Counties: Not reported
SERC: Not reported
Program Level: Not reported
PRIME: Not reported
SIC Code: 4812
SIC Code 2: Not reported
NAICS Code: 517210
Last Modified Date: 01/16/2013
First Submit Date: 01/16/2013
Data Submitted By: Caroline Lammers, EH&S Manager

Map ID
Direction
Distance
Elevation

MAP FINDINGS

Site

Database(s)

EDR ID Number
EPA ID Number

NEW CINGULAR WIRELESS PCS, LLC - 2012 RNC ARENA-ST PETE TIME (Continued)

S115595322

Company Name: NEW CINGULAR WIRELESS PCS, LLC - 2012 RNC ARENA-S
Comments: Not reported

Contact:

Contact ID: Not reported
Year: 2012
Facility Id: 4030400
Contact Type: 24 HOUR
Contact Name: EH&S COMPLIANCE AT&T MOBILITY
Contact Title: Not reported
Contact Phone: 1-800-566-9347
Contact 24Hr Phone: Not reported
Contact Telephone 2: Not reported
Contact Telephone 3: 425-580-1548
Contact Telephone 4: Not reported
Contact Telephone 5: Not reported
Contact Telephone 6: Not reported
Contact Email: ehs.compliance@att.com

Contact ID: Not reported
Year: 2012
Facility Id: 4030400
Contact Type: 24 HOUR CONTACT
Contact Name: EH&S COMPLIANCE AT&T MOBILITY
Contact Title: Not reported
Contact Phone: 425-580-1548
Contact 24Hr Phone: Not reported
Contact Telephone 2: 1-800-566-9347
Contact Telephone 3: Not reported
Contact Telephone 4: Not reported
Contact Telephone 5: Not reported
Contact Telephone 6: Not reported
Contact Email: EHS.COMPLIANCE@ATT.COM

Contact ID: Not reported
Year: 2012
Facility Id: 4030400
Contact Type: 24 HOUR CONTACT
Contact Name: EH&S COMPLIANCE AT&T MOBILITY
Contact Title: Not reported
Contact Phone: 1-800-566-9347
Contact 24Hr Phone: Not reported
Contact Telephone 2: 425-580-1548
Contact Telephone 3: Not reported
Contact Telephone 4: Not reported
Contact Telephone 5: Not reported
Contact Telephone 6: Not reported
Contact Email: EHS.COMPLIANCE@ATT.COM

Contact ID: Not reported
Year: 2012
Facility Id: 4030400
Contact Type: Emergency Contact
Contact Name: EH&S COMPLIANCE AT&T MOBILITY
Contact Title: Not reported
Contact Phone: 1-800-566-9347
Contact 24Hr Phone: Not reported
Contact Telephone 2: Not reported

Map ID
Direction
Distance
Elevation

MAP FINDINGS

Site

Database(s)

EDR ID Number
EPA ID Number

NEW CINGULAR WIRELESS PCS, LLC - 2012 RNC ARENA-ST PETE TIME (Continued)

S115595322

Contact Telephone 3: 425-580-1548
Contact Telephone 4: Not reported
Contact Telephone 5: Not reported
Contact Telephone 6: Not reported
Contact Email: ehs.compliance@att.com

Contact ID: Not reported
Year: 2012
Facility Id: 4030400
Contact Type: Emergency Contact
Contact Name: EH&S COMPLIANCE AT&T MOBILITY
Contact Title: Not reported
Contact Phone: 425-580-1548
Contact 24Hr Phone: Not reported
Contact Telephone 2: 1-800-566-9347
Contact Telephone 3: Not reported
Contact Telephone 4: Not reported
Contact Telephone 5: Not reported
Contact Telephone 6: Not reported
Contact Email: EHS.COMPLIANCE@ATT.COM

Contact ID: Not reported
Year: 2012
Facility Id: 4030400
Contact Type: Emergency Contact
Contact Name: EH&S COMPLIANCE AT&T MOBILITY
Contact Title: Not reported
Contact Phone: 1-800-566-9347
Contact 24Hr Phone: Not reported
Contact Telephone 2: 425-580-1548
Contact Telephone 3: Not reported
Contact Telephone 4: Not reported
Contact Telephone 5: Not reported
Contact Telephone 6: Not reported
Contact Email: EHS.COMPLIANCE@ATT.COM

Contact ID: Not reported
Year: 2012
Facility Id: 4030400
Contact Type: Owner / Operator
Contact Name: EH&S COMPLIANCE AT&T MOBILITY
Contact Title: Not reported
Contact Phone: 1-800-566-9347
Contact 24Hr Phone: Not reported
Contact Telephone 2: Not reported
Contact Telephone 3: 425-580-1548
Contact Telephone 4: Not reported
Contact Telephone 5: Not reported
Contact Telephone 6: Not reported
Contact Email: ehs.compliance@att.com

Contact ID: Not reported
Year: 2012
Facility Id: 4030400
Contact Type: Emergency Contact
Contact Name: EH&S COMPLIANCE AT&T MOBILITY
Contact Title: Not reported

Map ID
Direction
Distance
Elevation

MAP FINDINGS

Site

Database(s)

EDR ID Number
EPA ID Number

NEW CINGULAR WIRELESS PCS, LLC - 2012 RNC ARENA-ST PETE TIME (Continued)

S115595322

Contact Phone: 1-800-566-9347
Contact 24Hr Phone: Not reported
Contact Telephone 2: Not reported
Contact Telephone 3: 425-580-1548
Contact Telephone 4: Not reported
Contact Telephone 5: Not reported
Contact Telephone 6: Not reported
Contact Email: ehs.compliance@att.com

Contact ID: Not reported
Year: 2012
Facility Id: 4030400
Contact Type: Emergency Contact
Contact Name: EH&S COMPLIANCE AT&T MOBILITY
Contact Title: Not reported
Contact Phone: 425-580-1548
Contact 24Hr Phone: Not reported
Contact Telephone 2: 1-800-566-9347
Contact Telephone 3: Not reported
Contact Telephone 4: Not reported
Contact Telephone 5: Not reported
Contact Telephone 6: Not reported
Contact Email: EHS.COMPLIANCE@ATT.COM

Contact ID: Not reported
Year: 2012
Facility Id: 4030400
Contact Type: Owner / Operator
Contact Name: EH&S COMPLIANCE AT&T MOBILITY
Contact Title: Not reported
Contact Phone: 1-800-566-9347
Contact 24Hr Phone: Not reported
Contact Telephone 2: Not reported
Contact Telephone 3: 425-580-1548
Contact Telephone 4: Not reported
Contact Telephone 5: Not reported
Contact Telephone 6: Not reported
Contact Email: ehs.compliance@att.com

Contact ID: Not reported
Year: 2012
Facility Id: 4030400
Contact Type: 24 HOUR CONTACT
Contact Name: EH&S COMPLIANCE AT&T MOBILITY
Contact Title: Not reported
Contact Phone: 425-580-1548
Contact 24Hr Phone: Not reported
Contact Telephone 2: 1-800-566-9347
Contact Telephone 3: Not reported
Contact Telephone 4: Not reported
Contact Telephone 5: Not reported
Contact Telephone 6: Not reported
Contact Email: EHS.COMPLIANCE@ATT.COM

Contact ID: Not reported
Year: 2012
Facility Id: 4030400

Map ID
Direction
Distance
Elevation

MAP FINDINGS

Site

Database(s)

EDR ID Number
EPA ID Number

NEW CINGULAR WIRELESS PCS, LLC - 2012 RNC ARENA-ST PETE TIME (Continued)

S115595322

Contact Type: Emergency Contact
Contact Name: EH&S COMPLIANCE AT&T MOBILITY
Contact Title: Not reported
Contact Phone: 1-800-566-9347
Contact 24Hr Phone: Not reported
Contact Telephone 2: 425-580-1548
Contact Telephone 3: Not reported
Contact Telephone 4: Not reported
Contact Telephone 5: Not reported
Contact Telephone 6: Not reported
Contact Email: EHS.COMPLIANCE@ATT.COM

Contact ID: Not reported
Year: 2012
Facility Id: 4030400
Contact Type: 24 HOUR CONTACT
Contact Name: EH&S COMPLIANCE AT&T MOBILITY
Contact Title: Not reported
Contact Phone: 1-800-566-9347
Contact 24Hr Phone: Not reported
Contact Telephone 2: 425-580-1548
Contact Telephone 3: Not reported
Contact Telephone 4: Not reported
Contact Telephone 5: Not reported
Contact Telephone 6: Not reported
Contact Email: EHS.COMPLIANCE@ATT.COM

G154
South
< 1/8
0.100 mi.
527 ft.

2012 RNC ARENA-ST PETE TIMES FORUM - USID123042
401 CHANNELSIDE DRIVE
TAMPA, FL 33602

FL TIER 2 **S118239646**
N/A

Site 12 of 22 in cluster G

Relative:
Higher

TIER 2:

Actual:
9 ft.

Name: 2012 RNC ARENA-ST PETE TIMES FORUM - USID123042
Address: 401 CHANNELSIDE DRIVE
City,State,Zip: TAMPA, FL 33602

Year: 2018
Facility Id: 6365059
Active Date: Not reported
Inactive Date: Not reported
Sale Pending: Not reported
Original Date: Not reported
PLOT Source: Not reported
Latitude: Not reported
Longitude: Not reported
LEPC District: Not reported
Counties: Not reported
SERC: Not reported
Program Level: Not reported
PRIME: Not reported
SIC Code: Not reported
SIC Code 2: Not reported
NAICS Code: 517312

Map ID
Direction
Distance
Elevation

MAP FINDINGS

Site

Database(s)

EDR ID Number
EPA ID Number

2012 RNC ARENA-ST PETE TIMES FORUM - USID123042 (Continued)

S118239646

Last Modified Date: 01/10/2019
First Submit Date: 01/10/2019
Data Submitted By: Jeremy McGrue, National EPCRA Manager
Company Name: New Cingular Wireless PCS, LLC
Comments: Not reported

Contact:

Contact ID: Not reported
Year: 2018
Facility Id: 6365059
Contact Type: Owner / Operator
Contact Name: New Cingular Wireless PCS, LLC
Contact Title: Not reported
Contact Phone: 800-566-9347
Contact 24Hr Phone: Not reported
Contact Telephone 2: Not reported
Contact Telephone 3: Not reported
Contact Telephone 4: Not reported
Contact Telephone 5: Not reported
Contact Telephone 6: Not reported
Contact Email: g43573@att.com

Name: 2012 RNC ARENA-ST PETE TIMES FORUM - USID123042
Address: 401 CHANNELSIDE DRIVE
City,State,Zip: TAMPA, FL 33602

Year: 2017
Facility Id: 6073196
Active Date: Not reported
Inactive Date: Not reported
Sale Pending: Not reported
Original Date: Not reported
PLOT Source: Not reported
Latitude: Not reported
Longitude: Not reported
LEPC District: Not reported
Counties: Not reported
SERC: Not reported
Program Level: Not reported
PRIME: Not reported
SIC Code: 4812
SIC Code 2: Not reported
NAICS Code: 517312
Last Modified Date: 01/12/2018
First Submit Date: 01/12/2018
Data Submitted By: Jeremy McGrue, National EPCRA Manager
Company Name: New Cingular Wireless PCS, LLC
Comments: Not reported

Contact:

Contact ID: Not reported
Year: 2017
Facility Id: 6073196
Contact Type: Emergency Contact
Contact Name: EH&S Hotline
Contact Title: Not reported

Map ID
Direction
Distance
Elevation

MAP FINDINGS

Site

Database(s)

EDR ID Number
EPA ID Number

2012 RNC ARENA-ST PETE TIMES FORUM - USID123042 (Continued)

S118239646

Contact Phone: 1-800-KNOWEHS (1-800-566-9347)
Contact 24Hr Phone: Not reported
Contact Telephone 2: 1-800-KNOWEHS (1-800-566-9347)
Contact Telephone 3: 800-566-9347
Contact Telephone 4: (214) 464-1712
Contact Telephone 5: 800-566-9347
Contact Telephone 6: Not reported
Contact Email: knowehs@ems.att.com

Name: 2012 RNC ARENA-ST PETE TIMES FORUM - USID123042
Address: 401 CHANNELSIDE DRIVE
City,State,Zip: TAMPA, FL 33602

Year: 2016
Facility Id: 5814083
Active Date: Not reported
Inactive Date: Not reported
Sale Pending: Not reported
Original Date: Not reported
PLOT Source: Not reported
Latitude: Not reported
Longitude: Not reported
LEPC District: Not reported
Counties: Not reported
SERC: Not reported
Program Level: Not reported
PRIME: Not reported
SIC Code: 4812
SIC Code 2: Not reported
NAICS Code: 517210
Last Modified Date: 01/12/2017
First Submit Date: 01/12/2017
Data Submitted By: Tameka Jackson
Company Name: New Cingular Wireless PCS, LLC
Comments: Not reported

Contact:
Contact ID: Not reported
Year: 2016
Facility Id: 5814083
Contact Type: Emergency Contact
Contact Name: EH&S Hotline
Contact Title: Not reported
Contact Phone: 1-800-KNOWEHS (1-800-566-9347)
Contact 24Hr Phone: Not reported
Contact Telephone 2: 1-800-KNOWEHS (1-800-566-9347)
Contact Telephone 3: 214-741-0460
Contact Telephone 4: Not reported
Contact Telephone 5: 214-471-0460
Contact Telephone 6: Not reported
Contact Email: knowehs@ems.att.com

Name: 2012 RNC ARENA-ST PETE TIMES FORUM - USID123042
Address: 401 CHANNELSIDE DRIVE

Map ID
Direction
Distance
Elevation

MAP FINDINGS

Site

Database(s)

EDR ID Number
EPA ID Number

2012 RNC ARENA-ST PETE TIMES FORUM - USID123042 (Continued)

S118239646

City,State,Zip: TAMPA, FL 33602

Year: 2015

Facility Id: 5377161

Active Date: Not reported

Inactive Date: Not reported

Sale Pending: Not reported

Original Date: Not reported

PLOT Source: Not reported

Latitude: 27.942667

Longitude: -82.451667

LEPC District: Not reported

Counties: Not reported

SERC: Not reported

Program Level: Not reported

PRIME: Not reported

SIC Code: 4812

SIC Code 2: Not reported

NAICS Code: 517210

Last Modified Date: 01/19/2016

First Submit Date: 01/19/2016

Data Submitted By: Michael Perry

Company Name: New Cingular Wireless PCS, LLC

Comments: Not reported

Contact:

Contact ID: Not reported

Year: 2015

Facility Id: 5377161

Contact Type: Emergency Contact

Contact Name: EH&S Hotline

Contact Title: Not reported

Contact Phone: 1-800-KNOWEHS (1-800-566-9347)

Contact 24Hr Phone: Not reported

Contact Telephone 2: 1-800-KNOWEHS (1-800-566-9347)

Contact Telephone 3: 214-464-2626

Contact Telephone 4: Not reported

Contact Telephone 5: 214-464-2626

Contact Telephone 6: Not reported

Contact Email: knowehs@ems.att.com

Name: 2012 RNC ARENA-ST PETE TIMES FORUM - USID123042

Address: 401 CHANNELSIDE DRIVE

City,State,Zip: TAMPA, FL 33602

Year: 2014

Facility Id: 4983128

Active Date: Not reported

Inactive Date: Not reported

Sale Pending: Not reported

Original Date: Not reported

PLOT Source: Not reported

Latitude: 27.942667

Longitude: -82.451667

LEPC District: Not reported

Counties: Not reported

Map ID
Direction
Distance
Elevation

MAP FINDINGS

Site

Database(s)

EDR ID Number
EPA ID Number

2012 RNC ARENA-ST PETE TIMES FORUM - USID123042 (Continued)

S118239646

SERC: Not reported
Program Level: Not reported
PRIME: Not reported
SIC Code: 4812
SIC Code 2: Not reported
NAICS Code: 517210
Last Modified Date: 02/26/2015
First Submit Date: 01/12/2015
Data Submitted By: Michael Perry
Company Name: New Cingular Wireless PCS, LLC.
Comments: Not reported

Contact:

Contact ID: Not reported
Year: 2014
Facility Id: 4983128
Contact Type: Emergency Contact
Contact Name: EH&S Hotline
Contact Title: Not reported
Contact Phone: 800-566-9347
Contact 24Hr Phone: Not reported
Contact Telephone 2: 1-800-KNOWEHS (1-800-566-9347)
Contact Telephone 3: Not reported
Contact Telephone 4: Not reported
Contact Telephone 5: Not reported
Contact Telephone 6: Not reported
Contact Email: ehs.compliance@att.com

G155
South
< 1/8
0.100 mi.
527 ft.

401 CHANNEL SIDE WALKWAY UNIT 1473
TAMPA, FL 33602
Site 13 of 22 in cluster G

ERNS 2014072183
N/A

Relative:
Higher
Actual:
9 ft.

Incident Commons:
NRC Report #: 1072183
Description of Incident: CALLER STATED THAT THERE IS AN UNKNOWN SHEEN FROM AN UNKNOWN SOURCE IN THE HILLSBOROUGH RIVER.
Type of Incident: UNKNOWN SHEEN
Incident Cause: UNKNOWN
Incident Date Time: 2014-01-26 15:30:00
Incident DTG: DISCOVERED
Incident Location: UNKNOWN SHEEN INCIDENT
Location Address: 401 CHANNEL SIDE WALKWAY UNIT 1473
Location Street 1: Not reported
Location Street 2: Not reported
Location Nearest City: TAMPA
Location State: FL
Location County: HILLSBOROUGH
Location Zip: 33602
Distance From City: Not reported
Distance Units: Not reported
Direction From City: Not reported
Lat Deg: Not reported
Lat Min: Not reported

Map ID
Direction
Distance
Elevation

MAP FINDINGS

Site

Database(s)

EDR ID Number
EPA ID Number

(Continued)

2014072183

Lat Sec: Not reported
Lat Quad: Not reported
Long Deg: Not reported
Long Min: Not reported
Long Sec: Not reported
Long Quad: Not reported
Location Section: Not reported
Location Township: Not reported
Location range: Not reported
Potential Range: N

Incidents:

NRC Report #: 1072183
Aircraft Type: Not reported
Aircraft Model: Not reported
Aircraft ID: Not reported
Aircraft Fuel Capacity: Not reported
Aircraft Fuel Capacity Units: Not reported
Aircraft Fuel on Board: Not reported
Aircraft Fuel on Board Units: Not reported
Aircraft Spot Number: Not reported
Aircraft Hanger: Not reported
Aircraft Runway Number: Not reported
Road Mile Marker: Not reported
Building ID: Not reported
Type of Fixed Object: Not reported
Power Generating Facility: U
Generating Capacity: Not reported
Type of Fuel: Not reported
NPDES: Not reported
NPDES Compliance: U
Pipeline Type: Not reported
DOT Regulated: U
Pipeline Above Ground: ABOVE
Exposed Underwater: N
Pipeline Covered: U
Railroad Hotline: Not reported
Grade Crossing: U
Location Subdivision: Not reported
Railroad Milepost: Not reported
Type Vehicle Involved: Not reported
Crossing Device Type: Not reported
Device Operational: U
DOT Crossing Number: Not reported
Brake Failure: U
Description of Tank: Not reported
Tank Above Ground: ABOVE
Transportable Container: U
Tank Regulated: U
Tank Regulated By: Not reported
Tank ID: Not reported
Capacity of Tank: Not reported
Capacity of Tank Units: Not reported
Actual Amount: Not reported
Actual Amount Units: Not reported
Platform Rig Name: Not reported
Platform Letter: Not reported
Location Area ID: Not reported

Map ID
Direction
Distance
Elevation

MAP FINDINGS

Site

Database(s)

EDR ID Number
EPA ID Number

(Continued)

2014072183

Location Block ID:	Not reported
OCSG Number:	Not reported
OCSP Number:	Not reported
State Lease Number:	Not reported
Pier Dock Number:	Not reported
Berth Slip Number:	Not reported
Continuous Release Type:	Not reported
Initial Continuous Release No:	Not reported
Continuous Release Permit:	Not reported
Allision:	U
Type of Structure:	Not reported
Structure Name:	Not reported
Structure Operational:	U
Airbag Deployed:	U
Date Tiem Normal Service:	Not reported
Service Disruption Time:	Not reported
Service Disruption Units:	Not reported
Transit Bus Flag:	Not reported
CR Begin Date:	Not reported
CR End Date:	Not reported
CR Change Date:	Not reported
FBI Contact:	Not reported
FBI Contact Date Time:	Not reported
Sub Part C Testing Req:	XXX
Conductor Testing:	Not reported
Engineer Testing:	Not reported
Trainman Testing:	Not reported
Yard Foreman Testing:	Not reported
RCL Operator Testing:	Not reported
Brakeman Testing:	Not reported
Train Dispatcher Testing:	Not reported
Signalman Testing:	Not reported
Other Employee Testing:	Not reported
Unknown Testing:	Not reported
Passenger Handling:	Not reported
Passenger Route:	XXX
Passenger Delay:	XXX

Incident Details:

NRC Report #:	1072183
Fire Involved:	N
Fire Extinguished:	U
Any Evacuations:	N
Number Evacuated:	Not reported
Who Evacuated:	Not reported
Radius of Evacuation:	Not reported
Any Injuries:	N
Number Injured:	Not reported
Number Hospitalized:	Not reported
Any Fatalities:	N
Number Fatalities:	Not reported
Any Damages:	N
Damage Amount:	Not reported
Air Corridor Closed:	N
Air Corridor Desc:	Not reported
Air Closure Time:	Not reported
Waterway Closed:	N

Map ID
Direction
Distance
Elevation

MAP FINDINGS

Site

Database(s)

EDR ID Number
EPA ID Number

(Continued)

2014072183

Waterway Desc:	Not reported
Waterway Closure Time:	Not reported
Road Closed:	N
Road Desc:	Not reported
Road Closure Time:	Not reported
Closure Direction:	Not reported
Major Artery:	N
Track Closed:	N
Track Desc:	Not reported
Track Closure Time:	Not reported
Media Interest:	UNKNOWN
Medium Desc:	WATER
Additional Medium Info:	HILLSBOROUGH RIVER
Body of Water:	HILLSBOROUGH RIVER
Tributary of:	Not reported
Release Secured:	U
Estimated Duration of Release:	Not reported
Release rate:	Not reported
Desc Remedial Action:	Not reported
State Agency on Scene:	Not reported
State Agency Report Number:	Not reported
Other Agency Notified:	Not reported
Weather Conditions:	RAINY
Air Temperature:	65
Wind Speed:	Not reported
Wind Direction:	Not reported
Water Supply Contaminated:	U
Sheen Size:	Not reported
Sheen Color:	RAINBOW
Direction of Sheen Travel:	Not reported
Sheen Odor Description:	Not reported
Wave Condition:	Not reported
Current Speed:	Not reported
Current Direction:	Not reported
Water Temperature:	Not reported
Track Close Dir:	Not reported
Empl Fatality:	Not reported
Pass Fatality:	Not reported
Community Impact:	Not reported
Wind Speed Unit:	Not reported
Employee Injuries:	Not reported
Passenger Injuries:	Not reported
Occupant Fatality:	Not reported
Current Speed Unit:	Not reported
Road Closure Units:	Not reported
Track CLOSure Units:	Not reported
Sheen Size Units:	Not reported
Additional Info:	CALLER STATED THAT EARLIER IN THE MORNING THERE APPEARED TO BE A FIRE ON THE OTHER SIDE OF THE RIVER. CALLER STATED THEY ARE UNAWARE IF THAT WAS RELATED TO THIS INCIDENT.
State Agency Notified:	LOCAL PD, SHERIFFS
Federal Agency Notified:	USCG
nearest River Mile Marker:	Not reported
Sheen Size Length:	100
Sheen Size Length Units:	YARDS
Sheen Size Width:	30
Sheen Size Width Units:	FEET

Map ID
Direction
Distance
Elevation

MAP FINDINGS

Site

Database(s)

EDR ID Number
EPA ID Number

(Continued)

2014072183

Offshore: N
Duration Unit: Not reported
Release Rate Unit: Not reported
Release Rate Rate: Not reported
Passengers Transferred: NO

Calls:

NRC Report #: 1072183
Site ID: 20141072183
Date Time Received: 2014-01-26 16:32:48
Date Time Complete: 2014-01-26 16:38:04
Call Type: INC
Responsible Company: Not reported
Responsible Org Type: UNKNOWN
Responsible City: Not reported
Responsible State: XX
Responsible Zip: Not reported
On Behalf: Not reported
Source: TELEPHONE

Material Involved:

NRC Report #: 1072183
Chris Code: OUN
Case Number: 000000-00-0
UN Number: Not reported
Amount of Material: 0
Unit of Measure: UNKNOWN AMOUNT
Name of Material: UNKNOWN OIL
If Reached Water: YES
Amount in Water: 0
Unit of Measure Reach Water: UNKNOWN AMOUNT

F156
ENE
< 1/8
0.100 mi.
529 ft.

DRUMS INC
102 N 12TH ST
TAMPA, FL 33602

Site 9 of 22 in cluster F

RCRA NonGen / NLR 1001076121
FINDS FLR000010058
ECHO

Relative:
Lower

Actual:
5 ft.

RCRA NonGen / NLR:
Date Form Received by Agency: 1997-01-01 00:00:00.0
Handler Name: DRUMS INC
Handler Address: 102 N 12TH ST
Handler City,State,Zip: TAMPA, FL 33602-4206
EPA ID: FLR000010058
Contact Name: MARC WAHLQUIST
Contact Address: N 12TH ST
Contact City,State,Zip: TAMPA, FL 33602
Contact Telephone: 813-223-2555
Contact Fax: Not reported
Contact Email: Not reported
Contact Title: Not reported
EPA Region: 04
Land Type: Private
Federal Waste Generator Description: Not a generator, verified
Non-Notifier: Not reported
Biennial Report Cycle: Not reported

Map ID
Direction
Distance
Elevation

MAP FINDINGS

Site

Database(s)

EDR ID Number
EPA ID Number

DRUMS INC (Continued)

1001076121

Accessibility:	Not reported
Active Site Indicator:	Not reported
State District Owner:	FL
State District:	SW
Mailing Address:	E 3RD AVE
Mailing City,State,Zip:	TAMPA, FL 33605-5804
Owner Name:	MARC WAHLQUIST
Owner Type:	Private
Operator Name:	Not reported
Operator Type:	Not reported
Short-Term Generator Activity:	No
Importer Activity:	No
Mixed Waste Generator:	No
Transporter Activity:	No
Transfer Facility Activity:	No
Recycler Activity with Storage:	No
Small Quantity On-Site Burner Exemption:	No
Smelting Melting and Refining Furnace Exemption:	No
Underground Injection Control:	No
Off-Site Waste Receipt:	No
Universal Waste Indicator:	No
Universal Waste Destination Facility:	No
Federal Universal Waste:	No
Active Site Fed-Reg Treatment Storage and Disposal Facility:	Not reported
Active Site Converter Treatment storage and Disposal Facility:	Not reported
Active Site State-Reg Treatment Storage and Disposal Facility:	Not reported
Active Site State-Reg Handler:	---
Federal Facility Indicator:	Not reported
Hazardous Secondary Material Indicator:	NN
Sub-Part K Indicator:	Not reported
Commercial TSD Indicator:	No
Treatment Storage and Disposal Type:	Not reported
2018 GPRA Permit Baseline:	Not on the Baseline
2018 GPRA Renewals Baseline:	Not on the Baseline
Permit Renewals Workload Universe:	Not reported
Permit Workload Universe:	Not reported
Permit Progress Universe:	Not reported
Post-Closure Workload Universe:	Not reported
Closure Workload Universe:	Not reported
202 GPRA Corrective Action Baseline:	No
Corrective Action Workload Universe:	No
Subject to Corrective Action Universe:	No
Non-TSDFs Where RCRA CA has Been Imposed Universe:	No
TSDFs Potentially Subject to CA Under 3004 (u)/(v) Universe:	No
TSDFs Only Subject to CA under Discretionary Auth Universe:	No
Corrective Action Priority Ranking:	No NCAPS ranking
Environmental Control Indicator:	No
Institutional Control Indicator:	No
Human Exposure Controls Indicator:	N/A
Groundwater Controls Indicator:	N/A
Operating TSD Universe:	Not reported
Full Enforcement Universe:	Not reported
Significant Non-Complier Universe:	No
Unaddressed Significant Non-Complier Universe:	No
Addressed Significant Non-Complier Universe:	No
Significant Non-Complier With a Compliance Schedule Universe:	No
Financial Assurance Required:	Not reported

Map ID
Direction
Distance
Elevation

MAP FINDINGS

Site

Database(s)

EDR ID Number
EPA ID Number

DRUMS INC (Continued)

1001076121

Handler Date of Last Change:	2011-06-23 16:56:54.0
Recognized Trader-Importer:	No
Recognized Trader-Exporter:	No
Importer of Spent Lead Acid Batteries:	No
Exporter of Spent Lead Acid Batteries:	No
Recycler Activity Without Storage:	Not reported
Manifest Broker:	Not reported
Sub-Part P Indicator:	No

Handler - Owner Operator:

Owner/Operator Indicator:	Owner
Owner/Operator Name:	MARC WAHLQUIST
Legal Status:	Private
Date Became Current:	1996-10-18 00:00:00.
Date Ended Current:	Not reported
Owner/Operator Address:	3511 E 3RD AVE
Owner/Operator City,State,Zip:	TAMPA, FL 33605-5804
Owner/Operator Telephone:	Not reported
Owner/Operator Telephone Ext:	Not reported
Owner/Operator Fax:	Not reported
Owner/Operator Email:	Not reported

Owner/Operator Indicator:	Owner
Owner/Operator Name:	MARC WAHLQUIST
Legal Status:	Private
Date Became Current:	1996-10-18 00:00:00.
Date Ended Current:	Not reported
Owner/Operator Address:	3511 E 3RD AVE
Owner/Operator City,State,Zip:	TAMPA, FL 33605-5804
Owner/Operator Telephone:	Not reported
Owner/Operator Telephone Ext:	Not reported
Owner/Operator Fax:	Not reported
Owner/Operator Email:	Not reported

Historic Generators:

Receive Date:	1997-01-01 00:00:00.0
Handler Name:	DRUMS INC
Federal Waste Generator Description:	Not a generator, verified
State District Owner:	FL
Large Quantity Handler of Universal Waste:	No
Recognized Trader Importer:	No
Recognized Trader Exporter:	No
Spent Lead Acid Battery Importer:	No
Spent Lead Acid Battery Exporter:	No
Current Record:	Yes
Non Storage Recycler Activity:	Not reported
Electronic Manifest Broker:	Not reported

Receive Date:	1996-07-08 00:00:00.0
Handler Name:	DRUMS INC
Federal Waste Generator Description:	Small Quantity Generator
State District Owner:	FL
Large Quantity Handler of Universal Waste:	No
Recognized Trader Importer:	No
Recognized Trader Exporter:	No

Map ID
Direction
Distance
Elevation

MAP FINDINGS

Site

Database(s)

EDR ID Number
EPA ID Number

DRUMS INC (Continued)

1001076121

Spent Lead Acid Battery Importer:	No
Spent Lead Acid Battery Exporter:	No
Current Record:	No
Non Storage Recycler Activity:	Not reported
Electronic Manifest Broker:	Not reported

List of NAICS Codes and Descriptions:

NAICS Codes:	No NAICS Codes Found
--------------	----------------------

Facility Has Received Notices of Violation:

Found Violation:	No
Agency Which Determined Violation:	Not reported
Violation Short Description:	Not reported
Date Violation was Determined:	Not reported
Actual Return to Compliance Date:	Not reported
Return to Compliance Qualifier:	Not reported
Violation Responsible Agency:	Not reported
Scheduled Compliance Date:	Not reported
Enforcement Identifier:	Not reported
Date of Enforcement Action:	Not reported
Enforcement Responsible Agency:	Not reported
Enforcement Docket Number:	Not reported
Enforcement Attorney:	Not reported
Corrective Action Component:	Not reported
Appeal Initiated Date:	Not reported
Appeal Resolution Date:	Not reported
Disposition Status Date:	Not reported
Disposition Status:	Not reported
Disposition Status Description:	Not reported
Consent/Final Order Sequence Number:	Not reported
Consent/Final Order Respondent Name:	Not reported
Consent/Final Order Lead Agency:	Not reported
Enforcement Type:	Not reported
Enforcement Responsible Person:	Not reported
Enforcement Responsible Sub-Organization:	Not reported
SEP Sequence Number:	Not reported
SEP Expenditure Amount:	Not reported
SEP Scheduled Completion Date:	Not reported
SEP Actual Date:	Not reported
SEP Defaulted Date:	Not reported
SEP Type:	Not reported
SEP Type Description:	Not reported
Proposed Amount:	Not reported
Final Monetary Amount:	Not reported
Paid Amount:	Not reported
Final Count:	Not reported
Final Amount:	Not reported

Found Violation:	No
Agency Which Determined Violation:	Not reported
Violation Short Description:	Not reported
Date Violation was Determined:	Not reported
Actual Return to Compliance Date:	Not reported
Return to Compliance Qualifier:	Not reported
Violation Responsible Agency:	Not reported
Scheduled Compliance Date:	Not reported

Map ID
Direction
Distance
Elevation

MAP FINDINGS

Site

Database(s)

EDR ID Number
EPA ID Number

DRUMS INC (Continued)

1001076121

Enforcement Identifier:	Not reported
Date of Enforcement Action:	Not reported
Enforcement Responsible Agency:	Not reported
Enforcement Docket Number:	Not reported
Enforcement Attorney:	Not reported
Corrective Action Component:	Not reported
Appeal Initiated Date:	Not reported
Appeal Resolution Date:	Not reported
Disposition Status Date:	Not reported
Disposition Status:	Not reported
Disposition Status Description:	Not reported
Consent/Final Order Sequence Number:	Not reported
Consent/Final Order Respondent Name:	Not reported
Consent/Final Order Lead Agency:	Not reported
Enforcement Type:	Not reported
Enforcement Responsible Person:	Not reported
Enforcement Responsible Sub-Organization:	Not reported
SEP Sequence Number:	Not reported
SEP Expenditure Amount:	Not reported
SEP Scheduled Completion Date:	Not reported
SEP Actual Date:	Not reported
SEP Defaulted Date:	Not reported
SEP Type:	Not reported
SEP Type Description:	Not reported
Proposed Amount:	Not reported
Final Monetary Amount:	Not reported
Paid Amount:	Not reported
Final Count:	Not reported
Final Amount:	Not reported

Evaluation Action Summary:

Evaluation Date:	1996-01-24 00:00:00.0
Evaluation Responsible Agency:	State
Found Violation:	No
Evaluation Type Description:	COMPLIANCE EVALUATION INSPECTION ON-SITE
Evaluation Responsible Person Identifier:	TBD
Evaluation Responsible Sub-Organization:	SW
Actual Return to Compliance Date:	Not reported
Scheduled Compliance Date:	Not reported
Date of Request:	Not reported
Date Response Received:	Not reported
Request Agency:	Not reported
Former Citation:	Not reported

Evaluation Date:	1995-07-12 00:00:00.0
Evaluation Responsible Agency:	State
Found Violation:	No
Evaluation Type Description:	COMPLIANCE EVALUATION INSPECTION ON-SITE
Evaluation Responsible Person Identifier:	TBD
Evaluation Responsible Sub-Organization:	SW
Actual Return to Compliance Date:	Not reported
Scheduled Compliance Date:	Not reported
Date of Request:	Not reported
Date Response Received:	Not reported
Request Agency:	Not reported
Former Citation:	Not reported

Map ID
Direction
Distance
Elevation

MAP FINDINGS

Site

Database(s)

EDR ID Number
EPA ID Number

DRUMS INC (Continued)

1001076121

FINDS:

Registry ID: 110005632100

Click Here:

Environmental Interest/Information System:

RCRAInfo is a national information system that supports the Resource Conservation and Recovery Act (RCRA) program through the tracking of events and activities related to facilities that generate, transport, and treat, store, or dispose of hazardous waste. RCRAInfo allows RCRA program staff to track the notification, permit, compliance, and corrective action activities required under RCRA. Florida Environmental System Today Application (FIESTA) Data Maintenance (FDM) system maintains entity, environmental interest and affiliation data for the State of Florida.

[Click this hyperlink](#) while viewing on your computer to access additional FINDS: detail in the EDR Site Report.

ECHO:

Envid: 1001076121
Registry ID: 110005632100
DFR URL: <http://echo.epa.gov/detailed-facility-report?fid=110005632100>
Name: DRUMS INC
Address: 102 N 12TH ST
City,State,Zip: TAMPA, FL 33602

**F157
ENE
< 1/8
0.100 mi.
529 ft.**

**B&R INDUSTRIAL FOODS INC
102 N 12TH ST
TAMPA, FL 33602
Site 10 of 22 in cluster F**

**FL UST U001354562
N/A**

**Relative:
Lower
Actual:
5 ft.**

UST:

Facility Id: 8625340
Facility Status: CLOSED
Type Description: Fuel user/Non-retail
Facility Phone: 8136590008
Region: STATE
Positioning Method: UNVR
Lat/Long (dms): 27 57 5 / 82 26 50

Owner:

Owner Id: 11229
Owner Name: J H WILLIAMS OIL CO INC
Owner Address: PO BOX 439
Owner Address 2: ATTN: ACCOUNTS PAYABLE
Owner City,St,Zip: TAMPA, FL 33601
Owner Contact: ACCOUNTS PAYABLE
Owner Phone: 8139178358

Tank Info:

Name: B&R INDUSTRIAL FOODS INC
Address: 102 N 12TH ST
City: TAMPA
Zip: 33602
Tank Id: 1
Status: Removed

Map ID
Direction
Distance
Elevation

MAP FINDINGS

Site

Database(s)

EDR ID Number
EPA ID Number

B&R INDUSTRIAL FOODS INC (Continued)

U001354562

Status Date: 12/31/1988
Install Date: 1/1/1978
Substance: Z
Content Description: Other Non Regulated
Gallons: 10000
Vessel Indicator: TANK
Tank Location: UNDERGROUND
DEP Contractor: P

[Click here for Florida Oculus:](#)

**E158
NNE
< 1/8
0.102 mi.
537 ft.**

**TACO BELL
303 MERIDIAN
TAMPA, FL**

**FL RGA LUST S115200937
N/A**

Site 36 of 38 in cluster E

**Relative:
Higher**

RGA LUST:

**Actual:
14 ft.**

2012	TACO BELL	303 MERIDIAN
2011	TACO BELL	303 MERIDIAN
2010	TACO BELL	303 MERIDIAN
2009	TACO BELL	303 MERIDIAN
2008	TACO BELL	303 MERIDIAN
2007	TACO BELL	303 MERIDIAN
2006	TACO BELL	303 MERIDIAN
2005	TACO BELL	303 MERIDIAN
2004	TACO BELL	303 MERIDIAN
2003	TACO BELL	303 MERIDIAN
2002	TACO BELL	303 MERIDIAN
2001	TACO BELL	303 MERIDIAN
2000	TACO BELL	303 MERIDIAN
1999	TACO BELL	303 MERIDIAN
1998	TACO BELL	303 MERIDIAN

**L159
NNE
< 1/8
0.104 mi.
547 ft.**

**1105 E KENNEDY BLVD
TAMPA, FL**

**FL DEDB S112283751
N/A**

Site 2 of 33 in cluster L

**Relative:
Higher**

DEDB:

**Actual:
16 ft.**

Name: Not reported
Address: 1105 E KENNEDY BLVD
City,State,Zip: TAMPA, FL
Well Id: 290007201
Location Method: DPHO
Florida Id: Not reported
Latitude: 27.950302
Longitude: -82.3037
Well Depth: 0
Case depth: 0
Diameter: 0
Well Type: Private well
Long DD: 82
Long MM: 18

Map ID
Direction
Distance
Elevation

MAP FINDINGS

Site

Database(s)

EDR ID Number
EPA ID Number

(Continued)

S112283751

Long SS: 13.61
Lat DD: 27
Lat MM: 57
Lat SS: 1.09
Permit No: Not reported
Directions: Not reported
Comments: C/O PHIL JONES- HILLS. C.H.U. PROPERTY OWNED BY COUNTY
Status: 12/30/10 HD to sample/locate
Recheck: Not reported
Reimbursement: Not reported
Tagged: Not reported
Exchange: Not reported
Alb X: 0
Alb Y: 0
Username: OPS\$BEARD_V
Time Stamp: 03/15/2001
Datum: Nad83-90/HPGN
Scale: 3638
Accuracy: 25
QA Method: Visual QA With DOQ
Created: Not reported
Filter status: Not reported
Resample: Not reported
Oculus: Not reported
Sample ID: 2535167
Sample Date: 11/12/1985
Analysis: EDB
Discharge: 0
Chemical: ETHYLENE DIBROMIDE (EDB)
Value: 0.08
Res Qual: C
Units: ug/L
CAS Number: 106-93-4
Facility Zip Ext: Not reported
Method: 4
Sample Type: Not reported
FLUWID: Not reported
Resident Last Name: Not reported
Job Name: Not reported
Customer ID: Not reported

Name: Not reported
Address: 1105 E KENNEDY BLVD
City,State,Zip: TAMPA, FL
Well Id: 290007201
Location Method: DPHO
Florida Id: Not reported
Latitude: 27.950302
Longitude: -82.3037
Well Depth: 0
Case depth: 0
Diameter: 0
Well Type: Private well
Long DD: 82
Long MM: 18
Long SS: 13.61
Lat DD: 27

Map ID
Direction
Distance
Elevation

MAP FINDINGS

Site

Database(s)

EDR ID Number
EPA ID Number

(Continued)

S112283751

Lat MM: 57
Lat SS: 1.09
Permit No: Not reported
Directions: Not reported
Comments: C/O PHIL JONES- HILLS. C.H.U. PROPERTY OWNED BY COUNTY
Status: 12/30/10 HD to sample/locate
Recheck: Not reported
Reimbursement: Not reported
Tagged: Not reported
Exchange: Not reported
Alb X: 0
Alb Y: 0
Username: OPS\$BEARD_V
Time Stamp: 03/15/2001
Datum: Nad83-90/HPGN
Scale: 3638
Accuracy: 25
QA Method: Visual QA With DOQ
Created: Not reported
Filter status: Not reported
Resample: Not reported
Oculus: Not reported
Sample ID: 306470
Sample Date: 11/15/1983
Analysis: EDB
Discharge: 0
Chemical: ETHYLENE DIBROMIDE (EDB)
Value: 0.2
Res Qual: C
Units: ug/L
CAS Number: 106-93-4
Facility Zip Ext: Not reported
Method: 4
Sample Type: Not reported
FLUWID: Not reported
Resident Last Name: Not reported
Job Name: Not reported
Customer ID: Not reported

M160
WNW
< 1/8
0.105 mi.
552 ft.

TAMPA DOWNTOWN INVEST LTD PROPERTY
CITY BLK WASHINGTON N MORGAN W
TAMPA, FL 33602
Site 1 of 30 in cluster M

FL LUST U004146618
FL TANKS N/A

Relative:
Higher

Actual:
11 ft.

LUST:
Name: TAMPA DOWNTOWN INVEST LTD PROPERTY
Address: CITY BLK WASHINGTON N MORGAN W
City,State,Zip: TAMPA, FL 33602
Region: STATE
Facility Id: 8943604
Facility Status: CLOSED
Facility Type: X - Contamination Site
Facility Phone: Not reported
Facility Cleanup Rank: Not reported
District: Southwest District
Lat/Long (dms): 27 56 49.0096 / 82 27 15.9854
Section: 24

Map ID
Direction
Distance
Elevation

MAP FINDINGS

Site

Database(s)

EDR ID Number
EPA ID Number

TAMPA DOWNTOWN INVEST LTD PROPERTY (Continued)

U004146618

Township: 28S
Range: 18E
Feature: Not reported
Method: UNVR
Datum: 0
Score: Not reported
Score Effective Date: Not reported
Score When Ranked: Not reported
Operator: VACANT
Name Update: Not reported
Address Update: Not reported

Discharge Cleanup Summary:

Discharge Date: 6/23/1988
PCT Discharge Combined: Not reported
Cleanup Required: R - CLEANUP REQUIRED
Discharge Cleanup Status: NFA - NFA COMPLETE
Disch Cleanup Status Date: 1/24/2006
Cleanup Work Status: COMPLETED
Information Source: E - EDI
Other Source Description: Not reported
Eligibility Indicator: I - INELIGIBLE
Site Manager: HEINTZ_C
Site Mgr End Date: 12/14/2005
Tank Office: PCLP29 - HILLSBOROUGH ENVIRONMENTAL PROTECTION COMMISSION

Petroleum Cleanup Program Eligibility:

Facility ID: 8943604
Discharge Date: 6/23/1988
Pct Discharge Combined With: Not reported
Cleanup Required: R - CLEANUP REQUIRED
Discharge Cleanup Status: NFA - NFA COMPLETE
Disch Cleanup Status Date: 1/24/2006
Cleanup Work Status: COMPLETED
Information Source: Not reported
Other Source Description: Not reported
Application Received Date: Not reported
Cleanup Program: E - EARLY DETECTION INCENTIVE
Eligibility Status: Not reported
Elig Status Date: Not reported
Letter Of Intent Date: Not reported
Redetermined: Not reported
Inspection Date: Not reported
Site Manager: HEINTZ_C
Site Mgr End Date: 12/14/2005
Tank Office: PCLP29 - HILLSBOROUGH ENVIRONMENTAL PROTECTION COMMISSION
Deductible Amount: Not reported
Deductible Paid To Date: Not reported
Co-Pay Amount: Not reported
Co-Pay Paid To Date: Not reported
Cap Amount: 0

Contaminated Media:

Discharge Date: 6/23/1988
Pct Discharge Combined With: Not reported
Cleanup Required: R - CLEANUP REQUIRED
Discharge Cleanup Status: NFA - NFA COMPLETE
Disch Cleanup Status Date: 1/24/2006
Cleanup Work Status: COMPLETED

Map ID
Direction
Distance
Elevation

MAP FINDINGS

Site

Database(s)

EDR ID Number
EPA ID Number

TAMPA DOWNTOWN INVEST LTD PROPERTY (Continued)

U004146618

Information Source: E - EDI
Other Source Description: Not reported
Elig Indicator: I - INELIGIBLE
Site Manager: HEINTZ_C
Site Mgr End Date: 12/14/2005
Tank Office: PCLP29 - HILLSBOROUGH ENVIRONM
Contaminated Drinking Wells: 0
Contaminated Monitoring Well: Yes
Contaminated Soil: No
Contaminated Surface Water: No
Contaminated Ground Water: Yes
Pollutant: Z - Other Non Regulated
Pollutant Other Description: Not reported
Gallons Discharged: Not reported

Task Information:

District: SWD
Facility ID: 8943604
Facility Status: CLOSED
Facility Type: X - Contamination Site -
County: HILLSBOROUGH
County ID: 29
Cleanup Eligibility Status: I
Source Effective Date: 12-14-2005
Discharge Date: 06-23-1988
Cleanup Required: R - CLEANUP REQUIRED
Discharge Cleanup Status: NFA - NFA COMPLETE
Disch Cleanup Status Date: 01-24-2006
SRC Action Type: NFA - NO FURTHER ACTION
SRC Submit Date: 12-09-2005
SRC Review Date: 12-14-2005
SRC Completion Status: A - APPROVED
SRC Issue Date: 01-24-2006
SRC Comment: Not reported
Cleanup Work Status: COMPLETED
Site Mgr: HEINTZ_C
Site Mgr End Date: 12-14-2005
Tank Office: PCLP29 - Hillsborough County
SR Task ID: 47378
SR Cleanup Responsible: ST - STATE
SR Funding Eligibility Type: -
SR Actual Cost: Not reported
SR Completion Date: Not reported
SR Payment Date: Not reported
SR Oral Date: Not reported
SR Written Date: Not reported
SR Soil Removal: Not reported
SR Free Product Removal: Not reported
SR Soil Tonnage Removed: Not reported
SR Soil Treatment: Not reported
SR Other Treatment: Not reported
SR Alternate Proc Received Date: Not reported
SR Alternate Procedure Status: Not reported
SR Alternate Procedure Status Date: Not reported
SR Alternate Procedure Comments: Not reported
SA Task ID: 47379
SA Cleanup Responsible: ST - STATE
SA Funding Eligibility Type: -

Map ID
Direction
Distance
Elevation

MAP FINDINGS

Site

Database(s)

EDR ID Number
EPA ID Number

TAMPA DOWNTOWN INVEST LTD PROPERTY (Continued)

U004146618

SA Actual Cost: Not reported
SA Completion Date: Not reported
SA Payment Date: Not reported
RAP Task ID: 47380
RAP Cleanup Responsible ID: ST - STATE
RAP Funding Eligibility Type: -
RAP Actual Cost: Not reported
RAP Completion Date: Not reported
RAP Payment Date: Not reported
RAP Last Order Approved: Not reported
RA Task ID: 47381
RA Cleanup Responsible: ST - STATE
RA Funding Eligibility Type: -
RA Years to Complete: 0
RA Actual Cost: Not reported

[Click here for Florida Oculus:](#)

TANKS:

Name: TAMPA DOWNTOWN INVEST LTD PROPERTY
Address: CITY BLK WASHINGTON N MORGAN W
City,State,Zip: TAMPA, FL 33602
Facility ID: 8943604
Facility Phone: Not reported
Facility Status: CLOSED
Facility Type: X
Type Description: Contamination Site
Dep Co: P
Lat/Lon Deg Min Sec: 27 56 49 / 82 27 16

K161
North
< 1/8
0.105 mi.
554 ft.

HILLSBOROUGH CNTY SCHOOL BD SITE
202 N EAST ST
TAMPA, FL 33602
Site 3 of 29 in cluster K

FL UST **U003877332**
N/A

Relative:
Higher
Actual:
16 ft.

UST:
Facility Id: 9805284
Facility Status: CLOSED
Type Description: County Government
Facility Phone: 8132724076
Region: STATE
Positioning Method: AGPS
Lat/Long (dms): 27 56 53 / 82 27 9

Owner:

Owner Id: 10083
Owner Name: HILLSBOROUGH CNTY SCHOOL BD
Owner Address: 901 E KENNEDY BLVD
Owner Address 2: ATTN: STORAGE TANK REGIS
Owner City,St,Zip: TAMPA, FL 33602
Owner Contact: CHRISTOPHER FARKAS
Owner Phone: 8138407324

Tank Info:

Name: HILLSBOROUGH CNTY SCHOOL BD SITE
Address: 202 N EAST ST

Map ID
Direction
Distance
Elevation

MAP FINDINGS

Site

Database(s)

EDR ID Number
EPA ID Number

HILLSBOROUGH CNTY SCHOOL BD SITE (Continued)

U003877332

City: TAMPA
Zip: 33602
Tank Id: 1
Status: Removed
Status Date: 10/23/2002
Install Date: Not reported
Substance: Vehicular diesel
Content Description: Vehicular Diesel
Gallons: 1200
Vessel Indicator: TANK
Tank Location: UNDERGROUND
DEP Contractor: P

[Click here for Florida Oculus:](#)

G162
SSE
< 1/8
0.106 mi.
562 ft.
KAL-MAR CONSTRUCTION INC
908 E EUNICE ST
TAMPA, FL 33602
Site 14 of 22 in cluster G

FL LUST
FL UST
FL AST
U001355238
N/A

Relative:
Lower
Actual:
5 ft.

LUST:
Name: KAL-MAR CONSTRUCTION INC
Address: 908 E EUNICE ST
City,State,Zip: TAMPA, FL 33602
Region: STATE
Facility Id: 8627640
Facility Status: CLOSED
Facility Type: C - Fuel user/Non-retail
Facility Phone: (813)223-4219
Facility Cleanup Rank: Not reported
District: Southwest District
Lat/Long (dms): 27 56 40.0077 / 82 27 2.3282
Section: Not reported
Township: Not reported
Range: Not reported
Feature: Not reported
Method: UNVR
Datum: 0
Score: 10
Score Effective Date: 2011-07-26 00:00:00
Score When Ranked: Not reported
Operator: KAL-MAR CONSTRUCTION INC
Name Update: Not reported
Address Update: Not reported

Petroleum Cleanup PCT Facility Score:

Facility Cleanup Status: CMPL - COMPLETED
Contact: LENNON MARTIN
Contact Company: KAL MAR CONSTRUCTION INC
Contact Address: PO BOX 1371
Contact City/State/Zip: TAMPA, FL 33601
Phone: (813)223-4219
Bad Address Ind: N
State: FL
Zip: 33602, 5528
Score: 10

Map ID
Direction
Distance
Elevation

MAP FINDINGS

Site

Database(s)

EDR ID Number
EPA ID Number

KAL-MAR CONSTRUCTION INC (Continued)

U001355238

Score Effective Date: 2011-07-26 00:00:00
Related Party ID: 11677
Primary RP Role: ACCOUNT OWNER
RP Begin Date: 1986-11-05
RP Zip: 1371
RP Extension: Not reported

Discharge Cleanup Summary:

Discharge Date: 8/10/2010
PCT Discharge Combined: Not reported
Cleanup Required: R - CLEANUP REQUIRED
Discharge Cleanup Status: SRCR - SRCR COMPLETE
Disch Cleanup Status Date: 1/6/2016
Cleanup Work Status: COMPLETED
Information Source: D - DISCHARGE NOTIFICATION
Other Source Description: Not reported
Eligibility Indicator: I - INELIGIBLE
Site Manager: HEINTZ_C
Site Mgr End Date: 12/6/2012
Tank Office: PCLP29 - HILLSBOROUGH ENVIRONMENTAL PROTECTION COMMISSION

Contaminated Media:

Discharge Date: 8/10/2010
Pct Discharge Combined With: Not reported
Cleanup Required: R - CLEANUP REQUIRED
Discharge Cleanup Status: SRCR - SRCR COMPLETE
Disch Cleanup Status Date: 1/6/2016
Cleanup Work Status: COMPLETED
Information Source: D - DISCHARGE NOTIFICATION
Other Source Description: Not reported
Elig Indicator: I - INELIGIBLE
Site Manager: HEINTZ_C
Site Mgr End Date: 12/6/2012
Tank Office: PCLP29 - HILLSBOROUGH ENVIRONM
Contaminated Drinking Wells: Not reported
Contaminated Monitoring Well: No
Contaminated Soil: Yes
Contaminated Surface Water: No
Contaminated Ground Water: Yes
Pollutant: P - Generic Gasoline
Pollutant Other Description: Not reported
Gallons Discharged: Not reported

Task Information:

District: SWD
Facility ID: 8627640
Facility Status: CLOSED
Facility Type: C - Fuel user/Non-retail -
County: HILLSBOROUGH
County ID: 29
Cleanup Eligibility Status: I
Source Effective Date: 10-19-2015
Discharge Date: 08-10-2010
Cleanup Required: R - CLEANUP REQUIRED
Discharge Cleanup Status: SRCR - SRCR COMPLETE
Disch Cleanup Status Date: 01-06-2016
SRC Action Type: SRCR - SITE REHABILITATION COMPLETION REPORT
SRC Submit Date: 09-23-2015

Map ID
Direction
Distance
Elevation

MAP FINDINGS

Site

Database(s)

EDR ID Number
EPA ID Number

KAL-MAR CONSTRUCTION INC (Continued)

U001355238

SRC Review Date: 10-21-2015
SRC Completion Status: A - APPROVED
SRC Issue Date: 01-06-2016
SRC Comment: Not reported
Cleanup Work Status: COMPLETED
Site Mgr: HEINTZ_C
Site Mgr End Date: 12-06-2012
Tank Office: PCLP29 - Hillsborough County
SR Task ID: Not reported
SR Cleanup Responsible: -
SR Funding Eligibility Type: -
SR Actual Cost: Not reported
SR Completion Date: Not reported
SR Payment Date: Not reported
SR Oral Date: Not reported
SR Written Date: Not reported
SR Soil Removal: Not reported
SR Free Product Removal: Not reported
SR Soil Tonnage Removed: Not reported
SR Soil Treatment: Not reported
SR Other Treatment: Not reported
SR Alternate Proc Received Date: Not reported
SR Alternate Procedure Status: Not reported
SR Alternate Procedure Status Date: Not reported
SR Alternate Procedure Comments: Not reported
SA Task ID: 87100
SA Cleanup Responsible: -
SA Funding Eligibility Type: -
SA Actual Cost: Not reported
SA Completion Date: Not reported
SA Payment Date: Not reported
RAP Task ID: Not reported
RAP Cleanup Responsible ID: -
RAP Funding Eligibility Type: -
RAP Actual Cost: Not reported
RAP Completion Date: Not reported
RAP Payment Date: Not reported
RAP Last Order Approved: Not reported
RA Task ID: 88425
RA Cleanup Responsible: RP - RESPONSIBLE PARTY
RA Funding Eligibility Type: -
RA Years to Complete: 0
RA Actual Cost: Not reported

[Click here for Florida Oculus:](#)

UST:

Facility Id: 8627640
Facility Status: CLOSED
Type Description: Fuel user/Non-retail
Facility Phone: 8132234219
Region: STATE
Positioning Method: UNVR
Lat/Long (dms): 27 56 38 / 82 27 3

Owner:

Owner Id: 11677

Map ID
Direction
Distance
Elevation

MAP FINDINGS

Site

Database(s)

EDR ID Number
EPA ID Number

KAL-MAR CONSTRUCTION INC (Continued)

U001355238

Owner Name: KAL MAR CONSTRUCTION INC
Owner Address: PO BOX 1371
Owner Address 2: Not reported
Owner City,St,Zip: TAMPA, FL 33601
Owner Contact: LENNON MARTIN
Owner Phone: 8132234219

Tank Info:

Name: KAL-MAR CONSTRUCTION INC
Address: 908 E EUNICE ST
City: TAMPA
Zip: 33602
Tank Id: 1
Status: Removed
Status Date: 02/28/1989
Install Date: 9/1/1980
Substance: Unleaded gas
Content Description: Unleaded Gas
Gallons: 1000
Vessel Indicator: TANK
Tank Location: UNDERGROUND
DEP Contractor: P

Name: KAL-MAR CONSTRUCTION INC
Address: 908 E EUNICE ST
City: TAMPA
Zip: 33602
Tank Id: 2
Status: Removed
Status Date: 02/28/1989
Install Date: 9/1/1980
Substance: Kerosene
Content Description: Kerosene
Gallons: 550
Vessel Indicator: TANK
Tank Location: UNDERGROUND
DEP Contractor: P

[Click here for Florida Oculus:](#)

AST:

Name: KAL-MAR CONSTRUCTION INC
Address: 908 E EUNICE ST
Facility ID: 8627640
Facility Status: CLOSED
Type Description: Fuel user/Non-retail
Facility Phone: 8132234219
DEP Contractor Own: P
Region: STATE
Positioning Method: UNVR
Lat/Long (dms): 27 56 38 / 82 27 3

Owner:

Owner Id: 11677
Owner Name: KAL MAR CONSTRUCTION INC

Map ID
Direction
Distance
Elevation

MAP FINDINGS

Site

Database(s)

EDR ID Number
EPA ID Number

KAL-MAR CONSTRUCTION INC (Continued)

U001355238

Owner Address: PO BOX 1371
Owner Address 2: Not reported
Owner City,St,Zip: TAMPA, FL 33601
Owner Contact: LENNON MARTIN
Owner Phone: 8132234219

Tank Id: Not reported
Status: Removed
Status Date: 06/01/1995
Install Date: 2/1/1989
Substance: Kerosene
Content Description: Kerosene
Gallons: 550
Tank Location: ABOVEGROUND

Tank Id: Not reported
Status: Removed
Status Date: 06/01/1995
Install Date: 2/1/1989
Substance: Unleaded gas
Content Description: Unleaded Gas
Gallons: 1000
Tank Location: ABOVEGROUND

[Click here for Florida Oculus:](#)

I163
WSW
< 1/8
0.107 mi.
563 ft.

PALMETTO TIRE CO
200 S TAMPA
TAMPA, FL
Site 6 of 23 in cluster I

EDR Hist Auto **1009107304**
N/A

Relative:
Lower

EDR Hist Auto

Actual:
2 ft.

Year: Name:
1930 PALMETTO TIRE CO
1934 GOODYEAR SERVICE INC
1939 GOODYEAR SERVICE
1949 SUNSHINE MOTORS INC

Type:
GASOLINE AND OIL SERVICE STATIONS
GASOLINE AND OIL SERVICE STATIONS
GASOLINE AND OIL SERVICE STATIONS
AUTOMOBILE REPAIRING

D164
SSW
< 1/8
0.110 mi.
579 ft.

BAIN FORREST C
310 WATER
TAMPA, FL
Site 30 of 31 in cluster D

EDR Hist Auto **1009104147**
N/A

Relative:
Lower

EDR Hist Auto

Actual:
2 ft.

Year: Name:
1939 LAFAYETTE GARAGE
1949 BAIN FORREST C
1949 LAFAYETTE STORAGE GARAGE
1955 LAFAYETTE STORAGE GARAGE
1959 LAFAYETTE STORAGE GARAGE

Type:
AUTOMOBILE GARAGES
AUTOMOBILE REPAIRING
AUTOMOBILE GARAGES
AUTOMOBILE GARAGES
AUTOMOBILE GARAGES

Map ID
Direction
Distance
Elevation

MAP FINDINGS

EDR ID Number
EPA ID Number

	Site	Database(s)	EDR ID Number EPA ID Number
D165 SSW < 1/8 0.110 mi. 581 ft.	COLLIER TERMINAL STORAGE GARAGE 304 WATER TAMPA, FL Site 31 of 31 in cluster D	EDR Hist Auto	1009105171 N/A
Relative: Lower	EDR Hist Auto		
Actual: 2 ft.	Year: Name: Type: 1930 COLLIER TERMINAL STORAGE GARAGE GASOLINE AND OIL SERVICE STATIONS 1930 COLLIER TERMINAL STORAGE GARAGE AUTOMOBILE GARAGES		

M166 WNW < 1/8 0.110 mi. 582 ft.	AURORA 124 S MORGAN ST TAMPA, FL Site 2 of 30 in cluster M	FL NPDES	S117326748 N/A
Relative: Higher	WASTEWATER:		
Actual: 8 ft.	Name: Address: City,State,Zip: Facility ID: Facility Type: Status:	AURORA 124 S MORGAN ST TAMPA, FL FLR10PG07 Construction Stormwater GP Active - Existing, permitted facility/site for which effluent, reclaimed water or wastewater residual discharge into the environment and/or monitoring is taking place.	
	District Office: NPDES Permitted Site: Environmental Interest: Owner Type: Permit Capacity: Party Name: Company Name: RP Address: RP Address 2: RP City,Stat,Zip: Telephone: Email: Issue Date: Effective Date: Expiration Date: DOC Description: Latitude Degrees: Latitude Minutes: Latitude Seconds: Longitude Degrees: Longitude Minutes: Longitude Seconds: Treatment: Decode For Fstatus:	TLST Not reported Not reported Unknown Not reported William Todd Fabbri, President Downtown Tampa Apartments LLC 477 S Rosemary Ave Ste 301 Not reported West Palm Beach FL 33401 5618321114 fabbrit@richmanmgt.com 05/15/2015 05/15/2015 05/14/2020 Generic Permit 27 56 46 82 27 14 Not reported Active	
	Name: Address: City,State,Zip: Facility ID: Facility Type: Status:	AURORA 124 S MORGAN ST TAMPA, FL FLR10QJ41 Construction Stormwater GP Active - Existing, permitted facility/site for which effluent, reclaimed water or wastewater residual discharge into the environment and/or monitoring is taking place.	

Map ID
Direction
Distance
Elevation

MAP FINDINGS

Site

Database(s)

EDR ID Number
EPA ID Number

AURORA (Continued)

S117326748

District Office: TLST
NPDES Permitted Site: Not reported
Environmental Interest: Not reported
Owner Type: Unknown
Permit Capacity: Not reported
Party Name: William T Fabbri, PMTE
Company Name: The Richman Group of Florida
RP Address: 477 S Rosemary Ave, Ste 301
RP Address 2: Not reported
RP City,Stat,Zip: West Palm Beach FL 33401
Telephone: 5618321114
Email: FabbriT@RichmanCapital.com
Issue Date: 08/09/2014
Effective Date: 08/09/2014
Expiration Date: 08/08/2019
DOC Description: Generic Permit
Latitude Degrees: 27
Latitude Minutes: 56
Latitude Seconds: 46
Longitude Degrees: 82
Longitude Minutes: 27
Longitude Seconds: 14
Treatment: Not reported
Decode For Fstatus: Active

**M167
WNW
< 1/8
0.110 mi.
582 ft.**

**AURORA
124 S MORGAN ST
TAMPA, FL 33602**

**FINDS 1017382318
ECHO N/A**

Site 3 of 30 in cluster M

**Relative:
Higher
Actual:
8 ft.**

FINDS:
Registry ID: 110062674501

Click Here:

Environmental Interest/Information System:

US National Pollutant Discharge Elimination System (NPDES) module of the Compliance Information System (ICIS) tracks surface water permits issued under the Clean Water Act. Under NPDES, all facilities that discharge pollutants from any point source into waters of the United States are required to obtain a permit. The permit will likely contain limits on what can be discharged, impose monitoring and reporting requirements, and include other provisions to ensure that the discharge does not adversely affect water quality.

Click this hyperlink while viewing on your computer to access additional FINDS: detail in the EDR Site Report.

ECHO:

Envid: 1017382318
Registry ID: 110062674501
DFR URL: <http://echo.epa.gov/detailed-facility-report?fid=110062674501>
Name: AURORA
Address: 124 S MORGAN ST
City,State,Zip: TAMPA, FL 33602

Map ID
Direction
Distance
Elevation

MAP FINDINGS

Site

Database(s)

EDR ID Number
EPA ID Number

L168
NNE
< 1/8
0.111 mi.
588 ft.
HILLSBOROUGH CNTY-HEALTH DEPT
309 N BRUSH ST
TAMPA, FL 33602
Site 3 of 33 in cluster L

FL UST **U002313162**
N/A

Relative:
Higher

UST:

Actual:
16 ft.

Facility Id: 8624952
Facility Status: CLOSED
Type Description: County Government
Facility Phone: 8132726900
Region: STATE
Positioning Method: UNVR
Lat/Long (dms): 27 56 56 / 82 27 7

Owner:

Owner Id: 10074
Owner Name: HILLSBOROUGH CNTY BOCC
Owner Address: PO BOX 1110
Owner Address 2: ATTN: FACILITIES MGMT
Owner City,St,Zip: TAMPA, FL 33601
Owner Contact: LAURA SINGER
Owner Phone: 8133071017

Tank Info:

Name: HILLSBOROUGH CNTY-HEALTH DEPT
Address: 309 N BRUSH ST
City: TAMPA
Zip: 33602
Tank Id: 1
Status: Closed in place
Status Date: 12/01/1995
Install Date: 7/1/1967
Substance: Diesel-emergen generator
Content Description: Emerg Generator Diesel
Gallons: 5200
Vessel Indicator: TANK
Tank Location: UNDERGROUND
DEP Contractor: P

[Click here for Florida Oculus:](#)

K169
NNW
< 1/8
0.116 mi.
611 ft.
3 STORY OFFICE BUILDING
708 E. JACKSON STREET
TAMPA, FL 33602
Site 4 of 29 in cluster K

FL ASBESTOS **S121154128**
N/A

Relative:
Higher

ASBESTOS:

Actual:
15 ft.

Name: 3 STORY OFFICE BUILDING
Address: 708 E. JACKSON STREET
City,State,Zip: TAMPA, FL 33602
Facility ID: AS05710163
Notification ID: 82036
Notification Type: ORIGINAL
Project Type: DEMOLITION
Notification Status: REVIEWED
Site Name: SAME AS ABOVE
Ordered Demolition?: N

Map ID
Direction
Distance
Elevation

MAP FINDINGS

Site

Database(s)

EDR ID Number
EPA ID Number

3 STORY OFFICE BUILDING (Continued)

S121154128

Annual Notification:	Not reported
Owner Name:	HILLSBOROUGH COUNTY
Contractor Name:	KIMMINS ABATEMENT CORP
Start Date:	02/27/2015
Finish Date:	03/06/2015
Cementitious RACM:	Not reported
Cementitious SF:	Not reported
Floor RACM:	Not reported
Floor SF:	Not reported
Pipe RACM:	Not reported
Pipe SF:	Not reported
CF RACM:	Not reported
Roof RACM:	Not reported
Roof SF:	Not reported
Surface Mat RACM:	Not reported
Surface Mat SF:	Not reported
Waste Disposal Site:	Not reported
Waste Disposal Address:	Not reported
Waste Disposal City:	Not reported
Waste Disposal State:	Not reported
Waste Disposal Zip:	Not reported
Transporter Name:	Not reported
Contractor is Transporter:	Y
Waste Disp ID:	Not reported
Waste Disp Source:	Not reported
Transporter Address:	Not reported
Transporter City:	Not reported
Transporter State:	FL
Transporter Zip:	Not reported
Date Receive:	Not reported

E170
NE
< 1/8
0.120 mi.
631 ft.

CHANNELSIDE RESIDENCES
222 N 12TH ST
TAMPA, FL 33602

FINDS **1018129068**
ECHO **N/A**

Relative: FINDS:
Lower Registry ID: 110064763215
Actual: Click Here:
5 ft.

Environmental Interest/Information System:

US National Pollutant Discharge Elimination System (NPDES) module of the Compliance Information System (ICIS) tracks surface water permits issued under the Clean Water Act. Under NPDES, all facilities that discharge pollutants from any point source into waters of the United States are required to obtain a permit. The permit will likely contain limits on what can be discharged, impose monitoring and reporting requirements, and include other provisions to ensure that the discharge does not adversely affect water quality.

Click this hyperlink while viewing on your computer to access additional FINDS: detail in the EDR Site Report.

ECHO:
Envid: 1018129068
Registry ID: 110064763215
DFR URL: <http://echo.epa.gov/detailed-facility-report?fid=110064763215>

Map ID
Direction
Distance
Elevation

MAP FINDINGS

Site

Database(s)

EDR ID Number
EPA ID Number

CHANNELSIDE RESIDENCES (Continued)

1018129068

Name: CHANNELSIDE RESIDENCES
Address: 222 N 12TH ST
City,State,Zip: TAMPA, FL 33602

E171
NE
< 1/8
0.120 mi.
631 ft.

CHANNEL SIDE DISTRICT PROPERTY
222 N 12TH STREET
TAMPA, FL 33602
Site 38 of 38 in cluster E

FL ENG CONTROLS
FL INST CONTROL
FL VCP
FL DWM CONTAM
FL RESP PARTY
FL NPDES

S117573195
N/A

Relative:
Lower

Actual:
5 ft.

ENG CONTROLS:

Name: CHANNEL SIDE DISTRICT PROPERTY
Address: 222 NORTH 12TH STREET
City,State,Zip: TAMPA, FL 33602
Facility ID: COM_332118
ICR Site: Not reported
Inst Control Type: EC MAINTENANCE
Engg Control Type: IMPERVIOUS CAP
Contaminated Media: SOIL
Contamination: PAH - POLYNUCLEAR AROMATIC HYDOCARBONS
Lat/Long (dms): Not reported
Data Ammended: Not reported
Date Removed: Not reported
Mechanism - Date Order Issued: Not reported
Inspection Date: Not reported
Mechanism - Date IC Removed: Not reported
Legal Description: The building and appurtenances form the engineering control for the site; Brownfield Site ID BF291501001

Mechanism - Program Area: Not reported
Comments: Not reported
Township: 29S
Range: 19E
Parcel ID: A-19-29-19-4X2-000010-00001.0
Section: 19
Book Number: 25921
Page Number: 334-342
Acquisition: DPHO-DIGITAL ARIAL PHOTOGRAPHY WITH GROUND CONTROL
Previously Published: Not reported
Description: Not reported
Begin Date: Not reported
DC4 Datum ID: Not reported
CMC2 Coordinate Method ID: Not reported
PC2 Proximity ID: Not reported
Collector User Name: Not reported
Collection Date: Not reported
OIC Object of Interest ID: Not reported
VSC1 Verification Status ID: Not reported
Primary Facility ID: Not reported
Primary Facility Name: Not reported
Primary Site Address Line 2: Not reported
Primary Site Program Type Key: Not reported
Primary Site Managing Program: Not reported
Primary Site DEP Office: Not reported
Primary Site WMD: Not reported
Boundary Control ID: Not reported
Boundary Control Name: Not reported
Boundary Mechanism Counties: Not reported

Map ID
Direction
Distance
Elevation

MAP FINDINGS

Site

Database(s)

EDR ID Number
EPA ID Number

CHANNEL SIDE DISTRICT PROPERTY (Continued)

S117573195

Boundary Mechanism Types:	Not reported
Boundary Mechanism EFF Dates:	Not reported
All Facility ID:	Not reported
All Facility Names:	Not reported
All Site ID:	Not reported
All Site Names:	Not reported
Boundary Mechanism Instr Num:	Not reported
Primary Site Documents:	Not reported
Name:	CHANNELSIDE DISTRICT PROPERTY
Address:	222 NORTH 12TH STREET
City,State,Zip:	TAMPA, FL 33602
Facility ID:	ERIC_6946
ICR Site:	Not reported
Inst Control Type:	Digging, EC Maintenance-Legacy
Engg Control Type:	Impermeable cap
Contaminated Media:	Soil
Contamination:	Metal-Arsenic-Legacy, PAH-Polycyclic Aromatic Hydrocarbons-Legacy
Lat/Long (dms):	Not reported
Data Amended:	Not reported
Date Removed:	Not reported
Mechanism - Date Order Issued:	Not reported
Inspection Date:	Not reported
Mechanism - Date IC Removed:	Not reported
Legal Description:	Not reported
Mechanism - Program Area:	Not reported
Comments:	The building and appurtenances form the engineering control for the site; Brownfield Site ID BF291501001
Township:	Not reported
Range:	Not reported
Parcel ID:	Not reported
Section:	Not reported
Book Number:	25921
Page Number:	334-342
Acquisition:	Not reported
Previously Published:	Not reported
Description:	Not reported
Begin Date:	Not reported
DC4 Datum ID:	Not reported
CMC2 Coordinate Method ID:	Not reported
PC2 Proximity ID:	Not reported
Collector User Name:	Not reported
Collection Date:	Not reported
OIC Object of Interest ID:	Not reported
VSC1 Verification Status ID:	Not reported
Primary Facility ID:	Not reported
Primary Facility Name:	Not reported
Primary Site Address Line 2:	Not reported
Primary Site Program Type Key:	Not reported
Primary Site Managing Program:	Not reported
Primary Site DEP Office:	Not reported
Primary Site WMD:	Not reported
Boundary Control ID:	Not reported
Boundary Control Name:	Not reported
Boundary Mechanism Counties:	Not reported
Boundary Mechanism Types:	Not reported
Boundary Mechanism EFF Dates:	Not reported

Map ID
Direction
Distance
Elevation

MAP FINDINGS

Site

Database(s)

EDR ID Number
EPA ID Number

CHANNEL SIDE DISTRICT PROPERTY (Continued)

S117573195

All Facility ID:	Not reported
All Facility Names:	Not reported
All Site ID:	Not reported
All Site Names:	Not reported
Boundary Mechanism Instr Nums:	Not reported
Primary Site Documents:	Not reported
Name:	CHANNEL SIDE DISTRICT PROPERTY
Address:	222 NORTH 12TH STREET
City,State,Zip:	TAMPA, FL 33602
Facility ID:	COM_332118
ICR Site:	Not reported
Inst Control Type:	DIGGING RESTRICTION
Engg Control Type:	IMPERVIOUS CAP
Contaminated Media:	SOIL
Contamination:	METAL - ARSENIC
Lat/Long (dms):	Not reported
Data Ammended:	Not reported
Date Removed:	Not reported
Mechanism - Date Order Issued:	Not reported
Inspection Date:	Not reported
Mechanism - Date IC Removed:	Not reported
Legal Description:	The building and appurtenances form the engineering control for the site; Brownfield Site ID BF291501001
Mechanism - Program Area:	Not reported
Comments:	Not reported
Township:	29S
Range:	19E
Parcel ID:	A-19-29-19-4X2-000010-00001.0
Section:	19
Book Number:	25921
Page Number:	334-342
Acquisition:	DPHO-DIGITAL ARIAL PHOTOGRAPHY WITH GROUND CONTROL
Previously Published:	Not reported
Description:	Not reported
Begin Date:	Not reported
DC4 Datum ID:	Not reported
CMC2 Coordinate Method ID:	Not reported
PC2 Proximity ID:	Not reported
Collector User Name:	Not reported
Collection Date:	Not reported
OIC Object of Interest ID:	Not reported
VSC1 Verification Status ID:	Not reported
Primary Facility ID:	Not reported
Primary Facility Name:	Not reported
Primary Site Address Line 2:	Not reported
Primary Site Program Type Key:	Not reported
Primary Site Managing Program:	Not reported
Primary Site DEP Office:	Not reported
Primary Site WMD:	Not reported
Boundary Control ID:	Not reported
Boundary Control Name:	Not reported
Boundary Mechanism Counties:	Not reported
Boundary Mechanism Types:	Not reported
Boundary Mechanism EFF Dates:	Not reported
All Facility ID:	Not reported
All Facility Names:	Not reported

Map ID
Direction
Distance
Elevation

MAP FINDINGS

Site

Database(s)

EDR ID Number
EPA ID Number

CHANNEL SIDE DISTRICT PROPERTY (Continued)

S117573195

All Site ID:	Not reported
All Site Names:	Not reported
Boundary Mechanism Instr Num:	Not reported
Primary Site Documents:	Not reported
Name:	CHANNEL SIDE DISTRICT PROPERTY
Address:	222 NORTH 12TH STREET
City,State,Zip:	TAMPA, FL 33602
Facility ID:	COM_332118
ICR Site:	Not reported
Inst Control Type:	DIGGING RESTRICTION
Engg Control Type:	IMPERVIOUS CAP
Contaminated Media:	SOIL
Contamination:	PAH - POLYNUCLEAR AROMATIC HYDOCARBONS
Lat/Long (dms):	Not reported
Data Ammended:	Not reported
Date Removed:	Not reported
Mechanism - Date Order Issued:	Not reported
Inspection Date:	Not reported
Mechanism - Date IC Removed:	Not reported
Legal Description:	The building and appurtenances form the engineering control for the site; Brownfield Site ID BF291501001
Mechanism - Program Area:	Not reported
Comments:	Not reported
Township:	29S
Range:	19E
Parcel ID:	A-19-29-19-4X2-000010-00001.0
Section:	19
Book Number:	25921
Page Number:	334-342
Acquisition:	DPHO-DIGITAL ARIAL PHOTOGRAPHY WITH GROUND CONTROL
Previously Published:	Not reported
Description:	Not reported
Begin Date:	Not reported
DC4 Datum ID:	Not reported
CMC2 Coordinate Method ID:	Not reported
PC2 Proximity ID:	Not reported
Collector User Name:	Not reported
Collection Date:	Not reported
OIC Object of Interest ID:	Not reported
VSC1 Verification Status ID:	Not reported
Primary Facility ID:	Not reported
Primary Facility Name:	Not reported
Primary Site Address Line 2:	Not reported
Primary Site Program Type Key:	Not reported
Primary Site Managing Program:	Not reported
Primary Site DEP Office:	Not reported
Primary Site WMD:	Not reported
Boundary Control ID:	Not reported
Boundary Control Name:	Not reported
Boundary Mechanism Counties:	Not reported
Boundary Mechanism Types:	Not reported
Boundary Mechanism EFF Dates:	Not reported
All Facility ID:	Not reported
All Facility Names:	Not reported
All Site ID:	Not reported
All Site Names:	Not reported

Map ID
Direction
Distance
Elevation

MAP FINDINGS

Site

Database(s)

EDR ID Number
EPA ID Number

CHANNEL SIDE DISTRICT PROPERTY (Continued)

S117573195

Boundary Mechanism Instr Nums:	Not reported
Primary Site Documents:	Not reported
Name:	CHANNELSIDE DISTRICT PROPERTY
Address:	222 NORTH 12TH STREET
City,State,Zip:	TAMPA, FL 33602
Facility ID:	ERIC_6946
ICR Site:	Not reported
Inst Control Type:	Digging, EC Maintenance-Legacy
Engg Control Type:	Impermeable cap
Contaminated Media:	Soil
Contamination:	Metal-Arsenic-Legacy, PAH-Polycyclic Aromatic Hydrocarbons-Legacy
Lat/Long (dms):	Not reported
Data Ammended:	Not reported
Date Removed:	Not reported
Mechanism - Date Order Issued:	Not reported
Inspection Date:	Not reported
Mechanism - Date IC Removed:	Not reported
Legal Description:	Not reported
Mechanism - Program Area:	Not reported
Comments:	The building and appurtenances form the engineering control for the site; Brownfield Site ID BF291501001
Township:	Not reported
Range:	Not reported
Parcel ID:	Not reported
Section:	Not reported
Book Number:	25921
Page Number:	334-342
Acquisition:	Not reported
Previously Published:	Y
Description:	DIGGING RESTRICTION EC MAINTENANCE
Begin Date:	07/17/2018
DC4 Datum ID:	HARN
CMC2 Coordinate Method ID:	CSUR
PC2 Proximity ID:	EXACT
Collector User Name:	ERIC_INIT_ICR_LOAD
Collection Date:	11/29/2018
OIC Object of Interest ID:	SWIM
VSC1 Verification Status ID:	REVIEWED
Primary Facility ID:	FIESTA-117127
Primary Facility Name:	Channelside Residences
Primary Site Address Line 2:	Not reported
Primary Site Program Type Key:	Not reported
Primary Site Managing Program:	Not reported
Primary Site DEP Office:	SWD
Primary Site WMD:	SWFWMD
Boundary Control ID:	IC-1370
Boundary Control Name:	CHANNEL SIDE DISTRICT PROPERTY
Boundary Mechanism Counties:	Hillsborough
Boundary Mechanism Types:	Declaration of Restrictive Covenant
Boundary Mechanism EFF Dates:	17-JUL-18
All Facility ID:	FIESTA-117127
All Facility Names:	Channelside Residences
All Site ID:	ERIC_6946
All Site Names:	CHANNELSIDE DISTRICT PROPERTY
Boundary Mechanism Instr Nums:	Not reported
Primary Site Documents:	https://prodenv.dep.state.fl.us/DepNexus/public/electronic-documents/E

Map ID
Direction
Distance
Elevation

MAP FINDINGS

Site

Database(s)

EDR ID Number
EPA ID Number

CHANNEL SIDE DISTRICT PROPERTY (Continued)

S117573195

RIC_6946/gis-facility!search

Name: CHANNEL SIDE DISTRICT PROPERTY
Address: 222 NORTH 12TH STREET
City,State,Zip: TAMPA, FL 33602
Facility ID: COM_332118
ICR Site: Not reported
Inst Control Type: EC MAINTENANCE
Engg Control Type: IMPERVIOUS CAP
Contaminated Media: SOIL
Contamination: METAL - ARSENIC
Lat/Long (dms): Not reported
Data Ammended: Not reported
Date Removed: Not reported
Mechanism - Date Order Issued: Not reported
Inspection Date: Not reported
Mechanism - Date IC Removed: Not reported
Legal Description: The building and appurtenances form the engineering control for the site; Brownfield Site ID BF291501001
Mechanism - Program Area: Not reported
Comments: Not reported
Township: 29S
Range: 19E
Parcel ID: A-19-29-19-4X2-000010-00001.0
Section: 19
Book Number: 25921
Page Number: 334-342
Acquisition: DPHO-DIGITAL ARIAL PHOTOGRAPHY WITH GROUND CONTROL
Previously Published: Not reported
Description: Not reported
Begin Date: Not reported
DC4 Datum ID: Not reported
CMC2 Coordinate Method ID: Not reported
PC2 Proximity ID: Not reported
Collector User Name: Not reported
Collection Date: Not reported
OIC Object of Interest ID: Not reported
VSC1 Verification Status ID: Not reported
Primary Facility ID: Not reported
Primary Facility Name: Not reported
Primary Site Address Line 2: Not reported
Primary Site Program Type Key: Not reported
Primary Site Managing Program: Not reported
Primary Site DEP Office: Not reported
Primary Site WMD: Not reported
Boundary Control ID: Not reported
Boundary Control Name: Not reported
Boundary Mechanism Counties: Not reported
Boundary Mechanism Types: Not reported
Boundary Mechanism EFF Dates: Not reported
All Facility ID: Not reported
All Facility Names: Not reported
All Site ID: Not reported
All Site Names: Not reported
Boundary Mechanism Instr Num: Not reported
Primary Site Documents: Not reported

Map ID
Direction
Distance
Elevation

MAP FINDINGS

Site

Database(s)

EDR ID Number
EPA ID Number

CHANNEL SIDE DISTRICT PROPERTY (Continued)

S117573195

[Click here for Florida Oculus:](#)

Inst Control:

Name:	CHANNEL SIDE DISTRICT PROPERTY
Address:	222 NORTH 12TH STREET
City,State,Zip:	TAMPA, FL 33602
Facility Id:	COM_332118
Inst Control Type:	EC MAINTENANCE
Eng Control Type:	IMPERVIOUS CAP
Contaminated Media:	SOIL
Contamination:	PAH - POLYNUCLEAR AROMATIC HYDOCARBONS
Lat/Long (dms):	Not reported
Date Amended:	Not reported
Mechanism - Date IC Removed:	Not reported
Mechanism - Program Area:	Not reported
Mechanism - Date Order Issued:	Not reported
Date Removed:	Not reported
Inspection Date:	Not reported
Legal Description:	The building and appurtenances form the engineering control for the site; Brownfield Site ID BF291501001
Comments:	Not reported
Township:	29S
Range:	19E
Parcel ID:	A-19-29-19-4X2-000010-00001.0
Section:	19
Book Number:	25921
Page Number:	334-342
Acquisition:	DPHO-DIGITAL ARIAL PHOTOGRAPHY WITH GROUND CONTROL
Previously Published:	Not reported
Description:	Not reported
Begin Date:	Not reported
DC4 Datum ID:	Not reported
CMC2 Coordinate Method ID:	Not reported
PC2 Proximity ID:	Not reported
Collector User Name:	Not reported
Collection Date:	Not reported
OIC Object of Interest ID:	Not reported
VSC1 Verification Status ID:	Not reported
Primary Facility ID:	Not reported
Primary Facility Name:	Not reported
Primary Site Address Line 2:	Not reported
Primary Site Program Type Key:	Not reported
Primary Site Managing Program:	Not reported
Primary Site DEP Office:	Not reported
Primary Site WMD:	Not reported
Boundary Control ID:	Not reported
Boundary Control Name:	Not reported
Boundary Mechanism Counties:	Not reported
Boundary Mechanism Types:	Not reported
Boundary Mechanism EFF Dates:	Not reported
All Facility ID:	Not reported
All Facility Names:	Not reported
All Site ID:	Not reported
All Site Names:	Not reported
Boundary Mechanism Instr Nums:	Not reported
Primary Site Documents:	Not reported

Map ID
Direction
Distance
Elevation

MAP FINDINGS

Site

Database(s)

EDR ID Number
EPA ID Number

CHANNEL SIDE DISTRICT PROPERTY (Continued)

S117573195

Name:	CHANNELSIDE DISTRICT PROPERTY
Address:	222 NORTH 12TH STREET
City,State,Zip:	TAMPA, FL 33602
Facility Id:	ERIC_6946
Inst Control Type:	Digging, EC Maintenance-Legacy
Eng Control Type:	Impermeable cap
Contaminated Media:	Soil
Contamination:	Metal-Arsenic-Legacy, PAH-Polycyclic Aromatic Hydrocarbons-Legacy
Lat/Long (dms):	Not reported
Date Amended:	Not reported
Mechanism - Date IC Removed:	Not reported
Mechanism - Program Area:	Not reported
Mechanism - Date Order Issued:	Not reported
Date Removed:	Not reported
Inspection Date:	Not reported
Legal Description:	Not reported
Comments:	The building and appurtenances form the engineering control for the site; Brownfield Site ID BF291501001
Township:	Not reported
Range:	Not reported
Parcel ID:	Not reported
Section:	Not reported
Book Number:	25921
Page Number:	334-342
Acquisition:	Not reported
Previously Published:	Not reported
Description:	Not reported
Begin Date:	Not reported
DC4 Datum ID:	Not reported
CMC2 Coordinate Method ID:	Not reported
PC2 Proximity ID:	Not reported
Collector User Name:	Not reported
Collection Date:	Not reported
OIC Object of Interest ID:	Not reported
VSC1 Verification Status ID:	Not reported
Primary Facility ID:	Not reported
Primary Facility Name:	Not reported
Primary Site Address Line 2:	Not reported
Primary Site Program Type Key:	Not reported
Primary Site Managing Program:	Not reported
Primary Site DEP Office:	Not reported
Primary Site WMD:	Not reported
Boundary Control ID:	Not reported
Boundary Control Name:	Not reported
Boundary Mechanism Counties:	Not reported
Boundary Mechanism Types:	Not reported
Boundary Mechanism EFF Dates:	Not reported
All Facility ID:	Not reported
All Facility Names:	Not reported
All Site ID:	Not reported
All Site Names:	Not reported
Boundary Mechanism Instr Nums:	Not reported
Primary Site Documents:	Not reported
Name:	CHANNEL SIDE DISTRICT PROPERTY
Address:	222 NORTH 12TH STREET
City,State,Zip:	TAMPA, FL 33602

Map ID
Direction
Distance
Elevation

MAP FINDINGS

Site

Database(s)

EDR ID Number
EPA ID Number

CHANNEL SIDE DISTRICT PROPERTY (Continued)

S117573195

Facility Id:	COM_332118
Inst Control Type:	DIGGING RESTRICTION
Eng Control Type:	IMPERVIOUS CAP
Contaminated Media:	SOIL
Contamination:	METAL - ARSENIC
Lat/Long (dms):	Not reported
Date Amended:	Not reported
Mechanism - Date IC Removed:	Not reported
Mechanism - Program Area:	Not reported
Mechanism - Date Order Issued:	Not reported
Date Removed:	Not reported
Inspection Date:	Not reported
Legal Description:	The building and appurtenances form the engineering control for the site; Brownfield Site ID BF291501001
Comments:	Not reported
Township:	29S
Range:	19E
Parcel ID:	A-19-29-19-4X2-000010-00001.0
Section:	19
Book Number:	25921
Page Number:	334-342
Acquisition:	DPHO-DIGITAL ARIAL PHOTOGRAPHY WITH GROUND CONTROL
Previously Published:	Not reported
Description:	Not reported
Begin Date:	Not reported
DC4 Datum ID:	Not reported
CMC2 Coordinate Method ID:	Not reported
PC2 Proximity ID:	Not reported
Collector User Name:	Not reported
Collection Date:	Not reported
OIC Object of Interest ID:	Not reported
VSC1 Verification Status ID:	Not reported
Primary Facility ID:	Not reported
Primary Facility Name:	Not reported
Primary Site Address Line 2:	Not reported
Primary Site Program Type Key:	Not reported
Primary Site Managing Program:	Not reported
Primary Site DEP Office:	Not reported
Primary Site WMD:	Not reported
Boundary Control ID:	Not reported
Boundary Control Name:	Not reported
Boundary Mechanism Counties:	Not reported
Boundary Mechanism Types:	Not reported
Boundary Mechanism EFF Dates:	Not reported
All Facility ID:	Not reported
All Facility Names:	Not reported
All Site ID:	Not reported
All Site Names:	Not reported
Boundary Mechanism Instr Nums:	Not reported
Primary Site Documents:	Not reported
Name:	CHANNELSIDE DISTRICT PROPERTY
Address:	222 NORTH 12TH STREET
City,State,Zip:	TAMPA, FL 33602
Facility Id:	ERIC_6946
Inst Control Type:	Digging, EC Maintenance-Legacy
Eng Control Type:	Impermeable cap

Map ID
Direction
Distance
Elevation

MAP FINDINGS

Site

Database(s)

EDR ID Number
EPA ID Number

CHANNEL SIDE DISTRICT PROPERTY (Continued)

S117573195

Contaminated Media:	Soil
Contamination:	Metal-Arsenic-Legacy, PAH-Polycyclic Aromatic Hydrocarbons-Legacy
Lat/Long (dms):	Not reported
Date Amended:	Not reported
Mechanism - Date IC Removed:	Not reported
Mechanism - Program Area:	Not reported
Mechanism - Date Order Issued:	Not reported
Date Removed:	Not reported
Inspection Date:	Not reported
Legal Description:	Not reported
Comments:	The building and appurtenances form the engineering control for the site; Brownfield Site ID BF291501001
Township:	Not reported
Range:	Not reported
Parcel ID:	Not reported
Section:	Not reported
Book Number:	25921
Page Number:	334-342
Acquisition:	Not reported
Previously Published:	Y
Description:	DIGGING RESTRICTION EC MAINTENANCE
Begin Date:	07/17/2018
DC4 Datum ID:	HARN
CMC2 Coordinate Method ID:	CSUR
PC2 Proximity ID:	EXACT
Collector User Name:	ERIC_INIT_ICR_LOAD
Collection Date:	11/29/2018
OIC Object of Interest ID:	SWIM
VSC1 Verification Status ID:	REVIEWED
Primary Facility ID:	FIESTA-117127
Primary Facility Name:	Channelside Residences
Primary Site Address Line 2:	Not reported
Primary Site Program Type Key:	Not reported
Primary Site Managing Program:	Not reported
Primary Site DEP Office:	SWD
Primary Site WMD:	SWFWMD
Boundary Control ID:	IC-1370
Boundary Control Name:	CHANNEL SIDE DISTRICT PROPERTY
Boundary Mechanism Counties:	Hillsborough
Boundary Mechanism Types:	Declaration of Restrictive Covenant
Boundary Mechanism EFF Dates:	17-JUL-18
All Facility ID:	FIESTA-117127
All Facility Names:	Channelside Residences
All Site ID:	ERIC_6946
All Site Names:	CHANNELSIDE DISTRICT PROPERTY
Boundary Mechanism Instr Num:	Not reported
Primary Site Documents:	https://prodenv.dep.state.fl.us/DepNexus/public/electronic-documents/ERIC_6946/gis-facility!search
Name:	CHANNEL SIDE DISTRICT PROPERTY
Address:	222 NORTH 12TH STREET
City,State,Zip:	TAMPA, FL 33602
Facility Id:	COM_332118
Inst Control Type:	DIGGING RESTRICTION
Eng Control Type:	IMPERVIOUS CAP
Contaminated Media:	SOIL
Contamination:	PAH - POLYNUCLEAR AROMATIC HYDOCARBONS

Map ID
Direction
Distance
Elevation

MAP FINDINGS

Site

Database(s)

EDR ID Number
EPA ID Number

CHANNEL SIDE DISTRICT PROPERTY (Continued)

S117573195

Lat/Long (dms):	Not reported
Date Amended:	Not reported
Mechanism - Date IC Removed:	Not reported
Mechanism - Program Area:	Not reported
Mechanism - Date Order Issued:	Not reported
Date Removed:	Not reported
Inspection Date:	Not reported
Legal Description:	The building and appurtenances form the engineering control for the site; Brownfield Site ID BF291501001
Comments:	Not reported
Township:	29S
Range:	19E
Parcel ID:	A-19-29-19-4X2-000010-00001.0
Section:	19
Book Number:	25921
Page Number:	334-342
Acquisition:	DPHO-DIGITAL ARIAL PHOTOGRAPHY WITH GROUND CONTROL
Previously Published:	Not reported
Description:	Not reported
Begin Date:	Not reported
DC4 Datum ID:	Not reported
CMC2 Coordinate Method ID:	Not reported
PC2 Proximity ID:	Not reported
Collector User Name:	Not reported
Collection Date:	Not reported
OIC Object of Interest ID:	Not reported
VSC1 Verification Status ID:	Not reported
Primary Facility ID:	Not reported
Primary Facility Name:	Not reported
Primary Site Address Line 2:	Not reported
Primary Site Program Type Key:	Not reported
Primary Site Managing Program:	Not reported
Primary Site DEP Office:	Not reported
Primary Site WMD:	Not reported
Boundary Control ID:	Not reported
Boundary Control Name:	Not reported
Boundary Mechanism Counties:	Not reported
Boundary Mechanism Types:	Not reported
Boundary Mechanism EFF Dates:	Not reported
All Facility ID:	Not reported
All Facility Names:	Not reported
All Site ID:	Not reported
All Site Names:	Not reported
Boundary Mechanism Instr Nums:	Not reported
Primary Site Documents:	Not reported
Name:	CHANNEL SIDE DISTRICT PROPERTY
Address:	222 NORTH 12TH STREET
City,State,Zip:	TAMPA, FL 33602
Facility Id:	COM_332118
Inst Control Type:	EC MAINTENANCE
Eng Control Type:	IMPERVIOUS CAP
Contaminated Media:	SOIL
Contamination:	METAL - ARSENIC
Lat/Long (dms):	Not reported
Date Amended:	Not reported
Mechanism - Date IC Removed:	Not reported

Map ID
Direction
Distance
Elevation

MAP FINDINGS

Site

Database(s)

EDR ID Number
EPA ID Number

CHANNEL SIDE DISTRICT PROPERTY (Continued)

S117573195

Mechanism - Program Area:	Not reported
Mechanism - Date Order Issued:	Not reported
Date Removed:	Not reported
Inspection Date:	Not reported
Legal Description:	The building and appurtenances form the engineering control for the site; Brownfield Site ID BF291501001
Comments:	Not reported
Township:	29S
Range:	19E
Parcel ID:	A-19-29-19-4X2-000010-00001.0
Section:	19
Book Number:	25921
Page Number:	334-342
Acquisition:	DPHO-DIGITAL ARIAL PHOTOGRAPHY WITH GROUND CONTROL
Previously Published:	Not reported
Description:	Not reported
Begin Date:	Not reported
DC4 Datum ID:	Not reported
CMC2 Coordinate Method ID:	Not reported
PC2 Proximity ID:	Not reported
Collector User Name:	Not reported
Collection Date:	Not reported
OIC Object of Interest ID:	Not reported
VSC1 Verification Status ID:	Not reported
Primary Facility ID:	Not reported
Primary Facility Name:	Not reported
Primary Site Address Line 2:	Not reported
Primary Site Program Type Key:	Not reported
Primary Site Managing Program:	Not reported
Primary Site DEP Office:	Not reported
Primary Site WMD:	Not reported
Boundary Control ID:	Not reported
Boundary Control Name:	Not reported
Boundary Mechanism Counties:	Not reported
Boundary Mechanism Types:	Not reported
Boundary Mechanism EFF Dates:	Not reported
All Facility ID:	Not reported
All Facility Names:	Not reported
All Site ID:	Not reported
All Site Names:	Not reported
Boundary Mechanism Instr Num:	Not reported
Primary Site Documents:	Not reported

[Click here for Florida Oculus:](#)

VCP:

Name:	CHANNEL SIDE DISTRICT PROPERTY
Address:	222 N 12TH STREET
City,State,Zip:	TAMPA, FL 33602
System:	BF
System Id:	BF291501001
Status:	CLOSED
Activity Code:	Brownfield Site Rehabilitation Agreement
Comet Site Id:	332118
Lat/Long (dms):	27 56 59.4856 / 82 26 50.5142
Open Date:	02/10/2015
Datum:	NAD83

Map ID
Direction
Distance
Elevation

MAP FINDINGS

Site

Database(s)

EDR ID Number
EPA ID Number

CHANNEL SIDE DISTRICT PROPERTY (Continued)

S117573195

Object of Interest: CAP_RAP SITE
Proximity: APPRX
Accuracy: 3
Verification Method: DPHO
Verification Date: 02/10/2015
Collection Method: DPHO

DWM CONTAM:

Name: CHANNELSIDE DISTRICT PROPERTY
Address: 222 NORTH 12TH STREET
City,State,Zip: TAMPA, FL
Program Site Id: ERIC_6946
Lat DD: 27
Lat MM: 56
Lat SS: 59.67
Long DD: 82
Long MM: 26
Long SS: 49.8
Office/ District: SWD
Program Area: RESPONSPARTY
Priority Score: Not reported
Datum: NAD83
Method: UNKN
Facility Status: Open
Facility Type: Not reported
Score Effective Date: Not reported
Score When Ranked: Not reported
Rank: Not reported
Operator: CORRIES CULPEPPER
Phone: (813)557-7664
Name Changed: Not reported
Addr Changed: Not reported
Related Party ID: Not reported
Primary RP Role: Not reported
RP Begin Date: Not reported
RP Name: Not reported
RP Address1: Not reported
RP Address2: Not reported
RP City: Not reported
RP State: Not reported
RP Zip5: Not reported
RP Zip4: Not reported
Contact: Not reported
RP Phone: Not reported
RP Extension: Not reported
Site Manager: Christopher A. Williams

Name: CHANNELSIDE DISTRICT PROPERTY
Address: 222 NORTH 12TH STREET
City,State,Zip: TAMPA, FL
Program Site Id: ERIC_6946
Lat DD: 27
Lat MM: 56
Lat SS: 59.67
Long DD: 82
Long MM: 26
Long SS: 49.8

Map ID
Direction
Distance
Elevation

MAP FINDINGS

Site

Database(s)

EDR ID Number
EPA ID Number

CHANNEL SIDE DISTRICT PROPERTY (Continued)

S117573195

Office/ District: SWD
Program Area: BROWNFIELDS
Priority Score: Not reported
Datum: NAD83
Method: UNKN
Facility Status: Open
Facility Type: Not reported
Score Effective Date: Not reported
Score When Ranked: Not reported
Rank: Not reported
Operator: Not reported
Phone: Not reported
Name Changed: Not reported
Addr Changed: Not reported
Related Party ID: Not reported
Primary RP Role: Not reported
RP Begin Date: Not reported
RP Name: Not reported
RP Address1: Not reported
RP Address2: Not reported
RP City: Not reported
RP State: Not reported
RP Zip5: Not reported
RP Zip4: Not reported
Contact: Not reported
RP Phone: Not reported
RP Extension: Not reported
Site Manager: Christopher A. Williams

RESP PARTY:

Name: CHANNEL SIDE DISTRICT PROPERTY
Address: 222 N 12TH STREET
City,State,Zip: TAMPA, FL 33602
District: Southwest District
Site Id: 332118
Project Id: 345223
Site Status: CLOSED
Project Manager: SEGO_JR
OGC Case Number: Not reported
Initial Date Received: 02/09/2015
Contaminants: Not reported
Offsite Cont Impact: U
Priority Score: Not reported
Datum: NAD83
Method ID: DPHO
Feature: Not reported
Object Of Interest: CAP_RAP SITE
Proximity To Object: APPRX
Collect Username: ANGULO_Y
Collect Affiliation: Florida Department of Environmental Protection
Collect Program Id: CL
Collect Date: 02/10/2015
Map Series Used: IMAGERY_11_13
Map Source Scale: 5000
Interpolation Scale: 5000
Coordinate Accuracy Id: 3
Verify Method Id: DPHO

Map ID
Direction
Distance
Elevation

MAP FINDINGS

Site

Database(s)

EDR ID Number
EPA ID Number

CHANNEL SIDE DISTRICT PROPERTY (Continued)

S117573195

Verifier Username: ANGULO_Y
Verifier Affiliation: DEPARTMENT OF ENVIRONMENTAL PROTECTION
Verifying Program Id: CL
Verification Date: 02/10/2015
Decode for District: Southwest District
Decode for Datum: North American Datum of 1983
Decode for Method: Digital Aerial Photography With Ground Control
Decode for Off Site COC: Unknown, documentation does not exist, or exists but is inconclusive,
as to whether contamination above applicable standards or criteria
extends offsite
Decode for V_Method: Digital Aerial Photography With Ground Control
Latitude/Longitude (deg/min/sec): 27 56 / 82 26

WASTEWATER:

Name: CHANNELSIDE RESIDENCES
Address: 222 N 12TH ST
City,State,Zip: TAMPA, FL
Facility ID: FLG071350
Facility Type: Dewatering GP
Status: Active - Existing, permitted facility/site for which effluent,
reclaimed water or wastewater residual discharge into the environment
and/or monitoring is taking place.

District Office: SWD
NPDES Permitted Site: Yes
Environmental Interest: Industrial Wastewater Program
Owner Type: Unknown
Permit Capacity: Not reported
Party Name: Shana C Parks, Project Coordinator
Company Name: Central Site Development, Inc.
RP Address: 4033 Crescent Park Dr
RP Address 2: Not reported
RP City,Stat,Zip: Riverview FL 33578
Telephone: 8136217800
Email: michael@centralsitedev.com
Issue Date: 07/13/2015
Effective Date: 07/13/2015
Expiration Date: 07/12/2020
DOC Description: Generic Permit
Latitude Degrees: Not reported
Latitude Minutes: Not reported
Latitude Seconds: Not reported
Longitude Degrees: Not reported
Longitude Minutes: Not reported
Longitude Seconds: Not reported
Treatment: Not reported
Decode For Fstatus: Active

Name: CHANNELSIDE RESIDENCES
Address: 222 N 12TH ST
City,State,Zip: TAMPA, FL
Facility ID: FLR20AE28
Facility Type: Construction Generic Dewatering
Status: Active - Existing, permitted facility/site for which effluent,
reclaimed water or wastewater residual discharge into the environment
and/or monitoring is taking place.
District Office: TLST
NPDES Permitted Site: Not reported

Map ID
Direction
Distance
Elevation

MAP FINDINGS

Site

Database(s)

EDR ID Number
EPA ID Number

CHANNEL SIDE DISTRICT PROPERTY (Continued)

S117573195

Environmental Interest: Not reported
Owner Type: Unknown
Permit Capacity: Not reported
Party Name: Juan Carlos Porro, President
Company Name: FCI Development Eleven LLC
RP Address: One N Clematis St, Ste 200
RP Address 2: Not reported
RP City,Stat,Zip: West Palm Beach FL 33401
Telephone: 5613665100
Email: juan.porro@floridacrystals.com
Issue Date: 06/06/2015
Effective Date: 06/06/2015
Expiration Date: 06/05/2020
DOC Description: Generic Permit
Latitude Degrees: 27
Latitude Minutes: 56
Latitude Seconds: 59.67
Longitude Degrees: 82
Longitude Minutes: 26
Longitude Seconds: 49.8
Treatment: Not reported
Decode For Fstatus: Active

H172
ESE
< 1/8
0.121 mi.
640 ft.

JOB#41706-01 DOWNTOWN TAMPA
TAMPA, FL
Site 5 of 8 in cluster H

FL NPDES S121057546
N/A

Relative:
Lower
Actual:
5 ft.

WASTEWATER:
Name: JOB#41706-01 DOWNTOWN TAMPA
Address: Not reported
City,State,Zip: TAMPA, FL
Facility ID: FLR10RD00
Facility Type: Construction Stormwater GP
Status: Active - Existing, permitted facility/site for which effluent, reclaimed water or wastewater residual discharge into the environment and/or monitoring is taking place.

District Office: TLST
NPDES Permitted Site: Not reported
Environmental Interest: Not reported
Owner Type: Unknown
Permit Capacity: Not reported
Party Name: Joseph Lazzaro, Project Manager
Company Name: Kimmins Contracting Corp
RP Address: 1501 E 2nd Ave
RP Address 2: Not reported
RP City,Stat,Zip: Tampa FL 33605
Telephone: 8135698823
Email: jlazzaro@kimmins.com
Issue Date: 07/20/2017
Effective Date: 07/20/2017
Expiration Date: 07/19/2022
DOC Description: Generic Permit
Latitude Degrees: 27
Latitude Minutes: 56
Latitude Seconds: 42.10
Longitude Degrees: 82

Map ID
Direction
Distance
Elevation

MAP FINDINGS

Site

Database(s)

EDR ID Number
EPA ID Number

JOB#41706-01 DOWNTOWN TAMPA (Continued)

S121057546

Longitude Minutes: 26
Longitude Seconds: 58.25
Treatment: Not reported
Decode For Fstatus: Active

**G173
SSE
< 1/8
0.123 mi.
652 ft.**

**THE HUT
514 CHANNEL SIDE DRIVE
TAMPA, FL 33360**

**FL ASBESTOS S121153986
N/A**

Site 15 of 22 in cluster G

**Relative:
Lower**

ASBESTOS:

**Actual:
5 ft.**

Name: THE HUT
Address: 514 CHANNEL SIDE DRIVE
City,State,Zip: TAMPA, FL 33360
Facility ID: AS05710012
Notification ID: 79257
Notification Type: ORIGINAL
Project Type: RENOVATION
Notification Status: REVIEWED
Site Name: STRUCTURES
Ordered Demolition?: N
Annual Notification: Not reported
Owner Name: 514 CHANNEL SIDE PROPERTIES
Contractor Name: CROSS CONSTRUCTION SERVICES, INC.
Start Date: 09/15/2014
Finish Date: 09/16/2014
Cementitious RACM: Not reported
Cementitious SF: Not reported
Floor RACM: Not reported
Floor SF: Not reported
Pipe RACM: Not reported
Pipe SF: Not reported
CF RACM: Not reported
Roof RACM: Not reported
Roof SF: Not reported
Surface Mat RACM: Not reported
Surface Mat SF: Not reported
Waste Disposal Site: ACMS CLASS I LANDFILL
Waste Disposal Address: 1032 CR 529A
Waste Disposal City: LAKE PANASOFFKEE
Waste Disposal State: FL
Waste Disposal Zip: 33538
Transporter Name: Not reported
Contractor is Transporter: Y
Waste Disp ID: 85764
Waste Disp Source: W
Transporter Address: Not reported
Transporter City: Not reported
Transporter State: FL
Transporter Zip: Not reported
Date Receive: Not reported

Name: THE HUT
Address: 514 CHANNEL SIDE DRIVE
City,State,Zip: TAMPA, FL 33360
Facility ID: AS05710012
Notification ID: 79251

Map ID
Direction
Distance
Elevation

MAP FINDINGS

Site

Database(s)

EDR ID Number
EPA ID Number

THE HUT (Continued)

S121153986

Notification Type: ORIGINAL
Project Type: DEMOLITION
Notification Status: REVIEWED
Site Name: STRUCTURES
Ordered Demolition?: N
Annual Notification: Not reported
Owner Name: 514 CHANNEL SIDE PROPERTIES
Contractor Name: CROSS CONSTRUCTION SERVICES, INC.
Start Date: 09/29/2014
Finish Date: 10/10/2014
Cementitious RACM: Not reported
Cementitious SF: Not reported
Floor RACM: Not reported
Floor SF: Not reported
Pipe RACM: Not reported
Pipe SF: Not reported
CF RACM: Not reported
Roof RACM: Not reported
Roof SF: Not reported
Surface Mat RACM: Not reported
Surface Mat SF: Not reported
Waste Disposal Site: ACMS CLASS I LANDFILL
Waste Disposal Address: 1032 CR 529A
Waste Disposal City: LAKE PANASOFFKEE
Waste Disposal State: FL
Waste Disposal Zip: 33538
Transporter Name: Not reported
Contractor is Transporter: Y
Waste Disp ID: 85764
Waste Disp Source: W
Transporter Address: Not reported
Transporter City: Not reported
Transporter State: FL
Transporter Zip: Not reported
Date Receive: Not reported

1174
WSW
< 1/8
0.124 mi.
654 ft.

**RANCH LAKE II
6347 SPRING HILL DR
BRADENTON, FL**

**FL NPDES S123108066
N/A**

Site 7 of 23 in cluster I

**Relative:
Lower**

WASTEWATER:

**Actual:
1 ft.**

Name: RANCH LAKE II
Address: 6347 SPRING HILL DR
City,State,Zip: BRADENTON, FL
Facility ID: FLR20CJ54
Facility Type: Construction Generic Dewatering
Status: Active - Existing, permitted facility/site for which effluent, reclaimed water or wastewater residual discharge into the environment and/or monitoring is taking place.

District Office: TLST
NPDES Permitted Site: Not reported
Environmental Interest: Not reported
Owner Type: Private
Permit Capacity: Not reported
Party Name: Jeff Ryan, PMTE
Company Name: LandSouth Construction, LLC

Map ID
Direction
Distance
Elevation

MAP FINDINGS

Site

Database(s)

EDR ID Number
EPA ID Number

RANCH LAKE II (Continued)

S123108066

RP Address: 4233 Pablo Professional Ct, Ste 101
RP Address 2: Not reported
RP City,Stat,Zip: Jacksonville FL 32224
Telephone: 9043827344
Email: jryan@landsouth.com
Issue Date: 09/30/2018
Effective Date: 09/30/2018
Expiration Date: 09/29/2023
DOC Description: Generic Permit
Latitude Degrees: 27
Latitude Minutes: 25
Latitude Seconds: 31.6
Longitude Degrees: 82
Longitude Minutes: 27
Longitude Seconds: 26.49
Treatment: Not reported
Decode For Fstatus: Active

F175
ENE
1/8-1/4
0.126 mi.
663 ft.

KIMMINS CONTRACTING CORP
175 N. 12TH STREET
TAMPA, FL 33602

FINDS 1016721542
ECHO N/A

Site 11 of 22 in cluster F

Relative:
Lower
Actual:
5 ft.

FINDS:
Registry ID: 110057200826

Click Here:

Environmental Interest/Information System:

US National Pollutant Discharge Elimination System (NPDES) module of the Compliance Information System (ICIS) tracks surface water permits issued under the Clean Water Act. Under NPDES, all facilities that discharge pollutants from any point source into waters of the United States are required to obtain a permit. The permit will likely contain limits on what can be discharged, impose monitoring and reporting requirements, and include other provisions to ensure that the discharge does not adversely affect water quality.

[Click this hyperlink](#) while viewing on your computer to access additional FINDS: detail in the EDR Site Report.

ECHO:

Envid: 1016721542
Registry ID: 110057200826
DFR URL: <http://echo.epa.gov/detailed-facility-report?fid=110057200826>
Name: KIMMINS CONTRACTING CORP
Address: 175 N. 12TH STREET
City,State,Zip: TAMPA, FL 33602

Map ID
Direction
Distance
Elevation

MAP FINDINGS

EDR ID Number
EPA ID Number

	Site	Database(s)	EDR ID Number EPA ID Number
I176 West 1/8-1/4 0.126 mi. 665 ft.	FAIRCLOTH BUICK CO 101-07 FRANKLIN TAMPA, FL Site 8 of 23 in cluster I	EDR Hist Auto	1009103516 N/A
Relative: Lower	EDR Hist Auto		
Actual: 2 ft.	Year: Name: 1955 GILES MOTOR CO 1963 FAIRCLOTH BUICK CO 1964 FAIRCLOTH BUICK CO	Type: AUTOMOBILE REPAIRING AUTOMOBILE REPAIRING AUTOMOBILE REPAIRING	

N177 SW 1/8-1/4 0.128 mi. 675 ft.	TAMPA CONVENTION CENTER RESTROOM BLDG. 327 S. FRANKLIN ST. TAMPA, FL 33602 Site 1 of 6 in cluster N	FL ASBESTOS	S123108589 N/A
Relative: Lower	ASBESTOS:		
Actual: 1 ft.	Name: Address: City,State,Zip: Facility ID: Notification ID: Notification Type: Project Type: Notification Status: Site Name: Ordered Demolition?: Annual Notification: Owner Name: Contractor Name: Start Date: Finish Date: Cementitious RACM: Cementitious SF: Floor RACM: Floor SF: Pipe RACM: Pipe SF: CF RACM: Roof RACM: Roof SF: Surface Mat RACM: Surface Mat SF: Waste Disposal Site: Waste Disposal Address: Waste Disposal City: Waste Disposal State: Waste Disposal Zip: Transporter Name: Contractor is Transporter: Waste Disp ID: Waste Disp Source: Transporter Address: Transporter City: Transporter State: Transporter Zip: Date Receive:	TAMPA CONVENTION CENTER RESTROOM BLDG. 327 S. FRANKLIN ST. TAMPA, FL 33602 AS05711206 99238 ORIGINAL DEMOLITION REVIEWED STRUCTURE N Not reported CITY OF TAMPA MAGNUM DEMOLITION - JOHN VARRATI LLC DBA 10/02/2018 10/03/2018 Not reported Not reported Not reported Not reported Not reported Not reported Not reported Not reported Not reported Not reported Not reported ENTERPRISE LF & RECYC (FKA SID LARKIN & SON, INC.) 41111 ENTERPRISE ROAD DADE CITY FL 33525 Not reported Y 87895 W Not reported Not reported FL Not reported 09/18/2018	

Map ID
Direction
Distance
Elevation

MAP FINDINGS

Site

Database(s)

EDR ID Number
EPA ID Number

N178
SW
1/8-1/4
0.128 mi.
675 ft.
TAMPA CITY-CONVENTION CTR
327 S FRANKLIN ST
TAMPA, FL 33602
Site 2 of 6 in cluster N

FL CLEANUP SITES
FL DWM CONTAM
S120042832
N/A

Relative:
Lower

Actual:
1 ft.

CLEANUP SITES:

Name: TAMPA CITY-CONVENTION CTR
Address: 327 S FRANKLIN ST
City,State,Zip: TAMPA, FL 33602
DEP Cleanup Site Key: 66157106
Source Database Name: Storage Tank Contamination Monitoring
Source Database Id: 8838723
CPAC Program Area Id: TK
CLLC Cleanup Category Key: PETRO
RSC2 Remediation Status Key: PENDING
Data Load Date: 02/22/2021
OC3 Office Id: SWD
Physical Address Line 2: Not reported
OIC Object Of Interest Id: FACIL
PC2 Proximity Id: EXACT
Calc Coordinates Accuracy Level Id: 4
CMC2 Coordinate Method Id: Digital Aerial Photography With Ground Control
DC4 Datum Id: High Accuracy Reference Network
VSC1 Verification Status: REVIEWED
Collect Username: CARPENTER_K
Collect Date: 02/08/2010
Collect Affiliation: YORK STB
Map Source: 2004 DOQQs
Map Source Scale: 10
Interpolation Scale: Not reported
Verifier Username: CARPENTER_K
Verifier Affiliation: YORK STB
Verification Date: 02/08/2010
Verified Coordinate Method Id: Digital Aerial Photography With Ground Control
Source Database Name Code: STCM
CMC2 Coordinate Method ID Code: DPHO
DC4 Datum ID Code: HARN
Verified Coordinate Method ID Code: DPHO
Comments: Not reported
Latitude/Longitude (deg/min/sec): 27 56 / 82 27

DWM CONTAM:

Name: TAMPA CITY-CONVENTION CTR
Address: 327 S FRANKLIN ST
City,State,Zip: TAMPA, FL 33602
Program Site Id: 8838723
Lat DD: 28
Lat MM: 56
Lat SS: 33.089
Long DD: 82
Long MM: 27
Long SS: 21.06
Office/ District: SWD
Program Area: STORAGE TANKS
Priority Score: 6
Datum: 0
Method: UNVR
Facility Status: CLOSED

Map ID
Direction
Distance
Elevation

MAP FINDINGS

Site

Database(s)

EDR ID Number
EPA ID Number

TAMPA CITY-CONVENTION CTR (Continued)

S120042832

Facility Type: H - Local Government
Score Effective Date: 2010-03-18 00:00:00
Score When Ranked: 10
Rank: 8533
Operator: GRAHAM BIGGS
Phone: (919)774-6700
Name Changed: Not reported
Addr Changed: 2008-03-14 00:00:00
Related Party ID: 21536
Primary RP Role: ACCOUNT OWNER
RP Begin Date: 2/9/1988
RP Name: TAMPA FIRE RESCUE
RP Address1: 808 E ZACK ST
RP Address2: ATTN: FRANK PFISTER
RP City: TAMPA
RP State: FL
RP Zip5: 33602
RP Zip4: 5223
Contact: FRANK PFISTER
RP Phone: (813)274-7528
RP Extension: Not reported
Site Manager: Not reported

**N179
SW
1/8-1/4
0.128 mi.
675 ft.**

**TAMPA CITY-CONVENTION CTR
327 S FRANKLIN ST
TAMPA, FL 33602
Site 3 of 6 in cluster N**

**FL LUST U001355760
FL UST N/A**

**Relative:
Lower
Actual:
1 ft.**

LUST:
Name: TAMPA CITY-CONVENTION CTR
Address: 327 S FRANKLIN ST
City,State,Zip: TAMPA, FL 33602
Region: STATE
Facility Id: 8838723
Facility Status: CLOSED
Facility Type: H - Local Government
Facility Phone: (813)223-8211
Facility Cleanup Rank: 8533
District: Southwest District
Lat/Long (dms): 27 56 33.089 / 82 27 21.06
Section: 24
Township: 29
Range: 18
Feature: Not reported
Method: UNVR
Datum: 0
Score: 6
Score Effective Date: 2010-03-18 00:00:00
Score When Ranked: 10
Operator: TAMPA,CITY
Name Update: 2009-04-08 00:00:00
Address Update: 2016-12-12 00:00:00

Petroleum Cleanup PCT Facility Score:
Facility Cleanup Status: ONGO - ONGOING
Contact: FRANK PFISTER
Contact Company: TAMPA FIRE RESCUE

Map ID
Direction
Distance
Elevation

MAP FINDINGS

Site

Database(s)

EDR ID Number
EPA ID Number

TAMPA CITY-CONVENTION CTR (Continued)

U001355760

Contact Address: 808 E ZACK ST
Contact City/State/Zip: TAMPA, FL 33602
Phone: (813)274-7528
Bad Address Ind: N
State: FL
Zip: 33602, 5329
Score: 6
Score Effective Date: 2010-03-18 00:00:00
Related Party ID: 21536
Primary RP Role: ACCOUNT OWNER
RP Begin Date: 1988-02-09
RP Zip: 5223
RP Extension: Not reported

Discharge Cleanup Summary:

Discharge Date: 3/3/1987
PCT Discharge Combined: Not reported
Cleanup Required: R - CLEANUP REQUIRED
Discharge Cleanup Status: RA - RA ONGOING
Disch Cleanup Status Date: 9/6/1989
Cleanup Work Status: AWAITING
Information Source: E - EDI
Other Source Description: Not reported
Eligibility Indicator: E - ELIGIBLE
Site Manager: NEWKIRK_S
Site Mgr End Date: 8/22/2019
Tank Office: PCLP29 - HILLSBOROUGH ENVIRONMENTAL PROTECTION COMMISSION

Petroleum Cleanup Program Eligibility:

Facility ID: 8838723
Discharge Date: 3/3/1987
Pct Discharge Combined With: Not reported
Cleanup Required: R - CLEANUP REQUIRED
Discharge Cleanup Status: RA - RA ONGOING
Disch Cleanup Status Date: 9/6/1989
Cleanup Work Status: INACTIVE
Information Source: Not reported
Other Source Description: Not reported
Application Received Date: Not reported
Cleanup Program: E - EARLY DETECTION INCENTIVE
Eligibility Status: Not reported
Elig Status Date: Not reported
Letter Of Intent Date: Not reported
Redetermined: Not reported
Inspection Date: Not reported
Site Manager: NEWKIRK_S
Site Mgr End Date: 8/22/2019
Tank Office: PCLP29 - HILLSBOROUGH ENVIRONMENTAL PROTECTION COMMISSION
Deductible Amount: Not reported
Deductible Paid To Date: Not reported
Co-Pay Amount: Not reported
Co-Pay Paid To Date: Not reported
Cap Amount: 0

Contaminated Media:

Discharge Date: 3/3/1987
Pct Discharge Combined With: Not reported
Cleanup Required: R - CLEANUP REQUIRED

Map ID
Direction
Distance
Elevation

MAP FINDINGS

Site

Database(s)

EDR ID Number
EPA ID Number

TAMPA CITY-CONVENTION CTR (Continued)

U001355760

Discharge Cleanup Status: RA - RA ONGOING
Disch Cleanup Status Date: 9/6/1989
Cleanup Work Status: INACTIVE
Information Source: E - EDI
Other Source Description: Not reported
Elig Indicator: E - ELIGIBLE
Site Manager: NEWKIRK_S
Site Mgr End Date: 8/22/2019
Tank Office: PCLP29 - HILLSBOROUGH ENVIRONM
Contaminated Drinking Wells: 0
Contaminated Monitoring Well: Yes
Contaminated Soil: Yes
Contaminated Surface Water: No
Contaminated Ground Water: Yes
Pollutant: B - Unleaded Gas
Pollutant Other Description: Not reported
Gallons Discharged: Not reported
Discharge Date: 3/3/1987
Pct Discharge Combined With: Not reported
Cleanup Required: R - CLEANUP REQUIRED
Discharge Cleanup Status: RA - RA ONGOING
Disch Cleanup Status Date: 9/6/1989
Cleanup Work Status: INACTIVE
Information Source: E - EDI
Other Source Description: Not reported
Elig Indicator: E - ELIGIBLE
Site Manager: NEWKIRK_S
Site Mgr End Date: 8/22/2019
Tank Office: PCLP29 - HILLSBOROUGH ENVIRONM
Contaminated Drinking Wells: 0
Contaminated Monitoring Well: Yes
Contaminated Soil: Yes
Contaminated Surface Water: No
Contaminated Ground Water: Yes
Pollutant: D - Vehicular Diesel
Pollutant Other Description: Not reported
Gallons Discharged: Not reported

Task Information:

District: SWD
Facility ID: 8838723
Facility Status: CLOSED
Facility Type: H - Local Government -
County: HILLSBOROUGH
County ID: 29
Cleanup Eligibility Status: E
Source Effective Date: Not reported
Discharge Date: 03-03-1987
Cleanup Required: R - CLEANUP REQUIRED
Discharge Cleanup Status: RA - RA ONGOING
Disch Cleanup Status Date: 09-06-1989
SRC Action Type: -
SRC Submit Date: Not reported
SRC Review Date: Not reported
SRC Completion Status: -
SRC Issue Date: Not reported
SRC Comment: Not reported
Cleanup Work Status: INACTIVE

Map ID
Direction
Distance
Elevation

MAP FINDINGS

Site

Database(s)

EDR ID Number
EPA ID Number

TAMPA CITY-CONVENTION CTR (Continued)

U001355760

Site Mgr: NEWKIRK_S
Site Mgr End Date: Not reported
Tank Office: PCLP29 - Hillsborough County
SR Task ID: Not reported
SR Cleanup Responsible: -
SR Funding Eligibility Type: -
SR Actual Cost: Not reported
SR Completion Date: Not reported
SR Payment Date: Not reported
SR Oral Date: Not reported
SR Written Date: Not reported
SR Soil Removal: Not reported
SR Free Product Removal: Not reported
SR Soil Tonnage Removed: Not reported
SR Soil Treatment: Not reported
SR Other Treatment: Not reported
SR Alternate Proc Received Date: Not reported
SR Alternate Procedure Status: Not reported
SR Alternate Procedure Status Date: Not reported
SR Alternate Procedure Comments: Not reported
SA Task ID: 47650
SA Cleanup Responsible: -
SA Funding Eligibility Type: -
SA Actual Cost: Not reported
SA Completion Date: 06-30-1989
SA Payment Date: Not reported
RAP Task ID: 47651
RAP Cleanup Responsible ID: RP - RESPONSIBLE PARTY
RAP Funding Eligibility Type: -
RAP Actual Cost: Not reported
RAP Completion Date: 03-10-1994
RAP Payment Date: Not reported
RAP Last Order Approved: 1994-03-10 00:00:00
RA Task ID: 47652
RA Cleanup Responsible: RP - RESPONSIBLE PARTY
RA Funding Eligibility Type: -
RA Years to Complete: Not reported
RA Actual Cost: Not reported

[Click here for Florida Oculus:](#)

UST:

Facility Id: 8838723
Facility Status: CLOSED
Type Description: Local Government
Facility Phone: 8132238211
Region: STATE
Positioning Method: UNVR
Lat/Long (dms): 27 57 4 / 82 27 4

Owner:

Owner Id: 21536
Owner Name: TAMPA FIRE RESCUE
Owner Address: 808 E ZACK ST
Owner Address 2: ATTN: FRANK PFISTER
Owner City,St,Zip: TAMPA, FL 33602
Owner Contact: FRANK PFISTER

Map ID
Direction
Distance
Elevation

MAP FINDINGS

Site

Database(s)

EDR ID Number
EPA ID Number

TAMPA CITY-CONVENTION CTR (Continued)

U001355760

Owner Phone: 8132747528

Tank Info:

Name: TAMPA CITY-CONVENTION CTR
Address: 327 S FRANKLIN ST
City: TAMPA
Zip: 33602
Tank Id: 1
Status: Removed
Status Date: 01/31/1988
Install Date: Not reported
Substance: Unknown/Not reported
Content Description: Unknown/Not Reported
Gallons: 1000
Vessel Indicator: TANK
Tank Location: UNDERGROUND
DEP Contractor: P

Name: TAMPA CITY-CONVENTION CTR
Address: 327 S FRANKLIN ST
City: TAMPA
Zip: 33602
Tank Id: 2
Status: Removed
Status Date: 01/31/1988
Install Date: Not reported
Substance: Unknown/Not reported
Content Description: Unknown/Not Reported
Gallons: 1000
Vessel Indicator: TANK
Tank Location: UNDERGROUND
DEP Contractor: P

Name: TAMPA CITY-CONVENTION CTR
Address: 327 S FRANKLIN ST
City: TAMPA
Zip: 33602
Tank Id: 3
Status: Removed
Status Date: 01/31/1988
Install Date: Not reported
Substance: Unknown/Not reported
Content Description: Unknown/Not Reported
Gallons: 1000
Vessel Indicator: TANK
Tank Location: UNDERGROUND
DEP Contractor: P

Name: TAMPA CITY-CONVENTION CTR
Address: 327 S FRANKLIN ST
City: TAMPA
Zip: 33602
Tank Id: 4
Status: Removed
Status Date: 01/31/1988
Install Date: Not reported
Substance: Unknown/Not reported

Map ID
Direction
Distance
Elevation

MAP FINDINGS

Site

Database(s)

EDR ID Number
EPA ID Number

TAMPA CITY-CONVENTION CTR (Continued)

U001355760

Content Description: Unknown/Not Reported
Gallons: 1000
Vessel Indicator: TANK
Tank Location: UNDERGROUND
DEP Contractor: P

Name: TAMPA CITY-CONVENTION CTR
Address: 327 S FRANKLIN ST
City: TAMPA
Zip: 33602
Tank Id: 5
Status: Removed
Status Date: 01/31/1988
Install Date: Not reported
Substance: Unknown/Not reported
Content Description: Unknown/Not Reported
Gallons: 1000
Vessel Indicator: TANK
Tank Location: UNDERGROUND
DEP Contractor: P

[Click here for Florida Oculus:](#)

F180
ENE
1/8-1/4
0.129 mi.
681 ft.

THE PLACE AT CHANNELSIDE
912 CHANNELSIDE DRIVE
TAMPA, FL 33602
Site 12 of 22 in cluster F

FL INST CONTROL
FL DWM CONTAM
FL RESP PARTY

S118741920
N/A

Relative:
Lower

Actual:
5 ft.

Inst Control:
Name: THE PLACE AT CHANNELSIDE
Address: 912 CHANNELSIDE DRIVE
City,State,Zip: TAMPA, FL 33602
Facility Id: ERIC_6637
Inst Control Type: Groundwater Use
Eng Control Type: None
Contaminated Media: Groundwater
Contamination: Chlorinated Solvents-Legacy
Lat/Long (dms): Not reported
Date Amended: Not reported
Mechanism - Date IC Removed: Not reported
Mechanism - Program Area: Not reported
Mechanism - Date Order Issued: Not reported
Date Removed: Not reported
Inspection Date: Not reported
Legal Description: Not reported
Comments: Not reported
Township: Not reported
Range: Not reported
Parcel ID: Not reported
Section: Not reported
Book Number: 25261
Page Number: 1719-1724
Acquisition: Not reported
Previously Published: Y
Description: GROUNDWATER USE RESTRICTION
Begin Date: 09/29/2017

Map ID
Direction
Distance
Elevation

MAP FINDINGS

Site

Database(s)

EDR ID Number
EPA ID Number

THE PLACE AT CHANNELSIDE (Continued)

S118741920

DC4 Datum ID: HARN
CMC2 Coordinate Method ID: CSUR
PC2 Proximity ID: EXACT
Collector User Name: ERIC_INIT_ICR_LOAD
Collection Date: 11/29/2018
OIC Object of Interest ID: SWIM
VSC1 Verification Status ID: REVIEWED
Primary Facility ID: FIESTA-14726
Primary Facility Name: The Place At Channelside
Primary Site Address Line 2: Not reported
Primary Site Program Type Key: Not reported
Primary Site Managing Program: Not reported
Primary Site DEP Office: SWD
Primary Site WMD: SWFWMD
Boundary Control ID: IC-1264
Boundary Control Name: THE PLACE AT CHANNELSIDE
Boundary Mechanism Counties: Hillsborough
Boundary Mechanism Types: Declaration of Restrictive Covenant
Boundary Mechanism EFF Dates: 29-SEP-17
All Facility ID: FIESTA-14726
All Facility Names: The Place At Channelside
All Site ID: ERIC_6637
All Site Names: THE PLACE AT CHANNELSIDE
Boundary Mechanism Instr Num: Not reported
Primary Site Documents: https://prodenv.dep.state.fl.us/DepNexus/public/electronic-documents/ERIC_6637/gis-facility!search

Name: THE PLACE AT CHANNELSIDE
Address: 912 CHANNELSIDE DRIVE
City,State,Zip: TAMPA, FL 33602
Facility Id: ERIC_6637
Inst Control Type: Groundwater Use
Eng Control Type: None
Contaminated Media: Groundwater
Contamination: Chlorinated Solvents-Legacy
Lat/Long (dms): Not reported
Date Amended: Not reported
Mechanism - Date IC Removed: Not reported
Mechanism - Program Area: Not reported
Mechanism - Date Order Issued: Not reported
Date Removed: Not reported
Inspection Date: Not reported
Legal Description: Not reported
Comments: Not reported
Township: Not reported
Range: Not reported
Parcel ID: Not reported
Section: Not reported
Book Number: 25261
Page Number: 1719-1724
Acquisition: Not reported
Previously Published: Not reported
Description: Not reported
Begin Date: Not reported
DC4 Datum ID: Not reported
CMC2 Coordinate Method ID: Not reported
PC2 Proximity ID: Not reported

Map ID
Direction
Distance
Elevation

MAP FINDINGS

Site

Database(s)

EDR ID Number
EPA ID Number

THE PLACE AT CHANNELSIDE (Continued)

S118741920

Collector User Name: Not reported
Collection Date: Not reported
OIC Object of Interest ID: Not reported
VSC1 Verification Status ID: Not reported
Primary Facility ID: Not reported
Primary Facility Name: Not reported
Primary Site Address Line 2: Not reported
Primary Site Program Type Key: Not reported
Primary Site Managing Program: Not reported
Primary Site DEP Office: Not reported
Primary Site WMD: Not reported
Boundary Control ID: Not reported
Boundary Control Name: Not reported
Boundary Mechanism Counties: Not reported
Boundary Mechanism Types: Not reported
Boundary Mechanism EFF Dates: Not reported
All Facility ID: Not reported
All Facility Names: Not reported
All Site ID: Not reported
All Site Names: Not reported
Boundary Mechanism Instr Num: Not reported
Primary Site Documents: Not reported

Name: THE PLACE AT CHANNELSIDE
Address: 912 CHANNELSIDE DRIVE
City,State,Zip: TAMPA, FL 33602
Facility Id: COM_233834
Inst Control Type: GROUNDWATER USE RESTRICTION
Eng Control Type: NONE
Contaminated Media: GROUNDWATER
Contamination: CHLORINATED SOLVENTS
Lat/Long (dms): Not reported
Date Amended: Not reported
Mechanism - Date IC Removed: Not reported
Mechanism - Program Area: Not reported
Mechanism - Date Order Issued: Not reported
Date Removed: Not reported
Inspection Date: Not reported
Legal Description: Not reported
Comments: Not reported
Township: 29S
Range: 19E
Parcel ID: Not reported
Section: 19
Book Number: 25261
Page Number: 1719-1724
Acquisition: DPHO-DIGITAL ARIAL PHOTOGRAPHY WITH GROUND CONTROL
Previously Published: Not reported
Description: Not reported
Begin Date: Not reported
DC4 Datum ID: Not reported
CMC2 Coordinate Method ID: Not reported
PC2 Proximity ID: Not reported
Collector User Name: Not reported
Collection Date: Not reported
OIC Object of Interest ID: Not reported
VSC1 Verification Status ID: Not reported

Map ID
Direction
Distance
Elevation

MAP FINDINGS

Site

Database(s)

EDR ID Number
EPA ID Number

THE PLACE AT CHANNELSIDE (Continued)

S118741920

Primary Facility ID:	Not reported
Primary Facility Name:	Not reported
Primary Site Address Line 2:	Not reported
Primary Site Program Type Key:	Not reported
Primary Site Managing Program:	Not reported
Primary Site DEP Office:	Not reported
Primary Site WMD:	Not reported
Boundary Control ID:	Not reported
Boundary Control Name:	Not reported
Boundary Mechanism Counties:	Not reported
Boundary Mechanism Types:	Not reported
Boundary Mechanism EFF Dates:	Not reported
All Facility ID:	Not reported
All Facility Names:	Not reported
All Site ID:	Not reported
All Site Names:	Not reported
Boundary Mechanism Instr Nums:	Not reported
Primary Site Documents:	Not reported

[Click here for Florida Oculus:](#)

DWM CONTAM:

Name:	THE PLACE AT CHANNELSIDE
Address:	912 CHANNELSIDE DRIVE
City,State,Zip:	TAMPA, FL
Program Site Id:	ERIC_6637
Lat DD:	27
Lat MM:	56
Lat SS:	54
Long DD:	82
Long MM:	26
Long SS:	47
Office/ District:	SWD
Program Area:	RESPONSPARTY
Priority Score:	Not reported
Datum:	NAD83
Method:	UNKN
Facility Status:	Open
Facility Type:	Not reported
Score Effective Date:	Not reported
Score When Ranked:	Not reported
Rank:	Not reported
Operator:	JERRY GUST
Phone:	(321)255-4400
Name Changed:	2012-05-16 00:00:00
Addr Changed:	2012-05-16 00:00:00
Related Party ID:	Not reported
Primary RP Role:	Not reported
RP Begin Date:	Not reported
RP Name:	Not reported
RP Address1:	Not reported
RP Address2:	Not reported
RP City:	Not reported
RP State:	Not reported
RP Zip5:	Not reported
RP Zip4:	Not reported
Contact:	Not reported

Map ID
Direction
Distance
Elevation

MAP FINDINGS

Site

Database(s)

EDR ID Number
EPA ID Number

THE PLACE AT CHANNELSIDE (Continued)

S118741920

RP Phone: Not reported
RP Extension: Not reported
Site Manager: Christopher A. Williams

Name: THE PLACE AT CHANNELSIDE
Address: 912 CHANNELSIDE DRIVE
City,State,Zip: TAMPA, FL
Program Site Id: ERIC_6637
Lat DD: 27
Lat MM: 56
Lat SS: 54
Long DD: 82
Long MM: 26
Long SS: 47
Office/ District: SWD
Program Area: BROWNFIELDS
Priority Score: Not reported
Datum: NAD83
Method: UNKN
Facility Status: Open
Facility Type: Not reported
Score Effective Date: Not reported
Score When Ranked: Not reported
Rank: Not reported
Operator: EARNEST JOHNS
Phone: (386)362-3992
Name Changed: Not reported
Addr Changed: Not reported
Related Party ID: Not reported
Primary RP Role: Not reported
RP Begin Date: Not reported
RP Name: Not reported
RP Address1: Not reported
RP Address2: Not reported
RP City: Not reported
RP State: Not reported
RP Zip5: Not reported
RP Zip4: Not reported
Contact: Not reported
RP Phone: Not reported
RP Extension: Not reported
Site Manager: Christopher A. Williams

RESP PARTY:

Name: THE PLACE AT CHANNELSIDE
Address: 912 CHANNELSIDE DRIVE
City,State,Zip: TAMPA, FL 33602
District: Southwest District
Site Id: 233834
Project Id: 279925
Site Status: CLOSED
Project Manager: BURRMANN_C
OGC Case Number: Not reported
Initial Date Received: 06/24/2004
Contaminants: GW chlorinated solvents
Offsite Cont Impact: Y
Priority Score: Not reported

Map ID
Direction
Distance
Elevation

MAP FINDINGS

Site

Database(s)

EDR ID Number
EPA ID Number

THE PLACE AT CHANNELSIDE (Continued)

S118741920

Datum: WGS84
Method ID: DPHO
Feature: Not reported
Object Of Interest: CAP_RAP SITE
Proximity To Object: APPRX
Collect Username: SEGO_JR
Collect Affiliation: Florida Department of Environmental Protection
Collect Program Id: CL
Collect Date: 05/29/2009
Map Series Used: 2004_DOQQ
Map Source Scale: 5000
Interpolation Scale: 5000
Coordinate Accuracy Id: 3
Verify Method Id: DPHO
Verifier Username: SEGO_JR
Verifier Affiliation: FL DEPARTMENT OF ENVIRONMENTAL PROTECTION
Verifying Program Id: CL
Verification Date: 05/29/2009
Decode for District: Southwest District
Decode for Datum: Geodetic Survey of 1984
Decode for Method: Digital Aerial Photography With Ground Control
Decode for Off Site COC: Yes, there is documentation that contamination above applicable standards or criteria exists offsite.
Decode for V_Method: Digital Aerial Photography With Ground Control
Latitude/Longitude (deg/min/sec): 27 56 / 82 26

F181
ENE
1/8-1/4
0.129 mi.
681 ft.

THE PLACE AT CHANNELSIDE
912 CHANNELSIDE DRIVE
TAMPA, FL 33602
Site 13 of 22 in cluster F

FL VCP S118751965
N/A

Relative:
Lower
Actual:
5 ft.

VCP:
Name: THE PLACE AT CHANNELSIDE
Address: 912 CHANNELSIDE DRIVE
City,State,Zip: TAMPA, FL 33602
System: BF
System Id: BF290401001
Status: CLOSED
Activity Code: Brownfield Site Rehabilitation Agreement
Comet Site Id: 233834
Lat/Long (dms): 27 56 51.9695 / 82 26 45.6324
Open Date: 08/07/2009
Datum: WGS84
Object of Interest: CAP_RAP SITE
Proximity: APPRX
Accuracy: 3
Verification Method: DPHO
Verification Date: 05/29/2009
Collection Method: DPHO

Map ID
Direction
Distance
Elevation

MAP FINDINGS

Site

Database(s)

EDR ID Number
EPA ID Number

K182
North
1/8-1/4
0.130 mi.
688 ft.

ROSSAC-RAYMOND O'SHELTON SCHOOL ADMIN CTR
901 E KENNEDY BLVD
TAMPA, FL 33602
Site 5 of 29 in cluster K

FL UST
FL Financial Assurance

U001355685
N/A

Relative:
Higher
Actual:
16 ft.

UST:
Facility Id: 8736984
Facility Status: CLOSED
Type Description: County Government
Facility Phone: 8138725263
Region: STATE
Positioning Method: AGPS
Lat/Long (dms): 27 57 6 / 82 27 17

Owner:
Owner Id: 43982
Owner Name: HILLSBOROUGH CNTY SCHOOL BD-UTILITIES
Owner Address: 4805 E MARTIN LUTHER KING JR BLVD
Owner Address 2: Not reported
Owner City,St,Zip: TAMPA, FL 33605
Owner Contact: KIRK MATTINGLY
Owner Phone: 8136351130

Tank Info:
Name: ROSSAC-RAYMOND O'SHELTON SCHOOL ADMIN CTR
Address: 901 E KENNEDY BLVD
City: TAMPA
Zip: 33602
Tank Id: 1
Status: Removed
Status Date: 06/01/1999
Install Date: Not reported
Substance: Diesel-emergen generator
Content Description: Emerg Generator Diesel
Gallons: 5000
Vessel Indicator: TANK
Tank Location: UNDERGROUND
DEP Contractor: P

Name: ROSSAC-RAYMOND O'SHELTON SCHOOL ADMIN CTR
Address: 901 E KENNEDY BLVD
City: TAMPA
Zip: 33602
Tank Id: 2
Status: Closed in place
Status Date: 04/16/2003
Install Date: 7/1/1999
Substance: Diesel-emergen generator
Content Description: Emerg Generator Diesel
Gallons: 4000
Vessel Indicator: TANK
Tank Location: UNDERGROUND
DEP Contractor: P

[Click here for Florida Oculus:](#)

Map ID
Direction
Distance
Elevation

MAP FINDINGS

Site

Database(s)

EDR ID Number
EPA ID Number

ROSSAC-RAYMOND O'SHELTON SCHOOL ADMIN CTR (Continued)

U001355685

FL Financial Assurance 3:

Name: ROSSAC-RAYMOND O'SHELTON SCHOOL ADMIN CTR
Address: 901 E KENNEDY BLVD
City,State,Zip: TAMPA, FL 33602
Region: 3
Facility ID: 8736984
Facility Phone: 8138725263
Facility Status: CLOSED
Facility Type: I
Type Description: County Government
DEP CO: P
Financial Responsibility: INSURANCE
Insurance Company: GREAT AMERICAN
Effective Date: 06/22/2001
Expire Date: 06/22/2002
Owner ID: 43982
Owner Name: HILLSBOROUGH CNTY SCHOOL BD-UTILITIES
Owner Address: 4805 E MARTIN LUTHER KING JR BLVD
Owner Address2: Not reported
Owner City,St,Zip: TAMPA, FL 33605
Contact: KIRK MATTINGLY
Resp Party Phone: 8136351130

K183
North
1/8-1/4
0.130 mi.
688 ft.

HILLSBOROUGH COUNTY SCHOOL DIST.
901 EAST KENNEDY BLVD.
TAMPA, FL 33602

FTTS 1004459645
HIST FTTS N/A

Site 6 of 29 in cluster K

Relative:
Higher
Actual:
16 ft.

FTTS INSP:
Inspection Number: 19891212R4004 1
Region: 04
Inspection Date: 12/12/89
Inspector: OGDEN, JOHN
Violation occurred: Yes
Investigation Type: AHERA, Enforcement, SEE Conducted
Investigation Reason: For Cause, Government
Legislation Code: TSCA
Facility Function: User

HIST FTTS INSP:
Inspection Number: 19891212R4004 1
Region: 04
Inspection Date: Not reported
Inspector: OGDEN, JOHN
Violation occurred: Yes
Investigation Type: AHERA, Enforcement, SEE Conducted
Investigation Reason: For Cause, Government
Legislation Code: TSCA
Facility Function: User

Map ID
Direction
Distance
Elevation

MAP FINDINGS

EDR ID Number
EPA ID Number

	Site	Database(s)	EPA ID Number
K184 North 1/8-1/4 0.130 mi. 688 ft.	LOCKHART ELEMENTARY - HILLS COUNTY SC 901 E KENNEDY BLVD TAMPA, FL 33602 Site 7 of 29 in cluster K	RCRA-VSQQ	1014471504 FLTMP9304508
Relative: Higher	RCRA-VSQQ:		
Actual: 16 ft.	Date Form Received by Agency:	1993-11-29 00:00:00.0	
	Handler Name:	LOCKHART ELEMENTARY - HILLS COUNTY SC	
	Handler Address:	901 E KENNEDY BLVD	
	Handler City,State,Zip:	TAMPA, FL 33602-3507	
	EPA ID:	FLTMP9304508	
	Contact Name:	Not reported	
	Contact Address:	Not reported	
	Contact City,State,Zip:	Not reported	
	Contact Telephone:	Not reported	
	Contact Fax:	Not reported	
	Contact Email:	Not reported	
	Contact Title:	Not reported	
	EPA Region:	04	
	Land Type:	Other	
	Federal Waste Generator Description:	Conditionally Exempt Small Quantity Generator	
	Non-Notifier:	Not reported	
	Biennial Report Cycle:	Not reported	
	Accessibility:	Not reported	
	Active Site Indicator:	Handler Activities	
	State District Owner:	FL	
	State District:	SW	
	Mailing Address:	Not reported	
	Mailing City,State,Zip:	Not reported	
	Owner Name:	Not reported	
	Owner Type:	Not reported	
	Operator Name:	Not reported	
	Operator Type:	Not reported	
	Short-Term Generator Activity:	Yes	
	Importer Activity:	No	
	Mixed Waste Generator:	No	
	Transporter Activity:	No	
	Transfer Facility Activity:	No	
	Recycler Activity with Storage:	No	
	Small Quantity On-Site Burner Exemption:	No	
	Smelting Melting and Refining Furnace Exemption:	No	
	Underground Injection Control:	No	
	Off-Site Waste Receipt:	No	
	Universal Waste Indicator:	No	
	Universal Waste Destination Facility:	No	
	Federal Universal Waste:	No	
	Active Site Fed-Reg Treatment Storage and Disposal Facility:	Not reported	
	Active Site Converter Treatment storage and Disposal Facility:	Not reported	
	Active Site State-Reg Treatment Storage and Disposal Facility:	Not reported	
	Active Site State-Reg Handler:	---	
	Federal Facility Indicator:	Not reported	
	Hazardous Secondary Material Indicator:	NN	
	Sub-Part K Indicator:	Not reported	
	Commercial TSD Indicator:	No	
	Treatment Storage and Disposal Type:	Not reported	
	2018 GPRA Permit Baseline:	Not on the Baseline	
	2018 GPRA Renewals Baseline:	Not on the Baseline	
	Permit Renewals Workload Universe:	Not reported	

Map ID
Direction
Distance
Elevation

MAP FINDINGS

Site

Database(s)

EDR ID Number
EPA ID Number

LOCKHART ELEMENTARY - HILLS COUNTY SC (Continued)

1014471504

Permit Workload Universe:	Not reported
Permit Progress Universe:	Not reported
Post-Closure Workload Universe:	Not reported
Closure Workload Universe:	Not reported
202 GPRA Corrective Action Baseline:	No
Corrective Action Workload Universe:	No
Subject to Corrective Action Universe:	No
Non-TSDFs Where RCRA CA has Been Imposed Universe:	No
TSDFs Potentially Subject to CA Under 3004 (u)/(v) Universe:	No
TSDFs Only Subject to CA under Discretionary Auth Universe:	No
Corrective Action Priority Ranking:	No NCAPS ranking
Environmental Control Indicator:	No
Institutional Control Indicator:	No
Human Exposure Controls Indicator:	N/A
Groundwater Controls Indicator:	N/A
Operating TSDF Universe:	Not reported
Full Enforcement Universe:	Not reported
Significant Non-Complier Universe:	No
Unaddressed Significant Non-Complier Universe:	No
Addressed Significant Non-Complier Universe:	No
Significant Non-Complier With a Compliance Schedule Universe:	No
Financial Assurance Required:	Not reported
Handler Date of Last Change:	2011-06-23 16:56:54.0
Recognized Trader-Importer:	No
Recognized Trader-Exporter:	No
Importer of Spent Lead Acid Batteries:	No
Exporter of Spent Lead Acid Batteries:	No
Recycler Activity Without Storage:	Not reported
Manifest Broker:	Not reported
Sub-Part P Indicator:	No

Historic Generators:

Receive Date:	1993-11-29 00:00:00.0
Handler Name:	LOCKHART ELEMENTARY - HILLS COUNTY SC
Federal Waste Generator Description:	Conditionally Exempt Small Quantity Generator
State District Owner:	FL
Large Quantity Handler of Universal Waste:	No
Recognized Trader Importer:	No
Recognized Trader Exporter:	No
Spent Lead Acid Battery Importer:	No
Spent Lead Acid Battery Exporter:	No
Current Record:	Yes
Non Storage Recycler Activity:	Not reported
Electronic Manifest Broker:	Not reported

List of NAICS Codes and Descriptions:

NAICS Codes:	No NAICS Codes Found
--------------	----------------------

Facility Has Received Notices of Violations:

Violations:	No Violations Found
-------------	---------------------

Evaluation Action Summary:

Evaluations:	No Evaluations Found
--------------	----------------------

Map ID
Direction
Distance
Elevation

MAP FINDINGS

EDR ID Number
EPA ID Number

K185
North
1/8-1/4
0.130 mi.
688 ft.
HILLSBOROUGH COUNTY SCHOOL DISTRICT
901 E KENNEDY BLVD
TAMPA, FL 33602
Site 8 of 29 in cluster K

FINDS **1010039338**
N/A

Relative: FINDS:
Higher Registry ID: 110028078103

Actual:
16 ft. Click Here:

Environmental Interest/Information System:

NCDB (National Compliance Data Base) supports implementation of the Federal Insecticide, Fungicide, and Rodenticide Act (FIFRA) and the Toxic Substances Control Act (TSCA). The system tracks inspections in regions and states with cooperative agreements, enforcement actions, and settlements.

ICIS (Integrated Compliance Information System) is the Integrated Compliance Information System and provides a database that, when complete, will contain integrated Enforcement and Compliance information across most of EPA's programs. The vision for ICIS is to replace EPA's independent databases that contain Enforcement data with a single repository for that information. Currently, ICIS contains all Federal Administrative and Judicial enforcement actions. This information is maintained in ICIS by EPA in the Regional offices and it Headquarters. A future release of ICIS will replace the Permit Compliance System (PCS) which supports the NPDES and will integrate that information with Federal actions already in the system. ICIS also has the capability to track other activities occurring in the Region that support Compliance and Enforcement programs. These include; Incident Tracking, Compliance Assistance, and Compliance Monitoring.

[Click this hyperlink](#) while viewing on your computer to access additional FINDS: detail in the EDR Site Report.

K186
North
1/8-1/4
0.130 mi.
688 ft.
LOCKHART ELEMENTARY - HILLS COUNTY SC
901 E KENNEDY BLVD
TAMPA, FL 33602
Site 9 of 29 in cluster K

FINDS **1011396967**
ECHO **N/A**

Relative: FINDS:
Higher Registry ID: 110035492473

Actual:
16 ft. Click Here:

Environmental Interest/Information System:

RCRAInfo is a national information system that supports the Resource Conservation and Recovery Act (RCRA) program through the tracking of events and activities related to facilities that generate, transport, and treat, store, or dispose of hazardous waste. RCRAInfo allows RCRA program staff to track the notification, permit, compliance, and corrective action activities required under RCRA.

Florida Environmental System Today Application (FIESTA) Data Maintenance (FDM) system maintains entity, environmental interest and affiliation data for the State of Florida.

[Click this hyperlink](#) while viewing on your computer to access additional FINDS: detail in the EDR Site Report.

ECHO:
Envid: 1011396967

Map ID
Direction
Distance
Elevation

MAP FINDINGS

Site

Database(s)

EDR ID Number
EPA ID Number

LOCKHART ELEMENTARY - HILLS COUNTY SC (Continued)

1011396967

Registry ID: 110035492473
DFR URL: <http://echo.epa.gov/detailed-facility-report?fid=110035492473>
Name: LOCKHART ELEMENTARY - HILLS COUNTY SC
Address: 901 E KENNEDY BLVD
City,State,Zip: TAMPA, FL 33602

K187
North
1/8-1/4
0.130 mi.
688 ft.

HILLSBOROUGH COUNTY SCHOOL BOARD - OFFICE
901 EAST KENNEDY BOULEVARD
TAMPA, FL 33602

FL TIER 2 **S107719533**
N/A

Site 10 of 29 in cluster K

Relative:
Higher

TIER 2:

Actual:
16 ft.

Name: HILLSBOROUGH COUNTY SCHOOL BOARD - OFFICE
Address: 901 EAST KENNEDY BOULEVARD
City,State,Zip: TAMPA, FL 336023597
Year: Not reported
Facility Id: Not reported
Active Date: 01/01/1980
Inactive Date: 06/01/2003
Sale Pending: False
Original Date: Not reported
PLOT Source: GPS
Latitude: 27.949440
Longitude: -82.452910
LEPC District: 8
Counties: Pinellas,Pasco,Manatee,Hillsborough,
SERC: 3398
Program Level: 0
PRIME: 3392
SIC Code: 8211
SIC Code 2: Not reported
NAICS Code: 61111

Other Chemical Data:

Report Year: 2003
Tier 2 Report ID: 86173
Chemical ID: 187515
CAS Number: 68476346
Chemical Name: DIESEL FUEL OIL (HIGH SULFUR)
Chemical Date: 1/2/1972
Average Amount: 4
Maximum Amount: 32800
Location ID: 347100
Chemical State: LIQUID
Mixture: True
Mixture Percent: .00
Container: B - BELOW GROUND TANK
Pressure: 1 - AMBIENT PRESSURE
Temperature: 4 - AMBIENT TEMPERATURE
Average Amount: 4
Maximum Amount: 32800
Days on Site: 365
Site Plan: False
Site Plan Document: Not reported
Private Location: False
Location: INSIDE BOILER ROOM AT ABOVE SITE LOCATION

Map ID
Direction
Distance
Elevation

MAP FINDINGS

Site

Database(s)

EDR ID Number
EPA ID Number

HILLSBOROUGH COUNTY SCHOOL BOARD - OFFICE (Continued)

S107719533

Report Year: 2002
Tier 2 Report ID: 82751
Chemical ID: 171121
CAS Number: 68476346
Chemical Name: DIESEL FUEL OIL (HIGH SULFUR)
Chemical Date: 1/2/1972
Average Amount: 4
Maximum Amount: 32800
Location ID: 328003
Chemical State: LIQUID
Mixture: True
Mixture Percent: .00
Containter: B - BELOW GROUND TANK
Pressure: 1 - AMBIENT PRESSURE
Temperature: 4 - AMBIENT TEMPERATURE
Average Amount: 4
Maximum Amount: 32800
Days on Site: 365
Site Plan: False
Site Plan Document: LOCATED OUTSIDE BOILER ROOM AT ABOVE SITE LOCATION.
Private Location: False
Location: Not reported

Report Year: 2001
Tier 2 Report ID: 72754
Chemical ID: 136008
CAS Number: 68476346
Chemical Name: DIESEL FUEL OIL (HIGH SULFUR)
Chemical Date: 1/2/1972
Average Amount: 4
Maximum Amount: 32800
Location ID: 287058
Chemical State: LIQUID
Mixture: False
Mixture Percent: 100.00
Containter: B - BELOW GROUND TANK
Pressure: 1 - AMBIENT PRESSURE
Temperature: 4 - AMBIENT TEMPERATURE
Average Amount: 4
Maximum Amount: 32800
Days on Site: 365
Site Plan: False
Site Plan Document: Not reported
Private Location: False
Location: LOCATED OUTSIDE BOILER ROOM

Report Year: 2000
Tier 2 Report ID: 63674
Chemical ID: 134821
CAS Number: 68476346
Chemical Name: DIESEL FUEL OIL (HIGH SULFUR)
Chemical Date: 1/2/1972
Average Amount: 4
Maximum Amount: 32800
Location ID: 268182

Map ID
Direction
Distance
Elevation

MAP FINDINGS

Site

Database(s)

EDR ID Number
EPA ID Number

HILLSBOROUGH COUNTY SCHOOL BOARD - OFFICE (Continued)

S107719533

Chemical State: LIQUID
Mixture: False
Mixture Percent: 100.00
Containter: CONV
Pressure: CONV
Temperature: CONV
Average Amount: 4
Maximum Amount: 32800
Days on Site: 365
Site Plan: False
Site Plan Document: Not reported
Private Location: False
Location: Not reported

Report Year: 1993
Tier 2 Report ID: 3260
Chemical ID: 102062
CAS Number: 68476346
Chemical Name: DIESEL FUEL OIL (HIGH SULFUR)
Chemical Date: 1/2/1972
Average Amount: 4
Maximum Amount: 32800
Location ID: 156179
Chemical State: LIQUID
Mixture: False
Mixture Percent: 100.00
Containter: CONV
Pressure: CONV
Temperature: CONV
Average Amount: 4
Maximum Amount: 32800
Days on Site: 365
Site Plan: False
Site Plan Document: Not reported
Private Location: False
Location: Not reported

Report Year: 1994
Tier 2 Report ID: 11510
Chemical ID: 102061
CAS Number: 68476346
Chemical Name: DIESEL FUEL OIL (HIGH SULFUR)
Chemical Date: 1/2/1972
Average Amount: 4
Maximum Amount: 32800
Location ID: 170382
Chemical State: LIQUID
Mixture: False
Mixture Percent: 100.00
Containter: CONV
Pressure: CONV
Temperature: CONV
Average Amount: 4
Maximum Amount: 32800
Days on Site: 365

Map ID
Direction
Distance
Elevation

MAP FINDINGS

Site

Database(s)

EDR ID Number
EPA ID Number

HILLSBOROUGH COUNTY SCHOOL BOARD - OFFICE (Continued)

S107719533

Site Plan: False
Site Plan Document: Not reported
Private Location: False
Location: Not reported

Report Year: 1995
Tier 2 Report ID: 19982
Chemical ID: 102060
CAS Number: 68476346
Chemical Name: DIESEL FUEL OIL (HIGH SULFUR)
Chemical Date: 1/2/1972
Average Amount: 4
Maximum Amount: 32800
Location ID: 185610
Chemical State: LIQUID
Mixture: False
Mixture Percent: 100.00
Containter: CONV
Pressure: CONV
Temperature: CONV
Average Amount: 4
Maximum Amount: 32800
Days on Site: 365
Site Plan: False
Site Plan Document: Not reported
Private Location: False
Location: Not reported

Report Year: 1996
Tier 2 Report ID: 28502
Chemical ID: 102059
CAS Number: 68476346
Chemical Name: DIESEL FUEL OIL (HIGH SULFUR)
Chemical Date: 1/2/1972
Average Amount: 4
Maximum Amount: 32800
Location ID: 200916
Chemical State: LIQUID
Mixture: False
Mixture Percent: 100.00
Containter: CONV
Pressure: CONV
Temperature: CONV
Average Amount: 4
Maximum Amount: 32800
Days on Site: 365
Site Plan: False
Site Plan Document: Not reported
Private Location: False
Location: Not reported

Report Year: 1997
Tier 2 Report ID: 37131
Chemical ID: 102058

Map ID
Direction
Distance
Elevation

MAP FINDINGS

Site

Database(s)

EDR ID Number
EPA ID Number

HILLSBOROUGH COUNTY SCHOOL BOARD - OFFICE (Continued)

S107719533

CAS Number: 68476346
Chemical Name: DIESEL FUEL OIL (HIGH SULFUR)
Chemical Date: 1/2/1972
Average Amount: 4
Maximum Amount: 32800
Location ID: 216543
Chemical State: LIQUID
Mixture: False
Mixture Percent: 100.00
Containter: CONV
Pressure: CONV
Temperature: CONV
Average Amount: 4
Maximum Amount: 32800
Days on Site: 365
Site Plan: False
Site Plan Document: Not reported
Private Location: False
Location: Not reported

Report Year: 1998
Tier 2 Report ID: 45761
Chemical ID: 102057
CAS Number: 68476346
Chemical Name: DIESEL FUEL OIL (HIGH SULFUR)
Chemical Date: 1/2/1972
Average Amount: 4
Maximum Amount: 32800
Location ID: 233000
Chemical State: LIQUID
Mixture: False
Mixture Percent: 100.00
Containter: CONV
Pressure: CONV
Temperature: CONV
Average Amount: 4
Maximum Amount: 32800
Days on Site: 365
Site Plan: False
Site Plan Document: Not reported
Private Location: False
Location: Not reported

Report Year: 1999
Tier 2 Report ID: 54577
Chemical ID: 102056
CAS Number: 68476346
Chemical Name: DIESEL FUEL OIL (HIGH SULFUR)
Chemical Date: 1/2/1972
Average Amount: 4
Maximum Amount: 32800
Location ID: 250007
Chemical State: LIQUID
Mixture: False
Mixture Percent: 100.00

Map ID
Direction
Distance
Elevation

MAP FINDINGS

Site

Database(s)

EDR ID Number
EPA ID Number

HILLSBOROUGH COUNTY SCHOOL BOARD - OFFICE (Continued)

S107719533

Containter: CONV
Pressure: CONV
Temperature: CONV
Average Amount: 4
Maximum Amount: 32800
Days on Site: 365
Site Plan: False
Site Plan Document: Not reported
Private Location: False
Location: Not reported

Company Info:

Company Name: HILLSBOROUGH COUNTY SCHOOL BOARD
Company Address: 4224 WEST CREST AVENUE
Company City,St,Zip: TAMPA, FL 33614
Company Phone: 813-872-5263
Company Fax: 813-356-1471
Company Email: Not reported
FEI Number: 596000660
Company Contact Name: GLEN LATHERS
Company Contact Phone: 813-872-5263
Reduced Fees: False
Exempt Fees: True
Electronic Filing: True
Employee: Not reported
Comments: Not reported

K188
North
1/8-1/4
0.130 mi.
688 ft.

HILLSBOROUGH COUNTY SCHOOL DISTRICT
901 KENNEDY BOULEVARD
TAMPA, FL 33602

FTTS 1009515894
HIST FTTS N/A

Site 11 of 29 in cluster K

Relative:
Higher
Actual:
16 ft.

FTTS INSP:
Inspection Number: 19980923N4001 1
Region: 04
Inspection Date: 09/23/98
Inspector: OGDEN, J. E.
Violation occurred: Yes
Investigation Type: AHERA, Enforcement, SEE Conducted
Investigation Reason: Neutral Scheme, Region
Legislation Code: TSCA
Facility Function: User

HIST FTTS INSP:
Inspection Number: 19980923N4001 1
Region: 04
Inspection Date: Not reported
Inspector: OGDEN, J. E.
Violation occurred: Yes
Investigation Type: AHERA, Enforcement, SEE Conducted
Investigation Reason: Neutral Scheme, Region

Map ID
Direction
Distance
Elevation

MAP FINDINGS

Site

Database(s)

EDR ID Number
EPA ID Number

HILLSBOROUGH COUNTY SCHOOL DISTRICT (Continued)

1009515894

Legislation Code: TSCA
Facility Function: User

G189
SE
1/8-1/4
0.131 mi.
692 ft.

815 WATER ST
899 OLD WATER ST
TAMPA, FL 33602
Site 16 of 22 in cluster G

FINDS
ECHO 1024601622
N/A

Relative:
Lower

FINDS:
Registry ID: 110070389024

Actual:
5 ft.

Click Here:

Environmental Interest/Information System:

US National Pollutant Discharge Elimination System (NPDES) module of the Compliance Information System (ICIS) tracks surface water permits issued under the Clean Water Act. Under NPDES, all facilities that discharge pollutants from any point source into waters of the United States are required to obtain a permit. The permit will likely contain limits on what can be discharged, impose monitoring and reporting requirements, and include other provisions to ensure that the discharge does not adversely affect water quality.

[Click this hyperlink](#) while viewing on your computer to access additional FINDS: detail in the EDR Site Report.

ECHO:

Envid: 1024601622
Registry ID: 110070389024
DFR URL: <http://echo.epa.gov/detailed-facility-report?fid=110070389024>
Name: 815 WATER ST
Address: 899 OLD WATER ST
City,State,Zip: TAMPA, FL 33602

G190
SE
1/8-1/4
0.131 mi.
692 ft.

815 WATER ST
899 OLD WATER ST
TAMPA, FL
Site 17 of 22 in cluster G

FL NPDES S123107550
N/A

Relative:
Lower

WASTEWATER:
Name: 815 WATER ST
Address: 899 OLD WATER ST
City,State,Zip: TAMPA, FL
Facility ID: FLR10SD25
Facility Type: Construction Stormwater GP
Status: Active - Existing, permitted facility/site for which effluent, reclaimed water or wastewater residual discharge into the environment and/or monitoring is taking place.

Actual:
5 ft.

District Office: TLST
NPDES Permitted Site: Not reported
Environmental Interest: Not reported
Owner Type: Private
Permit Capacity: Not reported
Party Name: John Zemina, Kimmins

Map ID
Direction
Distance
Elevation

MAP FINDINGS

Site

Database(s)

EDR ID Number
EPA ID Number

815 WATER ST (Continued)

S123107550

Company Name: Kimmins Contracting Corp
RP Address: 1501 E 2nd Ave
RP Address 2: Not reported
RP City,Stat,Zip: Tampa FL 33605-5005
Telephone: 8139245010
Email: jzemina@kimmins.com
Issue Date: 09/09/2018
Effective Date: 09/09/2018
Expiration Date: 09/08/2023
DOC Description: Generic Permit
Latitude Degrees: 27
Latitude Minutes: 56
Latitude Seconds: 33.8
Longitude Degrees: 82
Longitude Minutes: 27
Longitude Seconds: 1.000
Treatment: Not reported
Decode For Fstatus: Active

H191
ESE
1/8-1/4
0.132 mi.
695 ft.

**SPP TAMPA - BLOCK H1
1011 E CUMBERLAND
TAMPA, FL 33602**

**FL AST A100511111
N/A**

Site 6 of 8 in cluster H

**Relative:
Lower
Actual:
5 ft.**

AST:
Name: SPP TAMPA - BLOCK H1
Address: 1011 E CUMBERLAND
Facility ID: 9818213
Facility Status: OPEN
Type Description: Fuel user/Non-retail
Facility Phone: 4076446300
DEP Contractor Own: P
Region: STATE
Positioning Method: Not reported
Lat/Long (dms): Not reported

Owner:
Owner Id: 80953
Owner Name: ZRS MANAGEMENT
Owner Address: 2001 SUMMIT PARK DR #300
Owner Address 2: ATTN: STORAGE TANK REGIS
Owner City,St,Zip: ORLANDO, FL 32810
Owner Contact: LISA FLOWERS
Owner Phone: 4076446300

Tank Id: 1
Status: In service
Status Date: 10/01/2020
Install Date: 8/1/2020
Substance: Diesel-emergen generator
Content Description: Emerg Generator Diesel
Gallons: 592
Tank Location: ABOVEGROUND

Construction:
Tank Id: 1

Map ID
Direction
Distance
Elevation

MAP FINDINGS

Site

Database(s)

EDR ID Number
EPA ID Number

SPP TAMPA - BLOCK H1 (Continued)

A100511111

Construction Category: Primary Construction
Construction Description: Steel

Tank Id: 1
Construction Category: Overfill/Spill
Construction Description: Spill containment bucket

Tank Id: 1
Construction Category: Secondary Containment
Construction Description: Double wall

Tank Id: 1
Construction Category: Overfill/Spill
Construction Description: Level gauges/alarms

Monitoring:
Tank ID: 1
Monitoring Description: Monitor dbl wall tank space

Tank ID: 1
Monitoring Description: Visual inspection of ASTs

Piping:
Tank ID: 1
Piping Category: Primary Construction
Piping Description: Fiberglass

Tank ID: 1
Piping Category: Secondary Containment
Piping Description: Double wall - pipe jacket

Tank ID: 1
Piping Category: Secondary Containment
Piping Description: Internal pipe/internal sump riser

Tank ID: 1
Piping Category: Miscellaneous Attributes
Piping Description: Suction piping system

[Click here for Florida Oculus:](#)

F192
ENE
1/8-1/4
0.132 mi.
695 ft.

BRULIN AND COMPANY, INC.
918 CHANNELSIDE
TAMPA, FL 33602

Site 14 of 22 in cluster F

SSTS 1005425649
N/A

Relative:
Lower

Actual:
5 ft.

SSTS:
Name: BRULIN AND COMPANY, INC.
Address: 918 CHANNELSIDE
City,State,Zip: TAMPA 33602
Report Year: 2000
Registration Number: 000106FL 001

Pre 2016:
Registration Number: 000106FL 001

Map ID
Direction
Distance
Elevation

MAP FINDINGS

Site

Database(s)

EDR ID Number
EPA ID Number

BRULIN AND COMPANY, INC. (Continued)

1005425649

Name: BRULIN AND COMPANY, INC.
Address: 918 CHANNELSIDE
Address 2: Not reported
Country Code: Not reported
Country: Not reported
Contact Name: Not reported
Contact Title: Not reported
Contact Telephone: Not reported
Contact Email: Not reported
Product Name: CARPET SANITIZER PLUS
Product Code: 1
EPA Product Registration Number: 00683600108
Product Type: 2
Product Classification: 09
Product Use: 2
Market Type: 1
Product Unit of Measure: Not reported
Region: Not reported
Zero Production: Not reported
RUP: Not reported

Registration Number: 000106FL 001
Name: BRULIN AND COMPANY, INC.
Address: 918 CHANNELSIDE
Address 2: Not reported
Country Code: Not reported
Country: Not reported
Contact Name: Not reported
Contact Title: Not reported
Contact Telephone: Not reported
Contact Email: Not reported
Product Name: MAXIMA 128
Product Code: 1
EPA Product Registration Number: 00010600072
Product Type: 2
Product Classification: 09
Product Use: 2
Market Type: 1
Product Unit of Measure: Not reported
Region: Not reported
Zero Production: Not reported
RUP: Not reported

Registration Number: 000106FL 001
Name: BRULIN AND COMPANY, INC.
Address: 918 CHANNELSIDE
Address 2: Not reported
Country Code: Not reported
Country: Not reported
Contact Name: Not reported
Contact Title: Not reported
Contact Telephone: Not reported
Contact Email: Not reported
Product Name: MAXIMA 256
Product Code: 1
EPA Product Registration Number: 00010600073
Product Type: 2

Map ID
Direction
Distance
Elevation

MAP FINDINGS

Site

Database(s)

EDR ID Number
EPA ID Number

BRULIN AND COMPANY, INC. (Continued)

1005425649

Product Classification:	09
Product Use:	2
Market Type:	1
Product Unit of Measure:	Not reported
Region:	Not reported
Zero Production:	Not reported
RUP:	Not reported
Registration Number:	000106FL 001
Name:	BRULIN AND COMPANY, INC.
Address:	918 CHANNELSIDE
Address 2:	Not reported
Country Code:	Not reported
Country:	Not reported
Contact Name:	Not reported
Contact Title:	Not reported
Contact Telephone:	Not reported
Contact Email:	Not reported
Product Name:	MAXIMA HBV
Product Code:	1
EPA Product Registration Number:	06117800001
Product Type:	2
Product Classification:	09
Product Use:	2
Market Type:	1
Product Unit of Measure:	Not reported
Region:	Not reported
Zero Production:	Not reported
RUP:	Not reported
Registration Number:	000106FL 001
Name:	BRULIN AND COMPANY, INC.
Address:	918 CHANNELSIDE
Address 2:	Not reported
Country Code:	Not reported
Country:	Not reported
Contact Name:	Not reported
Contact Title:	Not reported
Contact Telephone:	Not reported
Contact Email:	Not reported
Product Name:	UNICIDE 256
Product Code:	1
EPA Product Registration Number:	00010600079
Product Type:	2
Product Classification:	09
Product Use:	2
Market Type:	1
Product Unit of Measure:	Not reported
Region:	Not reported
Zero Production:	Not reported
RUP:	Not reported
Registration Number:	000106FL 001
Name:	BRULIN AND COMPANY, INC.
Address:	918 CHANNELSIDE
Address 2:	Not reported
Country Code:	Not reported

Map ID
Direction
Distance
Elevation

MAP FINDINGS

Site

Database(s)

EDR ID Number
EPA ID Number

BRULIN AND COMPANY, INC. (Continued)

1005425649

Country:	Not reported
Contact Name:	Not reported
Contact Title:	Not reported
Contact Telephone:	Not reported
Contact Email:	Not reported
Product Name:	UNIQUT 128
Product Code:	1
EPA Product Registration Number:	00683600206
Product Type:	2
Product Classification:	09
Product Use:	2
Market Type:	1
Product Unit of Measure:	Not reported
Region:	Not reported
Zero Production:	Not reported
RUP:	Not reported
Registration Number:	000106FL 001
Name:	BRULIN AND COMPANY, INC.
Address:	918 CHANNELSIDE
Address 2:	Not reported
Country Code:	Not reported
Country:	Not reported
Contact Name:	Not reported
Contact Title:	Not reported
Contact Telephone:	Not reported
Contact Email:	Not reported
Product Name:	UNIQUT 256
Product Code:	1
EPA Product Registration Number:	00683600205
Product Type:	2
Product Classification:	09
Product Use:	2
Market Type:	1
Product Unit of Measure:	Not reported
Region:	Not reported
Zero Production:	Not reported
RUP:	Not reported
Report Year:	1997
Registration Number:	000106FL 001
Pre 2016:	
Registration Number:	000106FL 001
Name:	BRULIN AND COMPANY, INC.
Address:	918 CHANNELSIDE
Address 2:	Not reported
Country Code:	Not reported
Country:	Not reported
Contact Name:	Not reported
Contact Title:	Not reported
Contact Telephone:	Not reported
Contact Email:	Not reported
Product Name:	CARPET SANITIZER PLUS
Product Code:	1
EPA Product Registration Number:	00683600108
Product Type:	2

Map ID
Direction
Distance
Elevation

MAP FINDINGS

Site

Database(s)

EDR ID Number
EPA ID Number

BRULIN AND COMPANY, INC. (Continued)

1005425649

Product Classification:	20
Product Use:	9
Market Type:	1
Product Unit of Measure:	G
Region:	Not reported
Zero Production:	Not reported
RUP:	Not reported
Registration Number:	000106FL 001
Name:	BRULIN AND COMPANY, INC.
Address:	918 CHANNELSIDE
Address 2:	Not reported
Country Code:	Not reported
Country:	Not reported
Contact Name:	Not reported
Contact Title:	Not reported
Contact Telephone:	Not reported
Contact Email:	Not reported
Product Name:	CDQ LIQUID
Product Code:	1
EPA Product Registration Number:	00010600044
Product Type:	2
Product Classification:	20
Product Use:	9
Market Type:	1
Product Unit of Measure:	G
Region:	Not reported
Zero Production:	Not reported
RUP:	Not reported
Registration Number:	000106FL 001
Name:	BRULIN AND COMPANY, INC.
Address:	918 CHANNELSIDE
Address 2:	Not reported
Country Code:	Not reported
Country:	Not reported
Contact Name:	Not reported
Contact Title:	Not reported
Contact Telephone:	Not reported
Contact Email:	Not reported
Product Name:	MAXIMA 128
Product Code:	1
EPA Product Registration Number:	00010600072
Product Type:	2
Product Classification:	20
Product Use:	9
Market Type:	1
Product Unit of Measure:	G
Region:	Not reported
Zero Production:	Not reported
RUP:	Not reported
Registration Number:	000106FL 001
Name:	BRULIN AND COMPANY, INC.
Address:	918 CHANNELSIDE
Address 2:	Not reported
Country Code:	Not reported

Map ID
Direction
Distance
Elevation

MAP FINDINGS

Site

Database(s)

EDR ID Number
EPA ID Number

BRULIN AND COMPANY, INC. (Continued)

1005425649

Country: Not reported
Contact Name: Not reported
Contact Title: Not reported
Contact Telephone: Not reported
Contact Email: Not reported
Product Name: MAXIMA 256
Product Code: 1
EPA Product Registration Number: 00010600073
Product Type: 2
Product Classification: 20
Product Use: 9
Market Type: 1
Product Unit of Measure: G
Region: Not reported
Zero Production: Not reported
RUP: Not reported

Registration Number: 000106FL 001
Name: BRULIN AND COMPANY, INC.
Address: 918 CHANNELSIDE
Address 2: Not reported
Country Code: Not reported
Country: Not reported
Contact Name: Not reported
Contact Title: Not reported
Contact Telephone: Not reported
Contact Email: Not reported
Product Name: UNICIDE 256
Product Code: 1
EPA Product Registration Number: 00010600079
Product Type: 2
Product Classification: 20
Product Use: 9
Market Type: 1
Product Unit of Measure: G
Region: Not reported
Zero Production: Not reported
RUP: Not reported

Report Year: 1999
Registration Number: 000106FL 001

Pre 2016:
Registration Number: 000106FL 001
Name: BRULIN AND COMPANY, INC.
Address: 918 CHANNELSIDE
Address 2: Not reported
Country Code: Not reported
Country: Not reported
Contact Name: Not reported
Contact Title: Not reported
Contact Telephone: Not reported
Contact Email: Not reported
Product Name: CARPET SANITIZER PLUS
Product Code: 1
EPA Product Registration Number: 00683600108
Product Type: 2

Map ID
Direction
Distance
Elevation

MAP FINDINGS

Site

Database(s)

EDR ID Number
EPA ID Number

BRULIN AND COMPANY, INC. (Continued)

1005425649

Product Classification: 09
Product Use: 2
Market Type: 1
Product Unit of Measure: Not reported
Region: Not reported
Zero Production: Not reported
RUP: Not reported

Registration Number: 000106FL 001
Name: BRULIN AND COMPANY, INC.
Address: 918 CHANNELSIDE
Address 2: Not reported
Country Code: Not reported
Country: Not reported
Contact Name: Not reported
Contact Title: Not reported
Contact Telephone: Not reported
Contact Email: Not reported
Product Name: CDQ LIQUID
Product Code: 1
EPA Product Registration Number: 00010600044
Product Type: 2
Product Classification: 09
Product Use: 2
Market Type: 1
Product Unit of Measure: Not reported
Region: Not reported
Zero Production: Not reported
RUP: Not reported

Registration Number: 000106FL 001
Name: BRULIN AND COMPANY, INC.
Address: 918 CHANNELSIDE
Address 2: Not reported
Country Code: Not reported
Country: Not reported
Contact Name: Not reported
Contact Title: Not reported
Contact Telephone: Not reported
Contact Email: Not reported
Product Name: MAXIMA 128
Product Code: 1
EPA Product Registration Number: 00010600072
Product Type: 2
Product Classification: 09
Product Use: 2
Market Type: 1
Product Unit of Measure: Not reported
Region: Not reported
Zero Production: Not reported
RUP: Not reported

Registration Number: 000106FL 001
Name: BRULIN AND COMPANY, INC.
Address: 918 CHANNELSIDE
Address 2: Not reported
Country Code: Not reported

Map ID
Direction
Distance
Elevation

MAP FINDINGS

Site

Database(s)

EDR ID Number
EPA ID Number

BRULIN AND COMPANY, INC. (Continued)

1005425649

Country:	Not reported
Contact Name:	Not reported
Contact Title:	Not reported
Contact Telephone:	Not reported
Contact Email:	Not reported
Product Name:	MAXIMA 256
Product Code:	1
EPA Product Registration Number:	00010600073
Product Type:	2
Product Classification:	09
Product Use:	2
Market Type:	1
Product Unit of Measure:	Not reported
Region:	Not reported
Zero Production:	Not reported
RUP:	Not reported
Registration Number:	000106FL 001
Name:	BRULIN AND COMPANY, INC.
Address:	918 CHANNELSIDE
Address 2:	Not reported
Country Code:	Not reported
Country:	Not reported
Contact Name:	Not reported
Contact Title:	Not reported
Contact Telephone:	Not reported
Contact Email:	Not reported
Product Name:	MAXIMA HBV
Product Code:	1
EPA Product Registration Number:	06117800001
Product Type:	2
Product Classification:	09
Product Use:	2
Market Type:	1
Product Unit of Measure:	Not reported
Region:	Not reported
Zero Production:	Not reported
RUP:	Not reported
Registration Number:	000106FL 001
Name:	BRULIN AND COMPANY, INC.
Address:	918 CHANNELSIDE
Address 2:	Not reported
Country Code:	Not reported
Country:	Not reported
Contact Name:	Not reported
Contact Title:	Not reported
Contact Telephone:	Not reported
Contact Email:	Not reported
Product Name:	UNICIDE 256
Product Code:	1
EPA Product Registration Number:	00010600079
Product Type:	2
Product Classification:	09
Product Use:	2
Market Type:	1
Product Unit of Measure:	Not reported

Map ID
Direction
Distance
Elevation

MAP FINDINGS

Site

Database(s)

EDR ID Number
EPA ID Number

BRULIN AND COMPANY, INC. (Continued)

1005425649

Region: Not reported
Zero Production: Not reported
RUP: Not reported

Registration Number: 000106FL 001
Name: BRULIN AND COMPANY, INC.
Address: 918 CHANNELSIDE
Address 2: Not reported
Country Code: Not reported
Country: Not reported
Contact Name: Not reported
Contact Title: Not reported
Contact Telephone: Not reported
Contact Email: Not reported
Product Name: UNIQUAT 128
Product Code: 1
EPA Product Registration Number: 00683600206
Product Type: 2
Product Classification: 09
Product Use: 2
Market Type: 1
Product Unit of Measure: Not reported
Region: Not reported
Zero Production: Not reported
RUP: Not reported

Registration Number: 000106FL 001
Name: BRULIN AND COMPANY, INC.
Address: 918 CHANNELSIDE
Address 2: Not reported
Country Code: Not reported
Country: Not reported
Contact Name: Not reported
Contact Title: Not reported
Contact Telephone: Not reported
Contact Email: Not reported
Product Name: UNIQUAT 256
Product Code: 1
EPA Product Registration Number: 00683600205
Product Type: 2
Product Classification: 09
Product Use: 2
Market Type: 1
Product Unit of Measure: Not reported
Region: Not reported
Zero Production: Not reported
RUP: Not reported

Report Year: 2002
Registration Number: 000106FL001

Pre 2016:
Registration Number: 000106FL001
Name: BRULIN AND COMPANY, INC.
Address: 918 CHANNELSIDE
Address 2: Not reported
Country Code: Not reported

Map ID
Direction
Distance
Elevation

MAP FINDINGS

Site

Database(s)

EDR ID Number
EPA ID Number

BRULIN AND COMPANY, INC. (Continued)

1005425649

Country:	Not reported
Contact Name:	Not reported
Contact Title:	Not reported
Contact Telephone:	Not reported
Contact Email:	Not reported
Product Name:	CARPET SANITIZER PLUS
Product Code:	1
EPA Product Registration Number:	00683600108
Product Type:	2
Product Classification:	09
Product Use:	2
Market Type:	1
Product Unit of Measure:	Not reported
Region:	04
Zero Production:	Not reported
RUP:	Not reported
Registration Number:	000106FL001
Name:	BRULIN AND COMPANY, INC.
Address:	918 CHANNELSIDE
Address 2:	Not reported
Country Code:	Not reported
Country:	Not reported
Contact Name:	Not reported
Contact Title:	Not reported
Contact Telephone:	Not reported
Contact Email:	Not reported
Product Name:	MAXIMA 128
Product Code:	1
EPA Product Registration Number:	00010600072
Product Type:	2
Product Classification:	09
Product Use:	2
Market Type:	1
Product Unit of Measure:	Not reported
Region:	04
Zero Production:	Not reported
RUP:	Not reported
Registration Number:	000106FL001
Name:	BRULIN AND COMPANY, INC.
Address:	918 CHANNELSIDE
Address 2:	Not reported
Country Code:	Not reported
Country:	Not reported
Contact Name:	Not reported
Contact Title:	Not reported
Contact Telephone:	Not reported
Contact Email:	Not reported
Product Name:	MAXIMA 256
Product Code:	1
EPA Product Registration Number:	00010600073
Product Type:	2
Product Classification:	09
Product Use:	2
Market Type:	1
Product Unit of Measure:	Not reported

Map ID
Direction
Distance
Elevation

MAP FINDINGS

Site

Database(s)

EDR ID Number
EPA ID Number

BRULIN AND COMPANY, INC. (Continued)

1005425649

Region: 04
Zero Production: Not reported
RUP: Not reported

Registration Number: 000106FL001
Name: BRULIN AND COMPANY, INC.
Address: 918 CHANNELSIDE
Address 2: Not reported
Country Code: Not reported
Country: Not reported
Contact Name: Not reported
Contact Title: Not reported
Contact Telephone: Not reported
Contact Email: Not reported
Product Name: MAXIMA HBV
Product Code: 1
EPA Product Registration Number: 06117800001
Product Type: 2
Product Classification: 09
Product Use: 2
Market Type: 1
Product Unit of Measure: Not reported
Region: 04
Zero Production: Not reported
RUP: Not reported

Registration Number: 000106FL001
Name: BRULIN AND COMPANY, INC.
Address: 918 CHANNELSIDE
Address 2: Not reported
Country Code: Not reported
Country: Not reported
Contact Name: Not reported
Contact Title: Not reported
Contact Telephone: Not reported
Contact Email: Not reported
Product Name: UNICIDE 256
Product Code: 1
EPA Product Registration Number: 00010600079
Product Type: 2
Product Classification: 09
Product Use: 2
Market Type: 1
Product Unit of Measure: Not reported
Region: 04
Zero Production: Not reported
RUP: Not reported

Report Year: Not reported
Registration Number: 000106FL 001

Map ID
Direction
Distance
Elevation

MAP FINDINGS

Site

Database(s)

EDR ID Number
EPA ID Number

F193
ENE
1/8-1/4
0.132 mi.
695 ft.
THE PLACE AT CHANNELSIDE
918 CHANNELSIDE DRIVE
TAMPA, FL 33602
Site 15 of 22 in cluster F

FL BROWNFIELDS **S116348550**
N/A

Relative:
Lower

BROWNFIELDS:

Actual:
5 ft.

Name: THE PLACE AT CHANNELSIDE
Address: 918 CHANNELSIDE DRIVE
City,State,Zip: TAMPA, FL 33602
Site Id: BF290401001
Object Id: 101
County Code: 29
Area Id: BF290401001
Area Name: The Place at Channelside
SRCO Date: 12/30/1899
District: Southwest
Acreage: 2.24636769
Remediation: Not reported
BSRA Date: 08/07/2009
X Coordinate: 552575
Y Coordinate: 438972
Latitude: 27.9479000
Longitude: -82.4462000
Lat DD: 27
Lat MM: 56
Lat SS: 52.46
Long DD: -82
Long MM: 26
Long SS: 46.46
Source: City of Tampa
Method: PAPER
Verification: Not reported
Date Verification: 12/30/1899
Comment: Not reported
User Name: MCCLAIN_B
Datestamp: 11/17/2009

BSRA:

Name: THE PLACE AT CHANNELSIDE
Address: 918 CHANNELSIDE DRIVE
City,State,Zip: TAMPA, FL 33602
Area Id: BF290401000
District: Southwest
Acreage: 2.15
Site Id: BF290401001
Executed Date: 08/07/2009
Issue Date: 10/09/2017
Latitude: 27.9479000
Longitude: -82.4462000

Map ID
Direction
Distance
Elevation

MAP FINDINGS

EDR ID Number
EPA ID Number

F194 ENE 1/8-1/4 0.132 mi. 695 ft.	THE PLACE @ CHANNELSIDE 918 CHANNELSIDE DRIVE TAMPA, FL 33602 Site 16 of 22 in cluster F	FINDS ECHO	1008925344 N/A
---	---	-----------------------------	---------------------------------

Relative: FINDS:
Lower Registry ID: 110022840265

Actual:
5 ft. Click Here:

Environmental Interest/Information System:

US National Pollutant Discharge Elimination System (NPDES) module of the Compliance Information System (ICIS) tracks surface water permits issued under the Clean Water Act. Under NPDES, all facilities that discharge pollutants from any point source into waters of the United States are required to obtain a permit. The permit will likely contain limits on what can be discharged, impose monitoring and reporting requirements, and include other provisions to ensure that the discharge does not adversely affect water quality.

Florida Environmental System Today Application (FIESTA) Data Maintenance (FDM) system maintains entity, environmental interest and affiliation data for the State of Florida.

[Click this hyperlink](#) while viewing on your computer to access additional FINDS: detail in the EDR Site Report.

ECHO:
Envid: 1008925344
Registry ID: 110022840265
DFR URL: <http://echo.epa.gov/detailed-facility-report?fid=110022840265>
Name: THE PLACE @ CHANNELSIDE
Address: 918 CHANNELSIDE DRIVE
City,State,Zip: TAMPA, FL 33602

H195 ESE 1/8-1/4 0.133 mi. 702 ft.	PINNACLE CHANNELSIDE CRESTLINE PROPERTY AREA 14 1005 EAST CUMBERLAND AVENUE TAMPA, FL 33602 Site 7 of 8 in cluster H	FL RESP PARTY	S119002013 N/A
---	---	----------------------	---------------------------------

Relative: RESP PARTY:
Lower Name: PINNACLE CHANNELSIDE CRESTLINE PROPERTY AREA 14
Actual: Address: 1005 EAST CUMBERLAND AVENUE
5 ft. City,State,Zip: TAMPA, FL 33602
District: Southwest District
Site Id: 349532
Project Id: 354039
Site Status: CLOSED
Project Manager: SELLERS_R
OGC Case Number: Not reported
Initial Date Received: 12/05/2016
Contaminants: Not reported
Offsite Cont Impact: Not reported
Priority Score: Not reported
Datum: NAD83
Method ID: DPHO
Feature: Not reported
Object Of Interest: CAP_RAP SITE
Proximity To Object: APPRX
Collect Username: SELLERS_R

Map ID
Direction
Distance
Elevation

MAP FINDINGS

Site

Database(s)

EDR ID Number
EPA ID Number

PINNACLE CHANNELSIDE CRESTLINE PROPERTY AREA 14 (Continued)

S119002013

Collect Affiliation: Florida Department of Environmental Protection
Collect Program Id: CL
Collect Date: 12/06/2016
Map Series Used: IMAGERY_11_13
Map Source Scale: 5000
Interpolation Scale: 5000
Coordinate Accuracy Id: 3
Verify Method Id: DPHO
Verifier Username: SELLERS_R
Verifier Affiliation: Florida Department of Environmental Protection
Verifying Program Id: CL
Verification Date: 12/06/2016
Decode for District: Southwest District
Decode for Datum: North American Datum of 1983
Decode for Method: Digital Aerial Photography With Ground Control
Decode for Off Site COC: Not reported
Decode for V_Method: Digital Aerial Photography With Ground Control
Latitude/Longitude (deg/min/sec): 27 56 / 82 27

**K196
NW
1/8-1/4
0.134 mi.
705 ft.**

**FICARROTTA PROPERTY
601 E JACKSON ST
TAMPA, FL 33602**

FL DWM CONTAM

**S126321700
N/A**

Site 12 of 29 in cluster K

**Relative:
Higher
Actual:
13 ft.**

DWM CONTAM:

Name: FICARROTTA PROPERTY
Address: 601 E JACKSON ST
City,State,Zip: TAMPA, FL 33602
Program Site Id: 9817887
Lat DD: 27
Lat MM: 56
Lat SS: 51.5898
Long DD: 82
Long MM: 27
Long SS: 17.0747
Office/ District: SWD
Program Area: STORAGE TANKS
Priority Score: Not reported
Datum: Not reported
Method: Not reported
Facility Status: CLOSED
Facility Type: A - Retail Station
Score Effective Date: Not reported
Score When Ranked: Not reported
Rank: Not reported
Operator: COURTESY PONTIAC
Phone: (813)872-7786
Name Changed: Not reported
Addr Changed: Not reported
Related Party ID: 80193
Primary RP Role: PROPERTY OWNER
RP Begin Date: 4/27/2020
RP Name: GASPER J FICARROTTA, MARGUERITE F,JOSEPH F,ELVIRA
RP Address1: 6510 LAKESIDE DR
RP Address2: Not reported
RP City: HERNANDO
RP State: FL

Map ID
Direction
Distance
Elevation

MAP FINDINGS

Site

Database(s)

EDR ID Number
EPA ID Number

FICARROTTA PROPERTY (Continued)

S126321700

RP Zip5: 34442
RP Zip4: Not reported
Contact: GASPER J FICARROTTA
RP Phone: Not reported
RP Extension: Not reported
Site Manager: Not reported

**K197
NW
1/8-1/4
0.134 mi.
705 ft.**

**FICARROTTA PROPERTY
601 E JACKSON ST
TAMPA, FL 33602**

**FL LUST
FL CLEANUP SITES**

**S126243354
N/A**

Site 13 of 29 in cluster K

**Relative:
Higher
Actual:
13 ft.**

LUST:

Name: FICARROTTA PROPERTY
Address: 601 E JACKSON ST
City,State,Zip: TAMPA, FL 33602
Region: STATE
Facility Id: 9817887
Facility Status: CLOSED
Facility Type: A - Retail Station
Facility Phone: Not reported
Facility Cleanup Rank: Not reported
District: Southwest District
Lat/Long (dms): 27 56 51.5898 / 82 27 17.0747
Section: Not reported
Township: Not reported
Range: Not reported
Feature: Not reported
Method: Not reported
Datum: Not reported
Score: Not reported
Score Effective Date: Not reported
Score When Ranked: Not reported
Operator: GASPER J FICARROTTA
Name Update: Not reported
Address Update: Not reported

Discharge Cleanup Summary:

Discharge Date: 3/3/2020
PCT Discharge Combined: Not reported
Cleanup Required: R - CLEANUP REQUIRED
Discharge Cleanup Status: ENTD - ELIGIBLE - NO TASK LEVEL DATA
Disch Cleanup Status Date: 5/28/2020
Cleanup Work Status: AWAITING
Information Source: D - DISCHARGE NOTIFICATION
Other Source Description: Not reported
Eligibility Indicator: E - ELIGIBLE
Site Manager: LUCE_S
Site Mgr End Date: 11/9/2020
Tank Office: PCLP29 - HILLSBOROUGH ENVIRONMENTAL PROTECTION COMMISSION

Petroleum Cleanup Program Eligibility:

Facility ID: 9817887
Discharge Date: 3/3/2020
Pct Discharge Combined With: Not reported
Cleanup Required: R - CLEANUP REQUIRED
Discharge Cleanup Status: ENTD - ELIGIBLE - NO TASK LEVEL DATA
Disch Cleanup Status Date: 5/28/2020

Map ID
Direction
Distance
Elevation

MAP FINDINGS

Site

Database(s)

EDR ID Number
EPA ID Number

FICARROTTA PROPERTY (Continued)

S126243354

Cleanup Work Status: ACTIVE
Information Source: Not reported
Other Source Description: Not reported
Application Received Date: Not reported
Cleanup Program: A - ABANDONED TANK RESTORATION PROGRAM
Eligibility Status: Not reported
Elig Status Date: Not reported
Letter Of Intent Date: Not reported
Redetermined: Not reported
Inspection Date: Not reported
Site Manager: LUCE_S
Site Mgr End Date: 11/9/2020
Tank Office: PCLP29 - HILLSBOROUGH ENVIRONMENTAL PROTECTION COMMISSION
Deductible Amount: Not reported
Deductible Paid To Date: Not reported
Co-Pay Amount: Not reported
Co-Pay Paid To Date: Not reported
Cap Amount: 0

Contaminated Media:
Discharge Date: 3/3/2020
Pct Discharge Combined With: Not reported
Cleanup Required: R - CLEANUP REQUIRED
Discharge Cleanup Status: ENTD - ELIGIBLE - NO TASK LEVEL DATA
Disch Cleanup Status Date: 5/28/2020
Cleanup Work Status: ACTIVE
Information Source: D - DISCHARGE NOTIFICATION
Other Source Description: Not reported
Elig Indicator: E - ELIGIBLE
Site Manager: LUCE_S
Site Mgr End Date: 11/9/2020
Tank Office: PCLP29 - HILLSBOROUGH ENVIRONM
Contaminated Drinking Wells: Not reported
Contaminated Monitoring Well: No
Contaminated Soil: No
Contaminated Surface Water: No
Contaminated Ground Water: Yes
Pollutant: A - Leaded Gas
Pollutant Other Description: Not reported
Gallons Discharged: Not reported

[Click here for Florida Oculus:](#)

CLEANUP SITES:

Name: FICARROTTA PROPERTY
Address: 601 E JACKSON ST
City,State,Zip: TAMPA, FL 33602
DEP Cleanup Site Key: 66158295
Source Database Name: Storage Tank Contamination Monitoring
Source Database Id: 9817887
CPAC Program Area Id: TK
CLLC Cleanup Category Key: PETRO
RSC2 Remediation Status Key: PENDING
Data Load Date: 02/22/2021
OC3 Office Id: SWD
Physical Address Line 2: Not reported
OIC Object Of Interest Id: FACIL

Map ID
Direction
Distance
Elevation

MAP FINDINGS

Site

Database(s)

EDR ID Number
EPA ID Number

FICARROTTA PROPERTY (Continued)

S126243354

PC2 Proximity Id: CENTR
Calc Coordinates Accuracy Level Id: 4
CMC2 Coordinate Method Id: Digital Aerial Photography With Ground Control
DC4 Datum Id: North American Datum of 1983
VSC1 Verification Status: REVIEWED
Collect Username: WILLIAMS_CA
Collect Date: 06/01/2020
Collect Affiliation: FLORIDA DEPARTMENT OF ENVIRONMENTAL PROTECTION
Map Source: imagerywithroads
Map Source Scale: 4514
Interpolation Scale: Not reported
Verifier Username: WILLIAMS_CA
Verifier Affiliation: FLORIDA DEPARTMENT OF ENVIRONMENTAL PROTECTION
Verification Date: 06/01/2020
Verified Coordinate Method Id: Digital Aerial Photography With Ground Control
Source Database Name Code: STCM
CMC2 Coordinate Method ID Code: DPHO
DC4 Datum ID Code: NAD83
Verified Coordinate Method ID Code: DPHO
Comments: Not reported
Latitude/Longitude (deg/min/sec): 27 56 / 82 27

**K198
NW
1/8-1/4
0.134 mi.
705 ft.**

**FICARROTTA PROPERTY
601 E JACKSON ST
TAMPA, FL 33602
Site 14 of 29 in cluster K**

**FL UST U004320790
N/A**

**Relative:
Higher
Actual:
13 ft.**

UST:
Facility Id: 9817887
Facility Status: CLOSED
Type Description: Retail Station
Facility Phone: Not reported
Region: STATE
Positioning Method: Not reported
Lat/Long (dms): Not reported

Owner Records Not Found for this facility id:

Tank Info:
Name: FICARROTTA PROPERTY
Address: 601 E JACKSON ST
City: TAMPA
Zip: 33602
Tank Id: 1
Status: Removed
Status Date: 05/01/1980
Install Date: Not reported
Substance: Leaded gas
Content Description: Leaded Gas
Gallons: Not reported
Vessel Indicator: TANK
Tank Location: UNDERGROUND
DEP Contractor: P

Name: FICARROTTA PROPERTY
Address: 601 E JACKSON ST
City: TAMPA
Zip: 33602

Map ID
Direction
Distance
Elevation

MAP FINDINGS

Site

Database(s)

EDR ID Number
EPA ID Number

FICARROTTA PROPERTY (Continued)

U004320790

Tank Id: 2
Status: Removed
Status Date: 05/01/1980
Install Date: Not reported
Substance: Leaded gas
Content Description: Leaded Gas
Gallons: Not reported
Vessel Indicator: TANK
Tank Location: UNDERGROUND
DEP Contractor: P

[Click here for Florida Oculus:](#)

M199
WNW
1/8-1/4
0.137 mi.
722 ft.

SHADDICK S SPEEDOMETER SERVICE
507 WASHINGTON
TAMPA, FL

EDR Hist Auto **1009104748**
N/A

Site 4 of 30 in cluster M

Relative: EDR Hist Auto
Higher

Actual: 8 ft.	Year: Name: Type:
	1930 CURZON JOHN J GASOLINE AND OIL SERVICE STATIONS
	1934 SHADDICK ALBERT E GASOLINE AND OIL SERVICE STATIONS
	1934 SHADDICK S SPEEDOMETER SERVICE AUTOMOBILE REPAIRING
	1939 SHADDICK S SPEEDOMETER SERVICE AUTOMOBILE REPAIRING

O200
NNE
1/8-1/4
0.137 mi.
723 ft.

CHANNEL DISTRICT: EAST MADISON STREET IMPROVEMENTS
UNKNOWN
TAMPA, FL 33602

FINDS **1017369802**
ECHO **N/A**

Site 1 of 25 in cluster O

Relative: FINDS:
Higher Registry ID: 110060361754

Actual:
14 ft. Click Here:

Environmental Interest/Information System:

US National Pollutant Discharge Elimination System (NPDES) module of the Compliance Information System (ICIS) tracks surface water permits issued under the Clean Water Act. Under NPDES, all facilities that discharge pollutants from any point source into waters of the United States are required to obtain a permit. The permit will likely contain limits on what can be discharged, impose monitoring and reporting requirements, and include other provisions to ensure that the discharge does not adversely affect water quality.

[Click this hyperlink](#) while viewing on your computer to access additional FINDS: detail in the EDR Site Report.

ECHO:
Envid: 1017369802
Registry ID: 110060361754
DFR URL: <http://echo.epa.gov/detailed-facility-report?fid=110060361754>
Name: CHANNEL DISTRICT: EAST MADISON STREET IMPROVEMENTS

Map ID
Direction
Distance
Elevation

MAP FINDINGS

Site

Database(s)

EDR ID Number
EPA ID Number

CHANNEL DISTRICT: EAST MADISON STREET IMPROVEMENTS (Continued)

1017369802

Address: UNKNOWN
City,State,Zip: TAMPA, FL 33602

**L201
NNE
1/8-1/4
0.137 mi.
725 ft.**

**GASPAR PROPERTY
1029 EAST TWIGGS STREET
TAMPA, FL 33602**

**FL CLEANUP SITES
FL DWM CONTAM
FL RESP PARTY**

**S114040859
N/A**

Site 4 of 33 in cluster L

**Relative:
Higher**

CLEANUP SITES:

**Actual:
16 ft.**

Name: GASPAR PROPERTY
Address: 1029 EAST TWIGGS STREET
City,State,Zip: TAMPA, FL 33602
DEP Cleanup Site Key: 66148304
Source Database Name: Not reported
Source Database Id: ERIC_13993
CPAC Program Area Id: CU
CLLC Cleanup Category Key: OTHCU
RSC2 Remediation Status Key: OPEN
Data Load Date: 02/22/2021
OC3 Office Id: SWD
Physical Address Line 2: Not reported
OIC Object Of Interest Id: CAP_R
PC2 Proximity Id: APPRX
Calc Coordinates Accuracy Level Id: 3
CMC2 Coordinate Method Id: Digital Aerial Photography With Ground Control
DC4 Datum Id: Geodetic Survey of 1984
VSC1 Verification Status: REVIEWED
Collect Username: SEGO_JR
Collect Date: 01/26/2021
Collect Affiliation: Not reported
Map Source: hybrid
Map Source Scale: 2257
Interpolation Scale: 2500
Verifier Username: SEGO_JR
Verifier Affiliation: Not reported
Verification Date: 01/26/2021
Verified Coordinate Method Id: Digital Aerial Photography With Ground Control
Source Database Name Code: ERIC
CMC2 Coordinate Method ID Code: DPHO
DC4 Datum ID Code: WGS84
Verified Coordinate Method ID Code: DPHO
Comments: Alternate ID:
Latitude/Longitude (deg/min/sec): 27 57 / 82 26

DWM CONTAM:

Name: GASPAR PROPERTY
Address: 1029 EAST TWIGGS STREET
City,State,Zip: TAMPA, FL
Program Site Id: ERIC_13993
Lat DD: 27
Lat MM: 57
Lat SS: 7.1538
Long DD: 82
Long MM: 26
Long SS: 57.589
Office/ District: SWD

Map ID
Direction
Distance
Elevation

MAP FINDINGS

Site

Database(s)

EDR ID Number
EPA ID Number

GASPAR PROPERTY (Continued)

S114040859

Program Area: RESPONSPARTY
Priority Score: Not reported
Datum: NAD83
Method: DPHO
Facility Status: Open
Facility Type: Not reported
Score Effective Date: Not reported
Score When Ranked: Not reported
Rank: Not reported
Operator: Not reported
Phone: Not reported
Name Changed: Not reported
Addr Changed: Not reported
Related Party ID: Not reported
Primary RP Role: Not reported
RP Begin Date: Not reported
RP Name: Not reported
RP Address1: Not reported
RP Address2: Not reported
RP City: Not reported
RP State: Not reported
RP Zip5: Not reported
RP Zip4: Not reported
Contact: Not reported
RP Phone: Not reported
RP Extension: Not reported
Site Manager: John R. Sego

RESP PARTY:

Name: GASPAR PROPERTY
Address: 1029 EAST TWIGGS STREET
City,State,Zip: TAMPA, FL 33602
District: Southwest District
Site Id: 316695
Project Id: 336467
Site Status: OPEN
Project Manager: SEGO_JR
OGC Case Number: Not reported
Initial Date Received: 03/28/2013
Contaminants: Not reported
Offsite Cont Impact: Not reported
Priority Score: Not reported
Datum: NAD83
Method ID: DPHO
Feature: Not reported
Object Of Interest: CAP_RAP SITE
Proximity To Object: APPRX
Collect Username: SEGO_JR
Collect Affiliation: Florida Department of Environmental Protection
Collect Program Id: CL
Collect Date: 07/16/2013
Map Series Used: IMAGERY_04_09
Map Source Scale: 2500
Interpolation Scale: 2500
Coordinate Accuracy Id: 3
Verify Method Id: DPHO
Verifier Username: SEGO_JR

Map ID
Direction
Distance
Elevation

MAP FINDINGS

Site

Database(s)

EDR ID Number
EPA ID Number

GASPAR PROPERTY (Continued)

S114040859

Verifier Affiliation: FL DEPARTMENT OF ENVIRONMENTAL PROTECTION
Verifying Program Id: CL
Verification Date: 07/16/2013
Decode for District: Southwest District
Decode for Datum: North American Datum of 1983
Decode for Method: Digital Aerial Photography With Ground Control
Decode for Off Site COC: Not reported
Decode for V_Method: Digital Aerial Photography With Ground Control
Latitude/Longitude (deg/min/sec): 27 57 / 82 26

L202
NNE
1/8-1/4
0.137 mi.
725 ft.

GASPAR PROPERTIES-COMMERCIAL PARCEL
1029 E TWIGGS ST
TAMPA, FL 33602

Site 5 of 33 in cluster L

FL UST
FL Financial Assurance

U004116682
N/A

Relative:
Higher

Actual:
16 ft.

UST:
Facility Id: 9809762
Facility Status: CLOSED
Type Description: Retail Station
Facility Phone: 8132599898
Region: STATE
Positioning Method: Not reported
Lat/Long (dms): Not reported

Owner:
Owner Id: 61948
Owner Name: GASPAR PROPERTIES INC
Owner Address: 45 DAVIS BLVD
Owner Address 2: Not reported
Owner City,St,Zip: TAMPA, FL 33606
Owner Contact: Not reported
Owner Phone: 8132599898

Tank Info:
Name: GASPAR PROPERTIES-COMMERCIAL PARCEL
Address: 1029 E TWIGGS ST
City: TAMPA
Zip: 33602
Tank Id: 1
Status: Removed
Status Date: 10/01/2007
Install Date: 7/1/1920
Substance: Unleaded gas
Content Description: Unleaded Gas
Gallons: 500
Vessel Indicator: TANK
Tank Location: UNDERGROUND
DEP Contractor: P

Name: GASPAR PROPERTIES-COMMERCIAL PARCEL
Address: 1029 E TWIGGS ST
City: TAMPA
Zip: 33602
Tank Id: 2
Status: Removed
Status Date: 07/01/1920
Install Date: 7/1/1920

Map ID
Direction
Distance
Elevation

MAP FINDINGS

Site

Database(s)

EDR ID Number
EPA ID Number

GASPAR PROPERTIES-COMMERCIAL PARCEL (Continued)

U004116682

Substance: Unleaded gas
Content Description: Unleaded Gas
Gallons: 500
Vessel Indicator: TANK
Tank Location: UNDERGROUND
DEP Contractor: P

[Click here for Florida Oculus:](#)

FL Financial Assurance 3:

Name: GASPAR PROPERTIES-COMMERCIAL PARCEL
Address: 1029 E TWIGGS ST
City,State,Zip: TAMPA, FL 33602
Region: 3
Facility ID: 9809762
Facility Phone: 8132599898
Facility Status: CLOSED
Facility Type: A
Type Description: Retail Station
DEP CO: P
Financial Responsibility: NONE
Insurance Company: Not reported
Effective Date: 10/10/2007
Expire Date: 10/10/2007
Owner ID: 61948
Owner Name: GASPAR PROPERTIES INC
Owner Address: 45 DAVIS BLVD
Owner Address2: Not reported
Owner City,St,Zip: TAMPA, FL 33606
Contact: Not reported
Resp Party Phone: 8132599898

P203
East
1/8-1/4
0.138 mi.
726 ft.

KENNEY PROPERTY
209 S 12TH ST
TAMPA, FL 33602

FL DWM CONTAM **S125959537**
N/A

Site 1 of 13 in cluster P

Relative:
Lower
Actual:
5 ft.

DWM CONTAM:
Name: KENNEY PROPERTY
Address: 209 S 12TH ST
City,State,Zip: TAMPA, FL 33602
Program Site Id: 9300022
Lat DD: 28
Lat MM: 56
Lat SS: 45.47
Long DD: 82
Long MM: 26
Long SS: 48.85
Office/ District: SWD
Program Area: STORAGE TANKS
Priority Score: 10
Datum: 0
Method: UNVR
Facility Status: CLOSED
Facility Type: C - Fuel user/Non-retail

Map ID
Direction
Distance
Elevation

MAP FINDINGS

Site

Database(s)

EDR ID Number
EPA ID Number

KENNEY PROPERTY (Continued)

S125959537

Score Effective Date: 1999-09-03 00:00:00
Score When Ranked: 10
Rank: 8533
Operator: RICK HERWEH
Phone: (813)681-4279
Name Changed: 2018-04-30 00:00:00
Addr Changed: 2004-10-25 00:00:00
Related Party ID: 11854
Primary RP Role: ACCOUNT OWNER
RP Begin Date: 1/19/1993
RP Name: KENNEY, MICHAEL C
RP Address1: 7595 BAYMEADOWS CIR W #2305
RP Address2: Not reported
RP City: JACKSONVILLE
RP State: FL
RP Zip5: 32215
RP Zip4: Not reported
Contact: MICHAEL KENNEY
RP Phone: (904)731-9979
RP Extension: Not reported
Site Manager: Not reported

P204
East
1/8-1/4
0.138 mi.
726 ft.

KENNEY PROPERTY
209 S 12TH ST
TAMPA, FL 33602
Site 2 of 13 in cluster P

FL UST **U001378129**
N/A

Relative:
Lower
Actual:
5 ft.

UST:
Facility Id: 9300022
Facility Status: CLOSED
Type Description: Fuel user/Non-retail
Facility Phone: 9046346124
Region: STATE
Positioning Method: UNVR
Lat/Long (dms): 27 56 41 / 82 26 50

Owner:
Owner Id: 11854
Owner Name: KENNEY, MICHAEL C
Owner Address: 7595 BAYMEADOWS CIR W #2305
Owner Address 2: Not reported
Owner City,St,Zip: JACKSONVILLE, FL 32215
Owner Contact: MICHAEL KENNEY
Owner Phone: 9047319979

Tank Info:
Name: KENNEY PROPERTY
Address: 209 S 12TH ST
City: TAMPA
Zip: 33602
Tank Id: 1
Status: Removed
Status Date: 12/01/1993
Install Date: Not reported
Substance: Vehicular diesel
Content Description: Vehicular Diesel
Gallons: 888

Map ID
Direction
Distance
Elevation

MAP FINDINGS

Site

Database(s)

EDR ID Number
EPA ID Number

KENNEY PROPERTY (Continued)

U001378129

Vessel Indicator: TANK
Tank Location: UNDERGROUND
DEP Contractor: P

Name: KENNEY PROPERTY
Address: 209 S 12TH ST
City: TAMPA
Zip: 33602
Tank Id: 2
Status: Removed
Status Date: 12/01/1993
Install Date: Not reported
Substance: Vehicular diesel
Content Description: Vehicular Diesel
Gallons: 888
Vessel Indicator: TANK
Tank Location: UNDERGROUND
DEP Contractor: P

Name: KENNEY PROPERTY
Address: 209 S 12TH ST
City: TAMPA
Zip: 33602
Tank Id: 3
Status: Removed
Status Date: 12/01/1993
Install Date: Not reported
Substance: Vehicular diesel
Content Description: Vehicular Diesel
Gallons: 888
Vessel Indicator: TANK
Tank Location: UNDERGROUND
DEP Contractor: P

Name: KENNEY PROPERTY
Address: 209 S 12TH ST
City: TAMPA
Zip: 33602
Tank Id: 4
Status: Removed
Status Date: 12/01/1993
Install Date: Not reported
Substance: Vehicular diesel
Content Description: Vehicular Diesel
Gallons: 888
Vessel Indicator: TANK
Tank Location: UNDERGROUND
DEP Contractor: P

Name: KENNEY PROPERTY
Address: 209 S 12TH ST
City: TAMPA
Zip: 33602
Tank Id: 5
Status: Removed
Status Date: 12/01/1993
Install Date: Not reported

Map ID
Direction
Distance
Elevation

MAP FINDINGS

Site

Database(s)

EDR ID Number
EPA ID Number

KENNEY PROPERTY (Continued)

U001378129

Substance: Vehicular diesel
Content Description: Vehicular Diesel
Gallons: 888
Vessel Indicator: TANK
Tank Location: UNDERGROUND
DEP Contractor: P

[Click here for Florida Oculus:](#)

P205
East
1/8-1/4
0.138 mi.
726 ft.

KENNEY PROPERTY
209 S 12TH ST
TAMPA, FL
Site 3 of 13 in cluster P

FL RGA LUST **S115183236**
N/A

Relative:
Lower
Actual:
5 ft.

RGA LUST:

2012	KENNEY PROPERTY	209 S 12TH ST
2011	KENNEY PROPERTY	209 S 12TH ST
2010	KENNEY PROPERTY	209 S 12TH ST
2009	KENNEY PROPERTY	209 S 12TH ST
2008	KENNEY PROPERTY	209 S 12TH ST
2007	KENNEY PROPERTY	209 S 12TH ST
2006	KENNEY PROPERTY	209 S 12TH ST
2005	KENNEY PROPERTY	209 S 12TH ST
2004	KENNEY PROPERTY	209 S 12TH ST
2003	KENNEY PROPERTY	209 S 12TH ST
2002	KENNEY PROPERTY	209 S 12TH ST
2001	KENNEY PROPERTY	209 S 12TH ST
2000	KENNEY PROPERTY	209 S 12TH ST
1999	KENNEY PROPERTY	209 S 12TH ST
1998	KENNEY PROPERTY	209 S 12TH ST

P206
East
1/8-1/4
0.138 mi.
726 ft.

KENNEY PROPERTY
209 S 12TH ST
TAMPA, FL 33602
Site 4 of 13 in cluster P

FL LUST **S126411021**
FL CLEANUP SITES **N/A**

Relative:
Lower
Actual:
5 ft.

LUST:

Name:	KENNEY PROPERTY
Address:	209 S 12TH ST
City,State,Zip:	TAMPA, FL 33602
Region:	STATE
Facility Id:	9300022
Facility Status:	CLOSED
Facility Type:	C - Fuel user/Non-retail
Facility Phone:	(904)634-6124
Facility Cleanup Rank:	8533
District:	Southwest District
Lat/Long (dms):	27 56 45.47 / 82 26 48.85
Section:	19
Township:	29S
Range:	19E
Feature:	Not reported
Method:	UNVR

Map ID
Direction
Distance
Elevation

MAP FINDINGS

Site

Database(s)

EDR ID Number
EPA ID Number

KENNEY PROPERTY (Continued)

S126411021

Datum: 0
Score: 10
Score Effective Date: 1999-09-03 00:00:00
Score When Ranked: 10
Operator: KENNEY, MICHAEL C
Name Update: Not reported
Address Update: 2020-08-19 00:00:00

Petroleum Cleanup PCT Facility Score:

Facility Cleanup Status: ONGO - ONGOING
Contact: MICHAEL KENNEY
Contact Company: KENNEY, MICHAEL C
Contact Address: 7595 BAYMEADOWS CIR W #2305
Contact City/State/Zip: JACKSONVILLE, FL 32215
Phone: (904)731-9979
Bad Address Ind: Y
State: FL
Zip: 33602
Score: 10
Score Effective Date: 1999-09-03 00:00:00
Related Party ID: 11854
Primary RP Role: ACCOUNT OWNER
RP Begin Date: 1993-01-19
RP Zip: Not reported
RP Extension: Not reported

Discharge Cleanup Summary:

Discharge Date: 1/19/1993
PCT Discharge Combined: Not reported
Cleanup Required: N - NO CLEANUP REQUIRED
Discharge Cleanup Status: NREQ - CLEANUP NOT REQUIRED
Disch Cleanup Status Date: 4/23/2001
Cleanup Work Status: COMPLETED
Information Source: A - ABANDONED TANK RESTORATION
Other Source Description: Not reported
Eligibility Indicator: I - INELIGIBLE
Site Manager: MCKELVEY_M
Site Mgr End Date: 3/11/1999
Tank Office: PCLP29 - HILLSBOROUGH ENVIRONMENTAL PROTECTION COMMISSION
Discharge Date: 8/11/1993
PCT Discharge Combined: Not reported
Cleanup Required: R - CLEANUP REQUIRED
Discharge Cleanup Status: SA - SA ONGOING
Disch Cleanup Status Date: 8/10/2020
Cleanup Work Status: ACTIVE
Information Source: C - CLOSURE REPORT
Other Source Description: Not reported
Eligibility Indicator: E - ELIGIBLE
Site Manager: SANDOVAL_E
Site Mgr End Date: Not reported
Tank Office: PCLP29 - HILLSBOROUGH ENVIRONMENTAL PROTECTION COMMISSION

Petroleum Cleanup Program Eligibility:

Facility ID: 9300022
Discharge Date: 1/19/1993
Pct Discharge Combined With: Not reported
Cleanup Required: N - NO CLEANUP REQUIRED
Discharge Cleanup Status: NREQ - CLEANUP NOT REQUIRED

Map ID
Direction
Distance
Elevation

MAP FINDINGS

Site

Database(s)

EDR ID Number
EPA ID Number

KENNEY PROPERTY (Continued)

S126411021

Disch Cleanup Status Date:	4/23/2001
Cleanup Work Status:	COMPLETED
Information Source:	Not reported
Other Source Description:	Not reported
Application Received Date:	Not reported
Cleanup Program:	A - ABANDONED TANK RESTORATION PROGRAM
Eligibility Status:	Not reported
Elig Status Date:	Not reported
Letter Of Intent Date:	Not reported
Redetermined:	Not reported
Inspection Date:	Not reported
Site Manager:	MCKELVEY_M
Site Mgr End Date:	3/11/1999
Tank Office:	PCLP29 - HILLSBOROUGH ENVIRONMENTAL PROTECTION COMMISSION
Deductible Amount:	Not reported
Deductible Paid To Date:	Not reported
Co-Pay Amount:	Not reported
Co-Pay Paid To Date:	Not reported
Cap Amount:	0
Facility ID:	9300022
Discharge Date:	8/11/1993
Pct Discharge Combined With:	Not reported
Cleanup Required:	R - CLEANUP REQUIRED
Discharge Cleanup Status:	SA - SA ONGOING
Disch Cleanup Status Date:	8/10/2020
Cleanup Work Status:	ACTIVE
Information Source:	Not reported
Other Source Description:	Not reported
Application Received Date:	Not reported
Cleanup Program:	A - ABANDONED TANK RESTORATION PROGRAM
Eligibility Status:	Not reported
Elig Status Date:	Not reported
Letter Of Intent Date:	Not reported
Redetermined:	Not reported
Inspection Date:	Not reported
Site Manager:	SANDOVAL_E
Site Mgr End Date:	Not reported
Tank Office:	PCLP29 - HILLSBOROUGH ENVIRONMENTAL PROTECTION COMMISSION
Deductible Amount:	Not reported
Deductible Paid To Date:	Not reported
Co-Pay Amount:	Not reported
Co-Pay Paid To Date:	Not reported
Cap Amount:	0
Contaminated Media:	
Discharge Date:	1/19/1993
Pct Discharge Combined With:	Not reported
Cleanup Required:	N - NO CLEANUP REQUIRED
Discharge Cleanup Status:	NREQ - CLEANUP NOT REQUIRED
Disch Cleanup Status Date:	4/23/2001
Cleanup Work Status:	COMPLETED
Information Source:	A - ABANDONED TANK RESTORATION
Other Source Description:	Not reported
Elig Indicator:	I - INELIGIBLE
Site Manager:	MCKELVEY_M
Site Mgr End Date:	3/11/1999
Tank Office:	PCLP29 - HILLSBOROUGH ENVIRONM
Contaminated Drinking Wells:	0

Map ID
Direction
Distance
Elevation

MAP FINDINGS

Site

Database(s)

EDR ID Number
EPA ID Number

KENNEY PROPERTY (Continued)

S126411021

Contaminated Monitoring Well: Yes
Contaminated Soil: Yes
Contaminated Surface Water: No
Contaminated Ground Water: No
Pollutant: Y - Unknown/Not Reported
Pollutant Other Description: Not reported
Gallons Discharged: Not reported
Discharge Date: 8/11/1993
Pct Discharge Combined With: Not reported
Cleanup Required: R - CLEANUP REQUIRED
Discharge Cleanup Status: SA - SA ONGOING
Disch Cleanup Status Date: 8/10/2020
Cleanup Work Status: ACTIVE
Information Source: C - CLOSURE REPORT
Other Source Description: Not reported
Elig Indicator: E - ELIGIBLE
Site Manager: SANDOVAL_E
Site Mgr End Date: Not reported
Tank Office: PCLP29 - HILLSBOROUGH ENVIRONM
Contaminated Drinking Wells: Not reported
Contaminated Monitoring Well: Not reported
Contaminated Soil: Not reported
Contaminated Surface Water: Not reported
Contaminated Ground Water: Not reported
Pollutant: D - Vehicular Diesel
Pollutant Other Description: Not reported
Gallons Discharged: Not reported

Task Information:

District: SWD
Facility ID: 9300022
Facility Status: CLOSED
Facility Type: C - Fuel user/Non-retail -
County: HILLSBOROUGH
County ID: 29
Cleanup Eligibility Status: I
Source Effective Date: Not reported
Discharge Date: 01-19-1993
Cleanup Required: N - NO CLEANUP REQUIRED
Discharge Cleanup Status: NREQ - CLEANUP NOT REQUIRED
Disch Cleanup Status Date: 04-23-2001
SRC Action Type: -
SRC Submit Date: Not reported
SRC Review Date: Not reported
SRC Completion Status: -
SRC Issue Date: Not reported
SRC Comment: Not reported
Cleanup Work Status: COMPLETED
Site Mgr: MCKELVEY_M
Site Mgr End Date: 03-11-1999
Tank Office: PCLP29 - Hillsborough County
SR Task ID: Not reported
SR Cleanup Responsible: -
SR Funding Eligibility Type: -
SR Actual Cost: Not reported
SR Completion Date: Not reported
SR Payment Date: Not reported
SR Oral Date: Not reported

Map ID
Direction
Distance
Elevation

MAP FINDINGS

Site

Database(s)

EDR ID Number
EPA ID Number

KENNEY PROPERTY (Continued)

S126411021

SR Written Date: Not reported
SR Soil Removal: Not reported
SR Free Product Removal: Not reported
SR Soil Tonnage Removed: Not reported
SR Soil Treatment: Not reported
SR Other Treatment: Not reported
SR Alternate Proc Received Date: Not reported
SR Alternate Procedure Status: Not reported
SR Alternate Procedure Status Date: Not reported
SR Alternate Procedure Comments: Not reported
SA Task ID: 46143
SA Cleanup Responsible: -
SA Funding Eligibility Type: -
SA Actual Cost: Not reported
SA Completion Date: Not reported
SA Payment Date: Not reported
RAP Task ID: 46144
RAP Cleanup Responsible ID: ST - STATE
RAP Funding Eligibility Type: -
RAP Actual Cost: Not reported
RAP Completion Date: Not reported
RAP Payment Date: Not reported
RAP Last Order Approved: Not reported
RA Task ID: 46145
RA Cleanup Responsible: ST - STATE
RA Funding Eligibility Type: -
RA Years to Complete: Not reported
RA Actual Cost: Not reported
District: SWD
Facility ID: 9300022
Facility Status: CLOSED
Facility Type: C - Fuel user/Non-retail -
County: HILLSBOROUGH
County ID: 29
Cleanup Eligibility Status: E
Source Effective Date: Not reported
Discharge Date: 08-11-1993
Cleanup Required: R - CLEANUP REQUIRED
Discharge Cleanup Status: ENTD - ELIGIBLE - NO TASK LEVEL DATA
Disch Cleanup Status Date: 01-12-1995
SRC Action Type: -
SRC Submit Date: Not reported
SRC Review Date: Not reported
SRC Completion Status: -
SRC Issue Date: Not reported
SRC Comment: Not reported
Cleanup Work Status: INACTIVE
Site Mgr: MCKELVEY_M
Site Mgr End Date: 03-11-1999
Tank Office: PCLP29 - Hillsborough County
SR Task ID: Not reported
SR Cleanup Responsible: -
SR Funding Eligibility Type: -
SR Actual Cost: Not reported
SR Completion Date: Not reported
SR Payment Date: Not reported
SR Oral Date: Not reported

Map ID
Direction
Distance
Elevation

MAP FINDINGS

Site

Database(s)

EDR ID Number
EPA ID Number

KENNEY PROPERTY (Continued)

S126411021

SR Written Date:	Not reported
SR Soil Removal:	Not reported
SR Free Product Removal:	Not reported
SR Soil Tonnage Removed:	Not reported
SR Soil Treatment:	Not reported
SR Other Treatment:	Not reported
SR Alternate Proc Received Date:	Not reported
SR Alternate Procedure Status:	Not reported
SR Alternate Procedure Status Date:	Not reported
SR Alternate Procedure Comments:	Not reported
SA Task ID:	Not reported
SA Cleanup Responsible:	-
SA Funding Eligibility Type:	-
SA Actual Cost:	Not reported
SA Completion Date:	Not reported
SA Payment Date:	Not reported
RAP Task ID:	Not reported
RAP Cleanup Responsible ID:	-
RAP Funding Eligibility Type:	-
RAP Actual Cost:	Not reported
RAP Completion Date:	Not reported
RAP Payment Date:	Not reported
RAP Last Order Approved:	Not reported
RA Task ID:	Not reported
RA Cleanup Responsible:	-
RA Funding Eligibility Type:	-
RA Years to Complete:	Not reported
RA Actual Cost:	Not reported

[Click here for Florida Oculus:](#)

CLEANUP SITES:

Name:	KENNEY PROPERTY
Address:	209 S 12TH ST
City,State,Zip:	TAMPA, FL 33602
DEP Cleanup Site Key:	66152990
Source Database Name:	Storage Tank Contamination Monitoring
Source Database Id:	9300022
CPAC Program Area Id:	TK
CLLC Cleanup Category Key:	PETRO
RSC2 Remediation Status Key:	ACTIVE
Data Load Date:	02/22/2021
OC3 Office Id:	SWD
Physical Address Line 2:	Not reported
OIC Object Of Interest Id:	FACIL
PC2 Proximity Id:	CENTR
Calc Coordinates Accuracy Level Id:	4
CMC2 Coordinate Method Id:	Digital Aerial Photography With Ground Control
DC4 Datum Id:	High Accuracy Reference Network
VSC1 Verification Status:	REVIEWED
Collect Username:	ROSELLI_J
Collect Date:	07/27/2005
Collect Affiliation:	TKHQ
Map Source:	1999 doqs
Map Source Scale:	4078
Interpolation Scale:	Not reported
Verifier Username:	ROSELLI_J

Map ID
Direction
Distance
Elevation

MAP FINDINGS

Site

Database(s)

EDR ID Number
EPA ID Number

KENNEY PROPERTY (Continued)

S126411021

Verifier Affiliation: DEPARTMENT OF ENVIRONMENTAL PR
Verification Date: 07/27/2005
Verified Coordinate Method Id: Digital Aerial Photography With Ground Control
Source Database Name Code: STCM
CMC2 Coordinate Method ID Code: DPHO
DC4 Datum ID Code: HARN
Verified Coordinate Method ID Code: DPHO
Comments: Not reported
Latitude/Longitude (deg/min/sec): 27 56 / 82 26

O207
NNE
1/8-1/4
0.142 mi.
748 ft.

GRAND CENTRAL AT KENNEDY
1120 E KENNEDY BLVD
TAMPA, FL 33602

FINDS 1008233459
ECHO N/A

Site 2 of 25 in cluster O

Relative:
Higher
Actual:
11 ft.

FINDS:
Registry ID: 110021032201

Click Here:

Environmental Interest/Information System:

US National Pollutant Discharge Elimination System (NPDES) module of the Compliance Information System (ICIS) tracks surface water permits issued under the Clean Water Act. Under NPDES, all facilities that discharge pollutants from any point source into waters of the United States are required to obtain a permit. The permit will likely contain limits on what can be discharged, impose monitoring and reporting requirements, and include other provisions to ensure that the discharge does not adversely affect water quality.

Florida Environmental System Today Application (FIESTA) Data Maintenance (FDM) system maintains entity, environmental interest and affiliation data for the State of Florida.

Click this hyperlink while viewing on your computer to access additional FINDS: detail in the EDR Site Report.

ECHO:

Envid: 1008233459
Registry ID: 110021032201
DFR URL: <http://echo.epa.gov/detailed-facility-report?fid=110021032201>
Name: GRAND CENTRAL AT KENNEDY
Address: 1120 E KENNEDY BLVD
City,State,Zip: TAMPA, FL 33602

O208
NNE
1/8-1/4
0.142 mi.
748 ft.

1120 EAST LLC
1120 E KENNEDY BLVD
TAMPA, FL 33602

EDR Hist Cleaner 1018535636
N/A

Site 3 of 25 in cluster O

Relative:
Higher

EDR Hist Cleaner

Actual:
11 ft.

Year: 2012 Name: 1120 EAST LLC

Type: Laundry And Drycleaner Agents

Map ID
Direction
Distance
Elevation

MAP FINDINGS

Site Database(s) EDR ID Number
EPA ID Number

G209
SE
1/8-1/4
0.142 mi.
751 ft.

TAMPA PRINTING CO
503 S CAESAR ST
TAMPA, FL 33602
Site 18 of 22 in cluster G

RCRA-SQG 1000344900
FINDS FLD004103495
ECHO

Relative:
Lower

Actual:
4 ft.

RCRA-SQG:
Date Form Received by Agency: 1987-04-23 00:00:00.0
Handler Name: TAMPA PRINTING CO
Handler Address: 503 S CAESAR ST
Handler City,State,Zip: TAMPA, FL 33602-5607
EPA ID: FLD004103495
Contact Name: MICHAEL BITTMANN
Contact Address: S CAESAR ST
Contact City,State,Zip: TAMPA, FL 33602-5607
Contact Telephone: 813-229-2166
Contact Fax: Not reported
Contact Email: Not reported
Contact Title: VP
EPA Region: 04
Land Type: Private
Federal Waste Generator Description: Small Quantity Generator
Non-Notifier: Not reported
Biennial Report Cycle: Not reported
Accessibility: Not reported
Active Site Indicator: Handler Activities
State District Owner: FL
State District: SW
Mailing Address: S CAESAR ST
Mailing City,State,Zip: TAMPA, FL 33602-5607
Owner Name: Not reported
Owner Type: Not reported
Operator Name: Not reported
Operator Type: Not reported
Short-Term Generator Activity: No
Importer Activity: No
Mixed Waste Generator: No
Transporter Activity: No
Transfer Facility Activity: No
Recycler Activity with Storage: No
Small Quantity On-Site Burner Exemption: No
Smelting Melting and Refining Furnace Exemption: No
Underground Injection Control: No
Off-Site Waste Receipt: No
Universal Waste Indicator: No
Universal Waste Destination Facility: No
Federal Universal Waste: No
Active Site Fed-Reg Treatment Storage and Disposal Facility: Not reported
Active Site Converter Treatment storage and Disposal Facility: Not reported
Active Site State-Reg Treatment Storage and Disposal Facility: Not reported
Active Site State-Reg Handler: ---
Federal Facility Indicator: Not reported
Hazardous Secondary Material Indicator: NN
Sub-Part K Indicator: Not reported
Commercial TSD Indicator: No
Treatment Storage and Disposal Type: Not reported
2018 GPRA Permit Baseline: Not on the Baseline
2018 GPRA Renewals Baseline: Not on the Baseline
Permit Renewals Workload Universe: Not reported

Map ID
Direction
Distance
Elevation

MAP FINDINGS

Site

Database(s)

EDR ID Number
EPA ID Number

TAMPA PRINTING CO (Continued)

1000344900

Permit Workload Universe:	Not reported
Permit Progress Universe:	Not reported
Post-Closure Workload Universe:	Not reported
Closure Workload Universe:	Not reported
202 GPRA Corrective Action Baseline:	No
Corrective Action Workload Universe:	No
Subject to Corrective Action Universe:	No
Non-TSDFs Where RCRA CA has Been Imposed Universe:	No
TSDFs Potentially Subject to CA Under 3004 (u)/(v) Universe:	No
TSDFs Only Subject to CA under Discretionary Auth Universe:	No
Corrective Action Priority Ranking:	No NCAPS ranking
Environmental Control Indicator:	No
Institutional Control Indicator:	No
Human Exposure Controls Indicator:	N/A
Groundwater Controls Indicator:	N/A
Operating TSDF Universe:	Not reported
Full Enforcement Universe:	Not reported
Significant Non-Complier Universe:	No
Unaddressed Significant Non-Complier Universe:	No
Addressed Significant Non-Complier Universe:	No
Significant Non-Complier With a Compliance Schedule Universe:	No
Financial Assurance Required:	Not reported
Handler Date of Last Change:	2011-06-23 16:56:54.0
Recognized Trader-Importer:	No
Recognized Trader-Exporter:	No
Importer of Spent Lead Acid Batteries:	No
Exporter of Spent Lead Acid Batteries:	No
Recycler Activity Without Storage:	Not reported
Manifest Broker:	Not reported
Sub-Part P Indicator:	No

Historic Generators:

Receive Date:	1987-04-23 00:00:00.0
Handler Name:	TAMPA PRINTING CO
Federal Waste Generator Description:	Small Quantity Generator
State District Owner:	FL
Large Quantity Handler of Universal Waste:	No
Recognized Trader Importer:	No
Recognized Trader Exporter:	No
Spent Lead Acid Battery Importer:	No
Spent Lead Acid Battery Exporter:	No
Current Record:	Yes
Non Storage Recycler Activity:	Not reported
Electronic Manifest Broker:	Not reported

List of NAICS Codes and Descriptions:

NAICS Codes:	No NAICS Codes Found
--------------	----------------------

Facility Has Received Notices of Violations:

Violations:	No Violations Found
-------------	---------------------

Evaluation Action Summary:

Evaluations:	No Evaluations Found
--------------	----------------------

Map ID
Direction
Distance
Elevation

MAP FINDINGS

Site

Database(s)

EDR ID Number
EPA ID Number

TAMPA PRINTING CO (Continued)

1000344900

FINDS:

Registry ID: 110002526204

Click Here:

Environmental Interest/Information System:

RCRAInfo is a national information system that supports the Resource Conservation and Recovery Act (RCRA) program through the tracking of events and activities related to facilities that generate, transport, and treat, store, or dispose of hazardous waste. RCRAInfo allows RCRA program staff to track the notification, permit, compliance, and corrective action activities required under RCRA. Florida Environmental System Today Application (FIESTA) Data Maintenance (FDM) system maintains entity, environmental interest and affiliation data for the State of Florida.

[Click this hyperlink](#) while viewing on your computer to access additional FINDS: detail in the EDR Site Report.

ECHO:

Envid: 1000344900
Registry ID: 110002526204
DFR URL: <http://echo.epa.gov/detailed-facility-report?fid=110002526204>
Name: TAMPA PRINTING CO
Address: 503 S CAESAR ST
City,State,Zip: TAMPA, FL 33602

**F210
NE
1/8-1/4
0.142 mi.
751 ft.**

**COMMERCIAL PRESS
203 N 12TH ST
TAMPA, FL 33602
Site 17 of 22 in cluster F**

**RCRA NonGen / NLR
FINDS
ECHO**

**1001076099
FLR000009837**

**Relative:
Lower
Actual:
6 ft.**

RCRA NonGen / NLR:
Date Form Received by Agency: 2013-10-11 00:00:00.0
Handler Name: COMMERCIAL PRESS
Handler Address: 203 N 12TH ST
Handler City,State,Zip: TAMPA, FL 33602-3603
EPA ID: FLR000009837
Contact Name: JUDY PATTEN
Contact Address: N 12TH ST
Contact City,State,Zip: TAMPA, FL 33602-3603
Contact Telephone: 813-221-0320
Contact Fax: Not reported
Contact Email: Not reported
Contact Title: MANAGER
EPA Region: 04
Land Type: Private
Federal Waste Generator Description: Not a generator, verified
Non-Notifier: Not reported
Biennial Report Cycle: Not reported
Accessibility: Not reported
Active Site Indicator: Not reported
State District Owner: FL
State District: SW
Mailing Address: N 12TH ST
Mailing City,State,Zip: TAMPA, FL 33602-3603
Owner Name: JUDY PATTEN

Map ID
Direction
Distance
Elevation

MAP FINDINGS

Site

Database(s)

EDR ID Number
EPA ID Number

COMMERCIAL PRESS (Continued)

1001076099

Owner Type:	Private
Operator Name:	Not reported
Operator Type:	Not reported
Short-Term Generator Activity:	No
Importer Activity:	No
Mixed Waste Generator:	No
Transporter Activity:	No
Transfer Facility Activity:	No
Recycler Activity with Storage:	No
Small Quantity On-Site Burner Exemption:	No
Smelting Melting and Refining Furnace Exemption:	No
Underground Injection Control:	No
Off-Site Waste Receipt:	No
Universal Waste Indicator:	No
Universal Waste Destination Facility:	No
Federal Universal Waste:	No
Active Site Fed-Reg Treatment Storage and Disposal Facility:	Not reported
Active Site Converter Treatment storage and Disposal Facility:	Not reported
Active Site State-Reg Treatment Storage and Disposal Facility:	Not reported
Active Site State-Reg Handler:	---
Federal Facility Indicator:	Not reported
Hazardous Secondary Material Indicator:	NN
Sub-Part K Indicator:	Not reported
Commercial TSD Indicator:	No
Treatment Storage and Disposal Type:	Not reported
2018 GPRA Permit Baseline:	Not on the Baseline
2018 GPRA Renewals Baseline:	Not on the Baseline
Permit Renewals Workload Universe:	Not reported
Permit Workload Universe:	Not reported
Permit Progress Universe:	Not reported
Post-Closure Workload Universe:	Not reported
Closure Workload Universe:	Not reported
202 GPRA Corrective Action Baseline:	No
Corrective Action Workload Universe:	No
Subject to Corrective Action Universe:	No
Non-TSDFs Where RCRA CA has Been Imposed Universe:	No
TSDFs Potentially Subject to CA Under 3004 (u)/(v) Universe:	No
TSDFs Only Subject to CA under Discretionary Auth Universe:	No
Corrective Action Priority Ranking:	No NCAPS ranking
Environmental Control Indicator:	No
Institutional Control Indicator:	No
Human Exposure Controls Indicator:	N/A
Groundwater Controls Indicator:	N/A
Operating TSDF Universe:	Not reported
Full Enforcement Universe:	Not reported
Significant Non-Complier Universe:	No
Unaddressed Significant Non-Complier Universe:	No
Addressed Significant Non-Complier Universe:	No
Significant Non-Complier With a Compliance Schedule Universe:	No
Financial Assurance Required:	Not reported
Handler Date of Last Change:	2015-01-30 14:51:56.0
Recognized Trader-Importer:	No
Recognized Trader-Exporter:	No
Importer of Spent Lead Acid Batteries:	No
Exporter of Spent Lead Acid Batteries:	No
Recycler Activity Without Storage:	Not reported
Manifest Broker:	Not reported

Map ID
Direction
Distance
Elevation

MAP FINDINGS

Site

Database(s)

EDR ID Number
EPA ID Number

COMMERCIAL PRESS (Continued)

1001076099

Sub-Part P Indicator: No

Handler - Owner Operator:

Owner/Operator Indicator:	Owner
Owner/Operator Name:	PATTEN JUDY
Legal Status:	Private
Date Became Current:	1996-10-18 00:00:00.
Date Ended Current:	Not reported
Owner/Operator Address:	203 N 12TH ST
Owner/Operator City,State,Zip:	TAMPA, FL 33602-3603
Owner/Operator Telephone:	Not reported
Owner/Operator Telephone Ext:	Not reported
Owner/Operator Fax:	Not reported
Owner/Operator Email:	Not reported

Owner/Operator Indicator:	Owner
Owner/Operator Name:	JUDY PATTEN
Legal Status:	Private
Date Became Current:	1996-10-18 00:00:00.
Date Ended Current:	Not reported
Owner/Operator Address:	203 N 12TH ST
Owner/Operator City,State,Zip:	TAMPA, FL 33602-3603
Owner/Operator Telephone:	Not reported
Owner/Operator Telephone Ext:	Not reported
Owner/Operator Fax:	Not reported
Owner/Operator Email:	Not reported

Owner/Operator Indicator:	Owner
Owner/Operator Name:	JUDY PATTEN
Legal Status:	Private
Date Became Current:	1996-10-18 00:00:00.
Date Ended Current:	Not reported
Owner/Operator Address:	203 N 12TH ST
Owner/Operator City,State,Zip:	TAMPA, FL 33602-3603
Owner/Operator Telephone:	Not reported
Owner/Operator Telephone Ext:	Not reported
Owner/Operator Fax:	Not reported
Owner/Operator Email:	Not reported

Historic Generators:

Receive Date:	2013-10-11 00:00:00.0
Handler Name:	COMMERCIAL PRESS
Federal Waste Generator Description:	Not a generator, verified
State District Owner:	FL
Large Quantity Handler of Universal Waste:	No
Recognized Trader Importer:	No
Recognized Trader Exporter:	No
Spent Lead Acid Battery Importer:	No
Spent Lead Acid Battery Exporter:	No
Current Record:	Yes
Non Storage Recycler Activity:	Not reported
Electronic Manifest Broker:	Not reported

Receive Date:	1995-10-09 00:00:00.0
Handler Name:	COMMERCIAL PRESS

Map ID
Direction
Distance
Elevation

MAP FINDINGS

Site

Database(s)

EDR ID Number
EPA ID Number

COMMERCIAL PRESS (Continued)

1001076099

Federal Waste Generator Description:	Small Quantity Generator
State District Owner:	FL
Large Quantity Handler of Universal Waste:	No
Recognized Trader Importer:	No
Recognized Trader Exporter:	No
Spent Lead Acid Battery Importer:	No
Spent Lead Acid Battery Exporter:	No
Current Record:	No
Non Storage Recycler Activity:	Not reported
Electronic Manifest Broker:	Not reported

List of NAICS Codes and Descriptions:

NAICS Codes:	No NAICS Codes Found
--------------	----------------------

Facility Has Received Notices of Violation:

Found Violation:	No
Agency Which Determined Violation:	Not reported
Violation Short Description:	Not reported
Date Violation was Determined:	Not reported
Actual Return to Compliance Date:	Not reported
Return to Compliance Qualifier:	Not reported
Violation Responsible Agency:	Not reported
Scheduled Compliance Date:	Not reported
Enforcement Identifier:	Not reported
Date of Enforcement Action:	Not reported
Enforcement Responsible Agency:	Not reported
Enforcement Docket Number:	Not reported
Enforcement Attorney:	Not reported
Corrective Action Component:	Not reported
Appeal Initiated Date:	Not reported
Appeal Resolution Date:	Not reported
Disposition Status Date:	Not reported
Disposition Status:	Not reported
Disposition Status Description:	Not reported
Consent/Final Order Sequence Number:	Not reported
Consent/Final Order Respondent Name:	Not reported
Consent/Final Order Lead Agency:	Not reported
Enforcement Type:	Not reported
Enforcement Responsible Person:	Not reported
Enforcement Responsible Sub-Organization:	Not reported
SEP Sequence Number:	Not reported
SEP Expenditure Amount:	Not reported
SEP Scheduled Completion Date:	Not reported
SEP Actual Date:	Not reported
SEP Defaulted Date:	Not reported
SEP Type:	Not reported
SEP Type Description:	Not reported
Proposed Amount:	Not reported
Final Monetary Amount:	Not reported
Paid Amount:	Not reported
Final Count:	Not reported
Final Amount:	Not reported

Evaluation Action Summary:

Evaluation Date:	1995-07-12 00:00:00.0
Evaluation Responsible Agency:	State

Map ID
Direction
Distance
Elevation

MAP FINDINGS

Site

Database(s)

EDR ID Number
EPA ID Number

COMMERCIAL PRESS (Continued)

1001076099

Found Violation:	No
Evaluation Type Description:	COMPLIANCE EVALUATION INSPECTION ON-SITE
Evaluation Responsible Person Identifier:	TBD
Evaluation Responsible Sub-Organization:	SW
Actual Return to Compliance Date:	Not reported
Scheduled Compliance Date:	Not reported
Date of Request:	Not reported
Date Response Received:	Not reported
Request Agency:	Not reported
Former Citation:	Not reported

FINDS:

Registry ID: 110005631931

Click Here:

Environmental Interest/Information System:

RCRAInfo is a national information system that supports the Resource Conservation and Recovery Act (RCRA) program through the tracking of events and activities related to facilities that generate, transport, and treat, store, or dispose of hazardous waste. RCRAInfo allows RCRA program staff to track the notification, permit, compliance, and corrective action activities required under RCRA.

Florida Environmental System Today Application (FIESTA) Data Maintenance (FDM) system maintains entity, environmental interest and affiliation data for the State of Florida.

[Click this hyperlink](#) while viewing on your computer to access additional FINDS: detail in the EDR Site Report.

ECHO:

Envid:	1001076099
Registry ID:	110005631931
DFR URL:	http://echo.epa.gov/detailed-facility-report?fid=110005631931
Name:	COMMERCIAL PRESS
Address:	203 N 12TH ST
City,State,Zip:	TAMPA, FL 33602

**M211
WNW
1/8-1/4
0.144 mi.
762 ft.**

**BAILIFF CHAS E
505 WASHINGTON
TAMPA, FL**

**EDR Hist Auto 1009106889
N/A**

Site 5 of 30 in cluster M

**Relative:
Higher**

EDR Hist Auto

**Actual:
9 ft.**

Year:	Name:
1934	BAILIFF CHAS E
1939	BAILIFF CHAS E

Type:
AUTOMOBILE REPAIRING
AUTOMOBILE REPAIRING

Map ID
Direction
Distance
Elevation

MAP FINDINGS

Site

Database(s)

EDR ID Number
EPA ID Number

J212
South
1/8-1/4
0.145 mi.
767 ft.

ROYAL CROWN BOTTLING
701 E ELLA MAE ST
TAMPA, FL 33602

Site 4 of 13 in cluster J

FL UST

U001354474
N/A

Relative:
Lower

UST:

Actual:
4 ft.

Facility Id: 8625242
Facility Status: CLOSED
Type Description: Fuel user/Non-retail
Facility Phone: 8132290101
Region: STATE
Positioning Method: UNVR
Lat/Long (dms): 27 56 29 / 82 27 9

Owner:

Owner Id: 11075
Owner Name: JASON DORAN CO
Owner Address: 315 E MADISON ST
Owner Address 2: Not reported
Owner City,St,Zip: TAMPA, FL 33602
Owner Contact: C. ANDERSON
Owner Phone: 8132288150

Tank Info:

Name: ROYAL CROWN BOTTLING
Address: 701 E ELLA MAE ST
City: TAMPA
Zip: 33602
Tank Id: 1
Status: Removed
Status Date: Not reported
Install Date: Not reported
Substance: Leaded gas
Content Description: Leaded Gas
Gallons: 4000
Vessel Indicator: TANK
Tank Location: UNDERGROUND
DEP Contractor: P

Name: ROYAL CROWN BOTTLING
Address: 701 E ELLA MAE ST
City: TAMPA
Zip: 33602
Tank Id: 2
Status: Removed
Status Date: Not reported
Install Date: Not reported
Substance: Leaded gas
Content Description: Leaded Gas
Gallons: 4000
Vessel Indicator: TANK
Tank Location: UNDERGROUND
DEP Contractor: P

[Click here for Florida Oculus:](#)

Map ID
Direction
Distance
Elevation

MAP FINDINGS

Site

Database(s)

EDR ID Number
EPA ID Number

J213
SSW
1/8-1/4
0.148 mi.
783 ft.

700 SOUTH FLORIDA AVE.
TAMPA, FL 33602

Site 5 of 13 in cluster J

ERNS 2009905917
N/A

Relative:
Lower

Incident Commons:

Actual:
1 ft.

NRC Report #:

905917

Description of Incident:

CALLER IS REPORTING A DISCHARGE OF GASOLINE INTO THE GARRISON CHANNEL FROM A VESSEL DUE TO AN EQUIPMENT FAILURE.

Type of Incident:

VESSEL

Incident Cause:

EQUIPMENT FAILURE

Incident Date Time:

2009-05-18 07:30:00

Incident DTG:

DISCOVERED

Incident Location:

MARIOTT TAMPA WATERSIDE HOTEL AND MARINA

Loaction Address:

700 SOUTH FLORIDA AVE.

Location Street 1:

SLIP 15

Location Street 2:

Not reported

Location Nearest City:

TAMPA

Location State:

FL

Location County:

HILLSBOROUGH

Location Zip:

33602

Distance From City:

Not reported

Distance Units:

Not reported

Direction From City:

Not reported

Lat Deg:

Not reported

Lat Min:

Not reported

Lat Sec:

Not reported

Lat Quad:

Not reported

Long Deg:

Not reported

Long Min:

Not reported

Long Sec:

Not reported

Long Quad:

Not reported

Location Section:

Not reported

Location Township:

Not reported

Location range:

Not reported

Potential Range:

N

Incidents:

NRC Report #:

905917

Aircraft Type:

Not reported

Aircraft Model:

Not reported

Aircraft ID:

Not reported

Aircraft Fuel Capacity:

Not reported

Aircraft Fuel Capacity Units:

Not reported

Aircraft Fuel on Board:

Not reported

Aircraft Fuel on Board Units:

Not reported

Aircraft Spot Number:

Not reported

Aircraft Hanger:

Not reported

Aircraft Runway Number:

Not reported

Road Mile Marker:

Not reported

Building ID:

Not reported

Type of Fixed Object:

Not reported

Power Generating Facility:

U

Generating Capacity:

Not reported

Type of Fuel:

Not reported

NPDES:

Not reported

NPDES Compliance:

U

Pipeline Type:

Not reported

DOT Regulated:

U

Map ID
Direction
Distance
Elevation

MAP FINDINGS

Site

Database(s)

EDR ID Number
EPA ID Number

(Continued)

2009905917

Pipeline Above Ground:	ABOVE
Exposed Underwater:	N
Pipeline Covered:	U
Railroad Hotline:	Not reported
Grade Crossing:	U
Location Subdivision:	Not reported
Railroad Milepost:	Not reported
Type Vehicle Involved:	Not reported
Crossing Device Type:	Not reported
Device Operational:	U
DOT Crossing Number:	Not reported
Brake Failure:	U
Description of Tank:	Not reported
Tank Above Ground:	ABOVE
Transportable Container:	U
Tank Regulated:	U
Tank Regulated By:	Not reported
Tank ID:	Not reported
Capacity of Tank:	Not reported
Capacity of Tank Units:	Not reported
Actual Amount:	Not reported
Actual Amount Units:	Not reported
Platform Rig Name:	Not reported
Platform Letter:	Not reported
Location Area ID:	Not reported
Location Block ID:	Not reported
OCSG Number:	Not reported
OCSP Number:	Not reported
State Lease Number:	Not reported
Pier Dock Number:	Not reported
Berth Slip Number:	Not reported
Continuous Release Type:	Not reported
Initial Continuous Release No:	Not reported
Continuous Release Permit:	Not reported
Allision:	U
Type of Structure:	Not reported
Structure Name:	Not reported
Structure Operational:	U
Airbag Deployed:	U
Date Tiem Normal Service:	Not reported
Service Disruption Time:	Not reported
Service Disruption Units:	Not reported
Transit Bus Flag:	Not reported
CR Begin Date:	Not reported
CR End Date:	Not reported
CR Change Date:	Not reported
FBI Contact:	Not reported
FBI Contact Date Time:	Not reported
Sub Part C Testing Req:	XXX
Conductor Testing:	Not reported
Engineer Testing:	Not reported
Trainman Testing:	Not reported
Yard Foreman Testing:	Not reported
RCL Operator Testing:	Not reported
Brakeman Testing:	Not reported
Train Dispatcher Testing:	Not reported
Signalman Testing:	Not reported

Map ID
Direction
Distance
Elevation

MAP FINDINGS

Site

Database(s)

EDR ID Number
EPA ID Number

(Continued)

2009905917

Other Employee Testing: Not reported
Unknown Testing: Not reported
Passenger Handling: Not reported
Passenger Route: XXX
Passenger Delay: XXX

Incident Details:

NRC Report #: 905917
Fire Involved: N
Fire Extinguished: U
Any Evacuations: N
Number Evacuated: Not reported
Who Evacuated: Not reported
Radius of Evacuation: Not reported
Any Injuries: N
Number Injured: Not reported
Number Hospitalized: Not reported
Any Fatalities: N
Number Fatalities: Not reported
Any Damages: N
Damage Amount: Not reported
Air Corridor Closed: N
Air Corridor Desc: Not reported
Air Closure Time: Not reported
Waterway Closed: N
Waterway Desc: Not reported
Waterway Closure Time: Not reported
Road Closed: N
Road Desc: Not reported
Road Closure Time: Not reported
Closure Direction: Not reported
Major Artery: N
Track Closed: N
Track Desc: Not reported
Track Closure Time: Not reported
Media Interest: NONE
Medium Desc: WATER
Additional Medium Info: GARRISON CHANNEL
Body of Water: GARRISON CHANNEL
Tributary of: HILLSBOROUGH BAY
Release Secured: Y
Estimated Duration of Release: Not reported
Release rate: Not reported
Desc Remedial Action: OWNER OF THE VESSEL CLEANED THE SPILL.
State Agency on Scene: NONE
State Agency Report Number: NONE
Other Agency Notified: Not reported
Weather Conditions: RAINY
Air Temperature: Not reported
Wind Speed: Not reported
Wind Direction: Not reported
Water Supply Contaminated: U
Sheen Size: Not reported
Sheen Color: RAINBOW
Direction of Sheen Travel: Not reported
Sheen Odor Description: Not reported
Wave Condition: Not reported

Map ID
Direction
Distance
Elevation

MAP FINDINGS

Site

Database(s)

EDR ID Number
EPA ID Number

(Continued)

2009905917

Current Speed:	Not reported
Current Direction:	Not reported
Water Temperature:	Not reported
Track Close Dir:	Not reported
Empl Fatality:	Not reported
Pass Fatality:	Not reported
Community Impact:	Not reported
Wind Speed Unit:	Not reported
Employee Injuries:	Not reported
Passenger Injuries:	Not reported
Occupant Fatality:	Not reported
Current Speed Unit:	Not reported
Road Closure Units:	Not reported
Track Closure Units:	Not reported
Sheen Size Units:	Not reported
Additional Info:	CALLER HAD NO ADDITIONAL INFORMATION.
State Agency Notified:	COUNTY SHERIFF
Federal Agency Notified:	NONE
nearest River Mile Marker:	Not reported
Sheen Size Length:	15
Sheen Size Length Units:	FEET
Sheen Size Width:	4
Sheen Size Width Units:	FEET
Offshore:	N
Duration Unit:	Not reported
Release Rate Unit:	Not reported
Release Rate Rate:	Not reported
Passengers Transferred:	NO

Calls:

NRC Report #:	905917
Site ID:	2009905917
Date Time Received:	2009-05-18 09:46:29
Date Time Complete:	2009-05-18 09:53:12
Call Type:	INC
Responsible Company:	Not reported
Responsible Org Type:	PRIVATE CITIZEN
Responsible City:	TAMPA
Responsible State:	FL
Responsible Zip:	33602
On Behalf:	N
Source:	TELEPHONE

Vessels Detail:

Site ID:	2009905917
Vessel Name:	NONE
Vessel Type:	PLEASURE CRAFT
Vessel Number:	Not reported
Vessel Length:	37
Hull Construction:	FIBERGLASS HULL
Fuel Capacity:	Not reported
Fuel on Board:	Not reported
Cargo Capacity:	Not reported
Cargo on Board:	Not reported
Is Vessel Aground:	N
Flag:	Not reported

Map ID
Direction
Distance
Elevation

MAP FINDINGS

Site

Database(s)

EDR ID Number
EPA ID Number

(Continued)

2009905917

Breadth: Not reported
Draught: Not reported
Fuel Capacity Units: Not reported
Fuel on Board Units: Not reported
Cargo Capacity Units: Not reported
Cargo on Board Units: Not reported

Material Involved:
NRC Report #: 905917
Chris Code: GAS
Case Number: 000000-00-0
UN Number: Not reported
Amount of Material: 1
Unit of Measure: QUART(S)
Name of Material: GASOLINE: AUTOMOTIVE (UNLEADED)
If Reached Water: YES
Amount in Water: 1
Unit of Measure Reach Water: QUART(S)

J214
SSW
1/8-1/4
0.148 mi.
783 ft.
MARRIOTT WATER STREET
700 S. FLORIDA AVE.
TAMPA, FL 33602
Site 6 of 13 in cluster J

Relative:
Lower

Actual:
1 ft.

ENG CONTROLS:
Name: TAMPA MARRIOTT WATERSIDE
Address: 700 S FLORIDA AVE
City,State,Zip: TAMPA, FL 33602
Facility ID: ERIC_7494
ICR Site: Not reported
Inst Control Type: Digging, Soil Exposure
Engg Control Type: Impermeable barrier, None
Contaminated Media: Soil
Contamination: PCE
Lat/Long (dms): Not reported
Data Ammended: Not reported
Date Removed: Not reported
Mechanism - Date Order Issued: Not reported
Inspection Date: Not reported
Mechanism - Date IC Removed: Not reported
Legal Description: Not reported
Mechanism - Program Area: Not reported
Comments: Soil Restricted Area
Township: Not reported
Range: Not reported
Parcel ID: Not reported
Section: Not reported
Book Number: 27165
Page Number: 1983-1993
Acquisition: Not reported
Previously Published: Y
Description: Soil
Begin Date: 12/06/2019

FL ENG CONTROLS
FL INST CONTROL
FL SPILLS
FL ASBESTOS
FL DWM CONTAM
FL Financial Assurance
FL HW GEN
S108640432
N/A

Map ID
Direction
Distance
Elevation

MAP FINDINGS

Site

Database(s)

EDR ID Number
EPA ID Number

MARRIOTT WATER STREET (Continued)

S108640432

DC4 Datum ID: HARN
CMC2 Coordinate Method ID: CSUR
PC2 Proximity ID: EXACT
Collector User Name: CHAMBERLAIN_J
Collection Date: 12/11/2019
OIC Object of Interest ID: SWIM
VSC1 Verification Status ID: REVIEWED
Primary Facility ID: FIESTA-1468
Primary Facility Name: Tampa Marriott Waterside Hotel & Marina
Primary Site Address Line 2: Not reported
Primary Site Program Type Key: RESPONSPARTY
Primary Site Managing Program: Responsible Party Cleanup
Primary Site DEP Office: SWD
Primary Site WMD: SWFWMD
Boundary Control ID: IC-1519
Boundary Control Name: Tampa Marriott Waterside
Boundary Mechanism Counties: Hillsborough
Boundary Mechanism Types: Declaration of Restrictive Covenant
Boundary Mechanism EFF Dates: 06-DEC-19
All Facility ID: FIESTA-1468
All Facility Names: Tampa Marriott Waterside Hotel & Marina
All Site ID: ERIC_7494
All Site Names: Tampa Marriott Waterside
Boundary Mechanism Instr Num: Not reported
Primary Site Documents: https://prodenv.dep.state.fl.us/DepNexus/public/electronic-documents/ERIC_7494/gis-facility!search

Inst Control:

Name: TAMPA MARRIOTT WATERSIDE
Address: 700 S FLORIDA AVE
City,State,Zip: TAMPA, FL 33602
Facility Id: ERIC_7494
Inst Control Type: Digging, Soil Exposure
Eng Control Type: Impermeable barrier, None
Contaminated Media: Soil
Contamination: PCE
Lat/Long (dms): Not reported
Date Amended: Not reported
Mechanism - Date IC Removed: Not reported
Mechanism - Program Area: Not reported
Mechanism - Date Order Issued: Not reported
Date Removed: Not reported
Inspection Date: Not reported
Legal Description: Not reported
Comments: Soil Restricted Area
Township: Not reported
Range: Not reported
Parcel ID: Not reported
Section: Not reported
Book Number: 27165
Page Number: 1983-1993
Acquisition: Not reported
Previously Published: Y
Description: Soil
Begin Date: 12/06/2019
DC4 Datum ID: HARN
CMC2 Coordinate Method ID: CSUR

Map ID
Direction
Distance
Elevation

MAP FINDINGS

Site

Database(s)

EDR ID Number
EPA ID Number

MARRIOTT WATER STREET (Continued)

S108640432

PC2 Proximity ID: EXACT
Collector User Name: CHAMBERLAIN_J
Collection Date: 12/11/2019
OIC Object of Interest ID: SWIM
VSC1 Verification Status ID: REVIEWED
Primary Facility ID: FIESTA-1468
Primary Facility Name: Tampa Marriott Waterside Hotel & Marina
Primary Site Address Line 2: Not reported
Primary Site Program Type Key: RESPONSPARTY
Primary Site Managing Program: Responsible Party Cleanup
Primary Site DEP Office: SWD
Primary Site WMD: SWFWMD
Boundary Control ID: IC-1519
Boundary Control Name: Tampa Marriott Waterside
Boundary Mechanism Counties: Hillsborough
Boundary Mechanism Types: Declaration of Restrictive Covenant
Boundary Mechanism EFF Dates: 06-DEC-19
All Facility ID: FIESTA-1468
All Facility Names: Tampa Marriott Waterside Hotel & Marina
All Site ID: ERIC_7494
All Site Names: Tampa Marriott Waterside
Boundary Mechanism Instr Num: Not reported
Primary Site Documents: https://prodenv.dep.state.fl.us/DepNexus/public/electronic-documents/ERIC_7494/gis-facility!search

Name: TAMPA MARRIOTT WATERSIDE
Address: 700 S FLORIDA AVE
City,State,Zip: TAMPA, FL 33602
Facility Id: ERIC_7494
Inst Control Type: Dewatering, Groundwater Use, Stormwater Features
Eng Control Type: None
Contaminated Media: Groundwater
Contamination: Vinyl chloride
Lat/Long (dms): Not reported
Date Amended: Not reported
Mechanism - Date IC Removed: Not reported
Mechanism - Program Area: Not reported
Mechanism - Date Order Issued: Not reported
Date Removed: Not reported
Inspection Date: Not reported
Legal Description: Not reported
Comments: Groundwater Restricted Area
Township: Not reported
Range: Not reported
Parcel ID: Not reported
Section: Not reported
Book Number: 27165
Page Number: 1983-1993
Acquisition: Not reported
Previously Published: Y
Description: GW
Begin Date: 12/06/2019
DC4 Datum ID: HARN
CMC2 Coordinate Method ID: CSUR
PC2 Proximity ID: EXACT
Collector User Name: CHAMBERLAIN_J
Collection Date: 12/11/2019

Map ID
Direction
Distance
Elevation

MAP FINDINGS

Site

Database(s)

EDR ID Number
EPA ID Number

MARRIOTT WATER STREET (Continued)

S108640432

OIC Object of Interest ID:	SWIM
VSC1 Verification Status ID:	REVIEWED
Primary Facility ID:	FIESTA-1468
Primary Facility Name:	Tampa Marriott Waterside Hotel & Marina
Primary Site Address Line 2:	Not reported
Primary Site Program Type Key:	RESPONSPARTY
Primary Site Managing Program:	Responsible Party Cleanup
Primary Site DEP Office:	SWD
Primary Site WMD:	SWFWMD
Boundary Control ID:	IC-1519
Boundary Control Name:	Tampa Marriott Waterside
Boundary Mechanism Counties:	Hillsborough
Boundary Mechanism Types:	Declaration of Restrictive Covenant
Boundary Mechanism EFF Dates:	06-DEC-19
All Facility ID:	FIESTA-1468
All Facility Names:	Tampa Marriott Waterside Hotel & Marina
All Site ID:	ERIC_7494
All Site Names:	Tampa Marriott Waterside
Boundary Mechanism Instr Num:	Not reported
Primary Site Documents:	https://prodenv.dep.state.fl.us/DepNexus/public/electronic-documents/ERIC_7494/gis-facility!search

SPILLS:

Name:	Not reported
Address:	700 S. FLORIDA AVENUE
City,State,Zip:	TAMPA, FL
OHMIT Incident Number:	37335
Incident Legacy:	Not reported
On-Scene Response:	No
Criminal Indicator:	No
Hurricane Indicator:	No
Incident Date:	05/24/2007
Incident Status:	Closed
Incident Report Date:	05/24/2007
Pollutant:	Tetrachloroethylene
Pollutants Category:	Solvent
Substance Spilled:	Tetrachloroethylene
Amount Spilled (Gallons):	1
Pollutant - Unit Measure:	gallon
Incident Party Name:	City of Plant City Police Department
Description:	Inland
Incident Party Name:	DEP District Office
Description:	Inland
Incident Party Name:	Safety Kleen
Description:	Inland
Incident Party Name:	Tampa Marriott Waterside Hotel
Description:	Inland
Incident Party Name:	Tampa Marriott Waterside Hotel
Description:	Inland
Name:	Not reported

Map ID
Direction
Distance
Elevation

MAP FINDINGS

Site

Database(s)

EDR ID Number
EPA ID Number

MARRIOTT WATER STREET (Continued)

S108640432

Address: 700 S FLORIDA AVE
City,State,Zip: TAMPA, FL
OHMIT Incident Number: 49414
Incident Legacy: Not reported
On-Scene Response: Yes
Criminal Indicator: No
Hurricane Indicator: No
Incident Date: 08/07/2013
Incident Status: Closed
Incident Report Date: 08/07/2013

ASBESTOS:

Name: MARRIOTT WATER STREET
Address: 700 S. FLORIDA AVE.
City,State,Zip: TAMPA, FL 33602
Facility ID: AS05711606
Notification ID: 105845
Notification Type: ORIGINAL
Project Type: DEMOLITION
Notification Status: REVIEWED
Site Name: CAT WALK
Ordered Demolition?: N
Annual Notification: Not reported
Owner Name: MWS HOTEL LLC
Contractor Name: EHC, INC.
Start Date: 02/24/2020
Finish Date: 06/24/2020
Cementitious RACM: Not reported
Cementitious SF: Not reported
Floor RACM: Not reported
Floor SF: Not reported
Pipe RACM: Not reported
Pipe SF: Not reported
CF RACM: Not reported
Roof RACM: Not reported
Roof SF: Not reported
Surface Mat RACM: Not reported
Surface Mat SF: Not reported
Waste Disposal Site: ENTERPRISE LF & RECYC (FKA SID LARKIN & SON, INC.)
Waste Disposal Address: 41111 ENTERPRISE ROAD
Waste Disposal City: DADE CITY
Waste Disposal State: FL
Waste Disposal Zip: 33525
Transporter Name: Not reported
Contractor is Transporter: Y
Waste Disp ID: 87895
Waste Disp Source: W
Transporter Address: Not reported
Transporter City: Not reported
Transporter State: FL
Transporter Zip: Not reported
Date Receive: 02/06/2020

Name: MARRIOTT WATER STREET
Address: 700 S. FLORIDA AVE.
City,State,Zip: TAMPA, FL 33602
Facility ID: AS05711606

Map ID
Direction
Distance
Elevation

MAP FINDINGS

Site

Database(s)

EDR ID Number
EPA ID Number

MARRIOTT WATER STREET (Continued)

S108640432

Notification ID: 105845
Notification Type: ORIGINAL
Project Type: DEMOLITION
Notification Status: REVIEWED
Site Name: CAT WALK
Ordered Demolition?: N
Annual Notification: Not reported
Owner Name: MWS HOTEL LLC
Contractor Name: EHC, INC.
Start Date: 02/24/2020
Finish Date: 06/24/2020
Cementitious RACM: Not reported
Cementitious SF: Not reported
Floor RACM: Not reported
Floor SF: Not reported
Pipe RACM: Not reported
Pipe SF: Not reported
CF RACM: Not reported
Roof RACM: Not reported
Roof SF: Not reported
Surface Mat RACM: Not reported
Surface Mat SF: Not reported
Waste Disposal Site: ENTERPRISE LF & RECYC (FKA SID LARKIN & SON, INC.)
Waste Disposal Address: 41111 ENTERPRISE ROAD
Waste Disposal City: DADE CITY
Waste Disposal State: FL
Waste Disposal Zip: 33525
Transporter Name: Not reported
Contractor is Transporter: Y
Waste Disp ID: 87895
Waste Disp Source: W
Transporter Address: Not reported
Transporter City: Not reported
Transporter State: FL
Transporter Zip: Not reported
Date Receive: 02/06/2020

Name: TAMPA MARRIOTT WATERSIDE HOTEL & MARINA
Address: 700 SOUTH FLORIDA AVE.
City,State,Zip: TAMPA, FL 33602
Facility ID: AS05710687
Notification ID: 89484
Notification Type: ORIGINAL
Project Type: DEMOLITION
Notification Status: REVIEWED
Site Name: PORTE COCHERE
Ordered Demolition?: N
Annual Notification: Not reported
Owner Name: MWS HOTEL LLC
Contractor Name: CLARK CONSTRUCTION
Start Date: 09/26/2016
Finish Date: 10/28/2016
Cementitious RACM: Not reported
Cementitious SF: Not reported
Floor RACM: Not reported
Floor SF: Not reported
Pipe RACM: Not reported

Map ID
Direction
Distance
Elevation

MAP FINDINGS

Site

Database(s)

EDR ID Number
EPA ID Number

MARRIOTT WATER STREET (Continued)

S108640432

Pipe SF:	Not reported
CF RACM:	Not reported
Roof RACM:	Not reported
Roof SF:	Not reported
Surface Mat RACM:	Not reported
Surface Mat SF:	Not reported
Waste Disposal Site:	ENTERPRISE LF & RECYC (FKA SID LARKIN & SON, INC.)
Waste Disposal Address:	41111 ENTERPRISE ROAD
Waste Disposal City:	DADE CITY
Waste Disposal State:	FL
Waste Disposal Zip:	33525
Transporter Name:	Not reported
Contractor is Transporter:	Y
Waste Disp ID:	87895
Waste Disp Source:	W
Transporter Address:	Not reported
Transporter City:	Not reported
Transporter State:	FL
Transporter Zip:	Not reported
Date Receive:	Not reported
Name:	MARRIOTT WATER STREET
Address:	700 S. FLORIDA AVE.
City,State,Zip:	TAMPA, FL 33602
Facility ID:	AS05711606
Notification ID:	105845
Notification Type:	ORIGINAL
Project Type:	DEMOLITION
Notification Status:	REVIEWED
Site Name:	CAT WALK
Ordered Demolition?:	N
Annual Notification:	Not reported
Owner Name:	MWS HOTEL LLC
Contractor Name:	EHC, INC.
Start Date:	02/24/2020
Finish Date:	06/24/2020
Cementitious RACM:	Not reported
Cementitious SF:	Not reported
Floor RACM:	Not reported
Floor SF:	Not reported
Pipe RACM:	Not reported
Pipe SF:	Not reported
CF RACM:	Not reported
Roof RACM:	Not reported
Roof SF:	Not reported
Surface Mat RACM:	Not reported
Surface Mat SF:	Not reported
Waste Disposal Site:	ENTERPRISE LF & RECYC (FKA SID LARKIN & SON, INC.)
Waste Disposal Address:	41111 ENTERPRISE ROAD
Waste Disposal City:	DADE CITY
Waste Disposal State:	FL
Waste Disposal Zip:	33525
Transporter Name:	Not reported
Contractor is Transporter:	Y
Waste Disp ID:	87895
Waste Disp Source:	W
Transporter Address:	Not reported

Map ID
Direction
Distance
Elevation

MAP FINDINGS

Site

Database(s)

EDR ID Number
EPA ID Number

MARRIOTT WATER STREET (Continued)

S108640432

Transporter City:	Not reported
Transporter State:	FL
Transporter Zip:	Not reported
Date Receive:	02/06/2020
Name:	MARRIOTT WATER STREET
Address:	700 S. FLORIDA AVE.
City,State,Zip:	TAMPA, FL 33602
Facility ID:	AS05711606
Notification ID:	105845
Notification Type:	ORIGINAL
Project Type:	DEMOLITION
Notification Status:	REVIEWED
Site Name:	CAT WALK
Ordered Demolition?:	N
Annual Notification:	Not reported
Owner Name:	MWS HOTEL LLC
Contractor Name:	EHC, INC.
Start Date:	02/24/2020
Finish Date:	06/24/2020
Cementitious RACM:	Not reported
Cementitious SF:	Not reported
Floor RACM:	Not reported
Floor SF:	Not reported
Pipe RACM:	Not reported
Pipe SF:	Not reported
CF RACM:	Not reported
Roof RACM:	Not reported
Roof SF:	Not reported
Surface Mat RACM:	Not reported
Surface Mat SF:	Not reported
Waste Disposal Site:	ENTERPRISE LF & RECYC (FKA SID LARKIN & SON, INC.)
Waste Disposal Address:	41111 ENTERPRISE ROAD
Waste Disposal City:	DADE CITY
Waste Disposal State:	FL
Waste Disposal Zip:	33525
Transporter Name:	Not reported
Contractor is Transporter:	Y
Waste Disp ID:	87895
Waste Disp Source:	W
Transporter Address:	Not reported
Transporter City:	Not reported
Transporter State:	FL
Transporter Zip:	Not reported
Date Receive:	02/06/2020

DWM CONTAM:

Name:	TAMPA MARRIOTT WATERSIDE
Address:	700 S FLORIDA AVE
City,State,Zip:	TAMPA, FL
Program Site Id:	ERIC_7494
Lat DD:	27
Lat MM:	56
Lat SS:	27.1104
Long DD:	82
Long MM:	27
Long SS:	13.9464

Map ID
Direction
Distance
Elevation

MAP FINDINGS

Site

Database(s)

EDR ID Number
EPA ID Number

MARRIOTT WATER STREET (Continued)

S108640432

Office/ District: SWD
Program Area: RESPONSPARTY
Priority Score: Not reported
Datum: WGS84
Method: DPHO
Facility Status: Open
Facility Type: Not reported
Score Effective Date: Not reported
Score When Ranked: Not reported
Rank: Not reported
Operator: MICHAEL WHETSTONE
Phone: (352)795-3469
Name Changed: 2004-03-16 00:00:00
Addr Changed: 2004-03-16 00:00:00
Related Party ID: Not reported
Primary RP Role: Not reported
RP Begin Date: Not reported
RP Name: Not reported
RP Address1: Not reported
RP Address2: Not reported
RP City: Not reported
RP State: Not reported
RP Zip5: Not reported
RP Zip4: Not reported
Contact: Not reported
RP Phone: Not reported
RP Extension: Not reported
Site Manager: Justin Chamberlain

FL Financial Assurance 3:

Name: TAMPA WATERSIDE MARRIOTT HOTEL
Address: 700 S FLORIDA AVE
City,State,Zip: TAMPA, FL 33602
Region: 3
Facility ID: 9809448
Facility Phone: 8132046340
Facility Status: OPEN
Facility Type: C
Type Description: Fuel user/Non-retail
DEP CO: P
Financial Responsibility: INSURANCE
Insurance Company: NAUTILUS INSURANCE COMPANY
Effective Date: 08/15/2014
Expire Date: 08/15/2015
Owner ID: 62216
Owner Name: MARRIOTT HOTEL SRVCS INC
Owner Address: 700 S FLORIDA AVE
Owner Address2: C/O TAMPA MARIOTT WATERSIDE HOTEL
Owner City,St,Zip: TAMPA, FL 33602
Contact: BARTON CAMPBELL
Resp Party Phone: 8132046340

Name: TAMPA WATERSIDE MARRIOTT HOTEL
Address: 700 S FLORIDA AVE
City,State,Zip: TAMPA, FL 33602
Region: 3
Facility ID: 9809448

Map ID
Direction
Distance
Elevation

MAP FINDINGS

Site

Database(s)

EDR ID Number
EPA ID Number

MARRIOTT WATER STREET (Continued)

S108640432

Facility Phone: 8132046340
Facility Status: OPEN
Facility Type: C
Type Description: Fuel user/Non-retail
DEP CO: P
Financial Responsibility: INSURANCE
Insurance Company: NAUTILUS INSURANCE COMPANY
Effective Date: 08/15/2018
Expire Date: 08/15/2019
Owner ID: 62216
Owner Name: MARRIOTT HOTEL SRVCS INC
Owner Address: 700 S FLORIDA AVE
Owner Address2: C/O TAMPA MARIOTT WATERSIDE HOTEL
Owner City,St,Zip: TAMPA, FL 33602
Contact: BARTON CAMPBELL
Resp Party Phone: 8132046340

Name: TAMPA WATERSIDE MARRIOTT HOTEL
Address: 700 S FLORIDA AVE
City,State,Zip: TAMPA, FL 33602
Region: 3
Facility ID: 9809448
Facility Phone: 8132046340
Facility Status: OPEN
Facility Type: C
Type Description: Fuel user/Non-retail
DEP CO: P
Financial Responsibility: INSURANCE
Insurance Company: NAUTILUS INSURANCE COMPANY
Effective Date: 08/15/2019
Expire Date: 08/15/2020
Owner ID: 62216
Owner Name: MARRIOTT HOTEL SRVCS INC
Owner Address: 700 S FLORIDA AVE
Owner Address2: C/O TAMPA MARIOTT WATERSIDE HOTEL
Owner City,St,Zip: TAMPA, FL 33602
Contact: BARTON CAMPBELL
Resp Party Phone: 8132046340

Name: TAMPA WATERSIDE MARRIOTT HOTEL
Address: 700 S FLORIDA AVE
City,State,Zip: TAMPA, FL 33602
Region: 3
Facility ID: 9809448
Facility Phone: 8132046340
Facility Status: OPEN
Facility Type: C
Type Description: Fuel user/Non-retail
DEP CO: P
Financial Responsibility: INSURANCE
Insurance Company: NAUTILUS INSURANCE COMPANY
Effective Date: 08/20/2010
Expire Date: 08/20/2011
Owner ID: 62216
Owner Name: MARRIOTT HOTEL SRVCS INC
Owner Address: 700 S FLORIDA AVE
Owner Address2: C/O TAMPA MARIOTT WATERSIDE HOTEL

Map ID
Direction
Distance
Elevation

MAP FINDINGS

Site

Database(s)

EDR ID Number
EPA ID Number

MARRIOTT WATER STREET (Continued)

S108640432

Owner City,St,Zip: TAMPA, FL 33602
Contact: BARTON CAMPBELL
Resp Party Phone: 8132046340

Name: TAMPA WATERSIDE MARRIOTT HOTEL
Address: 700 S FLORIDA AVE
City,State,Zip: TAMPA, FL 33602
Region: 3

Facility ID: 9809448
Facility Phone: 8132046340
Facility Status: OPEN

Facility Type: C
Type Description: Fuel user/Non-retail
DEP CO: P

Financial Responsibility: INSURANCE
Insurance Company: NAUTILUS INSURANCE COMPANY

Effective Date: 08/20/2012
Expire Date: 08/20/2013

Owner ID: 62216
Owner Name: MARRIOTT HOTEL SRVCS INC
Owner Address: 700 S FLORIDA AVE
Owner Address2: C/O TAMPA MARIOTT WATERSIDE HOTEL
Owner City,St,Zip: TAMPA, FL 33602
Contact: BARTON CAMPBELL
Resp Party Phone: 8132046340

Name: TAMPA WATERSIDE MARRIOTT HOTEL
Address: 700 S FLORIDA AVE
City,State,Zip: TAMPA, FL 33602
Region: 3

Facility ID: 9809448
Facility Phone: 8132046340
Facility Status: OPEN

Facility Type: C
Type Description: Fuel user/Non-retail
DEP CO: P

Financial Responsibility: INSURANCE
Insurance Company: ZURICH-AMERICAN

Effective Date: 08/20/2008
Expire Date: 09/01/2009

Owner ID: 62216
Owner Name: MARRIOTT HOTEL SRVCS INC
Owner Address: 700 S FLORIDA AVE
Owner Address2: C/O TAMPA MARIOTT WATERSIDE HOTEL
Owner City,St,Zip: TAMPA, FL 33602
Contact: BARTON CAMPBELL
Resp Party Phone: 8132046340

HW GEN:

Site ID: 1468
Name: TAMPA MARRIOTT WATERSIDE HOTEL & MARINA
Address: 700 S FLORIDA AVE
City,State,Zip: TAMPA, FL 33602 5404
Type: Small
Handler ID: FLR000067215
Office: SWD
Notified Date: 07/18/2000

Map ID
Direction
Distance
Elevation

MAP FINDINGS

Site

Database(s)

EDR ID Number
EPA ID Number

MARRIOTT WATER STREET (Continued)

S108640432

Last Inspection Date: 06/28/2017
Facility Installation: SQG-CEI
Object ID: 669
Documents: <https://prodenv.dep.state.fl.us/DepNexus/public/electronic-documents/FLR000067215/facility!search>

J215
SSW
1/8-1/4
0.148 mi.
783 ft.

TAMPA MARRIOTT WATERSIDE HOTEL AND MARINA
700 SOUTH FLORIDA AVENUE
TAMPA, FL 33602

FL DWM CONTAM
FL RESP PARTY
FL TIER 2

S109926255
N/A

Site 7 of 13 in cluster J

Relative:
Lower

Actual:
1 ft.

DWM CONTAM:
Name: TAMPA MARRIOTT WATERSIDE
Address: 700 SOUTH FLORIDA AVENUE
City,State,Zip: TAMPA, FL
Program Site Id: ERIC_13954
Lat DD: 27
Lat MM: 56
Lat SS: 26.89
Long DD: 82
Long MM: 27
Long SS: 14.8956
Office/ District: SWD
Program Area: RESPONSPARTY
Priority Score: Not reported
Datum: NAD83
Method: DPHO
Facility Status: Closed
Facility Type: Not reported
Score Effective Date: Not reported
Score When Ranked: Not reported
Rank: Not reported
Operator: Not reported
Phone: Not reported
Name Changed: Not reported
Addr Changed: Not reported
Related Party ID: Not reported
Primary RP Role: Not reported
RP Begin Date: Not reported
RP Name: Not reported
RP Address1: Not reported
RP Address2: Not reported
RP City: Not reported
RP State: Not reported
RP Zip5: Not reported
RP Zip4: Not reported
Contact: Not reported
RP Phone: Not reported
RP Extension: Not reported
Site Manager: Justin Chamberlain

RESP PARTY:

Name: TAMPA MARRIOTT WATERSIDE
Address: 700 SOUTH FLORIDA AVENUE
City,State,Zip: TAMPA, FL 33602
District: Southwest District

Map ID
Direction
Distance
Elevation

MAP FINDINGS

Site

Database(s)

EDR ID Number
EPA ID Number

TAMPA MARRIOTT WATERSIDE HOTEL AND MARINA (Continued)

S109926255

Site Id: 332076
Project Id: 345199
Site Status: CLOSED
Project Manager: CHAMBERLAIN_J
OGC Case Number: Not reported
Initial Date Received: 01/24/2015
Contaminants: GW-vinyl chloride, soil-PCE/TCE
Offsite Cont Impact: U
Priority Score: Not reported
Datum: NAD83
Method ID: DPHO
Feature: Not reported
Object Of Interest: CAP_RAP SITE
Proximity To Object: APPRX
Collect Username: ANGULO_Y
Collect Affiliation: Florida Department of Environmental Protection
Collect Program Id: CL
Collect Date: 01/26/2015
Map Series Used: IMAGERY_11_13
Map Source Scale: 5000
Interpolation Scale: 5000
Coordinate Accuracy Id: 3
Verify Method Id: DPHO
Verifier Username: ANGULO_Y
Verifier Affiliation: DEPARTMENT OF ENVIRONMENTAL PROTECTION
Verifying Program Id: CL
Verification Date: 01/26/2015
Decode for District: Southwest District
Decode for Datum: North American Datum of 1983
Decode for Method: Digital Aerial Photography With Ground Control
Decode for Off Site COC: Unknown, documentation does not exist, or exists but is inconclusive, as to whether contamination above applicable standards or criteria extends offsite

Decode for V_Method: Digital Aerial Photography With Ground Control
Latitude/Longitude (deg/min/sec): 27 56 / 82 27

TIER 2:

Name: TAMPA MARRIOTT WATERSIDE HOTEL AND MARINA
Address: 700 SOUTH FLORIDA AVENUE
City,State,Zip: TAMPA, FL 33602

Year: 2018
Facility Id: 6412183
Active Date: Not reported
Inactive Date: Not reported
Sale Pending: Not reported
Original Date: Not reported
PLOT Source: Not reported
Latitude: Not reported
Longitude: Not reported
LEPC District: Not reported
Counties: Not reported
SERC: Not reported
Program Level: Not reported
PRIME: Not reported
SIC Code: Not reported
SIC Code 2: Not reported

Map ID
Direction
Distance
Elevation

MAP FINDINGS

Site

Database(s)

EDR ID Number
EPA ID Number

TAMPA MARRIOTT WATERSIDE HOTEL AND MARINA (Continued)

S109926255

NAICS Code: 721110
Last Modified Date: 03/01/2019
First Submit Date: 03/01/2019
Data Submitted By: Ramon Batista
Company Name: MARRIOTT HOTEL SERVICES INC d/b/a TAMPA MARRIOTT W
Comments: Not reported

Contact:

Contact ID: Not reported
Year: 2018
Facility Id: 6412183
Contact Type: Owner / Operator
Contact Name: Tampa Marriott Waterside
Contact Title: Not reported
Contact Phone: 813-221-4900
Contact 24Hr Phone: Not reported
Contact Telephone 2: Not reported
Contact Telephone 3: Not reported
Contact Telephone 4: Not reported
Contact Telephone 5: Not reported
Contact Telephone 6: Not reported
Contact Email: cynthia.torres@marriott.com

Name: TAMPA MARRIOTT WATERSIDE HOTEL AND MARINA
Address: 700 SOUTH FLORIDA AVENUE
City,State,Zip: TAMPA, FL 33602

Year: 2017
Facility Id: 6137002
Active Date: Not reported
Inactive Date: Not reported
Sale Pending: Not reported
Original Date: Not reported
PLOT Source: Not reported
Latitude: Not reported
Longitude: Not reported
LEPC District: Not reported
Counties: Not reported
SERC: Not reported
Program Level: Not reported
PRIME: Not reported
SIC Code: 7011
SIC Code 2: Not reported
NAICS Code: 721110
Last Modified Date: 03/14/2018
First Submit Date: 03/14/2018
Data Submitted By: Bruce Oliver
Company Name: MARRIOTT HOTEL SERVICES INC d/b/a TAMPA MARRIOTT W
Comments: Not reported

Contact:

Contact ID: Not reported
Year: 2017
Facility Id: 6137002
Contact Type: Emergency Contact
Contact Name: Batista Ramon

Map ID
Direction
Distance
Elevation

MAP FINDINGS

Site

Database(s)

EDR ID Number
EPA ID Number

TAMPA MARRIOTT WATERSIDE HOTEL AND MARINA (Continued)

S109926255

Contact Title: Not reported
Contact Phone: 813-220-8703
Contact 24Hr Phone: Not reported
Contact Telephone 2: 813-898-9531
Contact Telephone 3: 813-220-8703
Contact Telephone 4: 813-204-6340
Contact Telephone 5: 813-221-4900
Contact Telephone 6: Not reported
Contact Email: ramon.batista@marriott.com

Name: TAMPA MARRIOTT WATERSIDE HOTEL AND MARINA
Address: 700 SOUTH FLORIDA AVENUE
City,State,Zip: TAMPA, FL 33602

Year: 2014
Facility Id: 5260301
Active Date: Not reported
Inactive Date: Not reported
Sale Pending: Not reported
Original Date: Not reported
PLOT Source: Not reported
Latitude: 27.941
Longitude: -82.454200
LEPC District: Not reported
Counties: Not reported
SERC: Not reported
Program Level: Not reported
PRIME: Not reported
SIC Code: 7011
SIC Code 2: Not reported
NAICS Code: 721110
Last Modified Date: 08/19/2015
First Submit Date: 08/19/2015
Data Submitted By: Bruce Oliver
Company Name: MARRIOTT HOTEL SERVICES INC d/b/a TAMPA MARRIOTT W
Comments: Not reported

Contact:
Contact ID: Not reported
Year: 2014
Facility Id: 5260301
Contact Type: Emergency Contact
Contact Name: Batista Ramon
Contact Title: Not reported
Contact Phone: 813-220-8703
Contact 24Hr Phone: Not reported
Contact Telephone 2: 813-898-9531
Contact Telephone 3: Not reported
Contact Telephone 4: Not reported
Contact Telephone 5: Not reported
Contact Telephone 6: Not reported
Contact Email: ramon.batista@marriott.com

Name: TAMPA MARRIOTT WATERSIDE HOTEL AND MARINA

Map ID
Direction
Distance
Elevation

MAP FINDINGS

Site

Database(s)

EDR ID Number
EPA ID Number

TAMPA MARRIOTT WATERSIDE HOTEL AND MARINA (Continued)

S109926255

Address: 700 SOUTH FLORIDA AVENUE
City,State,Zip: TAMPA, FL 33602

Year: 2013
Facility Id: 4511873
Active Date: Not reported
Inactive Date: Not reported
Sale Pending: Not reported
Original Date: Not reported
PLOT Source: Not reported
Latitude: 27.941
Longitude: -82.454200
LEPC District: Not reported
Counties: Not reported
SERC: Not reported
Program Level: Not reported
PRIME: Not reported
SIC Code: 7011
SIC Code 2: Not reported
NAICS Code: 721110
Last Modified Date: 01/29/2014
First Submit Date: 01/29/2014
Data Submitted By: Bruce Oliver
Company Name: MARRIOTT HOTEL SERVICES INC d/b/a TAMPA MARRIOTT W
Comments: Not reported

Contact:
Contact ID: Not reported
Year: 2013
Facility Id: 4511873
Contact Type: Emergency Contact
Contact Name: bruce oliver
Contact Title: Not reported
Contact Phone: 813-204-6340
Contact 24Hr Phone: Not reported
Contact Telephone 2: 813-220-8703
Contact Telephone 3: Not reported
Contact Telephone 4: Not reported
Contact Telephone 5: Not reported
Contact Telephone 6: Not reported
Contact Email: bruce.oliver@marriott.com

Name: TAMPA MARRIOTT WATERSIDE HOTEL AND MARINA
Address: 700 SOUTH FLORIDA AVENUE
City,State,Zip: TAMPA, FL 33602

Year: 2012
Facility Id: 4054006
Active Date: Not reported
Inactive Date: Not reported
Sale Pending: Not reported
Original Date: Not reported
PLOT Source: Not reported
Latitude: 27.941
Longitude: -82.454200
LEPC District: Not reported

Map ID
Direction
Distance
Elevation

MAP FINDINGS

Site

Database(s)

EDR ID Number
EPA ID Number

TAMPA MARRIOTT WATERSIDE HOTEL AND MARINA (Continued)

S109926255

Counties: Not reported
SERC: Not reported
Program Level: Not reported
PRIME: Not reported
SIC Code: Not reported
SIC Code 2: Not reported
NAICS Code: 721110
Last Modified Date: 03/01/2013
First Submit Date: 03/01/2013
Data Submitted By: Bruce Oliver
Company Name: MARRIOTT HOTEL SERVICES INC d/b/a TAMPA MARRIOTT W
Comments: Not reported

Contact:

Contact ID: Not reported
Year: 2012
Facility Id: 4054006
Contact Type: Tier II Emergency 24 Hour Contact
Contact Name: fred cuccurullo
Contact Title: Not reported
Contact Phone: Not reported
Contact 24Hr Phone: Not reported
Contact Telephone 2: Not reported
Contact Telephone 3: Not reported
Contact Telephone 4: Not reported
Contact Telephone 5: Not reported
Contact Telephone 6: Not reported
Contact Email: fred.cuccurullo@marriott.com

Contact ID: Not reported
Year: 2012
Facility Id: 4054006
Contact Type: 112(r) 24 Hour Representative
Contact Name: bruce oliver
Contact Title: Not reported
Contact Phone: 813-221-4900
Contact 24Hr Phone: Not reported
Contact Telephone 2: Not reported
Contact Telephone 3: Not reported
Contact Telephone 4: Not reported
Contact Telephone 5: Not reported
Contact Telephone 6: Not reported
Contact Email: bruce.oliver@marriott.com

Contact ID: Not reported
Year: 2012
Facility Id: 4054006
Contact Type: Owner / Operator
Contact Name: Tampa Marriott Waterside
Contact Title: Not reported
Contact Phone: 813-221-4900
Contact 24Hr Phone: Not reported
Contact Telephone 2: Not reported
Contact Telephone 3: Not reported
Contact Telephone 4: Not reported
Contact Telephone 5: Not reported
Contact Telephone 6: Not reported
Contact Email: cynthia.torres@marriott.com

Map ID
Direction
Distance
Elevation

MAP FINDINGS

Site

Database(s)

EDR ID Number
EPA ID Number

TAMPA MARRIOTT WATERSIDE HOTEL AND MARINA (Continued)

S109926255

Name: TAMPA MARRIOTT WATERSIDE HOTEL AND MARINA
Address: 700 SOUTH FLORIDA AVENUE
City,State,Zip: TAMPA, FL 33602

Year: 2011
Facility Id: 3990658
Active Date: Not reported
Inactive Date: Not reported
Sale Pending: Not reported
Original Date: Not reported
PLOT Source: Not reported
Latitude: 27.941
Longitude: -82.454200
LEPC District: Not reported
Counties: Not reported
SERC: Not reported
Program Level: Not reported
PRIME: Not reported
SIC Code: Not reported
SIC Code 2: Not reported
NAICS Code: Not reported
Last Modified Date: 11/12/2012
First Submit Date: 11/09/2012
Data Submitted By: Florida Division of Emergency Management
Company Name: MARRIOTT HOTEL SERVICES INC d/b/a TAMPA MARRIOTT W
Comments: Not reported

Contact:

Contact ID: Not reported
Year: 2011
Facility Id: 3990658
Contact Type: Tier II Emergency 24 Hour Contact
Contact Name: fred cuccurullo
Contact Title: Not reported
Contact Phone: Not reported
Contact 24Hr Phone: Not reported
Contact Telephone 2: Not reported
Contact Telephone 3: Not reported
Contact Telephone 4: Not reported
Contact Telephone 5: Not reported
Contact Telephone 6: Not reported
Contact Email: fred.cuccurullo@marriott.com

Contact ID: Not reported
Year: 2011
Facility Id: 3990658
Contact Type: Tier II Emergency Contact
Contact Name: bruce oliver
Contact Title: Not reported
Contact Phone: 813-204-6340
Contact 24Hr Phone: Not reported
Contact Telephone 2: Not reported
Contact Telephone 3: Not reported
Contact Telephone 4: Not reported
Contact Telephone 5: Not reported
Contact Telephone 6: Not reported
Contact Email: bruce.oliver@marriott.com

Map ID
Direction
Distance
Elevation

MAP FINDINGS

Site

Database(s)

EDR ID Number
EPA ID Number

TAMPA MARRIOTT WATERSIDE HOTEL AND MARINA (Continued)

S109926255

Contact ID: Not reported
Year: 2011
Facility Id: 3990658
Contact Type: Tier II Secondary 24 Hour Contact
Contact Name: fred cuccurullo
Contact Title: Not reported
Contact Phone: Not reported
Contact 24Hr Phone: Not reported
Contact Telephone 2: Not reported
Contact Telephone 3: Not reported
Contact Telephone 4: Not reported
Contact Telephone 5: Not reported
Contact Telephone 6: Not reported
Contact Email: fred.cuccurullo@marriott.com

Contact ID: Not reported
Year: 2011
Facility Id: 3990658
Contact Type: Tier II Secondary Contact
Contact Name: bruce oliver
Contact Title: Not reported
Contact Phone: 813-204-6340
Contact 24Hr Phone: Not reported
Contact Telephone 2: Not reported
Contact Telephone 3: Not reported
Contact Telephone 4: Not reported
Contact Telephone 5: Not reported
Contact Telephone 6: Not reported
Contact Email: bruce.oliver@marriott.com

Contact ID: Not reported
Year: 2011
Facility Id: 3990658
Contact Type: 112(r) 24 Hour Representative
Contact Name: bruce oliver
Contact Title: Not reported
Contact Phone: 813-221-4900
Contact 24Hr Phone: Not reported
Contact Telephone 2: Not reported
Contact Telephone 3: Not reported
Contact Telephone 4: Not reported
Contact Telephone 5: Not reported
Contact Telephone 6: Not reported
Contact Email: bruce.oliver@marriott.com

Name: TAMPA MARRIOTT WATERSIDE HOTEL AND MARINA
Address: 700 SOUTH FLORIDA AVENUE
City,State,Zip: TAMPA, FL 33602

Year: 2010
Facility Id: Not reported
Active Date: Not reported
Inactive Date: Not reported
Sale Pending: Not reported
Original Date: Not reported

Map ID
Direction
Distance
Elevation

MAP FINDINGS

Site

Database(s)

EDR ID Number
EPA ID Number

TAMPA MARRIOTT WATERSIDE HOTEL AND MARINA (Continued)

S109926255

PLOT Source: Not reported
Latitude: 27.941
Longitude: -82.45
LEPC District: Not reported
Counties: Not reported
SERC: Not reported
Program Level: Not reported
PRIME: Not reported
SIC Code: Not reported
SIC Code 2: Not reported
NAICS Code: Not reported
Last Modified Date: Not reported
First Submit Date: Not reported
Data Submitted By: Not reported
Company Name: Not reported
Comments: Not reported

Chemical Code: 68476346
Chemical Name: Diesel Fuel Oil (low sulfur)
Chemical State: LIQUID
Location Name: Entire Facility
Container Code: A
Pressure Code: 1
Temperature Code: 4
Average Quantity: 22000
Maximum Quantity: 22000
Days On Site: 365

Name: TAMPA MARRIOTT WATERSIDE HOTEL AND MARINA
Address: 700 SOUTH FLORIDA AVENUE
City,State,Zip: TAMPA, FL 33602
Year: Not reported
Facility Id: Not reported
Active Date: 10/01/1999
Inactive Date: Not reported
Sale Pending: False
Original Date: Not reported
PLOT Source: Incident Mapper
Latitude: 27.941000
Longitude: -82.454200
LEPC District: 8
Counties: Pinellas,Pasco,Manatee,Hillsborough,
SERC: 36257
Program Level: 0
PRIME: 26997
SIC Code: 7011
SIC Code 2: Not reported
NAICS Code: 72111

Other Chemical Data:
Report Year: 2008
Tier 2 Report ID: 109403
Chemical ID: 324071
CAS Number: 68476346
Chemical Name: DIESEL FUEL OIL (HIGH SULFUR)
Chemical Date: 9/3/2009
Average Amount: 4
Maximum Amount: 22200

Map ID
Direction
Distance
Elevation

MAP FINDINGS

Site

Database(s)

EDR ID Number
EPA ID Number

TAMPA MARRIOTT WATERSIDE HOTEL AND MARINA (Continued)

S109926255

Location ID: 527388
Chemical State: LIQUID
Mixture: True
Mixture Percent: .00
Container: A - ABOVE GROUND TANK
Pressure: 1 - AMBIENT PRESSURE
Temperature: 4 - AMBIENT TEMPERATURE
Average Amount: 4
Maximum Amount: 22200
Days on Site: 365
Site Plan: False
Site Plan Document: Not reported
Private Location: False
Location: MECHANICAL ROOM - GROUND FLOOR

Report Year: 2007
Tier 2 Report ID: 109402
Chemical ID: 324070
CAS Number: 68476346
Chemical Name: DIESEL FUEL OIL (HIGH SULFUR)
Chemical Date: 9/3/2009
Average Amount: 4
Maximum Amount: 22200
Location ID: 527387
Chemical State: LIQUID
Mixture: True
Mixture Percent: .00
Container: A - ABOVE GROUND TANK
Pressure: 1 - AMBIENT PRESSURE
Temperature: 4 - AMBIENT TEMPERATURE
Average Amount: 4
Maximum Amount: 22200
Days on Site: 365
Site Plan: False
Site Plan Document: Not reported
Private Location: False
Location: MECHANICAL ROOM - GROUND FLOOR

Report Year: 2006
Tier 2 Report ID: 109401
Chemical ID: 324069
CAS Number: 68476346
Chemical Name: DIESEL FUEL OIL (HIGH SULFUR)
Chemical Date: 9/3/2009
Average Amount: 4
Maximum Amount: 22200
Location ID: 527386
Chemical State: LIQUID
Mixture: True
Mixture Percent: .00
Container: A - ABOVE GROUND TANK
Pressure: 1 - AMBIENT PRESSURE
Temperature: 4 - AMBIENT TEMPERATURE
Average Amount: 4
Maximum Amount: 22200

Map ID
Direction
Distance
Elevation

MAP FINDINGS

Site

Database(s)

EDR ID Number
EPA ID Number

TAMPA MARRIOTT WATERSIDE HOTEL AND MARINA (Continued)

S109926255

Days on Site: 365
Site Plan: False
Site Plan Document: Not reported
Private Location: False
Location: MECHANICAL ROOM - GROUND FLOOR

Report Year: 2005
Tier 2 Report ID: 109400
Chemical ID: 324068
CAS Number: 68476346
Chemical Name: DIESEL FUEL OIL (HIGH SULFUR)
Chemical Date: 9/3/2009
Average Amount: 4
Maximum Amount: 22200
Location ID: 527384
Chemical State: LIQUID
Mixture: True
Mixture Percent: .00
Container: A - ABOVE GROUND TANK
Pressure: 1 - AMBIENT PRESSURE
Temperature: 4 - AMBIENT TEMPERATURE
Average Amount: 4
Maximum Amount: 22200
Days on Site: 365
Site Plan: False
Site Plan Document: Not reported
Private Location: False
Location: MECHANICAL ROOM - GROUND FLOOR

Report Year: 2004
Tier 2 Report ID: 109399
Chemical ID: 324067
CAS Number: 68476346
Chemical Name: DIESEL FUEL OIL (HIGH SULFUR)
Chemical Date: 9/3/2009
Average Amount: 4
Maximum Amount: 22200
Location ID: 527383
Chemical State: LIQUID
Mixture: True
Mixture Percent: .00
Container: A - ABOVE GROUND TANK
Pressure: 1 - AMBIENT PRESSURE
Temperature: 4 - AMBIENT TEMPERATURE
Average Amount: 4
Maximum Amount: 22200
Days on Site: 365
Site Plan: False
Site Plan Document: Not reported
Private Location: False
Location: MECHANICAL ROOM - GROUND FLOOR

Company Info:

Company Name: MARRIOTT HOTEL SERVICES INC d/b/a TAMPA MARRIOTT W

Map ID
Direction
Distance
Elevation

MAP FINDINGS

Site

Database(s)

EDR ID Number
EPA ID Number

TAMPA MARRIOTT WATERSIDE HOTEL AND MARINA (Continued)

S109926255

Company Address: 700 SOUTH FLORIDA AVENUE
Company City,St,Zip: TAMPA, FL 33602
Company Phone: 813-204-6300
Company Fax: 813-204-6342
Company Email: Not reported
FEI Number: 521052660
Company Contact Name: BRUCE OLIVER
Company Contact Phone: 813-204-6340
Reduced Fees: True
Exempt Fees: False
Electronic Filing: False
Employee: 0
Comments: Not reported

J216
SSW
1/8-1/4
0.148 mi.
783 ft.

**700 S. FLORIDA AVENUE
TAMPA, FL**
Site 8 of 13 in cluster J

**ERNS 2007836394
N/A**

**Relative:
Lower
Actual:
1 ft.**

Incident Commons:
NRC Report #: 836394
Description of Incident: THE CALLER STATES THAT A PLUG ON A DRY CLEANING MACHINE WAS NOT PUT BACK IN PLACE RESULTING IN A RELEASE OF MATERIALS ONTO THE GROUND.
Type of Incident: FIXED
Incident Cause: OPERATOR ERROR
Incident Date Time: 2007-05-24 08:30:00
Incident DTG: OCCURRED
Incident Location: Not reported
Location Address: 700 S. FLORIDA AVENUE
Location Street 1: Not reported
Location Street 2: Not reported
Location Nearest City: TAMPA
Location State: FL
Location County: HILLSBOROUGH
Location Zip: Not reported
Distance From City: Not reported
Distance Units: Not reported
Direction From City: Not reported
Lat Deg: Not reported
Lat Min: Not reported
Lat Sec: Not reported
Lat Quad: Not reported
Long Deg: Not reported
Long Min: Not reported
Long Sec: Not reported
Long Quad: Not reported
Location Section: Not reported
Location Township: Not reported
Location range: Not reported
Potential Range: N
Incidents:
NRC Report #: 836394
Aircraft Type: Not reported

Map ID
Direction
Distance
Elevation

MAP FINDINGS

Site

Database(s)

EDR ID Number
EPA ID Number

(Continued)

2007836394

Aircraft Model:	Not reported
Aircraft ID:	Not reported
Aircraft Fuel Capacity:	Not reported
Aircraft Fuel Capacity Units:	Not reported
Aircraft Fuel on Board:	Not reported
Aircraft Fuel on Board Units:	Not reported
Aircraft Spot Number:	Not reported
Aircraft Hanger:	Not reported
Aircraft Runway Number:	Not reported
Road Mile Marker:	Not reported
Building ID:	Not reported
Type of Fixed Object:	OTHER
Power Generating Facility:	N
Generating Capacity:	Not reported
Type of Fuel:	Not reported
NPDES:	Not reported
NPDES Compliance:	U
Pipeline Type:	Not reported
DOT Regulated:	U
Pipeline Above Ground:	ABOVE
Exposed Underwater:	N
Pipeline Covered:	U
Railroad Hotline:	Not reported
Grade Crossing:	U
Location Subdivision:	Not reported
Railroad Milepost:	Not reported
Type Vehicle Involved:	Not reported
Crossing Device Type:	Not reported
Device Operational:	Y
DOT Crossing Number:	Not reported
Brake Failure:	U
Description of Tank:	Not reported
Tank Above Ground:	ABOVE
Transportable Container:	U
Tank Regulated:	U
Tank Regulated By:	Not reported
Tank ID:	Not reported
Capacity of Tank:	Not reported
Capacity of Tank Units:	Not reported
Actual Amount:	Not reported
Actual Amount Units:	Not reported
Platform Rig Name:	Not reported
Platform Letter:	Not reported
Location Area ID:	Not reported
Location Block ID:	Not reported
OCSG Number:	Not reported
OCSP Number:	Not reported
State Lease Number:	Not reported
Pier Dock Number:	Not reported
Berth Slip Number:	Not reported
Continuous Release Type:	Not reported
Initial Continuous Release No:	Not reported
Continuous Release Permit:	Not reported
Allision:	U
Type of Structure:	Not reported
Structure Name:	Not reported
Structure Operational:	U

Map ID
Direction
Distance
Elevation

MAP FINDINGS

Site

Database(s)

EDR ID Number
EPA ID Number

(Continued)

2007836394

Airbag Deployed: U
Date Tiem Normal Service: Not reported
Service Disruption Time: Not reported
Service Disruption Units: Not reported
Transit Bus Flag: Not reported
CR Begin Date: Not reported
CR End Date: Not reported
CR Change Date: Not reported
FBI Contact: Not reported
FBI Contact Date Time: Not reported
Sub Part C Testing Req: XXX
Conductor Testing: Not reported
Engineer Testing: Not reported
Trainman Testing: Not reported
Yard Foreman Testing: Not reported
RCL Operator Testing: Not reported
Brakeman Testing: Not reported
Train Dispatcher Testing: Not reported
Signalman Testing: Not reported
Other Employee Testing: Not reported
Unknown Testing: Not reported
Passenger Handling: Not reported
Passenger Route: XXX
Passenger Delay: XXX

Incident Details:

NRC Report #: 836394
Fire Involved: N
Fire Extinguished: U
Any Evacuations: Y
Number Evacuated: 4
Who Evacuated: EMPLOYEES
Radius of Evacuation: 0
Any Injuries: N
Number Injured: Not reported
Number Hospitalized: Not reported
Any Fatalities: N
Number Fatalities: Not reported
Any Damages: N
Damage Amount: Not reported
Air Corridor Closed: N
Air Corridor Desc: Not reported
Air Closure Time: Not reported
Waterway Closed: N
Waterway Desc: Not reported
Waterway Closure Time: Not reported
Road Closed: N
Road Desc: Not reported
Road Closure Time: Not reported
Closure Direction: Not reported
Major Artery: N
Track Closed: N
Track Desc: Not reported
Track Closure Time: Not reported
Media Interest: NONE
Medium Desc: LAND
Additional Medium Info: CEMENT UNDER EQUIPMENT

Map ID
Direction
Distance
Elevation

MAP FINDINGS

Site

Database(s)

EDR ID Number
EPA ID Number

(Continued)

2007836394

Body of Water:	Not reported
Tributary of:	Not reported
Release Secured:	Y
Estimated Duration of Release:	Not reported
Release rate:	Not reported
Desc Remedial Action:	FIRE DEPARTMENT RESPONDED AND PERFORMED CLEAN UP, INCIDENT IS STILL UNDER INVESTIGATION
State Agency on Scene:	FIRE DEPT
State Agency Report Number:	SWP070524-3296
Other Agency Notified:	Not reported
Weather Conditions:	SUNNY
Air Temperature:	82
Wind Speed:	Not reported
Wind Direction:	Not reported
Water Supply Contaminated:	U
Sheen Size:	Not reported
Sheen Color:	Not reported
Direction of Sheen Travel:	Not reported
Sheen Odor Description:	Not reported
Wave Condition:	Not reported
Current Speed:	Not reported
Current Direction:	Not reported
Water Temperature:	Not reported
Track Close Dir:	Not reported
Empl Fatality:	Not reported
Pass Fatality:	Not reported
Community Impact:	Not reported
Wind Speed Unit:	Not reported
Employee Injuries:	Not reported
Passenger Injuries:	Not reported
Occupant Fatality:	Not reported
Current Speed Unit:	Not reported
Road Closure Units:	Not reported
Track CLosure Units:	Not reported
Sheen Size Units:	Not reported
Additional Info:	NO ADDITIONAL INFORMATION.
State Agency Notified:	FL EMA
Federal Agency Notified:	NONE
nearest River Mile Marker:	Not reported
Sheen Size Length:	Not reported
Sheen Size Length Units:	Not reported
Sheen Size Width:	Not reported
Sheen Size Width Units:	Not reported
Offshore:	N
Duration Unit:	Not reported
Release Rate Unit:	Not reported
Release Rate Rate:	Not reported
Passengers Transferred:	NO

Calls:

NRC Report #:	836394
Site ID:	2007836394
Date Time Received:	2007-05-24 13:40:35
Date Time Complete:	2007-05-24 13:47:49
Call Type:	INC
Responsible Company:	TAMPA MARRIOTT WATERSIDE HOTEL
Responsible Org Type:	PRIVATE ENTERPRISE

Map ID
Direction
Distance
Elevation

MAP FINDINGS

Site

Database(s)

EDR ID Number
EPA ID Number

(Continued)

2007836394

Responsible City: TAMPA
Responsible State: FL
Responsible Zip: Not reported
On Behalf: N
Source: TELEPHONE

Material Involved:
NRC Report #: 836394
Chris Code: TTE
Case Number: 000127-18-4
UN Number: Not reported
Amount of Material: 1
Unit of Measure: GALLON(S)
Name of Material: TETRACHLOROETHYLENE
If Reached Water: NO
Amount in Water: Not reported
Unit of Measure Reach Water: Not reported

J217
SSW
1/8-1/4
0.148 mi.
783 ft.

TAMPA MARRIOTT WATERSIDE HOTEL & MARINA
700 S FLORIDA AVE
TAMPA, FL 33602

RCRA-SQG
FINDS
ECHO

1004685927
FLR000067215

Site 9 of 13 in cluster J

Relative:
Lower

Actual:
1 ft.

RCRA-SQG:
Date Form Received by Agency: 2017-06-28 00:00:00.0
Handler Name: TAMPA MARRIOTT WATERSIDE HOTEL & MARINA
Handler Address: 700 S FLORIDA AVE
Handler City,State,Zip: TAMPA, FL 33602-5404
EPA ID: FLR000067215
Contact Name: TIM HERSCHBERGER
Contact Address: 405 ICE PALACE DR
Contact City,State,Zip: TAMPA, FL 33602-0000
Contact Telephone: 813-204-6361
Contact Fax: Not reported
Contact Email: Not reported
Contact Title: ASST DIR
EPA Region: 04
Land Type: Private
Federal Waste Generator Description: Small Quantity Generator
Non-Notifier: Not reported
Biennial Report Cycle: Not reported
Accessibility: Not reported
Active Site Indicator: Handler Activities
State District Owner: FL
State District: SW
Mailing Address: 405 ICE PALACE DR
Mailing City,State,Zip: TAMPA, FL 33602-0000
Owner Name: HMC HOTEL DEVELOPMENT LLC
Owner Type: Private
Operator Name: Not reported
Operator Type: Not reported
Short-Term Generator Activity: No
Importer Activity: No
Mixed Waste Generator: No
Transporter Activity: No

Map ID
Direction
Distance
Elevation

MAP FINDINGS

Site

Database(s)

EDR ID Number
EPA ID Number

TAMPA MARRIOTT WATERSIDE HOTEL & MARINA (Continued)

1004685927

Transfer Facility Activity:	No
Recycler Activity with Storage:	No
Small Quantity On-Site Burner Exemption:	No
Smelting Melting and Refining Furnace Exemption:	No
Underground Injection Control:	No
Off-Site Waste Receipt:	No
Universal Waste Indicator:	No
Universal Waste Destination Facility:	No
Federal Universal Waste:	No
Active Site Fed-Reg Treatment Storage and Disposal Facility:	Not reported
Active Site Converter Treatment storage and Disposal Facility:	Not reported
Active Site State-Reg Treatment Storage and Disposal Facility:	Not reported
Active Site State-Reg Handler:	---
Federal Facility Indicator:	Not reported
Hazardous Secondary Material Indicator:	N
Sub-Part K Indicator:	Not reported
Commercial TSD Indicator:	No
Treatment Storage and Disposal Type:	Not reported
2018 GPRA Permit Baseline:	Not on the Baseline
2018 GPRA Renewals Baseline:	Not on the Baseline
Permit Renewals Workload Universe:	Not reported
Permit Workload Universe:	Not reported
Permit Progress Universe:	Not reported
Post-Closure Workload Universe:	Not reported
Closure Workload Universe:	Not reported
202 GPRA Corrective Action Baseline:	No
Corrective Action Workload Universe:	No
Subject to Corrective Action Universe:	No
Non-TSDFs Where RCRA CA has Been Imposed Universe:	No
TSDFs Potentially Subject to CA Under 3004 (u)/(v) Universe:	No
TSDFs Only Subject to CA under Discretionary Auth Universe:	No
Corrective Action Priority Ranking:	No NCAPS ranking
Environmental Control Indicator:	No
Institutional Control Indicator:	No
Human Exposure Controls Indicator:	N/A
Groundwater Controls Indicator:	N/A
Operating TSDF Universe:	Not reported
Full Enforcement Universe:	Not reported
Significant Non-Complier Universe:	No
Unaddressed Significant Non-Complier Universe:	No
Addressed Significant Non-Complier Universe:	No
Significant Non-Complier With a Compliance Schedule Universe:	No
Financial Assurance Required:	Not reported
Handler Date of Last Change:	2020-05-13 17:58:05.0
Recognized Trader-Importer:	No
Recognized Trader-Exporter:	No
Importer of Spent Lead Acid Batteries:	No
Exporter of Spent Lead Acid Batteries:	No
Recycler Activity Without Storage:	No
Manifest Broker:	No
Sub-Part P Indicator:	No

Hazardous Waste Summary:

Waste Code:	D001
Waste Description:	IGNITABLE WASTE

Map ID
Direction
Distance
Elevation

MAP FINDINGS

Site

Database(s)

EDR ID Number
EPA ID Number

TAMPA MARRIOTT WATERSIDE HOTEL & MARINA (Continued)

1004685927

Handler - Owner Operator:

Owner/Operator Indicator:	Owner
Owner/Operator Name:	HMC HOTEL DEVELOPMENT LLC
Legal Status:	Private
Date Became Current:	2000-07-18 00:00:00.
Date Ended Current:	Not reported
Owner/Operator Address:	10400 FERNWOOD RD
Owner/Operator City,State,Zip:	BETHESDA, MD 20817-1109
Owner/Operator Telephone:	Not reported
Owner/Operator Telephone Ext:	Not reported
Owner/Operator Fax:	Not reported
Owner/Operator Email:	Not reported

Owner/Operator Indicator:	Owner
Owner/Operator Name:	HMC HOTEL DEVELOPMENT LLC
Legal Status:	Private
Date Became Current:	2000-07-18 00:00:00.
Date Ended Current:	Not reported
Owner/Operator Address:	10400 FERNWOOD RD
Owner/Operator City,State,Zip:	BETHESDA, MD 20817-1109
Owner/Operator Telephone:	800-587-2228
Owner/Operator Telephone Ext:	Not reported
Owner/Operator Fax:	Not reported
Owner/Operator Email:	Not reported

Owner/Operator Indicator:	Owner
Owner/Operator Name:	HMC HOTEL DEVELOPMENT LLC
Legal Status:	Private
Date Became Current:	2000-07-18 00:00:00.
Date Ended Current:	Not reported
Owner/Operator Address:	10400 FERNWOOD RD
Owner/Operator City,State,Zip:	BETHESDA, MD 20817-1109
Owner/Operator Telephone:	813-925-8434
Owner/Operator Telephone Ext:	Not reported
Owner/Operator Fax:	Not reported
Owner/Operator Email:	Not reported

Historic Generators:

Receive Date:	2007-11-02 00:00:00.0
Handler Name:	TAMPA MARRIOTT WATERSIDE HOTEL & MARINA
Federal Waste Generator Description:	Small Quantity Generator
State District Owner:	FL
Large Quantity Handler of Universal Waste:	No
Recognized Trader Importer:	No
Recognized Trader Exporter:	No
Spent Lead Acid Battery Importer:	No
Spent Lead Acid Battery Exporter:	No
Current Record:	No
Non Storage Recycler Activity:	Not reported
Electronic Manifest Broker:	Not reported

Receive Date:	2017-06-28 00:00:00.0
Handler Name:	TAMPA MARRIOTT WATERSIDE HOTEL & MARINA
Federal Waste Generator Description:	Small Quantity Generator
State District Owner:	FL
Large Quantity Handler of Universal Waste:	No

Map ID
Direction
Distance
Elevation

MAP FINDINGS

Site

Database(s)

EDR ID Number
EPA ID Number

TAMPA MARRIOTT WATERSIDE HOTEL & MARINA (Continued)

1004685927

Recognized Trader Importer: No
Recognized Trader Exporter: No
Spent Lead Acid Battery Importer: No
Spent Lead Acid Battery Exporter: No
Current Record: Yes
Non Storage Recycler Activity: Not reported
Electronic Manifest Broker: Not reported

Receive Date: 2000-07-18 00:00:00.0
Handler Name: TAMPA MARRIOTT WATERSIDE HOTEL & MARINA
Federal Waste Generator Description: Small Quantity Generator
State District Owner: FL
Large Quantity Handler of Universal Waste: No
Recognized Trader Importer: Not reported
Recognized Trader Exporter: Not reported
Spent Lead Acid Battery Importer: Not reported
Spent Lead Acid Battery Exporter: Not reported
Current Record: No
Non Storage Recycler Activity: Not reported
Electronic Manifest Broker: Not reported

List of NAICS Codes and Descriptions:

NAICS Codes: No NAICS Codes Found

Facility Has Received Notices of Violation:

Found Violation: No
Agency Which Determined Violation: Not reported
Violation Short Description: Not reported
Date Violation was Determined: Not reported
Actual Return to Compliance Date: Not reported
Return to Compliance Qualifier: Not reported
Violation Responsible Agency: Not reported
Scheduled Compliance Date: Not reported
Enforcement Identifier: Not reported
Date of Enforcement Action: Not reported
Enforcement Responsible Agency: Not reported
Enforcement Docket Number: Not reported
Enforcement Attorney: Not reported
Corrective Action Component: Not reported
Appeal Initiated Date: Not reported
Appeal Resolution Date: Not reported
Disposition Status Date: Not reported
Disposition Status: Not reported
Disposition Status Description: Not reported
Consent/Final Order Sequence Number: Not reported
Consent/Final Order Respondent Name: Not reported
Consent/Final Order Lead Agency: Not reported
Enforcement Type: Not reported
Enforcement Responsible Person: Not reported
Enforcement Responsible Sub-Organization: Not reported
SEP Sequence Number: Not reported
SEP Expenditure Amount: Not reported
SEP Scheduled Completion Date: Not reported
SEP Actual Date: Not reported
SEP Defaulted Date: Not reported
SEP Type: Not reported

Map ID
Direction
Distance
Elevation

MAP FINDINGS

Site

Database(s)

EDR ID Number
EPA ID Number

TAMPA MARRIOTT WATERSIDE HOTEL & MARINA (Continued)

1004685927

SEP Type Description: Not reported
Proposed Amount: Not reported
Final Monetary Amount: Not reported
Paid Amount: Not reported
Final Count: Not reported
Final Amount: Not reported

Found Violation: No
Agency Which Determined Violation: Not reported
Violation Short Description: Not reported
Date Violation was Determined: Not reported
Actual Return to Compliance Date: Not reported
Return to Compliance Qualifier: Not reported
Violation Responsible Agency: Not reported
Scheduled Compliance Date: Not reported
Enforcement Identifier: Not reported
Date of Enforcement Action: Not reported
Enforcement Responsible Agency: Not reported
Enforcement Docket Number: Not reported
Enforcement Attorney: Not reported
Corrective Action Component: Not reported
Appeal Initiated Date: Not reported
Appeal Resolution Date: Not reported
Disposition Status Date: Not reported
Disposition Status: Not reported
Disposition Status Description: Not reported
Consent/Final Order Sequence Number: Not reported
Consent/Final Order Respondent Name: Not reported
Consent/Final Order Lead Agency: Not reported
Enforcement Type: Not reported
Enforcement Responsible Person: Not reported
Enforcement Responsible Sub-Organization: Not reported
SEP Sequence Number: Not reported
SEP Expenditure Amount: Not reported
SEP Scheduled Completion Date: Not reported
SEP Actual Date: Not reported
SEP Defaulted Date: Not reported
SEP Type: Not reported
SEP Type Description: Not reported
Proposed Amount: Not reported
Final Monetary Amount: Not reported
Paid Amount: Not reported
Final Count: Not reported
Final Amount: Not reported

Evaluation Action Summary:
Evaluation Date: 2017-06-28 00:00:00.0
Evaluation Responsible Agency: State
Found Violation: No
Evaluation Type Description: COMPLIANCE EVALUATION INSPECTION ON-SITE
Evaluation Responsible Person Identifier: JXT
Evaluation Responsible Sub-Organization: SW
Actual Return to Compliance Date: Not reported
Scheduled Compliance Date: Not reported
Date of Request: Not reported
Date Response Received: Not reported
Request Agency: Not reported

Map ID
Direction
Distance
Elevation

MAP FINDINGS

Site

Database(s)

EDR ID Number
EPA ID Number

TAMPA MARRIOTT WATERSIDE HOTEL & MARINA (Continued)

1004685927

Former Citation: Not reported

Evaluation Date: 2007-11-02 00:00:00.0
Evaluation Responsible Agency: State
Found Violation: No
Evaluation Type Description: COMPLIANCE ASSISTANCE VISIT
Evaluation Responsible Person Identifier: SDC
Evaluation Responsible Sub-Organization: SW
Actual Return to Compliance Date: Not reported
Scheduled Compliance Date: Not reported
Date of Request: Not reported
Date Response Received: Not reported
Request Agency: Not reported
Former Citation: Not reported

FINDS:

Registry ID: 110005662808

Click Here:

Environmental Interest/Information System:

RCRAInfo is a national information system that supports the Resource Conservation and Recovery Act (RCRA) program through the tracking of events and activities related to facilities that generate, transport, and treat, store, or dispose of hazardous waste. RCRAInfo allows RCRA program staff to track the notification, permit, compliance, and corrective action activities required under RCRA.

Florida Environmental System Today Application (FIESTA) Data Maintenance (FDM) system maintains entity, environmental interest and affiliation data for the State of Florida.

[Click this hyperlink](#) while viewing on your computer to access additional FINDS: detail in the EDR Site Report.

ECHO:

Envid: 1004685927
Registry ID: 110005662808
DFR URL: <http://echo.epa.gov/detailed-facility-report?fid=110005662808>
Name: TAMPA MARRIOTT WATERSIDE HOTEL & MARINA
Address: 700 S FLORIDA AVE
City,State,Zip: TAMPA, FL 33602

J218
SSW
1/8-1/4
0.148 mi.
783 ft.

700 SOUTH FLORIDA
TAMPA, FL
Site 10 of 13 in cluster J

ERNS 2007857337
N/A

Relative:
Lower
Actual:
1 ft.

Incident Commons:
NRC Report #: 857337
Description of Incident: CALLER IS REPORTING A DISCHARGE OF GASOLINE FROM A PLEASURE CRAFT DUE TO UNKNOWN CAUSES.
Type of Incident: VESSEL
Incident Cause: UNKNOWN
Incident Date Time: 2007-12-16 08:27:00
Incident DTG: DISCOVERED
Incident Location: SLIP 15 IN THE GARRISON CHANNEL

Map ID
Direction
Distance
Elevation

MAP FINDINGS

Site

Database(s)

EDR ID Number
EPA ID Number

(Continued)

2007857337

Location Address: 700 SOUTH FLORIDA
Location Street 1: Not reported
Location Street 2: Not reported
Location Nearest City: TAMPA
Location State: FL
Location County: HILLSBOROUGH
Location Zip: Not reported
Distance From City: Not reported
Distance Units: Not reported
Direction From City: Not reported
Lat Deg: Not reported
Lat Min: Not reported
Lat Sec: Not reported
Lat Quad: Not reported
Long Deg: Not reported
Long Min: Not reported
Long Sec: Not reported
Long Quad: Not reported
Location Section: Not reported
Location Township: Not reported
Location range: Not reported
Potential Range: N

Incidents:

NRC Report #: 857337
Aircraft Type: Not reported
Aircraft Model: Not reported
Aircraft ID: Not reported
Aircraft Fuel Capacity: Not reported
Aircraft Fuel Capacity Units: Not reported
Aircraft Fuel on Board: Not reported
Aircraft Fuel on Board Units: Not reported
Aircraft Spot Number: Not reported
Aircraft Hanger: Not reported
Aircraft Runway Number: Not reported
Road Mile Marker: Not reported
Building ID: Not reported
Type of Fixed Object: Not reported
Power Generating Facility: U
Generating Capacity: Not reported
Type of Fuel: Not reported
NPDES: Not reported
NPDES Compliance: U
Pipeline Type: Not reported
DOT Regulated: U
Pipeline Above Ground: ABOVE
Exposed Underwater: N
Pipeline Covered: U
Railroad Hotline: Not reported
Grade Crossing: U
Location Subdivision: Not reported
Railroad Milepost: Not reported
Type Vehicle Involved: Not reported
Crossing Device Type: Not reported
Device Operational: Y
DOT Crossing Number: Not reported
Brake Failure: U
Description of Tank: Not reported

Map ID
Direction
Distance
Elevation

MAP FINDINGS

Site

Database(s)

EDR ID Number
EPA ID Number

(Continued)

2007857337

Tank Above Ground:	ABOVE
Transportable Container:	U
Tank Regulated:	U
Tank Regulated By:	Not reported
Tank ID:	Not reported
Capacity of Tank:	Not reported
Capacity of Tank Units:	Not reported
Actual Amount:	Not reported
Actual Amount Units:	Not reported
Platform Rig Name:	Not reported
Platform Letter:	Not reported
Location Area ID:	Not reported
Location Block ID:	Not reported
OCSG Number:	Not reported
OCSP Number:	Not reported
State Lease Number:	Not reported
Pier Dock Number:	Not reported
Berth Slip Number:	Not reported
Continuous Release Type:	Not reported
Initial Continuous Release No:	Not reported
Continuous Release Permit:	Not reported
Allision:	U
Type of Structure:	Not reported
Structure Name:	Not reported
Structure Operational:	U
Airbag Deployed:	U
Date Tiem Normal Service:	Not reported
Service Disruption Time:	Not reported
Service Disruption Units:	Not reported
Transit Bus Flag:	Not reported
CR Begin Date:	Not reported
CR End Date:	Not reported
CR Change Date:	Not reported
FBI Contact:	Not reported
FBI Contact Date Time:	Not reported
Sub Part C Testing Req:	XXX
Conductor Testing:	Not reported
Engineer Testing:	Not reported
Trainman Testing:	Not reported
Yard Foreman Testing:	Not reported
RCL Operator Testing:	Not reported
Brakeman Testing:	Not reported
Train Dispatcher Testing:	Not reported
Signalman Testing:	Not reported
Other Employee Testing:	Not reported
Unknown Testing:	Not reported
Passenger Handling:	Not reported
Passenger Route:	XXX
Passenger Delay:	XXX

Incident Details:

NRC Report #:	857337
Fire Involved:	N
Fire Extinguished:	U
Any Evacuations:	N
Number Evacuated:	Not reported
Who Evacuated:	Not reported

Map ID
Direction
Distance
Elevation

MAP FINDINGS

Site

Database(s)

EDR ID Number
EPA ID Number

(Continued)

2007857337

Radius of Evacuation:	Not reported
Any Injuries:	N
Number Injured:	Not reported
Number Hospitalized:	Not reported
Any Fatalities:	N
Number Fatalities:	Not reported
Any Damages:	N
Damage Amount:	Not reported
Air Corridor Closed:	N
Air Corridor Desc:	Not reported
Air Closure Time:	Not reported
Waterway Closed:	N
Waterway Desc:	Not reported
Waterway Closure Time:	Not reported
Road Closed:	N
Road Desc:	Not reported
Road Closure Time:	Not reported
Closure Direction:	Not reported
Major Artery:	N
Track Closed:	N
Track Desc:	Not reported
Track Closure Time:	Not reported
Media Interest:	NONE
Medium Desc:	WATER
Additional Medium Info:	/ GARRISON CHANNEL
Body of Water:	GARRISON CHANNEL
Tributary of:	Not reported
Release Secured:	U
Estimated Duration of Release:	Not reported
Release rate:	Not reported
Desc Remedial Action:	USED TO A SPILL KIT TO CONTAIN THE MATERIAL
State Agency on Scene:	Not reported
State Agency Report Number:	NO REPORT #
Other Agency Notified:	Not reported
Weather Conditions:	SUNNY
Air Temperature:	Not reported
Wind Speed:	Not reported
Wind Direction:	Not reported
Water Supply Contaminated:	N
Sheen Size:	Not reported
Sheen Color:	UNKNOWN
Direction of Sheen Travel:	Not reported
Sheen Odor Description:	Not reported
Wave Condition:	Not reported
Current Speed:	Not reported
Current Direction:	Not reported
Water Temperature:	Not reported
Track Close Dir:	Not reported
Empl Fatality:	Not reported
Pass Fatality:	Not reported
Community Impact:	Not reported
Wind Speed Unit:	Not reported
Employee Injuries:	Not reported
Passenger Injuries:	Not reported
Occupant Fatality:	Not reported
Current Speed Unit:	Not reported
Road Closure Units:	Not reported

Map ID
Direction
Distance
Elevation

MAP FINDINGS

Site

Database(s)

EDR ID Number
EPA ID Number

(Continued)

2007857337

Track CLosure Units: Not reported
Sheen Size Units: Not reported
Additional Info: CALLER HAD NO ADDITIONAL INFORMATION.
State Agency Notified: NONE
Federal Agency Notified: COAST GUARD
nearest River Mile Marker: Not reported
Sheen Size Length: Not reported
Sheen Size Length Units: Not reported
Sheen Size Width: Not reported
Sheen Size Width Units: Not reported
Offshore: N
Duration Unit: Not reported
Release Rate Unit: Not reported
Release Rate Rate: Not reported
Passengers Transferred: NO

Calls:

NRC Report #: 857337
Site ID: 2007857337
Date Time Received: 2007-12-16 09:08:59
Date Time Complete: 2007-12-16 09:13:45
Call Type: INC
Responsible Company: Not reported
Responsible Org Type: UNKNOWN
Responsible City: Not reported
Responsible State: XX
Responsible Zip: Not reported
On Behalf: N
Source: TELEPHONE

Vessels Detail:

Site ID: 2007857337
Vessel Name: NO NAME
Vessel Type: PLEASURE CRAFT
Vessel Number: UNKNOWN
Vessel Length: Not reported
Hull Construction: Not reported
Fuel Capacity: 0
Fuel on Board: 0
Cargo Capacity: Not reported
Cargo on Board: Not reported
Is Vessel Aground: N
Flag: Not reported
Breadth: Not reported
Draught: Not reported
Fuel Capacity Units: UNKNOWN AMOUNT
Fuel on Board Units: UNKNOWN AMOUNT
Cargo Capacity Units: Not reported
Cargo on Board Units: Not reported

Material Involved:

NRC Report #: 857337
Chris Code: GAS
Case Number: 000000-00-0
UN Number: Not reported
Amount of Material: 0

Map ID
Direction
Distance
Elevation

MAP FINDINGS

Site

Database(s)

EDR ID Number
EPA ID Number

(Continued)

2007857337

Unit of Measure: UNKNOWN AMOUNT
Name of Material: GASOLINE: AUTOMOTIVE (UNLEADED)
If Reached Water: YES
Amount in Water: 0
Unit of Measure Reach Water: UNKNOWN AMOUNT

J219
SSW
1/8-1/4
0.148 mi.
783 ft.

700 SOUTH FLORIDA
TAMPA, FL

Site 11 of 13 in cluster J

ERNS 2001586776
N/A

Relative:
Lower

Incident Commons:

Actual:
1 ft.

NRC Report #: 586776
Description of Incident: THE MATERIAL IS RELEASING FROM A BOOMED AREA BY A CONSTRUCTION SITE
ACROSS THE CHANNEL.
Type of Incident: FIXED
Incident Cause: UNKNOWN
Incident Date Time: 2001-11-23 21:30:00
Incident DTG: DISCOVERED
Incident Location: Not reported
Location Address: 700 SOUTH FLORIDA
Location Street 1: Not reported
Location Street 2: Not reported
Location Nearest City: TAMPA
Location State: FL
Location County: HILLSBOROUGH
Location Zip: Not reported
Distance From City: Not reported
Distance Units: Not reported
Direction From City: Not reported
Lat Deg: Not reported
Lat Min: Not reported
Lat Sec: Not reported
Lat Quad: Not reported
Long Deg: Not reported
Long Min: Not reported
Long Sec: Not reported
Long Quad: Not reported
Location Section: Not reported
Location Township: Not reported
Location range: Not reported
Potential Range: Not reported

Incidents:

NRC Report #: 586776
Aircraft Type: UNKNOWN
Aircraft Model: Not reported
Aircraft ID: Not reported
Aircraft Fuel Capacity: Not reported
Aircraft Fuel Capacity Units: Not reported
Aircraft Fuel on Board: Not reported
Aircraft Fuel on Board Units: Not reported
Aircraft Spot Number: Not reported
Aircraft Hanger: Not reported
Aircraft Runway Number: Not reported
Road Mile Marker: Not reported

Map ID
Direction
Distance
Elevation

MAP FINDINGS

Site

Database(s)

EDR ID Number
EPA ID Number

(Continued)

2001586776

Building ID:	Not reported
Type of Fixed Object:	UNKNOWN
Power Generating Facility:	Not reported
Generating Capacity:	Not reported
Type of Fuel:	Not reported
NPDES:	Not reported
NPDES Compliance:	Not reported
Pipeline Type:	Not reported
DOT Regulated:	Not reported
Pipeline Above Ground:	Not reported
Exposed Underwater:	Not reported
Pipeline Covered:	Not reported
Railroad Hotline:	Not reported
Grade Crossing:	Not reported
Location Subdivision:	Not reported
Railroad Milepost:	Not reported
Type Vehicle Involved:	Not reported
Crossing Device Type:	Not reported
Device Operational:	Not reported
DOT Crossing Number:	Not reported
Brake Failure:	Not reported
Description of Tank:	Not reported
Tank Above Ground:	Not reported
Transportable Container:	Not reported
Tank Regulated:	Not reported
Tank Regulated By:	Not reported
Tank ID:	Not reported
Capacity of Tank:	Not reported
Capacity of Tank Units:	Not reported
Actual Amount:	Not reported
Actual Amount Units:	Not reported
Platform Rig Name:	Not reported
Platform Letter:	Not reported
Location Area ID:	Not reported
Location Block ID:	Not reported
OCSG Number:	Not reported
OCSP Number:	Not reported
State Lease Number:	Not reported
Pier Dock Number:	Not reported
Berth Slip Number:	Not reported
Continuous Release Type:	Not reported
Initial Continuous Release No:	Not reported
Continuous Release Permit:	Not reported
Allision:	Not reported
Type of Structure:	Not reported
Structure Name:	Not reported
Structure Operational:	Not reported
Airbag Deployed:	Not reported
Date Tiem Normal Service:	Not reported
Service Disruption Time:	Not reported
Service Disruption Units:	Not reported
Transit Bus Flag:	Not reported
CR Begin Date:	Not reported
CR End Date:	Not reported
CR Change Date:	Not reported
FBI Contact:	Not reported
FBI Contact Date Time:	Not reported

Map ID
Direction
Distance
Elevation

MAP FINDINGS

Site

Database(s)

EDR ID Number
EPA ID Number

(Continued)

2001586776

Sub Part C Testing Req: XXX
Conductor Testing: Not reported
Engineer Testing: Not reported
Trainman Testing: Not reported
Yard Foreman Testing: Not reported
RCL Operator Testing: Not reported
Brakeman Testing: Not reported
Train Dispatcher Testing: Not reported
Signalman Testing: Not reported
Other Employee Testing: Not reported
Unknown Testing: Not reported
Passenger Handling: Not reported
Passenger Route: XXX
Passenger Delay: XXX

Incident Details:

NRC Report #: 586776
Fire Involved: N
Fire Extinguished: U
Any Evacuations: N
Number Evacuated: Not reported
Who Evacuated: Not reported
Radius of Evacuation: Not reported
Any Injuries: N
Number Injured: Not reported
Number Hospitalized: Not reported
Any Fatalities: N
Number Fatalities: Not reported
Any Damages: N
Damage Amount: Not reported
Air Corridor Closed: N
Air Corridor Desc: Not reported
Air Closure Time: Not reported
Waterway Closed: N
Waterway Desc: Not reported
Waterway Closure Time: Not reported
Road Closed: N
Road Desc: Not reported
Road Closure Time: Not reported
Closure Direction: Not reported
Major Artery: N
Track Closed: N
Track Desc: Not reported
Track Closure Time: Not reported
Media Interest: NONE
Medium Desc: WATER
Additional Medium Info: GARRISON CHANNEL
Body of Water: GARRISON CHANNEL
Tributary of: HILLSBOROUGH BAY
Release Secured: U
Estimated Duration of Release: Not reported
Release rate: Not reported
Desc Remedial Action: MATERIAL IS ESCAPING FROM ALREADY PLACED BOOM.
State Agency on Scene: Not reported
State Agency Report Number: Not reported
Other Agency Notified: Not reported
Weather Conditions: UNKNOWN

Map ID
Direction
Distance
Elevation

MAP FINDINGS

Site

Database(s)

EDR ID Number
EPA ID Number

(Continued)

2001586776

Air Temperature: Not reported
Wind Speed: Not reported
Wind Direction: Not reported
Water Supply Contaminated: U
Sheen Size: Not reported
Sheen Color: UNKNOWN
Direction of Sheen Travel: Not reported
Sheen Odor Description: Not reported
Wave Condition: Not reported
Current Speed: Not reported
Current Direction: Not reported
Water Temperature: Not reported
Track Close Dir: Not reported
Empl Fatality: Not reported
Pass Fatality: Not reported
Community Impact: N
Wind Speed Unit: Not reported
Employee Injuries: Not reported
Passenger Injuries: Not reported
Occupant Fatality: Not reported
Current Speed Unit: Not reported
Road Closure Units: Not reported
Track Closure Units: Not reported
Sheen Size Units: Not reported
Additional Info: THE CALLER HAD NO OTHER INFORMATION.
State Agency Notified: Not reported
Federal Agency Notified: Not reported
nearest River Mile Marker: Not reported
Sheen Size Length: 5
Sheen Size Length Units: FEET
Sheen Size Width: 3
Sheen Size Width Units: FEET
Offshore: N
Duration Unit: Not reported
Release Rate Unit: Not reported
Release Rate Rate: Not reported
Passengers Transferred: UNK

Calls:

NRC Report #: 586776
Site ID: 2001586776
Date Time Received: 2001-11-23 21:43:33
Date Time Complete: 2001-11-23 21:48:28
Call Type: INC
Responsible Company: Not reported
Responsible Org Type: UNKNOWN
Responsible City: Not reported
Responsible State: XX
Responsible Zip: Not reported
On Behalf: N
Source: TELEPHONE

Material Involved:

NRC Report #: 586776
Chris Code: OUN
Case Number: 000000-00-0

Map ID
Direction
Distance
Elevation

MAP FINDINGS

Site

Database(s)

EDR ID Number
EPA ID Number

(Continued)

2001586776

UN Number: Not reported
Amount of Material: 0
Unit of Measure: UNKNOWN AMOUNT
Name of Material: UNKNOWN OIL
If Reached Water: YES
Amount in Water: 0
Unit of Measure Reach Water: UNKNOWN AMOUNT

J220
SSW
1/8-1/4
0.148 mi.
783 ft.

TAMPA WATERSIDE MARRIOTT HOTEL
700 S FLORIDA AVE
TAMPA, FL 33602

FL AST A100308039
N/A

Site 12 of 13 in cluster J

Relative:
Lower

AST:
Name: TAMPA WATERSIDE MARRIOTT HOTEL
Address: 700 S FLORIDA AVE
Facility ID: 9809448
Facility Status: OPEN
Type Description: Fuel user/Non-retail
Facility Phone: 8132046340
DEP Contractor Own: P
Region: STATE
Positioning Method: Not reported
Lat/Long (dms): Not reported

Actual:
1 ft.

Owner:
Owner Id: 62216
Owner Name: MARRIOTT HOTEL SRVCS INC
Owner Address: 700 S FLORIDA AVE
Owner Address 2: C/O TAMPA MARIOTT WATERSIDE HOTEL
Owner City,St,Zip: TAMPA, FL 33602
Owner Contact: BARTON CAMPBELL
Owner Phone: 8132046340

Tank Id: 1
Status: In service
Status Date: 10/01/1999
Install Date: 10/1/1999
Substance: Diesel-emergen generator
Content Description: Emerg Generator Diesel
Gallons: 3000
Tank Location: ABOVEGROUND

Construction:
Tank Id: 1
Construction Category: Primary Construction
Construction Description: Steel

Tank Id: 1
Construction Category: Overfill/Spill
Construction Description: Tight fill

Tank Id: 1
Construction Category: Overfill/Spill
Construction Description: Level gauges/alarms

Map ID
Direction
Distance
Elevation

MAP FINDINGS

Site

Database(s)

EDR ID Number
EPA ID Number

TAMPA WATERSIDE MARRIOTT HOTEL (Continued)

A100308039

Tank Id: 1
Construction Category: Overfill/Spill
Construction Description: Spill containment bucket

Tank Id: 1
Construction Category: Secondary Containment
Construction Description: DEP approved containment

Monitoring:
Tank ID: 1
Monitoring Description: Visual inspection of ASTs

Piping:
Tank ID: 1
Piping Category: Corrosion Protection
Piping Description: External protective coating

Tank ID: 1
Piping Category: Primary Construction
Piping Description: Steel/galvanized metal

Tank ID: 1
Piping Category: Miscellaneous Attributes
Piping Description: Suction piping system

Tank ID: 1
Piping Category: Miscellaneous Attributes
Piping Description: Abv, no soil contact

[Click here for Florida Oculus:](#)

**K221
NNW
1/8-1/4
0.150 mi.
793 ft.**

**EAST LAKE DRAINAGE IMPROVEMENT
EAST LAKE OUTFALL DITCH
TAMPA, FL 33601**

Site 15 of 29 in cluster K

**FINDS 1007083906
ECHO N/A**

**Relative:
Higher**

FINDS:
Registry ID: 110015614067

**Actual:
16 ft.**

[Click Here:](#)

Environmental Interest/Information System:

US National Pollutant Discharge Elimination System (NPDES) module of the Compliance Information System (ICIS) tracks surface water permits issued under the Clean Water Act. Under NPDES, all facilities that discharge pollutants from any point source into waters of the United States are required to obtain a permit. The permit will likely contain limits on what can be discharged, impose monitoring and reporting requirements, and include other provisions to ensure that the discharge does not adversely affect water quality. Florida Environmental System Today Application (FIESTA) Data Maintenance (FDM) system maintains entity, environmental interest and affiliation data for the State of Florida.

Map ID
Direction
Distance
Elevation

MAP FINDINGS

Site

Database(s)

EDR ID Number
EPA ID Number

EAST LAKE DRAINAGE IMPROVEMENT (Continued)

1007083906

[Click this hyperlink](#) while viewing on your computer to access additional FINDS: detail in the EDR Site Report.

ECHO:

Envid: 1007083906
Registry ID: 110015614067
DFR URL: <http://echo.epa.gov/detailed-facility-report?fid=110015614067>
Name: EAST LAKE DRAINAGE IMPROVEMENT
Address: EAST LAKE OUTFALL DITCH
City,State,Zip: TAMPA, FL 33601

**K222
NW
1/8-1/4
0.151 mi.
795 ft.**

**RENTZ HENRY A
207 N MORGAN
TAMPA, FL 33602**

**EDR Hist Auto 1022075410
N/A**

Site 16 of 29 in cluster K

**Relative:
Higher**

EDR Hist Auto

**Actual:
11 ft.**

Year:	Name:	Type:
1969	RENTZ HENRY A	Gasoline Service Stations
1970	RENTZ HENRY A	Gasoline Service Stations
1971	RENTZ HENRY A	Gasoline Service Stations
1972	RENTZ HENRY A	Gasoline Service Stations
1973	RENTZ HENRY A	Gasoline Service Stations
1974	RENTZ HENRY A	Gasoline Service Stations
1975	RENTZ HENRY A	Gasoline Service Stations

**G223
SE
1/8-1/4
0.151 mi.
795 ft.**

**USF COLLEGE OF MEDICINE
514 S CAESAR ST
TAMPA, FL**

**FL NPDES S121164860
N/A**

Site 19 of 22 in cluster G

**Relative:
Lower**

WASTEWATER:

**Actual:
4 ft.**

Name: USF COLLEGE OF MEDICINE
Address: 514 S CAESAR ST
City,State,Zip: TAMPA, FL
Facility ID: FLR20BO68
Facility Type: Construction Generic Dewatering
Status: Active - Existing, permitted facility/site for which effluent, reclaimed water or wastewater residual discharge into the environment and/or monitoring is taking place.

District Office: TLST
NPDES Permitted Site: Not reported
Environmental Interest: Not reported
Owner Type: Unknown
Permit Capacity: Not reported
Party Name: John Zemina, Kimmins
Company Name: Kimmins Contracting Corp
RP Address: 1501 E 2nd Ave
RP Address 2: Not reported
RP City,Stat,Zip: Tampa FL 33605-5005
Telephone: 8139245010
Email: jzemina@kimmins.com
Issue Date: 08/11/2017

Map ID
Direction
Distance
Elevation

MAP FINDINGS

Site

Database(s)

EDR ID Number
EPA ID Number

USF COLLEGE OF MEDICINE (Continued)

S121164860

Effective Date: 08/11/2017
Expiration Date: 08/10/2022
DOC Description: Generic Permit
Latitude Degrees: 27
Latitude Minutes: 56
Latitude Seconds: 38.58
Longitude Degrees: 82
Longitude Minutes: 26
Longitude Seconds: 57.96
Treatment: Not reported
Decode For Fstatus: Active

G224
SE
1/8-1/4
0.151 mi.
795 ft.

USF COLLEGE OF MEDICINE
514 S CAESAR ST
TAMPA, FL 33606

FINDS **1024015671**
ECHO **N/A**

Site 20 of 22 in cluster G

Relative:
Lower

FINDS:
Registry ID: 110070110845

Actual:
4 ft.

Click Here:

Environmental Interest/Information System:

US National Pollutant Discharge Elimination System (NPDES) module of the Compliance Information System (ICIS) tracks surface water permits issued under the Clean Water Act. Under NPDES, all facilities that discharge pollutants from any point source into waters of the United States are required to obtain a permit. The permit will likely contain limits on what can be discharged, impose monitoring and reporting requirements, and include other provisions to ensure that the discharge does not adversely affect water quality.

[Click this hyperlink](#) while viewing on your computer to access additional FINDS: detail in the EDR Site Report.

ECHO:

Envid: 1024015671
Registry ID: 110070110845
DFR URL: <http://echo.epa.gov/detailed-facility-report?fid=110070110845>
Name: USF COLLEGE OF MEDICINE
Address: 514 S CAESAR ST
City,State,Zip: TAMPA, FL 33606

J225
SSW
1/8-1/4
0.151 mi.
797 ft.

M.T. KELLY & RES.
334 S. WATERS ST.
TAMPA, FL

FL UIC **S110327607**
N/A

Site 13 of 13 in cluster J

Relative:
Lower

UIC:
Name: M.T. KELLY & RES.
Address: 334 S. WATERS ST.
City,State,Zip: TAMPA, FL
Facility ID: 42635
GMS ID: 4029P03571
Well Name: 001

Actual:
2 ft.

Map ID
Direction
Distance
Elevation

MAP FINDINGS

Site

Database(s)

EDR ID Number
EPA ID Number

M.T. KELLY & RES. (Continued)

S110327607

Facility Type: 5
Responsible Authority: SAME AS ABOVE
Responsible Authority Address: SAME AS ABOVE
Responsible Authority City: Not reported
Responsible Authority State: FL
Responsible Authority Zip: Not reported
Responsible Authority Tele: Not reported
Section Township Range: Not reported
Facility Status: UNABLE TO FIELD VERIFY FACILITY
Facility Status Data: 02/15/2012
Well Type: A/C RETURN-FLOW WELL (CLOSED-LOOP,NO ADDITIVES)
Injection Well Latitude: 27:56:28
Well EPA Number: FLS402900691
Injection Well Longitude: 82:27:11
Well Status: UNABLE TO FIELD VERIFY INJECTION WELL
Injection Interval Begin-End: 0-100
Depth: Not reported
Complete Date: Not reported
Date Injection Well Plugged: Not reported
MIT Date: Not reported
Start Date: Not reported
District: SWD

Q226
NE
1/8-1/4
0.151 mi.
799 ft.

TAMPA AUTO TRUCK SERVICE
1239 J F KENNEDY BLVD E
TAMPA, FL

EDR Hist Auto **1009104252**
N/A

Site 1 of 21 in cluster Q

Relative:
Higher

EDR Hist Auto

Actual:
8 ft.

Year:	Name:	Type:
1969	TAMPA AUTO TRUCK SERVICE	AUTOMOBILE REPAIRING
1974	TAMPA AUTO & TRUCK SERVICE	AUTOMOBILE REPAIRING
1978	TAMPA AUTO & TRUCK SERVICE	AUTOMOBILE REPAIRING
1983	YALE TIRE & BATTERY CO	AUTOMOBILE REPAIRING

P227
ENE
1/8-1/4
0.152 mi.
805 ft.

GARRISON STEVEDORING INC
101 S 13TH ST
TAMPA, FL 33602

FL LUST **U001355392**
FL UST **N/A**
FL AST

Site 5 of 13 in cluster P

Relative:
Lower

LUST:

Actual:
5 ft.

Name: GARRISON STEVEDORING INC
Address: 101 S 13TH ST
City,State,Zip: TAMPA, FL 33602
Region: STATE
Facility Id: 8732411
Facility Status: CLOSED
Facility Type: C - Fuel user/Non-retail
Facility Phone: (813)272-0513
Facility Cleanup Rank: Not reported
District: Southwest District
Lat/Long (dms): 27 56 45.55 / 82 26 46.46
Section: Not reported

Map ID
Direction
Distance
Elevation

MAP FINDINGS

Site

Database(s)

EDR ID Number
EPA ID Number

GARRISON STEVEDORING INC (Continued)

U001355392

Township: Not reported
Range: Not reported
Feature: Not reported
Method: UNVR
Datum: 0
Score: Not reported
Score Effective Date: Not reported
Score When Ranked: Not reported
Operator: DAVID PARSCAE
Name Update: 1999-04-28 00:00:00
Address Update: 1996-01-09 00:00:00

Petroleum Cleanup PCT Facility Score:

Facility Cleanup Status: CMPL - COMPLETED
Contact: GEORGE H. PATE
Contact Company: GARRISON STEVEDORING INC
Contact Address: PO BOX 1842
Contact City/State/Zip: TAMPA, FL 33601
Phone: (813)229-1958
Bad Address Ind: N
State: FL
Zip: 33602, 4213
Score: Not reported
Score Effective Date: Not reported
Related Party ID: 8117
Primary RP Role: ACCOUNT OWNER
RP Begin Date: 1987-04-13
RP Zip: Not reported
RP Extension: Not reported

Discharge Cleanup Summary:

Discharge Date: 4/19/1993
PCT Discharge Combined: Not reported
Cleanup Required: R - CLEANUP REQUIRED
Discharge Cleanup Status: NFA - NFA COMPLETE
Disch Cleanup Status Date: 3/29/1996
Cleanup Work Status: COMPLETED
Information Source: C - CLOSURE REPORT
Other Source Description: Not reported
Eligibility Indicator: I - INELIGIBLE
Site Manager: Not reported
Site Mgr End Date: Not reported
Tank Office: -
Discharge Date: 5/2/1995
PCT Discharge Combined: Not reported
Cleanup Required: R - CLEANUP REQUIRED
Discharge Cleanup Status: NFA - NFA COMPLETE
Disch Cleanup Status Date: 3/29/1996
Cleanup Work Status: COMPLETED
Information Source: C - CLOSURE REPORT
Other Source Description: Not reported
Eligibility Indicator: I - INELIGIBLE
Site Manager: Not reported
Site Mgr End Date: Not reported
Tank Office: -

Petroleum Cleanup Program Eligibility:

Facility ID: 8732411

Map ID
Direction
Distance
Elevation

MAP FINDINGS

Site

Database(s)

EDR ID Number
EPA ID Number

GARRISON STEVEDORING INC (Continued)

U001355392

Discharge Date: 4/19/1993
Pct Discharge Combined With: Not reported
Cleanup Required: R - CLEANUP REQUIRED
Discharge Cleanup Status: NFA - NFA COMPLETE
Disch Cleanup Status Date: 3/29/1996
Cleanup Work Status: COMPLETED
Information Source: Not reported
Other Source Description: Not reported
Application Received Date: Not reported
Cleanup Program: C - PETROLEUM CLEANUP PARTICIPATION PROGRAM
Eligibility Status: Not reported
Elig Status Date: Not reported
Letter Of Intent Date: Not reported
Redetermined: Not reported
Inspection Date: Not reported
Site Manager: Not reported
Site Mgr End Date: Not reported
Tank Office: -
Deductible Amount: Not reported
Deductible Paid To Date: Not reported
Co-Pay Amount: Not reported
Co-Pay Paid To Date: Not reported
Cap Amount: 0
Facility ID: 8732411
Discharge Date: 5/2/1995
Pct Discharge Combined With: Not reported
Cleanup Required: R - CLEANUP REQUIRED
Discharge Cleanup Status: NFA - NFA COMPLETE
Disch Cleanup Status Date: 3/29/1996
Cleanup Work Status: COMPLETED
Information Source: Not reported
Other Source Description: Not reported
Application Received Date: Not reported
Cleanup Program: O - OTHER
Eligibility Status: Not reported
Elig Status Date: Not reported
Letter Of Intent Date: Not reported
Redetermined: Not reported
Inspection Date: Not reported
Site Manager: Not reported
Site Mgr End Date: Not reported
Tank Office: -
Deductible Amount: Not reported
Deductible Paid To Date: Not reported
Co-Pay Amount: Not reported
Co-Pay Paid To Date: Not reported
Cap Amount: 0

Task Information:
District: SWD
Facility ID: 8732411
Facility Status: CLOSED
Facility Type: C - Fuel user/Non-retail -
County: HILLSBOROUGH
County ID: 29
Cleanup Eligibility Status: I
Source Effective Date: 03-29-1996
Discharge Date: 04-19-1993

Map ID
Direction
Distance
Elevation

MAP FINDINGS

Site

Database(s)

EDR ID Number
EPA ID Number

GARRISON STEVEDORING INC (Continued)

U001355392

Cleanup Required:	R - CLEANUP REQUIRED
Discharge Cleanup Status:	NFA - NFA COMPLETE
Disch Cleanup Status Date:	03-29-1996
SRC Action Type:	NFA - NO FURTHER ACTION
SRC Submit Date:	03-06-1996
SRC Review Date:	03-19-1996
SRC Completion Status:	A - APPROVED
SRC Issue Date:	03-29-1996
SRC Comment:	Not reported
Cleanup Work Status:	COMPLETED
Site Mgr:	Not reported
Site Mgr End Date:	Not reported
Tank Office:	-
SR Task ID:	46054
SR Cleanup Responsible:	RP - RESPONSIBLE PARTY
SR Funding Eligibility Type:	-
SR Actual Cost:	Not reported
SR Completion Date:	10-01-1995
SR Payment Date:	Not reported
SR Oral Date:	Not reported
SR Written Date:	06-04-1993
SR Soil Removal:	Y
SR Free Product Removal:	Not reported
SR Soil Tonnage Removed:	256
SR Soil Treatment:	Not reported
SR Other Treatment:	Not reported
SR Alternate Proc Received Date:	Not reported
SR Alternate Procedure Status:	Not reported
SR Alternate Procedure Status Date:	Not reported
SR Alternate Procedure Comments:	Not reported
SA Task ID:	46055
SA Cleanup Responsible:	RP - RESPONSIBLE PARTY
SA Funding Eligibility Type:	-
SA Actual Cost:	Not reported
SA Completion Date:	03-15-1996
SA Payment Date:	Not reported
RAP Task ID:	46056
RAP Cleanup Responsible ID:	NA - NOT APPLICABLE
RAP Funding Eligibility Type:	-
RAP Actual Cost:	Not reported
RAP Completion Date:	Not reported
RAP Payment Date:	Not reported
RAP Last Order Approved:	Not reported
RA Task ID:	46057
RA Cleanup Responsible:	NA - NOT APPLICABLE
RA Funding Eligibility Type:	-
RA Years to Complete:	Not reported
RA Actual Cost:	Not reported
District:	SWD
Facility ID:	8732411
Facility Status:	CLOSED
Facility Type:	C - Fuel user/Non-retail -
County:	HILLSBOROUGH
County ID:	29
Cleanup Eligibility Status:	I
Source Effective Date:	03-29-1996
Discharge Date:	05-02-1995

Map ID
Direction
Distance
Elevation

MAP FINDINGS

Site

Database(s)

EDR ID Number
EPA ID Number

GARRISON STEVEDORING INC (Continued)

U001355392

Cleanup Required:	R - CLEANUP REQUIRED
Discharge Cleanup Status:	NFA - NFA COMPLETE
Disch Cleanup Status Date:	03-29-1996
SRC Action Type:	NFA - NO FURTHER ACTION
SRC Submit Date:	03-06-1996
SRC Review Date:	03-19-1996
SRC Completion Status:	A - APPROVED
SRC Issue Date:	03-29-1996
SRC Comment:	Not reported
Cleanup Work Status:	COMPLETED
Site Mgr:	Not reported
Site Mgr End Date:	Not reported
Tank Office:	-
SR Task ID:	Not reported
SR Cleanup Responsible:	-
SR Funding Eligibility Type:	-
SR Actual Cost:	Not reported
SR Completion Date:	Not reported
SR Payment Date:	Not reported
SR Oral Date:	Not reported
SR Written Date:	Not reported
SR Soil Removal:	Not reported
SR Free Product Removal:	Not reported
SR Soil Tonnage Removed:	Not reported
SR Soil Treatment:	Not reported
SR Other Treatment:	Not reported
SR Alternate Proc Received Date:	Not reported
SR Alternate Procedure Status:	Not reported
SR Alternate Procedure Status Date:	Not reported
SR Alternate Procedure Comments:	Not reported
SA Task ID:	71111
SA Cleanup Responsible:	-
SA Funding Eligibility Type:	-
SA Actual Cost:	Not reported
SA Completion Date:	Not reported
SA Payment Date:	Not reported
RAP Task ID:	Not reported
RAP Cleanup Responsible ID:	-
RAP Funding Eligibility Type:	-
RAP Actual Cost:	Not reported
RAP Completion Date:	Not reported
RAP Payment Date:	Not reported
RAP Last Order Approved:	Not reported
RA Task ID:	71112
RA Cleanup Responsible:	-
RA Funding Eligibility Type:	-
RA Years to Complete:	0
RA Actual Cost:	Not reported

[Click here for Florida Oculus:](#)

UST:

Facility Id:	8732411
Facility Status:	CLOSED
Type Description:	Fuel user/Non-retail
Facility Phone:	8132720513
Region:	STATE

Map ID
Direction
Distance
Elevation

MAP FINDINGS

Site

Database(s)

EDR ID Number
EPA ID Number

GARRISON STEVEDORING INC (Continued)

U001355392

Positioning Method: UNVR
Lat/Long (dms): 27 56 48 / 82 26 46

Owner:
Owner Id: 8117
Owner Name: GARRISON STEVEDORING INC
Owner Address: PO BOX 1842
Owner Address 2: Not reported
Owner City,St,Zip: TAMPA, FL 33601
Owner Contact: GEORGE H. PATE
Owner Phone: 8132291958

Tank Info:
Name: GARRISON STEVEDORING INC
Address: 101 S 13TH ST
City: TAMPA
Zip: 33602
Tank Id: 1
Status: Removed
Status Date: 04/30/1993
Install Date: 6/1/1986
Substance: Unleaded gas
Content Description: Unleaded Gas
Gallons: 5000
Vessel Indicator: TANK
Tank Location: UNDERGROUND
DEP Contractor: P

Name: GARRISON STEVEDORING INC
Address: 101 S 13TH ST
City: TAMPA
Zip: 33602
Tank Id: 2
Status: Removed
Status Date: 04/30/1993
Install Date: 6/1/1986
Substance: Vehicular diesel
Content Description: Vehicular Diesel
Gallons: 5000
Vessel Indicator: TANK
Tank Location: UNDERGROUND
DEP Contractor: P

Name: GARRISON STEVEDORING INC
Address: 101 S 13TH ST
City: TAMPA
Zip: 33602
Tank Id: 3
Status: Removed
Status Date: 06/01/1995
Install Date: Not reported
Substance: Unleaded gas
Content Description: Unleaded Gas
Gallons: 500
Vessel Indicator: TANK
Tank Location: UNDERGROUND
DEP Contractor: P

Map ID
Direction
Distance
Elevation

MAP FINDINGS

Site

Database(s)

EDR ID Number
EPA ID Number

GARRISON STEVEDORING INC (Continued)

U001355392

[Click here for Florida Oculus:](#)

AST:

Name: GARRISON STEVEDORING INC
Address: 101 S 13TH ST
Facility ID: 8732411
Facility Status: CLOSED
Type Description: Fuel user/Non-retail
Facility Phone: 8132720513
DEP Contractor Own: P
Region: STATE
Positioning Method: UNVR
Lat/Long (dms): 27 56 48 / 82 26 46

Owner:

Owner Id: 8117
Owner Name: GARRISON STEVEDORING INC
Owner Address: PO BOX 1842
Owner Address 2: Not reported
Owner City,St,Zip: TAMPA, FL 33601
Owner Contact: GEORGE H. PATE
Owner Phone: 8132291958

Tank Id: 4
Status: Removed
Status Date: 11/01/1995
Install Date: Not reported
Substance: Waste oil
Content Description: Waste Oil
Gallons: 950
Tank Location: ABOVEGROUND

[Click here for Florida Oculus:](#)

O228
NNE
1/8-1/4
0.153 mi.
808 ft.

BAY DRUM & STEEL INC
1211 E MADISON ST
TAMPA, FL 33602

RCRA NonGen / NLR
FINDS
ECHO

1000460754
FLD984184309

Site 4 of 25 in cluster O

Relative:
Higher

Actual:
10 ft.

RCRA NonGen / NLR:

Date Form Received by Agency: 1997-10-01 00:00:00.0
Handler Name: BAY DRUM & STEEL INC
Handler Address: 1211 E MADISON ST
Handler City,State,Zip: TAMPA, FL 33602-3661
EPA ID: FLD984184309
Contact Name: GARY BLAKE
Contact Address: E MADISON ST
Contact City,State,Zip: TAMPA, FL 33602-3661
Contact Telephone: 813-247-1144
Contact Fax: Not reported
Contact Email: Not reported
Contact Title: OWNER
EPA Region: 04
Land Type: Private

Map ID
Direction
Distance
Elevation

MAP FINDINGS

Site

Database(s)

EDR ID Number
EPA ID Number

BAY DRUM & STEEL INC (Continued)

1000460754

Federal Waste Generator Description:	Not a generator, verified
Non-Notifier:	Not reported
Biennial Report Cycle:	Not reported
Accessibility:	Not reported
Active Site Indicator:	Not reported
State District Owner:	FL
State District:	SW
Mailing Address:	E MADISON ST
Mailing City,State,Zip:	TAMPA, FL 33602-3661
Owner Name:	GARY BLAKE
Owner Type:	Private
Operator Name:	Not reported
Operator Type:	Not reported
Short-Term Generator Activity:	No
Importer Activity:	No
Mixed Waste Generator:	No
Transporter Activity:	No
Transfer Facility Activity:	No
Recycler Activity with Storage:	No
Small Quantity On-Site Burner Exemption:	No
Smelting Melting and Refining Furnace Exemption:	No
Underground Injection Control:	No
Off-Site Waste Receipt:	No
Universal Waste Indicator:	No
Universal Waste Destination Facility:	No
Federal Universal Waste:	No
Active Site Fed-Reg Treatment Storage and Disposal Facility:	Not reported
Active Site Converter Treatment storage and Disposal Facility:	Not reported
Active Site State-Reg Treatment Storage and Disposal Facility:	Not reported
Active Site State-Reg Handler:	---
Federal Facility Indicator:	Not reported
Hazardous Secondary Material Indicator:	NN
Sub-Part K Indicator:	Not reported
Commercial TSD Indicator:	No
Treatment Storage and Disposal Type:	Not reported
2018 GPRA Permit Baseline:	Not on the Baseline
2018 GPRA Renewals Baseline:	Not on the Baseline
Permit Renewals Workload Universe:	Not reported
Permit Workload Universe:	Not reported
Permit Progress Universe:	Not reported
Post-Closure Workload Universe:	Not reported
Closure Workload Universe:	Not reported
202 GPRA Corrective Action Baseline:	No
Corrective Action Workload Universe:	No
Subject to Corrective Action Universe:	No
Non-TSDFs Where RCRA CA has Been Imposed Universe:	No
TSDFs Potentially Subject to CA Under 3004 (u)/(v) Universe:	No
TSDFs Only Subject to CA under Discretionary Auth Universe:	No
Corrective Action Priority Ranking:	No NCAPS ranking
Environmental Control Indicator:	No
Institutional Control Indicator:	No
Human Exposure Controls Indicator:	N/A
Groundwater Controls Indicator:	N/A
Operating TSDF Universe:	Not reported
Full Enforcement Universe:	Not reported
Significant Non-Complier Universe:	No
Unaddressed Significant Non-Complier Universe:	No

Map ID
Direction
Distance
Elevation

MAP FINDINGS

Site

Database(s)

EDR ID Number
EPA ID Number

BAY DRUM & STEEL INC (Continued)

1000460754

Addressed Significant Non-Complier Universe:	No
Significant Non-Complier With a Compliance Schedule Universe:	No
Financial Assurance Required:	Not reported
Handler Date of Last Change:	2011-06-23 16:56:54.0
Recognized Trader-Importer:	No
Recognized Trader-Exporter:	No
Importer of Spent Lead Acid Batteries:	No
Exporter of Spent Lead Acid Batteries:	No
Recycler Activity Without Storage:	Not reported
Manifest Broker:	Not reported
Sub-Part P Indicator:	No

Hazardous Waste Summary:

Waste Code:	D001
Waste Description:	IGNITABLE WASTE

Handler - Owner Operator:

Owner/Operator Indicator:	Owner
Owner/Operator Name:	GARY BLAKE
Legal Status:	Private
Date Became Current:	1996-10-18 00:00:00.
Date Ended Current:	Not reported
Owner/Operator Address:	1211 E MADISON ST
Owner/Operator City,State,Zip:	TAMPA, FL 33602-3661
Owner/Operator Telephone:	Not reported
Owner/Operator Telephone Ext:	Not reported
Owner/Operator Fax:	Not reported
Owner/Operator Email:	Not reported

Owner/Operator Indicator:	Owner
Owner/Operator Name:	GARY BLAKE
Legal Status:	Private
Date Became Current:	1996-10-18 00:00:00.
Date Ended Current:	Not reported
Owner/Operator Address:	1211 E MADISON ST
Owner/Operator City,State,Zip:	TAMPA, FL 33602-3661
Owner/Operator Telephone:	Not reported
Owner/Operator Telephone Ext:	Not reported
Owner/Operator Fax:	Not reported
Owner/Operator Email:	Not reported

Historic Generators:

Receive Date:	1997-10-01 00:00:00.0
Handler Name:	BAY DRUM & STEEL INC
Federal Waste Generator Description:	Not a generator, verified
State District Owner:	FL
Large Quantity Handler of Universal Waste:	No
Recognized Trader Importer:	No
Recognized Trader Exporter:	No
Spent Lead Acid Battery Importer:	No
Spent Lead Acid Battery Exporter:	No
Current Record:	Yes
Non Storage Recycler Activity:	Not reported
Electronic Manifest Broker:	Not reported

Map ID
Direction
Distance
Elevation

MAP FINDINGS

Site

Database(s)

EDR ID Number
EPA ID Number

BAY DRUM & STEEL INC (Continued)

1000460754

Receive Date:	1990-11-15 00:00:00.0
Handler Name:	BAY DRUM & STEEL INC
Federal Waste Generator Description:	Small Quantity Generator
State District Owner:	FL
Large Quantity Handler of Universal Waste:	No
Recognized Trader Importer:	No
Recognized Trader Exporter:	No
Spent Lead Acid Battery Importer:	No
Spent Lead Acid Battery Exporter:	No
Current Record:	No
Non Storage Recycler Activity:	Not reported
Electronic Manifest Broker:	Not reported

List of NAICS Codes and Descriptions:

NAICS Codes:	No NAICS Codes Found
--------------	----------------------

Facility Has Received Notices of Violation:

Found Violation:	No
Agency Which Determined Violation:	Not reported
Violation Short Description:	Not reported
Date Violation was Determined:	Not reported
Actual Return to Compliance Date:	Not reported
Return to Compliance Qualifier:	Not reported
Violation Responsible Agency:	Not reported
Scheduled Compliance Date:	Not reported
Enforcement Identifier:	Not reported
Date of Enforcement Action:	Not reported
Enforcement Responsible Agency:	Not reported
Enforcement Docket Number:	Not reported
Enforcement Attorney:	Not reported
Corrective Action Component:	Not reported
Appeal Initiated Date:	Not reported
Appeal Resolution Date:	Not reported
Disposition Status Date:	Not reported
Disposition Status:	Not reported
Disposition Status Description:	Not reported
Consent/Final Order Sequence Number:	Not reported
Consent/Final Order Respondent Name:	Not reported
Consent/Final Order Lead Agency:	Not reported
Enforcement Type:	Not reported
Enforcement Responsible Person:	Not reported
Enforcement Responsible Sub-Organization:	Not reported
SEP Sequence Number:	Not reported
SEP Expenditure Amount:	Not reported
SEP Scheduled Completion Date:	Not reported
SEP Actual Date:	Not reported
SEP Defaulted Date:	Not reported
SEP Type:	Not reported
SEP Type Description:	Not reported
Proposed Amount:	Not reported
Final Monetary Amount:	Not reported
Paid Amount:	Not reported
Final Count:	Not reported
Final Amount:	Not reported

Found Violation:	Yes
------------------	-----

Map ID
Direction
Distance
Elevation

MAP FINDINGS

Site

Database(s)

EDR ID Number
EPA ID Number

BAY DRUM & STEEL INC (Continued)

1000460754

Agency Which Determined Violation:	State
Violation Short Description:	Used Oil - Generators
Date Violation was Determined:	1995-12-19 00:00:00.0
Actual Return to Compliance Date:	1996-01-12 00:00:00.0
Return to Compliance Qualifier:	Unverifiable
Violation Responsible Agency:	State
Scheduled Compliance Date:	Not reported
Enforcement Identifier:	105
Date of Enforcement Action:	1995-12-19 00:00:00.0
Enforcement Responsible Agency:	State
Enforcement Docket Number:	Not reported
Enforcement Attorney:	Not reported
Corrective Action Component:	No
Appeal Initiated Date:	Not reported
Appeal Resolution Date:	Not reported
Disposition Status Date:	Not reported
Disposition Status:	Not reported
Disposition Status Description:	Not reported
Consent/Final Order Sequence Number:	Not reported
Consent/Final Order Respondent Name:	Not reported
Consent/Final Order Lead Agency:	Not reported
Enforcement Type:	Not reported
Enforcement Responsible Person:	TBD
Enforcement Responsible Sub-Organization:	SW
SEP Sequence Number:	Not reported
SEP Expenditure Amount:	Not reported
SEP Scheduled Completion Date:	Not reported
SEP Actual Date:	Not reported
SEP Defaulted Date:	Not reported
SEP Type:	Not reported
SEP Type Description:	Not reported
Proposed Amount:	Not reported
Final Monetary Amount:	Not reported
Paid Amount:	Not reported
Final Count:	Not reported
Final Amount:	Not reported
Found Violation:	Yes
Agency Which Determined Violation:	State
Violation Short Description:	State Statute or Regulation
Date Violation was Determined:	1995-12-19 00:00:00.0
Actual Return to Compliance Date:	1996-01-12 00:00:00.0
Return to Compliance Qualifier:	Unverifiable
Violation Responsible Agency:	State
Scheduled Compliance Date:	Not reported
Enforcement Identifier:	105
Date of Enforcement Action:	1995-12-19 00:00:00.0
Enforcement Responsible Agency:	State
Enforcement Docket Number:	Not reported
Enforcement Attorney:	Not reported
Corrective Action Component:	No
Appeal Initiated Date:	Not reported
Appeal Resolution Date:	Not reported
Disposition Status Date:	Not reported
Disposition Status:	Not reported
Disposition Status Description:	Not reported
Consent/Final Order Sequence Number:	Not reported

Map ID
Direction
Distance
Elevation

MAP FINDINGS

Site

Database(s)

EDR ID Number
EPA ID Number

BAY DRUM & STEEL INC (Continued)

1000460754

Consent/Final Order Respondent Name:	Not reported
Consent/Final Order Lead Agency:	Not reported
Enforcement Type:	Not reported
Enforcement Responsible Person:	TBD
Enforcement Responsible Sub-Organization:	SW
SEP Sequence Number:	Not reported
SEP Expenditure Amount:	Not reported
SEP Scheduled Completion Date:	Not reported
SEP Actual Date:	Not reported
SEP Defaulted Date:	Not reported
SEP Type:	Not reported
SEP Type Description:	Not reported
Proposed Amount:	Not reported
Final Monetary Amount:	Not reported
Paid Amount:	Not reported
Final Count:	Not reported
Final Amount:	Not reported

Evaluation Action Summary:

Evaluation Date:	1995-11-08 00:00:00.0
Evaluation Responsible Agency:	State
Found Violation:	No
Evaluation Type Description:	COMPLIANCE EVALUATION INSPECTION ON-SITE
Evaluation Responsible Person Identifier:	TBD
Evaluation Responsible Sub-Organization:	SW
Actual Return to Compliance Date:	Not reported
Scheduled Compliance Date:	Not reported
Date of Request:	Not reported
Date Response Received:	Not reported
Request Agency:	Not reported
Former Citation:	Not reported

Evaluation Date:	1995-12-19 00:00:00.0
Evaluation Responsible Agency:	State
Found Violation:	Yes
Evaluation Type Description:	COMPLIANCE EVALUATION INSPECTION ON-SITE
Evaluation Responsible Person Identifier:	TBD
Evaluation Responsible Sub-Organization:	SW
Actual Return to Compliance Date:	1996-01-12 00:00:00.0
Scheduled Compliance Date:	Not reported
Date of Request:	Not reported
Date Response Received:	Not reported
Request Agency:	Not reported
Former Citation:	Not reported

Evaluation Date:	1995-12-19 00:00:00.0
Evaluation Responsible Agency:	State
Found Violation:	Yes
Evaluation Type Description:	COMPLIANCE EVALUATION INSPECTION ON-SITE
Evaluation Responsible Person Identifier:	TBD
Evaluation Responsible Sub-Organization:	SW
Actual Return to Compliance Date:	1996-01-12 00:00:00.0
Scheduled Compliance Date:	Not reported
Date of Request:	Not reported
Date Response Received:	Not reported
Request Agency:	Not reported
Former Citation:	Not reported

Map ID
Direction
Distance
Elevation

MAP FINDINGS

Site

Database(s)

EDR ID Number
EPA ID Number

BAY DRUM & STEEL INC (Continued)

1000460754

FINDS:

Registry ID: 110005598031

Click Here:

Environmental Interest/Information System:

RCRAInfo is a national information system that supports the Resource Conservation and Recovery Act (RCRA) program through the tracking of events and activities related to facilities that generate, transport, and treat, store, or dispose of hazardous waste. RCRAInfo allows RCRA program staff to track the notification, permit, compliance, and corrective action activities required under RCRA. Florida Environmental System Today Application (FIESTA) Data Maintenance (FDM) system maintains entity, environmental interest and affiliation data for the State of Florida.

[Click this hyperlink](#) while viewing on your computer to access additional FINDS: detail in the EDR Site Report.

ECHO:

Envid: 1000460754
Registry ID: 110005598031
DFR URL: <http://echo.epa.gov/detailed-facility-report?fid=110005598031>
Name: BAY DRUM & STEEL INC
Address: 1211 E MADISON ST
City,State,Zip: TAMPA, FL 33602

O229 LANG MOTOR COMPANY
NNE 1211 E MADISON ST
1/8-1/4 TAMPA, FL

EDR Hist Auto 1009103233
N/A

0.153 mi.
808 ft.

Site 5 of 25 in cluster O

Relative: EDR Hist Auto
Higher

Actual:
10 ft.

Year:	Name:	Type:
1978	LANG MOTOR CO	AUTOMOBILE REPAIRING
1978	LANG MOTOR CO INC	General Automotive Repair Shops
1979	LANG MOTOR CO INC	General Automotive Repair Shops
1980	LANG MOTOR CO INC	General Automotive Repair Shops
1982	LANG MOTOR CO INC	General Automotive Repair Shops
1983	LANG MOTOR COMPANY	AUTOMOBILE REPAIRING
1983	LANG MOTOR CO INC	General Automotive Repair Shops
1985	LANG MOTOR CO INC	General Automotive Repair Shops
1986	LANG MOTOR CO INC	General Automotive Repair Shops

O230 GRAND CENTRAL AT KENNEDY
NNE 1211 EAST MADISON ST
1/8-1/4 TAMPA, FL 33605

FL DWM CONTAM S113720665
FL RESP PARTY N/A

0.153 mi.
808 ft.

Site 6 of 25 in cluster O

Relative: DWM CONTAM:
Higher

Actual:
10 ft.

Name: GRAND CENTRAL AT KENNEDY
Address: 1211 EAST MADISON ST
City,State,Zip: TAMPA, FL
Program Site Id: ERIC_13911

Map ID
Direction
Distance
Elevation

MAP FINDINGS

Site

Database(s)

EDR ID Number
EPA ID Number

GRAND CENTRAL AT KENNEDY (Continued)

S113720665

Lat DD: 27
Lat MM: 57
Lat SS: 3.67
Long DD: 82
Long MM: 26
Long SS: 48.884
Office/ District: SWD
Program Area: RESPONSPARTY
Priority Score: Not reported
Datum: WGS84
Method: DPHO
Facility Status: Closed
Facility Type: Not reported
Score Effective Date: Not reported
Score When Ranked: Not reported
Rank: Not reported
Operator: Not reported
Phone: Not reported
Name Changed: Not reported
Addr Changed: Not reported
Related Party ID: Not reported
Primary RP Role: Not reported
RP Begin Date: Not reported
RP Name: Not reported
RP Address1: Not reported
RP Address2: Not reported
RP City: Not reported
RP State: Not reported
RP Zip5: Not reported
RP Zip4: Not reported
Contact: Not reported
RP Phone: Not reported
RP Extension: Not reported
Site Manager: John R. Sego

RESP PARTY:

Name: GRAND CENTRAL AT KENNEDY
Address: 1211 EAST MADISON ST
City,State,Zip: TAMPA, FL 33605
District: Southwest District
Site Id: 282204
Project Id: 308374
Site Status: CLOSED
Project Manager: SEGO_JR
OGC Case Number: Not reported
Initial Date Received: 09/04/2007
Contaminants: GW: Se; soil: PCE, TRPH, xylene, naphthalene, and arsenic
Offsite Cont Impact: N
Priority Score: Not reported
Datum: WGS84
Method ID: DPHO
Feature: Not reported
Object Of Interest: CAP_RAP SITE
Proximity To Object: APPRX
Collect Username: BELL_SC
Collect Affiliation: Florida Department of Environmental Protection
Collect Program Id: CL

Map ID
Direction
Distance
Elevation

MAP FINDINGS

Site

Database(s)

EDR ID Number
EPA ID Number

GRAND CENTRAL AT KENNEDY (Continued)

S113720665

Collect Date: 05/29/2009
Map Series Used: 2004_DOQQ
Map Source Scale: 5000
Interpolation Scale: 5000
Coordinate Accuracy Id: 3
Verify Method Id: DPHO
Verifier Username: SEGO_JR
Verifier Affiliation: FL DEPARTMENT OF ENVIRONMENTAL PROTECTION
Verifying Program Id: CL
Verification Date: 05/29/2009
Decode for District: Southwest District
Decode for Datum: Geodetic Survey of 1984
Decode for Method: Digital Aerial Photography With Ground Control
Decode for Off Site COC: No, the best available evidence (such as completed SAR) demonstrates that contamination above applicable standards or criteria DOES NOT extend offsite.
Decode for V_Method: Digital Aerial Photography With Ground Control
Latitude/Longitude (deg/min/sec): 27 57 / 82 26

**O231
NNE
1/8-1/4
0.153 mi.
808 ft.**

**FIVE STAR TOURS
1211 E MADISON ST
TAMPA, FL**

**FL RGA LUST S115175678
N/A**

Site 7 of 25 in cluster O

**Relative:
Higher
Actual:
10 ft.**

RGA LUST:

2012	FIVE STAR TOURS	1211 E MADISON ST
2011	FIVE STAR TOURS	1211 E MADISON ST
2010	FIVE STAR TOURS	1211 E MADISON ST
2009	FIVE STAR TOURS	1211 E MADISON ST
2008	FIVE STAR TOURS	1211 E MADISON ST
2007	FIVE STAR TOURS	1211 E MADISON ST
2006	FIVE STAR TOURS	1211 E MADISON ST
2005	FIVE STAR TOURS	1211 E MADISON ST
2004	FIVE STAR TOURS	1211 E MADISON ST
2003	FIVE STAR TOURS	1211 E MADISON ST
2002	FIVE STAR TOURS	1211 E MADISON ST
2001	FIVE STAR TOURS	1211 E MADISON ST
2000	FIVE STAR TOURS	1211 E MADISON ST
1999	FIVE STAR TOURS	1211 E MADISON ST
1998	FIVE STAR TOURS	1211 E MADISON ST

**K232
NW
1/8-1/4
0.157 mi.
829 ft.**

**JOLIE CLEANERS
210 N MORGAN ST
TAMPA, FL 33602**

**EDR Hist Cleaner 1020015071
N/A**

Site 17 of 29 in cluster K

**Relative:
Higher
Actual:
10 ft.**

EDR Hist Cleaner

Year:	Name:	Type:
2010	JOLIE CLEANERS	Drycleaning Plants, Except Rugs
2011	JOLIE CLEANERS	Drycleaning Plants, Except Rugs
2012	JOLIE CLEANERS	Drycleaning Plants, Except Rugs
2013	JOLIE CLEANERS	Drycleaning Plants, Except Rugs
2014	JOLIE CLEANERS	Drycleaning Plants, Except Rugs

Map ID
Direction
Distance
Elevation

MAP FINDINGS

Site

Database(s)

EDR ID Number
EPA ID Number

F233
ENE
1/8-1/4
0.160 mi.
844 ft.
934-940 CHANNELSIDE DRIVE
940 CHANNELSIDE DRIVE
TAMPA, FL 33602
Site 18 of 22 in cluster F

FL DWM CONTAM
FL RESP PARTY
S117359183
N/A

Relative:
Lower

Actual:
6 ft.

DWM CONTAM:
Name: 934-940 CHANNELSIDE DRIVE
Address: 940 CHANNELSIDE DRIVE
City,State,Zip: TAMPA, FL
Program Site Id: ERIC_13996
Lat DD: 27
Lat MM: 56
Lat SS: 54.3094
Long DD: 82
Long MM: 26
Long SS: 45.5847
Office/ District: SWD
Program Area: RESPONSPARTY
Priority Score: Not reported
Datum: NAD83
Method: DPHO
Facility Status: Closed
Facility Type: Not reported
Score Effective Date: Not reported
Score When Ranked: Not reported
Rank: Not reported
Operator: MATTHEW BERNSTEIN
Phone: (305)688-9613
Name Changed: 2020-11-02 00:00:00
Addr Changed: Not reported
Related Party ID: Not reported
Primary RP Role: Not reported
RP Begin Date: Not reported
RP Name: Not reported
RP Address1: Not reported
RP Address2: Not reported
RP City: Not reported
RP State: Not reported
RP Zip5: Not reported
RP Zip4: Not reported
Contact: Not reported
RP Phone: Not reported
RP Extension: Not reported
Site Manager: John R. Sego

RESP PARTY:

Name: 934-940 CHANNELSIDE DRIVE
Address: 940 CHANNELSIDE DRIVE
City,State,Zip: TAMPA, FL 33602
District: Southwest District
Site Id: 322355
Project Id: 339443
Site Status: CLOSED
Project Manager: SEGO_JR
OGC Case Number: Not reported
Initial Date Received: 11/07/2013
Contaminants: Not reported
Offsite Cont Impact: N

Map ID
Direction
Distance
Elevation

MAP FINDINGS

Site

Database(s)

EDR ID Number
EPA ID Number

934-940 CHANNELSIDE DRIVE (Continued)

S117359183

Priority Score: Not reported
Datum: NAD83
Method ID: DPHO
Feature: Not reported
Object Of Interest: CAP_RAP SITE
Proximity To Object: APPRX
Collect Username: SEGO_JR
Collect Affiliation: Florida Department of Environmental Protection
Collect Program Id: CL
Collect Date: 11/07/2013
Map Series Used: IMAGERY_04_09
Map Source Scale: 5000
Interpolation Scale: 5000
Coordinate Accuracy Id: 3
Verify Method Id: DPHO
Verifier Username: SEGO_JR
Verifier Affiliation: FL DEPARTMENT OF ENVIRONMENTAL PROTECTION
Verifying Program Id: CL
Verification Date: 11/07/2013
Decode for District: Southwest District
Decode for Datum: North American Datum of 1983
Decode for Method: Digital Aerial Photography With Ground Control
Decode for Off Site COC: No, the best available evidence (such as completed SAR) demonstrates that contamination above applicable standards or criteria DOES NOT extend offsite.
Decode for V_Method: Digital Aerial Photography With Ground Control
Latitude/Longitude (deg/min/sec): 27 56 / 82 26

K234 FIRESTONE #1889-004146
North 900 E KENNEDY BLVD
1/8-1/4 TAMPA, FL 33602
0.160 mi.
844 ft. Site 18 of 29 in cluster K

FL LUST U001355452
FL UST N/A
FL CLEANUP SITES
FL DWM CONTAM

Relative: LUST:
Higher Name: FIRESTONE #1889-004146
Actual: Address: 900 E KENNEDY BLVD
16 ft. City,State,Zip: TAMPA, FL 33602
Region: STATE
Facility Id: 8733809
Facility Status: OPEN
Facility Type: C - Fuel user/Non-retail
Facility Phone: (813)229-2626
Facility Cleanup Rank: 7728
District: Southwest District
Lat/Long (dms): 27 56 59.62 / 82 27 9.89
Section: Not reported
Township: Not reported
Range: Not reported
Feature: Not reported
Method: UNVR
Datum: 0
Score: 10
Score Effective Date: 2008-11-13 00:00:00
Score When Ranked: 12
Operator: FIRESTONE
Name Update: Not reported
Address Update: Not reported

Map ID
Direction
Distance
Elevation

MAP FINDINGS

Site

Database(s)

EDR ID Number
EPA ID Number

FIRESTONE #1889-004146 (Continued)

U001355452

Petroleum Cleanup PCT Facility Score:

Facility Cleanup Status: ONGO - ONGOING
Contact: DEBRA HAMLIN
Contact Company: BFS RETAIL & COMMERCIAL OPERATIONS LLC
Contact Address: 535 MARRIOTT DR
Contact City/State/Zip: NASHVILLE, TN 37214
Phone: (630)259-9379
Bad Address Ind: N
State: FL
Zip: 33602, 3508
Score: 10
Score Effective Date: 2008-11-13 00:00:00
Related Party ID: 54876
Primary RP Role: ACCOUNT OWNER
RP Begin Date: 2006-09-08
RP Zip: 5092
RP Extension: Not reported

Discharge Cleanup Summary:

Discharge Date: 12/22/1988
PCT Discharge Combined: Not reported
Cleanup Required: R - CLEANUP REQUIRED
Discharge Cleanup Status: SA - SA ONGOING
Disch Cleanup Status Date: 10/18/1990
Cleanup Work Status: ACTIVE
Information Source: E - EDI
Other Source Description: Not reported
Eligibility Indicator: E - ELIGIBLE
Site Manager: BURICH_T
Site Mgr End Date: Not reported
Tank Office: PCLP29 - HILLSBOROUGH ENVIRONMENTAL PROTECTION COMMISSION

Petroleum Cleanup Program Eligibility:

Facility ID: 8733809
Discharge Date: 12/22/1988
Pct Discharge Combined With: Not reported
Cleanup Required: R - CLEANUP REQUIRED
Discharge Cleanup Status: SA - SA ONGOING
Disch Cleanup Status Date: 10/18/1990
Cleanup Work Status: INACTIVE
Information Source: Not reported
Other Source Description: Not reported
Application Received Date: Not reported
Cleanup Program: E - EARLY DETECTION INCENTIVE
Eligibility Status: Not reported
Elig Status Date: Not reported
Letter Of Intent Date: Not reported
Redetermined: Not reported
Inspection Date: Not reported
Site Manager: BURICH_T
Site Mgr End Date: Not reported
Tank Office: PCLP29 - HILLSBOROUGH ENVIRONMENTAL PROTECTION COMMISSION
Deductible Amount: Not reported
Deductible Paid To Date: Not reported
Co-Pay Amount: Not reported
Co-Pay Paid To Date: Not reported
Cap Amount: 0

Map ID
Direction
Distance
Elevation

MAP FINDINGS

Site

Database(s)

EDR ID Number
EPA ID Number

FIRESTONE #1889-004146 (Continued)

U001355452

Contaminated Media:

Discharge Date: 12/22/1988
Pct Discharge Combined With: Not reported
Cleanup Required: R - CLEANUP REQUIRED
Discharge Cleanup Status: SA - SA ONGOING
Disch Cleanup Status Date: 10/18/1990
Cleanup Work Status: INACTIVE
Information Source: E - EDI
Other Source Description: Not reported
Elig Indicator: E - ELIGIBLE
Site Manager: BURICH_T
Site Mgr End Date: Not reported
Tank Office: PCLP29 - HILLSBOROUGH ENVIRONM
Contaminated Drinking Wells: 0
Contaminated Monitoring Well: Yes
Contaminated Soil: Yes
Contaminated Surface Water: No
Contaminated Ground Water: Yes
Pollutant: A - Leaded Gas
Pollutant Other Description: Not reported
Gallons Discharged: Not reported
Discharge Date: 12/22/1988
Pct Discharge Combined With: Not reported
Cleanup Required: R - CLEANUP REQUIRED
Discharge Cleanup Status: SA - SA ONGOING
Disch Cleanup Status Date: 10/18/1990
Cleanup Work Status: INACTIVE
Information Source: E - EDI
Other Source Description: Not reported
Elig Indicator: E - ELIGIBLE
Site Manager: BURICH_T
Site Mgr End Date: Not reported
Tank Office: PCLP29 - HILLSBOROUGH ENVIRONM
Contaminated Drinking Wells: 0
Contaminated Monitoring Well: Yes
Contaminated Soil: Yes
Contaminated Surface Water: No
Contaminated Ground Water: Yes
Pollutant: L - Waste Oil
Pollutant Other Description: Not reported
Gallons Discharged: Not reported

Task Information:

District: SWD
Facility ID: 8733809
Facility Status: OPEN
Facility Type: C - Fuel user/Non-retail -
County: HILLSBOROUGH
County ID: 29
Cleanup Eligibility Status: E
Source Effective Date: Not reported
Discharge Date: 12-22-1988
Cleanup Required: R - CLEANUP REQUIRED
Discharge Cleanup Status: SA - SA ONGOING
Disch Cleanup Status Date: 10-18-1990
SRC Action Type: -
SRC Submit Date: Not reported

Map ID
Direction
Distance
Elevation

MAP FINDINGS

Site

Database(s)

EDR ID Number
EPA ID Number

FIRESTONE #1889-004146 (Continued)

U001355452

SRC Review Date: Not reported
SRC Completion Status: -
SRC Issue Date: Not reported
SRC Comment: Not reported
Cleanup Work Status: INACTIVE
Site Mgr: MYERS_JL
Site Mgr End Date: 03-14-2017
Tank Office: PCTM5 - Team 5
SR Task ID: 47785
SR Cleanup Responsible: RP - RESPONSIBLE PARTY
SR Funding Eligibility Type: -
SR Actual Cost: Not reported
SR Completion Date: Not reported
SR Payment Date: Not reported
SR Oral Date: Not reported
SR Written Date: 10-18-1990
SR Soil Removal: Y
SR Free Product Removal: Not reported
SR Soil Tonnage Removed: Not reported
SR Soil Treatment: Y
SR Other Treatment: Not reported
SR Alternate Proc Received Date: Not reported
SR Alternate Procedure Status: Not reported
SR Alternate Procedure Status Date: Not reported
SR Alternate Procedure Comments: Not reported
SA Task ID: 47786
SA Cleanup Responsible: RP - RESPONSIBLE PARTY
SA Funding Eligibility Type: -
SA Actual Cost: Not reported
SA Completion Date: 04-16-1992
SA Payment Date: Not reported
RAP Task ID: 47787
RAP Cleanup Responsible ID: RP - RESPONSIBLE PARTY
RAP Funding Eligibility Type: -
RAP Actual Cost: Not reported
RAP Completion Date: Not reported
RAP Payment Date: Not reported
RAP Last Order Approved: Not reported
RA Task ID: Not reported
RA Cleanup Responsible: -
RA Funding Eligibility Type: -
RA Years to Complete: Not reported
RA Actual Cost: Not reported

[Click here for Florida Oculus:](#)

UST:

Facility Id: 8733809
Facility Status: OPEN
Type Description: Fuel user/Non-retail
Facility Phone: 8132292626
Region: STATE
Positioning Method: UNVR
Lat/Long (dms): 27 56 57 / 82 27 10

Owner:

Owner Id: 54876

Map ID
Direction
Distance
Elevation

MAP FINDINGS

Site

Database(s)

EDR ID Number
EPA ID Number

FIRESTONE #1889-004146 (Continued)

U001355452

Owner Name: BFS RETAIL & COMMERCIAL OPERATIONS LLC
Owner Address: 535 MARRIOTT DR
Owner Address 2: ATTN: DEBRA HAMLIN
Owner City,St,Zip: NASHVILLE, TN 37214
Owner Contact: DEBRA HAMLIN
Owner Phone: 6302599379

Tank Info:

Name: FIRESTONE #1889-004146
Address: 900 E KENNEDY BLVD
City: TAMPA
Zip: 33602
Tank Id: 1
Status: In service
Status Date: Not reported
Install Date: Not reported
Substance: Z
Content Description: Other Non Regulated
Gallons: 300
Vessel Indicator: TANK
Tank Location: UNDERGROUND
DEP Contractor: P

[Click here for Florida Oculus:](#)

CLEANUP SITES:

Name: FIRESTONE #1889-004146
Address: 900 E KENNEDY BLVD
City,State,Zip: TAMPA, FL 33602
DEP Cleanup Site Key: 66153122
Source Database Name: Storage Tank Contamination Monitoring
Source Database Id: 8733809
CPAC Program Area Id: TK
CLLC Cleanup Category Key: PETRO
RSC2 Remediation Status Key: ACTIVE
Data Load Date: 02/22/2021
OC3 Office Id: SWD
Physical Address Line 2: Not reported
OIC Object Of Interest Id: FACIL
PC2 Proximity Id: CENTR
Calc Coordinates Accuracy Level Id: 4
CMC2 Coordinate Method Id: Digital Aerial Photography With Ground Control
DC4 Datum Id: High Accuracy Reference Network
VSC1 Verification Status: REVIEWED
Collect Username: DAVIS_B
Collect Date: 07/20/2005
Collect Affiliation: DEPARTMENT OF ENVIRONMENTAL PR
Map Source: 1999 doqs
Map Source Scale: 4053
Interpolation Scale: Not reported
Verifier Username: DAVIS_B
Verifier Affiliation: DEPARTMENT OF ENVIRONMENTAL PR
Verification Date: 07/20/2005
Verified Coordinate Method Id: Digital Aerial Photography With Ground Control
Source Database Name Code: STCM

Map ID
Direction
Distance
Elevation

MAP FINDINGS

Site

Database(s)

EDR ID Number
EPA ID Number

FIRESTONE #1889-004146 (Continued)

U001355452

CMC2 Coordinate Method ID Code: DPHO
DC4 Datum ID Code: HARN
Verified Coordinate Method ID Code: DPHO
Comments: Not reported
Latitude/Longitude (deg/min/sec): 27 56 / 82 27

DWM CONTAM:

Name: FIRESTONE #1889-004146
Address: 900 E KENNEDY BLVD
City,State,Zip: TAMPA, FL 33602
Program Site Id: 8733809
Lat DD: 27
Lat MM: 56
Lat SS: 59.62
Long DD: 82
Long MM: 27
Long SS: 9.89
Office/ District: SWD
Program Area: STORAGE TANKS
Priority Score: 10
Datum: 0
Method: UNVR
Facility Status: OPEN
Facility Type: C - Fuel user/Non-retail
Score Effective Date: 2008-11-13 00:00:00
Score When Ranked: 12
Rank: 7728
Operator: SOUZAN FARAH NABI
Phone: (813)251-6776
Name Changed: 1996-09-17 00:00:00
Addr Changed: 2015-01-21 00:00:00
Related Party ID: 54876
Primary RP Role: ACCOUNT OWNER
RP Begin Date: 9/8/2006
RP Name: BFS RETAIL & COMMERCIAL OPERATIONS LLC
RP Address1: 535 MARRIOTT DR
RP Address2: ATTN: DEBRA HAMLIN
RP City: NASHVILLE
RP State: TN
RP Zip5: 37214
RP Zip4: 5092
Contact: DEBRA HAMLIN
RP Phone: (630)259-9379
RP Extension: Not reported
Site Manager: Not reported

K235
North
1/8-1/4
0.160 mi.
844 ft.

FIRESTONE TIRE & SERVICE #004146
900 E KENNEDY BLVD
TAMPA, FL 33602

Site 19 of 29 in cluster K

US AIRS **1005508204**
FINDS **N/A**
ECHO

Relative:
Higher

Actual:
16 ft.

US AIRS MINOR:
Envid: 1005508204
Region Code: 04
Programmatic ID: AIR 040000001205740150
Facility Registry ID: 110007244160

Map ID
Direction
Distance
Elevation

MAP FINDINGS

Site

Database(s)

EDR ID Number
EPA ID Number

FIRESTONE TIRE & SERVICE #004146 (Continued)

1005508204

D and B Number: Not reported
Primary SIC Code: 9999
NAICS Code: 999999
Default Air Classification Code: NAP
Facility Type of Ownership Code: POF
Air CMS Category Code: Not reported
HPV Status: Not reported

US AIRS MINOR:

Region Code: 04
Programmatic ID: AIR 040000001205740150
Facility Registry ID: 110007244160
Air Operating Status Code: OPR
Default Air Classification Code: NAP
Air Program: Stratospheric Ozone Protection
Activity Date: 1998-08-14 00:00:00
Activity Status Date: Not reported
Activity Group: Compliance Monitoring
Activity Type: Inspection/Evaluation
Activity Status: Not reported

FINDS:

Registry ID: 110007244160

Click Here:

Environmental Interest/Information System:

AFS (Aerometric Information Retrieval System (AIRS) Facility Subsystem) replaces the former Compliance Data System (CDS), the National Emission Data System (NEDS), and the Storage and Retrieval of Aerometric Data (SAROAD). AIRS is the national repository for information concerning airborne pollution in the United States. AFS is used to track emissions and compliance data from industrial plants. AFS data are utilized by states to prepare State Implementation Plans to comply with regulatory programs and by EPA as an input for the estimation of total national emissions. AFS is undergoing a major redesign to support facility operating permits required under Title V of the Clean Air Act.
AIR - NOT APPLICABLE

[Click this hyperlink](#) while viewing on your computer to access additional FINDS: detail in the EDR Site Report.

ECHO:

Envid: 1005508204
Registry ID: 110007244160
DFR URL: <http://echo.epa.gov/detailed-facility-report?fid=110007244160>
Name: FIRESTONE TIRE & SERVICE #004146
Address: 900 E KENNEDY BLVD
City,State,Zip: TAMPA, FL 33602

Map ID
Direction
Distance
Elevation

MAP FINDINGS

Site

Database(s)

EDR ID Number
EPA ID Number

K236
North
1/8-1/4
0.160 mi.
844 ft.
FIRESTONE #1889-004146
900 E KENNEDY BLVD
TAMPA, FL
Site 20 of 29 in cluster K

FL RGA LUST **S115175275**
N/A

Relative:
Higher
Actual:
16 ft.

RGA LUST:

2012	FIRESTONE #1889-004146	900 E KENNEDY BLVD
2011	FIRESTONE #1889-004146	900 E KENNEDY BLVD
2010	FIRESTONE #1889-004146	900 E KENNEDY BLVD
2009	FIRESTONE #1889-004146	900 E KENNEDY BLVD
2008	FIRESTONE #1889-004146	900 E KENNEDY BLVD
2007	FIRESTONE #1889-004146	900 E KENNEDY BLVD
2006	FIRESTONE #1889-004146	900 E KENNEDY BLVD
2005	FIRESTONE #1889-004146	900 E KENNEDY BLVD
2004	FIRESTONE #1889-004146	900 E KENNEDY BLVD
2003	FIRESTONE #1889-004146	900 E KENNEDY BLVD
2002	FIRESTONE #1889-004146	900 E KENNEDY BLVD
2001	FIRESTONE #1889-004146	900 E KENNEDY BLVD
2000	FIRESTONE #1889-004146	900 E KENNEDY BLVD
1999	FIRESTONE #1889-004146	900 E KENNEDY BLVD
1998	FIRESTONE #1889-004146	900 E KENNEDY BLVD

I237
WSW
1/8-1/4
0.161 mi.
849 ft.
PEPSI COLA BOTTLING COMPANY OF TAMPA, INC.
100 S. ASHLEY DRIVE, SUITE 1500
TAMPA, FL 33602
Site 9 of 23 in cluster I

PRP **1026626890**
N/A

Relative:
Lower
Actual:
1 ft.

PRP:

Name:	PEPSI COLA BOTTLING COMPANY OF TAMPA, INC.
Address:	100 S. ASHLEY DRIVE, SUITE 1500
City,State,Zip:	TAMPA, FL 33602
Superfund EPAID:	FLD004091807
Superfund Name:	PEAK OIL CO./BAY DRUM CO.
Superfund Address:	S.R. 574
Superfund City,State,Zip:	TAMPA, FL 33619
NPL Status:	Currently on the Final NPL
NPL Status Short Name:	Not reported
Data Type:	SETTLEMENT DATE
Action Date:	7/18/1995
Settlement Code:	AC-2
Settlement:	ADM ORDR

I238
WSW
1/8-1/4
0.161 mi.
849 ft.
100 SOUTH ASHLY STREET
TAMPA, FL
Site 10 of 23 in cluster I

ERNS **95309793**
N/A

Relative:
Lower
Actual:
1 ft.

Incident Commons:

NRC Report #:	309793
Description of Incident:	UNKNOWN / UNKNOWN SHEEN SIGHTING, SHEEN SIZE:35 FT X 300 FTCOLOR:RAINBOW
Type of Incident:	UNKNOWN SHEEN
Incident Cause:	UNKNOWN
Incident Date Time:	1995-10-05 11:45:00
Incident DTG:	DISCOVERED

Map ID
Direction
Distance
Elevation

MAP FINDINGS

Site

Database(s)

EDR ID Number
EPA ID Number

(Continued)

95309793

Incident Location: Not reported
Location Address: 100 SOUTH ASHLY STREET
Location Street 1: HILLSBOROUGH RIVER
Location Street 2: MM:UNKNOWN
Location Nearest City: TAMPA
Location State: FL
Location County: HILLSBOROUGH
Location Zip: Not reported
Distance From City: Not reported
Distance Units: Not reported
Direction From City: Not reported
Lat Deg: Not reported
Lat Min: Not reported
Lat Sec: Not reported
Lat Quad: Not reported
Long Deg: Not reported
Long Min: Not reported
Long Sec: Not reported
Long Quad: Not reported
Location Section: Not reported
Location Township: Not reported
Location range: Not reported
Potential Range: Not reported

Incidents:

NRC Report #: 309793
Aircraft Type: UNKNOWN
Aircraft Model: Not reported
Aircraft ID: Not reported
Aircraft Fuel Capacity: Not reported
Aircraft Fuel Capacity Units: Not reported
Aircraft Fuel on Board: Not reported
Aircraft Fuel on Board Units: Not reported
Aircraft Spot Number: Not reported
Aircraft Hanger: Not reported
Aircraft Runway Number: Not reported
Road Mile Marker: Not reported
Building ID: Not reported
Type of Fixed Object: UNKNOWN
Power Generating Facility: U
Generating Capacity: Not reported
Type of Fuel: Not reported
NPDES: Not reported
NPDES Compliance: U
Pipeline Type: UNKNOWN
DOT Regulated: U
Pipeline Above Ground: ABOVE
Exposed Underwater: U
Pipeline Covered: U
Railroad Hotline: N
Grade Crossing: N
Location Subdivision: Not reported
Railroad Milepost: UNKNOWN
Type Vehicle Involved: UNKNOWN
Crossing Device Type: Not reported
Device Operational: Y
DOT Crossing Number: Not reported
Brake Failure: N

Map ID
Direction
Distance
Elevation

MAP FINDINGS

Site

Database(s)

EDR ID Number
EPA ID Number

(Continued)

95309793

Description of Tank:	Not reported
Tank Above Ground:	ABOVE
Transportable Container:	U
Tank Regulated:	U
Tank Regulated By:	Not reported
Tank ID:	Not reported
Capacity of Tank:	Not reported
Capacity of Tank Units:	Not reported
Actual Amount:	Not reported
Actual Amount Units:	Not reported
Platform Rig Name:	Not reported
Platform Letter:	Not reported
Location Area ID:	Not reported
Location Block ID:	Not reported
OCSG Number:	Not reported
OCSF Number:	Not reported
State Lease Number:	Not reported
Pier Dock Number:	Not reported
Berth Slip Number:	Not reported
Continuous Release Type:	Not reported
Initial Continuous Release No:	Not reported
Continuous Release Permit:	Not reported
Allision:	N
Type of Structure:	Not reported
Structure Name:	Not reported
Structure Operational:	Y
Airbag Deployed:	Not reported
Date Tiem Normal Service:	Not reported
Service Disruption Time:	Not reported
Service Disruption Units:	Not reported
Transit Bus Flag:	Not reported
CR Begin Date:	Not reported
CR End Date:	Not reported
CR Change Date:	Not reported
FBI Contact:	Not reported
FBI Contact Date Time:	Not reported
Sub Part C Testing Req:	XXX
Conductor Testing:	Not reported
Engineer Testing:	Not reported
Trainman Testing:	Not reported
Yard Foreman Testing:	Not reported
RCL Operator Testing:	Not reported
Brakeman Testing:	Not reported
Train Dispatcher Testing:	Not reported
Signalman Testing:	Not reported
Other Employee Testing:	Not reported
Unknown Testing:	Not reported
Passenger Handling:	Not reported
Passenger Route:	XXX
Passenger Delay:	XXX

Incident Details:

NRC Report #:	309793
Fire Involved:	N
Fire Extinguished:	Not reported
Any Evacuations:	N
Number Evacuated:	Not reported

Map ID
Direction
Distance
Elevation

MAP FINDINGS

Site

Database(s)

EDR ID Number
EPA ID Number

(Continued)

95309793

Who Evacuated:	Not reported
Radius of Evacuation:	Not reported
Any Injuries:	U
Number Injured:	Not reported
Number Hospitalized:	Not reported
Any Fatalities:	U
Number Fatalities:	Not reported
Any Damages:	N
Damage Amount:	Not reported
Air Corridor Closed:	N
Air Corridor Desc:	Not reported
Air Closure Time:	Not reported
Waterway Closed:	Not reported
Waterway Desc:	Not reported
Waterway Closure Time:	Not reported
Road Closed:	N
Road Desc:	Not reported
Road Closure Time:	Not reported
Closure Direction:	Not reported
Major Artery:	Not reported
Track Closed:	Not reported
Track Desc:	Not reported
Track Closure Time:	Not reported
Media Interest:	Not reported
Medium Desc:	WATER
Additional Medium Info:	HILLSBOROUGH RIVER
Body of Water:	Not reported
Tributary of:	Not reported
Release Secured:	Not reported
Estimated Duration of Release:	Not reported
Release rate:	Not reported
Desc Remedial Action:	NONE
State Agency on Scene:	Not reported
State Agency Report Number:	Not reported
Other Agency Notified:	Not reported
Weather Conditions:	Not reported
Air Temperature:	Not reported
Wind Speed:	Not reported
Wind Direction:	Not reported
Water Supply Contaminated:	Not reported
Sheen Size:	Not reported
Sheen Color:	Not reported
Direction of Sheen Travel:	Not reported
Sheen Odor Description:	Not reported
Wave Condition:	Not reported
Current Speed:	Not reported
Current Direction:	Not reported
Water Temperature:	Not reported
Track Close Dir:	Not reported
Empl Fatality:	Not reported
Pass Fatality:	Not reported
Community Impact:	Not reported
Wind Speed Unit:	Not reported
Employee Injuries:	Not reported
Passenger Injuries:	Not reported
Occupant Fatality:	Not reported
Current Speed Unit:	Not reported

Map ID
Direction
Distance
Elevation

MAP FINDINGS

Site

Database(s)

EDR ID Number
EPA ID Number

(Continued)

95309793

Road Closure Units: Not reported
Track Closure Units: Not reported
Sheen Size Units: Not reported
Additional Info: Not reported
State Agency Notified: Not reported
Federal Agency Notified: Not reported
nearest River Mile Marker: Not reported
Sheen Size Length: Not reported
Sheen Size Length Units: Not reported
Sheen Size Width: Not reported
Sheen Size Width Units: Not reported
Offshore: Not reported
Duration Unit: Not reported
Release Rate Unit: Not reported
Release Rate Rate: Not reported
Passengers Transferred: UNK

Calls:

NRC Report #: 309793
Site ID: 95309793
Date Time Received: 1995-10-05 11:48:22
Date Time Complete: 1995-10-05 11:51:20
Call Type: INC
Responsible Company: Not reported
Responsible Org Type: UNKNOWN
Responsible City: Not reported
Responsible State: XX
Responsible Zip: Not reported
On Behalf: Not reported
Source: UNAVAILABLE

Material Involved:

NRC Report #: 309793
Chris Code: OUN
Case Number: Not reported
UN Number: Not reported
Amount of Material: 0
Unit of Measure: UNKNOWN AMOUNT
Name of Material: UNKNOWN OIL
If Reached Water: YES
Amount in Water: 0
Unit of Measure Reach Water: UNKNOWN AMOUNT

I239
WSW
1/8-1/4
0.161 mi.
849 ft.

GULF COAST TRANSIT COMPANY
100 S. ASHLEY DRIVE, SUITE 1500
TAMPA, FL 33602
Site 11 of 23 in cluster I

PRP 1026600169
N/A

Relative:
Lower

PRP:

Actual:
1 ft.

Name: GULF COAST TRANSIT COMPANY
Address: 100 S. ASHLEY DRIVE, SUITE 1500
City,State,Zip: TAMPA, FL 33602
Superfund EPAID: FLD004091807
Superfund Name: PEAK OIL CO./BAY DRUM CO.
Superfund Address: S.R. 574

Map ID
Direction
Distance
Elevation

MAP FINDINGS

Site

Database(s)

EDR ID Number
EPA ID Number

GULF COAST TRANSIT COMPANY (Continued)

1026600169

Superfund City,State,Zip: TAMPA, FL 33619
NPL Status: Currently on the Final NPL
NPL Status Short Name: Not reported
Data Type: SETTLEMENT DATE
Action Date: 7/18/1995
Settlement Code: AC-2
Settlement: ADM ORDR

I240
WSW
1/8-1/4
0.161 mi.
849 ft.
LARKIN CONTRACTING, INC.
100 S. ASHLEY DRIVE, SUITE 1300
TAMPA, FL 33602
Site 12 of 23 in cluster I

PRP 1026611736
N/A

Relative: PRP:
Lower Name: LARKIN CONTRACTING, INC.
Address: 100 S. ASHLEY DRIVE, SUITE 1300
Actual: City,State,Zip: TAMPA, FL 33602
1 ft. Superfund EPAID: FLD004091807
Superfund Name: PEAK OIL CO./BAY DRUM CO.
Superfund Address: S.R. 574
Superfund City,State,Zip: TAMPA, FL 33619
NPL Status: Currently on the Final NPL
NPL Status Short Name: Not reported
Data Type: SETTLEMENT DATE
Action Date: 7/23/1998
Settlement Code: AC-4
Settlement: ADM ORDR

I241
WSW
1/8-1/4
0.161 mi.
849 ft.
G.C. SERVICES COMPANY
100 S. ASHLEY DRIVE, SUITE 1500
TAMPA, FL 33602
Site 13 of 23 in cluster I

PRP 1026596301
N/A

Relative: PRP:
Lower Name: G.C. SERVICES COMPANY
Address: 100 S. ASHLEY DRIVE, SUITE 1500
Actual: City,State,Zip: TAMPA, FL 33602
1 ft. Superfund EPAID: FLD004091807
Superfund Name: PEAK OIL CO./BAY DRUM CO.
Superfund Address: S.R. 574
Superfund City,State,Zip: TAMPA, FL 33619
NPL Status: Currently on the Final NPL
NPL Status Short Name: Not reported
Data Type: SETTLEMENT DATE
Action Date: 7/18/1995
Settlement Code: AC-2
Settlement: ADM ORDR

Map ID
Direction
Distance
Elevation

MAP FINDINGS

EDR ID Number
EPA ID Number

I242
WSW
1/8-1/4
0.161 mi.
849 ft.

FLORIDA NATIONAL BANK
100 S ASHLEY DR
TAMPA, FL 33602

FINDS
ECHO 1011435948
N/A

Site 14 of 23 in cluster I

Relative:
Lower
Actual:
1 ft.

FINDS:
Registry ID: 110035656947

Click Here:

Environmental Interest/Information System:

RCRAInfo is a national information system that supports the Resource Conservation and Recovery Act (RCRA) program through the tracking of events and activities related to facilities that generate, transport, and treat, store, or dispose of hazardous waste. RCRAInfo allows RCRA program staff to track the notification, permit, compliance, and corrective action activities required under RCRA.

Florida Environmental System Today Application (FIESTA) Data Maintenance (FDM) system maintains entity, environmental interest and affiliation data for the State of Florida.

[Click this hyperlink](#) while viewing on your computer to access additional FINDS: detail in the EDR Site Report.

ECHO:

Envid: 1011435948
Registry ID: 110035656947
DFR URL: <http://echo.epa.gov/detailed-facility-report?fid=110035656947>
Name: FLORIDA NATIONAL BANK
Address: 100 S ASHLEY DR
City,State,Zip: TAMPA, FL 33602

I243
WSW
1/8-1/4
0.161 mi.
849 ft.

FLORIDA NATIONAL BANK
100 S ASHLEY DR
TAMPA, FL 33602

RCRA-VSQG 1014469220
FLTMP8902037

Site 15 of 23 in cluster I

Relative:
Lower
Actual:
1 ft.

RCRA-VSQG:
Date Form Received by Agency: 1989-10-17 00:00:00.0
Handler Name: FLORIDA NATIONAL BANK
Handler Address: 100 S ASHLEY DR
Handler City,State,Zip: TAMPA, FL 33602-5360
EPA ID: FLTMP8902037
Contact Name: Not reported
Contact Address: Not reported
Contact City,State,Zip: Not reported
Contact Telephone: Not reported
Contact Fax: Not reported
Contact Email: Not reported
Contact Title: Not reported
EPA Region: 04
Land Type: Other
Federal Waste Generator Description: Conditionally Exempt Small Quantity Generator
Non-Notifier: Not reported
Biennial Report Cycle: Not reported
Accessibility: Not reported
Active Site Indicator: Handler Activities
State District Owner: FL
State District: SW

Map ID
Direction
Distance
Elevation

MAP FINDINGS

Site

Database(s)

EDR ID Number
EPA ID Number

FLORIDA NATIONAL BANK (Continued)

1014469220

Mailing Address:	Not reported
Mailing City, State, Zip:	Not reported
Owner Name:	Not reported
Owner Type:	Not reported
Operator Name:	Not reported
Operator Type:	Not reported
Short-Term Generator Activity:	Yes
Importer Activity:	No
Mixed Waste Generator:	No
Transporter Activity:	No
Transfer Facility Activity:	No
Recycler Activity with Storage:	No
Small Quantity On-Site Burner Exemption:	No
Smelting Melting and Refining Furnace Exemption:	No
Underground Injection Control:	No
Off-Site Waste Receipt:	No
Universal Waste Indicator:	No
Universal Waste Destination Facility:	No
Federal Universal Waste:	No
Active Site Fed-Reg Treatment Storage and Disposal Facility:	Not reported
Active Site Converter Treatment storage and Disposal Facility:	Not reported
Active Site State-Reg Treatment Storage and Disposal Facility:	Not reported
Active Site State-Reg Handler:	---
Federal Facility Indicator:	Not reported
Hazardous Secondary Material Indicator:	NN
Sub-Part K Indicator:	Not reported
Commercial TSD Indicator:	No
Treatment Storage and Disposal Type:	Not reported
2018 GPRA Permit Baseline:	Not on the Baseline
2018 GPRA Renewals Baseline:	Not on the Baseline
Permit Renewals Workload Universe:	Not reported
Permit Workload Universe:	Not reported
Permit Progress Universe:	Not reported
Post-Closure Workload Universe:	Not reported
Closure Workload Universe:	Not reported
202 GPRA Corrective Action Baseline:	No
Corrective Action Workload Universe:	No
Subject to Corrective Action Universe:	No
Non-TSDs Where RCRA CA has Been Imposed Universe:	No
TSDs Potentially Subject to CA Under 3004 (u)/(v) Universe:	No
TSDs Only Subject to CA under Discretionary Auth Universe:	No
Corrective Action Priority Ranking:	No NCAPS ranking
Environmental Control Indicator:	No
Institutional Control Indicator:	No
Human Exposure Controls Indicator:	N/A
Groundwater Controls Indicator:	N/A
Operating TSD Universe:	Not reported
Full Enforcement Universe:	Not reported
Significant Non-Complier Universe:	No
Unaddressed Significant Non-Complier Universe:	No
Addressed Significant Non-Complier Universe:	No
Significant Non-Complier With a Compliance Schedule Universe:	No
Financial Assurance Required:	Not reported
Handler Date of Last Change:	2011-06-23 16:56:54.0
Recognized Trader-Importer:	No
Recognized Trader-Exporter:	No
Importer of Spent Lead Acid Batteries:	No

Map ID
Direction
Distance
Elevation

MAP FINDINGS

Site

Database(s)

EDR ID Number
EPA ID Number

FLORIDA NATIONAL BANK (Continued)

1014469220

Exporter of Spent Lead Acid Batteries: No
Recycler Activity Without Storage: Not reported
Manifest Broker: Not reported
Sub-Part P Indicator: No

Historic Generators:

Receive Date: 1989-10-17 00:00:00.0
Handler Name: FLORIDA NATIONAL BANK
Federal Waste Generator Description: Conditionally Exempt Small Quantity Generator
State District Owner: FL
Large Quantity Handler of Universal Waste: No
Recognized Trader Importer: No
Recognized Trader Exporter: No
Spent Lead Acid Battery Importer: No
Spent Lead Acid Battery Exporter: No
Current Record: Yes
Non Storage Recycler Activity: Not reported
Electronic Manifest Broker: Not reported

List of NAICS Codes and Descriptions:

NAICS Codes: No NAICS Codes Found

Facility Has Received Notices of Violations:

Violations: No Violations Found

Evaluation Action Summary:

Evaluations: No Evaluations Found

M244
WNW
1/8-1/4
0.162 mi.
853 ft.

GRANDOFF ENTERPRISES INC
505 JACKSON
TAMPA, FL

EDR Hist Auto **1009121820**
N/A

Site 6 of 30 in cluster M

Relative:
Higher

EDR Hist Auto

Actual:
11 ft.

Year: Name: Type:
1955 GRANDOFF ENTERPRISES INC AUTOMOBILE GARAGES
1987 ASSIX AUTOMOTIVE INC Automotive Repair Shops, NEC

P245
ENE
1/8-1/4
0.163 mi.
859 ft.

GORDON PROPERTY
858 CHANNELSIDE DR
TAMPA, FL 33602

FL UST **U002113438**
N/A

Site 6 of 13 in cluster P

Relative:
Lower

UST:

Actual:
5 ft.

Facility Id: 9501598
Facility Status: CLOSED
Type Description: Fuel user/Non-retail
Facility Phone: 8139204487
Region: STATE

Map ID
Direction
Distance
Elevation

MAP FINDINGS

Site

Database(s)

EDR ID Number
EPA ID Number

GORDON PROPERTY (Continued)

U002113438

Positioning Method: UNVR
Lat/Long (dms): 27 56 35 / 82 26 45

Owner Records Not Found for this facility id:

Tank Info:

Name: GORDON PROPERTY
Address: 858 CHANNELSIDE DR
City: TAMPA
Zip: 33602
Tank Id: 1
Status: Removed
Status Date: 02/01/1995
Install Date: Not reported
Substance: Unleaded gas
Content Description: Unleaded Gas
Gallons: 1000
Vessel Indicator: TANK
Tank Location: UNDERGROUND
DEP Contractor: P

[Click here for Florida Oculus:](#)

P246
ENE
1/8-1/4
0.163 mi.
859 ft.

GORDON PROPERTY
858 CHANNELSIDE DR
TAMPA, FL 33602

FL LUST S123347264
N/A

Site 7 of 13 in cluster P

Relative:
Lower

Actual:
5 ft.

LUST:

Name: GORDON PROPERTY
Address: 858 CHANNELSIDE DR
City,State,Zip: TAMPA, FL 33602
Region: STATE
Facility Id: 9501598
Facility Status: CLOSED
Facility Type: C - Fuel user/Non-retail
Facility Phone: (813)920-4487
Facility Cleanup Rank: 8533
District: Southwest District
Lat/Long (dms): 27 56 48.7572 / 82 26 45.528
Section: 19
Township: 29S
Range: 19E
Feature: Not reported
Method: UNVR
Datum: Not reported
Score: 10
Score Effective Date: 1999-09-03 00:00:00
Score When Ranked: 10
Operator: BOB GORDON
Name Update: Not reported
Address Update: 2018-12-17 00:00:00

Discharge Cleanup Summary:

Discharge Date: 2/27/1995
PCT Discharge Combined: Not reported
Cleanup Required: R - CLEANUP REQUIRED

Map ID
Direction
Distance
Elevation

MAP FINDINGS

Site

Database(s)

EDR ID Number
EPA ID Number

GORDON PROPERTY (Continued)

S123347264

Discharge Cleanup Status: SRCR - SRCR COMPLETE
Disch Cleanup Status Date: 5/27/2020
Cleanup Work Status: COMPLETED
Information Source: C - CLOSURE REPORT
Other Source Description: Not reported
Eligibility Indicator: E - ELIGIBLE
Site Manager: TROMER_J
Site Mgr End Date: 4/7/2020
Tank Office: PCTM5 - PETROLEUM CLEANUP TEAM 5

Petroleum Cleanup Program Eligibility:

Facility ID: 9501598
Discharge Date: 2/27/1995
Pct Discharge Combined With: Not reported
Cleanup Required: R - CLEANUP REQUIRED
Discharge Cleanup Status: SRCR - SRCR COMPLETE
Disch Cleanup Status Date: 5/27/2020
Cleanup Work Status: COMPLETED
Information Source: Not reported
Other Source Description: Not reported
Application Received Date: Not reported
Cleanup Program: A - ABANDONED TANK RESTORATION PROGRAM
Eligibility Status: Not reported
Elig Status Date: Not reported
Letter Of Intent Date: Not reported
Redetermined: Not reported
Inspection Date: Not reported
Site Manager: TROMER_J
Site Mgr End Date: 4/7/2020
Tank Office: PCTM5 - PETROLEUM CLEANUP TEAM 5
Deductible Amount: Not reported
Deductible Paid To Date: Not reported
Co-Pay Amount: Not reported
Co-Pay Paid To Date: Not reported
Cap Amount: 0

Contaminated Media:

Discharge Date: 2/27/1995
Pct Discharge Combined With: Not reported
Cleanup Required: R - CLEANUP REQUIRED
Discharge Cleanup Status: SRCR - SRCR COMPLETE
Disch Cleanup Status Date: 5/27/2020
Cleanup Work Status: COMPLETED
Information Source: C - CLOSURE REPORT
Other Source Description: Not reported
Elig Indicator: E - ELIGIBLE
Site Manager: TROMER_J
Site Mgr End Date: 4/7/2020
Tank Office: PCTM5 - PETROLEUM CLEANUP TEAM
Contaminated Drinking Wells: 0
Contaminated Monitoring Well: No
Contaminated Soil: Yes
Contaminated Surface Water: No
Contaminated Ground Water: No
Pollutant: A - Leaded Gas
Pollutant Other Description: Not reported
Gallons Discharged: Not reported

Map ID
Direction
Distance
Elevation

MAP FINDINGS

Site

Database(s)

EDR ID Number
EPA ID Number

GORDON PROPERTY (Continued)

S123347264

Task Information:

District: SWD
Facility ID: 9501598
Facility Status: CLOSED
Facility Type: C - Fuel user/Non-retail -
County: HILLSBOROUGH
County ID: 29
Cleanup Eligibility Status: E
Source Effective Date: Not reported
Discharge Date: 02-27-1995
Cleanup Required: R - CLEANUP REQUIRED
Discharge Cleanup Status: ENTD - ELIGIBLE - NO TASK LEVEL DATA
Disch Cleanup Status Date: 04-25-1995
SRC Action Type: -
SRC Submit Date: Not reported
SRC Review Date: Not reported
SRC Completion Status: -
SRC Issue Date: Not reported
SRC Comment: Not reported
Cleanup Work Status: INACTIVE
Site Mgr: MCKELVEY_M
Site Mgr End Date: 03-11-1999
Tank Office: PCLP29 - Hillsborough County
SR Task ID: Not reported
SR Cleanup Responsible: -
SR Funding Eligibility Type: -
SR Actual Cost: Not reported
SR Completion Date: Not reported
SR Payment Date: Not reported
SR Oral Date: Not reported
SR Written Date: Not reported
SR Soil Removal: Not reported
SR Free Product Removal: Not reported
SR Soil Tonnage Removed: Not reported
SR Soil Treatment: Not reported
SR Other Treatment: Not reported
SR Alternate Proc Received Date: Not reported
SR Alternate Procedure Status: Not reported
SR Alternate Procedure Status Date: Not reported
SR Alternate Procedure Comments: Not reported
SA Task ID: 45670
SA Cleanup Responsible: -
SA Funding Eligibility Type: -
SA Actual Cost: Not reported
SA Completion Date: Not reported
SA Payment Date: Not reported
RAP Task ID: 45671
RAP Cleanup Responsible ID: ST - STATE
RAP Funding Eligibility Type: -
RAP Actual Cost: Not reported
RAP Completion Date: Not reported
RAP Payment Date: Not reported
RAP Last Order Approved: Not reported
RA Task ID: 45672
RA Cleanup Responsible: ST - STATE
RA Funding Eligibility Type: -
RA Years to Complete: Not reported

Map ID
Direction
Distance
Elevation

MAP FINDINGS

Site

Database(s)

EDR ID Number
EPA ID Number

GORDON PROPERTY (Continued)

S123347264

RA Actual Cost: Not reported

[Click here for Florida Oculus:](#)

P247
ENE
1/8-1/4
0.163 mi.
859 ft.

TRANSWHEEL FLORIDA
858 CHANNELSIDE DR
TAMPA, FL 33602

Site 8 of 13 in cluster P

RCRA NonGen / NLR
FINDS
ECHO

1004685284
FLR000052878

Relative:
Lower

Actual:
5 ft.

RCRA NonGen / NLR:	
Date Form Received by Agency:	2013-10-11 00:00:00.0
Handler Name:	TRANSWHEEL FLORIDA
Handler Address:	858 CHANNELSIDE DR
Handler City,State,Zip:	TAMPA, FL 33602-4213
EPA ID:	FLR000052878
Contact Name:	BETH WATSON
Contact Address:	CHANNELSIDE DR
Contact City,State,Zip:	TAMPA, FL 33602
Contact Telephone:	813-228-0625
Contact Fax:	Not reported
Contact Email:	BWATSON@TRANSWHEEL.COM
Contact Title:	Not reported
EPA Region:	04
Land Type:	Private
Federal Waste Generator Description:	Not a generator, verified
Non-Notifier:	Not reported
Biennial Report Cycle:	Not reported
Accessibility:	Not reported
Active Site Indicator:	Not reported
State District Owner:	FL
State District:	SW
Mailing Address:	CHANNELSIDE DR
Mailing City,State,Zip:	TAMPA, FL 33602-4213
Owner Name:	ROBERT GORDON
Owner Type:	Private
Operator Name:	LKQ CORP
Operator Type:	Private
Short-Term Generator Activity:	No
Importer Activity:	No
Mixed Waste Generator:	No
Transporter Activity:	No
Transfer Facility Activity:	No
Recycler Activity with Storage:	No
Small Quantity On-Site Burner Exemption:	No
Smelting Melting and Refining Furnace Exemption:	No
Underground Injection Control:	No
Off-Site Waste Receipt:	No
Universal Waste Indicator:	No
Universal Waste Destination Facility:	No
Federal Universal Waste:	No
Active Site Fed-Reg Treatment Storage and Disposal Facility:	Not reported
Active Site Converter Treatment storage and Disposal Facility:	Not reported
Active Site State-Reg Treatment Storage and Disposal Facility:	Not reported
Active Site State-Reg Handler:	---
Federal Facility Indicator:	Not reported
Hazardous Secondary Material Indicator:	NN
Sub-Part K Indicator:	Not reported

Map ID
Direction
Distance
Elevation

MAP FINDINGS

Site

Database(s)

EDR ID Number
EPA ID Number

TRANSWHEEL FLORIDA (Continued)

1004685284

Commercial TSD Indicator:	No
Treatment Storage and Disposal Type:	Not reported
2018 GPRA Permit Baseline:	Not on the Baseline
2018 GPRA Renewals Baseline:	Not on the Baseline
Permit Renewals Workload Universe:	Not reported
Permit Workload Universe:	Not reported
Permit Progress Universe:	Not reported
Post-Closure Workload Universe:	Not reported
Closure Workload Universe:	Not reported
202 GPRA Corrective Action Baseline:	No
Corrective Action Workload Universe:	No
Subject to Corrective Action Universe:	No
Non-TSDFs Where RCRA CA has Been Imposed Universe:	No
TSDFs Potentially Subject to CA Under 3004 (u)/(v) Universe:	No
TSDFs Only Subject to CA under Discretionary Auth Universe:	No
Corrective Action Priority Ranking:	No NCAPS ranking
Environmental Control Indicator:	No
Institutional Control Indicator:	No
Human Exposure Controls Indicator:	N/A
Groundwater Controls Indicator:	N/A
Operating TSDF Universe:	Not reported
Full Enforcement Universe:	Not reported
Significant Non-Complier Universe:	No
Unaddressed Significant Non-Complier Universe:	No
Addressed Significant Non-Complier Universe:	No
Significant Non-Complier With a Compliance Schedule Universe:	No
Financial Assurance Required:	Not reported
Handler Date of Last Change:	2015-01-30 14:51:56.0
Recognized Trader-Importer:	No
Recognized Trader-Exporter:	No
Importer of Spent Lead Acid Batteries:	No
Exporter of Spent Lead Acid Batteries:	No
Recycler Activity Without Storage:	Not reported
Manifest Broker:	Not reported
Sub-Part P Indicator:	No

Hazardous Waste Summary:

Waste Code:	D001
Waste Description:	IGNITABLE WASTE

Waste Code:	F005
Waste Description:	THE FOLLOWING SPENT NONHALOGENATED SOLVENTS: TOLUENE, METHYL ETHYL KETONE, CARBON DISULFIDE, ISOBUTANOL, PYRIDINE, BENZENE, 2-ETHOXYETHANOL, AND 2-NITROPROPANE; ALL SPENT SOLVENT MIXTURES/BLENDS CONTAINING, BEFORE USE, A TOTAL OF TEN PERCENT OR MORE (BY VOLUME) OF ONE OR MORE OF THE ABOVE NONHALOGENATED SOLVENTS OR THOSE SOLVENTS LISTED IN F001, F002, OR F004; AND STILL BOTTOMS FROM THE RECOVERY OF THESE SPENT SOLVENTS AND SPENT SOLVENT MIXTURES.

Waste Code:	F019
Waste Description:	WASTEWATER TREATMENT SLUDGES FROM THE CHEMICAL CONVERSION COATING OF ALUMINUM, EXCEPT FROM ZIRCONIUM PHOSPHATING IN ALUMINUM CAN WASHING WHEN SUCH PHOSPHATING IS AN EXCLUSIVE CONVERSION COATING PROCESS.

Handler - Owner Operator:

Map ID
Direction
Distance
Elevation

MAP FINDINGS

Site

Database(s)

EDR ID Number
EPA ID Number

TRANSWHEEL FLORIDA (Continued)

1004685284

Owner/Operator Indicator:	Owner
Owner/Operator Name:	ROBERT GORDON
Legal Status:	Private
Date Became Current:	2007-11-01 00:00:00.
Date Ended Current:	Not reported
Owner/Operator Address:	17912 CRAWLEY RD
Owner/Operator City,State,Zip:	ODESSA, FL 33556
Owner/Operator Telephone:	Not reported
Owner/Operator Telephone Ext:	Not reported
Owner/Operator Fax:	Not reported
Owner/Operator Email:	Not reported
Owner/Operator Indicator:	Operator
Owner/Operator Name:	LKQ CORP
Legal Status:	Private
Date Became Current:	2007-11-01 00:00:00.
Date Ended Current:	Not reported
Owner/Operator Address:	120 N LA SALLE ST STE 3000
Owner/Operator City,State,Zip:	CHICAGO, IL 60602-2492
Owner/Operator Telephone:	Not reported
Owner/Operator Telephone Ext:	Not reported
Owner/Operator Fax:	Not reported
Owner/Operator Email:	Not reported
Owner/Operator Indicator:	Owner
Owner/Operator Name:	TWF ACQUISITION CO LLC
Legal Status:	Private
Date Became Current:	1999-02-05 00:00:00.
Date Ended Current:	2007-11-01 00:00:00.
Owner/Operator Address:	3000 YEOMAN WAY
Owner/Operator City,State,Zip:	HUNTINGTON, IN 46750-9003
Owner/Operator Telephone:	Not reported
Owner/Operator Telephone Ext:	Not reported
Owner/Operator Fax:	Not reported
Owner/Operator Email:	Not reported
Owner/Operator Indicator:	Owner
Owner/Operator Name:	GORDON ROBERT
Legal Status:	Private
Date Became Current:	2007-11-01 00:00:00.
Date Ended Current:	Not reported
Owner/Operator Address:	17912 CRAWLEY RD
Owner/Operator City,State,Zip:	ODESSA, FL 33556
Owner/Operator Telephone:	Not reported
Owner/Operator Telephone Ext:	Not reported
Owner/Operator Fax:	Not reported
Owner/Operator Email:	Not reported
Owner/Operator Indicator:	Operator
Owner/Operator Name:	LKQ CORP
Legal Status:	Private
Date Became Current:	2007-11-01 00:00:00.
Date Ended Current:	Not reported
Owner/Operator Address:	120 N LA SALLE ST STE 3000
Owner/Operator City,State,Zip:	CHICAGO, IL 60602-2492
Owner/Operator Telephone:	Not reported
Owner/Operator Telephone Ext:	Not reported

Map ID
Direction
Distance
Elevation

MAP FINDINGS

Site

Database(s)

EDR ID Number
EPA ID Number

TRANSWHEEL FLORIDA (Continued)

1004685284

Owner/Operator Fax: Not reported
Owner/Operator Email: Not reported

Owner/Operator Indicator: Owner
Owner/Operator Name: ROBERT GORDON
Legal Status: Private
Date Became Current: 2007-11-01 00:00:00.
Date Ended Current: Not reported
Owner/Operator Address: 17912 CRAWLEY RD
Owner/Operator City,State,Zip: ODESSA, FL 33556
Owner/Operator Telephone: Not reported
Owner/Operator Telephone Ext: Not reported
Owner/Operator Fax: Not reported
Owner/Operator Email: Not reported

Owner/Operator Indicator: Owner
Owner/Operator Name: TWF ACQUISITION CO LLC
Legal Status: Private
Date Became Current: 1999-02-05 00:00:00.
Date Ended Current: 2007-11-01 00:00:00.
Owner/Operator Address: 3000 YEOMAN WAY
Owner/Operator City,State,Zip: HUNTINGTON, IN 46750-9003
Owner/Operator Telephone: Not reported
Owner/Operator Telephone Ext: Not reported
Owner/Operator Fax: Not reported
Owner/Operator Email: Not reported

Owner/Operator Indicator: Operator
Owner/Operator Name: LKQ CORP
Legal Status: Private
Date Became Current: 2007-11-01 00:00:00.
Date Ended Current: Not reported
Owner/Operator Address: 120 N LA SALLE ST STE 3000
Owner/Operator City,State,Zip: CHICAGO, IL 60602-2492
Owner/Operator Telephone: Not reported
Owner/Operator Telephone Ext: Not reported
Owner/Operator Fax: Not reported
Owner/Operator Email: Not reported

Owner/Operator Indicator: Owner
Owner/Operator Name: TWF ACQUISITION CO LLC
Legal Status: Private
Date Became Current: 1999-02-05 00:00:00.
Date Ended Current: 2007-11-01 00:00:00.
Owner/Operator Address: 3000 YEOMAN WAY
Owner/Operator City,State,Zip: HUNTINGTON, IN 46750-9003
Owner/Operator Telephone: Not reported
Owner/Operator Telephone Ext: Not reported
Owner/Operator Fax: Not reported
Owner/Operator Email: Not reported

Historic Generators:
Receive Date: 2013-10-11 00:00:00.0
Handler Name: TRANSWHEEL FLORIDA
Federal Waste Generator Description: Not a generator, verified
State District Owner: FL
Large Quantity Handler of Universal Waste: No

Map ID
Direction
Distance
Elevation

MAP FINDINGS

Site

Database(s)

EDR ID Number
EPA ID Number

TRANSWHEEL FLORIDA (Continued)

1004685284

Recognized Trader Importer: No
Recognized Trader Exporter: No
Spent Lead Acid Battery Importer: No
Spent Lead Acid Battery Exporter: No
Current Record: Yes
Non Storage Recycler Activity: Not reported
Electronic Manifest Broker: Not reported

Receive Date: 2007-11-01 00:00:00.0
Handler Name: TRANSWHEEL FLORIDA
Federal Waste Generator Description: Small Quantity Generator
State District Owner: FL
Large Quantity Handler of Universal Waste: No
Recognized Trader Importer: No
Recognized Trader Exporter: No
Spent Lead Acid Battery Importer: No
Spent Lead Acid Battery Exporter: No
Current Record: No
Non Storage Recycler Activity: Not reported
Electronic Manifest Broker: Not reported

List of NAICS Codes and Descriptions:

NAICS Code: 336390
NAICS Description: OTHER MOTOR VEHICLE PARTS MANUFACTURING

Facility Has Received Notices of Violations:

Violations: No Violations Found

Evaluation Action Summary:

Evaluations: No Evaluations Found

FINDS:

Registry ID: 110005654540

Click Here:

Environmental Interest/Information System:

RCRAInfo is a national information system that supports the Resource Conservation and Recovery Act (RCRA) program through the tracking of events and activities related to facilities that generate, transport, and treat, store, or dispose of hazardous waste. RCRAInfo allows RCRA program staff to track the notification, permit, compliance, and corrective action activities required under RCRA. Florida Environmental System Today Application (FIESTA) Data Maintenance (FDM) system maintains entity, environmental interest and affiliation data for the State of Florida.

[Click this hyperlink](#) while viewing on your computer to access additional FINDS: detail in the EDR Site Report.

ECHO:

Envid: 1004685284
Registry ID: 110005654540
DFR URL: <http://echo.epa.gov/detailed-facility-report?fid=110005654540>
Name: TRANSWHEEL FLORIDA

Map ID
Direction
Distance
Elevation

MAP FINDINGS

Site

Database(s)

EDR ID Number
EPA ID Number

TRANSWHEEL FLORIDA (Continued)

1004685284

Address: 858 CHANNELSIDE DR
City,State,Zip: TAMPA, FL 33602

**M248
NW
1/8-1/4
0.163 mi.
859 ft.**

**PACKARD TAMPA MOTOR CO
509 JACKSON
TAMPA, FL**

**EDR Hist Auto 1009106853
N/A**

Site 7 of 30 in cluster M

**Relative:
Higher**

EDR Hist Auto

**Actual:
10 ft.**

Year: Name: Type:
1949 PACKARD TAMPA MOTOR CO AUTOMOBILE REPAIRING

**Q249
NE
1/8-1/4
0.164 mi.
864 ft.**

**WARE DEVELOPMENTS
KENNEDY BLVD & 13TH ST
TAMPA, FL 33602**

**FL LUST U001356178
FL UST N/A**

Site 2 of 21 in cluster Q

**Relative:
Higher**

LUST:

**Actual:
8 ft.**

Name: WARE DEVELOPMENTS
Address: KENNEDY BLVD & 13TH ST
City,State,Zip: TAMPA, FL 33602
Region: STATE
Facility Id: 9063897
Facility Status: CLOSED
Facility Type: C - Fuel user/Non-retail
Facility Phone: (813)224-9624
Facility Cleanup Rank: Not reported
District: Southwest District
Lat/Long (dms): 27 57 2.7152 / 82 26 45.2232
Section: Not reported
Township: Not reported
Range: Not reported
Feature: Not reported
Method: UNVR
Datum: 0
Score: 6
Score Effective Date: 1997-11-04 00:00:00
Score When Ranked: Not reported
Operator: BILL WARE
Name Update: Not reported
Address Update: Not reported

Petroleum Cleanup PCT Facility Score:

Facility Cleanup Status: CMPL - COMPLETED
Contact: EARL H WARE
Contact Company: WARE DEVELOPMENTS
Contact Address: 404 N 13TH ST #101
Contact City/State/Zip: TAMPA, FL 33602
Phone: (813)224-9624
Bad Address Ind: N
State: FL
Zip: 33602, 3636
Score: 6
Score Effective Date: 1997-11-04 00:00:00

Map ID
Direction
Distance
Elevation

MAP FINDINGS

Site

Database(s)

EDR ID Number
EPA ID Number

WARE DEVELOPMENTS (Continued)

U001356178

Related Party ID: 23436
Primary RP Role: ACCOUNT OWNER
RP Begin Date: 1990-12-05
RP Zip: 3610
RP Extension: Not reported

Discharge Cleanup Summary:

Discharge Date: 4/3/1990
PCT Discharge Combined: Not reported
Cleanup Required: R - CLEANUP REQUIRED
Discharge Cleanup Status: SRCR - SRCR COMPLETE
Disch Cleanup Status Date: 4/29/2005
Cleanup Work Status: COMPLETED
Information Source: A - ABANDONED TANK RESTORATION
Other Source Description: Not reported
Eligibility Indicator: E - ELIGIBLE
Site Manager: HEINTZ_C
Site Mgr End Date: 3/15/2005
Tank Office: PCLP29 - HILLSBOROUGH ENVIRONMENTAL PROTECTION COMMISSION

Petroleum Cleanup Program Eligibility:

Facility ID: 9063897
Discharge Date: 4/3/1990
Pct Discharge Combined With: Not reported
Cleanup Required: R - CLEANUP REQUIRED
Discharge Cleanup Status: SRCR - SRCR COMPLETE
Disch Cleanup Status Date: 4/29/2005
Cleanup Work Status: COMPLETED
Information Source: Not reported
Other Source Description: Not reported
Application Received Date: Not reported
Cleanup Program: A - ABANDONED TANK RESTORATION PROGRAM
Eligibility Status: Not reported
Elig Status Date: Not reported
Letter Of Intent Date: Not reported
Redetermined: Not reported
Inspection Date: Not reported
Site Manager: HEINTZ_C
Site Mgr End Date: 3/15/2005
Tank Office: PCLP29 - HILLSBOROUGH ENVIRONMENTAL PROTECTION COMMISSION
Deductible Amount: Not reported
Deductible Paid To Date: Not reported
Co-Pay Amount: Not reported
Co-Pay Paid To Date: Not reported
Cap Amount: 0

Contaminated Media:

Discharge Date: 4/3/1990
Pct Discharge Combined With: Not reported
Cleanup Required: R - CLEANUP REQUIRED
Discharge Cleanup Status: SRCR - SRCR COMPLETE
Disch Cleanup Status Date: 4/29/2005
Cleanup Work Status: COMPLETED
Information Source: A - ABANDONED TANK RESTORATION
Other Source Description: Not reported
Elig Indicator: E - ELIGIBLE
Site Manager: HEINTZ_C
Site Mgr End Date: 3/15/2005

Map ID
Direction
Distance
Elevation

MAP FINDINGS

Site

Database(s)

EDR ID Number
EPA ID Number

WARE DEVELOPMENTS (Continued)

U001356178

Tank Office: PCLP29 - HILLSBOROUGH ENVIRONM
Contaminated Drinking Wells: 0
Contaminated Monitoring Well: Yes
Contaminated Soil: No
Contaminated Surface Water: No
Contaminated Ground Water: No
Pollutant: A - Leaded Gas
Pollutant Other Description: Not reported
Gallons Discharged: Not reported
Discharge Date: 4/3/1990
Pct Discharge Combined With: Not reported
Cleanup Required: R - CLEANUP REQUIRED
Discharge Cleanup Status: SRCR - SRCR COMPLETE
Disch Cleanup Status Date: 4/29/2005
Cleanup Work Status: COMPLETED
Information Source: A - ABANDONED TANK RESTORATION
Other Source Description: Not reported
Elig Indicator: E - ELIGIBLE
Site Manager: HEINTZ_C
Site Mgr End Date: 3/15/2005
Tank Office: PCLP29 - HILLSBOROUGH ENVIRONM
Contaminated Drinking Wells: 0
Contaminated Monitoring Well: Yes
Contaminated Soil: No
Contaminated Surface Water: No
Contaminated Ground Water: No
Pollutant: B - Unleaded Gas
Pollutant Other Description: Not reported
Gallons Discharged: Not reported

Task Information:

District: SWD
Facility ID: 9063897
Facility Status: CLOSED
Facility Type: C - Fuel user/Non-retail -
County: HILLSBOROUGH
County ID: 29
Cleanup Eligibility Status: E
Source Effective Date: 03-15-2005
Discharge Date: 04-03-1990
Cleanup Required: R - CLEANUP REQUIRED
Discharge Cleanup Status: SRCR - SRCR COMPLETE
Disch Cleanup Status Date: 04-29-2005
SRC Action Type: SRCR - SITE REHABILITATION COMPLETION REPORT
SRC Submit Date: 03-11-2005
SRC Review Date: 03-15-2005
SRC Completion Status: A - APPROVED
SRC Issue Date: 04-29-2005
SRC Comment: SRCO
Cleanup Work Status: COMPLETED
Site Mgr: HEINTZ_C
Site Mgr End Date: 03-15-2005
Tank Office: PCLP29 - Hillsborough County
SR Task ID: 74198
SR Cleanup Responsible: -
SR Funding Eligibility Type: -
SR Actual Cost: Not reported
SR Completion Date: Not reported

Map ID
Direction
Distance
Elevation

MAP FINDINGS

Site

Database(s)

EDR ID Number
EPA ID Number

WARE DEVELOPMENTS (Continued)

U001356178

SR Payment Date: Not reported
SR Oral Date: Not reported
SR Written Date: 05-17-2004
SR Soil Removal: Y
SR Free Product Removal: N
SR Soil Tonnage Removed: 845
SR Soil Treatment: Y
SR Other Treatment: Not reported
SR Alternate Proc Received Date: Not reported
SR Alternate Procedure Status: Not reported
SR Alternate Procedure Status Date: Not reported
SR Alternate Procedure Comments: Not reported
SA Task ID: 46862
SA Cleanup Responsible: -
SA Funding Eligibility Type: -
SA Actual Cost: Not reported
SA Completion Date: 03-21-1995
SA Payment Date: Not reported
RAP Task ID: 46863
RAP Cleanup Responsible ID: RP - RESPONSIBLE PARTY
RAP Funding Eligibility Type: -
RAP Actual Cost: Not reported
RAP Completion Date: 12-23-1996
RAP Payment Date: Not reported
RAP Last Order Approved: 1996-12-23 00:00:00
RA Task ID: 74566
RA Cleanup Responsible: -
RA Funding Eligibility Type: -
RA Years to Complete: 0
RA Actual Cost: Not reported

[Click here for Florida Oculus:](#)

UST:

Facility Id: 9063897
Facility Status: CLOSED
Type Description: Fuel user/Non-retail
Facility Phone: 8132249624
Region: STATE
Positioning Method: UNVR
Lat/Long (dms): 27 57 0 / 82 26 46

Owner:

Owner Id: 23436
Owner Name: WARE DEVELOPMENTS
Owner Address: 404 N 13TH ST #101
Owner Address 2: Not reported
Owner City,St,Zip: TAMPA, FL 33602
Owner Contact: EARL H WARE
Owner Phone: 8132249624

Tank Info:

Name: WARE DEVELOPMENTS
Address: KENNEDY BLVD & 13TH ST
City: TAMPA
Zip: 33602
Tank Id: 1

Map ID
Direction
Distance
Elevation

MAP FINDINGS

Site

Database(s)

EDR ID Number
EPA ID Number

WARE DEVELOPMENTS (Continued)

U001356178

Status: Removed
Status Date: 09/30/1983
Install Date: Not reported
Substance: Generic gasoline
Content Description: Generic Gasoline
Gallons: 750
Vessel Indicator: TANK
Tank Location: UNDERGROUND
DEP Contractor: P

Name: WARE DEVELOPMENTS
Address: KENNEDY BLVD & 13TH ST
City: TAMPA
Zip: 33602
Tank Id: 2
Status: Removed
Status Date: 09/30/1983
Install Date: Not reported
Substance: Generic gasoline
Content Description: Generic Gasoline
Gallons: 750
Vessel Indicator: TANK
Tank Location: UNDERGROUND
DEP Contractor: P

Name: WARE DEVELOPMENTS
Address: KENNEDY BLVD & 13TH ST
City: TAMPA
Zip: 33602
Tank Id: 3
Status: Removed
Status Date: 09/30/1983
Install Date: Not reported
Substance: Vehicular diesel
Content Description: Vehicular Diesel
Gallons: 750
Vessel Indicator: TANK
Tank Location: UNDERGROUND
DEP Contractor: P

Name: WARE DEVELOPMENTS
Address: KENNEDY BLVD & 13TH ST
City: TAMPA
Zip: 33602
Tank Id: 4
Status: Removed
Status Date: 02/01/2004
Install Date: Not reported
Substance: Fuel oil-on site heat
Content Description: Fuel Oil - Onsite Heat
Gallons: 750
Vessel Indicator: TANK
Tank Location: UNDERGROUND
DEP Contractor: P

Name: WARE DEVELOPMENTS
Address: KENNEDY BLVD & 13TH ST

Map ID
Direction
Distance
Elevation

MAP FINDINGS

Site

Database(s)

EDR ID Number
EPA ID Number

WARE DEVELOPMENTS (Continued)

U001356178

City: TAMPA
Zip: 33602
Tank Id: 5
Status: Removed
Status Date: 02/01/2004
Install Date: Not reported
Substance: Unleaded gas
Content Description: Unleaded Gas
Gallons: 2000
Vessel Indicator: TANK
Tank Location: UNDERGROUND
DEP Contractor: P

Name: WARE DEVELOPMENTS
Address: KENNEDY BLVD & 13TH ST
City: TAMPA
Zip: 33602
Tank Id: 6
Status: Removed
Status Date: 02/01/2004
Install Date: Not reported
Substance: Unleaded gas
Content Description: Unleaded Gas
Gallons: 4000
Vessel Indicator: TANK
Tank Location: UNDERGROUND
DEP Contractor: P

[Click here for Florida Oculus:](#)

N250
SSW
1/8-1/4
0.165 mi.
871 ft.

602 SOUTH HARBOR ISLAND BLVD
TAMPA, FL

Site 4 of 6 in cluster N

ERNS 2016157697
N/A

Relative:
Lower

Actual:
0 ft.

Incident Commons:
NRC Report #: 1157697
Description of Incident: CALLER REPORTED AN UNKNOWN SHEEN FROM AN UNKNOWN SOURCE IN TAMPA BAY.
Type of Incident: UNKNOWN SHEEN
Incident Cause: UNKNOWN
Incident Date Time: 2016-08-30 14:20:00
Incident DTG: OCCURRED
Incident Location: UNKNOWN SHEEN INCIDENT
Loaction Address: 602 SOUTH HARBOR ISLAND BLVD
Location Street 1: Not reported
Location Street 2: Not reported
Location Nearest City: TAMPA
Location State: FL
Location County: HILLSBOROUGH
Location Zip: Not reported
Distance From City: Not reported
Distance Units: Not reported
Direction From City: Not reported
Lat Deg: Not reported
Lat Min: Not reported
Lat Sec: Not reported

Map ID
Direction
Distance
Elevation

MAP FINDINGS

Site

Database(s)

EDR ID Number
EPA ID Number

(Continued)

2016157697

Lat Quad: Not reported
Long Deg: Not reported
Long Min: Not reported
Long Sec: Not reported
Long Quad: Not reported
Location Section: Not reported
Location Township: Not reported
Location range: Not reported
Potential Range: N

Incidents:

NRC Report #: 1157697
Aircraft Type: Not reported
Aircraft Model: Not reported
Aircraft ID: Not reported
Aircraft Fuel Capacity: Not reported
Aircraft Fuel Capacity Units: Not reported
Aircraft Fuel on Board: Not reported
Aircraft Fuel on Board Units: Not reported
Aircraft Spot Number: Not reported
Aircraft Hanger: Not reported
Aircraft Runway Number: Not reported
Road Mile Marker: Not reported
Building ID: Not reported
Type of Fixed Object: Not reported
Power Generating Facility: U
Generating Capacity: Not reported
Type of Fuel: Not reported
NPDES: Not reported
NPDES Compliance: U
Pipeline Type: Not reported
DOT Regulated: U
Pipeline Above Ground: ABOVE
Exposed Underwater: N
Pipeline Covered: U
Railroad Hotline: Not reported
Grade Crossing: U
Location Subdivision: Not reported
Railroad Milepost: Not reported
Type Vehicle Involved: Not reported
Crossing Device Type: Not reported
Device Operational: U
DOT Crossing Number: Not reported
Brake Failure: U
Description of Tank: Not reported
Tank Above Ground: ABOVE
Transportable Container: U
Tank Regulated: U
Tank Regulated By: Not reported
Tank ID: Not reported
Capacity of Tank: Not reported
Capacity of Tank Units: Not reported
Actual Amount: Not reported
Actual Amount Units: Not reported
Platform Rig Name: Not reported
Platform Letter: Not reported
Location Area ID: Not reported
Location Block ID: Not reported

Map ID
Direction
Distance
Elevation

MAP FINDINGS

Site

Database(s)

EDR ID Number
EPA ID Number

(Continued)

2016157697

OCSG Number: Not reported
OCSF Number: Not reported
State Lease Number: Not reported
Pier Dock Number: Not reported
Berth Slip Number: Not reported
Continuous Release Type: Not reported
Initial Continuous Release No: Not reported
Continuous Release Permit: Not reported
Allision: U
Type of Structure: Not reported
Structure Name: Not reported
Structure Operational: U
Airbag Deployed: U
Date Tiem Normal Service: Not reported
Service Disruption Time: Not reported
Service Disruption Units: Not reported
Transit Bus Flag: Not reported
CR Begin Date: Not reported
CR End Date: Not reported
CR Change Date: Not reported
FBI Contact: Not reported
FBI Contact Date Time: Not reported
Sub Part C Testing Req: XXX
Conductor Testing: Not reported
Engineer Testing: Not reported
Trainman Testing: Not reported
Yard Foreman Testing: Not reported
RCL Operator Testing: Not reported
Brakeman Testing: Not reported
Train Dispatcher Testing: Not reported
Signalman Testing: Not reported
Other Employee Testing: Not reported
Unknown Testing: Not reported
Passenger Handling: Not reported
Passenger Route: XXX
Passenger Delay: XXX

Incident Details:

NRC Report #: 1157697
Fire Involved: N
Fire Extinguished: U
Any Evacuations: N
Number Evacuated: Not reported
Who Evacuated: Not reported
Radius of Evacuation: Not reported
Any Injuries: N
Number Injured: Not reported
Number Hospitalized: Not reported
Any Fatalities: N
Number Fatalities: Not reported
Any Damages: N
Damage Amount: Not reported
Air Corridor Closed: N
Air Corridor Desc: Not reported
Air Closure Time: Not reported
Waterway Closed: N
Waterway Desc: Not reported

Map ID
Direction
Distance
Elevation

MAP FINDINGS

Site

Database(s)

EDR ID Number
EPA ID Number

(Continued)

2016157697

Waterway Closure Time:	Not reported
Road Closed:	N
Road Desc:	Not reported
Road Closure Time:	Not reported
Closure Direction:	Not reported
Major Artery:	N
Track Closed:	N
Track Desc:	Not reported
Track Closure Time:	Not reported
Media Interest:	NONE
Medium Desc:	WATER
Additional Medium Info:	TAMPA BAY
Body of Water:	TAMPA BAY
Tributary of:	Not reported
Release Secured:	U
Estimated Duration of Release:	Not reported
Release rate:	Not reported
Desc Remedial Action:	NONE.
State Agency on Scene:	Not reported
State Agency Report Number:	Not reported
Other Agency Notified:	Not reported
Weather Conditions:	PARTLY CLOUDY
Air Temperature:	92
Wind Speed:	Not reported
Wind Direction:	Not reported
Water Supply Contaminated:	U
Sheen Size:	Not reported
Sheen Color:	Not reported
Direction of Sheen Travel:	Not reported
Sheen Odor Description:	Not reported
Wave Condition:	Not reported
Current Speed:	Not reported
Current Direction:	Not reported
Water Temperature:	Not reported
Track Close Dir:	Not reported
Empl Fatality:	Not reported
Pass Fatality:	Not reported
Community Impact:	Not reported
Wind Speed Unit:	Not reported
Employee Injuries:	Not reported
Passenger Injuries:	Not reported
Occupant Fatality:	Not reported
Current Speed Unit:	Not reported
Road Closure Units:	Not reported
Track Closure Units:	Not reported
Sheen Size Units:	Not reported
Additional Info:	Not reported
State Agency Notified:	Not reported
Federal Agency Notified:	Not reported
nearest River Mile Marker:	Not reported
Sheen Size Length:	Not reported
Sheen Size Length Units:	Not reported
Sheen Size Width:	Not reported
Sheen Size Width Units:	Not reported
Offshore:	N
Duration Unit:	Not reported
Release Rate Unit:	Not reported

Map ID
Direction
Distance
Elevation

MAP FINDINGS

Site

Database(s)

EDR ID Number
EPA ID Number

(Continued)

2016157697

Release Rate Rate: Not reported
Passengers Transferred: NO

Calls:

NRC Report #: 1157697
Site ID: 20161157697
Date Time Received: 2016-08-30 14:23:33
Date Time Complete: 2016-08-30 14:25:53
Call Type: INC
Responsible Company: Not reported
Responsible Org Type: UNKNOWN
Responsible City: Not reported
Responsible State: XX
Responsible Zip: Not reported
On Behalf: Not reported
Source: TELEPHONE

Material Involved:

NRC Report #: 1157697
Chris Code: OUN
Case Number: 000000-00-0
UN Number: Not reported
Amount of Material: 0
Unit of Measure: UNKNOWN AMOUNT
Name of Material: UNKNOWN OIL
If Reached Water: YES
Amount in Water: 0
Unit of Measure Reach Water: UNKNOWN AMOUNT

I251
West
1/8-1/4
0.166 mi.
879 ft.

TOOLE,W.H. & SONS
309 FRANKLIN ST.
TAMPA, FL

FL UIC S110327634
N/A

Site 16 of 23 in cluster I

Relative:
Lower

UIC:

Actual:
3 ft.

Name: TOOLE,W.H. & SONS
Address: 309 FRANKLIN ST.
City,State,Zip: TAMPA, FL
Facility ID: 42662
GMS ID: 4029P03598
Well Name: 001
Facility Type: 5
Responsible Authority: W.H. TOOLE & SONS
Responsible Authority Address: 303 FRANKLIN ST.
Responsible Authority City: TAMPA
Responsible Authority State: FL
Responsible Authority Zip: Not reported
Responsible Authority Tele: Not reported
Section Township Range: Not reported
Facility Status: UNABLE TO FIELD VERIFY FACILITY
Facility Status Data: 02/15/2012
Well Type: A/C RETURN-FLOW WELL (CLOSED-LOOP,NO ADDITIVES)
Injection Well Latitude: 27:56:43
Well EPA Number: FLS402900719
Injection Well Longitude: 82:27:26

Map ID
Direction
Distance
Elevation

MAP FINDINGS

Site

Database(s)

EDR ID Number
EPA ID Number

TOOLE,W.H. & SONS (Continued)

S110327634

Well Status: UNABLE TO FIELD VERIFY INJECTION WELL
Injection Interval Begin-End: 0-100
Depth: Not reported
Complete Date: Not reported
Date Injection Well Plugged: Not reported
MIT Date: Not reported
Start Date: Not reported
District: SWD

**R252
SSE
1/8-1/4
0.167 mi.
880 ft.**

**TAMPA PORT AUTHORITY-GARRISON CHANNEL
1301 ELLA MAE ST
TAMPA, FL 33602
Site 1 of 5 in cluster R**

**FL LUST U001378110
FL UST N/A**

**Relative:
Lower**

LUST:

**Actual:
5 ft.**

Name: TAMPA PORT AUTHORITY-GARRISON CHANNEL
Address: 1301 ELLA MAE ST
City,State,Zip: TAMPA, FL 33602
Region: STATE
Facility Id: 9201835
Facility Status: CLOSED
Facility Type: C - Fuel user/Non-retail
Facility Phone: (813)248-1924
Facility Cleanup Rank: Not reported
District: Southwest District
Lat/Long (dms): 27 56 28.57 / 82 27 8.03
Section: 24
Township: 29S
Range: 18E
Feature: Not reported
Method: UNVR
Datum: 0
Score: 11
Score Effective Date: 1997-11-04 00:00:00
Score When Ranked: Not reported
Operator: TAMPA PORT AUTHORITY
Name Update: Not reported
Address Update: Not reported

Petroleum Cleanup PCT Facility Score:

Facility Cleanup Status: CMPL - COMPLETED
Contact: CHRIS COOLEY (813) 905-7678
Contact Company: TAMPA PORT AUTHORITY
Contact Address: 1101 CHANNELSIDE DR #400
Contact City/State/Zip: TAMPA, FL 33602
Phone: (813)905-5030
Bad Address Ind: N
State: FL
Zip: 33602
Score: 11
Score Effective Date: 1997-11-04 00:00:00
Related Party ID: 21570
Primary RP Role: ACCOUNT OWNER
RP Begin Date: 1992-07-01
RP Zip: Not reported
RP Extension: Not reported

Map ID
Direction
Distance
Elevation

MAP FINDINGS

Site

Database(s)

EDR ID Number
EPA ID Number

TAMPA PORT AUTHORITY-GARRISON CHANNEL (Continued)

U001378110

Discharge Cleanup Summary:

Discharge Date: 6/15/1992
PCT Discharge Combined: Not reported
Cleanup Required: R - CLEANUP REQUIRED
Discharge Cleanup Status: NFA - NFA COMPLETE
Disch Cleanup Status Date: 3/10/1994
Cleanup Work Status: COMPLETED
Information Source: A - ABANDONED TANK RESTORATION
Other Source Description: Not reported
Eligibility Indicator: E - ELIGIBLE
Site Manager: MCKELVEY_M
Site Mgr End Date: 3/11/1999
Tank Office: PCLP29 - HILLSBOROUGH ENVIRONMENTAL PROTECTION COMMISSION

Petroleum Cleanup Program Eligibility:

Facility ID: 9201835
Discharge Date: 6/15/1992
Pct Discharge Combined With: Not reported
Cleanup Required: R - CLEANUP REQUIRED
Discharge Cleanup Status: NFA - NFA COMPLETE
Disch Cleanup Status Date: 3/10/1994
Cleanup Work Status: COMPLETED
Information Source: Not reported
Other Source Description: Not reported
Application Received Date: Not reported
Cleanup Program: A - ABANDONED TANK RESTORATION PROGRAM
Eligibility Status: Not reported
Elig Status Date: Not reported
Letter Of Intent Date: Not reported
Redetermined: Not reported
Inspection Date: Not reported
Site Manager: MCKELVEY_M
Site Mgr End Date: 3/11/1999
Tank Office: PCLP29 - HILLSBOROUGH ENVIRONMENTAL PROTECTION COMMISSION
Deductible Amount: Not reported
Deductible Paid To Date: Not reported
Co-Pay Amount: Not reported
Co-Pay Paid To Date: Not reported
Cap Amount: 0

Contaminated Media:

Discharge Date: 6/15/1992
Pct Discharge Combined With: Not reported
Cleanup Required: R - CLEANUP REQUIRED
Discharge Cleanup Status: NFA - NFA COMPLETE
Disch Cleanup Status Date: 3/10/1994
Cleanup Work Status: COMPLETED
Information Source: A - ABANDONED TANK RESTORATION
Other Source Description: Not reported
Elig Indicator: E - ELIGIBLE
Site Manager: MCKELVEY_M
Site Mgr End Date: 3/11/1999
Tank Office: PCLP29 - HILLSBOROUGH ENVIRONM
Contaminated Drinking Wells: 0
Contaminated Monitoring Well: Yes
Contaminated Soil: Yes
Contaminated Surface Water: No
Contaminated Ground Water: Yes

Map ID
Direction
Distance
Elevation

MAP FINDINGS

Site

Database(s)

EDR ID Number
EPA ID Number

TAMPA PORT AUTHORITY-GARRISON CHANNEL (Continued)

U001378110

Pollutant: A - Leaded Gas
Pollutant Other Description: Not reported
Gallons Discharged: Not reported

Task Information:

District: SWD
Facility ID: 9201835
Facility Status: CLOSED
Facility Type: C - Fuel user/Non-retail -
County: HILLSBOROUGH
County ID: 29
Cleanup Eligibility Status: E
Source Effective Date: 03-10-1994
Discharge Date: 06-15-1992
Cleanup Required: R - CLEANUP REQUIRED
Discharge Cleanup Status: NFA - NFA COMPLETE
Disch Cleanup Status Date: 03-10-1994
SRC Action Type: NFA - NO FURTHER ACTION
SRC Submit Date: 01-04-1994
SRC Review Date: 02-23-1994
SRC Completion Status: A - APPROVED
SRC Issue Date: 03-10-1994
SRC Comment: Not reported
Cleanup Work Status: COMPLETED
Site Mgr: MCKELVEY_M
Site Mgr End Date: 03-11-1999
Tank Office: PCLP29 - Hillsborough County
SR Task ID: 46153
SR Cleanup Responsible: RP - RESPONSIBLE PARTY
SR Funding Eligibility Type: -
SR Actual Cost: Not reported
SR Completion Date: 08-12-1993
SR Payment Date: Not reported
SR Oral Date: Not reported
SR Written Date: Not reported
SR Soil Removal: Y
SR Free Product Removal: Not reported
SR Soil Tonnage Removed: 1024
SR Soil Treatment: Not reported
SR Other Treatment: Not reported
SR Alternate Proc Received Date: Not reported
SR Alternate Procedure Status: Not reported
SR Alternate Procedure Status Date: Not reported
SR Alternate Procedure Comments: Not reported
SA Task ID: 46154
SA Cleanup Responsible: RP - RESPONSIBLE PARTY
SA Funding Eligibility Type: -
SA Actual Cost: Not reported
SA Completion Date: 02-17-1994
SA Payment Date: Not reported
RAP Task ID: 46155
RAP Cleanup Responsible ID: RP - RESPONSIBLE PARTY
RAP Funding Eligibility Type: -
RAP Actual Cost: Not reported
RAP Completion Date: Not reported
RAP Payment Date: Not reported
RAP Last Order Approved: Not reported
RA Task ID: 46156

Map ID
Direction
Distance
Elevation

MAP FINDINGS

Site

Database(s)

EDR ID Number
EPA ID Number

TAMPA PORT AUTHORITY-GARRISON CHANNEL (Continued)

U001378110

RA Cleanup Responsible: RP - RESPONSIBLE PARTY
RA Funding Eligibility Type: -
RA Years to Complete: Not reported
RA Actual Cost: Not reported

[Click here for Florida Oculus:](#)

UST:

Facility Id: 9201835
Facility Status: CLOSED
Type Description: Fuel user/Non-retail
Facility Phone: 8132481924
Region: STATE
Positioning Method: UNVR
Lat/Long (dms): 27 56 32 / 82 27 3

Owner:

Owner Id: 21570
Owner Name: TAMPA PORT AUTHORITY
Owner Address: 1101 CHANNELSIDE DR #400
Owner Address 2: C/O JACKIE JULIEN-PORT TAMPA BAY
Owner City,St,Zip: TAMPA, FL 33602
Owner Contact: CHRIS COOLEY (813) 905-7678
Owner Phone: 8139055030

Tank Info:

Name: TAMPA PORT AUTHORITY-GARRISON CHANNEL
Address: 1301 ELLA MAE ST
City: TAMPA
Zip: 33602
Tank Id: 1
Status: Removed
Status Date: 06/30/1991
Install Date: Not reported
Substance: Leaded gas
Content Description: Leaded Gas
Gallons: 500
Vessel Indicator: TANK
Tank Location: UNDERGROUND
DEP Contractor: P

[Click here for Florida Oculus:](#)

F253
ENE
1/8-1/4
0.167 mi.
880 ft.

BRULIN & CO INC
104 NORTH 13TH STREET
TAMPA, FL 33602
Site 19 of 22 in cluster F

RCRA NonGen / NLR **1000497798**
FINDS **FLD097382808**
ECHO

Relative:
Lower

Actual:
6 ft.

RCRA NonGen / NLR:
Date Form Received by Agency: 2013-10-11 00:00:00.0
Handler Name: BRULIN & CO INC
Handler Address: 104 NORTH 13TH STREET
Handler City,State,Zip: TAMPA, FL 33602
EPA ID: FLD097382808
Contact Name: HARRY D MUELLER

Map ID
Direction
Distance
Elevation

MAP FINDINGS

Site

Database(s)

EDR ID Number
EPA ID Number

BRULIN & CO INC (Continued)

1000497798

Contact Address:	N 13TH ST
Contact City,State,Zip:	TAMPA, FL 33602
Contact Telephone:	813-223-3749
Contact Fax:	Not reported
Contact Email:	Not reported
Contact Title:	PLANT M
EPA Region:	04
Land Type:	Private
Federal Waste Generator Description:	Not a generator, verified
Non-Notifier:	Not reported
Biennial Report Cycle:	Not reported
Accessibility:	Not reported
Active Site Indicator:	Not reported
State District Owner:	FL
State District:	SW
Mailing Address:	N 13TH ST
Mailing City,State,Zip:	TAMPA, FL 33602
Owner Name:	HARRY MUELLER
Owner Type:	Private
Operator Name:	Not reported
Operator Type:	Not reported
Short-Term Generator Activity:	No
Importer Activity:	No
Mixed Waste Generator:	No
Transporter Activity:	No
Transfer Facility Activity:	No
Recycler Activity with Storage:	No
Small Quantity On-Site Burner Exemption:	No
Smelting Melting and Refining Furnace Exemption:	No
Underground Injection Control:	No
Off-Site Waste Receipt:	No
Universal Waste Indicator:	No
Universal Waste Destination Facility:	No
Federal Universal Waste:	No
Active Site Fed-Reg Treatment Storage and Disposal Facility:	Not reported
Active Site Converter Treatment storage and Disposal Facility:	Not reported
Active Site State-Reg Treatment Storage and Disposal Facility:	Not reported
Active Site State-Reg Handler:	---
Federal Facility Indicator:	Not reported
Hazardous Secondary Material Indicator:	NN
Sub-Part K Indicator:	Not reported
Commercial TSD Indicator:	No
Treatment Storage and Disposal Type:	Not reported
2018 GPRA Permit Baseline:	Not on the Baseline
2018 GPRA Renewals Baseline:	Not on the Baseline
Permit Renewals Workload Universe:	Not reported
Permit Workload Universe:	Not reported
Permit Progress Universe:	Not reported
Post-Closure Workload Universe:	Not reported
Closure Workload Universe:	Not reported
202 GPRA Corrective Action Baseline:	No
Corrective Action Workload Universe:	No
Subject to Corrective Action Universe:	No
Non-TSDFs Where RCRA CA has Been Imposed Universe:	No
TSDFs Potentially Subject to CA Under 3004 (u)/(v) Universe:	No
TSDFs Only Subject to CA under Discretionary Auth Universe:	No
Corrective Action Priority Ranking:	No NCAPS ranking

Map ID
Direction
Distance
Elevation

MAP FINDINGS

Site

Database(s)

EDR ID Number
EPA ID Number

BRULIN & CO INC (Continued)

1000497798

Environmental Control Indicator:	No
Institutional Control Indicator:	No
Human Exposure Controls Indicator:	N/A
Groundwater Controls Indicator:	N/A
Operating TSDF Universe:	Not reported
Full Enforcement Universe:	Not reported
Significant Non-Complier Universe:	No
Unaddressed Significant Non-Complier Universe:	No
Addressed Significant Non-Complier Universe:	No
Significant Non-Complier With a Compliance Schedule Universe:	No
Financial Assurance Required:	Not reported
Handler Date of Last Change:	2015-01-30 14:51:56.0
Recognized Trader-Importer:	No
Recognized Trader-Exporter:	No
Importer of Spent Lead Acid Batteries:	No
Exporter of Spent Lead Acid Batteries:	No
Recycler Activity Without Storage:	Not reported
Manifest Broker:	Not reported
Sub-Part P Indicator:	No

Handler - Owner Operator:

Owner/Operator Indicator:	Owner
Owner/Operator Name:	MUELLER HARRY
Legal Status:	Private
Date Became Current:	1997-01-09 00:00:00.
Date Ended Current:	Not reported
Owner/Operator Address:	104 NORTH 13TH STREET
Owner/Operator City,State,Zip:	TAMPA, FL 33602
Owner/Operator Telephone:	Not reported
Owner/Operator Telephone Ext:	Not reported
Owner/Operator Fax:	Not reported
Owner/Operator Email:	Not reported

Owner/Operator Indicator:	Owner
Owner/Operator Name:	HARRY MUELLER
Legal Status:	Private
Date Became Current:	1997-01-09 00:00:00.
Date Ended Current:	Not reported
Owner/Operator Address:	104 NORTH 13TH STREET
Owner/Operator City,State,Zip:	TAMPA, FL 33602
Owner/Operator Telephone:	Not reported
Owner/Operator Telephone Ext:	Not reported
Owner/Operator Fax:	Not reported
Owner/Operator Email:	Not reported

Owner/Operator Indicator:	Owner
Owner/Operator Name:	HARRY MUELLER
Legal Status:	Private
Date Became Current:	1997-01-09 00:00:00.
Date Ended Current:	Not reported
Owner/Operator Address:	104 NORTH 13TH STREET
Owner/Operator City,State,Zip:	TAMPA, FL 33602
Owner/Operator Telephone:	Not reported
Owner/Operator Telephone Ext:	Not reported
Owner/Operator Fax:	Not reported
Owner/Operator Email:	Not reported

Map ID
Direction
Distance
Elevation

MAP FINDINGS

Site

Database(s)

EDR ID Number
EPA ID Number

BRULIN & CO INC (Continued)

1000497798

Historic Generators:

Receive Date:	2013-10-11 00:00:00.0
Handler Name:	BRULIN & CO INC
Federal Waste Generator Description:	Not a generator, verified
State District Owner:	FL
Large Quantity Handler of Universal Waste:	No
Recognized Trader Importer:	No
Recognized Trader Exporter:	No
Spent Lead Acid Battery Importer:	No
Spent Lead Acid Battery Exporter:	No
Current Record:	Yes
Non Storage Recycler Activity:	Not reported
Electronic Manifest Broker:	Not reported

Receive Date:	1983-12-09 00:00:00.0
Handler Name:	BRULIN & CO INC
Federal Waste Generator Description:	Not a generator, verified
State District Owner:	FL
Large Quantity Handler of Universal Waste:	No
Recognized Trader Importer:	No
Recognized Trader Exporter:	No
Spent Lead Acid Battery Importer:	No
Spent Lead Acid Battery Exporter:	No
Current Record:	No
Non Storage Recycler Activity:	Not reported
Electronic Manifest Broker:	Not reported

List of NAICS Codes and Descriptions:

NAICS Codes:	No NAICS Codes Found
--------------	----------------------

Facility Has Received Notices of Violation:

Found Violation:	No
Agency Which Determined Violation:	Not reported
Violation Short Description:	Not reported
Date Violation was Determined:	Not reported
Actual Return to Compliance Date:	Not reported
Return to Compliance Qualifier:	Not reported
Violation Responsible Agency:	Not reported
Scheduled Compliance Date:	Not reported
Enforcement Identifier:	Not reported
Date of Enforcement Action:	Not reported
Enforcement Responsible Agency:	Not reported
Enforcement Docket Number:	Not reported
Enforcement Attorney:	Not reported
Corrective Action Component:	Not reported
Appeal Initiated Date:	Not reported
Appeal Resolution Date:	Not reported
Disposition Status Date:	Not reported
Disposition Status:	Not reported
Disposition Status Description:	Not reported
Consent/Final Order Sequence Number:	Not reported
Consent/Final Order Respondent Name:	Not reported
Consent/Final Order Lead Agency:	Not reported
Enforcement Type:	Not reported
Enforcement Responsible Person:	Not reported
Enforcement Responsible Sub-Organization:	Not reported

Map ID
Direction
Distance
Elevation

MAP FINDINGS

Site

Database(s)

EDR ID Number
EPA ID Number

BRULIN & CO INC (Continued)

1000497798

SEP Sequence Number: Not reported
SEP Expenditure Amount: Not reported
SEP Scheduled Completion Date: Not reported
SEP Actual Date: Not reported
SEP Defaulted Date: Not reported
SEP Type: Not reported
SEP Type Description: Not reported
Proposed Amount: Not reported
Final Monetary Amount: Not reported
Paid Amount: Not reported
Final Count: Not reported
Final Amount: Not reported

Evaluation Action Summary:

Evaluation Date: 1995-07-12 00:00:00.0
Evaluation Responsible Agency: State
Found Violation: No
Evaluation Type Description: COMPLIANCE EVALUATION INSPECTION ON-SITE
Evaluation Responsible Person Identifier: TBD
Evaluation Responsible Sub-Organization: SW
Actual Return to Compliance Date: Not reported
Scheduled Compliance Date: Not reported
Date of Request: Not reported
Date Response Received: Not reported
Request Agency: Not reported
Former Citation: Not reported

FINDS:

Registry ID: 110002538656

Click Here:

Environmental Interest/Information System:

RCRAInfo is a national information system that supports the Resource Conservation and Recovery Act (RCRA) program through the tracking of events and activities related to facilities that generate, transport, and treat, store, or dispose of hazardous waste. RCRAInfo allows RCRA program staff to track the notification, permit, compliance, and corrective action activities required under RCRA.
Florida Environmental System Today Application (FIESTA) Data Maintenance (FDM) system maintains entity, environmental interest and affiliation data for the State of Florida.

[Click this hyperlink](#) while viewing on your computer to access additional FINDS: detail in the EDR Site Report.

ECHO:

Envid: 1000497798
Registry ID: 110002538656
DFR URL: <http://echo.epa.gov/detailed-facility-report?fid=110002538656>
Name: BRULIN & CO INC
Address: 104 NORTH 13TH STREET
City,State,Zip: TAMPA, FL 33602

Map ID
Direction
Distance
Elevation

MAP FINDINGS

Site

Database(s)

EDR ID Number
EPA ID Number

O254
NE
1/8-1/4
0.167 mi.
882 ft.

1217 E. MADISON ST
TAMPA, FL
Site 8 of 25 in cluster O

HMIRS 9999070501
N/A

Relative:
Higher
Actual:
9 ft.

HMIRS:
Report #: 1999070501
Site location: 1217 E. MADISON ST
TAMPA, FL
Place of origin: 1409 BUCHANAN ST
LYNCHBURG, VA 24506
Destination: PEEPLES DISTRIBUTORS
1217 E. MADISON
TAMPA, FL 33602
Carrier ID: 17884
Carrier reporting #: 11871
Carrier: SOUTHEASTERN FREIGHT LINES INC
Carrier address: 12315 CR 579
THONOTOSASSA, FL 33592
Shipper ID: 91007
Shipper name: SLOCUM CHEM CO INC
Shipper address: 1409 BUCHANAN ST
LYNCHBURG, VA 24506
Shipping paper number: 380501325
Consignee ID: 80350
Consignee name: PEEPLES DISTRIBUTORS
Consignee address: 1217 E. MADISON
TAMPA, FL 33602
General cause: 10
Transportation mode: 4
Date: 06/24/99
Commodity name: DICHLOROMETHANE
Trade name: Not reported
Amount: 0.02 GAL
Result: Spillage
Hazard Class: 61
ID Number: UN1593
Hazardous: False
R.Q. met: False
Misc. info: 100 100
Vehicle Type: Van truck/trailer
Trans. phase: 263
Land use: Not reported
Community: 281
Accident/Derailment: False
Estimated speed: F
Highway type: 999
number of lanes: 0
Number evacuated: 0
Major injuries: 0
Minor injuries: 0
Fatalities: 0
Product loss: 5
Carrier damage: 0
Pvt/Pub damage: 0
Cleanup cost: 5
Other damage: 0
Reported damage: 10

Map ID
Direction
Distance
Elevation

MAP FINDINGS

Site

Database(s)

EDR ID Number
EPA ID Number

(Continued)

9999070501

Incident damage: 0

Inner and Outer Container Information:

Container type: PAIL MTL
Container capacity: 5.00
Number failed: 2
Number in shipment: 15
Container gauge: Not reported
Manufacture's ID: 16222
Manuf. name: NOT REPORTED BY CARRIER
UNKNOWN, XX
Tank serial #: Not reported
Label: Not reported
Registration #: Not reported
Inspection date: / /
Exemption #: Not reported
Contributing cause: PRESSURE
Contributing Object: OTHER
Contributing failure: PRESSURE
Affected side: LID
Other contributing cause: LID
Capacity container code: Not reported
Number failed code: Not reported
Shipment code number: Not reported

Remarks:

DRIVER WAS UNLOADING FREIGHT WHEN APPARENTLY THE INTERNAL PRESSURE CAUSED TO LEAK OUT OF THE LIDS OF 2 FIVE GALLON CANS.

I255
West
1/8-1/4
0.167 mi.
884 ft.

ONE TAMPA CITY CENTER
1 TAMPA CITY CTR STE 2565
TAMPA, FL 33602

Site 17 of 23 in cluster I

RCRA-VSQG 1000687555
FINDS FLD984238154
ECHO

Relative:
Lower

RCRA-VSQG:

Actual:
3 ft.

Date Form Received by Agency: 2005-07-13 00:00:00.0
Handler Name: ONE TAMPA CITY CENTER
Handler Address: 1 TAMPA CITY CTR STE 2565
Handler City,State,Zip: TAMPA, FL 33602-5815
EPA ID: FLD984238154
Contact Name: RUSSELL FISH
Contact Address: TAMPA CITY CTR STE 2565
Contact City,State,Zip: TAMPA, FL 33602-5815
Contact Telephone: 813-223-5008
Contact Fax: Not reported
Contact Email: Not reported
Contact Title: CHIEF ENG
EPA Region: 04
Land Type: Private
Federal Waste Generator Description: Conditionally Exempt Small Quantity Generator
Non-Notifier: Not reported
Biennial Report Cycle: Not reported
Accessibility: Not reported
Active Site Indicator: Handler Activities
State District Owner: FL
State District: SW

Map ID
Direction
Distance
Elevation

MAP FINDINGS

Site

Database(s)

EDR ID Number
EPA ID Number

ONE TAMPA CITY CENTER (Continued)

1000687555

Mailing Address:	TAMPA CITY CTR
Mailing City,State,Zip:	TAMPA, FL 33602-5815
Owner Name:	CLIFFORD FISH
Owner Type:	Private
Operator Name:	ONE TAMPA CITY CENTER
Operator Type:	Private
Short-Term Generator Activity:	No
Importer Activity:	No
Mixed Waste Generator:	No
Transporter Activity:	No
Transfer Facility Activity:	No
Recycler Activity with Storage:	No
Small Quantity On-Site Burner Exemption:	No
Smelting Melting and Refining Furnace Exemption:	No
Underground Injection Control:	No
Off-Site Waste Receipt:	No
Universal Waste Indicator:	No
Universal Waste Destination Facility:	No
Federal Universal Waste:	No
Active Site Fed-Reg Treatment Storage and Disposal Facility:	Not reported
Active Site Converter Treatment storage and Disposal Facility:	Not reported
Active Site State-Reg Treatment Storage and Disposal Facility:	Not reported
Active Site State-Reg Handler:	---
Federal Facility Indicator:	Not reported
Hazardous Secondary Material Indicator:	NN
Sub-Part K Indicator:	Not reported
Commercial TSD Indicator:	No
Treatment Storage and Disposal Type:	Not reported
2018 GPRA Permit Baseline:	Not on the Baseline
2018 GPRA Renewals Baseline:	Not on the Baseline
Permit Renewals Workload Universe:	Not reported
Permit Workload Universe:	Not reported
Permit Progress Universe:	Not reported
Post-Closure Workload Universe:	Not reported
Closure Workload Universe:	Not reported
202 GPRA Corrective Action Baseline:	No
Corrective Action Workload Universe:	No
Subject to Corrective Action Universe:	No
Non-TSDFs Where RCRA CA has Been Imposed Universe:	No
TSDFs Potentially Subject to CA Under 3004 (u)/(v) Universe:	No
TSDFs Only Subject to CA under Discretionary Auth Universe:	No
Corrective Action Priority Ranking:	No NCAPS ranking
Environmental Control Indicator:	No
Institutional Control Indicator:	No
Human Exposure Controls Indicator:	N/A
Groundwater Controls Indicator:	N/A
Operating TSDF Universe:	Not reported
Full Enforcement Universe:	Not reported
Significant Non-Complier Universe:	No
Unaddressed Significant Non-Complier Universe:	No
Addressed Significant Non-Complier Universe:	No
Significant Non-Complier With a Compliance Schedule Universe:	No
Financial Assurance Required:	Not reported
Handler Date of Last Change:	2015-12-30 14:43:28.0
Recognized Trader-Importer:	No
Recognized Trader-Exporter:	No
Importer of Spent Lead Acid Batteries:	No

Map ID
Direction
Distance
Elevation

MAP FINDINGS

Site

Database(s)

EDR ID Number
EPA ID Number

ONE TAMPA CITY CENTER (Continued)

1000687555

Exporter of Spent Lead Acid Batteries:	No
Recycler Activity Without Storage:	Not reported
Manifest Broker:	Not reported
Sub-Part P Indicator:	No

Hazardous Waste Summary:

Waste Code:	D001
Waste Description:	IGNITABLE WASTE

Handler - Owner Operator:

Owner/Operator Indicator:	Owner
Owner/Operator Name:	TAMPA CITY CENTER ASSOCIATES
Legal Status:	Private
Date Became Current:	2005-07-21 00:00:00.
Date Ended Current:	Not reported
Owner/Operator Address:	1 TAMPA CITY CTR STE 2565
Owner/Operator City,State,Zip:	TAMPA, FL 33602-5815
Owner/Operator Telephone:	Not reported
Owner/Operator Telephone Ext:	Not reported
Owner/Operator Fax:	Not reported
Owner/Operator Email:	Not reported

Owner/Operator Indicator:	Operator
Owner/Operator Name:	ONE TAMPA CITY CENTER
Legal Status:	Private
Date Became Current:	1992-04-15 00:00:00.
Date Ended Current:	Not reported
Owner/Operator Address:	1 TAMPA CITY CTR
Owner/Operator City,State,Zip:	TAMPA, FL 33602-5815
Owner/Operator Telephone:	Not reported
Owner/Operator Telephone Ext:	Not reported
Owner/Operator Fax:	Not reported
Owner/Operator Email:	Not reported

Owner/Operator Indicator:	Owner
Owner/Operator Name:	CLIFFORD FISH
Legal Status:	Private
Date Became Current:	2005-07-21 00:00:00.
Date Ended Current:	2005-07-22 00:00:00.
Owner/Operator Address:	201 N FRANKLIN ST # 1766
Owner/Operator City,State,Zip:	TAMPA, FL 33602-5182
Owner/Operator Telephone:	Not reported
Owner/Operator Telephone Ext:	Not reported
Owner/Operator Fax:	Not reported
Owner/Operator Email:	Not reported

Owner/Operator Indicator:	Operator
Owner/Operator Name:	ONE TAMPA CITY CENTER
Legal Status:	Private
Date Became Current:	1992-04-15 00:00:00.
Date Ended Current:	Not reported
Owner/Operator Address:	1 TAMPA CITY CTR
Owner/Operator City,State,Zip:	TAMPA, FL 33602-5815
Owner/Operator Telephone:	Not reported
Owner/Operator Telephone Ext:	Not reported

Map ID
Direction
Distance
Elevation

MAP FINDINGS

Site

Database(s)

EDR ID Number
EPA ID Number

ONE TAMPA CITY CENTER (Continued)

1000687555

Owner/Operator Fax: Not reported
Owner/Operator Email: Not reported

Owner/Operator Indicator: Owner
Owner/Operator Name: TAMPA CITY CENTER ASSOCIATES
Legal Status: Private
Date Became Current: 2005-07-21 00:00:00.
Date Ended Current: Not reported
Owner/Operator Address: 1 TAMPA CITY CTR STE 2565
Owner/Operator City,State,Zip: TAMPA, FL 33602-5815
Owner/Operator Telephone: Not reported
Owner/Operator Telephone Ext: Not reported
Owner/Operator Fax: Not reported
Owner/Operator Email: Not reported

Owner/Operator Indicator: Operator
Owner/Operator Name: ONE TAMPA CITY CENTER
Legal Status: Private
Date Became Current: 1992-04-15 00:00:00.
Date Ended Current: Not reported
Owner/Operator Address: 1 TAMPA CITY CTR
Owner/Operator City,State,Zip: TAMPA, FL 33602-5815
Owner/Operator Telephone: Not reported
Owner/Operator Telephone Ext: Not reported
Owner/Operator Fax: Not reported
Owner/Operator Email: Not reported

Historic Generators:

Receive Date: 2005-07-13 00:00:00.0
Handler Name: ONE TAMPA CITY CENTER
Federal Waste Generator Description: Conditionally Exempt Small Quantity Generator
State District Owner: FL
Large Quantity Handler of Universal Waste: No
Recognized Trader Importer: No
Recognized Trader Exporter: No
Spent Lead Acid Battery Importer: No
Spent Lead Acid Battery Exporter: No
Current Record: Yes
Non Storage Recycler Activity: Not reported
Electronic Manifest Broker: Not reported

List of NAICS Codes and Descriptions:

NAICS Code: 562998
NAICS Description: ALL OTHER MISCELLANEOUS WASTE MANAGEMENT SERVICES

Facility Has Received Notices of Violations:

Violations: No Violations Found

Evaluation Action Summary:

Evaluations: No Evaluations Found

FINDS:

Registry ID: 110005616084

Map ID
Direction
Distance
Elevation

MAP FINDINGS

Site

Database(s)

EDR ID Number
EPA ID Number

ONE TAMPA CITY CENTER (Continued)

1000687555

Click Here:

Environmental Interest/Information System:

RCRAInfo is a national information system that supports the Resource Conservation and Recovery Act (RCRA) program through the tracking of events and activities related to facilities that generate, transport, and treat, store, or dispose of hazardous waste. RCRAInfo allows RCRA program staff to track the notification, permit, compliance, and corrective action activities required under RCRA.

Florida Environmental System Today Application (FIESTA) Data Maintenance (FDM) system maintains entity, environmental interest and affiliation data for the State of Florida.

[Click this hyperlink](#) while viewing on your computer to access additional FINDS: detail in the EDR Site Report.

ECHO:

Envid: 1000687555
Registry ID: 110005616084
DFR URL: <http://echo.epa.gov/detailed-facility-report?fid=110005616084>
Name: ONE TAMPA CITY CENTER
Address: 1 TAMPA CITY CTR STE 2565
City,State,Zip: TAMPA, FL 33602

F256
ENE
1/8-1/4
0.168 mi.
885 ft.

BAY III INC
109 13TH STREET
TAMPA, FL 33602

FL UST **U003111129**
N/A

Site 20 of 22 in cluster F

Relative:
Lower

UST:

Actual:
5 ft.

Facility Id: 9601039
Facility Status: CLOSED
Type Description: Fuel user/Non-retail
Facility Phone: Not reported
Region: STATE
Positioning Method: Not reported
Lat/Long (dms): Not reported

Owner Records Not Found for this facility id:

Tank Info:

Name: BAY III INC
Address: 109 13TH STREET
City: TAMPA
Zip: 33602
Tank Id: 1
Status: Removed
Status Date: 02/01/1995
Install Date: Not reported
Substance: Unknown/Not reported
Content Description: Unknown/Not Reported
Gallons: 1000
Vessel Indicator: TANK
Tank Location: UNDERGROUND
DEP Contractor: P

Map ID
Direction
Distance
Elevation

MAP FINDINGS

Site

Database(s)

EDR ID Number
EPA ID Number

BAY III INC (Continued)

U003111129

[Click here for Florida Oculus:](#)

**K257
NW
1/8-1/4
0.168 mi.
886 ft.**

**HILLSBOROUGH CO & CO APP - MS4
601 E KENNEDY BLVD
TAMPA, FL**

**FL NPDES S120049862
N/A**

Site 21 of 29 in cluster K

**Relative:
Higher**

WASTEWATER:

**Actual:
14 ft.**

Name: HILLSBOROUGH CO & CO APP - MS4
Address: 601 E KENNEDY BLVD
City,State,Zip: TAMPA, FL
Facility ID: FLS000006
Facility Type: Municipal Separate Stormwater Sewer System
Status: Active - Existing, permitted facility/site for which effluent, reclaimed water or wastewater residual discharge into the environment and/or monitoring is taking place.

District Office: TLST
NPDES Permitted Site: Not reported
Environmental Interest: Not reported
Owner Type: County
Permit Capacity: Not reported
Party Name: John Lyons, Public Works Director
Company Name: Hillsborough County
RP Address: 601 E Kennedy Blvd
RP Address 2: Not reported
RP City,Stat,Zip: Tampa FL 33602
Telephone: 8132768679
Email: lyonsj@hillsboroughcounty.org
Issue Date: 07/11/2016
Effective Date: 07/11/2016
Expiration Date: 07/10/2021
DOC Description: Wastewater Permit
Latitude Degrees: 27
Latitude Minutes: 57
Latitude Seconds: 12.95
Longitude Degrees: 82
Longitude Minutes: 27
Longitude Seconds: 24.18
Treatment: Not reported
Decode For Fstatus: Active

**K258
NW
1/8-1/4
0.168 mi.
886 ft.**

**PINELLAS COUNTY FACILITY MAIN
601 E KENNEDY BLVD
TAMPA, FL 33602**

**RCRA-VSQG 1014471223
FLTMP9304207**

Site 22 of 29 in cluster K

**Relative:
Higher**

RCRA-VSQG:

**Actual:
14 ft.**

Date Form Received by Agency: 1993-04-21 00:00:00.0
Handler Name: PINELLAS COUNTY FACILITY MAIN
Handler Address: 601 E KENNEDY BLVD
Handler City,State,Zip: TAMPA, FL 33602-4156
EPA ID: FLTMP9304207
Contact Name: Not reported

Map ID
Direction
Distance
Elevation

MAP FINDINGS

Site

Database(s)

EDR ID Number
EPA ID Number

PINELLAS COUNTY FACILITY MAIN (Continued)

1014471223

Contact Address:	Not reported
Contact City,State,Zip:	Not reported
Contact Telephone:	Not reported
Contact Fax:	Not reported
Contact Email:	Not reported
Contact Title:	Not reported
EPA Region:	04
Land Type:	Other
Federal Waste Generator Description:	Conditionally Exempt Small Quantity Generator
Non-Notifier:	Not reported
Biennial Report Cycle:	Not reported
Accessibility:	Not reported
Active Site Indicator:	Handler Activities
State District Owner:	FL
State District:	SW
Mailing Address:	Not reported
Mailing City,State,Zip:	Not reported
Owner Name:	Not reported
Owner Type:	Not reported
Operator Name:	Not reported
Operator Type:	Not reported
Short-Term Generator Activity:	Yes
Importer Activity:	No
Mixed Waste Generator:	No
Transporter Activity:	No
Transfer Facility Activity:	No
Recycler Activity with Storage:	No
Small Quantity On-Site Burner Exemption:	No
Smelting Melting and Refining Furnace Exemption:	No
Underground Injection Control:	No
Off-Site Waste Receipt:	No
Universal Waste Indicator:	No
Universal Waste Destination Facility:	No
Federal Universal Waste:	No
Active Site Fed-Reg Treatment Storage and Disposal Facility:	Not reported
Active Site Converter Treatment storage and Disposal Facility:	Not reported
Active Site State-Reg Treatment Storage and Disposal Facility:	Not reported
Active Site State-Reg Handler:	---
Federal Facility Indicator:	Not reported
Hazardous Secondary Material Indicator:	NN
Sub-Part K Indicator:	Not reported
Commercial TSD Indicator:	No
Treatment Storage and Disposal Type:	Not reported
2018 GPRA Permit Baseline:	Not on the Baseline
2018 GPRA Renewals Baseline:	Not on the Baseline
Permit Renewals Workload Universe:	Not reported
Permit Workload Universe:	Not reported
Permit Progress Universe:	Not reported
Post-Closure Workload Universe:	Not reported
Closure Workload Universe:	Not reported
202 GPRA Corrective Action Baseline:	No
Corrective Action Workload Universe:	No
Subject to Corrective Action Universe:	No
Non-TSDFs Where RCRA CA has Been Imposed Universe:	No
TSDFs Potentially Subject to CA Under 3004 (u)/(v) Universe:	No
TSDFs Only Subject to CA under Discretionary Auth Universe:	No
Corrective Action Priority Ranking:	No NCAPS ranking

Map ID
Direction
Distance
Elevation

MAP FINDINGS

Site

Database(s)

EDR ID Number
EPA ID Number

PINELLAS COUNTY FACILITY MAIN (Continued)

1014471223

Environmental Control Indicator: No
Institutional Control Indicator: No
Human Exposure Controls Indicator: N/A
Groundwater Controls Indicator: N/A
Operating TSDU Universe: Not reported
Full Enforcement Universe: Not reported
Significant Non-Complier Universe: No
Unaddressed Significant Non-Complier Universe: No
Addressed Significant Non-Complier Universe: No
Significant Non-Complier With a Compliance Schedule Universe: No
Financial Assurance Required: Not reported
Handler Date of Last Change: 2011-06-23 16:56:54.0
Recognized Trader-Importer: No
Recognized Trader-Exporter: No
Importer of Spent Lead Acid Batteries: No
Exporter of Spent Lead Acid Batteries: No
Recycler Activity Without Storage: Not reported
Manifest Broker: Not reported
Sub-Part P Indicator: No

Historic Generators:

Receive Date: 1993-04-21 00:00:00.0
Handler Name: PINELLAS COUNTY FACILITY MAIN
Federal Waste Generator Description: Conditionally Exempt Small Quantity Generator
State District Owner: FL
Large Quantity Handler of Universal Waste: No
Recognized Trader Importer: No
Recognized Trader Exporter: No
Spent Lead Acid Battery Importer: No
Spent Lead Acid Battery Exporter: No
Current Record: Yes
Non Storage Recycler Activity: Not reported
Electronic Manifest Broker: Not reported

List of NAICS Codes and Descriptions:

NAICS Codes: No NAICS Codes Found

Facility Has Received Notices of Violations:

Violations: No Violations Found

Evaluation Action Summary:

Evaluations: No Evaluations Found

**K259
NW
1/8-1/4
0.168 mi.
886 ft.**

**HILLSBOROUGH COUNTY
601 E KENNEDY BLVD
TAMPA, FL 33602
Site 23 of 29 in cluster K**

**RCRA-VSQG 1014467523
FLT950051458**

**Relative:
Higher
Actual:
14 ft.**

RCRA-VSQG:
Date Form Received by Agency: 1995-04-28 00:00:00.0
Handler Name: HILLSBOROUGH COUNTY
Handler Address: 601 E KENNEDY BLVD
Handler City,State,Zip: TAMPA, FL 33602-4156

Map ID
Direction
Distance
Elevation

MAP FINDINGS

Site

Database(s)

EDR ID Number
EPA ID Number

HILLSBOROUGH COUNTY (Continued)

1014467523

EPA ID:	FLT950051458
Contact Name:	Not reported
Contact Address:	Not reported
Contact City,State,Zip:	Not reported
Contact Telephone:	Not reported
Contact Fax:	Not reported
Contact Email:	Not reported
Contact Title:	Not reported
EPA Region:	04
Land Type:	Other
Federal Waste Generator Description:	Conditionally Exempt Small Quantity Generator
Non-Notifier:	Not reported
Biennial Report Cycle:	Not reported
Accessibility:	Not reported
Active Site Indicator:	Handler Activities
State District Owner:	FL
State District:	SW
Mailing Address:	Not reported
Mailing City,State,Zip:	Not reported
Owner Name:	Not reported
Owner Type:	Not reported
Operator Name:	Not reported
Operator Type:	Not reported
Short-Term Generator Activity:	Yes
Importer Activity:	No
Mixed Waste Generator:	No
Transporter Activity:	No
Transfer Facility Activity:	No
Recycler Activity with Storage:	No
Small Quantity On-Site Burner Exemption:	No
Smelting Melting and Refining Furnace Exemption:	No
Underground Injection Control:	No
Off-Site Waste Receipt:	No
Universal Waste Indicator:	No
Universal Waste Destination Facility:	No
Federal Universal Waste:	No
Active Site Fed-Reg Treatment Storage and Disposal Facility:	Not reported
Active Site Converter Treatment storage and Disposal Facility:	Not reported
Active Site State-Reg Treatment Storage and Disposal Facility:	Not reported
Active Site State-Reg Handler:	---
Federal Facility Indicator:	Not reported
Hazardous Secondary Material Indicator:	NN
Sub-Part K Indicator:	Not reported
Commercial TSD Indicator:	No
Treatment Storage and Disposal Type:	Not reported
2018 GPRA Permit Baseline:	Not on the Baseline
2018 GPRA Renewals Baseline:	Not on the Baseline
Permit Renewals Workload Universe:	Not reported
Permit Workload Universe:	Not reported
Permit Progress Universe:	Not reported
Post-Closure Workload Universe:	Not reported
Closure Workload Universe:	Not reported
202 GPRA Corrective Action Baseline:	No
Corrective Action Workload Universe:	No
Subject to Corrective Action Universe:	No
Non-TSDFs Where RCRA CA has Been Imposed Universe:	No
TSDFs Potentially Subject to CA Under 3004 (u)/(v) Universe:	No

Map ID
Direction
Distance
Elevation

MAP FINDINGS

Site

Database(s)

EDR ID Number
EPA ID Number

HILLSBOROUGH COUNTY (Continued)

1014467523

TSDFs Only Subject to CA under Discretionary Auth Universe: No
Corrective Action Priority Ranking: No NCAPS ranking
Environmental Control Indicator: No
Institutional Control Indicator: No
Human Exposure Controls Indicator: N/A
Groundwater Controls Indicator: N/A
Operating TSDF Universe: Not reported
Full Enforcement Universe: Not reported
Significant Non-Complier Universe: No
Unaddressed Significant Non-Complier Universe: No
Addressed Significant Non-Complier Universe: No
Significant Non-Complier With a Compliance Schedule Universe: No
Financial Assurance Required: Not reported
Handler Date of Last Change: 2011-06-23 16:56:54.0
Recognized Trader-Importer: No
Recognized Trader-Exporter: No
Importer of Spent Lead Acid Batteries: No
Exporter of Spent Lead Acid Batteries: No
Recycler Activity Without Storage: Not reported
Manifest Broker: Not reported
Sub-Part P Indicator: No

Historic Generators:

Receive Date: 1995-04-28 00:00:00.0
Handler Name: HILLSBOROUGH COUNTY
Federal Waste Generator Description: Conditionally Exempt Small Quantity Generator
State District Owner: FL
Large Quantity Handler of Universal Waste: No
Recognized Trader Importer: No
Recognized Trader Exporter: No
Spent Lead Acid Battery Importer: No
Spent Lead Acid Battery Exporter: No
Current Record: Yes
Non Storage Recycler Activity: Not reported
Electronic Manifest Broker: Not reported

List of NAICS Codes and Descriptions:

NAICS Codes: No NAICS Codes Found

Facility Has Received Notices of Violations:

Violations: No Violations Found

Evaluation Action Summary:

Evaluations: No Evaluations Found

Map ID
Direction
Distance
Elevation

MAP FINDINGS

EDR ID Number
EPA ID Number

K260 NW 1/8-1/4 0.168 mi. 886 ft.	PINELLAS COUNTY FACILITY MAIN 601 E KENNEDY BLVD TAMPA, FL 33602 Site 24 of 29 in cluster K	FINDS ECHO	1011401556 N/A
--	--	-----------------------------	---------------------------------

Relative: FINDS:
Higher Registry ID: 110035496166

Actual:
14 ft. Click Here:

Environmental Interest/Information System:

RCRAInfo is a national information system that supports the Resource Conservation and Recovery Act (RCRA) program through the tracking of events and activities related to facilities that generate, transport, and treat, store, or dispose of hazardous waste. RCRAInfo allows RCRA program staff to track the notification, permit, compliance, and corrective action activities required under RCRA.

Florida Environmental System Today Application (FIESTA) Data Maintenance (FDM) system maintains entity, environmental interest and affiliation data for the State of Florida.

[Click this hyperlink](#) while viewing on your computer to access additional FINDS: detail in the EDR Site Report.

ECHO:

Envid:	1011401556
Registry ID:	110035496166
DFR URL:	http://echo.epa.gov/detailed-facility-report?fid=110035496166
Name:	PINELLAS COUNTY FACILITY MAIN
Address:	601 E KENNEDY BLVD
City,State,Zip:	TAMPA, FL 33602

K261 NW 1/8-1/4 0.168 mi. 886 ft.	HILLSBOROUGH COUNTY 601 E KENNEDY BLVD TAMPA, FL 33602 Site 25 of 29 in cluster K	FINDS ECHO	1011401557 N/A
--	--	-----------------------------	---------------------------------

Relative: FINDS:
Higher Registry ID: 110035496175

Actual:
14 ft. Click Here:

Environmental Interest/Information System:

RCRAInfo is a national information system that supports the Resource Conservation and Recovery Act (RCRA) program through the tracking of events and activities related to facilities that generate, transport, and treat, store, or dispose of hazardous waste. RCRAInfo allows RCRA program staff to track the notification, permit, compliance, and corrective action activities required under RCRA.

Florida Environmental System Today Application (FIESTA) Data Maintenance (FDM) system maintains entity, environmental interest and affiliation data for the State of Florida.

[Click this hyperlink](#) while viewing on your computer to access additional FINDS: detail in the EDR Site Report.

ECHO:

Envid:	1011401557
Registry ID:	110035496175
DFR URL:	http://echo.epa.gov/detailed-facility-report?fid=110035496175

Map ID
Direction
Distance
Elevation

MAP FINDINGS

Site

Database(s)

EDR ID Number
EPA ID Number

HILLSBOROUGH COUNTY (Continued)

1011401557

Name: HILLSBOROUGH COUNTY
Address: 601 E KENNEDY BLVD
City,State,Zip: TAMPA, FL 33602

I262
West
1/8-1/4
0.168 mi.
888 ft.

STERLING CLEANERS
3 TAMPA CITY CENTER
TAMPA, FL

EDR Hist Cleaner **1009207652**
N/A

Site 18 of 23 in cluster I

Relative:
Lower

EDR Hist Cleaner

Actual:
3 ft.

Year:	Name:	Type:
1988	BOARD ROOM CLASSIC	CLEANERS AND DYERS
1988	STERLING CLEANERS	CLEANERS AND DYERS
1993	STERLING CLEANERS	CLEANERS
1993	STERLING CLEANERS & LAUNDRY	Drycleaning Plants, Except Rugs
1994	STERLING CLEANERS & LAUNDRY	Drycleaning Plants, Except Rugs
1995	STERLING CLEANERS & LAUNDRY	Drycleaning Plants, Except Rugs
1996	STERLING CLEANERS & LAUNDRY	Drycleaning Plants, Except Rugs

I263
West
1/8-1/4
0.168 mi.
888 ft.

SPRINT - TAMPA CITY CENTER POP
3 TAMPA CITY CENTER - SUITE 30
TAMPA, FL 33602

FL TIER 2 **S107724071**
N/A

Site 19 of 23 in cluster I

Relative:
Lower

TIER 2:

Actual:
3 ft.

Name: SPRINT - TAMPA CITY CENTER POP
Address: 3 TAMPA CITY CENTER - SUITE 30
City,State,Zip: TAMPA, FL 336025121
Year: Not reported
Facility Id: Not reported
Active Date: 01/01/1980
Inactive Date: Not reported
Sale Pending: False
Original Date: Not reported
PLOT Source: Area Address
Latitude: 27.948170
Longitude: -82.456060
LEPC District: 8
Counties: Pinellas,Pasco,Manatee,Hillsborough,
SERC: 3320
Program Level: 0
PRIME: 4
SIC Code: 4813
SIC Code 2: Not reported
NAICS Code: 51331

Other Chemical Data:

Report Year: 2001
Tier 2 Report ID: 70593
Chemical ID: 90679
CAS Number: 7439921
Chemical Name: LEAD
Chemical Date: 1/2/1972
Average Amount: 4

Map ID
Direction
Distance
Elevation

MAP FINDINGS

Site

Database(s)

EDR ID Number
EPA ID Number

SPRINT - TAMPA CITY CENTER POP (Continued)

S107724071

Maximum Amount: 30352
Location ID: 280162
Chemical State: SOLID
Mixture: False
Mixture Percent: 100.00
Container: CONV
Pressure: CONV
Temperature: CONV
Average Amount: 4
Maximum Amount: 30352
Days on Site: 365
Site Plan: False
Site Plan Document: Not reported
Private Location: False
Location: Not reported

Report Year: 1999
Tier 2 Report ID: 52281
Chemical ID: 42059
CAS Number: 7439921
Chemical Name: LEAD
Chemical Date: 1/2/1972
Average Amount: 4
Maximum Amount: 11507
Location ID: 243203
Chemical State: SOLID
Mixture: False
Mixture Percent: 100.00
Container: CONV
Pressure: CONV
Temperature: CONV
Average Amount: 4
Maximum Amount: 11507
Days on Site: 365
Site Plan: False
Site Plan Document: Not reported
Private Location: False
Location: Not reported

Report Year: 2000
Tier 2 Report ID: 61399
Chemical ID: 42058
CAS Number: 7439921
Chemical Name: LEAD
Chemical Date: 1/2/1972
Average Amount: 4
Maximum Amount: 12181
Location ID: 261156
Chemical State: SOLID
Mixture: False
Mixture Percent: 100.00
Container: CONV
Pressure: CONV
Temperature: CONV
Average Amount: 4

Map ID
Direction
Distance
Elevation

MAP FINDINGS

Site

Database(s)

EDR ID Number
EPA ID Number

SPRINT - TAMPA CITY CENTER POP (Continued)

S107724071

Maximum Amount: 12181
Days on Site: 365
Site Plan: False
Site Plan Document: Not reported
Private Location: False
Location: Not reported

Report Year: 2007
Tier 2 Report ID: 104500
Chemical ID: 299857
CAS Number: 7664939
Chemical Name: Sulfuric acid
Chemical Date: 6/20/2008
Average Amount: 3
Maximum Amount: 5342
Location ID: 494603
Chemical State: Liquid
Mixture: True
Mixture Percent: .00
Container: R - OTHER
Pressure: 1 - AMBIENT PRESSURE
Temperature: 4 - AMBIENT TEMPERATURE
Average Amount: 3
Maximum Amount: 5342
Days on Site: 365
Site Plan: False
Site Plan Document: Not reported
Private Location: False
Location: UPS RM, BATTERY RM

Report Year: 2007
Tier 2 Report ID: 104500
Chemical ID: 299856
CAS Number: 7439921
Chemical Name: Lead
Chemical Date: 6/20/2008
Average Amount: 4
Maximum Amount: 49999
Location ID: 494602
Chemical State: Solid
Mixture: False
Mixture Percent: 100.00
Container: R - OTHER
Pressure: 1 - AMBIENT PRESSURE
Temperature: 4 - AMBIENT TEMPERATURE
Average Amount: 4
Maximum Amount: 49999
Days on Site: 365
Site Plan: False
Site Plan Document: Not reported
Private Location: False
Location: UPS RM, BATTERY RM

Report Year: 2007

Map ID
Direction
Distance
Elevation

MAP FINDINGS

Site

Database(s)

EDR ID Number
EPA ID Number

SPRINT - TAMPA CITY CENTER POP (Continued)

S107724071

Tier 2 Report ID: 104500
Chemical ID: 299855
CAS Number: 68476346
Chemical Name: DIESEL FUEL OIL (HIGH SULFUR)
Chemical Date: 6/20/2008
Average Amount: 4
Maximum Amount: 43018
Location ID: 494601
Chemical State: LIQUID
Mixture: True
Mixture Percent: .00
Container: A - ABOVE GROUND TANK
Pressure: 1 - AMBIENT PRESSURE
Temperature: 4 - AMBIENT TEMPERATURE
Average Amount: 4
Maximum Amount: 43018
Days on Site: 365
Site Plan: False
Site Plan Document: Not reported
Private Location: False
Location: OUTSIDE ADJ. TO FACILITY 2-3

Report Year: 2006
Tier 2 Report ID: 97092
Chemical ID: 276976
CAS Number: 7664939
Chemical Name: Sulfuric acid
Chemical Date: 12/14/2007
Average Amount: 3
Maximum Amount: 1772
Location ID: 463620
Chemical State: Liquid
Mixture: True
Mixture Percent: .00
Container: R - OTHER
Pressure: 1 - AMBIENT PRESSURE
Temperature: 4 - AMBIENT TEMPERATURE
Average Amount: 3
Maximum Amount: 1772
Days on Site: 365
Site Plan: False
Site Plan Document: Not reported
Private Location: False
Location: IN SEPARATE UPS RM. BATTERY RM

Report Year: 2006
Tier 2 Report ID: 97092
Chemical ID: 276975
CAS Number: 7439921
Chemical Name: Lead
Chemical Date: 12/14/2007
Average Amount: 4
Maximum Amount: 15488
Location ID: 463619
Chemical State: Solid

Map ID
Direction
Distance
Elevation

MAP FINDINGS

Site

Database(s)

EDR ID Number
EPA ID Number

SPRINT - TAMPA CITY CENTER POP (Continued)

S107724071

Mixture: False
Mixture Percent: 100.00
Container: R - OTHER
Pressure: 1 - AMBIENT PRESSURE
Temperature: 4 - AMBIENT TEMPERATURE
Average Amount: 4
Maximum Amount: 15488
Days on Site: 365
Site Plan: False
Site Plan Document: Not reported
Private Location: False
Location: IN SEPARATE UPS RM. BATTERY RM

Report Year: 2006
Tier 2 Report ID: 97092
Chemical ID: 276974
CAS Number: 68476346
Chemical Name: DIESEL FUEL OIL (HIGH SULFUR)
Chemical Date: 12/14/2007
Average Amount: 4
Maximum Amount: 43018
Location ID: 463618
Chemical State: LIQUID
Mixture: True
Mixture Percent: .00
Container: A - ABOVE GROUND TANK
Pressure: 1 - AMBIENT PRESSURE
Temperature: 4 - AMBIENT TEMPERATURE
Average Amount: 4
Maximum Amount: 43018
Days on Site: 365
Site Plan: False
Site Plan Document: Not reported
Private Location: False
Location: OUTSIDE FACILITY 2-3

Report Year: 2005
Tier 2 Report ID: 93037
Chemical ID: 240337
CAS Number: 68476346
Chemical Name: DIESEL FUEL OIL (HIGH SULFUR)
Chemical Date: 5/18/2006
Average Amount: 4
Maximum Amount: 43018
Location ID: 416562
Chemical State: LIQUID
Mixture: True
Mixture Percent: .00
Container: A - ABOVE GROUND TANK
Pressure: 1 - AMBIENT PRESSURE
Temperature: 4 - AMBIENT TEMPERATURE
Average Amount: 4
Maximum Amount: 43018
Days on Site: 365
Site Plan: False

Map ID
Direction
Distance
Elevation

MAP FINDINGS

Site

Database(s)

EDR ID Number
EPA ID Number

SPRINT - TAMPA CITY CENTER POP (Continued)

S107724071

Site Plan Document: Not reported
Private Location: False
Location: OUTSIDE ADJACENT TO FACILITY 2-3

Report Year: 2005
Tier 2 Report ID: 93037
Chemical ID: 240336
CAS Number: 7439921
Chemical Name: Lead
Chemical Date: 5/18/2006
Average Amount: 4
Maximum Amount: 15488
Location ID: 416561
Chemical State: Solid
Mixture: False
Mixture Percent: 100.00
Container: R - OTHER
Pressure: 1 - AMBIENT PRESSURE
Temperature: 4 - AMBIENT TEMPERATURE
Average Amount: 4
Maximum Amount: 15488
Days on Site: 365
Site Plan: False
Site Plan Document: Not reported
Private Location: False
Location: IN SEPARATE UPS RM , BATTERY RM

Report Year: 2005
Tier 2 Report ID: 93037
Chemical ID: 240332
CAS Number: 7664939
Chemical Name: Sulfuric acid
Chemical Date: 5/18/2006
Average Amount: 3
Maximum Amount: 1772
Location ID: 416559
Chemical State: Liquid
Mixture: True
Mixture Percent: .00
Container: R - OTHER
Pressure: 1 - AMBIENT PRESSURE
Temperature: 4 - AMBIENT TEMPERATURE
Average Amount: 3
Maximum Amount: 1772
Days on Site: 365
Site Plan: False
Site Plan Document: Not reported
Private Location: False
Location: IN SEPARATE UPS RM , BATTERY RM

Report Year: 2004
Tier 2 Report ID: 88218
Chemical ID: 202635
CAS Number: 7664939

Map ID
Direction
Distance
Elevation

MAP FINDINGS

Site

Database(s)

EDR ID Number
EPA ID Number

SPRINT - TAMPA CITY CENTER POP (Continued)

S107724071

Chemical Name: Sulfuric acid
Chemical Date: 2/25/2005
Average Amount: 3
Maximum Amount: 1772
Location ID: 366851
Chemical State: Liquid
Mixture: False
Mixture Percent: 100.00
Container: R - OTHER
Pressure: 1 - AMBIENT PRESSURE
Temperature: 4 - AMBIENT TEMPERATURE
Average Amount: 3
Maximum Amount: 1772
Days on Site: 365
Site Plan: False
Site Plan Document: Not reported
Private Location: False
Location: BATTERIES - IN SEPERATE UPS ROOM

Report Year: 2004
Tier 2 Report ID: 88218
Chemical ID: 202634
CAS Number: 7439921
Chemical Name: Lead
Chemical Date: 2/25/2005
Average Amount: 4
Maximum Amount: 15488
Location ID: 366850
Chemical State: Solid
Mixture: True
Mixture Percent: .00
Container: R - OTHER
Pressure: 1 - AMBIENT PRESSURE
Temperature: 4 - AMBIENT TEMPERATURE
Average Amount: 4
Maximum Amount: 15488
Days on Site: 365
Site Plan: False
Site Plan Document: Not reported
Private Location: False
Location: BATTERIES - IN SEPERATE UPS ROOM

Report Year: 2004
Tier 2 Report ID: 88218
Chemical ID: 202633
CAS Number: 68476346
Chemical Name: DIESEL FUEL OIL (HIGH SULFUR)
Chemical Date: 2/25/2005
Average Amount: 4
Maximum Amount: 43018
Location ID: 366849
Chemical State: LIQUID
Mixture: True
Mixture Percent: .00
Container: A - ABOVE GROUND TANK

Map ID
Direction
Distance
Elevation

MAP FINDINGS

Site

Database(s)

EDR ID Number
EPA ID Number

SPRINT - TAMPA CITY CENTER POP (Continued)

S107724071

Pressure: 1 - AMBIENT PRESSURE
Temperature: 4 - AMBIENT TEMPERATURE
Average Amount: 4
Maximum Amount: 43018
Days on Site: 365
Site Plan: False
Site Plan Document: Not reported
Private Location: False
Location: SOUTHEAST SIDE OF PARKING GARAGE

Report Year: 2003
Tier 2 Report ID: 84836
Chemical ID: 179429
CAS Number: 68476346
Chemical Name: DIESEL FUEL OIL (HIGH SULFUR)
Chemical Date: 1/2/1972
Average Amount: 4
Maximum Amount: 43018
Location ID: 337835
Chemical State: LIQUID
Mixture: False
Mixture Percent: 100.00
Container: A - ABOVE GROUND TANK
Pressure: 1 - AMBIENT PRESSURE
Temperature: 4 - AMBIENT TEMPERATURE
Average Amount: 4
Maximum Amount: 43018
Days on Site: 365
Site Plan: False
Site Plan Document: Not reported
Private Location: False
Location: SOUTHEAST SIDE OF PARKING GARAGE

Report Year: 2003
Tier 2 Report ID: 84836
Chemical ID: 179428
CAS Number: 7664939
Chemical Name: Sulfuric acid
Chemical Date: 1/2/1972
Average Amount: 3
Maximum Amount: 1772
Location ID: 337833
Chemical State: LIQUID
Mixture: False
Mixture Percent: 100.00
Container: R - OTHER
Pressure: 1 - AMBIENT PRESSURE
Temperature: 4 - AMBIENT TEMPERATURE
Average Amount: 0
Maximum Amount: 0
Days on Site: 365
Site Plan: False
Site Plan Document: Not reported
Private Location: False
Location: BATTERIES IN BATTERY ROOM

Map ID
Direction
Distance
Elevation

MAP FINDINGS

Site

Database(s)

EDR ID Number
EPA ID Number

SPRINT - TAMPA CITY CENTER POP (Continued)

S107724071

Location ID: 337834
Chemical State: LIQUID
Mixture: False
Mixture Percent: 100.00
Container: R - OTHER
Pressure: 1 - AMBIENT PRESSURE
Temperature: 4 - AMBIENT TEMPERATURE
Average Amount: 3
Maximum Amount: 1772
Days on Site: 365
Site Plan: False
Site Plan Document: Not reported
Private Location: False
Location: BATTERIES IN UPS ROOM

Report Year: 2003
Tier 2 Report ID: 84836
Chemical ID: 179427
CAS Number: 7439921
Chemical Name: LEAD
Chemical Date: 1/2/1972
Average Amount: 4
Maximum Amount: 15488
Location ID: 337831
Chemical State: SOLID
Mixture: False
Mixture Percent: 100.00
Container: R - OTHER
Pressure: 1 - AMBIENT PRESSURE
Temperature: 4 - AMBIENT TEMPERATURE
Average Amount: 0
Maximum Amount: 0
Days on Site: 365
Site Plan: False
Site Plan Document: Not reported
Private Location: False
Location: BATTERIES IN BATTERY ROOM

Location ID: 337832
Chemical State: SOLID
Mixture: False
Mixture Percent: 100.00
Container: R - OTHER
Pressure: 1 - AMBIENT PRESSURE
Temperature: 4 - AMBIENT TEMPERATURE
Average Amount: 4
Maximum Amount: 15488
Days on Site: 365
Site Plan: False
Site Plan Document: Not reported
Private Location: False
Location: BATTERIES IN UPS ROOM

Report Year: 2002
Tier 2 Report ID: 81303

Map ID
Direction
Distance
Elevation

MAP FINDINGS

Site

Database(s)

EDR ID Number
EPA ID Number

SPRINT - TAMPA CITY CENTER POP (Continued)

S107724071

Chemical ID: 161479
CAS Number: 7664939
Chemical Name: Sulfuric acid
Chemical Date: 1/2/1972
Average Amount: 3
Maximum Amount: 1772
Location ID: 315596
Chemical State: Liquid
Mixture: True
Mixture Percent: .00
Container: R - OTHER
Pressure: 1 - AMBIENT PRESSURE
Temperature: 4 - AMBIENT TEMPERATURE
Average Amount: 3
Maximum Amount: 1772
Days on Site: 365
Site Plan: False
Site Plan Document: Not reported
Private Location: False
Location: UPS ROOM, BATTERY ROOM

Report Year: 2002
Tier 2 Report ID: 81303
Chemical ID: 161478
CAS Number: 7439921
Chemical Name: Lead
Chemical Date: 1/2/1972
Average Amount: 4
Maximum Amount: 15488
Location ID: 315595
Chemical State: Solid
Mixture: True
Mixture Percent: .00
Container: R - OTHER
Pressure: 1 - AMBIENT PRESSURE
Temperature: 4 - AMBIENT TEMPERATURE
Average Amount: 4
Maximum Amount: 15488
Days on Site: 365
Site Plan: False
Site Plan Document: Not reported
Private Location: False
Location: UPS ROOM, BATTERY ROOM

Report Year: 2002
Tier 2 Report ID: 81303
Chemical ID: 161476
CAS Number: 68476346
Chemical Name: DIESEL FUEL OIL (HIGH SULFUR)
Chemical Date: 1/2/1972
Average Amount: 4
Maximum Amount: 43018
Location ID: 315593
Chemical State: LIQUID
Mixture: True

Map ID
Direction
Distance
Elevation

MAP FINDINGS

Site

Database(s)

EDR ID Number
EPA ID Number

SPRINT - TAMPA CITY CENTER POP (Continued)

S107724071

Mixture Percent: .00
Container: A - ABOVE GROUND TANK
Pressure: 1 - AMBIENT PRESSURE
Temperature: 4 - AMBIENT TEMPERATURE
Average Amount: 4
Maximum Amount: 43018
Days on Site: 365
Site Plan: False
Site Plan Document: Not reported
Private Location: False
Location: SOUTHEAST SIDE OF PARKING GARAGE

Report Year: 2001
Tier 2 Report ID: 70593
Chemical ID: 138462
CAS Number: 7664939
Chemical Name: Sulfuric acid
Chemical Date: 1/2/1972
Average Amount: 3
Maximum Amount: 3942
Location ID: 280163
Chemical State: LIQUID
Mixture: False
Mixture Percent: 100.00
Container: CONV
Pressure: CONV
Temperature: CONV
Average Amount: 3
Maximum Amount: 3942
Days on Site: 365
Site Plan: False
Site Plan Document: Not reported
Private Location: False
Location: Not reported

Report Year: 1998
Tier 2 Report ID: 43492
Chemical ID: 138461
CAS Number: 7664939
Chemical Name: Sulfuric acid
Chemical Date: 1/2/1972
Average Amount: 3
Maximum Amount: 1261
Location ID: 226400
Chemical State: LIQUID
Mixture: False
Mixture Percent: 100.00
Container: CONV
Pressure: CONV
Temperature: CONV
Average Amount: 3
Maximum Amount: 1261
Days on Site: 365
Site Plan: False
Site Plan Document: Not reported

Map ID
Direction
Distance
Elevation

MAP FINDINGS

Site

Database(s)

EDR ID Number
EPA ID Number

SPRINT - TAMPA CITY CENTER POP (Continued)

S107724071

Private Location: False
Location: Not reported

Report Year: 2000
Tier 2 Report ID: 61399
Chemical ID: 138460
CAS Number: 7664939
Chemical Name: Sulfuric acid
Chemical Date: 1/2/1972
Average Amount: 3
Maximum Amount: 1335
Location ID: 261157
Chemical State: LIQUID
Mixture: False
Mixture Percent: 100.00
Containter: CONV
Pressure: CONV
Temperature: CONV
Average Amount: 3
Maximum Amount: 1335
Days on Site: 365
Site Plan: False
Site Plan Document: Not reported
Private Location: False
Location: Not reported

Report Year: 1999
Tier 2 Report ID: 52281
Chemical ID: 138459
CAS Number: 7664939
Chemical Name: Sulfuric acid
Chemical Date: 1/2/1972
Average Amount: 3
Maximum Amount: 1261
Location ID: 243204
Chemical State: LIQUID
Mixture: False
Mixture Percent: 100.00
Containter: CONV
Pressure: CONV
Temperature: CONV
Average Amount: 3
Maximum Amount: 1261
Days on Site: 365
Site Plan: False
Site Plan Document: Not reported
Private Location: False
Location: Not reported

Company Info:
Company Name: SPRINT
Company Address: 6480 SPRINT PARKWAY - MAIL STOP 5B874
Company City,St,Zip: OVERLAND PARK, KS 66251-
Company Phone: 407-659-4551

Map ID
Direction
Distance
Elevation

MAP FINDINGS

Site

Database(s)

EDR ID Number
EPA ID Number

SPRINT - TAMPA CITY CENTER POP (Continued)

S107724071

Company Fax: Not reported
Company Email: cathy.j.stafford@sprint.com
FEI Number: 590248365
Company Contact Name: CATHY STAFFORD
Company Contact Phone: Not reported
Reduced Fees: False
Exempt Fees: False
Electronic Filing: True
Employee: Not reported
Comments: SPRINT CHANGED NAME TO EMBARQ. WAITING FOR CORP. INFO. CMS 5/25/06
STACEY DOUGLAS SAID COMPANY WILL PAY NEW 302 FEES. CMS3/19/07

County: HILLSBOROUGH
SEC302: True
Active Date: 1/1/1980
Inactive Date: Not reported
Old HMIS Date: 1/1/1998
Visit for 2001: False
Visit for 2002: True
Visit for 2003: False
Visit for 2004: True
Visit for 2005: False
Site Visit Date: Not reported

P264
East
1/8-1/4
0.169 mi.
893 ft.

223 SOUTH 12TH ST
TAMPA, FL
Site 9 of 13 in cluster P

ERNS 2009902144
N/A

Relative:
Lower

Incident Commons:

Actual:
4 ft.

NRC Report #: 902144
Description of Incident: CALLER REPORTED THEY WERE PUTTING FUEL INTO A FUEL TANK ON A VESSEL AND FUEL ESCAPED THROUGH THE VENT PIPE DUE TO UNKNOWN REASONS.
Type of Incident: VESSEL
Incident Cause: UNKNOWN
Incident Date Time: 2009-04-08 10:30:00
Incident DTG: OCCURRED
Incident Location: Not reported
Location Address: 223 SOUTH 12TH ST
Location Street 1: Not reported
Location Street 2: Not reported
Location Nearest City: TAMPA
Location State: FL
Location County: HILLSBOROUGH
Location Zip: Not reported
Distance From City: Not reported
Distance Units: Not reported
Direction From City: Not reported
Lat Deg: Not reported
Lat Min: Not reported
Lat Sec: Not reported
Lat Quad: Not reported
Long Deg: Not reported
Long Min: Not reported

Map ID
Direction
Distance
Elevation

MAP FINDINGS

Site

Database(s)

EDR ID Number
EPA ID Number

(Continued)

2009902144

Long Sec: Not reported
Long Quad: Not reported
Location Section: Not reported
Location Township: Not reported
Location range: Not reported
Potential Range: N

Incidents:

NRC Report #: 902144
Aircraft Type: Not reported
Aircraft Model: Not reported
Aircraft ID: Not reported
Aircraft Fuel Capacity: Not reported
Aircraft Fuel Capacity Units: Not reported
Aircraft Fuel on Board: Not reported
Aircraft Fuel on Board Units: Not reported
Aircraft Spot Number: Not reported
Aircraft Hanger: Not reported
Aircraft Runway Number: Not reported
Road Mile Marker: Not reported
Building ID: Not reported
Type of Fixed Object: Not reported
Power Generating Facility: U
Generating Capacity: Not reported
Type of Fuel: Not reported
NPDES: Not reported
NPDES Compliance: U
Pipeline Type: Not reported
DOT Regulated: U
Pipeline Above Ground: ABOVE
Exposed Underwater: N
Pipeline Covered: U
Railroad Hotline: Not reported
Grade Crossing: U
Location Subdivision: Not reported
Railroad Milepost: Not reported
Type Vehicle Involved: Not reported
Crossing Device Type: Not reported
Device Operational: U
DOT Crossing Number: Not reported
Brake Failure: U
Description of Tank: Not reported
Tank Above Ground: ABOVE
Transportable Container: U
Tank Regulated: U
Tank Regulated By: Not reported
Tank ID: Not reported
Capacity of Tank: Not reported
Capacity of Tank Units: Not reported
Actual Amount: Not reported
Actual Amount Units: Not reported
Platform Rig Name: Not reported
Platform Letter: Not reported
Location Area ID: Not reported
Location Block ID: Not reported
OCSG Number: Not reported
OCSP Number: Not reported
State Lease Number: Not reported

Map ID
Direction
Distance
Elevation

MAP FINDINGS

Site

Database(s)

EDR ID Number
EPA ID Number

(Continued)

2009902144

Pier Dock Number: Not reported
Berth Slip Number: Not reported
Continuous Release Type: Not reported
Initial Continuous Release No: Not reported
Continuous Release Permit: Not reported
Allision: U
Type of Structure: Not reported
Structure Name: Not reported
Structure Operational: U
Airbag Deployed: U
Date Tiem Normal Service: Not reported
Service Disruption Time: Not reported
Service Disruption Units: Not reported
Transit Bus Flag: Not reported
CR Begin Date: Not reported
CR End Date: Not reported
CR Change Date: Not reported
FBI Contact: Not reported
FBI Contact Date Time: Not reported
Sub Part C Testing Req: XXX
Conductor Testing: Not reported
Engineer Testing: Not reported
Trainman Testing: Not reported
Yard Foreman Testing: Not reported
RCL Operator Testing: Not reported
Brakeman Testing: Not reported
Train Dispatcher Testing: Not reported
Signalman Testing: Not reported
Other Employee Testing: Not reported
Unknown Testing: Not reported
Passenger Handling: Not reported
Passenger Route: XXX
Passenger Delay: XXX

Incident Details:

NRC Report #: 902144
Fire Involved: N
Fire Extinguished: U
Any Evacuations: N
Number Evacuated: Not reported
Who Evacuated: Not reported
Radius of Evacuation: Not reported
Any Injuries: N
Number Injured: Not reported
Number Hospitalized: Not reported
Any Fatalities: N
Number Fatalities: Not reported
Any Damages: N
Damage Amount: Not reported
Air Corridor Closed: N
Air Corridor Desc: Not reported
Air Closure Time: Not reported
Waterway Closed: N
Waterway Desc: Not reported
Waterway Closure Time: Not reported
Road Closed: N
Road Desc: Not reported

Map ID
Direction
Distance
Elevation

MAP FINDINGS

Site

Database(s)

EDR ID Number
EPA ID Number

(Continued)

2009902144

Road Closure Time:	Not reported
Closure Direction:	Not reported
Major Artery:	N
Track Closed:	N
Track Desc:	Not reported
Track Closure Time:	Not reported
Media Interest:	NONE
Medium Desc:	WATER
Additional Medium Info:	SEDDON CHANNEL
Body of Water:	SEDDON CHANNEL
Tributary of:	TAMPA BAY
Release Secured:	Y
Estimated Duration of Release:	Not reported
Release rate:	Not reported
Desc Remedial Action:	NO ACTIONS TAKEN.
State Agency on Scene:	NONE
State Agency Report Number:	NONE
Other Agency Notified:	Not reported
Weather Conditions:	CLEAR
Air Temperature:	70
Wind Speed:	Not reported
Wind Direction:	Not reported
Water Supply Contaminated:	U
Sheen Size:	Not reported
Sheen Color:	Not reported
Direction of Sheen Travel:	Not reported
Sheen Odor Description:	Not reported
Wave Condition:	0 CALM
Current Speed:	Not reported
Current Direction:	Not reported
Water Temperature:	Not reported
Track Close Dir:	Not reported
Empl Fatality:	Not reported
Pass Fatality:	Not reported
Community Impact:	Not reported
Wind Speed Unit:	Not reported
Employee Injuries:	Not reported
Passenger Injuries:	Not reported
Occupant Fatality:	Not reported
Current Speed Unit:	Not reported
Road Closure Units:	Not reported
Track CLOSure Units:	Not reported
Sheen Size Units:	Not reported
Additional Info:	CALLER HAD NO ADDITIONAL INFORMATION.
State Agency Notified:	NONE
Federal Agency Notified:	NONE
nearest River Mile Marker:	Not reported
Sheen Size Length:	Not reported
Sheen Size Length Units:	Not reported
Sheen Size Width:	Not reported
Sheen Size Width Units:	Not reported
Offshore:	N
Duration Unit:	Not reported
Release Rate Unit:	Not reported
Release Rate Rate:	Not reported
Passengers Transferred:	NO

Map ID
Direction
Distance
Elevation

MAP FINDINGS

Site

Database(s)

EDR ID Number
EPA ID Number

(Continued)

2009902144

Calls:

NRC Report #: 902144
Site ID: 2009902144
Date Time Received: 2009-04-08 14:11:17
Date Time Complete: 2009-04-08 14:17:52
Call Type: INC
Responsible Company: MARTIN TRANSPORT
Responsible Org Type: PRIVATE ENTERPRISE
Responsible City: TAMPA
Responsible State: FL
Responsible Zip: 33605
On Behalf: Y
Source: TELEPHONE

Vessels Detail:

Site ID: 2009902144
Vessel Name: STARSHIP YACHT II
Vessel Type: PLEASURE CRAFT
Vessel Number: UNKNOWN
Vessel Length: Not reported
Hull Construction: Not reported
Fuel Capacity: 2500
Fuel on Board: 300
Cargo Capacity: Not reported
Cargo on Board: Not reported
Is Vessel Aground: N
Flag: UNKNOWN
Breadth: Not reported
Draught: Not reported
Fuel Capacity Units: GALLON(S)
Fuel on Board Units: GALLON(S)
Cargo Capacity Units: Not reported
Cargo on Board Units: Not reported

Material Involved:

NRC Report #: 902144
Chris Code: OTW
Case Number: 000000-00-0
UN Number: Not reported
Amount of Material: 1
Unit of Measure: PINT(S)
Name of Material: OIL, FUEL: NO. 2
If Reached Water: YES
Amount in Water: 1
Unit of Measure Reach Water: CUP(S)

Map ID
Direction
Distance
Elevation

MAP FINDINGS

Site

Database(s)

EDR ID Number
EPA ID Number

P265
East
1/8-1/4
0.169 mi.
893 ft.

223 SOUTH 12TH STREET
TAMPA, FL

Site 10 of 13 in cluster P

FL SPILLS **S119091385**
N/A

Relative:
Lower

SPILLS:

Name: Not reported
Address: 223 SOUTH 12TH STREET
City,State,Zip: TAMPA, FL
OHMIT Incident Number: 41247
Incident Legacy: Not reported
On-Scene Response: No
Criminal Indicator: No
Hurricane Indicator: No
Incident Date: 04/08/2009
Incident Status: Closed
Incident Report Date: 04/08/2009

Actual:
4 ft.

I266
West
1/8-1/4
0.170 mi.
895 ft.

HYATT REGENCY TAMPA
2 TAMPA CITY CTR
TAMPA, FL 33602

Site 20 of 23 in cluster I

FINDS **1016208498**
ECHO **N/A**

Relative:
Lower

FINDS:

Registry ID: 110005617323

Actual:
3 ft.

Click Here:

Environmental Interest/Information System:

RCRAInfo is a national information system that supports the Resource Conservation and Recovery Act (RCRA) program through the tracking of events and activities related to facilities that generate, transport, and treat, store, or dispose of hazardous waste. RCRAInfo allows RCRA program staff to track the notification, permit, compliance, and corrective action activities required under RCRA. Florida Environmental System Today Application (FIESTA) Data Maintenance (FDM) system maintains entity, environmental interest and affiliation data for the State of Florida.

[Click this hyperlink](#) while viewing on your computer to access additional FINDS: detail in the EDR Site Report.

ECHO:

Envid: 1016208498
Registry ID: 110005617323
DFR URL: <http://echo.epa.gov/detailed-facility-report?fid=110005617323>
Name: HYATT REGENCY TAMPA
Address: 2 TAMPA CITY CTR
City,State,Zip: TAMPA, FL 33602

Map ID
Direction
Distance
Elevation

MAP FINDINGS

Site

Database(s)

EDR ID Number
EPA ID Number

F267
ENE
1/8-1/4
0.170 mi.
896 ft.

BRULIN AND COMPANY, INC.
104 N 13TH ST
TAMPA, FL 33602
Site 21 of 22 in cluster F

SSTS **1005425647**
N/A

Relative:
Lower

SSTS:

Actual:
5 ft.

Name: BRULIN AND COMPANY, INC.
Address: 104 N 13TH ST
City,State,Zip: TAMPA, FL 33602
Report Year: 1996
Registration Number: 000106FL 001

Pre 2016:

Registration Number: 000106FL 001
Name: BRULIN AND COMPANY, INC.
Address: 104 N 13TH ST
Address 2: Not reported
Country Code: Not reported
Country: Not reported
Contact Name: Not reported
Contact Title: Not reported
Contact Telephone: Not reported
Contact Email: Not reported
Product Name: BROADSPEC 128
Product Code: 1
EPA Product Registration Number: 00010600078
Product Type: 2
Product Classification: 20
Product Use: 9
Market Type: 1
Product Unit of Measure: G
Region: Not reported
Zero Production: Not reported
RUP: Not reported

Registration Number: 000106FL 001
Name: BRULIN AND COMPANY, INC.
Address: 104 N 13TH ST
Address 2: Not reported
Country Code: Not reported
Country: Not reported
Contact Name: Not reported
Contact Title: Not reported
Contact Telephone: Not reported
Contact Email: Not reported
Product Name: BROADSPEC 256
Product Code: 1
EPA Product Registration Number: 00010600079
Product Type: 2
Product Classification: 20
Product Use: 9
Market Type: 2
Product Unit of Measure: G
Region: Not reported
Zero Production: Not reported
RUP: Not reported

Registration Number: 000106FL 001
Name: BRULIN AND COMPANY, INC.

Map ID
Direction
Distance
Elevation

MAP FINDINGS

Site

Database(s)

EDR ID Number
EPA ID Number

BRULIN AND COMPANY, INC. (Continued)

1005425647

Address:	104 N 13TH ST
Address 2:	Not reported
Country Code:	Not reported
Country:	Not reported
Contact Name:	Not reported
Contact Title:	Not reported
Contact Telephone:	Not reported
Contact Email:	Not reported
Product Name:	CARPET SANITIZER PLUS
Product Code:	1
EPA Product Registration Number:	00683600108
Product Type:	2
Product Classification:	20
Product Use:	9
Market Type:	1
Product Unit of Measure:	G
Region:	Not reported
Zero Production:	Not reported
RUP:	Not reported
Registration Number:	000106FL 001
Name:	BRULIN AND COMPANY, INC.
Address:	104 N 13TH ST
Address 2:	Not reported
Country Code:	Not reported
Country:	Not reported
Contact Name:	Not reported
Contact Title:	Not reported
Contact Telephone:	Not reported
Contact Email:	Not reported
Product Name:	CDQ
Product Code:	1
EPA Product Registration Number:	00010600044
Product Type:	2
Product Classification:	20
Product Use:	9
Market Type:	1
Product Unit of Measure:	G
Region:	Not reported
Zero Production:	Not reported
RUP:	Not reported
Registration Number:	000106FL 001
Name:	BRULIN AND COMPANY, INC.
Address:	104 N 13TH ST
Address 2:	Not reported
Country Code:	Not reported
Country:	Not reported
Contact Name:	Not reported
Contact Title:	Not reported
Contact Telephone:	Not reported
Contact Email:	Not reported
Product Name:	MAXIMA 128
Product Code:	1
EPA Product Registration Number:	00010600072
Product Type:	2
Product Classification:	20

Map ID
Direction
Distance
Elevation

MAP FINDINGS

Site

Database(s)

EDR ID Number
EPA ID Number

BRULIN AND COMPANY, INC. (Continued)

1005425647

Product Use: 9
Market Type: 1
Product Unit of Measure: G
Region: Not reported
Zero Production: Not reported
RUP: Not reported

Registration Number: 000106FL 001
Name: BRULIN AND COMPANY, INC.
Address: 104 N 13TH ST
Address 2: Not reported
Country Code: Not reported
Country: Not reported
Contact Name: Not reported
Contact Title: Not reported
Contact Telephone: Not reported
Contact Email: Not reported
Product Name: MAXIMA 256
Product Code: 1
EPA Product Registration Number: 00010600073
Product Type: 2
Product Classification: 20
Product Use: 9
Market Type: 1
Product Unit of Measure: G
Region: Not reported
Zero Production: Not reported
RUP: Not reported

Registration Number: 000106FL 001
Name: BRULIN AND COMPANY, INC.
Address: 104 N 13TH ST
Address 2: Not reported
Country Code: Not reported
Country: Not reported
Contact Name: Not reported
Contact Title: Not reported
Contact Telephone: Not reported
Contact Email: Not reported
Product Name: UNIQUAT 128
Product Code: 1
EPA Product Registration Number: 00683600206
Product Type: 2
Product Classification: 20
Product Use: 9
Market Type: 1
Product Unit of Measure: G
Region: Not reported
Zero Production: Not reported
RUP: Not reported

Registration Number: 000106FL 001
Name: BRULIN AND COMPANY, INC.
Address: 104 N 13TH ST
Address 2: Not reported
Country Code: Not reported
Country: Not reported

Map ID
Direction
Distance
Elevation

MAP FINDINGS

Site

Database(s)

EDR ID Number
EPA ID Number

BRULIN AND COMPANY, INC. (Continued)

1005425647

Contact Name: Not reported
Contact Title: Not reported
Contact Telephone: Not reported
Contact Email: Not reported
Product Name: UNIQUAT 256
Product Code: 1
EPA Product Registration Number: 00683600205
Product Type: 2
Product Classification: 20
Product Use: 9
Market Type: 1
Product Unit of Measure: G
Region: Not reported
Zero Production: Not reported
RUP: Not reported

M268
WNW
1/8-1/4
0.170 mi.
896 ft.

PENINSULA MOTOR CLUB
203 MARION ST.
TAMPA, FL

Site 8 of 30 in cluster M

FL UIC S110327613
N/A

Relative:
Higher

Actual:
10 ft.

UIC:
Name: PENINSULA MOTOR CLUB
Address: 203 MARION ST.
City,State,Zip: TAMPA, FL
Facility ID: 42641
GMS ID: 4029P03577
Well Name: 001
Facility Type: 5
Responsible Authority: PENINSULA MOTOR CLUB
Responsible Authority Address: P.O.3238,1515 W. SHORE BL.
Responsible Authority City: TAMPA
Responsible Authority State: FL
Responsible Authority Zip: Not reported
Responsible Authority Tele: Not reported
Section Township Range: Not reported
Facility Status: ACTIVE
Facility Status Data: 08/01/1984
Well Type: A/C RETURN-FLOW WELL (CLOSED-LOOP,NO ADDITIVES)
Injection Well Latitude: 27:56:58
Well EPA Number: FLS402900697
Injection Well Longitude: 82:27:25
Well Status: ACTIVE
Injection Interval Begin-End: 62-82
Depth: Not reported
Complete Date: Not reported
Date Injection Well Plugged: Not reported
MIT Date: Not reported
Start Date: Not reported
District: SWD

Map ID
Direction
Distance
Elevation

MAP FINDINGS

EDR ID Number
EPA ID Number

	Site	Database(s)	
M269 WNW 1/8-1/4 0.170 mi. 896 ft.	MIZE BLDG 203 N. MARION STREET TAMPA, FL 33617 Site 9 of 30 in cluster M	FL ASBESTOS	S121154062 N/A

Relative: Higher	ASBESTOS:	
Actual: 10 ft.	Name:	MIZE BLDG
	Address:	203 N. MARION STREET
	City,State,Zip:	TAMPA, FL 33617
	Facility ID:	AS05710090
	Notification ID:	80570
	Notification Type:	ORIGINAL
	Project Type:	RENOVATION
	Notification Status:	REVIEWED
	Site Name:	MIZE CAPITAL
	Ordered Demolition?:	Not reported
	Annual Notification:	Not reported
	Owner Name:	MIZE CAPITAL
	Contractor Name:	CROSS ENVIRONMENTAL SERVICES, INC.
	Start Date:	12/19/2014
	Finish Date:	01/09/2015
	Cementitious RACM:	Not reported
	Cementitious SF:	0
	Floor RACM:	Not reported
	Floor SF:	0
	Pipe RACM:	Not reported
	Pipe SF:	0
	CF RACM:	0
	Roof RACM:	Not reported
	Roof SF:	0
	Surface Mat RACM:	Not reported
	Surface Mat SF:	0
	Waste Disposal Site:	ENTERPRISE LF & RECYC (FKA SID LARKIN & SON, INC.)
	Waste Disposal Address:	41111 ENTERPRISE ROAD
	Waste Disposal City:	DADE CITY
	Waste Disposal State:	FL
	Waste Disposal Zip:	33525
	Transporter Name:	Not reported
	Contractor is Transporter:	Y
	Waste Disp ID:	87895
	Waste Disp Source:	W
	Transporter Address:	Not reported
	Transporter City:	Not reported
	Transporter State:	Not reported
	Transporter Zip:	Not reported
	Date Receive:	Not reported

F270 ENE 1/8-1/4 0.170 mi. 899 ft.	HIGH TECH FINISHING SERVICES INC 132 NORTH 13 ST TAMPA, FL 33602 Site 22 of 22 in cluster F	RCRA-SQG FINDS ECHO	1000238636 FLD981860547
---	--	--	--

Relative: Lower	RCRA-SQG:	
Actual: 7 ft.	Date Form Received by Agency:	1987-01-29 00:00:00.0
	Handler Name:	HIGH TECH FINISHING SERVICES INC
	Handler Address:	132 NORTH 13 ST
	Handler City,State,Zip:	TAMPA, FL 33602
	EPA ID:	FLD981860547

Map ID
Direction
Distance
Elevation

MAP FINDINGS

Site

Database(s)

EDR ID Number
EPA ID Number

HIGH TECH FINISHING SERVICES INC (Continued)

1000238636

Contact Name:	TERRELL STAIRS
Contact Address:	N 13 ST
Contact City,State,Zip:	TAMPA, FL 33602
Contact Telephone:	813-221-9317
Contact Fax:	Not reported
Contact Email:	Not reported
Contact Title:	PRES
EPA Region:	04
Land Type:	Private
Federal Waste Generator Description:	Small Quantity Generator
Non-Notifier:	Not reported
Biennial Report Cycle:	Not reported
Accessibility:	Not reported
Active Site Indicator:	Handler Activities
State District Owner:	FL
State District:	SW
Mailing Address:	N 13 ST
Mailing City,State,Zip:	TAMPA, FL 33602
Owner Name:	TERRELL STAIRS
Owner Type:	Private
Operator Name:	Not reported
Operator Type:	Not reported
Short-Term Generator Activity:	No
Importer Activity:	No
Mixed Waste Generator:	No
Transporter Activity:	No
Transfer Facility Activity:	No
Recycler Activity with Storage:	No
Small Quantity On-Site Burner Exemption:	No
Smelting Melting and Refining Furnace Exemption:	No
Underground Injection Control:	No
Off-Site Waste Receipt:	No
Universal Waste Indicator:	No
Universal Waste Destination Facility:	No
Federal Universal Waste:	No
Active Site Fed-Reg Treatment Storage and Disposal Facility:	Not reported
Active Site Converter Treatment storage and Disposal Facility:	Not reported
Active Site State-Reg Treatment Storage and Disposal Facility:	Not reported
Active Site State-Reg Handler:	---
Federal Facility Indicator:	Not reported
Hazardous Secondary Material Indicator:	NN
Sub-Part K Indicator:	Not reported
Commercial TSD Indicator:	No
Treatment Storage and Disposal Type:	Not reported
2018 GPRA Permit Baseline:	Not on the Baseline
2018 GPRA Renewals Baseline:	Not on the Baseline
Permit Renewals Workload Universe:	Not reported
Permit Workload Universe:	Not reported
Permit Progress Universe:	Not reported
Post-Closure Workload Universe:	Not reported
Closure Workload Universe:	Not reported
202 GPRA Corrective Action Baseline:	No
Corrective Action Workload Universe:	No
Subject to Corrective Action Universe:	No
Non-TSDFs Where RCRA CA has Been Imposed Universe:	No
TSDFs Potentially Subject to CA Under 3004 (u)/(v) Universe:	No
TSDFs Only Subject to CA under Discretionary Auth Universe:	No

Map ID
Direction
Distance
Elevation

MAP FINDINGS

Site

Database(s)

EDR ID Number
EPA ID Number

HIGH TECH FINISHING SERVICES INC (Continued)

1000238636

Corrective Action Priority Ranking:	No NCAPS ranking
Environmental Control Indicator:	No
Institutional Control Indicator:	No
Human Exposure Controls Indicator:	N/A
Groundwater Controls Indicator:	N/A
Operating TSDF Universe:	Not reported
Full Enforcement Universe:	Not reported
Significant Non-Complier Universe:	No
Unaddressed Significant Non-Complier Universe:	No
Addressed Significant Non-Complier Universe:	No
Significant Non-Complier With a Compliance Schedule Universe:	No
Financial Assurance Required:	Not reported
Handler Date of Last Change:	2011-06-23 16:56:54.0
Recognized Trader-Importer:	No
Recognized Trader-Exporter:	No
Importer of Spent Lead Acid Batteries:	No
Exporter of Spent Lead Acid Batteries:	No
Recycler Activity Without Storage:	Not reported
Manifest Broker:	Not reported
Sub-Part P Indicator:	No

Handler - Owner Operator:

Owner/Operator Indicator:	Owner
Owner/Operator Name:	STAIRS TERRELL
Legal Status:	Private
Date Became Current:	1997-01-09 00:00:00.
Date Ended Current:	Not reported
Owner/Operator Address:	132 N 13 ST
Owner/Operator City,State,Zip:	TAMPA, FL 33602
Owner/Operator Telephone:	Not reported
Owner/Operator Telephone Ext:	Not reported
Owner/Operator Fax:	Not reported
Owner/Operator Email:	Not reported

Owner/Operator Indicator:	Owner
Owner/Operator Name:	TERRELL STAIRS
Legal Status:	Private
Date Became Current:	1997-01-09 00:00:00.
Date Ended Current:	Not reported
Owner/Operator Address:	132 N 13 ST
Owner/Operator City,State,Zip:	TAMPA, FL 33602
Owner/Operator Telephone:	Not reported
Owner/Operator Telephone Ext:	Not reported
Owner/Operator Fax:	Not reported
Owner/Operator Email:	Not reported

Historic Generators:

Receive Date:	1987-01-29 00:00:00.0
Handler Name:	HIGH TECH FINISHING SERVICES INC
Federal Waste Generator Description:	Small Quantity Generator
State District Owner:	FL
Large Quantity Handler of Universal Waste:	No
Recognized Trader Importer:	No
Recognized Trader Exporter:	No
Spent Lead Acid Battery Importer:	No

Map ID
Direction
Distance
Elevation

MAP FINDINGS

Site

Database(s)

EDR ID Number
EPA ID Number

HIGH TECH FINISHING SERVICES INC (Continued)

1000238636

Spent Lead Acid Battery Exporter: No
Current Record: Yes
Non Storage Recycler Activity: Not reported
Electronic Manifest Broker: Not reported

List of NAICS Codes and Descriptions:
NAICS Codes: No NAICS Codes Found

Facility Has Received Notices of Violations:
Violations: No Violations Found

Evaluation Action Summary:
Evaluations: No Evaluations Found

FINDS:

Registry ID: 110002551710

Click Here:

Environmental Interest/Information System:

RCRAInfo is a national information system that supports the Resource Conservation and Recovery Act (RCRA) program through the tracking of events and activities related to facilities that generate, transport, and treat, store, or dispose of hazardous waste. RCRAInfo allows RCRA program staff to track the notification, permit, compliance, and corrective action activities required under RCRA. Florida Environmental System Today Application (FIESTA) Data Maintenance (FDM) system maintains entity, environmental interest and affiliation data for the State of Florida.

[Click this hyperlink](#) while viewing on your computer to access additional FINDS: detail in the EDR Site Report.

ECHO:

EnvId: 1000238636
Registry ID: 110002551710
DFR URL: <http://echo.epa.gov/detailed-facility-report?fid=110002551710>
Name: HIGH TECH FINISHING SERVICES INC
Address: 132 NORTH 13 ST
City,State,Zip: TAMPA, FL 33602

**O271
NNE
1/8-1/4
0.172 mi.
908 ft.**

**TM TAMPA LLC
1216 E MADISON ST
TAMPA, FL 33602
Site 9 of 25 in cluster O**

**FL LUST U004218971
FL TANKS N/A**

**Relative:
Higher**

LUST:

**Actual:
10 ft.**

Name: TM TAMPA LLC
Address: 1216 E MADISON ST
City,State,Zip: TAMPA, FL 33602
Region: STATE
Facility Id: 9813924
Facility Status: CLOSED
Facility Type: Z - Other Regulated Facility
Facility Phone: (813)321-1982

Map ID
Direction
Distance
Elevation

MAP FINDINGS

Site

Database(s)

EDR ID Number
EPA ID Number

TM TAMPA LLC (Continued)

U004218971

Facility Cleanup Rank: Not reported
District: Southwest District
Lat/Long (dms): 27 57 7.2 / 82 26 52.8
Section: Not reported
Township: Not reported
Range: Not reported
Feature: Not reported
Method: Not reported
Datum: Not reported
Score: Not reported
Score Effective Date: Not reported
Score When Ranked: Not reported
Operator: KEN STOLTENBERG
Name Update: Not reported
Address Update: Not reported

Petroleum Cleanup PCT Facility Score:

Facility Cleanup Status: ONGO - ONGOING
Contact: KEN STOLTENBERG
Contact Company: TM TAMPA LLC
Contact Address: 511 W BAY ST #350
Contact City/State/Zip: TAMPA, FL 33606
Phone: (813)321-1982
Bad Address Ind: N
State: FL
Zip: 33602
Score: Not reported
Score Effective Date: Not reported
Related Party ID: 69536
Primary RP Role: ACCOUNT OWNER
RP Begin Date: 2013-11-15
RP Zip: Not reported
RP Extension: Not reported

Discharge Cleanup Summary:

Discharge Date: 7/1/2013
PCT Discharge Combined: Not reported
Cleanup Required: R - CLEANUP REQUIRED
Discharge Cleanup Status: SA - SA ONGOING
Disch Cleanup Status Date: 4/9/2014
Cleanup Work Status: AWAITING
Information Source: D - DISCHARGE NOTIFICATION
Other Source Description: Not reported
Eligibility Indicator: I - INELIGIBLE
Site Manager: HEINTZ_C
Site Mgr End Date: 6/30/2014
Tank Office: PCLP29 - HILLSBOROUGH ENVIRONMENTAL PROTECTION COMMISSION

Contaminated Media:

Discharge Date: 7/1/2013
Pct Discharge Combined With: Not reported
Cleanup Required: R - CLEANUP REQUIRED
Discharge Cleanup Status: SA - SA ONGOING
Disch Cleanup Status Date: 4/9/2014
Cleanup Work Status: INACTIVE
Information Source: D - DISCHARGE NOTIFICATION
Other Source Description: Not reported
Elig Indicator: I - INELIGIBLE

Map ID
Direction
Distance
Elevation

MAP FINDINGS

Site

Database(s)

EDR ID Number
EPA ID Number

TM TAMPA LLC (Continued)

U004218971

Site Manager: HEINTZ_C
Site Mgr End Date: 6/30/2014
Tank Office: PCLP29 - HILLSBOROUGH ENVIRONM
Contaminated Drinking Wells: Not reported
Contaminated Monitoring Well: No
Contaminated Soil: No
Contaminated Surface Water: No
Contaminated Ground Water: Yes
Pollutant: Y - Unknown/Not Reported
Pollutant Other Description: Petroleum related compounds
Gallons Discharged: Not reported

Task Information:

District: SWD
Facility ID: 9813924
Facility Status: CLOSED
Facility Type: Z - Other Regulated Facility -
County: HILLSBOROUGH
County ID: 29
Cleanup Eligibility Status: I
Source Effective Date: Not reported
Discharge Date: 07-01-2013
Cleanup Required: R - CLEANUP REQUIRED
Discharge Cleanup Status: SA - SA ONGOING
Disch Cleanup Status Date: 04-09-2014
SRC Action Type: -
SRC Submit Date: Not reported
SRC Review Date: Not reported
SRC Completion Status: -
SRC Issue Date: Not reported
SRC Comment: Not reported
Cleanup Work Status: INACTIVE
Site Mgr: HEINTZ_C
Site Mgr End Date: 06-30-2014
Tank Office: PCLP29 - Hillsborough County
SR Task ID: Not reported
SR Cleanup Responsible: -
SR Funding Eligibility Type: -
SR Actual Cost: Not reported
SR Completion Date: Not reported
SR Payment Date: Not reported
SR Oral Date: Not reported
SR Written Date: Not reported
SR Soil Removal: Not reported
SR Free Product Removal: Not reported
SR Soil Tonnage Removed: Not reported
SR Soil Treatment: Not reported
SR Other Treatment: Not reported
SR Alternate Proc Received Date: Not reported
SR Alternate Procedure Status: Not reported
SR Alternate Procedure Status Date: Not reported
SR Alternate Procedure Comments: Not reported
SA Task ID: 90889
SA Cleanup Responsible: -
SA Funding Eligibility Type: -
SA Actual Cost: Not reported
SA Completion Date: Not reported
SA Payment Date: Not reported

Map ID
Direction
Distance
Elevation

MAP FINDINGS

Site

Database(s)

EDR ID Number
EPA ID Number

TM TAMPA LLC (Continued)

U004218971

RAP Task ID: Not reported
RAP Cleanup Responsible ID: -
RAP Funding Eligibility Type: -
RAP Actual Cost: Not reported
RAP Completion Date: Not reported
RAP Payment Date: Not reported
RAP Last Order Approved: Not reported
RA Task ID: Not reported
RA Cleanup Responsible: -
RA Funding Eligibility Type: -
RA Years to Complete: Not reported
RA Actual Cost: Not reported

[Click here for Florida Oculus:](#)

TANKS:

Name: TM TAMPA LLC
Address: 1216 E MADISON ST
City,State,Zip: TAMPA, FL 33602
Facility ID: 9813924
Facility Phone: 8133211982
Facility Status: CLOSED
Facility Type: Z
Type Description: Other Regulated Facility
Dep Co: P
Lat/Lon Deg Min Sec: Not reported

O272
NNE
1/8-1/4
0.172 mi.
908 ft.

TM TAMPA LLC
1216 E MADISON ST
TAMPA, FL 33602
Site 10 of 25 in cluster O

FL DWM CONTAM **S115811856**
N/A

Relative:
Higher
Actual:
10 ft.

DWM CONTAM:
Name: TM TAMPA LLC
Address: 1216 E MADISON ST
City,State,Zip: TAMPA, FL 33602
Program Site Id: 9813924
Lat DD: 27
Lat MM: 57
Lat SS: 7.2
Long DD: 82
Long MM: 26
Long SS: 52.8
Office/ District: SWD
Program Area: STORAGE TANKS
Priority Score: Not reported
Datum: Not reported
Method: Not reported
Facility Status: CLOSED
Facility Type: Z - Other Regulated Facility
Score Effective Date: Not reported
Score When Ranked: Not reported
Rank: Not reported
Operator: ALEX
Phone: (813)633-3133
Name Changed: 2019-07-12 00:00:00

Map ID
Direction
Distance
Elevation

MAP FINDINGS

Site

Database(s)

EDR ID Number
EPA ID Number

TM TAMPA LLC (Continued)

S115811856

Addr Changed: 2006-02-14 00:00:00
Related Party ID: 69536
Primary RP Role: ACCOUNT OWNER
RP Begin Date: 11/15/2013
RP Name: TM TAMPA LLC
RP Address1: 511 W BAY ST #350
RP Address2: Not reported
RP City: TAMPA
RP State: FL
RP Zip5: 33606
RP Zip4: Not reported
Contact: KEN STOLTENBERG
RP Phone: (813)321-1982
RP Extension: Not reported
Site Manager: Not reported

Q273
NE
1/8-1/4
0.172 mi.
908 ft.
MARATHON-METRO #142
1239 E KENNEDY BLVD
TAMPA, FL 33602
Site 3 of 21 in cluster Q

FL LUST
FL UST
FL CLEANUP SITES
FL DWM CONTAM
FL Financial Assurance
U001354186
N/A

Relative:
Higher
Actual:
9 ft.

LUST:
Name: MARATHON-METRO #142
Address: 1239 E KENNEDY BLVD
City,State,Zip: TAMPA, FL 33602
Region: STATE
Facility Id: 8624933
Facility Status: OPEN
Facility Type: A - Retail Station
Facility Phone: (813)681-4279
Facility Cleanup Rank: 8533
District: Southwest District
Lat/Long (dms): 27 57 0.8608 / 82 26 44.7852
Section: Not reported
Township: Not reported
Range: Not reported
Feature: Not reported
Method: AGPS
Datum: 0
Score: 10
Score Effective Date: 1997-11-04 00:00:00
Score When Ranked: 10
Operator: RICK HERWEH
Name Update: 2015-04-08 00:00:00
Address Update: 2015-04-08 00:00:00

Petroleum Cleanup PCT Facility Score:

Facility Cleanup Status: ONGO - ONGOING
Contact: BILL MCKNIGHT | RICK HERWEH
Contact Company: AUTOMATED PETROLEUM & ENERGY CO INC (APEC)
Contact Address: PO BOX 1110
Contact City/State/Zip: BRANDON, FL 33509
Phone: (813)681-4279
Bad Address Ind: N
State: FL
Zip: 33602, 3513
Score: 10

Map ID
Direction
Distance
Elevation

MAP FINDINGS

Site

Database(s)

EDR ID Number
EPA ID Number

MARATHON-METRO #142 (Continued)

U001354186

Score Effective Date: 1997-11-04 00:00:00
Related Party ID: 922
Primary RP Role: ACCOUNT OWNER
RP Begin Date: 1994-05-20
RP Zip: 1110
RP Extension: 211

Discharge Cleanup Summary:

Discharge Date: 11/30/1988
PCT Discharge Combined: Not reported
Cleanup Required: R - CLEANUP REQUIRED
Discharge Cleanup Status: RA - RA ONGOING
Disch Cleanup Status Date: 7/15/2015
Cleanup Work Status: ACTIVE
Information Source: E - EDI
Other Source Description: Not reported
Eligibility Indicator: E - ELIGIBLE
Site Manager: JONES_JOL
Site Mgr End Date: Not reported
Tank Office: PCTM1 - PETROLEUM CLEANUP TEAM 1

Petroleum Cleanup Program Eligibility:

Facility ID: 8624933
Discharge Date: 11/30/1988
Pct Discharge Combined With: Not reported
Cleanup Required: R - CLEANUP REQUIRED
Discharge Cleanup Status: RA - RA ONGOING
Disch Cleanup Status Date: 7/15/2015
Cleanup Work Status: INACTIVE
Information Source: Not reported
Other Source Description: Not reported
Application Received Date: Not reported
Cleanup Program: E - EARLY DETECTION INCENTIVE
Eligibility Status: Not reported
Elig Status Date: Not reported
Letter Of Intent Date: Not reported
Redetermined: Not reported
Inspection Date: Not reported
Site Manager: JONES_JOL
Site Mgr End Date: Not reported
Tank Office: PCTM1 - PETROLEUM CLEANUP TEAM 1
Deductible Amount: Not reported
Deductible Paid To Date: Not reported
Co-Pay Amount: Not reported
Co-Pay Paid To Date: Not reported
Cap Amount: 0

Contaminated Media:

Discharge Date: 11/30/1988
Pct Discharge Combined With: Not reported
Cleanup Required: R - CLEANUP REQUIRED
Discharge Cleanup Status: RA - RA ONGOING
Disch Cleanup Status Date: 7/15/2015
Cleanup Work Status: INACTIVE
Information Source: E - EDI
Other Source Description: Not reported
Elig Indicator: E - ELIGIBLE
Site Manager: JONES_JOL

Map ID
Direction
Distance
Elevation

MAP FINDINGS

Site

Database(s)

EDR ID Number
EPA ID Number

MARATHON-METRO #142 (Continued)

U001354186

Site Mgr End Date: Not reported
Tank Office: PCTM1 - PETROLEUM CLEANUP TEAM
Contaminated Drinking Wells: 0
Contaminated Monitoring Well: Yes
Contaminated Soil: Yes
Contaminated Surface Water: No
Contaminated Ground Water: No
Pollutant: Y - Unknown/Not Reported
Pollutant Other Description: Not reported
Gallons Discharged: Not reported

Task Information:

District: SWD
Facility ID: 8624933
Facility Status: OPEN
Facility Type: A - Retail Station -
County: HILLSBOROUGH
County ID: 29
Cleanup Eligibility Status: E
Source Effective Date: Not reported
Discharge Date: 11-30-1988
Cleanup Required: R - CLEANUP REQUIRED
Discharge Cleanup Status: RA - RA ONGOING
Disch Cleanup Status Date: 07-15-2015
SRC Action Type: -
SRC Submit Date: Not reported
SRC Review Date: Not reported
SRC Completion Status: -
SRC Issue Date: Not reported
SRC Comment: Not reported
Cleanup Work Status: INACTIVE
Site Mgr: MILINKOVIC_D
Site Mgr End Date: Not reported
Tank Office: PCTM1 - Team 1
SR Task ID: 49637
SR Cleanup Responsible: RP - RESPONSIBLE PARTY
SR Funding Eligibility Type: -
SR Actual Cost: Not reported
SR Completion Date: 05-07-1993
SR Payment Date: Not reported
SR Oral Date: Not reported
SR Written Date: 04-09-1993
SR Soil Removal: Y
SR Free Product Removal: Not reported
SR Soil Tonnage Removed: 604
SR Soil Treatment: Not reported
SR Other Treatment: Not reported
SR Alternate Proc Received Date: Not reported
SR Alternate Procedure Status: Not reported
SR Alternate Procedure Status Date: Not reported
SR Alternate Procedure Comments: Not reported
SA Task ID: 49638
SA Cleanup Responsible: RP - RESPONSIBLE PARTY
SA Funding Eligibility Type: -
SA Actual Cost: Not reported
SA Completion Date: 10-03-1994
SA Payment Date: Not reported
RAP Task ID: 49639

Map ID
Direction
Distance
Elevation

MAP FINDINGS

Site

Database(s)

EDR ID Number
EPA ID Number

MARATHON-METRO #142 (Continued)

U001354186

RAP Cleanup Responsible ID: RP - RESPONSIBLE PARTY
RAP Funding Eligibility Type: -
RAP Actual Cost: Not reported
RAP Completion Date: Not reported
RAP Payment Date: Not reported
RAP Last Order Approved: Not reported
RA Task ID: 49640
RA Cleanup Responsible: -
RA Funding Eligibility Type: -
RA Years to Complete: Not reported
RA Actual Cost: Not reported

[Click here for Florida Oculus:](#)

UST:

Facility Id: 8624933
Facility Status: OPEN
Type Description: Retail Station
Facility Phone: 8136814279
Region: STATE
Positioning Method: AGPS
Lat/Long (dms): 27 57 1 / 82 26 45

Owner:

Owner Id: 922
Owner Name: AUTOMATED PETROLEUM & ENERGY CO INC (APEC)
Owner Address: PO BOX 1110
Owner Address 2: ATTN: STORAGE TANK REGIS
Owner City,St,Zip: BRANDON, FL 33509
Owner Contact: BILL MCKNIGHT | RICK HERWEH
Owner Phone: 8136814279

Tank Info:

Name: MARATHON-METRO #142
Address: 1239 E KENNEDY BLVD
City: TAMPA
Zip: 33602
Tank Id: 1
Status: Removed
Status Date: 04/30/1993
Install Date: 4/1/1975
Substance: Vehicular diesel
Content Description: Vehicular Diesel
Gallons: 6000
Vessel Indicator: TANK
Tank Location: UNDERGROUND
DEP Contractor: P

Name: MARATHON-METRO #142
Address: 1239 E KENNEDY BLVD
City: TAMPA
Zip: 33602
Tank Id: 2
Status: Removed
Status Date: 04/30/1993
Install Date: 3/1/1971
Substance: Unleaded gas

Map ID
Direction
Distance
Elevation

MAP FINDINGS

Site

Database(s)

EDR ID Number
EPA ID Number

MARATHON-METRO #142 (Continued)

U001354186

Content Description: Unleaded Gas
Gallons: 3000
Vessel Indicator: TANK
Tank Location: UNDERGROUND
DEP Contractor: P

Name: MARATHON-METRO #142
Address: 1239 E KENNEDY BLVD
City: TAMPA
Zip: 33602
Tank Id: 3
Status: Removed
Status Date: 04/30/1993
Install Date: 4/1/1975
Substance: Unleaded gas
Content Description: Unleaded Gas
Gallons: 4000
Vessel Indicator: TANK
Tank Location: UNDERGROUND
DEP Contractor: P

Name: MARATHON-METRO #142
Address: 1239 E KENNEDY BLVD
City: TAMPA
Zip: 33602
Tank Id: 4
Status: Removed
Status Date: 04/30/1993
Install Date: 3/1/1971
Substance: Unleaded gas
Content Description: Unleaded Gas
Gallons: 2000
Vessel Indicator: TANK
Tank Location: UNDERGROUND
DEP Contractor: P

Name: MARATHON-METRO #142
Address: 1239 E KENNEDY BLVD
City: TAMPA
Zip: 33602
Tank Id: 5
Status: Removed
Status Date: 04/30/1993
Install Date: 3/1/1971
Substance: Unleaded gas
Content Description: Unleaded Gas
Gallons: 2000
Vessel Indicator: TANK
Tank Location: UNDERGROUND
DEP Contractor: P

Name: MARATHON-METRO #142
Address: 1239 E KENNEDY BLVD
City: TAMPA
Zip: 33602
Tank Id: 6
Status: Removed

Map ID
Direction
Distance
Elevation

MAP FINDINGS

Site

Database(s)

EDR ID Number
EPA ID Number

MARATHON-METRO #142 (Continued)

U001354186

Status Date: 04/30/1993
Install Date: 4/1/1975
Substance: Unleaded gas
Content Description: Unleaded Gas
Gallons: 4000
Vessel Indicator: TANK
Tank Location: UNDERGROUND
DEP Contractor: P

Name: MARATHON-METRO #142
Address: 1239 E KENNEDY BLVD
City: TAMPA
Zip: 33602
Tank Id: 7
Status: In service
Status Date: 04/01/2015
Install Date: 4/1/1993
Substance: Unleaded gas
Content Description: Unleaded Gas
Gallons: 10000
Vessel Indicator: TANK
Tank Location: UNDERGROUND
DEP Contractor: P

Construction:
Tank Id: 7
Construction Category: Overfill/Spill
Construction Description: Ball check valve

Tank Id: 7
Construction Category: Primary Construction
Construction Description: Fiberglass clad steel

Tank Id: 7
Construction Category: Overfill/Spill
Construction Description: Spill containment bucket

Tank Id: 7
Construction Category: Overfill/Spill
Construction Description: Tight fill

Tank Id: 7
Construction Category: Secondary Containment
Construction Description: Double wall - tank jacket

Monitoring:
Tank ID: 7
Monitoring Description: Monitor dbl wall tank space

Tank ID: 7
Monitoring Description: Mechanical line leak detector

Tank ID: 7
Monitoring Description: Monitor dbl wall pipe space

Tank ID: 7
Monitoring Description: Visual inspect pipe sumps

Map ID
Direction
Distance
Elevation

MAP FINDINGS

Site

Database(s)

EDR ID Number
EPA ID Number

MARATHON-METRO #142 (Continued)

U001354186

Tank ID: 7
Monitoring Description: Visual inspect dispenser liners

Piping:
Tank ID: 7
Piping Category: Primary Construction
Piping Description: Fiberglass

Tank ID: 7
Piping Category: Miscellaneous Attributes
Piping Description: Pressurized piping system

Tank ID: 7
Piping Category: Secondary Containment
Piping Description: Double wall

Tank ID: 7
Piping Category: Miscellaneous Attributes
Piping Description: Dispenser liners

Name: MARATHON-METRO #142
Address: 1239 E KENNEDY BLVD
City: TAMPA
Zip: 33602
Tank Id: 8
Status: In service
Status Date: 04/01/2015
Install Date: 4/1/1993
Substance: Unleaded gas
Content Description: Unleaded Gas
Gallons: 12000
Vessel Indicator: TANK
Tank Location: UNDERGROUND
DEP Contractor: P

Construction:
Tank Id: 8
Construction Category: Overfill/Spill
Construction Description: Ball check valve

Tank Id: 8
Construction Category: Primary Construction
Construction Description: Fiberglass clad steel

Tank Id: 8
Construction Category: Miscellaneous Attributes
Construction Description: Compartmented

Tank Id: 8
Construction Category: Overfill/Spill
Construction Description: Spill containment bucket

Tank Id: 8
Construction Category: Overfill/Spill
Construction Description: Tight fill

Map ID
Direction
Distance
Elevation

MAP FINDINGS

Site

Database(s)

EDR ID Number
EPA ID Number

MARATHON-METRO #142 (Continued)

U001354186

Tank Id: 8
Construction Category: Secondary Containment
Construction Description: Double wall - tank jacket

Monitoring:
Tank ID: 8
Monitoring Description: Mechanical line leak detector

Tank ID: 8
Monitoring Description: Monitor dbl wall pipe space

Tank ID: 8
Monitoring Description: Monitor dbl wall tank space

Tank ID: 8
Monitoring Description: Visual inspect pipe sumps

Tank ID: 8
Monitoring Description: Visual inspect dispenser liners

Piping:
Tank ID: 8
Piping Category: Secondary Containment
Piping Description: Double wall

Tank ID: 8
Piping Category: Miscellaneous Attributes
Piping Description: Pressurized piping system

Tank ID: 8
Piping Category: Primary Construction
Piping Description: Fiberglass

Tank ID: 8
Piping Category: Miscellaneous Attributes
Piping Description: Dispenser liners

Name: MARATHON-METRO #142
Address: 1239 E KENNEDY BLVD
City: TAMPA
Zip: 33602
Tank Id: 9
Status: Closed in place
Status Date: 04/30/1993
Install Date: Not reported
Substance: Kerosene
Content Description: Kerosene
Gallons: 500
Vessel Indicator: TANK
Tank Location: UNDERGROUND
DEP Contractor: P

[Click here for Florida Oculus:](#)

Map ID
Direction
Distance
Elevation

MAP FINDINGS

Site

Database(s)

EDR ID Number
EPA ID Number

MARATHON-METRO #142 (Continued)

U001354186

CLEANUP SITES:

Name: MARATHON-METRO #142
Address: 1239 E KENNEDY BLVD
City,State,Zip: TAMPA, FL 33602
DEP Cleanup Site Key: 66153312
Source Database Name: Storage Tank Contamination Monitoring
Source Database Id: 8624933
CPAC Program Area Id: TK
CLLC Cleanup Category Key: PETRO
RSC2 Remediation Status Key: ACTIVE
Data Load Date: 02/22/2021
OC3 Office Id: SWD
Physical Address Line 2: Not reported
OIC Object Of Interest Id: FACIL
PC2 Proximity Id: EXACT
Calc Coordinates Accuracy Level Id: 4
CMC2 Coordinate Method Id: Digital Aerial Photography With Ground Control
DC4 Datum Id: High Accuracy Reference Network
VSC1 Verification Status: REVIEWED
Collect Username: RICCI_L
Collect Date: 04/23/2003
Collect Affiliation: DEPARTMENT OF ENVIRONMENTAL PR
Map Source: 1994 doqs
Map Source Scale: 1012
Interpolation Scale: Not reported
Verifier Username: RICCI_L
Verifier Affiliation: DEPARTMENT OF ENVIRONMENTAL PR
Verification Date: 04/23/2003
Verified Coordinate Method Id: Digital Aerial Photography With Ground Control
Source Database Name Code: STCM
CMC2 Coordinate Method ID Code: DPHO
DC4 Datum ID Code: HARN
Verified Coordinate Method ID Code: DPHO
Comments: Not reported
Latitude/Longitude (deg/min/sec): 27 57 / 82 26

DWM CONTAM:

Name: MARATHON-METRO #142
Address: 1239 E KENNEDY BLVD
City,State,Zip: TAMPA, FL 33602
Program Site Id: 8624933
Lat DD: 27
Lat MM: 57
Lat SS: 0.8608
Long DD: 82
Long MM: 26
Long SS: 44.7852
Office/ District: SWD
Program Area: STORAGE TANKS
Priority Score: 10
Datum: 0
Method: AGPS
Facility Status: OPEN
Facility Type: A - Retail Station
Score Effective Date: 1997-11-04 00:00:00
Score When Ranked: 10

Map ID
Direction
Distance
Elevation

MAP FINDINGS

Site

Database(s)

EDR ID Number
EPA ID Number

MARATHON-METRO #142 (Continued)

U001354186

Rank: 8533
Operator: ANA GANNON
Phone: (305)522-4244
Name Changed: Not reported
Addr Changed: 2000-01-26 00:00:00
Related Party ID: 922
Primary RP Role: ACCOUNT OWNER
RP Begin Date: 5/20/1994
RP Name: AUTOMATED PETROLEUM & ENERGY CO INC (APEC)
RP Address1: PO BOX 1110
RP Address2: ATTN: STORAGE TANK REGIS
RP City: BRANDON
RP State: FL
RP Zip5: 33509
RP Zip4: 1110
Contact: BILL MCKNIGHT | RICK HERWEH
RP Phone: (813)681-4279
RP Extension: 211
Site Manager: Not reported

FL Financial Assurance 3:

Name: MARATHON-METRO #142
Address: 1239 E KENNEDY BLVD
City,State,Zip: TAMPA, FL 33602
Region: 3
Facility ID: 8624933
Facility Phone: 8136814279
Facility Status: OPEN
Facility Type: A
Type Description: Retail Station
DEP CO: P
Financial Responsibility: INSURANCE
Insurance Company: COMMERCE & INDUSTRY
Effective Date: 12/31/2000
Expire Date: 12/31/2001
Owner ID: 922
Owner Name: AUTOMATED PETROLEUM & ENERGY CO INC (APEC)
Owner Address: PO BOX 1110
Owner Address2: ATTN: STORAGE TANK REGIS
Owner City,St,Zip: BRANDON, FL 33509
Contact: BILL MCKNIGHT | RICK HERWEH
Resp Party Phone: 8136814279

Name: MARATHON-METRO #142
Address: 1239 E KENNEDY BLVD
City,State,Zip: TAMPA, FL 33602
Region: 3
Facility ID: 8624933
Facility Phone: 8136814279
Facility Status: OPEN
Facility Type: A
Type Description: Retail Station
DEP CO: P
Financial Responsibility: INSURANCE
Insurance Company: LIBERTY SURPLUS INSURANCE CORP
Effective Date: 12/13/2009
Expire Date: 12/31/2010

Map ID
Direction
Distance
Elevation

MAP FINDINGS

Site

Database(s)

EDR ID Number
EPA ID Number

MARATHON-METRO #142 (Continued)

U001354186

Owner ID: 922
Owner Name: AUTOMATED PETROLEUM & ENERGY CO INC (APEC)
Owner Address: PO BOX 1110
Owner Address2: ATTN: STORAGE TANK REGIS
Owner City,St,Zip: BRANDON, FL 33509
Contact: BILL MCKNIGHT | RICK HERWEH
Resp Party Phone: 8136814279

Name: MARATHON-METRO #142
Address: 1239 E KENNEDY BLVD
City,State,Zip: TAMPA, FL 33602
Region: 3
Facility ID: 8624933
Facility Phone: 8136814279
Facility Status: OPEN
Facility Type: A
Type Description: Retail Station
DEP CO: P

Financial Responsibility: INSURANCE
Insurance Company: LIBERTY SURPLUS INSURANCE CORP
Effective Date: 12/31/2010
Expire Date: 12/31/2011

Owner ID: 922
Owner Name: AUTOMATED PETROLEUM & ENERGY CO INC (APEC)
Owner Address: PO BOX 1110
Owner Address2: ATTN: STORAGE TANK REGIS
Owner City,St,Zip: BRANDON, FL 33509
Contact: BILL MCKNIGHT | RICK HERWEH
Resp Party Phone: 8136814279

Name: MARATHON-METRO #142
Address: 1239 E KENNEDY BLVD
City,State,Zip: TAMPA, FL 33602
Region: 3
Facility ID: 8624933
Facility Phone: 8136814279
Facility Status: OPEN
Facility Type: A
Type Description: Retail Station
DEP CO: P

Financial Responsibility: INSURANCE
Insurance Company: LIBERTY SURPLUS INSURANCE CORP
Effective Date: 12/31/2013
Expire Date: 12/31/2014

Owner ID: 922
Owner Name: AUTOMATED PETROLEUM & ENERGY CO INC (APEC)
Owner Address: PO BOX 1110
Owner Address2: ATTN: STORAGE TANK REGIS
Owner City,St,Zip: BRANDON, FL 33509
Contact: BILL MCKNIGHT | RICK HERWEH
Resp Party Phone: 8136814279

Name: MARATHON-METRO #142
Address: 1239 E KENNEDY BLVD
City,State,Zip: TAMPA, FL 33602
Region: 3
Facility ID: 8624933

Map ID
Direction
Distance
Elevation

MAP FINDINGS

Site

Database(s)

EDR ID Number
EPA ID Number

MARATHON-METRO #142 (Continued)

U001354186

Facility Phone: 8136814279
Facility Status: OPEN
Facility Type: A
Type Description: Retail Station
DEP CO: P
Financial Responsibility: INSURANCE
Insurance Company: LIBERTY SURPLUS INSURANCE CORP
Effective Date: 12/31/2014
Expire Date: 12/31/2015
Owner ID: 922
Owner Name: AUTOMATED PETROLEUM & ENERGY CO INC (APEC)
Owner Address: PO BOX 1110
Owner Address2: ATTN: STORAGE TANK REGIS
Owner City,St,Zip: BRANDON, FL 33509
Contact: BILL MCKNIGHT | RICK HERWEH
Resp Party Phone: 8136814279

Name: MARATHON-METRO #142
Address: 1239 E KENNEDY BLVD
City,State,Zip: TAMPA, FL 33602
Region: 3
Facility ID: 8624933
Facility Phone: 8136814279
Facility Status: OPEN
Facility Type: A
Type Description: Retail Station
DEP CO: P
Financial Responsibility: INSURANCE
Insurance Company: LIBERTY SURPLUS INSURANCE CORP
Effective Date: 12/31/2015
Expire Date: 12/31/2016
Owner ID: 922
Owner Name: AUTOMATED PETROLEUM & ENERGY CO INC (APEC)
Owner Address: PO BOX 1110
Owner Address2: ATTN: STORAGE TANK REGIS
Owner City,St,Zip: BRANDON, FL 33509
Contact: BILL MCKNIGHT | RICK HERWEH
Resp Party Phone: 8136814279

Name: MARATHON-METRO #142
Address: 1239 E KENNEDY BLVD
City,State,Zip: TAMPA, FL 33602
Region: 3
Facility ID: 8624933
Facility Phone: 8136814279
Facility Status: OPEN
Facility Type: A
Type Description: Retail Station
DEP CO: P
Financial Responsibility: INSURANCE
Insurance Company: LIBERTY SURPLUS INSURANCE CORP
Effective Date: Not reported
Expire Date: Not reported
Owner ID: 922
Owner Name: AUTOMATED PETROLEUM & ENERGY CO INC (APEC)
Owner Address: PO BOX 1110
Owner Address2: ATTN: STORAGE TANK REGIS

Map ID
Direction
Distance
Elevation

MAP FINDINGS

Site

Database(s)

EDR ID Number
EPA ID Number

MARATHON-METRO #142 (Continued)

U001354186

Owner City,St,Zip: BRANDON, FL 33509
Contact: BILL MCKNIGHT | RICK HERWEH
Resp Party Phone: 8136814279

Name: MARATHON-METRO #142
Address: 1239 E KENNEDY BLVD
City,State,Zip: TAMPA, FL 33602
Region: 3
Facility ID: 8624933
Facility Phone: 8136814279
Facility Status: OPEN
Facility Type: A
Type Description: Retail Station
DEP CO: P
Financial Responsibility: INSURANCE
Insurance Company: NAUTILUS INSURANCE COMPANY
Effective Date: 12/31/2016
Expire Date: 12/31/2017
Owner ID: 922
Owner Name: AUTOMATED PETROLEUM & ENERGY CO INC (APEC)
Owner Address: PO BOX 1110
Owner Address2: ATTN: STORAGE TANK REGIS
Owner City,St,Zip: BRANDON, FL 33509
Contact: BILL MCKNIGHT | RICK HERWEH
Resp Party Phone: 8136814279

Name: MARATHON-METRO #142
Address: 1239 E KENNEDY BLVD
City,State,Zip: TAMPA, FL 33602
Region: 3
Facility ID: 8624933
Facility Phone: 8136814279
Facility Status: OPEN
Facility Type: A
Type Description: Retail Station
DEP CO: P
Financial Responsibility: INSURANCE
Insurance Company: ZURICH-AMERICAN
Effective Date: 12/31/2008
Expire Date: 12/31/2009
Owner ID: 922
Owner Name: AUTOMATED PETROLEUM & ENERGY CO INC (APEC)
Owner Address: PO BOX 1110
Owner Address2: ATTN: STORAGE TANK REGIS
Owner City,St,Zip: BRANDON, FL 33509
Contact: BILL MCKNIGHT | RICK HERWEH
Resp Party Phone: 8136814279

Name: MARATHON-METRO #142
Address: 1239 E KENNEDY BLVD
City,State,Zip: TAMPA, FL 33602
Region: 3
Facility ID: 8624933
Facility Phone: 8136814279
Facility Status: OPEN
Facility Type: A
Type Description: Retail Station

Map ID
Direction
Distance
Elevation

MAP FINDINGS

Site

Database(s)

EDR ID Number
EPA ID Number

MARATHON-METRO #142 (Continued)

U001354186

DEP CO: P
Financial Responsibility: LETTER OF CREDIT
Insurance Company: Not reported
Effective Date: 05/31/2019
Expire Date: 05/31/2020
Owner ID: 922
Owner Name: AUTOMATED PETROLEUM & ENERGY CO INC (APEC)
Owner Address: PO BOX 1110
Owner Address2: ATTN: STORAGE TANK REGIS
Owner City,St,Zip: BRANDON, FL 33509
Contact: BILL MCKNIGHT | RICK HERWEH
Resp Party Phone: 8136814279

Name: MARATHON-METRO #142
Address: 1239 E KENNEDY BLVD
City,State,Zip: TAMPA, FL 33602
Region: 3
Facility ID: 8624933
Facility Phone: 8136814279
Facility Status: OPEN
Facility Type: A
Type Description: Retail Station
DEP CO: P
Financial Responsibility: SELF-INSURANCE - LETTER FROM CHIEF FINANCIAL OFFIC
Insurance Company: Not reported
Effective Date: 05/31/2018
Expire Date: 05/31/2019
Owner ID: 922
Owner Name: AUTOMATED PETROLEUM & ENERGY CO INC (APEC)
Owner Address: PO BOX 1110
Owner Address2: ATTN: STORAGE TANK REGIS
Owner City,St,Zip: BRANDON, FL 33509
Contact: BILL MCKNIGHT | RICK HERWEH
Resp Party Phone: 8136814279

Name: MARATHON-METRO #142
Address: 1239 E KENNEDY BLVD
City,State,Zip: TAMPA, FL 33602
Region: 3
Facility ID: 8624933
Facility Phone: 8136814279
Facility Status: OPEN
Facility Type: A
Type Description: Retail Station
DEP CO: P
Financial Responsibility: SURETY BOND
Insurance Company: SCOTTSDALE INSURANCE COMPANY
Effective Date: 12/31/2017
Expire Date: 12/31/2018
Owner ID: 922
Owner Name: AUTOMATED PETROLEUM & ENERGY CO INC (APEC)
Owner Address: PO BOX 1110
Owner Address2: ATTN: STORAGE TANK REGIS
Owner City,St,Zip: BRANDON, FL 33509
Contact: BILL MCKNIGHT | RICK HERWEH
Resp Party Phone: 8136814279

Map ID
Direction
Distance
Elevation

MAP FINDINGS

EDR ID Number
EPA ID Number

Q274
NE
1/8-1/4
0.172 mi.
908 ft.

YALE TIRE & BATTERY CO
1239 E KENNEDY BLVD
TAMPA, FL

EDR Hist Auto **1009103155**
N/A

Site 4 of 21 in cluster Q

Relative: EDR Hist Auto
Higher

Actual:
9 ft.

Year:	Name:	Type:
1969	TAMPA AUTO & TRUCK SERVICE	General Automotive Repair Shops
1970	TAMPA AUTO & TRUCK SERVICE	General Automotive Repair Shops
1971	TAMPA AUTO & TRUCK SERVICE	General Automotive Repair Shops
1972	TAMPA AUTO & TRUCK SERVICE	General Automotive Repair Shops
1973	TAMPA AUTO & TRUCK SERVICE	General Automotive Repair Shops
1974	TAMPA AUTO & TRUCK SERVICE	General Automotive Repair Shops
1975	TAMPA AUTO & TRUCK SERVICE	General Automotive Repair Shops
1976	TAMPA AUTO & TRUCK SERVICE	General Automotive Repair Shops
1977	TAMPA AUTO & TRUCK SERVICE	General Automotive Repair Shops
1985	YALE TIRE & BATTERY SERVICE	General Automotive Repair Shops
1986	YALE TIRE & BATTERY SERVICE	General Automotive Repair Shops
1987	YALE TIRE & BATTERY SERVICE	General Automotive Repair Shops
1988	YALE TIRE & BATTERY CO	AUTOMOBILE REPAIRING
1988	METRO 66	General Automotive Repair Shops
1988	METRO CINDY & PAT	Gasoline Service Stations
1988	YALE TIRE & BATTERY SERVICE	General Automotive Repair Shops
1989	METRO CINDY & PAT	Gasoline Service Stations, NEC
1990	METRO CINDY & PAT	Gasoline Service Stations, NEC
1991	METRO CINDY & PAT	Gasoline Service Stations, NEC
1992	METRO CINDY & PAT	Gasoline Service Stations, NEC
1993	METRO CINDY & PAT	Gasoline Service Stations, NEC
1993	KENNEDY TRUCK AND AUTO CENTER	Gasoline Service Stations, NEC
1994	KENNEDY TRUCK AND AUTO CENTER	Gasoline Service Stations, NEC
1995	KENNEDY TRUCK AND AUTO CENTER	Gasoline Service Stations, NEC
1996	YALE TIRE & BATTERY SERVICE	General Automotive Repair Shops
1996	KENNEDY TRUCK AND AUTO CENTER	Gasoline Service Stations, NEC
1997	KENNEDY TRUCK AND AUTO CENTER	Gasoline Service Stations, NEC
1998	KENNEDY TRUCK AND AUTO CENTER	Gasoline Service Stations, NEC
1998	PM CONSULTING & REPAIRS INC	General Automotive Repair Shops, NEC
1999	PM CONSULTING & REPAIRS INC	General Automotive Repair Shops, NEC
1999	KENNEDY TRUCK AND AUTO CENTER	Gasoline Service Stations, NEC
2000	KENNEDY TRUCK AND AUTO CENTER	Gasoline Service Stations, NEC
2000	PM CONSULTING & REPAIRS INC	General Automotive Repair Shops, NEC
2001	PM CONSULTING & REPAIRS INC	General Automotive Repair Shops, NEC
2001	KENNEDY TRUCK AND AUTO CENTER	Gasoline Service Stations, NEC
2002	KENNEDY TRUCK AND AUTO CENTER	Gasoline Service Stations, NEC
2003	KENNEDY TRUCK AND AUTO CENTER	Gasoline Service Stations, NEC
2004	KENNEDY TRUCK AND AUTO CENTER	Gasoline Service Stations, NEC
2005	BP CHANNELSIDE INC	Gasoline Service Stations, NEC
2005	KENNEDY TRUCK AND AUTO CENTER	Gasoline Service Stations, NEC
2006	BP CHANNELSIDE INC	Gasoline Service Stations, NEC
2006	KENNEDY TRUCK AND AUTO CENTER	Gasoline Service Stations, NEC
2007	BP CHANNELSIDE INC	Gasoline Service Stations, NEC
2007	KENNEDY TRUCK AND AUTO CENTER	Gasoline Service Stations, NEC
2008	BP CHANNELSIDE INC	Gasoline Service Stations, NEC
2008	KENNEDY TRUCK AND AUTO CENTER	Gasoline Service Stations, NEC
2009	BP CHANNELSIDE INC	Gasoline Service Stations, NEC
2009	KENNEDY TRUCK AND AUTO CENTER	Gasoline Service Stations, NEC
2010	KENNEDY TRUCK AND AUTO CENTER	Gasoline Service Stations, NEC
2010	BP CHANNELSIDE INC	Gasoline Service Stations, NEC

Map ID
Direction
Distance
Elevation

MAP FINDINGS

Site

Database(s)

EDR ID Number
EPA ID Number

YALE TIRE & BATTERY CO (Continued)

1009103155

2011	KENNEDY TRUCK AND AUTO CENTER	Gasoline Service Stations, NEC
2011	BP CHANNELSIDE INC	Gasoline Service Stations, NEC
2012	BP CHANNELSIDE INC	Gasoline Service Stations, NEC
2012	KENNEDY TRUCK AND AUTO CENTER	Gasoline Service Stations, NEC
2013	BP CHANNELSIDE INC	Gasoline Service Stations, NEC
2013	KENNEDY TRUCK AND AUTO CENTER	Gasoline Service Stations, NEC
2014	BP CHANNELSIDE INC	Gasoline Service Stations, NEC
2014	KENNEDY TRUCK AND AUTO CENTER	Gasoline Service Stations, NEC

Q275
NE
1/8-1/4
0.172 mi.
908 ft.

BP-METRO #142
1239 E KENNEDY BLVD
TAMPA, FL

FL RGA LUST **S115164916**
N/A

Site 5 of 21 in cluster Q

Relative:
Higher

RGA LUST:

Actual:
9 ft.

2012	BP-METRO #142	1239 E KENNEDY BLVD
2011	BP-METRO #142	1239 E KENNEDY BLVD
2010	BP-METRO #142	1239 E KENNEDY BLVD
2009	BP-METRO #142	1239 E KENNEDY BLVD
2008	BP-METRO #142	1239 E KENNEDY BLVD
2007	BP-METRO #142	1239 E KENNEDY BLVD
2006	BP-METRO #142	1239 E KENNEDY BLVD

Q276
NE
1/8-1/4
0.172 mi.
908 ft.

BP-METRO
1239 E KENNEDY BLVD
TAMPA, FL

FL RGA LUST **S115164917**
N/A

Site 6 of 21 in cluster Q

Relative:
Higher

RGA LUST:

Actual:
9 ft.

2005	BP-METRO	1239 E KENNEDY BLVD
2004	BP-METRO	1239 E KENNEDY BLVD
2003	BP-METRO	1239 E KENNEDY BLVD
2002	BP-METRO	1239 E KENNEDY BLVD
2001	BP-METRO	1239 E KENNEDY BLVD
2000	BP-METRO	1239 E KENNEDY BLVD
1999	BP-METRO	1239 E KENNEDY BLVD
1998	BP-METRO	1239 E KENNEDY BLVD

N277
WSW
1/8-1/4
0.173 mi.
914 ft.

TAMPA CTY-RIBBON OF GREEN
237 S ASHLEY ST
TAMPA, FL 33602

FL LUST **U003993934**
FL UST **N/A**

Site 5 of 6 in cluster N

Relative:
Lower

LUST:

Actual:
1 ft.

Name:	TAMPA CTY-RIBBON OF GREEN
Address:	237 S ASHLEY ST
City,State,Zip:	TAMPA, FL 33602
Region:	STATE
Facility Id:	9807097
Facility Status:	CLOSED
Facility Type:	H - Local Government
Facility Phone:	(813)274-8773

Map ID
Direction
Distance
Elevation

MAP FINDINGS

Site

Database(s)

EDR ID Number
EPA ID Number

TAMPA CTY-RIBBON OF GREEN (Continued)

U003993934

Facility Cleanup Rank: Not reported
District: Southwest District
Lat/Long (dms): 27 56 31.8734 / 82 27 28.9129
Section: Not reported
Township: Not reported
Range: Not reported
Feature: Not reported
Method: Not reported
Datum: Not reported
Score: Not reported
Score Effective Date: Not reported
Score When Ranked: Not reported
Operator: JAMES JACKSON JR
Name Update: Not reported
Address Update: 2005-07-28 00:00:00

Petroleum Cleanup PCT Facility Score:

Facility Cleanup Status: CMPL - COMPLETED
Contact: FRANK PFISTER
Contact Company: TAMPA FIRE RESCUE
Contact Address: 808 E ZACK ST
Contact City/State/Zip: TAMPA, FL 33602
Phone: (813)274-7528
Bad Address Ind: N
State: FL
Zip: 33602
Score: Not reported
Score Effective Date: Not reported
Related Party ID: 21536
Primary RP Role: ACCOUNT OWNER
RP Begin Date: 2005-02-22
RP Zip: 5223
RP Extension: Not reported

Discharge Cleanup Summary:

Discharge Date: 1/14/2005
PCT Discharge Combined: Not reported
Cleanup Required: R - CLEANUP REQUIRED
Discharge Cleanup Status: NFA - NFA COMPLETE
Disch Cleanup Status Date: 1/11/2006
Cleanup Work Status: COMPLETED
Information Source: D - DISCHARGE NOTIFICATION
Other Source Description: Not reported
Eligibility Indicator: I - INELIGIBLE
Site Manager: HEINTZ_C
Site Mgr End Date: 11/2/2005
Tank Office: PCLP29 - HILLSBOROUGH ENVIRONMENTAL PROTECTION COMMISSION

Contaminated Media:

Discharge Date: 1/14/2005
Pct Discharge Combined With: Not reported
Cleanup Required: R - CLEANUP REQUIRED
Discharge Cleanup Status: NFA - NFA COMPLETE
Disch Cleanup Status Date: 1/11/2006
Cleanup Work Status: COMPLETED
Information Source: D - DISCHARGE NOTIFICATION
Other Source Description: Not reported
Elig Indicator: I - INELIGIBLE

Map ID
Direction
Distance
Elevation

MAP FINDINGS

Site

Database(s)

EDR ID Number
EPA ID Number

TAMPA CTY-RIBBON OF GREEN (Continued)

U003993934

Site Manager: HEINTZ_C
Site Mgr End Date: 11/2/2005
Tank Office: PCLP29 - HILLSBOROUGH ENVIRONM
Contaminated Drinking Wells: Not reported
Contaminated Monitoring Well: Not reported
Contaminated Soil: Yes
Contaminated Surface Water: Not reported
Contaminated Ground Water: Not reported
Pollutant: Y - Unknown/Not Reported
Pollutant Other Description: Not reported
Gallons Discharged: Not reported

Task Information:

District: SWD
Facility ID: 9807097
Facility Status: CLOSED
Facility Type: H - Local Government -
County: HILLSBOROUGH
County ID: 29
Cleanup Eligibility Status: I
Source Effective Date: 11-02-2005
Discharge Date: 01-14-2005
Cleanup Required: R - CLEANUP REQUIRED
Discharge Cleanup Status: NFA - NFA COMPLETE
Disch Cleanup Status Date: 01-11-2006
SRC Action Type: NFA - NO FURTHER ACTION
SRC Submit Date: 10-25-2005
SRC Review Date: 11-02-2005
SRC Completion Status: A - APPROVED
SRC Issue Date: 01-11-2006
SRC Comment: Not reported
Cleanup Work Status: COMPLETED
Site Mgr: HEINTZ_C
Site Mgr End Date: 11-02-2005
Tank Office: PCLP29 - Hillsborough County
SR Task ID: Not reported
SR Cleanup Responsible: -
SR Funding Eligibility Type: -
SR Actual Cost: Not reported
SR Completion Date: Not reported
SR Payment Date: Not reported
SR Oral Date: Not reported
SR Written Date: Not reported
SR Soil Removal: Not reported
SR Free Product Removal: Not reported
SR Soil Tonnage Removed: Not reported
SR Soil Treatment: Not reported
SR Other Treatment: Not reported
SR Alternate Proc Received Date: Not reported
SR Alternate Procedure Status: Not reported
SR Alternate Procedure Status Date: Not reported
SR Alternate Procedure Comments: Not reported
SA Task ID: 77049
SA Cleanup Responsible: -
SA Funding Eligibility Type: -
SA Actual Cost: Not reported
SA Completion Date: Not reported
SA Payment Date: Not reported

Map ID
Direction
Distance
Elevation

MAP FINDINGS

Site

Database(s)

EDR ID Number
EPA ID Number

TAMPA CTY-RIBBON OF GREEN (Continued)

U003993934

RAP Task ID:	Not reported
RAP Cleanup Responsible ID:	-
RAP Funding Eligibility Type:	-
RAP Actual Cost:	Not reported
RAP Completion Date:	Not reported
RAP Payment Date:	Not reported
RAP Last Order Approved:	Not reported
RA Task ID:	77931
RA Cleanup Responsible:	-
RA Funding Eligibility Type:	-
RA Years to Complete:	0
RA Actual Cost:	Not reported

[Click here for Florida Oculus:](#)

UST:

Facility Id:	9807097
Facility Status:	CLOSED
Type Description:	Local Government
Facility Phone:	8132748773
Region:	STATE
Positioning Method:	Not reported
Lat/Long (dms):	Not reported

Owner:

Owner Id:	21536
Owner Name:	TAMPA FIRE RESCUE
Owner Address:	808 E ZACK ST
Owner Address 2:	ATTN: FRANK PFISTER
Owner City,St,Zip:	TAMPA, FL 33602
Owner Contact:	FRANK PFISTER
Owner Phone:	8132747528

Tank Info:

Name:	TAMPA CTY-RIBBON OF GREEN
Address:	237 S ASHLEY ST
City:	TAMPA
Zip:	33602
Tank Id:	1
Status:	Removed
Status Date:	02/01/2005
Install Date:	Not reported
Substance:	Unknown/Not reported
Content Description:	Unknown/Not Reported
Gallons:	1000
Vessel Indicator:	TANK
Tank Location:	UNDERGROUND
DEP Contractor:	P

Name:	TAMPA CTY-RIBBON OF GREEN
Address:	237 S ASHLEY ST
City:	TAMPA
Zip:	33602
Tank Id:	2
Status:	Removed
Status Date:	02/01/2005
Install Date:	Not reported

Map ID
Direction
Distance
Elevation

MAP FINDINGS

Site

Database(s)

EDR ID Number
EPA ID Number

TAMPA CTY-RIBBON OF GREEN (Continued)

U003993934

Substance: Unknown/Not reported
Content Description: Unknown/Not Reported
Gallons: 1500
Vessel Indicator: TANK
Tank Location: UNDERGROUND
DEP Contractor: P

[Click here for Florida Oculus:](#)

N278 TAMPA CTY-RIBBON OF GREEN
WSW 237 S ASHLEY ST
1/8-1/4 TAMPA, FL
0.173 mi.
914 ft. Site 6 of 6 in cluster N

FL RGA LUST S115201132
N/A

Relative:
Lower

RGA LUST:

Actual:
1 ft.

2012	TAMPA CTY-RIBBON OF GREEN	237 S ASHLEY ST
2011	TAMPA CTY-RIBBON OF GREEN	237 S ASHLEY ST
2010	TAMPA CTY-RIBBON OF GREEN	237 S ASHLEY ST
2009	TAMPA CTY-RIBBON OF GREEN	237 S ASHLEY ST
2008	TAMPA CTY-RIBBON OF GREEN	237 S ASHLEY ST
2007	TAMPA CTY-RIBBON OF GREEN	237 S ASHLEY ST
2006	TAMPA CTY-RIBBON OF GREEN	237 S ASHLEY ST
2005	TAMPA CTY-RIBBON OF GREEN	237 S ASHLEY ST

O279 ROWLAND WM & HARVEY INC
NE 1218 MADISON ST
1/8-1/4 TAMPA, FL
0.173 mi.
915 ft. Site 11 of 25 in cluster O

EDR Hist Auto 1009102802
N/A

Relative:
Higher

EDR Hist Auto

Actual:
9 ft.

Year:	Name:	Type:
1969	ROWLAND WM & HARVEY INC	AUTOMOBILE REPAIRING
1974	ROWLAND WM & HARVEY INC	AUTOMOBILE REPAIRING

I280 GAS KWICK, INC.
West 115 E. WHITING STREET
1/8-1/4 TAMPA, FL 33602
0.174 mi.
918 ft. Site 21 of 23 in cluster I

PRP 1026596687
N/A

Relative:
Lower

PRP:

Actual:
3 ft.

Name:	GAS KWICK, INC.
Address:	115 E. WHITING STREET
City,State,Zip:	TAMPA, FL 33602
Superfund EPAID:	FLD004091807
Superfund Name:	PEAK OIL CO./BAY DRUM CO.
Superfund Address:	S.R. 574
Superfund City,State,Zip:	TAMPA, FL 33619
NPL Status:	Currently on the Final NPL
NPL Status Short Name:	Not reported
Data Type:	SETTLEMENT DATE

Map ID
Direction
Distance
Elevation

MAP FINDINGS

Site

Database(s)

EDR ID Number
EPA ID Number

GAS KWICK, INC. (Continued)

1026596687

Action Date: 7/18/1995
Settlement Code: AC-2
Settlement: ADM ORDR

S281 KRAUSE PUMP STATION
WSW 233 ASHLEY DR. S.
1/8-1/4 TAMPA, FL
0.176 mi.
931 ft. Site 1 of 8 in cluster S

FL NPDES S118896864
N/A

Relative:
Lower

WASTEWATER:

Actual:
1 ft.

Name: KRAUSE PUMP STATION
Address: 233 ASHLEY DR. S.
City,State,Zip: TAMPA, FL
Facility ID: FLR20AK60
Facility Type: Construction Generic Dewatering
Status: Active - Existing, permitted facility/site for which effluent, reclaimed water or wastewater residual discharge into the environment and/or monitoring is taking place.

District Office: TLST
NPDES Permitted Site: Not reported
Environmental Interest: Not reported
Owner Type: Private
Permit Capacity: Not reported
Party Name: William Bocchino, PMTE
Company Name: Vogel Bros. Building Co.
RP Address: 2720 Drane Field Rd
RP Address 2: Not reported
RP City,Stat,Zip: Lakeland FL 33811-1325
Telephone: 8636465078
Email: bbocchino@vogelbldg.com
Issue Date: 11/19/2015
Effective Date: 11/19/2015
Expiration Date: 11/18/2020
DOC Description: Generic Permit
Latitude Degrees: 27
Latitude Minutes: 56
Latitude Seconds: 33.76
Longitude Degrees: 82
Longitude Minutes: 27
Longitude Seconds: 29.09
Treatment: Not reported
Decode For Fstatus: Active

M282 EXPRESS GARAGE & WRECKER SERVICE
WNW 501 JACKSON
1/8-1/4 TAMPA, FL
0.178 mi.
942 ft. Site 10 of 30 in cluster M

EDR Hist Auto 1009104143
N/A

Relative:
Higher

EDR Hist Auto

Actual:
10 ft.

Year:	Name:	Type:
1930	OWEN JOH TIRE CO	GASOLINE AND OIL SERVICE STATIONS
1939	MC KINNON S SPECIALIZED SERVICE	GASOLINE AND OIL SERVICE STATIONS
1949	EXPRESS GARAGE & WRECKER SERVIC	AUTOMOBILE GARAGES

Map ID
Direction
Distance
Elevation

MAP FINDINGS

EDR ID Number
EPA ID Number

M283
WNW
1/8-1/4
0.178 mi.
942 ft.

ARCOS, ARMANDO
501 JACKSON ST.
TAMPA, FL

Site 11 of 30 in cluster M

FL UIC S110327547
N/A

Relative:
Higher

UIC:

Actual:
10 ft.

Name: ARCOS, ARMANDO
Address: 501 JACKSON ST.
City,State,Zip: TAMPA, FL
Facility ID: 42575
GMS ID: 4029P03511
Well Name: 001
Facility Type: 5
Responsible Authority: SAME AS ABOVE
Responsible Authority Address: SAME AS ABOVE
Responsible Authority City: Not reported
Responsible Authority State: FL
Responsible Authority Zip: Not reported
Responsible Authority Tele: Not reported
Section Township Range: Not reported
Facility Status: ACTIVE
Facility Status Data: 08/01/1984
Well Type: A/C RETURN-FLOW WELL (CLOSED-LOOP,NO ADDITIVES)
Injection Well Latitude: 27:56:44
Well EPA Number: FLS402900575
Injection Well Longitude: 82:27:26
Well Status: ACTIVE
Injection Interval Begin-End: 0-100
Depth: Not reported
Complete Date: Not reported
Date Injection Well Plugged: Not reported
MIT Date: Not reported
Start Date: Not reported
District: SWD

M284
WNW
1/8-1/4
0.178 mi.
942 ft.

SIR SPEEDY
501 E JACKSON ST
TAMPA, FL 33602

Site 12 of 30 in cluster M

RCRA-SQG 1000502617
FINDS FLD984227843
ECHO

Relative:
Higher

RCRA-SQG:

Actual:
10 ft.

Date Form Received by Agency: 1992-01-13 00:00:00.0
Handler Name: SIR SPEEDY
Handler Address: 501 E JACKSON ST
Handler City,State,Zip: TAMPA, FL 33602-4929
EPA ID: FLD984227843
Contact Name: PAUL GRAVES
Contact Address: E JACKSON ST
Contact City,State,Zip: TAMPA, FL 33602-4929
Contact Telephone: 813-228-8811
Contact Fax: Not reported
Contact Email: Not reported
Contact Title: DEALER
EPA Region: 04
Land Type: Private
Federal Waste Generator Description: Small Quantity Generator
Non-Notifier: Not reported
Biennial Report Cycle: Not reported

Map ID
Direction
Distance
Elevation

MAP FINDINGS

Site

Database(s)

EDR ID Number
EPA ID Number

SIR SPEEDY (Continued)

1000502617

Accessibility:	Not reported
Active Site Indicator:	Handler Activities
State District Owner:	FL
State District:	SW
Mailing Address:	E JACKSON ST
Mailing City,State,Zip:	TAMPA, FL 33602-4929
Owner Name:	PAUL GRAVES
Owner Type:	Private
Operator Name:	Not reported
Operator Type:	Not reported
Short-Term Generator Activity:	No
Importer Activity:	No
Mixed Waste Generator:	No
Transporter Activity:	No
Transfer Facility Activity:	No
Recycler Activity with Storage:	No
Small Quantity On-Site Burner Exemption:	No
Smelting Melting and Refining Furnace Exemption:	No
Underground Injection Control:	No
Off-Site Waste Receipt:	No
Universal Waste Indicator:	No
Universal Waste Destination Facility:	No
Federal Universal Waste:	No
Active Site Fed-Reg Treatment Storage and Disposal Facility:	Not reported
Active Site Converter Treatment storage and Disposal Facility:	Not reported
Active Site State-Reg Treatment Storage and Disposal Facility:	Not reported
Active Site State-Reg Handler:	---
Federal Facility Indicator:	Not reported
Hazardous Secondary Material Indicator:	NN
Sub-Part K Indicator:	Not reported
Commercial TSD Indicator:	No
Treatment Storage and Disposal Type:	Not reported
2018 GPRA Permit Baseline:	Not on the Baseline
2018 GPRA Renewals Baseline:	Not on the Baseline
Permit Renewals Workload Universe:	Not reported
Permit Workload Universe:	Not reported
Permit Progress Universe:	Not reported
Post-Closure Workload Universe:	Not reported
Closure Workload Universe:	Not reported
202 GPRA Corrective Action Baseline:	No
Corrective Action Workload Universe:	No
Subject to Corrective Action Universe:	No
Non-TSDFs Where RCRA CA has Been Imposed Universe:	No
TSDFs Potentially Subject to CA Under 3004 (u)/(v) Universe:	No
TSDFs Only Subject to CA under Discretionary Auth Universe:	No
Corrective Action Priority Ranking:	No NCAPS ranking
Environmental Control Indicator:	No
Institutional Control Indicator:	No
Human Exposure Controls Indicator:	N/A
Groundwater Controls Indicator:	N/A
Operating TSD Universe:	Not reported
Full Enforcement Universe:	Not reported
Significant Non-Complier Universe:	No
Unaddressed Significant Non-Complier Universe:	No
Addressed Significant Non-Complier Universe:	No
Significant Non-Complier With a Compliance Schedule Universe:	No
Financial Assurance Required:	Not reported

Map ID
Direction
Distance
Elevation

MAP FINDINGS

Site

Database(s)

EDR ID Number
EPA ID Number

SIR SPEEDY (Continued)

1000502617

Handler Date of Last Change:	2011-06-23 16:56:54.0
Recognized Trader-Importer:	No
Recognized Trader-Exporter:	No
Importer of Spent Lead Acid Batteries:	No
Exporter of Spent Lead Acid Batteries:	No
Recycler Activity Without Storage:	Not reported
Manifest Broker:	Not reported
Sub-Part P Indicator:	No

Hazardous Waste Summary:

Waste Code:	D011
Waste Description:	SILVER

Handler - Owner Operator:

Owner/Operator Indicator:	Owner
Owner/Operator Name:	GRAVES PAUL
Legal Status:	Private
Date Became Current:	1996-10-18 00:00:00.
Date Ended Current:	Not reported
Owner/Operator Address:	501 E JACKSON ST
Owner/Operator City,State,Zip:	TAMPA, FL 33602-4929
Owner/Operator Telephone:	Not reported
Owner/Operator Telephone Ext:	Not reported
Owner/Operator Fax:	Not reported
Owner/Operator Email:	Not reported

Owner/Operator Indicator:	Owner
Owner/Operator Name:	PAUL GRAVES
Legal Status:	Private
Date Became Current:	1996-10-18 00:00:00.
Date Ended Current:	Not reported
Owner/Operator Address:	501 E JACKSON ST
Owner/Operator City,State,Zip:	TAMPA, FL 33602-4929
Owner/Operator Telephone:	Not reported
Owner/Operator Telephone Ext:	Not reported
Owner/Operator Fax:	Not reported
Owner/Operator Email:	Not reported

Historic Generators:

Receive Date:	1992-01-13 00:00:00.0
Handler Name:	SIR SPEEDY
Federal Waste Generator Description:	Small Quantity Generator
State District Owner:	FL
Large Quantity Handler of Universal Waste:	No
Recognized Trader Importer:	No
Recognized Trader Exporter:	No
Spent Lead Acid Battery Importer:	No
Spent Lead Acid Battery Exporter:	No
Current Record:	Yes
Non Storage Recycler Activity:	Not reported
Electronic Manifest Broker:	Not reported

List of NAICS Codes and Descriptions:

NAICS Codes:	No NAICS Codes Found
--------------	----------------------

Map ID
Direction
Distance
Elevation

MAP FINDINGS

Site

Database(s)

EDR ID Number
EPA ID Number

SIR SPEEDY (Continued)

1000502617

Facility Has Received Notices of Violations:

Violations:

No Violations Found

Evaluation Action Summary:

Evaluations:

No Evaluations Found

FINDS:

Registry ID: 110005613121

Click Here:

Environmental Interest/Information System:

RCRAInfo is a national information system that supports the Resource Conservation and Recovery Act (RCRA) program through the tracking of events and activities related to facilities that generate, transport, and treat, store, or dispose of hazardous waste. RCRAInfo allows RCRA program staff to track the notification, permit, compliance, and corrective action activities required under RCRA.

Florida Environmental System Today Application (FIESTA) Data Maintenance (FDM) system maintains entity, environmental interest and affiliation data for the State of Florida.

[Click this hyperlink](#) while viewing on your computer to access additional FINDS: detail in the EDR Site Report.

ECHO:

Envid: 1000502617
Registry ID: 110005613121
DFR URL: <http://echo.epa.gov/detailed-facility-report?fid=110005613121>
Name: SIR SPEEDY
Address: 501 E JACKSON ST
City,State,Zip: TAMPA, FL 33602

**G285
SE
1/8-1/4
0.180 mi.
948 ft.**

**PUBLIX SUPER MARKET #1721
555 CHANNELSIDE DR
TAMPA, FL 33062**

**FL AST A100511101
N/A**

Site 21 of 22 in cluster G

**Relative:
Lower**

AST:

**Actual:
4 ft.**

Name: PUBLIX SUPER MARKET #1721
Address: 555 CHANNELSIDE DR
Facility ID: 9818194
Facility Status: OPEN
Type Description: Fuel user/Non-retail
Facility Phone: 0
DEP Contractor Own: P
Region: STATE
Positioning Method: Not reported
Lat/Long (dms): Not reported

Owner:

Owner Id: 25164
Owner Name: PUBLIX SUPER MARKETS INC - ENVIRONMENTAL
Owner Address: PO BOX 407
Owner Address 2: ATTN: ESP STORAGE TANK REGIS

Map ID
Direction
Distance
Elevation

MAP FINDINGS

Site

Database(s)

EDR ID Number
EPA ID Number

PUBLIX SUPER MARKET #1721 (Continued)

A100511101

Owner City,St,Zip: LAKELAND, FL 33802
Owner Contact: MICHAEL HEWETT | BRENDA WILLIAMS EXT-55017
Owner Phone: 8636881188

Tank Id: 1
Status: In service
Status Date: 11/01/2020
Install Date: 11/1/2020
Substance: Diesel-emergen generator
Content Description: Emerg Generator Diesel
Gallons: 500
Tank Location: ABOVEGROUND

[Click here for Florida Oculus:](#)

R286
SSE
1/8-1/4
0.180 mi.
949 ft.

TAMPA BAY HISTORY CTR
801 OLD WATER ST
TAMPA, FL 33602
Site 2 of 5 in cluster R

FL Financial Assurance **S111787973**
N/A

Relative:
Lower

FL Financial Assurance 3:

Actual:
4 ft.

Name: TAMPA BAY HISTORY CTR
Address: 801 OLD WATER ST
City,State,Zip: TAMPA, FL 33602
Region: 3
Facility ID: 9810897
Facility Phone: 8136758986
Facility Status: OPEN
Facility Type: I
Type Description: County Government
DEP CO: P
Finaincial Responsibility: INSURANCE
Insurance Company: COMMERCE & INDUSTRY
Effective Date: 12/10/2009
Expire Date: 12/10/2010
Owner ID: 63712
Onwer Name: TAMPA BAY HISTORY CTR
Owner Address: 801 OLD WATER ST
Owner Address2: ATTN: CLAUD DANIEL
Owner City,St,Zip: TAMPA, FL 33602
Contact: CLAUD DANIEL
Resp Party Phone: 8136758986

Name: TAMPA BAY HISTORY CTR
Address: 801 OLD WATER ST
City,State,Zip: TAMPA, FL 33602
Region: 3
Facility ID: 9810897
Facility Phone: 8136758986
Facility Status: OPEN
Facility Type: I
Type Description: County Government
DEP CO: P
Finaincial Responsibility: INSURANCE
Insurance Company: COMMERCE & INDUSTRY
Effective Date: 12/10/2011

Map ID
Direction
Distance
Elevation

MAP FINDINGS

Site

Database(s)

EDR ID Number
EPA ID Number

TAMPA BAY HISTORY CTR (Continued)

S111787973

Expire Date: 12/10/2012
Owner ID: 63712
Owner Name: TAMPA BAY HISTORY CTR
Owner Address: 801 OLD WATER ST
Owner Address2: ATTN: CLAUS DANIEL
Owner City,St,Zip: TAMPA, FL 33602
Contact: CLAUS DANIEL
Resp Party Phone: 8136758986

Name: TAMPA BAY HISTORY CTR
Address: 801 OLD WATER ST
City,State,Zip: TAMPA, FL 33602
Region: 3
Facility ID: 9810897
Facility Phone: 8136758986
Facility Status: OPEN
Facility Type: I
Type Description: County Government
DEP CO: P
Financial Responsibility: INSURANCE
Insurance Company: COMMERCE & INDUSTRY
Effective Date: 12/10/2014
Expire Date: 12/10/2015
Owner ID: 63712
Owner Name: TAMPA BAY HISTORY CTR
Owner Address: 801 OLD WATER ST
Owner Address2: ATTN: CLAUS DANIEL
Owner City,St,Zip: TAMPA, FL 33602
Contact: CLAUS DANIEL
Resp Party Phone: 8136758986

Name: TAMPA BAY HISTORY CTR
Address: 801 OLD WATER ST
City,State,Zip: TAMPA, FL 33602
Region: 3
Facility ID: 9810897
Facility Phone: 8136758986
Facility Status: OPEN
Facility Type: I
Type Description: County Government
DEP CO: P
Financial Responsibility: INSURANCE
Insurance Company: COMMERCE & INDUSTRY
Effective Date: 12/10/2015
Expire Date: 12/10/2016
Owner ID: 63712
Owner Name: TAMPA BAY HISTORY CTR
Owner Address: 801 OLD WATER ST
Owner Address2: ATTN: CLAUS DANIEL
Owner City,St,Zip: TAMPA, FL 33602
Contact: CLAUS DANIEL
Resp Party Phone: 8136758986

Name: TAMPA BAY HISTORY CTR
Address: 801 OLD WATER ST
City,State,Zip: TAMPA, FL 33602
Region: 3

Map ID
Direction
Distance
Elevation

MAP FINDINGS

Site

Database(s)

EDR ID Number
EPA ID Number

TAMPA BAY HISTORY CTR (Continued)

S111787973

Facility ID: 9810897
Facility Phone: 8136758986
Facility Status: OPEN
Facility Type: I
Type Description: County Government
DEP CO: P
Financial Responsibility: INSURANCE
Insurance Company: COMMERCE & INDUSTRY
Effective Date: 12/10/2016
Expire Date: 12/10/2017
Owner ID: 63712
Owner Name: TAMPA BAY HISTORY CTR
Owner Address: 801 OLD WATER ST
Owner Address2: ATTN: CLAUD DANIEL
Owner City,St,Zip: TAMPA, FL 33602
Contact: CLAUD DANIEL
Resp Party Phone: 8136758986

Name: TAMPA BAY HISTORY CTR
Address: 801 OLD WATER ST
City,State,Zip: TAMPA, FL 33602
Region: 3
Facility ID: 9810897
Facility Phone: 8136758986
Facility Status: OPEN
Facility Type: I
Type Description: County Government
DEP CO: P
Financial Responsibility: INSURANCE
Insurance Company: COMMERCE & INDUSTRY
Effective Date: 12/10/2017
Expire Date: 12/10/2018
Owner ID: 63712
Owner Name: TAMPA BAY HISTORY CTR
Owner Address: 801 OLD WATER ST
Owner Address2: ATTN: CLAUD DANIEL
Owner City,St,Zip: TAMPA, FL 33602
Contact: CLAUD DANIEL
Resp Party Phone: 8136758986

Name: TAMPA BAY HISTORY CTR
Address: 801 OLD WATER ST
City,State,Zip: TAMPA, FL 33602
Region: 3
Facility ID: 9810897
Facility Phone: 8136758986
Facility Status: OPEN
Facility Type: I
Type Description: County Government
DEP CO: P
Financial Responsibility: INSURANCE
Insurance Company: COMMERCE & INDUSTRY INSURANCE CO
Effective Date: 12/10/2018
Expire Date: 12/10/2019
Owner ID: 63712
Owner Name: TAMPA BAY HISTORY CTR
Owner Address: 801 OLD WATER ST

Map ID
Direction
Distance
Elevation

MAP FINDINGS

Site

Database(s)

EDR ID Number
EPA ID Number

TAMPA BAY HISTORY CTR (Continued)

S111787973

Owner Address2: ATTN: CLAUD DANIEL
Owner City,St,Zip: TAMPA, FL 33602
Contact: CLAUD DANIEL
Resp Party Phone: 8136758986

Name: TAMPA BAY HISTORY CTR
Address: 801 OLD WATER ST
City,State,Zip: TAMPA, FL 33602
Region: 3
Facility ID: 9810897
Facility Phone: 8136758986
Facility Status: OPEN
Facility Type: I
Type Description: County Government
DEP CO: P
Financial Responsibility: SELF-INSURANCE - LETTER FROM CHIEF FINANCIAL OFFIC
Insurance Company: Not reported
Effective Date: 10/01/2008
Expire Date: 10/27/2009
Owner ID: 63712
Owner Name: TAMPA BAY HISTORY CTR
Owner Address: 801 OLD WATER ST
Owner Address2: ATTN: CLAUD DANIEL
Owner City,St,Zip: TAMPA, FL 33602
Contact: CLAUD DANIEL
Resp Party Phone: 8136758986

R287
SSE
1/8-1/4
0.180 mi.
949 ft.

801 OLD WATER STREET
TAMPA, FL

Site 3 of 5 in cluster R

ERNS 2019248763
N/A

Relative:
Lower

Incident Commons:

Actual:
4 ft.

NRC Report #: 1248763
Description of Incident: CALLER IS REPORTING A DISCHARGE OF A LIGHT BROWN LIQUID COMING FROM AN OUTFLOW PIPE.
Type of Incident: UNKNOWN SHEEN
Incident Cause: UNKNOWN
Incident Date Time: 6/12/2019 16:30
Incident DTG: DISCOVERED
Incident Location: UNKNOWN SHEEN INCIDENT
Location Address: 801 OLD WATER STREET
Location Street 1: Not reported
Location Street 2: Not reported
Location Nearest City: TAMPA
Location State: FL
Location County: HILLSBOROUGH
Location Zip: Not reported
Distance From City: Not reported
Distance Units: Not reported
Direction From City: Not reported
Lat Deg: Not reported
Lat Min: Not reported
Lat Sec: Not reported
Lat Quad: Not reported
Long Deg: Not reported
Long Min: Not reported

Map ID
Direction
Distance
Elevation

MAP FINDINGS

Site

Database(s)

EDR ID Number
EPA ID Number

(Continued)

2019248763

Long Sec: Not reported
Long Quad: Not reported
Location Section: Not reported
Location Township: Not reported
Location range: Not reported
Potential Range: N

Incidents:

NRC Report #: 1248763
Aircraft Type: Not reported
Aircraft Model: Not reported
Aircraft ID: Not reported
Aircraft Fuel Capacity: Not reported
Aircraft Fuel Capacity Units: Not reported
Aircraft Fuel on Board: Not reported
Aircraft Fuel on Board Units: Not reported
Aircraft Spot Number: Not reported
Aircraft Hanger: Not reported
Aircraft Runway Number: Not reported
Road Mile Marker: Not reported
Building ID: Not reported
Type of Fixed Object: Not reported
Power Generating Facility: U
Generating Capacity: Not reported
Type of Fuel: Not reported
NPDES: Not reported
NPDES Compliance: U
Pipeline Type: Not reported
DOT Regulated: U
Pipeline Above Ground: ABOVE
Exposed Underwater: N
Pipeline Covered: U
Railroad Hotline: Not reported
Grade Crossing: U
Location Subdivision: Not reported
Railroad Milepost: Not reported
Type Vehicle Involved: Not reported
Crossing Device Type: Not reported
Device Operational: U
DOT Crossing Number: Not reported
Brake Failure: U
Description of Tank: Not reported
Tank Above Ground: ABOVE
Transportable Container: U
Tank Regulated: U
Tank Regulated By: Not reported
Tank ID: Not reported
Capacity of Tank: Not reported
Capacity of Tank Units: Not reported
Actual Amount: Not reported
Actual Amount Units: Not reported
Platform Rig Name: Not reported
Platform Letter: Not reported
Location Area ID: Not reported
Location Block ID: Not reported
OCSG Number: Not reported
OCSP Number: Not reported
State Lease Number: Not reported

Map ID
Direction
Distance
Elevation

MAP FINDINGS

Site

Database(s)

EDR ID Number
EPA ID Number

(Continued)

2019248763

Pier Dock Number: Not reported
Berth Slip Number: Not reported
Continuous Release Type: Not reported
Initial Continuous Release No: Not reported
Continuous Release Permit: Not reported
Allision: U
Type of Structure: Not reported
Structure Name: Not reported
Structure Operational: U
Airbag Deployed: U
Date Tiem Normal Service: Not reported
Service Disruption Time: Not reported
Service Disruption Units: Not reported
Transit Bus Flag: Not reported
CR Begin Date: Not reported
CR End Date: Not reported
CR Change Date: Not reported
FBI Contact: Not reported
FBI Contact Date Time: Not reported
Sub Part C Testing Req: XXX
Conductor Testing: Not reported
Engineer Testing: Not reported
Trainman Testing: Not reported
Yard Foreman Testing: Not reported
RCL Operator Testing: Not reported
Brakeman Testing: Not reported
Train Dispatcher Testing: Not reported
Signalman Testing: Not reported
Other Employee Testing: Not reported
Unknown Testing: Not reported
Passenger Handling: Not reported
Passenger Route: XXX
Passenger Delay: XXX

NRC Report #: 1248763
Aircraft Type: Not reported
Aircraft Model: Not reported
Aircraft ID: Not reported
Aircraft Fuel Capacity: Not reported
Aircraft Fuel Capacity Units: Not reported
Aircraft Fuel on Board: Not reported
Aircraft Fuel on Board Units: Not reported
Aircraft Spot Number: Not reported
Aircraft Hanger: Not reported
Aircraft Runway Number: Not reported
Road Mile Marker: Not reported
Building ID: Not reported
Type of Fixed Object: Not reported
Power Generating Facility: U
Generating Capacity: Not reported
Type of Fuel: Not reported
NPDES: Not reported
NPDES Compliance: U
Pipeline Type: Not reported
DOT Regulated: U
Pipeline Above Ground: ABOVE
Exposed Underwater: N

Map ID
Direction
Distance
Elevation

MAP FINDINGS

Site

Database(s)

EDR ID Number
EPA ID Number

(Continued)

2019248763

Pipeline Covered:	U
Railroad Hotline:	Not reported
Grade Crossing:	U
Location Subdivision:	Not reported
Railroad Milepost:	Not reported
Type Vehicle Involved:	Not reported
Crossing Device Type:	Not reported
Device Operational:	U
DOT Crossing Number:	Not reported
Brake Failure:	U
Description of Tank:	Not reported
Tank Above Ground:	ABOVE
Transportable Container:	U
Tank Regulated:	U
Tank Regulated By:	Not reported
Tank ID:	Not reported
Capacity of Tank:	Not reported
Capacity of Tank Units:	Not reported
Actual Amount:	Not reported
Actual Amount Units:	Not reported
Platform Rig Name:	Not reported
Platform Letter:	Not reported
Location Area ID:	Not reported
Location Block ID:	Not reported
OCSG Number:	Not reported
OCSF Number:	Not reported
State Lease Number:	Not reported
Pier Dock Number:	Not reported
Berth Slip Number:	Not reported
Continuous Release Type:	Not reported
Initial Continuous Release No:	Not reported
Continuous Release Permit:	Not reported
Allision:	U
Type of Structure:	Not reported
Structure Name:	Not reported
Structure Operational:	U
Airbag Deployed:	U
Date Tiem Normal Service:	Not reported
Service Disruption Time:	Not reported
Service Disruption Units:	Not reported
Transit Bus Flag:	Not reported
CR Begin Date:	Not reported
CR End Date:	Not reported
CR Change Date:	Not reported
FBI Contact:	Not reported
FBI Contact Date Time:	Not reported
Sub Part C Testing Req:	XXX
Conductor Testing:	Not reported
Engineer Testing:	Not reported
Trainman Testing:	Not reported
Yard Foreman Testing:	Not reported
RCL Operator Testing:	Not reported
Brakeman Testing:	Not reported
Train Dispatcher Testing:	Not reported
Signalman Testing:	Not reported
Other Employee Testing:	Not reported
Unknown Testing:	Not reported

Map ID
Direction
Distance
Elevation

MAP FINDINGS

Site

Database(s)

EDR ID Number
EPA ID Number

(Continued)

2019248763

Passenger Handling:	Not reported
Passenger Route:	XXX
Passenger Delay:	XXX
NRC Report #:	1248763
Aircraft Type:	Not reported
Aircraft Model:	Not reported
Aircraft ID:	Not reported
Aircraft Fuel Capacity:	Not reported
Aircraft Fuel Capacity Units:	Not reported
Aircraft Fuel on Board:	Not reported
Aircraft Fuel on Board Units:	Not reported
Aircraft Spot Number:	Not reported
Aircraft Hanger:	Not reported
Aircraft Runway Number:	Not reported
Road Mile Marker:	Not reported
Building ID:	Not reported
Type of Fixed Object:	Not reported
Power Generating Facility:	U
Generating Capacity:	Not reported
Type of Fuel:	Not reported
NPDES:	Not reported
NPDES Compliance:	U
Pipeline Type:	Not reported
DOT Regulated:	U
Pipeline Above Ground:	ABOVE
Exposed Underwater:	N
Pipeline Covered:	U
Railroad Hotline:	Not reported
Grade Crossing:	U
Location Subdivision:	Not reported
Railroad Milepost:	Not reported
Type Vehicle Involved:	Not reported
Crossing Device Type:	Not reported
Device Operational:	U
DOT Crossing Number:	Not reported
Brake Failure:	U
Description of Tank:	Not reported
Tank Above Ground:	ABOVE
Transportable Container:	U
Tank Regulated:	U
Tank Regulated By:	Not reported
Tank ID:	Not reported
Capacity of Tank:	Not reported
Capacity of Tank Units:	Not reported
Actual Amount:	Not reported
Actual Amount Units:	Not reported
Platform Rig Name:	Not reported
Platform Letter:	Not reported
Location Area ID:	Not reported
Location Block ID:	Not reported
OCSG Number:	Not reported
OCSF Number:	Not reported
State Lease Number:	Not reported
Pier Dock Number:	Not reported
Berth Slip Number:	Not reported
Continuous Release Type:	Not reported

Map ID
Direction
Distance
Elevation

MAP FINDINGS

Site

Database(s)

EDR ID Number
EPA ID Number

(Continued)

2019248763

Initial Continuous Release No: Not reported
Continuous Release Permit: Not reported
Allision: U
Type of Structure: Not reported
Structure Name: Not reported
Structure Operational: U
Airbag Deployed: U
Date Tiem Normal Service: Not reported
Service Disruption Time: Not reported
Service Disruption Units: Not reported
Transit Bus Flag: Not reported
CR Begin Date: Not reported
CR End Date: Not reported
CR Change Date: Not reported
FBI Contact: Not reported
FBI Contact Date Time: Not reported
Sub Part C Testing Req: XXX
Conductor Testing: Not reported
Engineer Testing: Not reported
Trainman Testing: Not reported
Yard Foreman Testing: Not reported
RCL Operator Testing: Not reported
Brakeman Testing: Not reported
Train Dispatcher Testing: Not reported
Signalman Testing: Not reported
Other Employee Testing: Not reported
Unknown Testing: Not reported
Passenger Handling: Not reported
Passenger Route: XXX
Passenger Delay: XXX

Incident Details:

NRC Report #: 1248763
Fire Involved: N
Fire Extinguished: U
Any Evacuations: N
Number Evacuated: Not reported
Who Evacuated: Not reported
Radius of Evacuation: Not reported
Any Injuries: N
Number Injured: Not reported
Number Hospitalized: Not reported
Any Fatalities: N
Number Fatalities: Not reported
Any Damages: N
Damage Amount: Not reported
Air Corridor Closed: N
Air Corridor Desc: Not reported
Air Closure Time: Not reported
Waterway Closed: N
Waterway Desc: Not reported
Waterway Closure Time: Not reported
Road Closed: N
Road Desc: Not reported
Road Closure Time: Not reported
Closure Direction: Not reported
Major Artery: N

Map ID
Direction
Distance
Elevation

MAP FINDINGS

Site

Database(s)

EDR ID Number
EPA ID Number

(Continued)

2019248763

Track Closed:	N
Track Desc:	Not reported
Track Closure Time:	Not reported
Media Interest:	UNKNOWN
Medium Desc:	WATER
Additional Medium Info:	GARRISON CHANNEL
Body of Water:	GARRISON CHANNEL
Tributary of:	Not reported
Release Secured:	U
Estimated Duration of Release:	Not reported
Release rate:	Not reported
Desc Remedial Action:	NONE
State Agency on Scene:	Not reported
State Agency Report Number:	Not reported
Other Agency Notified:	Not reported
Weather Conditions:	Not reported
Air Temperature:	Not reported
Wind Speed:	Not reported
Wind Direction:	Not reported
Water Supply Contaminated:	U
Sheen Size:	Not reported
Sheen Color:	Not reported
Direction of Sheen Travel:	Not reported
Sheen Odor Description:	Not reported
Wave Condition:	Not reported
Current Speed:	Not reported
Current Direction:	Not reported
Water Temperature:	Not reported
Track Close Dir:	Not reported
Empl Fatality:	Not reported
Pass Fatality:	Not reported
Community Impact:	Not reported
Wind Speed Unit:	Not reported
Employee Injuries:	Not reported
Passenger Injuries:	Not reported
Occupant Fatality:	Not reported
Current Speed Unit:	Not reported
Road Closure Units:	Not reported
Track CLOSure Units:	Not reported
Sheen Size Units:	Not reported
Additional Info:	Not reported
State Agency Notified:	Not reported
Federal Agency Notified:	USCG
nearest River Mile Marker:	Not reported
Sheen Size Length:	Not reported
Sheen Size Length Units:	Not reported
Sheen Size Width:	Not reported
Sheen Size Width Units:	Not reported
Offshore:	N
Duration Unit:	Not reported
Release Rate Unit:	Not reported
Release Rate Rate:	Not reported
Passengers Transferred:	NO
NRC Report #:	1248763
Fire Involved:	N
Fire Extinguished:	U

Map ID
Direction
Distance
Elevation

MAP FINDINGS

Site

Database(s)

EDR ID Number
EPA ID Number

(Continued)

2019248763

Any Evacuations:	N
Number Evacuated:	Not reported
Who Evacuated:	Not reported
Radius of Evacuation:	Not reported
Any Injuries:	N
Number Injured:	Not reported
Number Hospitalized:	Not reported
Any Fatalities:	N
Number Fatalities:	Not reported
Any Damages:	N
Damage Amount:	Not reported
Air Corridor Closed:	N
Air Corridor Desc:	Not reported
Air Closure Time:	Not reported
Waterway Closed:	N
Waterway Desc:	Not reported
Waterway Closure Time:	Not reported
Road Closed:	N
Road Desc:	Not reported
Road Closure Time:	Not reported
Closure Direction:	Not reported
Major Artery:	N
Track Closed:	N
Track Desc:	Not reported
Track Closure Time:	Not reported
Media Interest:	UNKNOWN
Medium Desc:	WATER
Additional Medium Info:	GARRISON CHANNEL
Body of Water:	GARRISON CHANNEL
Tributary of:	Not reported
Release Secured:	U
Estimated Duration of Release:	Not reported
Release rate:	Not reported
Desc Remedial Action:	NONE
State Agency on Scene:	Not reported
State Agency Report Number:	Not reported
Other Agency Notified:	Not reported
Weather Conditions:	Not reported
Air Temperature:	Not reported
Wind Speed:	Not reported
Wind Direction:	Not reported
Water Supply Contaminated:	U
Sheen Size:	Not reported
Sheen Color:	Not reported
Direction of Sheen Travel:	Not reported
Sheen Odor Description:	Not reported
Wave Condition:	Not reported
Current Speed:	Not reported
Current Direction:	Not reported
Water Temperature:	Not reported
Track Close Dir:	Not reported
Empl Fatality:	Not reported
Pass Fatality:	Not reported
Community Impact:	Not reported
Wind Speed Unit:	Not reported
Employee Injuries:	Not reported
Passenger Injuries:	Not reported

Map ID
Direction
Distance
Elevation

MAP FINDINGS

Site

Database(s)

EDR ID Number
EPA ID Number

(Continued)

2019248763

Occupant Fatality: Not reported
Current Speed Unit: Not reported
Road Closure Units: Not reported
Track Closure Units: Not reported
Sheen Size Units: Not reported
Additional Info: Not reported
State Agency Notified: Not reported
Federal Agency Notified: USCG
nearest River Mile Marker: Not reported
Sheen Size Length: Not reported
Sheen Size Length Units: Not reported
Sheen Size Width: Not reported
Sheen Size Width Units: Not reported
Offshore: N
Duration Unit: Not reported
Release Rate Unit: Not reported
Release Rate Rate: Not reported
Passengers Transferred: NO

NRC Report #: 1248763
Fire Involved: N
Fire Extinguished: U
Any Evacuations: N
Number Evacuated: Not reported
Who Evacuated: Not reported
Radius of Evacuation: Not reported
Any Injuries: N
Number Injured: Not reported
Number Hospitalized: Not reported
Any Fatalities: N
Number Fatalities: Not reported
Any Damages: N
Damage Amount: Not reported
Air Corridor Closed: N
Air Corridor Desc: Not reported
Air Closure Time: Not reported
Waterway Closed: N
Waterway Desc: Not reported
Waterway Closure Time: Not reported
Road Closed: N
Road Desc: Not reported
Road Closure Time: Not reported
Closure Direction: Not reported
Major Artery: N
Track Closed: N
Track Desc: Not reported
Track Closure Time: Not reported
Media Interest: UNKNOWN
Medium Desc: WATER
Additional Medium Info: GARRISON CHANNEL
Body of Water: GARRISON CHANNEL
Tributary of: Not reported
Release Secured: U
Estimated Duration of Release: Not reported
Release rate: Not reported
Desc Remedial Action: NONE
State Agency on Scene: Not reported

Map ID
Direction
Distance
Elevation

MAP FINDINGS

Site

Database(s)

EDR ID Number
EPA ID Number

(Continued)

2019248763

State Agency Report Number: Not reported
Other Agency Notified: Not reported
Weather Conditions: Not reported
Air Temperature: Not reported
Wind Speed: Not reported
Wind Direction: Not reported
Water Supply Contaminated: U
Sheen Size: Not reported
Sheen Color: Not reported
Direction of Sheen Travel: Not reported
Sheen Odor Description: Not reported
Wave Condition: Not reported
Current Speed: Not reported
Current Direction: Not reported
Water Temperature: Not reported
Track Close Dir: Not reported
Empl Fatality: Not reported
Pass Fatality: Not reported
Community Impact: Not reported
Wind Speed Unit: Not reported
Employee Injuries: Not reported
Passenger Injuries: Not reported
Occupant Fatality: Not reported
Current Speed Unit: Not reported
Road Closure Units: Not reported
Track Closure Units: Not reported
Sheen Size Units: Not reported
Additional Info: Not reported
State Agency Notified: Not reported
Federal Agency Notified: USCG
nearest River Mile Marker: Not reported
Sheen Size Length: Not reported
Sheen Size Length Units: Not reported
Sheen Size Width: Not reported
Sheen Size Width Units: Not reported
Offshore: N
Duration Unit: Not reported
Release Rate Unit: Not reported
Release Rate Rate: Not reported
Passengers Transferred: NO

Calls:

NRC Report #: 1248763
Site ID: 20191248763
Date Time Received: 2019-06-13 10:46:00
Date Time Complete: 2019-06-13 10:52:00
Call Type: INC
Responsible Company: Not reported
Responsible Org Type: UNKNOWN
Responsible City: Not reported
Responsible State: XX
Responsible Zip: Not reported
On Behalf: Not reported
Source: TELEPHONE

NRC Report #: 1248763
Site ID: 20191248763

Map ID
Direction
Distance
Elevation

MAP FINDINGS

Site

Database(s)

EDR ID Number
EPA ID Number

(Continued)

2019248763

Date Time Received: 2019-06-13 10:46:00
Date Time Complete: 2019-06-13 10:52:00
Call Type: INC
Responsible Company: Not reported
Responsible Org Type: UNKNOWN
Responsible City: Not reported
Responsible State: XX
Responsible Zip: Not reported
On Behalf: Not reported
Source: TELEPHONE

NRC Report #: 1248763
Site ID: 20191248763
Date Time Received: 2019-06-13 10:46:00
Date Time Complete: 2019-06-13 10:52:00
Call Type: INC
Responsible Company: Not reported
Responsible Org Type: UNKNOWN
Responsible City: Not reported
Responsible State: XX
Responsible Zip: Not reported
On Behalf: Not reported
Source: TELEPHONE

Material Involved:
NRC Report #: 1248763
Chris Code: OUN
Case Number: 000000-00-0
UN Number: Not reported
Amount of Material: 0
Unit of Measure: UNKNOWN AMOUNT
Name of Material: UNKNOWN OIL
If Reached Water: YES
Amount in Water: 0
Unit of Measure Reach Water: UNKNOWN AMOUNT

NRC Report #: 1248763
Chris Code: OUN
Case Number: 000000-00-0
UN Number: Not reported
Amount of Material: 0
Unit of Measure: UNKNOWN AMOUNT
Name of Material: UNKNOWN OIL
If Reached Water: YES
Amount in Water: 0
Unit of Measure Reach Water: UNKNOWN AMOUNT

NRC Report #: 1248763
Chris Code: OUN
Case Number: 000000-00-0
UN Number: Not reported
Amount of Material: 0
Unit of Measure: UNKNOWN AMOUNT
Name of Material: UNKNOWN OIL
If Reached Water: YES
Amount in Water: 0
Unit of Measure Reach Water: UNKNOWN AMOUNT

Map ID
Direction
Distance
Elevation

MAP FINDINGS

Site

Database(s)

EDR ID Number
EPA ID Number

(Continued)

2019248763

NRC Report #: 1248763
Description of Incident: CALLER IS REPORTING A DISCHARGE OF A LIGHT BROWN LIQUID COMING FROM AN
OUTFLOW PIPE.
Type of Incident: UNKNOWN SHEEN
Incident Cause: UNKNOWN
Incident Date Time: 6/12/2019 16:30
Incident DTG: DISCOVERED
Incident Location: UNKNOWN SHEEN INCIDENT
Loaction Address: 801 OLD WATER STREET
Location Street 1: Not reported
Location Street 2: Not reported
Location Nearest City: TAMPA
Location State: FL
Location County: HILLSBOROUGH
Location Zip: Not reported
Distance From City: Not reported
Distance Units: Not reported
Direction From City: Not reported
Lat Deg: Not reported
Lat Min: Not reported
Lat Sec: Not reported
Lat Quad: Not reported
Long Deg: Not reported
Long Min: Not reported
Long Sec: Not reported
Long Quad: Not reported
Location Section: Not reported
Location Township: Not reported
Location range: Not reported
Potential Range: N

Incidents:

NRC Report #: 1248763
Aircraft Type: Not reported
Aircraft Model: Not reported
Aircraft ID: Not reported
Aircraft Fuel Capacity: Not reported
Aircraft Fuel Capacity Units: Not reported
Aircraft Fuel on Board: Not reported
Aircraft Fuel on Board Units: Not reported
Aircraft Spot Number: Not reported
Aircraft Hanger: Not reported
Aircraft Runway Number: Not reported
Road Mile Marker: Not reported
Building ID: Not reported
Type of Fixed Object: Not reported
Power Generating Facility: U
Generating Capacity: Not reported
Type of Fuel: Not reported
NPDES: Not reported
NPDES Compliance: U
Pipeline Type: Not reported
DOT Regulated: U
Pipeline Above Ground: ABOVE
Exposed Underwater: N
Pipeline Covered: U
Railroad Hotline: Not reported
Grade Crossing: U

Map ID
Direction
Distance
Elevation

MAP FINDINGS

Site

Database(s)

EDR ID Number
EPA ID Number

(Continued)

2019248763

Location Subdivision:	Not reported
Railroad Milepost:	Not reported
Type Vehicle Involved:	Not reported
Crossing Device Type:	Not reported
Device Operational:	U
DOT Crossing Number:	Not reported
Brake Failure:	U
Description of Tank:	Not reported
Tank Above Ground:	ABOVE
Transportable Container:	U
Tank Regulated:	U
Tank Regulated By:	Not reported
Tank ID:	Not reported
Capacity of Tank:	Not reported
Capacity of Tank Units:	Not reported
Actual Amount:	Not reported
Actual Amount Units:	Not reported
Platform Rig Name:	Not reported
Platform Letter:	Not reported
Location Area ID:	Not reported
Location Block ID:	Not reported
OCSG Number:	Not reported
OCSF Number:	Not reported
State Lease Number:	Not reported
Pier Dock Number:	Not reported
Berth Slip Number:	Not reported
Continuous Release Type:	Not reported
Initial Continuous Release No:	Not reported
Continuous Release Permit:	Not reported
Allision:	U
Type of Structure:	Not reported
Structure Name:	Not reported
Structure Operational:	U
Airbag Deployed:	U
Date Tiem Normal Service:	Not reported
Service Disruption Time:	Not reported
Service Disruption Units:	Not reported
Transit Bus Flag:	Not reported
CR Begin Date:	Not reported
CR End Date:	Not reported
CR Change Date:	Not reported
FBI Contact:	Not reported
FBI Contact Date Time:	Not reported
Sub Part C Testing Req:	XXX
Conductor Testing:	Not reported
Engineer Testing:	Not reported
Trainman Testing:	Not reported
Yard Foreman Testing:	Not reported
RCL Operator Testing:	Not reported
Brakeman Testing:	Not reported
Train Dispatcher Testing:	Not reported
Signalman Testing:	Not reported
Other Employee Testing:	Not reported
Unknown Testing:	Not reported
Passenger Handling:	Not reported
Passenger Route:	XXX
Passenger Delay:	XXX

Map ID
Direction
Distance
Elevation

MAP FINDINGS

Site

Database(s)

EDR ID Number
EPA ID Number

(Continued)

2019248763

NRC Report #:	1248763
Aircraft Type:	Not reported
Aircraft Model:	Not reported
Aircraft ID:	Not reported
Aircraft Fuel Capacity:	Not reported
Aircraft Fuel Capacity Units:	Not reported
Aircraft Fuel on Board:	Not reported
Aircraft Fuel on Board Units:	Not reported
Aircraft Spot Number:	Not reported
Aircraft Hanger:	Not reported
Aircraft Runway Number:	Not reported
Road Mile Marker:	Not reported
Building ID:	Not reported
Type of Fixed Object:	Not reported
Power Generating Facility:	U
Generating Capacity:	Not reported
Type of Fuel:	Not reported
NPDES:	Not reported
NPDES Compliance:	U
Pipeline Type:	Not reported
DOT Regulated:	U
Pipeline Above Ground:	ABOVE
Exposed Underwater:	N
Pipeline Covered:	U
Railroad Hotline:	Not reported
Grade Crossing:	U
Location Subdivision:	Not reported
Railroad Milepost:	Not reported
Type Vehicle Involved:	Not reported
Crossing Device Type:	Not reported
Device Operational:	U
DOT Crossing Number:	Not reported
Brake Failure:	U
Description of Tank:	Not reported
Tank Above Ground:	ABOVE
Transportable Container:	U
Tank Regulated:	U
Tank Regulated By:	Not reported
Tank ID:	Not reported
Capacity of Tank:	Not reported
Capacity of Tank Units:	Not reported
Actual Amount:	Not reported
Actual Amount Units:	Not reported
Platform Rig Name:	Not reported
Platform Letter:	Not reported
Location Area ID:	Not reported
Location Block ID:	Not reported
OCSG Number:	Not reported
OCSP Number:	Not reported
State Lease Number:	Not reported
Pier Dock Number:	Not reported
Berth Slip Number:	Not reported
Continuous Release Type:	Not reported
Initial Continuous Release No:	Not reported
Continuous Release Permit:	Not reported
Allision:	U
Type of Structure:	Not reported

Map ID
Direction
Distance
Elevation

MAP FINDINGS

Site

Database(s)

EDR ID Number
EPA ID Number

(Continued)

2019248763

Structure Name:	Not reported
Structure Operational:	U
Airbag Deployed:	U
Date Tiem Normal Service:	Not reported
Service Disruption Time:	Not reported
Service Disruption Units:	Not reported
Transit Bus Flag:	Not reported
CR Begin Date:	Not reported
CR End Date:	Not reported
CR Change Date:	Not reported
FBI Contact:	Not reported
FBI Contact Date Time:	Not reported
Sub Part C Testing Req:	XXX
Conductor Testing:	Not reported
Engineer Testing:	Not reported
Trainman Testing:	Not reported
Yard Foreman Testing:	Not reported
RCL Operator Testing:	Not reported
Brakeman Testing:	Not reported
Train Dispatcher Testing:	Not reported
Signalman Testing:	Not reported
Other Employee Testing:	Not reported
Unknown Testing:	Not reported
Passenger Handling:	Not reported
Passenger Route:	XXX
Passenger Delay:	XXX
NRC Report #:	1248763
Aircraft Type:	Not reported
Aircraft Model:	Not reported
Aircraft ID:	Not reported
Aircraft Fuel Capacity:	Not reported
Aircraft Fuel Capacity Units:	Not reported
Aircraft Fuel on Board:	Not reported
Aircraft Fuel on Board Units:	Not reported
Aircraft Spot Number:	Not reported
Aircraft Hanger:	Not reported
Aircraft Runway Number:	Not reported
Road Mile Marker:	Not reported
Building ID:	Not reported
Type of Fixed Object:	Not reported
Power Generating Facility:	U
Generating Capacity:	Not reported
Type of Fuel:	Not reported
NPDES:	Not reported
NPDES Compliance:	U
Pipeline Type:	Not reported
DOT Regulated:	U
Pipeline Above Ground:	ABOVE
Exposed Underwater:	N
Pipeline Covered:	U
Railroad Hotline:	Not reported
Grade Crossing:	U
Location Subdivision:	Not reported
Railroad Milepost:	Not reported
Type Vehicle Involved:	Not reported
Crossing Device Type:	Not reported

Map ID
Direction
Distance
Elevation

MAP FINDINGS

Site

Database(s)

EDR ID Number
EPA ID Number

(Continued)

2019248763

Device Operational: U
DOT Crossing Number: Not reported
Brake Failure: U
Description of Tank: Not reported
Tank Above Ground: ABOVE
Transportable Container: U
Tank Regulated: U
Tank Regulated By: Not reported
Tank ID: Not reported
Capacity of Tank: Not reported
Capacity of Tank Units: Not reported
Actual Amount: Not reported
Actual Amount Units: Not reported
Platform Rig Name: Not reported
Platform Letter: Not reported
Location Area ID: Not reported
Location Block ID: Not reported
OCSG Number: Not reported
OCSP Number: Not reported
State Lease Number: Not reported
Pier Dock Number: Not reported
Berth Slip Number: Not reported
Continuous Release Type: Not reported
Initial Continuous Release No: Not reported
Continuous Release Permit: Not reported
Allision: U
Type of Structure: Not reported
Structure Name: Not reported
Structure Operational: U
Airbag Deployed: U
Date Tiem Normal Service: Not reported
Service Disruption Time: Not reported
Service Disruption Units: Not reported
Transit Bus Flag: Not reported
CR Begin Date: Not reported
CR End Date: Not reported
CR Change Date: Not reported
FBI Contact: Not reported
FBI Contact Date Time: Not reported
Sub Part C Testing Req: XXX
Conductor Testing: Not reported
Engineer Testing: Not reported
Trainman Testing: Not reported
Yard Foreman Testing: Not reported
RCL Operator Testing: Not reported
Brakeman Testing: Not reported
Train Dispatcher Testing: Not reported
Signalman Testing: Not reported
Other Employee Testing: Not reported
Unknown Testing: Not reported
Passenger Handling: Not reported
Passenger Route: XXX
Passenger Delay: XXX

Incident Details:

NRC Report #: 1248763
Fire Involved: N

Map ID
Direction
Distance
Elevation

MAP FINDINGS

Site

Database(s)

EDR ID Number
EPA ID Number

(Continued)

2019248763

Fire Extinguished:	U
Any Evacuations:	N
Number Evacuated:	Not reported
Who Evacuated:	Not reported
Radius of Evacuation:	Not reported
Any Injuries:	N
Number Injured:	Not reported
Number Hospitalized:	Not reported
Any Fatalities:	N
Number Fatalities:	Not reported
Any Damages:	N
Damage Amount:	Not reported
Air Corridor Closed:	N
Air Corridor Desc:	Not reported
Air Closure Time:	Not reported
Waterway Closed:	N
Waterway Desc:	Not reported
Waterway Closure Time:	Not reported
Road Closed:	N
Road Desc:	Not reported
Road Closure Time:	Not reported
Closure Direction:	Not reported
Major Artery:	N
Track Closed:	N
Track Desc:	Not reported
Track Closure Time:	Not reported
Media Interest:	UNKNOWN
Medium Desc:	WATER
Additional Medium Info:	GARRISON CHANNEL
Body of Water:	GARRISON CHANNEL
Tributary of:	Not reported
Release Secured:	U
Estimated Duration of Release:	Not reported
Release rate:	Not reported
Desc Remedial Action:	NONE
State Agency on Scene:	Not reported
State Agency Report Number:	Not reported
Other Agency Notified:	Not reported
Weather Conditions:	Not reported
Air Temperature:	Not reported
Wind Speed:	Not reported
Wind Direction:	Not reported
Water Supply Contaminated:	U
Sheen Size:	Not reported
Sheen Color:	Not reported
Direction of Sheen Travel:	Not reported
Sheen Odor Description:	Not reported
Wave Condition:	Not reported
Current Speed:	Not reported
Current Direction:	Not reported
Water Temperature:	Not reported
Track Close Dir:	Not reported
Empl Fatality:	Not reported
Pass Fatality:	Not reported
Community Impact:	Not reported
Wind Speed Unit:	Not reported
Employee Injuries:	Not reported

Map ID
Direction
Distance
Elevation

MAP FINDINGS

Site

Database(s)

EDR ID Number
EPA ID Number

(Continued)

2019248763

Passenger Injuries: Not reported
Occupant Fatality: Not reported
Current Speed Unit: Not reported
Road Closure Units: Not reported
Track Closure Units: Not reported
Sheen Size Units: Not reported
Additional Info: Not reported
State Agency Notified: Not reported
Federal Agency Notified: USCG
nearest River Mile Marker: Not reported
Sheen Size Length: Not reported
Sheen Size Length Units: Not reported
Sheen Size Width: Not reported
Sheen Size Width Units: Not reported
Offshore: N
Duration Unit: Not reported
Release Rate Unit: Not reported
Release Rate Rate: Not reported
Passengers Transferred: NO

NRC Report #: 1248763
Fire Involved: N
Fire Extinguished: U
Any Evacuations: N
Number Evacuated: Not reported
Who Evacuated: Not reported
Radius of Evacuation: Not reported
Any Injuries: N
Number Injured: Not reported
Number Hospitalized: Not reported
Any Fatalities: N
Number Fatalities: Not reported
Any Damages: N
Damage Amount: Not reported
Air Corridor Closed: N
Air Corridor Desc: Not reported
Air Closure Time: Not reported
Waterway Closed: N
Waterway Desc: Not reported
Waterway Closure Time: Not reported
Road Closed: N
Road Desc: Not reported
Road Closure Time: Not reported
Closure Direction: Not reported
Major Artery: N
Track Closed: N
Track Desc: Not reported
Track Closure Time: Not reported
Media Interest: UNKNOWN
Medium Desc: WATER
Additional Medium Info: GARRISON CHANNEL
Body of Water: GARRISON CHANNEL
Tributary of: Not reported
Release Secured: U
Estimated Duration of Release: Not reported
Release rate: Not reported
Desc Remedial Action: NONE

Map ID
Direction
Distance
Elevation

MAP FINDINGS

Site

Database(s)

EDR ID Number
EPA ID Number

(Continued)

2019248763

State Agency on Scene:	Not reported
State Agency Report Number:	Not reported
Other Agency Notified:	Not reported
Weather Conditions:	Not reported
Air Temperature:	Not reported
Wind Speed:	Not reported
Wind Direction:	Not reported
Water Supply Contaminated:	U
Sheen Size:	Not reported
Sheen Color:	Not reported
Direction of Sheen Travel:	Not reported
Sheen Odor Description:	Not reported
Wave Condition:	Not reported
Current Speed:	Not reported
Current Direction:	Not reported
Water Temperature:	Not reported
Track Close Dir:	Not reported
Empl Fatality:	Not reported
Pass Fatality:	Not reported
Community Impact:	Not reported
Wind Speed Unit:	Not reported
Employee Injuries:	Not reported
Passenger Injuries:	Not reported
Occupant Fatality:	Not reported
Current Speed Unit:	Not reported
Road Closure Units:	Not reported
Track Closure Units:	Not reported
Sheen Size Units:	Not reported
Additional Info:	Not reported
State Agency Notified:	Not reported
Federal Agency Notified:	USCG
nearest River Mile Marker:	Not reported
Sheen Size Length:	Not reported
Sheen Size Length Units:	Not reported
Sheen Size Width:	Not reported
Sheen Size Width Units:	Not reported
Offshore:	N
Duration Unit:	Not reported
Release Rate Unit:	Not reported
Release Rate Rate:	Not reported
Passengers Transferred:	NO
NRC Report #:	1248763
Fire Involved:	N
Fire Extinguished:	U
Any Evacuations:	N
Number Evacuated:	Not reported
Who Evacuated:	Not reported
Radius of Evacuation:	Not reported
Any Injuries:	N
Number Injured:	Not reported
Number Hospitalized:	Not reported
Any Fatalities:	N
Number Fatalities:	Not reported
Any Damages:	N
Damage Amount:	Not reported
Air Corridor Closed:	N

Map ID
Direction
Distance
Elevation

MAP FINDINGS

Site

Database(s)

EDR ID Number
EPA ID Number

(Continued)

2019248763

Air Corridor Desc:	Not reported
Air Closure Time:	Not reported
Waterway Closed:	N
Waterway Desc:	Not reported
Waterway Closure Time:	Not reported
Road Closed:	N
Road Desc:	Not reported
Road Closure Time:	Not reported
Closure Direction:	Not reported
Major Artery:	N
Track Closed:	N
Track Desc:	Not reported
Track Closure Time:	Not reported
Media Interest:	UNKNOWN
Medium Desc:	WATER
Additional Medium Info:	GARRISON CHANNEL
Body of Water:	GARRISON CHANNEL
Tributary of:	Not reported
Release Secured:	U
Estimated Duration of Release:	Not reported
Release rate:	Not reported
Desc Remedial Action:	NONE
State Agency on Scene:	Not reported
State Agency Report Number:	Not reported
Other Agency Notified:	Not reported
Weather Conditions:	Not reported
Air Temperature:	Not reported
Wind Speed:	Not reported
Wind Direction:	Not reported
Water Supply Contaminated:	U
Sheen Size:	Not reported
Sheen Color:	Not reported
Direction of Sheen Travel:	Not reported
Sheen Odor Description:	Not reported
Wave Condition:	Not reported
Current Speed:	Not reported
Current Direction:	Not reported
Water Temperature:	Not reported
Track Close Dir:	Not reported
Empl Fatality:	Not reported
Pass Fatality:	Not reported
Community Impact:	Not reported
Wind Speed Unit:	Not reported
Employee Injuries:	Not reported
Passenger Injuries:	Not reported
Occupant Fatality:	Not reported
Current Speed Unit:	Not reported
Road Closure Units:	Not reported
Track Closure Units:	Not reported
Sheen Size Units:	Not reported
Additional Info:	Not reported
State Agency Notified:	Not reported
Federal Agency Notified:	USCG
nearest River Mile Marker:	Not reported
Sheen Size Length:	Not reported
Sheen Size Length Units:	Not reported
Sheen Size Width:	Not reported

Map ID
Direction
Distance
Elevation

MAP FINDINGS

Site

Database(s)

EDR ID Number
EPA ID Number

(Continued)

2019248763

Sheen Size Width Units: Not reported
Offshore: N
Duration Unit: Not reported
Release Rate Unit: Not reported
Release Rate Rate: Not reported
Passengers Transferred: NO

Calls:

NRC Report #: 1248763
Site ID: 20191248763
Date Time Received: 2019-06-13 10:46:00
Date Time Complete: 2019-06-13 10:52:00
Call Type: INC
Responsible Company: Not reported
Responsible Org Type: UNKNOWN
Responsible City: Not reported
Responsible State: XX
Responsible Zip: Not reported
On Behalf: Not reported
Source: TELEPHONE

NRC Report #: 1248763
Site ID: 20191248763
Date Time Received: 2019-06-13 10:46:00
Date Time Complete: 2019-06-13 10:52:00
Call Type: INC
Responsible Company: Not reported
Responsible Org Type: UNKNOWN
Responsible City: Not reported
Responsible State: XX
Responsible Zip: Not reported
On Behalf: Not reported
Source: TELEPHONE

NRC Report #: 1248763
Site ID: 20191248763
Date Time Received: 2019-06-13 10:46:00
Date Time Complete: 2019-06-13 10:52:00
Call Type: INC
Responsible Company: Not reported
Responsible Org Type: UNKNOWN
Responsible City: Not reported
Responsible State: XX
Responsible Zip: Not reported
On Behalf: Not reported
Source: TELEPHONE

Material Involved:

NRC Report #: 1248763
Chris Code: OUN
Case Number: 000000-00-0
UN Number: Not reported
Amount of Material: 0
Unit of Measure: UNKNOWN AMOUNT
Name of Material: UNKNOWN OIL
If Reached Water: YES

Map ID
Direction
Distance
Elevation

MAP FINDINGS

Site

Database(s)

EDR ID Number
EPA ID Number

(Continued)

2019248763

Amount in Water: 0
Unit of Measure Reach Water: UNKNOWN AMOUNT

NRC Report #: 1248763
Chris Code: OUN
Case Number: 000000-00-0
UN Number: Not reported
Amount of Material: 0
Unit of Measure: UNKNOWN AMOUNT
Name of Material: UNKNOWN OIL
If Reached Water: YES
Amount in Water: 0
Unit of Measure Reach Water: UNKNOWN AMOUNT

NRC Report #: 1248763
Chris Code: OUN
Case Number: 000000-00-0
UN Number: Not reported
Amount of Material: 0
Unit of Measure: UNKNOWN AMOUNT
Name of Material: UNKNOWN OIL
If Reached Water: YES
Amount in Water: 0
Unit of Measure Reach Water: UNKNOWN AMOUNT

NRC Report #: 1248763
Description of Incident: CALLER IS REPORTING A DISCHARGE OF A LIGHT BROWN LIQUID COMING FROM AN OUTFLOW PIPE.
Type of Incident: UNKNOWN SHEEN
Incident Cause: UNKNOWN
Incident Date Time: 6/12/2019 16:30
Incident DTG: DISCOVERED
Incident Location: UNKNOWN SHEEN INCIDENT
Loaction Address: 801 OLD WATER STREET
Location Street 1: Not reported
Location Street 2: Not reported
Location Nearest City: TAMPA
Location State: FL
Location County: HILLSBOROUGH
Location Zip: Not reported
Distance From City: Not reported
Distance Units: Not reported
Direction From City: Not reported
Lat Deg: Not reported
Lat Min: Not reported
Lat Sec: Not reported
Lat Quad: Not reported
Long Deg: Not reported
Long Min: Not reported
Long Sec: Not reported
Long Quad: Not reported
Location Section: Not reported
Location Township: Not reported
Location range: Not reported
Potential Range: N

Map ID
Direction
Distance
Elevation

MAP FINDINGS

Site

Database(s)

EDR ID Number
EPA ID Number

(Continued)

2019248763

Incidents:

NRC Report #:	1248763
Aircraft Type:	Not reported
Aircraft Model:	Not reported
Aircraft ID:	Not reported
Aircraft Fuel Capacity:	Not reported
Aircraft Fuel Capacity Units:	Not reported
Aircraft Fuel on Board:	Not reported
Aircraft Fuel on Board Units:	Not reported
Aircraft Spot Number:	Not reported
Aircraft Hanger:	Not reported
Aircraft Runway Number:	Not reported
Road Mile Marker:	Not reported
Building ID:	Not reported
Type of Fixed Object:	Not reported
Power Generating Facility:	U
Generating Capacity:	Not reported
Type of Fuel:	Not reported
NPDES:	Not reported
NPDES Compliance:	U
Pipeline Type:	Not reported
DOT Regulated:	U
Pipeline Above Ground:	ABOVE
Exposed Underwater:	N
Pipeline Covered:	U
Railroad Hotline:	Not reported
Grade Crossing:	U
Location Subdivision:	Not reported
Railroad Milepost:	Not reported
Type Vehicle Involved:	Not reported
Crossing Device Type:	Not reported
Device Operational:	U
DOT Crossing Number:	Not reported
Brake Failure:	U
Description of Tank:	Not reported
Tank Above Ground:	ABOVE
Transportable Container:	U
Tank Regulated:	U
Tank Regulated By:	Not reported
Tank ID:	Not reported
Capacity of Tank:	Not reported
Capacity of Tank Units:	Not reported
Actual Amount:	Not reported
Actual Amount Units:	Not reported
Platform Rig Name:	Not reported
Platform Letter:	Not reported
Location Area ID:	Not reported
Location Block ID:	Not reported
OCSG Number:	Not reported
OCSP Number:	Not reported
State Lease Number:	Not reported
Pier Dock Number:	Not reported
Berth Slip Number:	Not reported
Continuous Release Type:	Not reported
Initial Continuous Release No:	Not reported
Continuous Release Permit:	Not reported
Allision:	U

Map ID
Direction
Distance
Elevation

MAP FINDINGS

Site

Database(s)

EDR ID Number
EPA ID Number

(Continued)

2019248763

Type of Structure: Not reported
Structure Name: Not reported
Structure Operational: U
Airbag Deployed: U
Date Tiem Normal Service: Not reported
Service Disruption Time: Not reported
Service Disruption Units: Not reported
Transit Bus Flag: Not reported
CR Begin Date: Not reported
CR End Date: Not reported
CR Change Date: Not reported
FBI Contact: Not reported
FBI Contact Date Time: Not reported
Sub Part C Testing Req: XXX
Conductor Testing: Not reported
Engineer Testing: Not reported
Trainman Testing: Not reported
Yard Foreman Testing: Not reported
RCL Operator Testing: Not reported
Brakeman Testing: Not reported
Train Dispatcher Testing: Not reported
Signalman Testing: Not reported
Other Employee Testing: Not reported
Unknown Testing: Not reported
Passenger Handling: Not reported
Passenger Route: XXX
Passenger Delay: XXX

NRC Report #: 1248763
Aircraft Type: Not reported
Aircraft Model: Not reported
Aircraft ID: Not reported
Aircraft Fuel Capacity: Not reported
Aircraft Fuel Capacity Units: Not reported
Aircraft Fuel on Board: Not reported
Aircraft Fuel on Board Units: Not reported
Aircraft Spot Number: Not reported
Aircraft Hanger: Not reported
Aircraft Runway Number: Not reported
Road Mile Marker: Not reported
Building ID: Not reported
Type of Fixed Object: Not reported
Power Generating Facility: U
Generating Capacity: Not reported
Type of Fuel: Not reported
NPDES: Not reported
NPDES Compliance: U
Pipeline Type: Not reported
DOT Regulated: U
Pipeline Above Ground: ABOVE
Exposed Underwater: N
Pipeline Covered: U
Railroad Hotline: Not reported
Grade Crossing: U
Location Subdivision: Not reported
Railroad Milepost: Not reported
Type Vehicle Involved: Not reported

Map ID
Direction
Distance
Elevation

MAP FINDINGS

Site

Database(s)

EDR ID Number
EPA ID Number

(Continued)

2019248763

Crossing Device Type:	Not reported
Device Operational:	U
DOT Crossing Number:	Not reported
Brake Failure:	U
Description of Tank:	Not reported
Tank Above Ground:	ABOVE
Transportable Container:	U
Tank Regulated:	U
Tank Regulated By:	Not reported
Tank ID:	Not reported
Capacity of Tank:	Not reported
Capacity of Tank Units:	Not reported
Actual Amount:	Not reported
Actual Amount Units:	Not reported
Platform Rig Name:	Not reported
Platform Letter:	Not reported
Location Area ID:	Not reported
Location Block ID:	Not reported
OCSG Number:	Not reported
OCSF Number:	Not reported
State Lease Number:	Not reported
Pier Dock Number:	Not reported
Berth Slip Number:	Not reported
Continuous Release Type:	Not reported
Initial Continuous Release No:	Not reported
Continuous Release Permit:	Not reported
Allision:	U
Type of Structure:	Not reported
Structure Name:	Not reported
Structure Operational:	U
Airbag Deployed:	U
Date Tiem Normal Service:	Not reported
Service Disruption Time:	Not reported
Service Disruption Units:	Not reported
Transit Bus Flag:	Not reported
CR Begin Date:	Not reported
CR End Date:	Not reported
CR Change Date:	Not reported
FBI Contact:	Not reported
FBI Contact Date Time:	Not reported
Sub Part C Testing Req:	XXX
Conductor Testing:	Not reported
Engineer Testing:	Not reported
Trainman Testing:	Not reported
Yard Foreman Testing:	Not reported
RCL Operator Testing:	Not reported
Brakeman Testing:	Not reported
Train Dispatcher Testing:	Not reported
Signalman Testing:	Not reported
Other Employee Testing:	Not reported
Unknown Testing:	Not reported
Passenger Handling:	Not reported
Passenger Route:	XXX
Passenger Delay:	XXX
NRC Report #:	1248763
Aircraft Type:	Not reported

Map ID
Direction
Distance
Elevation

MAP FINDINGS

Site

Database(s)

EDR ID Number
EPA ID Number

(Continued)

2019248763

Aircraft Model:	Not reported
Aircraft ID:	Not reported
Aircraft Fuel Capacity:	Not reported
Aircraft Fuel Capacity Units:	Not reported
Aircraft Fuel on Board:	Not reported
Aircraft Fuel on Board Units:	Not reported
Aircraft Spot Number:	Not reported
Aircraft Hanger:	Not reported
Aircraft Runway Number:	Not reported
Road Mile Marker:	Not reported
Building ID:	Not reported
Type of Fixed Object:	Not reported
Power Generating Facility:	U
Generating Capacity:	Not reported
Type of Fuel:	Not reported
NPDES:	Not reported
NPDES Compliance:	U
Pipeline Type:	Not reported
DOT Regulated:	U
Pipeline Above Ground:	ABOVE
Exposed Underwater:	N
Pipeline Covered:	U
Railroad Hotline:	Not reported
Grade Crossing:	U
Location Subdivision:	Not reported
Railroad Milepost:	Not reported
Type Vehicle Involved:	Not reported
Crossing Device Type:	Not reported
Device Operational:	U
DOT Crossing Number:	Not reported
Brake Failure:	U
Description of Tank:	Not reported
Tank Above Ground:	ABOVE
Transportable Container:	U
Tank Regulated:	U
Tank Regulated By:	Not reported
Tank ID:	Not reported
Capacity of Tank:	Not reported
Capacity of Tank Units:	Not reported
Actual Amount:	Not reported
Actual Amount Units:	Not reported
Platform Rig Name:	Not reported
Platform Letter:	Not reported
Location Area ID:	Not reported
Location Block ID:	Not reported
OCSG Number:	Not reported
OCSF Number:	Not reported
State Lease Number:	Not reported
Pier Dock Number:	Not reported
Berth Slip Number:	Not reported
Continuous Release Type:	Not reported
Initial Continuous Release No:	Not reported
Continuous Release Permit:	Not reported
Allision:	U
Type of Structure:	Not reported
Structure Name:	Not reported
Structure Operational:	U

Map ID
Direction
Distance
Elevation

MAP FINDINGS

Site

Database(s)

EDR ID Number
EPA ID Number

(Continued)

2019248763

Airbag Deployed: U
Date Tiem Normal Service: Not reported
Service Disruption Time: Not reported
Service Disruption Units: Not reported
Transit Bus Flag: Not reported
CR Begin Date: Not reported
CR End Date: Not reported
CR Change Date: Not reported
FBI Contact: Not reported
FBI Contact Date Time: Not reported
Sub Part C Testing Req: XXX
Conductor Testing: Not reported
Engineer Testing: Not reported
Trainman Testing: Not reported
Yard Foreman Testing: Not reported
RCL Operator Testing: Not reported
Brakeman Testing: Not reported
Train Dispatcher Testing: Not reported
Signalman Testing: Not reported
Other Employee Testing: Not reported
Unknown Testing: Not reported
Passenger Handling: Not reported
Passenger Route: XXX
Passenger Delay: XXX

Incident Details:

NRC Report #: 1248763
Fire Involved: N
Fire Extinguished: U
Any Evacuations: N
Number Evacuated: Not reported
Who Evacuated: Not reported
Radius of Evacuation: Not reported
Any Injuries: N
Number Injured: Not reported
Number Hospitalized: Not reported
Any Fatalities: N
Number Fatalities: Not reported
Any Damages: N
Damage Amount: Not reported
Air Corridor Closed: N
Air Corridor Desc: Not reported
Air Closure Time: Not reported
Waterway Closed: N
Waterway Desc: Not reported
Waterway Closure Time: Not reported
Road Closed: N
Road Desc: Not reported
Road Closure Time: Not reported
Closure Direction: Not reported
Major Artery: N
Track Closed: N
Track Desc: Not reported
Track Closure Time: Not reported
Media Interest: UNKNOWN
Medium Desc: WATER
Additional Medium Info: GARRISON CHANNEL

Map ID
Direction
Distance
Elevation

MAP FINDINGS

Site

Database(s)

EDR ID Number
EPA ID Number

(Continued)

2019248763

Body of Water:	GARRISON CHANNEL
Tributary of:	Not reported
Release Secured:	U
Estimated Duration of Release:	Not reported
Release rate:	Not reported
Desc Remedial Action:	NONE
State Agency on Scene:	Not reported
State Agency Report Number:	Not reported
Other Agency Notified:	Not reported
Weather Conditions:	Not reported
Air Temperature:	Not reported
Wind Speed:	Not reported
Wind Direction:	Not reported
Water Supply Contaminated:	U
Sheen Size:	Not reported
Sheen Color:	Not reported
Direction of Sheen Travel:	Not reported
Sheen Odor Description:	Not reported
Wave Condition:	Not reported
Current Speed:	Not reported
Current Direction:	Not reported
Water Temperature:	Not reported
Track Close Dir:	Not reported
Empl Fatality:	Not reported
Pass Fatality:	Not reported
Community Impact:	Not reported
Wind Speed Unit:	Not reported
Employee Injuries:	Not reported
Passenger Injuries:	Not reported
Occupant Fatality:	Not reported
Current Speed Unit:	Not reported
Road Closure Units:	Not reported
Track Closure Units:	Not reported
Sheen Size Units:	Not reported
Additional Info:	Not reported
State Agency Notified:	Not reported
Federal Agency Notified:	USCG
nearest River Mile Marker:	Not reported
Sheen Size Length:	Not reported
Sheen Size Length Units:	Not reported
Sheen Size Width:	Not reported
Sheen Size Width Units:	Not reported
Offshore:	N
Duration Unit:	Not reported
Release Rate Unit:	Not reported
Release Rate Rate:	Not reported
Passengers Transferred:	NO
NRC Report #:	1248763
Fire Involved:	N
Fire Extinguished:	U
Any Evacuations:	N
Number Evacuated:	Not reported
Who Evacuated:	Not reported
Radius of Evacuation:	Not reported
Any Injuries:	N
Number Injured:	Not reported

Map ID
Direction
Distance
Elevation

MAP FINDINGS

Site

Database(s)

EDR ID Number
EPA ID Number

(Continued)

2019248763

Number Hospitalized:	Not reported
Any Fatalities:	N
Number Fatalities:	Not reported
Any Damages:	N
Damage Amount:	Not reported
Air Corridor Closed:	N
Air Corridor Desc:	Not reported
Air Closure Time:	Not reported
Waterway Closed:	N
Waterway Desc:	Not reported
Waterway Closure Time:	Not reported
Road Closed:	N
Road Desc:	Not reported
Road Closure Time:	Not reported
Closure Direction:	Not reported
Major Artery:	N
Track Closed:	N
Track Desc:	Not reported
Track Closure Time:	Not reported
Media Interest:	UNKNOWN
Medium Desc:	WATER
Additional Medium Info:	GARRISON CHANNEL
Body of Water:	GARRISON CHANNEL
Tributary of:	Not reported
Release Secured:	U
Estimated Duration of Release:	Not reported
Release rate:	Not reported
Desc Remedial Action:	NONE
State Agency on Scene:	Not reported
State Agency Report Number:	Not reported
Other Agency Notified:	Not reported
Weather Conditions:	Not reported
Air Temperature:	Not reported
Wind Speed:	Not reported
Wind Direction:	Not reported
Water Supply Contaminated:	U
Sheen Size:	Not reported
Sheen Color:	Not reported
Direction of Sheen Travel:	Not reported
Sheen Odor Description:	Not reported
Wave Condition:	Not reported
Current Speed:	Not reported
Current Direction:	Not reported
Water Temperature:	Not reported
Track Close Dir:	Not reported
Empl Fatality:	Not reported
Pass Fatality:	Not reported
Community Impact:	Not reported
Wind Speed Unit:	Not reported
Employee Injuries:	Not reported
Passenger Injuries:	Not reported
Occupant Fatality:	Not reported
Current Speed Unit:	Not reported
Road Closure Units:	Not reported
Track CLosure Units:	Not reported
Sheen Size Units:	Not reported
Additional Info:	Not reported

Map ID
Direction
Distance
Elevation

MAP FINDINGS

Site

Database(s)

EDR ID Number
EPA ID Number

(Continued)

2019248763

State Agency Notified:	Not reported
Federal Agency Notified:	USCG
nearest River Mile Marker:	Not reported
Sheen Size Length:	Not reported
Sheen Size Length Units:	Not reported
Sheen Size Width:	Not reported
Sheen Size Width Units:	Not reported
Offshore:	N
Duration Unit:	Not reported
Release Rate Unit:	Not reported
Release Rate Rate:	Not reported
Passengers Transferred:	NO
NRC Report #:	1248763
Fire Involved:	N
Fire Extinguished:	U
Any Evacuations:	N
Number Evacuated:	Not reported
Who Evacuated:	Not reported
Radius of Evacuation:	Not reported
Any Injuries:	N
Number Injured:	Not reported
Number Hospitalized:	Not reported
Any Fatalities:	N
Number Fatalities:	Not reported
Any Damages:	N
Damage Amount:	Not reported
Air Corridor Closed:	N
Air Corridor Desc:	Not reported
Air Closure Time:	Not reported
Waterway Closed:	N
Waterway Desc:	Not reported
Waterway Closure Time:	Not reported
Road Closed:	N
Road Desc:	Not reported
Road Closure Time:	Not reported
Closure Direction:	Not reported
Major Artery:	N
Track Closed:	N
Track Desc:	Not reported
Track Closure Time:	Not reported
Media Interest:	UNKNOWN
Medium Desc:	WATER
Additional Medium Info:	GARRISON CHANNEL
Body of Water:	GARRISON CHANNEL
Tributary of:	Not reported
Release Secured:	U
Estimated Duration of Release:	Not reported
Release rate:	Not reported
Desc Remedial Action:	NONE
State Agency on Scene:	Not reported
State Agency Report Number:	Not reported
Other Agency Notified:	Not reported
Weather Conditions:	Not reported
Air Temperature:	Not reported
Wind Speed:	Not reported
Wind Direction:	Not reported

Map ID
Direction
Distance
Elevation

MAP FINDINGS

Site

Database(s)

EDR ID Number
EPA ID Number

(Continued)

2019248763

Water Supply Contaminated: U
Sheen Size: Not reported
Sheen Color: Not reported
Direction of Sheen Travel: Not reported
Sheen Odor Description: Not reported
Wave Condition: Not reported
Current Speed: Not reported
Current Direction: Not reported
Water Temperature: Not reported
Track Close Dir: Not reported
Empl Fatality: Not reported
Pass Fatality: Not reported
Community Impact: Not reported
Wind Speed Unit: Not reported
Employee Injuries: Not reported
Passenger Injuries: Not reported
Occupant Fatality: Not reported
Current Speed Unit: Not reported
Road Closure Units: Not reported
Track Closure Units: Not reported
Sheen Size Units: Not reported
Additional Info: Not reported
State Agency Notified: Not reported
Federal Agency Notified: USCG
nearest River Mile Marker: Not reported
Sheen Size Length: Not reported
Sheen Size Length Units: Not reported
Sheen Size Width: Not reported
Sheen Size Width Units: Not reported
Offshore: N
Duration Unit: Not reported
Release Rate Unit: Not reported
Release Rate Rate: Not reported
Passengers Transferred: NO

Calls:

NRC Report #: 1248763
Site ID: 20191248763
Date Time Received: 2019-06-13 10:46:00
Date Time Complete: 2019-06-13 10:52:00
Call Type: INC
Responsible Company: Not reported
Responsible Org Type: UNKNOWN
Responsible City: Not reported
Responsible State: XX
Responsible Zip: Not reported
On Behalf: Not reported
Source: TELEPHONE

NRC Report #: 1248763
Site ID: 20191248763
Date Time Received: 2019-06-13 10:46:00
Date Time Complete: 2019-06-13 10:52:00
Call Type: INC
Responsible Company: Not reported
Responsible Org Type: UNKNOWN
Responsible City: Not reported

Map ID
Direction
Distance
Elevation

MAP FINDINGS

Site

Database(s)

EDR ID Number
EPA ID Number

(Continued)

2019248763

Responsible State: XX
Responsible Zip: Not reported
On Behalf: Not reported
Source: TELEPHONE

NRC Report #: 1248763
Site ID: 20191248763
Date Time Received: 2019-06-13 10:46:00
Date Time Complete: 2019-06-13 10:52:00
Call Type: INC
Responsible Company: Not reported
Responsible Org Type: UNKNOWN
Responsible City: Not reported
Responsible State: XX
Responsible Zip: Not reported
On Behalf: Not reported
Source: TELEPHONE

Material Involved:
NRC Report #: 1248763
Chris Code: OUN
Case Number: 000000-00-0
UN Number: Not reported
Amount of Material: 0
Unit of Measure: UNKNOWN AMOUNT
Name of Material: UNKNOWN OIL
If Reached Water: YES
Amount in Water: 0
Unit of Measure Reach Water: UNKNOWN AMOUNT

NRC Report #: 1248763
Chris Code: OUN
Case Number: 000000-00-0
UN Number: Not reported
Amount of Material: 0
Unit of Measure: UNKNOWN AMOUNT
Name of Material: UNKNOWN OIL
If Reached Water: YES
Amount in Water: 0
Unit of Measure Reach Water: UNKNOWN AMOUNT

NRC Report #: 1248763
Chris Code: OUN
Case Number: 000000-00-0
UN Number: Not reported
Amount of Material: 0
Unit of Measure: UNKNOWN AMOUNT
Name of Material: UNKNOWN OIL
If Reached Water: YES
Amount in Water: 0
Unit of Measure Reach Water: UNKNOWN AMOUNT

Map ID
Direction
Distance
Elevation

MAP FINDINGS

Site

Database(s)

EDR ID Number
EPA ID Number

R288
SSE
1/8-1/4
0.180 mi.
949 ft.
TAMPA BAY HISTORY CTR
801 OLD WATER ST
TAMPA, FL 33602
Site 4 of 5 in cluster R

FL AST **S108978589**
N/A

Relative:
Lower

AST:

Actual:
4 ft.

Name: TAMPA BAY HISTORY CTR
Address: 801 OLD WATER ST
Facility ID: 9810897
Facility Status: OPEN
Type Description: County Government
Facility Phone: 8136758986
DEP Contractor Own: P
Region: STATE
Positioning Method: Not reported
Lat/Long (dms): Not reported

Owner:

Owner Id: 63712
Owner Name: TAMPA BAY HISTORY CTR
Owner Address: 801 OLD WATER ST
Owner Address 2: ATTN: CLAUS DANIEL
Owner City,St,Zip: TAMPA, FL 33602
Owner Contact: CLAUS DANIEL
Owner Phone: 8136758986

Tank Id: 1
Status: In service
Status Date: 11/01/2008
Install Date: 11/1/2008
Substance: Diesel-emergen generator
Content Description: Emerg Generator Diesel
Gallons: 1000
Tank Location: ABOVEGROUND

Construction:

Tank Id: 1
Construction Category: Primary Construction
Construction Description: Steel

Tank Id: 1
Construction Category: Overfill/Spill
Construction Description: Flow shut-Off

Tank Id: 1
Construction Category: Overfill/Spill
Construction Description: Spill containment bucket

Tank Id: 1
Construction Category: Secondary Containment
Construction Description: Double wall

Tank Id: 1
Construction Category: Overfill/Spill
Construction Description: Level gauges/alarms

Map ID
Direction
Distance
Elevation

MAP FINDINGS

Site

Database(s)

EDR ID Number
EPA ID Number

TAMPA BAY HISTORY CTR (Continued)

S108978589

Monitoring:

Tank ID: 1
Monitoring Description: Continuous electronic sensing

Tank ID: 1
Monitoring Description: Monitor dbl wall tank space

Tank ID: 1
Monitoring Description: Visual inspection of ASTs

Piping:

Tank ID: 1
Piping Category: Miscellaneous Attributes
Piping Description: Pressurized piping system

Tank ID: 1
Piping Category: Miscellaneous Attributes
Piping Description: Abv, no soil contact

Tank ID: 1
Piping Category: Primary Construction
Piping Description: Steel/galvanized metal

[Click here for Florida Oculus:](#)

I289 **MANGO SQUARE DRY CLEANERS**
West **100 ASHLEY DR**
1/8-1/4 **TAMPA, FL**

EDR Hist Cleaner **1009205947**
N/A

0.181 mi.
954 ft. **Site 22 of 23 in cluster I**

Relative: EDR Hist Cleaner
Lower

Actual: Year: Name: Type:
1 ft. 1993 MANGO SQUARE DRY CLEANERS CLEANERS

I290 **TRUMP TOWER**
WSW **111 S ASHLEY**
1/8-1/4 **TAMPA, FL 33602**

FINDS **1008385808**
ECHO **N/A**

0.182 mi.
960 ft. **Site 23 of 23 in cluster I**

Relative: FINDS:
Lower Registry ID: 110022452665

Actual: Click Here:
1 ft.

Environmental Interest/Information System:

US National Pollutant Discharge Elimination System (NPDES) module of the Compliance Information System (ICIS) tracks surface water permits issued under the Clean Water Act. Under NPDES, all facilities that discharge pollutants from any point source into waters of the United States are required to obtain a permit. The permit will likely contain limits on what can be discharged, impose monitoring and reporting requirements, and include other provisions to ensure that the

Map ID
Direction
Distance
Elevation

MAP FINDINGS

Site

Database(s)

EDR ID Number
EPA ID Number

TRUMP TOWER (Continued)

1008385808

discharge does not adversely affect water quality.
Florida Environmental System Today Application (FIESTA) Data
Maintenance (FDM) system maintains entity, environmental interest and
affiliation data for the State of Florida.

[Click this hyperlink](#) while viewing on your computer to access
additional FINDS: detail in the EDR Site Report.

ECHO:

Envid: 1008385808
Registry ID: 110022452665
DFR URL: <http://echo.epa.gov/detailed-facility-report?fid=110022452665>
Name: TRUMP TOWER
Address: 111 S ASHLEY
City,State,Zip: TAMPA, FL 33602

**G291
SSE
1/8-1/4
0.184 mi.
970 ft.**

**TAMPA BAY HISTORY CENTER
801 ST PETE TIMES FORUM DR
TAMPA, FL 33602**

**FINDS 1011434949
N/A**

Site 22 of 22 in cluster G

**Relative:
Lower
Actual:
4 ft.**

FINDS:
Registry ID: 110035742827

[Click Here:](#)

Environmental Interest/Information System:

Florida Environmental System Today Application (FIESTA) Data
Maintenance (FDM) system maintains entity, environmental interest and
affiliation data for the State of Florida.

[Click this hyperlink](#) while viewing on your computer to access
additional FINDS: detail in the EDR Site Report.

**O292
NNE
1/8-1/4
0.184 mi.
971 ft.**

**SEABOARD PARTS DISTRIBUTOR
1105 E TWIGGS ST
TAMPA, FL 33602**

**RCRA NonGen / NLR 1000821872
FINDS FLD984248906
ECHO**

Site 12 of 25 in cluster O

**Relative:
Higher
Actual:
15 ft.**

RCRA NonGen / NLR:
Date Form Received by Agency: 2011-09-29 00:00:00.0
Handler Name: SEABOARD PARTS DISTRIBUTOR
Handler Address: 1105 E TWIGGS ST
Handler City,State,Zip: TAMPA, FL 33602-3135
EPA ID: FLD984248906
Contact Name: DOROTHY SLAIMAN
Contact Address: E TWIGGS ST
Contact City,State,Zip: TAMPA, FL 33602-3135
Contact Telephone: 813-221-5566
Contact Fax: Not reported
Contact Email: Not reported
Contact Title: OWNER
EPA Region: 04
Land Type: Private
Federal Waste Generator Description: Not a generator, verified
Non-Notifier: Not reported

Map ID
Direction
Distance
Elevation

MAP FINDINGS

Site

Database(s)

EDR ID Number
EPA ID Number

SEABOARD PARTS DISTRIBUTOR (Continued)

1000821872

Biennial Report Cycle:	Not reported
Accessibility:	Not reported
Active Site Indicator:	Not reported
State District Owner:	FL
State District:	SW
Mailing Address:	E TWIGGS ST
Mailing City,State,Zip:	TAMPA, FL 33602-3135
Owner Name:	DOROTHY SLAIMAN
Owner Type:	Private
Operator Name:	Not reported
Operator Type:	Not reported
Short-Term Generator Activity:	No
Importer Activity:	No
Mixed Waste Generator:	No
Transporter Activity:	No
Transfer Facility Activity:	No
Recycler Activity with Storage:	No
Small Quantity On-Site Burner Exemption:	No
Smelting Melting and Refining Furnace Exemption:	No
Underground Injection Control:	No
Off-Site Waste Receipt:	No
Universal Waste Indicator:	No
Universal Waste Destination Facility:	No
Federal Universal Waste:	No
Active Site Fed-Reg Treatment Storage and Disposal Facility:	Not reported
Active Site Converter Treatment storage and Disposal Facility:	Not reported
Active Site State-Reg Treatment Storage and Disposal Facility:	Not reported
Active Site State-Reg Handler:	---
Federal Facility Indicator:	Not reported
Hazardous Secondary Material Indicator:	NN
Sub-Part K Indicator:	Not reported
Commercial TSD Indicator:	No
Treatment Storage and Disposal Type:	Not reported
2018 GPRA Permit Baseline:	Not on the Baseline
2018 GPRA Renewals Baseline:	Not on the Baseline
Permit Renewals Workload Universe:	Not reported
Permit Workload Universe:	Not reported
Permit Progress Universe:	Not reported
Post-Closure Workload Universe:	Not reported
Closure Workload Universe:	Not reported
202 GPRA Corrective Action Baseline:	No
Corrective Action Workload Universe:	No
Subject to Corrective Action Universe:	No
Non-TSDFs Where RCRA CA has Been Imposed Universe:	No
TSDFs Potentially Subject to CA Under 3004 (u)/(v) Universe:	No
TSDFs Only Subject to CA under Discretionary Auth Universe:	No
Corrective Action Priority Ranking:	No NCAPS ranking
Environmental Control Indicator:	No
Institutional Control Indicator:	No
Human Exposure Controls Indicator:	N/A
Groundwater Controls Indicator:	N/A
Operating TSDF Universe:	Not reported
Full Enforcement Universe:	Not reported
Significant Non-Complier Universe:	No
Unaddressed Significant Non-Complier Universe:	No
Addressed Significant Non-Complier Universe:	No
Significant Non-Complier With a Compliance Schedule Universe:	No

Map ID
Direction
Distance
Elevation

MAP FINDINGS

Site

Database(s)

EDR ID Number
EPA ID Number

SEABOARD PARTS DISTRIBUTOR (Continued)

1000821872

Financial Assurance Required:	Not reported
Handler Date of Last Change:	2012-03-09 10:39:46.0
Recognized Trader-Importer:	No
Recognized Trader-Exporter:	No
Importer of Spent Lead Acid Batteries:	No
Exporter of Spent Lead Acid Batteries:	No
Recycler Activity Without Storage:	Not reported
Manifest Broker:	Not reported
Sub-Part P Indicator:	No

Hazardous Waste Summary:

Waste Code:	D001
Waste Description:	IGNITABLE WASTE
Waste Code:	D006
Waste Description:	CADMIUM
Waste Code:	D007
Waste Description:	CHROMIUM
Waste Code:	D008
Waste Description:	LEAD
Waste Code:	D018
Waste Description:	BENZENE
Waste Code:	D039
Waste Description:	TETRACHLOROETHYLENE

Handler - Owner Operator:

Owner/Operator Indicator:	Owner
Owner/Operator Name:	SLAIMAN DOROTHY
Legal Status:	Private
Date Became Current:	1999-01-11 00:00:00.
Date Ended Current:	Not reported
Owner/Operator Address:	1105 E TWIGGS ST
Owner/Operator City,State,Zip:	TAMPA, FL 33602-3135
Owner/Operator Telephone:	Not reported
Owner/Operator Telephone Ext:	Not reported
Owner/Operator Fax:	Not reported
Owner/Operator Email:	Not reported

Owner/Operator Indicator:	Owner
Owner/Operator Name:	DOROTHY SLAIMAN
Legal Status:	Private
Date Became Current:	1999-01-11 00:00:00.
Date Ended Current:	Not reported
Owner/Operator Address:	1105 E TWIGGS ST
Owner/Operator City,State,Zip:	TAMPA, FL 33602-3135
Owner/Operator Telephone:	Not reported
Owner/Operator Telephone Ext:	Not reported
Owner/Operator Fax:	Not reported
Owner/Operator Email:	Not reported

Owner/Operator Indicator:	Owner
---------------------------	-------

Map ID
Direction
Distance
Elevation

MAP FINDINGS

Site

Database(s)

EDR ID Number
EPA ID Number

SEABOARD PARTS DISTRIBUTOR (Continued)

1000821872

Owner/Operator Name:	DOROTHY SLAIMAN
Legal Status:	Private
Date Became Current:	1999-01-11 00:00:00.
Date Ended Current:	Not reported
Owner/Operator Address:	1105 E TWIGGS ST
Owner/Operator City,State,Zip:	TAMPA, FL 33602-3135
Owner/Operator Telephone:	Not reported
Owner/Operator Telephone Ext:	Not reported
Owner/Operator Fax:	Not reported
Owner/Operator Email:	Not reported

Historic Generators:

Receive Date:	2011-09-29 00:00:00.0
Handler Name:	SEABOARD PARTS DISTRIBUTOR
Federal Waste Generator Description:	Not a generator, verified
State District Owner:	FL
Large Quantity Handler of Universal Waste:	No
Recognized Trader Importer:	No
Recognized Trader Exporter:	No
Spent Lead Acid Battery Importer:	No
Spent Lead Acid Battery Exporter:	No
Current Record:	Yes
Non Storage Recycler Activity:	Not reported
Electronic Manifest Broker:	Not reported

Receive Date:	1993-12-08 00:00:00.0
Handler Name:	SEABOARD PARTS DISTRIBUTOR
Federal Waste Generator Description:	Small Quantity Generator
State District Owner:	FL
Large Quantity Handler of Universal Waste:	No
Recognized Trader Importer:	No
Recognized Trader Exporter:	No
Spent Lead Acid Battery Importer:	No
Spent Lead Acid Battery Exporter:	No
Current Record:	No
Non Storage Recycler Activity:	Not reported
Electronic Manifest Broker:	Not reported

List of NAICS Codes and Descriptions:

NAICS Codes:	No NAICS Codes Found
--------------	----------------------

Facility Has Received Notices of Violations:

Violations:	No Violations Found
-------------	---------------------

Evaluation Action Summary:

Evaluations:	No Evaluations Found
--------------	----------------------

FINDS:

Registry ID:	110005621372
--------------	--------------

Click Here:

Environmental Interest/Information System:

RCRAInfo is a national information system that supports the Resource

Map ID
Direction
Distance
Elevation

MAP FINDINGS

Site

Database(s)

EDR ID Number
EPA ID Number

SEABOARD PARTS DISTRIBUTOR (Continued)

1000821872

Conservation and Recovery Act (RCRA) program through the tracking of events and activities related to facilities that generate, transport, and treat, store, or dispose of hazardous waste. RCRAInfo allows RCRA program staff to track the notification, permit, compliance, and corrective action activities required under RCRA.

US National Pollutant Discharge Elimination System (NPDES) module of the Compliance Information System (ICIS) tracks surface water permits issued under the Clean Water Act. Under NPDES, all facilities that discharge pollutants from any point source into waters of the United States are required to obtain a permit. The permit will likely contain limits on what can be discharged, impose monitoring and reporting requirements, and include other provisions to ensure that the discharge does not adversely affect water quality.

Florida Environmental System Today Application (FIESTA) Data Maintenance (FDM) system maintains entity, environmental interest and affiliation data for the State of Florida.

[Click this hyperlink](#) while viewing on your computer to access additional FINDS: detail in the EDR Site Report.

ECHO:

Envid: 1000821872
Registry ID: 110005621372
DFR URL: <http://echo.epa.gov/detailed-facility-report?fid=110005621372>
Name: THE MARTIN APARTMENTS PROJECT
Address: 1105 E TWIGGS ST
City,State,Zip: TAMPA, FL 33602

**O293
NNE
1/8-1/4
0.184 mi.
971 ft.**

**PUBLIX SUPER MARKET #1549
1105 E TWIGGS ST
TAMPA, FL 33602**

**FL AST
FL Financial Assurance
FL NPDES**

**S113426506
N/A**

Site 13 of 25 in cluster O

**Relative:
Higher
Actual:
15 ft.**

AST:
Name: PUBLIX SUPER MARKET #1549
Address: 1105 E TWIGGS ST
Facility ID: 9816950
Facility Status: OPEN
Type Description: Fuel user/Non-retail
Facility Phone: Not reported
DEP Contractor Own: C
Region: STATE
Positioning Method: Not reported
Lat/Long (dms): Not reported

Owner:

Owner Id: 25164
Owner Name: PUBLIX SUPER MARKETS INC - ENVIRONMENTAL
Owner Address: PO BOX 407
Owner Address 2: ATTN: ESP STORAGE TANK REGIS
Owner City,St,Zip: LAKELAND, FL 33802
Owner Contact: MICHAEL HEWETT | BRENDA WILLIAMS EXT-55017
Owner Phone: 8636881188

Tank Id: 1
Status: In service
Status Date: 04/01/2019

Map ID
Direction
Distance
Elevation

MAP FINDINGS

Site

Database(s)

EDR ID Number
EPA ID Number

PUBLIX SUPER MARKET #1549 (Continued)

S113426506

Install Date: 4/1/2019
Substance: Diesel-emergen generator
Content Description: Emerg Generator Diesel
Gallons: 1000
Tank Location: ABOVEGROUND

Construction:

Tank Id: 1
Construction Category: Overfill/Spill
Construction Description: Spill containment bucket

Tank Id: 1
Construction Category: Primary Construction
Construction Description: Steel

Tank Id: 1
Construction Category: Overfill/Spill
Construction Description: Level gauges/alarms

Tank Id: 1
Construction Category: Secondary Containment
Construction Description: Double wall

Monitoring:

Tank ID: 1
Monitoring Description: Visual inspection of ASTs

Tank ID: 1
Monitoring Description: Monitor dbl wall tank space

Tank ID: 1
Monitoring Description: Continuous electronic sensing

Piping:

Tank ID: 1
Piping Category: Miscellaneous Attributes
Piping Description: Abv, no soil contact

Tank ID: 1
Piping Category: Miscellaneous Attributes
Piping Description: Suction piping system

[Click here for Florida Oculus:](#)

FL Financial Assurance 3:

Name: PUBLIX SUPER MARKET #1549
Address: 1105 E TWIGGS ST
City,State,Zip: TAMPA, FL 33602
Region: 3
Facility ID: 9816950
Facility Phone: Not reported
Facility Status: OPEN
Facility Type: C
Type Description: Fuel user/Non-retail

Map ID
Direction
Distance
Elevation

MAP FINDINGS

Site

Database(s)

EDR ID Number
EPA ID Number

PUBLIX SUPER MARKET #1549 (Continued)

S113426506

DEP CO: C
Financial Responsibility: SELF-INSURANCE - LETTER FROM CHIEF FINANCIAL OFFIC
Insurance Company: Not reported
Effective Date: 03/20/2019
Expire Date: 03/20/2020
Owner ID: 25164
Owner Name: PUBLIX SUPER MARKETS INC - ENVIRONMENTAL
Owner Address: PO BOX 407
Owner Address2: ATTN: ESP STORAGE TANK REGIS
Owner City,St,Zip: LAKELAND, FL 33802
Contact: MICHAEL HEWETT | BRENDA WILLIAMS EXT-55017
Resp Party Phone: 8636881188

WASTEWATER:

Name: THE MARTIN APARTMENTS PROJECT
Address: 1105 E TWIGGS ST
City,State,Zip: TAMPA, FL
Facility ID: FLR10MQ59
Facility Type: Construction Stormwater GP
Status: Active - Existing, permitted facility/site for which effluent,
reclaimed water or wastewater residual discharge into the environment
and/or monitoring is taking place.
District Office: TLST
NPDES Permitted Site: Not reported
Environmental Interest: Not reported
Owner Type: Private
Permit Capacity: Not reported
Party Name: Page McKee, PMTE
Company Name: Hardin Construction CO, LLC
RP Address: 1 N Dale Mabry Hwy
RP Address 2: Ste 820
RP City,Stat,Zip: Tampa FL 33609-2757
Telephone: 8133540995
Email: PMcKee@hardinconstruction.com
Issue Date: 04/12/2013
Effective Date: 04/12/2013
Expiration Date: 04/11/2018
DOC Description: Generic Permit
Latitude Degrees: 27
Latitude Minutes: 57
Latitude Seconds: 7.101
Longitude Degrees: 82
Longitude Minutes: 26
Longitude Seconds: 53.02
Treatment: Not reported
Decode For Fstatus: Active

**M294
WNW
1/8-1/4
0.184 mi.
972 ft.**

**COARSEY & BOWYER
510 JACKSON
TAMPA, FL
Site 13 of 30 in cluster M**

**EDR Hist Auto 1009107072
N/A**

**Relative:
Higher**

EDR Hist Auto

**Actual:
9 ft.**

Year: Name:
1925 COARSEY & BOWYER

Type:
AUTOMOBILE SERVICE STATIONS

Map ID
Direction
Distance
Elevation

MAP FINDINGS

Site

Database(s)

EDR ID Number
EPA ID Number

O295
NE
1/8-1/4
0.186 mi.
981 ft.
MADISON STREET PARK
1224 E MADISON ST
TAMPA, FL 33602
Site 14 of 25 in cluster O

FL UST **U004315120**
N/A

Relative:
Higher

UST:

Actual:
9 ft.

Facility Id: 9817305
Facility Status: CLOSED
Type Description: Local Government
Facility Phone: 8132745141
Region: STATE
Positioning Method: Not reported
Lat/Long (dms): Not reported

Owner:

Owner Id: 69373
Owner Name: CITY OF TAMPA PARKS % REC DEPT
Owner Address: 3402 W COLUMBUS DR
Owner Address 2: ATTN: BRAD SUDER
Owner City,St,Zip: TAMPA, FL 33607
Owner Contact: BRAD SUDER
Owner Phone: 8132745141

Tank Info:

Name: MADISON STREET PARK
Address: 1224 E MADISON ST
City: TAMPA
Zip: 33602
Tank Id: 1
Status: Removed
Status Date: 01/01/1960
Install Date: 1/1/1960
Substance: Unleaded gas
Content Description: Unleaded Gas
Gallons: 503
Vessel Indicator: TANK
Tank Location: UNDERGROUND
DEP Contractor: P

[Click here for Florida Oculus:](#)

S296
WSW
1/8-1/4
0.187 mi.
988 ft.
RIBBON OF GREEN
PLATT ST. @ HILLSBROUGH RIVER
TAMPA, FL 33602
Site 2 of 8 in cluster S

FINDS **1008154655**
ECHO **N/A**

Relative:
Lower

FINDS:

Registry ID: 110020535394

Actual:
0 ft.

[Click Here:](#)

Environmental Interest/Information System:

US National Pollutant Discharge Elimination System (NPDES) module of the Compliance Information System (ICIS) tracks surface water permits issued under the Clean Water Act. Under NPDES, all facilities that discharge pollutants from any point source into waters of the United States are required to obtain a permit. The permit will likely contain

Map ID
Direction
Distance
Elevation

MAP FINDINGS

Site

Database(s)

EDR ID Number
EPA ID Number

RIBBON OF GREEN (Continued)

1008154655

limits on what can be discharged, impose monitoring and reporting requirements, and include other provisions to ensure that the discharge does not adversely affect water quality.
Florida Environmental System Today Application (FIESTA) Data Maintenance (FDM) system maintains entity, environmental interest and affiliation data for the State of Florida.

[Click this hyperlink](#) while viewing on your computer to access additional FINDS: detail in the EDR Site Report.

ECHO:

Envid: 1008154655
Registry ID: 110020535394
DFR URL: <http://echo.epa.gov/detailed-facility-report?fid=110020535394>
Name: RIBBON OF GREEN
Address: PLATT ST. @ HILLSBROUGH RIVER
City,State,Zip: TAMPA, FL 33602

M297
WNW
1/8-1/4
0.187 mi.
989 ft.

BECKWITH HOLMES CO INC
500 JACKSON
TAMPA, FL

EDR Hist Auto **1009107084**
N/A

Site 14 of 30 in cluster M

Relative:
Higher

EDR Hist Auto

Actual:
9 ft.

Year: Name: Type:
1930 BECKWITH HOLMES CO INC AUTOMOBILE SERVICE STATIONS

P298
East
1/8-1/4
0.188 mi.
991 ft.

815 CHANNEL SIDE DR.
TAMPA, FL 33602

ERNS **2010935349**
N/A

Site 11 of 13 in cluster P

Relative:
Lower

Incident Commons:

Actual:
4 ft.

NRC Report #: 935349
Description of Incident: CALLER IS REPORTING A DISCHARGE OF HYDRAULIC OIL FROM THE THRUSTER ONBOARD A PASSENGER VESSEL WHILE THEY WERE REPLACING SOME BOLTS DUE TO AN UNKNOWN CAUSE AT THIS TIME.
Type of Incident: VESSEL
Incident Cause: UNKNOWN
Incident Date Time: 2010-03-28 12:20:00
Incident DTG: OCCURRED
Incident Location: BERTH 269
Location Address: 815 CHANNEL SIDE DR.
Location Street 1: Not reported
Location Street 2: Not reported
Location Nearest City: TAMPA
Location State: FL
Location County: HILLSBOROUGH
Location Zip: 33602
Distance From City: Not reported
Distance Units: Not reported
Direction From City: Not reported
Lat Deg: Not reported
Lat Min: Not reported

Map ID
Direction
Distance
Elevation

MAP FINDINGS

Site

Database(s)

EDR ID Number
EPA ID Number

(Continued)

2010935349

Lat Sec: Not reported
Lat Quad: Not reported
Long Deg: Not reported
Long Min: Not reported
Long Sec: Not reported
Long Quad: Not reported
Location Section: Not reported
Location Township: Not reported
Location range: Not reported
Potential Range: N

Incidents:

NRC Report #: 935349
Aircraft Type: Not reported
Aircraft Model: Not reported
Aircraft ID: Not reported
Aircraft Fuel Capacity: Not reported
Aircraft Fuel Capacity Units: Not reported
Aircraft Fuel on Board: Not reported
Aircraft Fuel on Board Units: Not reported
Aircraft Spot Number: Not reported
Aircraft Hanger: Not reported
Aircraft Runway Number: Not reported
Road Mile Marker: Not reported
Building ID: Not reported
Type of Fixed Object: Not reported
Power Generating Facility: U
Generating Capacity: Not reported
Type of Fuel: Not reported
NPDES: Not reported
NPDES Compliance: U
Pipeline Type: Not reported
DOT Regulated: U
Pipeline Above Ground: ABOVE
Exposed Underwater: N
Pipeline Covered: U
Railroad Hotline: Not reported
Grade Crossing: U
Location Subdivision: Not reported
Railroad Milepost: Not reported
Type Vehicle Involved: Not reported
Crossing Device Type: Not reported
Device Operational: U
DOT Crossing Number: Not reported
Brake Failure: U
Description of Tank: Not reported
Tank Above Ground: ABOVE
Transportable Container: U
Tank Regulated: U
Tank Regulated By: Not reported
Tank ID: Not reported
Capacity of Tank: Not reported
Capacity of Tank Units: Not reported
Actual Amount: Not reported
Actual Amount Units: Not reported
Platform Rig Name: Not reported
Platform Letter: Not reported
Location Area ID: Not reported

Map ID
Direction
Distance
Elevation

MAP FINDINGS

Site

Database(s)

EDR ID Number
EPA ID Number

(Continued)

2010935349

Location Block ID:	Not reported
OCSG Number:	Not reported
OCSP Number:	Not reported
State Lease Number:	Not reported
Pier Dock Number:	Not reported
Berth Slip Number:	269
Continuous Release Type:	Not reported
Initial Continuous Release No:	Not reported
Continuous Release Permit:	Not reported
Allision:	N
Type of Structure:	Not reported
Structure Name:	Not reported
Structure Operational:	U
Airbag Deployed:	U
Date Tiem Normal Service:	Not reported
Service Disruption Time:	Not reported
Service Disruption Units:	Not reported
Transit Bus Flag:	Not reported
CR Begin Date:	Not reported
CR End Date:	Not reported
CR Change Date:	Not reported
FBI Contact:	Not reported
FBI Contact Date Time:	Not reported
Sub Part C Testing Req:	XXX
Conductor Testing:	Not reported
Engineer Testing:	Not reported
Trainman Testing:	Not reported
Yard Foreman Testing:	Not reported
RCL Operator Testing:	Not reported
Brakeman Testing:	Not reported
Train Dispatcher Testing:	Not reported
Signalman Testing:	Not reported
Other Employee Testing:	Not reported
Unknown Testing:	Not reported
Passenger Handling:	Not reported
Passenger Route:	XXX
Passenger Delay:	XXX

Incident Details:

NRC Report #:	935349
Fire Involved:	N
Fire Extinguished:	U
Any Evacuations:	N
Number Evacuated:	Not reported
Who Evacuated:	Not reported
Radius of Evacuation:	Not reported
Any Injuries:	N
Number Injured:	Not reported
Number Hospitalized:	Not reported
Any Fatalities:	N
Number Fatalities:	Not reported
Any Damages:	N
Damage Amount:	Not reported
Air Corridor Closed:	N
Air Corridor Desc:	Not reported
Air Closure Time:	Not reported
Waterway Closed:	N

Map ID
Direction
Distance
Elevation

MAP FINDINGS

Site

Database(s)

EDR ID Number
EPA ID Number

(Continued)

2010935349

Waterway Desc:	Not reported
Waterway Closure Time:	Not reported
Road Closed:	N
Road Desc:	Not reported
Road Closure Time:	Not reported
Closure Direction:	Not reported
Major Artery:	N
Track Closed:	N
Track Desc:	Not reported
Track Closure Time:	Not reported
Media Interest:	NONE
Medium Desc:	WATER
Additional Medium Info:	SPARKMAN CHANNEL
Body of Water:	SPARKMAN CHANNEL
Tributary of:	Not reported
Release Secured:	U
Estimated Duration of Release:	Not reported
Release rate:	Not reported
Desc Remedial Action:	CALLER STATES CLEANUP IS ON-SITE.
State Agency on Scene:	NONE
State Agency Report Number:	NO REPORT #
Other Agency Notified:	Not reported
Weather Conditions:	PARTLY CLOUDY
Air Temperature:	69
Wind Speed:	15
Wind Direction:	Not reported
Water Supply Contaminated:	U
Sheen Size:	Not reported
Sheen Color:	OTHER
Direction of Sheen Travel:	Not reported
Sheen Odor Description:	Not reported
Wave Condition:	Not reported
Current Speed:	Not reported
Current Direction:	Not reported
Water Temperature:	Not reported
Track Close Dir:	Not reported
Empl Fatality:	Not reported
Pass Fatality:	Not reported
Community Impact:	Not reported
Wind Speed Unit:	KNTS
Employee Injuries:	Not reported
Passenger Injuries:	Not reported
Occupant Fatality:	Not reported
Current Speed Unit:	Not reported
Road Closure Units:	Not reported
Track Closure Units:	Not reported
Sheen Size Units:	Not reported
Additional Info:	SHEEN COLOR: "GREEN".
State Agency Notified:	PORT AUTHORITY
Federal Agency Notified:	USCG
nearest River Mile Marker:	Not reported
Sheen Size Length:	10
Sheen Size Length Units:	FEET
Sheen Size Width:	2
Sheen Size Width Units:	FEET
Offshore:	N
Duration Unit:	Not reported

Map ID
Direction
Distance
Elevation

MAP FINDINGS

Site

Database(s)

EDR ID Number
EPA ID Number

(Continued)

2010935349

Release Rate Unit: Not reported
Release Rate Rate: Not reported
Passengers Transferred: NO

Calls:

NRC Report #: 935349
Site ID: 2010935349
Date Time Received: 2010-03-28 12:32:08
Date Time Complete: 2010-03-28 12:39:25
Call Type: INC
Responsible Company: HOLLAND AMERICA
Responsible Org Type: PRIVATE ENTERPRISE
Responsible City: SEATTLE
Responsible State: WA
Responsible Zip: 98119
On Behalf: Not reported
Source: TELEPHONE

Vessels Detail:

Site ID: 2010935349
Vessel Name: RYNDAM
Vessel Type: OTHER
Vessel Number: Not reported
Vessel Length: Not reported
Hull Construction: Not reported
Fuel Capacity: 0
Fuel on Board: 0
Cargo Capacity: 0
Cargo on Board: 0
Is Vessel Aground: N
Flag: DENMARK
Breadth: Not reported
Draught: Not reported
Fuel Capacity Units: UNKNOWN AMOUNT
Fuel on Board Units: UNKNOWN AMOUNT
Cargo Capacity Units: UNKNOWN AMOUNT
Cargo on Board Units: UNKNOWN AMOUNT

Material Involved:

NRC Report #: 935349
Chris Code: OHY
Case Number: 000000-00-0
UN Number: Not reported
Amount of Material: 0
Unit of Measure: UNKNOWN AMOUNT
Name of Material: HYDRAULIC OIL
If Reached Water: YES
Amount in Water: 0
Unit of Measure Reach Water: UNKNOWN AMOUNT

Map ID
Direction
Distance
Elevation

MAP FINDINGS

EDR ID Number
EPA ID Number

O299 NNE 1/8-1/4 0.189 mi. 996 ft.	CHANNEL CLUB 1115 E TWIGGS ST TAMPA, FL 33602 Site 15 of 25 in cluster O	FINDS ECHO	1022967453 N/A
---	---	-----------------------------	---------------------------------

Relative: FINDS:
Higher Registry ID: 110070002686

Actual: Click Here:
13 ft.

Environmental Interest/Information System:

US National Pollutant Discharge Elimination System (NPDES) module of the Compliance Information System (ICIS) tracks surface water permits issued under the Clean Water Act. Under NPDES, all facilities that discharge pollutants from any point source into waters of the United States are required to obtain a permit. The permit will likely contain limits on what can be discharged, impose monitoring and reporting requirements, and include other provisions to ensure that the discharge does not adversely affect water quality.

[Click this hyperlink](#) while viewing on your computer to access additional FINDS: detail in the EDR Site Report.

ECHO:

Envid:	1022967453
Registry ID:	110070002686
DFR URL:	http://echo.epa.gov/detailed-facility-report?fid=110070002686
Name:	CHANNEL CLUB
Address:	1115 E TWIGGS ST
City,State,Zip:	TAMPA, FL 33602

O300 NNE 1/8-1/4 0.189 mi. 996 ft.	CHANNEL CLUB 1115 E TWIGGS ST TAMPA, FL Site 16 of 25 in cluster O	FL NPDES	S121057789 N/A
---	---	-----------------	---------------------------------

Relative: WASTEWATER:
Higher Name: CHANNEL CLUB
Actual: Address: 1115 E TWIGGS ST
13 ft. City,State,Zip: TAMPA, FL
Facility ID: FLR20BB28
Facility Type: Construction Generic Dewatering
Status: Active - Existing, permitted facility/site for which effluent, reclaimed water or wastewater residual discharge into the environment and/or monitoring is taking place.

District Office: TLST
NPDES Permitted Site: Not reported
Environmental Interest: Not reported
Owner Type: Unknown
Permit Capacity: Not reported
Party Name: James Baugnon, Manager
Company Name: Channel Club-TA, LLC
RP Address: 2100 Powers Ferry Rd, Ste 200
RP Address 2: Not reported
RP City,Stat,Zip: Atlanta GA 30339
Telephone: 7709521400
Email: jbaugnon@ecigroups.com
Issue Date: 12/02/2016
Effective Date: 12/02/2016

Map ID
Direction
Distance
Elevation

MAP FINDINGS

Site

Database(s)

EDR ID Number
EPA ID Number

CHANNEL CLUB (Continued)

S121057789

Expiration Date: 12/01/2021
DOC Description: Generic Permit
Latitude Degrees: 27
Latitude Minutes: 57
Latitude Seconds: 6.75
Longitude Degrees: 82
Longitude Minutes: 26
Longitude Seconds: 53.71
Treatment: Not reported
Decode For Fstatus: Active

**H301
ESE
1/8-1/4
0.189 mi.
1000 ft.**

**TACO BELL
303 MERIDIAN
TAMPA, FL 33614
Site 8 of 8 in cluster H**

**FL LUST U001356443
FL UST N/A**

**Relative:
Lower
Actual:
4 ft.**

LUST:
Name: TACO BELL
Address: 303 MERIDIAN
City,State,Zip: TAMPA, FL 33614
Region: STATE
Facility Id: 9201884
Facility Status: CLOSED
Facility Type: C - Fuel user/Non-retail
Facility Phone: (813)651-7800
Facility Cleanup Rank: Not reported
District: Southwest District
Lat/Long (dms): 27 56 41.8 / 82 26 55.03
Section: Not reported
Township: Not reported
Range: Not reported
Feature: Not reported
Method: UNVR
Datum: 0
Score: 10
Score Effective Date: 1997-11-04 00:00:00
Score When Ranked: Not reported
Operator: JAMMAL, NICK
Name Update: Not reported
Address Update: Not reported

Petroleum Cleanup PCT Facility Score:

Facility Cleanup Status: CMPL - COMPLETED
Contact: JOE WEGMAN
Contact Company: WEGMAN, SCHUSTER & ALEXANDER
Contact Address: 8001 N DALE MABRY HWY #101
Contact City/State/Zip: TAMPA, FL 33614
Phone: (813)933-7418
Bad Address Ind: N
State: FL
Zip: 33614
Score: 10
Score Effective Date: 1997-11-04 00:00:00
Related Party ID: 23635
Primary RP Role: ACCOUNT OWNER
RP Begin Date: 1992-07-07
RP Zip: Not reported

Map ID
Direction
Distance
Elevation

MAP FINDINGS

Site

Database(s)

EDR ID Number
EPA ID Number

TACO BELL (Continued)

U001356443

RP Extension: Not reported

Discharge Cleanup Summary:

Discharge Date: 5/15/1992
PCT Discharge Combined: Not reported
Cleanup Required: R - CLEANUP REQUIRED
Discharge Cleanup Status: NFA - NFA COMPLETE
Disch Cleanup Status Date: 3/3/1995
Cleanup Work Status: COMPLETED
Information Source: A - ABANDONED TANK RESTORATION
Other Source Description: Not reported
Eligibility Indicator: E - ELIGIBLE
Site Manager: MCKELVEY_M
Site Mgr End Date: 3/11/1999
Tank Office: PCLP29 - HILLSBOROUGH ENVIRONMENTAL PROTECTION COMMISSION

Petroleum Cleanup Program Eligibility:

Facility ID: 9201884
Discharge Date: 5/15/1992
Pct Discharge Combined With: Not reported
Cleanup Required: R - CLEANUP REQUIRED
Discharge Cleanup Status: NFA - NFA COMPLETE
Disch Cleanup Status Date: 3/3/1995
Cleanup Work Status: COMPLETED
Information Source: Not reported
Other Source Description: Not reported
Application Received Date: Not reported
Cleanup Program: A - ABANDONED TANK RESTORATION PROGRAM
Eligibility Status: Not reported
Elig Status Date: Not reported
Letter Of Intent Date: Not reported
Redetermined: Not reported
Inspection Date: Not reported
Site Manager: MCKELVEY_M
Site Mgr End Date: 3/11/1999
Tank Office: PCLP29 - HILLSBOROUGH ENVIRONMENTAL PROTECTION COMMISSION
Deductible Amount: Not reported
Deductible Paid To Date: Not reported
Co-Pay Amount: Not reported
Co-Pay Paid To Date: Not reported
Cap Amount: 0

Contaminated Media:

Discharge Date: 5/15/1992
Pct Discharge Combined With: Not reported
Cleanup Required: R - CLEANUP REQUIRED
Discharge Cleanup Status: NFA - NFA COMPLETE
Disch Cleanup Status Date: 3/3/1995
Cleanup Work Status: COMPLETED
Information Source: A - ABANDONED TANK RESTORATION
Other Source Description: Not reported
Elig Indicator: E - ELIGIBLE
Site Manager: MCKELVEY_M
Site Mgr End Date: 3/11/1999
Tank Office: PCLP29 - HILLSBOROUGH ENVIRONM
Contaminated Drinking Wells: 0
Contaminated Monitoring Well: No
Contaminated Soil: Yes

Map ID
Direction
Distance
Elevation

MAP FINDINGS

Site

Database(s)

EDR ID Number
EPA ID Number

TACO BELL (Continued)

U001356443

Contaminated Surface Water: No
Contaminated Ground Water: No
Pollutant: A - Leaded Gas
Pollutant Other Description: Not reported
Gallons Discharged: Not reported

Task Information:

District: SWD
Facility ID: 9201884
Facility Status: CLOSED
Facility Type: C - Fuel user/Non-retail -
County: HILLSBOROUGH
County ID: 29
Cleanup Eligibility Status: E
Source Effective Date: 03-03-1995
Discharge Date: 05-15-1992
Cleanup Required: R - CLEANUP REQUIRED
Discharge Cleanup Status: NFA - NFA COMPLETE
Disch Cleanup Status Date: 03-03-1995
SRC Action Type: NFA - NO FURTHER ACTION
SRC Submit Date: 02-03-1995
SRC Review Date: 02-21-1995
SRC Completion Status: A - APPROVED
SRC Issue Date: 03-03-1995
SRC Comment: Not reported
Cleanup Work Status: COMPLETED
Site Mgr: MCKELVEY_M
Site Mgr End Date: 03-11-1999
Tank Office: PCLP29 - Hillsborough County
SR Task ID: Not reported
SR Cleanup Responsible: -
SR Funding Eligibility Type: -
SR Actual Cost: Not reported
SR Completion Date: Not reported
SR Payment Date: Not reported
SR Oral Date: Not reported
SR Written Date: Not reported
SR Soil Removal: Not reported
SR Free Product Removal: Not reported
SR Soil Tonnage Removed: Not reported
SR Soil Treatment: Not reported
SR Other Treatment: Not reported
SR Alternate Proc Received Date: Not reported
SR Alternate Procedure Status: Not reported
SR Alternate Procedure Status Date: Not reported
SR Alternate Procedure Comments: Not reported
SA Task ID: 46263
SA Cleanup Responsible: -
SA Funding Eligibility Type: -
SA Actual Cost: Not reported
SA Completion Date: 02-21-1995
SA Payment Date: Not reported
RAP Task ID: 46264
RAP Cleanup Responsible ID: NA - NOT APPLICABLE
RAP Funding Eligibility Type: -
RAP Actual Cost: Not reported
RAP Completion Date: Not reported
RAP Payment Date: Not reported

Map ID
Direction
Distance
Elevation

MAP FINDINGS

Site

Database(s)

EDR ID Number
EPA ID Number

TACO BELL (Continued)

U001356443

RAP Last Order Approved: Not reported
RA Task ID: 46265
RA Cleanup Responsible: NA - NOT APPLICABLE
RA Funding Eligibility Type: -
RA Years to Complete: Not reported
RA Actual Cost: Not reported

[Click here for Florida Oculus:](#)

UST:

Facility Id: 9201884
Facility Status: CLOSED
Type Description: Fuel user/Non-retail
Facility Phone: 8136517800
Region: STATE
Positioning Method: UNVR
Lat/Long (dms): 27 56 40 / 82 26 55

Owner:

Owner Id: 23635
Owner Name: WEGMAN, SCHUSTER & ALEXANDER
Owner Address: 8001 N DALE MABRY HWY #101
Owner Address 2: Not reported
Owner City,St,Zip: TAMPA, FL 33614
Owner Contact: JOE WEGMAN
Owner Phone: 8139337418

Tank Info:

Name: TACO BELL
Address: 303 MERIDIAN
City: TAMPA
Zip: 33614
Tank Id: 1
Status: Removed
Status Date: 05/31/1992
Install Date: Not reported
Substance: Mineral acid
Content Description: Mineral Acid
Gallons: 1000
Vessel Indicator: TANK
Tank Location: UNDERGROUND
DEP Contractor: P

[Click here for Florida Oculus:](#)

**K302
NW
1/8-1/4
0.190 mi.
1002 ft.**

**COURTHOUSE SQUARE PARK
600 E KENNEDY BLVD
TAMPA, FL**

**FL RGA LUST S115170448
N/A**

Site 26 of 29 in cluster K

**Relative:
Higher**

RGA LUST:

**Actual:
15 ft.**

2012	COURTHOUSE SQUARE PARK	600 E KENNEDY BLVD
2011	COURTHOUSE SQUARE PARK	600 E KENNEDY BLVD
2010	COURTHOUSE SQUARE PARK	600 E KENNEDY BLVD
2009	COURTHOUSE SQUARE PARK	600 E KENNEDY BLVD

Map ID
Direction
Distance
Elevation

MAP FINDINGS

Site

Database(s)

EDR ID Number
EPA ID Number

COURTHOUSE SQUARE PARK (Continued)

S115170448

2008	COURTHOUSE SQUARE PARK	600 E KENNEDY BLVD
2007	COURTHOUSE SQUARE PARK	600 E KENNEDY BLVD
2006	COURTHOUSE SQUARE PARK	600 E KENNEDY BLVD
2005	COURTHOUSE SQUARE PARK	600 E KENNEDY BLVD
2004	COURTHOUSE SQUARE PARK	600 E KENNEDY BLVD
2003	COURTHOUSE SQUARE PARK	600 E KENNEDY BLVD
2002	COURTHOUSE SQUARE PARK	600 E KENNEDY BLVD
2001	COURTHOUSE SQUARE PARK	600 E KENNEDY BLVD

K303
NW
1/8-1/4
0.190 mi.
1002 ft.

COURTHOUSE SQUARE PARK
600 E KENNEDY BLVD
TAMPA, FL 33602

Site 27 of 29 in cluster K

FL LUST **U003798805**
FL UST **N/A**

Relative:
Higher

LUST:

Actual:
15 ft.

Name:	COURTHOUSE SQUARE PARK
Address:	600 E KENNEDY BLVD
City,State,Zip:	TAMPA, FL 33602
Region:	STATE
Facility Id:	9803335
Facility Status:	CLOSED
Facility Type:	X - Contamination Site
Facility Phone:	(813)272-5912
Facility Cleanup Rank:	8533
District:	Southwest District
Lat/Long (dms):	27 56 55.6178 / 82 27 19.1639
Section:	Not reported
Township:	Not reported
Range:	Not reported
Feature:	Not reported
Method:	AGPS
Datum:	Not reported
Score:	10
Score Effective Date:	2002-03-20 00:00:00
Score When Ranked:	10
Operator:	BILL HAND-EXT 3710
Name Update:	Not reported
Address Update:	2000-11-21 00:00:00
Discharge Cleanup Summary:	
Discharge Date:	11/6/2000
PCT Discharge Combined:	Not reported
Cleanup Required:	R - CLEANUP REQUIRED
Discharge Cleanup Status:	SRCR - SRCR COMPLETE
Disch Cleanup Status Date:	11/9/2016
Cleanup Work Status:	COMPLETED
Information Source:	C - CLOSURE REPORT
Other Source Description:	Not reported
Eligibility Indicator:	I - INELIGIBLE
Site Manager:	LUCE_S
Site Mgr End Date:	8/18/2016
Tank Office:	PCLP29 - HILLSBOROUGH ENVIRONMENTAL PROTECTION COMMISSION
Contaminated Media:	
Discharge Date:	11/6/2000
Pct Discharge Combined With:	Not reported
Cleanup Required:	R - CLEANUP REQUIRED
Discharge Cleanup Status:	SRCR - SRCR COMPLETE

Map ID
Direction
Distance
Elevation

MAP FINDINGS

Site

Database(s)

EDR ID Number
EPA ID Number

COURTHOUSE SQUARE PARK (Continued)

U003798805

Disch Cleanup Status Date: 11/9/2016
Cleanup Work Status: COMPLETED
Information Source: C - CLOSURE REPORT
Other Source Description: Not reported
Elig Indicator: I - INELIGIBLE
Site Manager: LUCE_S
Site Mgr End Date: 8/18/2016
Tank Office: PCLP29 - HILLSBOROUGH ENVIRONM
Contaminated Drinking Wells: Not reported
Contaminated Monitoring Well: No
Contaminated Soil: Yes
Contaminated Surface Water: No
Contaminated Ground Water: Yes
Pollutant: A - Leaded Gas
Pollutant Other Description: Not reported
Gallons Discharged: Not reported
Discharge Date: 11/6/2000
Pct Discharge Combined With: Not reported
Cleanup Required: R - CLEANUP REQUIRED
Discharge Cleanup Status: SRCR - SRCR COMPLETE
Disch Cleanup Status Date: 11/9/2016
Cleanup Work Status: COMPLETED
Information Source: C - CLOSURE REPORT
Other Source Description: Not reported
Elig Indicator: I - INELIGIBLE
Site Manager: LUCE_S
Site Mgr End Date: 8/18/2016
Tank Office: PCLP29 - HILLSBOROUGH ENVIRONM
Contaminated Drinking Wells: Not reported
Contaminated Monitoring Well: No
Contaminated Soil: Yes
Contaminated Surface Water: No
Contaminated Ground Water: Yes
Pollutant: D - Vehicular Diesel
Pollutant Other Description: Not reported
Gallons Discharged: Not reported

Task Information:

District: SWD
Facility ID: 9803335
Facility Status: CLOSED
Facility Type: X - Contamination Site -
County: HILLSBOROUGH
County ID: 29
Cleanup Eligibility Status: I
Source Effective Date: 08-18-2016
Discharge Date: 11-06-2000
Cleanup Required: R - CLEANUP REQUIRED
Discharge Cleanup Status: SRCR - SRCR COMPLETE
Disch Cleanup Status Date: 11-09-2016
SRC Action Type: SRCR - SITE REHABILITATION COMPLETION REPORT
SRC Submit Date: 06-24-2016
SRC Review Date: 06-28-2016
SRC Completion Status: A - APPROVED
SRC Issue Date: 11-09-2016
SRC Comment: Not reported
Cleanup Work Status: COMPLETED
Site Mgr: LUCE_S

Map ID
Direction
Distance
Elevation

MAP FINDINGS

Site

Database(s)

EDR ID Number
EPA ID Number

COURTHOUSE SQUARE PARK (Continued)

U003798805

Site Mgr End Date: 08-18-2016
Tank Office: PCLP29 - Hillsborough County
SR Task ID: 71135
SR Cleanup Responsible: -
SR Funding Eligibility Type: -
SR Actual Cost: Not reported
SR Completion Date: Not reported
SR Payment Date: Not reported
SR Oral Date: Not reported
SR Written Date: 09-10-2001
SR Soil Removal: Y
SR Free Product Removal: N
SR Soil Tonnage Removed: 99
SR Soil Treatment: Y
SR Other Treatment: Not reported
SR Alternate Proc Received Date: Not reported
SR Alternate Procedure Status: Not reported
SR Alternate Procedure Status Date: Not reported
SR Alternate Procedure Comments: Not reported
SA Task ID: 63196
SA Cleanup Responsible: -
SA Funding Eligibility Type: -
SA Actual Cost: Not reported
SA Completion Date: Not reported
SA Payment Date: Not reported
RAP Task ID: 75139
RAP Cleanup Responsible ID: -
RAP Funding Eligibility Type: -
RAP Actual Cost: Not reported
RAP Completion Date: 08-22-2006
RAP Payment Date: Not reported
RAP Last Order Approved: Not reported
RA Task ID: 77988
RA Cleanup Responsible: -
RA Funding Eligibility Type: -
RA Years to Complete: 0
RA Actual Cost: Not reported

Click here for Florida Oculus:

UST:

Facility Id: 9803335
Facility Status: CLOSED
Type Description: Contamination Site
Facility Phone: 8132725912
Region: STATE
Positioning Method: AGPS
Lat/Long (dms): 27 56 56 / 82 27 20

Owner Records Not Found for this facility id:

Tank Info:

Name: COURTHOUSE SQUARE PARK
Address: 600 E KENNEDY BLVD
City: TAMPA
Zip: 33602
Tank Id: 1
Status: Removed

Map ID
Direction
Distance
Elevation

MAP FINDINGS

Site

Database(s)

EDR ID Number
EPA ID Number

COURTHOUSE SQUARE PARK (Continued)

U003798805

Status Date: 10/01/2000
Install Date: Not reported
Substance: Leaded gas
Content Description: Leaded Gas
Gallons: 1000
Vessel Indicator: TANK
Tank Location: UNDERGROUND
DEP Contractor: P

Name: COURTHOUSE SQUARE PARK
Address: 600 E KENNEDY BLVD
City: TAMPA
Zip: 33602
Tank Id: 2
Status: Removed
Status Date: 10/01/2000
Install Date: Not reported
Substance: Leaded gas
Content Description: Leaded Gas
Gallons: 1000
Vessel Indicator: TANK
Tank Location: UNDERGROUND
DEP Contractor: P

Name: COURTHOUSE SQUARE PARK
Address: 600 E KENNEDY BLVD
City: TAMPA
Zip: 33602
Tank Id: 3
Status: Removed
Status Date: 10/01/2000
Install Date: Not reported
Substance: Leaded gas
Content Description: Leaded Gas
Gallons: 500
Vessel Indicator: TANK
Tank Location: UNDERGROUND
DEP Contractor: P

Name: COURTHOUSE SQUARE PARK
Address: 600 E KENNEDY BLVD
City: TAMPA
Zip: 33602
Tank Id: 4
Status: Removed
Status Date: 10/01/2000
Install Date: Not reported
Substance: Leaded gas
Content Description: Leaded Gas
Gallons: 500
Vessel Indicator: TANK
Tank Location: UNDERGROUND
DEP Contractor: P

[Click here for Florida Oculus:](#)

Map ID
Direction
Distance
Elevation

MAP FINDINGS

Site

Database(s)

EDR ID Number
EPA ID Number

T304
SE
1/8-1/4
0.191 mi.
1007 ft.
UNIVER OF S FL MORSANI COLLE OF MEDI +HEART
546 CHANNELSIDE DR
TAMPA, FL 33602
Site 1 of 30 in cluster T

FL AST **A100478483**
N/A

Relative:
Lower
Actual:
4 ft.

AST:
Name: UNIVER OF S FL MORSANI COLLE OF MEDI +HEART
Address: 546 CHANNELSIDE DR
Facility ID: 9816963
Facility Status: OPEN
Type Description: State Government
Facility Phone: 8139744036
DEP Contractor Own: C
Region: STATE
Positioning Method: Not reported
Lat/Long (dms): Not reported

Owner:
Owner Id: 22689
Owner Name: UNIV OF SOUTH FL
Owner Address: 4202 E FOWLER AVE MS - OPM 100
Owner Address 2: ATTN: STORAGE TANK REGIS
Owner City,St,Zip: TAMPA, FL 33620
Owner Contact: HOLICE CHANCEY | SARAH BAYNARD (813) 974-4595
Owner Phone: 8139747189

Tank Id: 1
Status: In service
Status Date: 04/01/2019
Install Date: 4/1/2019
Substance: Diesel-emergen generator
Content Description: Emerg Generator Diesel
Gallons: 2000
Tank Location: ABOVEGROUND

Construction:
Tank Id: 1
Construction Category: Secondary Containment
Construction Description: Double wall - tank jacket

Tank Id: 1
Construction Category: Overfill/Spill
Construction Description: Spill containment bucket

Tank Id: 1
Construction Category: Primary Construction
Construction Description: Steel

Monitoring:
Tank ID: 1
Monitoring Description: Visual inspection of ASTs

Tank ID: 1
Monitoring Description: Monitor dbl wall tank space

Piping:

Map ID
Direction
Distance
Elevation

MAP FINDINGS

Site

Database(s)

EDR ID Number
EPA ID Number

UNIVER OF S FL MORSANI COLLE OF MEDI +HEART (Continued)

A100478483

Tank ID: 1
Piping Category: Primary Construction
Piping Description: Steel/galvanized metal

[Click here for Florida Oculus:](#)

T305
SE
1/8-1/4
0.191 mi.
1007 ft.

UNIVER OF S FL MORSANI COLLE OF MEDI +HEART
546 CHANNELSIDE DR
TAMPA, FL 33602

FL Financial Assurance

S127018218
N/A

Site 2 of 30 in cluster T

Relative:
Lower

FL Financial Assurance 3:

Actual:
4 ft.

Name: UNIVER OF S FL MORSANI COLLE OF MEDI +HEART
Address: 546 CHANNELSIDE DR
City,State,Zip: TAMPA, FL 33602
Region: 3
Facility ID: 9816963
Facility Phone: 8139744036
Facility Status: OPEN
Facility Type: G
Type Description: State Government
DEP CO: C
Financial Responsibility: EXEMPT-STATE OR FEDERAL GOVERNMENT ENTITY
Insurance Company: Not reported
Effective Date: 10/17/2019
Expire Date: Not reported
Owner ID: 22689
Owner Name: UNIV OF SOUTH FL
Owner Address: 4202 E FOWLER AVE MS - OPM 100
Owner Address2: ATTN: STORAGE TANK REGIS
Owner City,St,Zip: TAMPA, FL 33620
Contact: HOLICE CHANCEY | SARAH BAYNARD (813) 974-4595
Resp Party Phone: 8139747189

U306
West
1/8-1/4
0.191 mi.
1009 ft.

TELANDERS INC
112 N FLORIDA AVE
TAMPA, FL 33602

EDR Hist Auto

1022099727
N/A

Site 1 of 38 in cluster U

Relative:
Lower

EDR Hist Auto

Actual:
4 ft.

Year: Name:
1969 TELANDERS INC
1970 TELANDERS INC

Type:
General Automotive Repair Shops
General Automotive Repair Shops

Map ID
Direction
Distance
Elevation

MAP FINDINGS

Site

Database(s)

EDR ID Number
EPA ID Number

U307
West
1/8-1/4
0.192 mi.
1013 ft.
COLLIER LAND HOLDING LTD-PARCEL
130 N FLORIDA AVE
TAMPA, FL 33602
Site 2 of 38 in cluster U

FL UST
U004053646
N/A

Relative: UST:
Lower Facility Id: 9808135
Facility Status: CLOSED
Actual: Type Description: Other Regulated Facility
4 ft. Facility Phone: 8132240403
Region: STATE
Positioning Method: Not reported
Lat/Long (dms): Not reported

Owner Records Not Found for this facility id:

Tank Info:
Name: COLLIER LAND HOLDING LTD-PARCEL
Address: 130 N FLORIDA AVE
City: TAMPA
Zip: 33602
Tank Id: 1
Status: Removed
Status Date: 04/01/2006
Install Date: Not reported
Substance: Vehicular diesel
Content Description: Vehicular Diesel
Gallons: 4000
Vessel Indicator: TANK
Tank Location: UNDERGROUND
DEP Contractor: P

[Click here for Florida Oculus:](#)

L308
North
1/8-1/4
0.192 mi.
1016 ft.
HCPUD/EASTLAKE-EASTLAKE INTERCONNECT
925 E TWIGGS ST
TAMPA, FL 33602
Site 6 of 33 in cluster L

FINDS
1026242914
N/A

Relative: FINDS:
Higher Registry ID: 110047442530
Actual: Click Here:
18 ft.

Environmental Interest/Information System:
WATER TREATMENT PLANT

[Click this hyperlink](#) while viewing on your computer to access
additional FINDS: detail in the EDR Site Report.

Map ID
Direction
Distance
Elevation

MAP FINDINGS

EDR ID Number
EPA ID Number

	Site	Database(s)	
L309 North 1/8-1/4 0.192 mi. 1016 ft.	HCPUD/NORTHWEST UTILITIES-TAMPA HILLSBOROUGH INTER 925 E TWIGGS ST TAMPA, FL 33602 Site 7 of 33 in cluster L	FINDS	1026235982 N/A
Relative: Higher	FINDS: Registry ID: 110046855391		
Actual: 18 ft.	Click Here: Environmental Interest/Information System: WATER TREATMENT PLANT Click this hyperlink while viewing on your computer to access additional FINDS: detail in the EDR Site Report.		
L310 North 1/8-1/4 0.192 mi. 1016 ft.	HCPUD/CYPRESS COVE SUBDIVISION-CYPRESS COVE SUB PL 925 E TWIGGS ST TAMPA, FL 33602 Site 8 of 33 in cluster L	FINDS	1026242895 N/A
Relative: Higher	FINDS: Registry ID: 110047440621		
Actual: 18 ft.	Click Here: Environmental Interest/Information System: WATER TREATMENT PLANT Click this hyperlink while viewing on your computer to access additional FINDS: detail in the EDR Site Report.		
L311 North 1/8-1/4 0.192 mi. 1016 ft.	HCPUD/SOUTH-CENTRAL-RIVERVIEW REPUMP 925 E TWIGGS ST TAMPA, FL 33602 Site 9 of 33 in cluster L	FINDS	1026238028 N/A
Relative: Higher	FINDS: Registry ID: 110047001837		
Actual: 18 ft.	Click Here: Environmental Interest/Information System: WATER TREATMENT PLANT Click this hyperlink while viewing on your computer to access additional FINDS: detail in the EDR Site Report.		
L312 North 1/8-1/4 0.192 mi. 1016 ft.	HCPUD/PEBBLE CREEK SUBDIVISION-BOOSTER STATION PLA 925 E TWIGGS ST TAMPA, FL 33602 Site 10 of 33 in cluster L	FINDS	1026238633 N/A
Relative: Higher	FINDS: Registry ID: 110047052504		
Actual: 18 ft.			

Map ID
Direction
Distance
Elevation

MAP FINDINGS

Site

Database(s)

EDR ID Number
EPA ID Number

HCPUD/PEBBLE CREEK SUBDIVISION-BOOSTER STATION PLANT (Continued)

1026238633

Click Here:

Environmental Interest/Information System:
WATER TREATMENT PLANT

[Click this hyperlink](#) while viewing on your computer to access
additional FINDS: detail in the EDR Site Report.

L313
North
1/8-1/4
0.192 mi.
1016 ft.

HCPUD/SOUTH-CENTRAL-HIGHVIEW WTP
925 E TWIGGS ST
TAMPA, FL 33602
Site 11 of 33 in cluster L

FINDS 1026238031
N/A

Relative:
Higher

FINDS:
Registry ID: 110047001891

Actual:
18 ft.

Click Here:

Environmental Interest/Information System:
WATER TREATMENT PLANT

[Click this hyperlink](#) while viewing on your computer to access
additional FINDS: detail in the EDR Site Report.

L314
North
1/8-1/4
0.192 mi.
1016 ft.

HCPUD/OAKVIEW ESTATES-PLANT CITY UTILITY CONS
925 E TWIGGS ST
TAMPA, FL 33602
Site 12 of 33 in cluster L

FINDS 1026238630
N/A

Relative:
Higher

FINDS:
Registry ID: 110047052274

Actual:
18 ft.

Click Here:

Environmental Interest/Information System:
WATER TREATMENT PLANT

[Click this hyperlink](#) while viewing on your computer to access
additional FINDS: detail in the EDR Site Report.

L315
North
1/8-1/4
0.192 mi.
1016 ft.

HCPUD/NORTHWEST UTILITIES-LAKE PARK PLANT
925 E TWIGGS ST
TAMPA, FL 33602
Site 13 of 33 in cluster L

FINDS 1026235980
N/A

Relative:
Higher

FINDS:
Registry ID: 110046855355

Actual:
18 ft.

Click Here:

Environmental Interest/Information System:
WATER TREATMENT PLANT

[Click this hyperlink](#) while viewing on your computer to access
additional FINDS: detail in the EDR Site Report.

Map ID
Direction
Distance
Elevation

MAP FINDINGS

	Site	Database(s)	EDR ID Number EPA ID Number
L316 North 1/8-1/4 0.192 mi. 1016 ft.	HCPUD/SOUTH-CENTRAL-THONOTOSASSA WATER MAIN EXT. 925 E TWIGGS ST TAMPA, FL 33602 Site 14 of 33 in cluster L	FINDS	1026238030 N/A
Relative: Higher	FINDS: Registry ID: 110047001864		
Actual: 18 ft.	Click Here: Environmental Interest/Information System: WATER TREATMENT PLANT Click this hyperlink while viewing on your computer to access additional FINDS: detail in the EDR Site Report.		
L317 North 1/8-1/4 0.192 mi. 1016 ft.	HCPUD/FAIRVIEW MHP-CITY OF TAMPA 925 E TWIGGS ST TAMPA, FL 33602 Site 15 of 33 in cluster L	FINDS	1026237279 N/A
Relative: Higher	FINDS: Registry ID: 110046954060		
Actual: 18 ft.	Click Here: Environmental Interest/Information System: WATER TREATMENT PLANT Click this hyperlink while viewing on your computer to access additional FINDS: detail in the EDR Site Report.		
L318 North 1/8-1/4 0.192 mi. 1016 ft.	HCPUD/SOUTH-CENTRAL-LITHIA WATER TREATMENT PLANT 925 E TWIGGS ST TAMPA, FL 33602 Site 16 of 33 in cluster L	FINDS	1026238026 N/A
Relative: Higher	FINDS: Registry ID: 110047001819		
Actual: 18 ft.	Click Here: Environmental Interest/Information System: WATER TREATMENT PLANT Click this hyperlink while viewing on your computer to access additional FINDS: detail in the EDR Site Report.		
L319 North 1/8-1/4 0.192 mi. 1016 ft.	HCPUD/NORTHWEST UTILITIES-3409 LATANIA PLANT # 925 E TWIGGS ST TAMPA, FL 33602 Site 17 of 33 in cluster L	FINDS	1026242887 N/A
Relative: Higher	FINDS: Registry ID: 110047439928		
Actual: 18 ft.			

Map ID
Direction
Distance
Elevation

MAP FINDINGS

Site

Database(s)

EDR ID Number
EPA ID Number

HCPUD/NORTHWEST UTILITIES-3409 LATANIA PLANT # (Continued)

1026242887

Click Here:

Environmental Interest/Information System:
WATER TREATMENT PLANT

[Click this hyperlink](#) while viewing on your computer to access
additional FINDS: detail in the EDR Site Report.

L320
North
1/8-1/4
0.192 mi.
1016 ft.

HCPUD/NORTHWEST UTILITIES-CHELSEA DUPLEXES PLANT #
925 E TWIGGS ST
TAMPA, FL 33602
Site 18 of 33 in cluster L

FINDS 1026242884
N/A

Relative:
Higher

FINDS:
Registry ID: 110047439633

Actual:
18 ft.

Click Here:

Environmental Interest/Information System:
WATER TREATMENT PLANT

[Click this hyperlink](#) while viewing on your computer to access
additional FINDS: detail in the EDR Site Report.

L321
North
1/8-1/4
0.192 mi.
1016 ft.

HCPUD/SEABOARD UTILITIES-SEABOARD WTP
925 E TWIGGS ST
TAMPA, FL 33602
Site 19 of 33 in cluster L

FINDS 1026235977
N/A

Relative:
Higher

FINDS:
Registry ID: 110046854944

Actual:
18 ft.

Click Here:

Environmental Interest/Information System:
WATER TREATMENT PLANT

[Click this hyperlink](#) while viewing on your computer to access
additional FINDS: detail in the EDR Site Report.

L322
North
1/8-1/4
0.192 mi.
1016 ft.

CRYSTAL LAKE MANORS-CRYSTAL LAKE PLANT 1
925 E TWIGGS ST
TAMPA, FL 33602
Site 20 of 33 in cluster L

FINDS 1026243440
N/A

Relative:
Higher

FINDS:
Registry ID: 110047494225

Actual:
18 ft.

Click Here:

Environmental Interest/Information System:
WATER TREATMENT PLANT

[Click this hyperlink](#) while viewing on your computer to access
additional FINDS: detail in the EDR Site Report.

Map ID
Direction
Distance
Elevation

MAP FINDINGS

	Site	Database(s)	EDR ID Number EPA ID Number
L323 North 1/8-1/4 0.192 mi. 1016 ft.	HCPUD/NORTHWEST UTILITIES-11501 LIPSEY PLANT # 3 925 E TWIGGS ST TAMPA, FL 33602 Site 21 of 33 in cluster L Relative: Higher Actual: 18 ft.	FINDS	1026242888 N/A
	FINDS: Registry ID: 110047439964 Click Here: Environmental Interest/Information System: WATER TREATMENT PLANT Click this hyperlink while viewing on your computer to access additional FINDS: detail in the EDR Site Report.		
L324 North 1/8-1/4 0.192 mi. 1016 ft.	HCPUD/CALM HARBOR SUBDIVISION-CALM HARBOR PLANT 925 E TWIGGS ST TAMPA, FL 33602 Site 22 of 33 in cluster L Relative: Higher Actual: 18 ft.	FINDS	1026291900 N/A
	FINDS: Registry ID: 110050597715 Click Here: Environmental Interest/Information System: WATER TREATMENT PLANT Click this hyperlink while viewing on your computer to access additional FINDS: detail in the EDR Site Report.		
L325 North 1/8-1/4 0.192 mi. 1016 ft.	HCPUD/NORTHWEST UTILITIES-300 MCFARLAND PLANT # 925 E TWIGGS ST TAMPA, FL 33602 Site 23 of 33 in cluster L Relative: Higher Actual: 18 ft.	FINDS	1026242886 N/A
	FINDS: Registry ID: 110047439848 Click Here: Environmental Interest/Information System: WATER TREATMENT PLANT Click this hyperlink while viewing on your computer to access additional FINDS: detail in the EDR Site Report.		
L326 North 1/8-1/4 0.192 mi. 1016 ft.	HCPUD/HERSHEL HEIGHTS-CITY OF TAMPA 925 E TWIGGS ST TAMPA, FL 33602 Site 24 of 33 in cluster L Relative: Higher Actual: 18 ft.	FINDS	1026238351 N/A
	FINDS: Registry ID: 110047030280		

Map ID
Direction
Distance
Elevation

MAP FINDINGS

Site

Database(s)

EDR ID Number
EPA ID Number

HCPUD/HERSHEL HEIGHTS-CITY OF TAMPA (Continued)

1026238351

Click Here:

Environmental Interest/Information System:
WATER TREATMENT PLANT

[Click this hyperlink](#) while viewing on your computer to access
additional FINDS: detail in the EDR Site Report.

L327
North
1/8-1/4
0.192 mi.
1016 ft.

HCPUD/SOUTH-CENTRAL-BLOOMINGDALE REPUMP STATION
925 E TWIGGS ST
TAMPA, FL 33602
Site 25 of 33 in cluster L

FINDS 1026238024
N/A

Relative:
Higher

FINDS:
Registry ID: 110047001748

Actual:
18 ft.

Click Here:

Environmental Interest/Information System:
WATER TREATMENT PLANT

[Click this hyperlink](#) while viewing on your computer to access
additional FINDS: detail in the EDR Site Report.

L328
North
1/8-1/4
0.192 mi.
1016 ft.

HCPUD/NORTHWEST UTILITIES-11501 LIPSEY PLANT # 3
925 E TWIGGS ST
TAMPA, FL 33602
Site 26 of 33 in cluster L

FINDS 1026238458
N/A

Relative:
Higher

FINDS:
Registry ID: 110047037256

Actual:
18 ft.

Click Here:

Environmental Interest/Information System:
WATER TREATMENT PLANT

[Click this hyperlink](#) while viewing on your computer to access
additional FINDS: detail in the EDR Site Report.

L329
North
1/8-1/4
0.192 mi.
1016 ft.

HCPUD/NORTHWEST UTILITIES-FAWN RIDGE WATER TREATME
925 E TWIGGS ST
TAMPA, FL 33602
Site 27 of 33 in cluster L

FINDS 1026235981
N/A

Relative:
Higher

FINDS:
Registry ID: 110046855373

Actual:
18 ft.

Click Here:

Environmental Interest/Information System:
WATER TREATMENT PLANT

[Click this hyperlink](#) while viewing on your computer to access
additional FINDS: detail in the EDR Site Report.

Map ID
Direction
Distance
Elevation

MAP FINDINGS

	Site	Database(s)	EDR ID Number EPA ID Number
L330 North 1/8-1/4 0.192 mi. 1016 ft.	SUN CITY UTILITES-SUN CITY UTILITIES PLANT 925 E TWIGGS ST TAMPA, FL 33602 Site 28 of 33 in cluster L Relative: FINDS: Higher Registry ID: 110046837401 Actual: Click Here: 18 ft. Environmental Interest/Information System: WATER TREATMENT PLANT Click this hyperlink while viewing on your computer to access additional FINDS: detail in the EDR Site Report.	FINDS	1026235725 N/A
L331 North 1/8-1/4 0.192 mi. 1016 ft.	HCPUD/NORTHWEST UTILITIES-3409 LATANIA PLANT # 2 925 E TWIGGS ST TAMPA, FL 33602 Site 29 of 33 in cluster L Relative: FINDS: Higher Registry ID: 110047037096 Actual: Click Here: 18 ft. Environmental Interest/Information System: WATER TREATMENT PLANT Click this hyperlink while viewing on your computer to access additional FINDS: detail in the EDR Site Report.	FINDS	1026238457 N/A
L332 North 1/8-1/4 0.192 mi. 1016 ft.	HCPUD/SAN REMO SUBDIVISION-SAN REMO SUBDIVISION PL 925 E TWIGGS ST TAMPA, FL 33602 Site 30 of 33 in cluster L Relative: FINDS: Higher Registry ID: 110047526968 Actual: Click Here: 18 ft. Environmental Interest/Information System: WATER TREATMENT PLANT Click this hyperlink while viewing on your computer to access additional FINDS: detail in the EDR Site Report.	FINDS	1026243743 N/A
L333 North 1/8-1/4 0.192 mi. 1016 ft.	HCPUD/SOUTH-CENTRAL-CENTRAL HILLSBOROUGH WATER PLT 925 E TWIGGS ST TAMPA, FL 33602 Site 31 of 33 in cluster L Relative: FINDS: Higher Registry ID: 110047001917 Actual: 18 ft.	FINDS	1026238033 N/A

Map ID
Direction
Distance
Elevation

MAP FINDINGS

Site

Database(s)

EDR ID Number
EPA ID Number

HCPUD/SOUTH-CENTRAL-CENTRAL HILLSBOROUGH WATER PLT (Continued)

1026238033

Click Here:

Environmental Interest/Information System:
WATER TREATMENT PLANT

[Click this hyperlink](#) while viewing on your computer to access
additional FINDS: detail in the EDR Site Report.

L334
North
1/8-1/4
0.192 mi.
1016 ft.

HCPUD/NORTHWEST UTILITIES-300 MCFARLAND PLANT # 1
925 E TWIGGS ST
TAMPA, FL 33602
Site 32 of 33 in cluster L

FINDS 1026235983
N/A

Relative:
Higher

FINDS:
Registry ID: 110046855435

Actual:
18 ft.

Click Here:
Environmental Interest/Information System:
WATER TREATMENT PLANT

[Click this hyperlink](#) while viewing on your computer to access
additional FINDS: detail in the EDR Site Report.

M335
WNW
1/8-1/4
0.193 mi.
1018 ft.

FERMAN CHEVROLET CO
401 E WASHINGTON ST
TAMPA, FL
Site 15 of 30 in cluster M

EDR Hist Auto 1009105355
N/A

Relative:
Lower

EDR Hist Auto

Actual:
5 ft.

Year:	Name:	Type:
1955	FERMAN OLDSMOBILE CO	AUTOMOBILE REPAIRING
1959	FERMAN OLDSMOBILE CO	AUTOMOBILE REPAIRING
1974	FERMAN CHEVROLET CO	AUTOMOBILE REPAIRING

O336
NNE
1/8-1/4
0.194 mi.
1024 ft.

CHAPPELL WM H
1013 TWIGGS
TAMPA, FL
Site 17 of 25 in cluster O

EDR Hist Auto 1009104177
N/A

Relative:
Higher

EDR Hist Auto

Actual:
16 ft.

Year:	Name:	Type:
1939	CHAPPELL WM H	GASOLINE AND OIL SERVICE STATIONS
1944	CHAPPELL WM H	GASOLINE AND OIL SERVICE STATION
1949	CHAPPELL WM H	GASOLINE AND OIL SERVICE STATIONS
1955	CHAPPELL WM H	GASOLINE SERVICE STATIONS
1959	CHAPPELL WM H	GASOLINE STATIONS

Map ID
Direction
Distance
Elevation

MAP FINDINGS

EDR ID Number
EPA ID Number

P337 **TOWERS OF CHANNELSIDE** **FINDS** **1008384784**
ESE **A 2.94 AC (+/-) SITE LOCATED I** **ECHO** **N/A**
1/8-1/4 **TAMPA, FL 33602**
0.200 mi.
1057 ft. **Site 12 of 13 in cluster P**

Relative: FINDS:
Lower Registry ID: 110022457795

Actual:
4 ft. Click Here:

Environmental Interest/Information System:

US National Pollutant Discharge Elimination System (NPDES) module of the Compliance Information System (ICIS) tracks surface water permits issued under the Clean Water Act. Under NPDES, all facilities that discharge pollutants from any point source into waters of the United States are required to obtain a permit. The permit will likely contain limits on what can be discharged, impose monitoring and reporting requirements, and include other provisions to ensure that the discharge does not adversely affect water quality.

Florida Environmental System Today Application (FIESTA) Data Maintenance (FDM) system maintains entity, environmental interest and affiliation data for the State of Florida.

[Click this hyperlink](#) while viewing on your computer to access additional FINDS: detail in the EDR Site Report.

ECHO:
Envid: 1008384784
Registry ID: 110022457795
DFR URL: <http://echo.epa.gov/detailed-facility-report?fid=110022457795>
Name: TOWERS OF CHANNELSIDE
Address: A 2.94 AC (+/-) SITE LOCATED I
City,State,Zip: TAMPA, FL 33602

K338 **HILLSBOROUGH COUNTY COURTHOUSE** **FL UST** **U003909026**
NNW **419 N PIERCE ST** **FL AST** **N/A**
1/8-1/4 **TAMPA, FL 33602** **FL Financial Assurance**
0.201 mi.
1063 ft. **Site 28 of 29 in cluster K**

Relative: UST:
Higher Facility Id: 9805627
Facility Status: OPEN
Type Description: County Government
Facility Phone: 8132677450
Region: STATE
Positioning Method: Not reported
Lat/Long (dms): Not reported

Owner:
Owner Id: 30029
Owner Name: HILLSBOROUGH CNTY-FACILITIES MGMT DIV
Owner Address: PO BOX 1110
Owner Address 2: Not reported
Owner City,St,Zip: TAMPA, FL 33601
Owner Contact: DONALD HARWIG, DIR
Owner Phone: 8132762530

Tank Info:
Name: HILLSBOROUGH COUNTY COURTHOUSE

Map ID
Direction
Distance
Elevation

MAP FINDINGS

Site

Database(s)

EDR ID Number
EPA ID Number

HILLSBOROUGH COUNTY COURTHOUSE (Continued)

U003909026

Address: 419 N PIERCE ST
City: TAMPA
Zip: 33602
Tank Id: 1
Status: Closed in place
Status Date: 02/01/2004
Install Date: 6/1/1952
Substance: Diesel-emergen generator
Content Description: Emerg Generator Diesel
Gallons: 500
Vessel Indicator: TANK
Tank Location: UNDERGROUND
DEP Contractor: C

[Click here for Florida Oculus:](#)

AST:

Name: HILLSBOROUGH COUNTY COURTHOUSE
Address: 419 N PIERCE ST
Facility ID: 9805627
Facility Status: OPEN
Type Description: County Government
Facility Phone: 8132677450
DEP Contractor Own: C
Region: STATE
Positioning Method: Not reported
Lat/Long (dms): Not reported

Owner:

Owner Id: 30029
Owner Name: HILLSBOROUGH CNTY-FACILITIES MGMT DIV
Owner Address: PO BOX 1110
Owner Address 2: Not reported
Owner City,St,Zip: TAMPA, FL 33601
Owner Contact: DONALD HARWIG, DIR
Owner Phone: 8132762530

Tank Id: 4
Status: In service
Status Date: 02/01/2004
Install Date: 2/1/2004
Substance: Diesel-emergen generator
Content Description: Emerg Generator Diesel
Gallons: 1000
Tank Location: ABOVEGROUND

Construction:

Tank Id: 4
Construction Category: Primary Construction
Construction Description: Steel

Tank Id: 4
Construction Category: Secondary Containment
Construction Description: Double wall - tank jacket

Map ID
Direction
Distance
Elevation

MAP FINDINGS

Site

Database(s)

EDR ID Number
EPA ID Number

HILLSBOROUGH COUNTY COURTHOUSE (Continued)

U003909026

Piping:

Tank ID: 4
Piping Category: Miscellaneous Attributes
Piping Description: Abv, no soil contact

Tank ID: 4
Piping Category: Primary Construction
Piping Description: Steel/galvanized metal

[Click here for Florida Oculus:](#)

FL Financial Assurance 3:

Name: HILLSBOROUGH COUNTY COURTHOUSE
Address: 419 N PIERCE ST
City,State,Zip: TAMPA, FL 33602
Region: 3
Facility ID: 9805627
Facility Phone: 8132677450
Facility Status: OPEN
Facility Type: I
Type Description: County Government
DEP CO: C
Financial Responsibility: INSURANCE
Insurance Company: ILLINOIS UNION
Effective Date: 10/01/2008
Expire Date: 10/01/2011
Owner ID: 30029
Owner Name: HILLSBOROUGH CNTY-FACILITIES MGMT DIV
Owner Address: PO BOX 1110
Owner Address2: Not reported
Owner City,St,Zip: TAMPA, FL 33601
Contact: DONALD HARWIG, DIR
Resp Party Phone: 8132762530

Name: HILLSBOROUGH COUNTY COURTHOUSE
Address: 419 N PIERCE ST
City,State,Zip: TAMPA, FL 33602
Region: 3
Facility ID: 9805627
Facility Phone: 8132677450
Facility Status: OPEN
Facility Type: I
Type Description: County Government
DEP CO: C
Financial Responsibility: INSURANCE
Insurance Company: ILLINOIS UNION
Effective Date: 10/01/2011
Expire Date: 10/01/2014
Owner ID: 30029
Owner Name: HILLSBOROUGH CNTY-FACILITIES MGMT DIV
Owner Address: PO BOX 1110
Owner Address2: Not reported
Owner City,St,Zip: TAMPA, FL 33601
Contact: DONALD HARWIG, DIR
Resp Party Phone: 8132762530

Map ID
Direction
Distance
Elevation

MAP FINDINGS

Site

Database(s)

EDR ID Number
EPA ID Number

HILLSBOROUGH COUNTY COURTHOUSE (Continued)

U003909026

Name: HILLSBOROUGH COUNTY COURTHOUSE
Address: 419 N PIERCE ST
City,State,Zip: TAMPA, FL 33602
Region: 3
Facility ID: 9805627
Facility Phone: 8132677450
Facility Status: OPEN
Facility Type: I
Type Description: County Government
DEP CO: C
Financial Responsibility: INSURANCE
Insurance Company: ILLINOIS UNION
Effective Date: 10/01/2014
Expire Date: 10/01/2017
Owner ID: 30029
Owner Name: HILLSBOROUGH CNTY-FACILITIES MGMT DIV
Owner Address: PO BOX 1110
Owner Address2: Not reported
Owner City,St,Zip: TAMPA, FL 33601
Contact: DONALD HARWIG, DIR
Resp Party Phone: 8132762530

Name: HILLSBOROUGH COUNTY COURTHOUSE
Address: 419 N PIERCE ST
City,State,Zip: TAMPA, FL 33602
Region: 3
Facility ID: 9805627
Facility Phone: 8132677450
Facility Status: OPEN
Facility Type: I
Type Description: County Government
DEP CO: C
Financial Responsibility: INSURANCE
Insurance Company: ILLINOIS UNION
Effective Date: 10/01/2014
Expire Date: 10/01/2018
Owner ID: 30029
Owner Name: HILLSBOROUGH CNTY-FACILITIES MGMT DIV
Owner Address: PO BOX 1110
Owner Address2: Not reported
Owner City,St,Zip: TAMPA, FL 33601
Contact: DONALD HARWIG, DIR
Resp Party Phone: 8132762530

Name: HILLSBOROUGH COUNTY COURTHOUSE
Address: 419 N PIERCE ST
City,State,Zip: TAMPA, FL 33602
Region: 3
Facility ID: 9805627
Facility Phone: 8132677450
Facility Status: OPEN
Facility Type: I
Type Description: County Government
DEP CO: C
Financial Responsibility: SELF-INSURANCE - LETTER FROM CHIEF FINANCIAL OFFIC
Insurance Company: Not reported
Effective Date: 10/01/2008

Map ID
Direction
Distance
Elevation

MAP FINDINGS

Site

Database(s)

EDR ID Number
EPA ID Number

HILLSBOROUGH COUNTY COURTHOUSE (Continued)

U003909026

Expire Date: 09/30/2009
Owner ID: 30029
Owner Name: HILLSBOROUGH CNTY-FACILITIES MGMT DIV
Owner Address: PO BOX 1110
Owner Address2: Not reported
Owner City,St,Zip: TAMPA, FL 33601
Contact: DONALD HARWIG, DIR
Resp Party Phone: 8132762530

L339
North
1/8-1/4
0.202 mi.
1067 ft.

NEBRASKA AVENUE / TWIGGS STREET
TAMPA, FL

FL SPILLS S105189584
N/A

Site 33 of 33 in cluster L

Relative:
Higher

SPILLS:

Actual:
18 ft.

Name: Not reported
Address: NEBRASKA AVENUE / TWIGGS STREET
City,State,Zip: TAMPA, FL
OHMIT Incident Number: 9239
Incident Legacy: 00-4I-0278
On-Scene Response: Yes
Criminal Indicator: No
Hurricane Indicator: No
Incident Date: 04/12/2000
Incident Status: Closed
Incident Report Date: Not reported

V340
NW
1/8-1/4
0.203 mi.
1070 ft.

CUMMINS SOUTHEASTERN POWER, INC.
501 E. KENNEDY BOULEVARD
TAMPA, FL 33601

PRP 1026585817
N/A

Site 1 of 38 in cluster V

Relative:
Higher

PRP:

Actual:
8 ft.

Name: CUMMINS SOUTHEASTERN POWER, INC.
Address: 501 E. KENNEDY BOULEVARD
City,State,Zip: TAMPA, FL 33601
Superfund EPAID: FLD004091807
Superfund Name: PEAK OIL CO./BAY DRUM CO.
Superfund Address: S.R. 574
Superfund City,State,Zip: TAMPA, FL 33619
NPL Status: Currently on the Final NPL
NPL Status Short Name: Not reported
Data Type: SETTLEMENT DATE
Action Date: 7/18/1995
Settlement Code: AC-2
Settlement: ADM ORDR

Map ID
Direction
Distance
Elevation

MAP FINDINGS

Site

Database(s)

EDR ID Number
EPA ID Number

V341
NW
1/8-1/4
0.203 mi.
1070 ft.
J.W. CONNER & SONS, INC.
501 EAST KENNEDY BOULEVARD, SUITE 1700
TAMPA, FL 33602
Site 2 of 38 in cluster V

PRP **1026606681**
N/A

Relative:
Higher
Actual:
8 ft.

PRP:
Name: J.W. CONNER & SONS, INC.
Address: 501 EAST KENNEDY BOULEVARD, SUITE 1700
City,State,Zip: TAMPA, FL 33602
Superfund EPAID: FLD004091807
Superfund Name: PEAK OIL CO./BAY DRUM CO.
Superfund Address: S.R. 574
Superfund City,State,Zip: TAMPA, FL 33619
NPL Status: Currently on the Final NPL
NPL Status Short Name: Not reported
Data Type: SETTLEMENT DATE
Action Date: 7/18/1995
Settlement Code: AC-2
Settlement: ADM ORDR

V342
NW
1/8-1/4
0.203 mi.
1070 ft.
BMO HARRIS PLAZA
501 E. KENNEDY BLVD
TAMPA, FL 33602
Site 3 of 38 in cluster V

FL AST **S115595171**
FL ASBESTOS **N/A**
FL TIER 2

Relative:
Higher
Actual:
8 ft.

AST:
Name: VERIZON-TMPAFL
Address: 501 E KENNEDY BLVD
Facility ID: 9818258
Facility Status: OPEN
Type Description: Fuel user/Non-retail
Facility Phone: 4698864483
DEP Contractor Own: P
Region: STATE
Positioning Method: Not reported
Lat/Long (dms): Not reported

Owner:
Owner Id: 47254
Owner Name: VERIZON GLOBAL NETWORKS
Owner Address: 400 INTERNATIONAL PKWY
Owner Address 2: ATTN: STORAGE TANK REGIS
Owner City,St,Zip: RICHARDSON, TX 75081
Owner Contact: DAVID LELAND
Owner Phone: 4698864483

Tank Id: Not reported
Status: In service
Status Date: 11/01/2020
Install Date: 10/1/2020
Substance: Diesel-emergen generator
Content Description: Emerg Generator Diesel
Gallons: 660
Tank Location: ABOVEGROUND

Map ID
Direction
Distance
Elevation

MAP FINDINGS

Site

Database(s)

EDR ID Number
EPA ID Number

BMO HARRIS PLAZA (Continued)

S115595171

[Click here for Florida Oculus:](#)

ASBESTOS:

Name:	BMO HARRIS PLAZA
Address:	501 E. KENNEDY BLVD
City,State,Zip:	TAMPA, FL 33602
Facility ID:	AS05710493
Notification ID:	86566
Notification Type:	ORIGINAL
Project Type:	DEMOLITION
Notification Status:	REVIEWED
Site Name:	ELEVATOR FLOORS 14019
Ordered Demolition?:	N
Annual Notification:	Not reported
Owner Name:	SCIP LLC
Contractor Name:	STANDARD DEMOLITION CORPORATION
Start Date:	02/18/2016
Finish Date:	06/01/2016
Cementitious RACM:	Not reported
Cementitious SF:	Not reported
Floor RACM:	Not reported
Floor SF:	Not reported
Pipe RACM:	Not reported
Pipe SF:	Not reported
CF RACM:	Not reported
Roof RACM:	Not reported
Roof SF:	Not reported
Surface Mat RACM:	Not reported
Surface Mat SF:	Not reported
Waste Disposal Site:	ENTERPRISE LF & RECYC (FKA SID LARKIN & SON, INC.)
Waste Disposal Address:	41111 ENTERPRISE ROAD
Waste Disposal City:	DADE CITY
Waste Disposal State:	FL
Waste Disposal Zip:	33525
Transporter Name:	Not reported
Contractor is Transporter:	Y
Waste Disp ID:	87895
Waste Disp Source:	W
Transporter Address:	Not reported
Transporter City:	Not reported
Transporter State:	FL
Transporter Zip:	Not reported
Date Receive:	Not reported

TIER 2:

Name:	MCI- TMPAFL (VZB- FLTMPAFL)
Address:	501 E KENNEDY BLVD
City,State,Zip:	TAMPA, FL 33602
Year:	2019
Facility Id:	6632499
Active Date:	Not reported
Inactive Date:	Not reported
Sale Pending:	Not reported
Original Date:	Not reported

Map ID
Direction
Distance
Elevation

MAP FINDINGS

Site

Database(s)

EDR ID Number
EPA ID Number

BMO HARRIS PLAZA (Continued)

S115595171

PLOT Source: Not reported
Latitude: Not reported
Longitude: Not reported
LEPC District: Not reported
Counties: Not reported
SERC: Not reported
Program Level: Not reported
PRIME: Not reported
SIC Code: Not reported
SIC Code 2: Not reported
NAICS Code: 517311
Last Modified Date: 01/11/2020
First Submit Date: 01/11/2020
Data Submitted By: Susan Calderon , EPCRA Program Project Manager
Company Name: MCI- TMPAFL (VZB- FLTMPAFL)
Comments: Not reported

Contact:

Contact ID: Not reported
Year: 2019
Facility Id: 6632499
Contact Type: Owner / Operator
Contact Name: Susan Calderon
Contact Title: Not reported
Contact Phone: 800-386-9639
Contact 24Hr Phone: Not reported
Contact Telephone 2: 908-559-4600
Contact Telephone 3: Not reported
Contact Telephone 4: Not reported
Contact Telephone 5: Not reported
Contact Telephone 6: Not reported
Contact Email: susan.calderon@verizon.com

Name: MCI- TMPAFL (VZB- FLTMPAFL)
Address: 501 E KENNEDY BLVD
City,State,Zip: TAMPA, FL 33602

Year: 2018
Facility Id: 6376937
Active Date: Not reported
Inactive Date: Not reported
Sale Pending: Not reported
Original Date: Not reported
PLOT Source: Not reported
Latitude: Not reported
Longitude: Not reported
LEPC District: Not reported
Counties: Not reported
SERC: Not reported
Program Level: Not reported
PRIME: Not reported
SIC Code: Not reported
SIC Code 2: Not reported
NAICS Code: 517311
Last Modified Date: 01/25/2019
First Submit Date: 01/25/2019

Map ID
Direction
Distance
Elevation

MAP FINDINGS

Site

Database(s)

EDR ID Number
EPA ID Number

BMO HARRIS PLAZA (Continued)

S115595171

Data Submitted By: William Irwin
Company Name: MCI dba Verizon Business
Comments: Not reported

Contact:

Contact ID: Not reported
Year: 2018
Facility Id: 6376937
Contact Type: Owner / Operator
Contact Name: William Irwin
Contact Title: Not reported
Contact Phone: 800-386-9639
Contact 24Hr Phone: Not reported
Contact Telephone 2: 978-688-3028
Contact Telephone 3: Not reported
Contact Telephone 4: Not reported
Contact Telephone 5: Not reported
Contact Telephone 6: Not reported
Contact Email: b.irwin@verizon.com

Name: MCI- TMPAFL (VZB- FLTMPAFL)
Address: 501 E KENNEDY BLVD
City,State,Zip: TAMPA, FL 33602

Year: 2017
Facility Id: 6063884
Active Date: Not reported
Inactive Date: Not reported
Sale Pending: Not reported
Original Date: Not reported
PLOT Source: Not reported
Latitude: Not reported
Longitude: Not reported
LEPC District: Not reported
Counties: Not reported
SERC: Not reported
Program Level: Not reported
PRIME: Not reported
SIC Code: 4813
SIC Code 2: Not reported
NAICS Code: 517311
Last Modified Date: 01/03/2018
First Submit Date: 01/03/2018
Data Submitted By: William Irwin - Manager, Global EH&S Compliance
Company Name: MCI dba Verizon Business
Comments: Not reported

Contact:

Contact ID: Not reported
Year: 2017
Facility Id: 6063884
Contact Type: Emergency Contact
Contact Name: Luis Abad
Contact Title: Not reported
Contact Phone: 800-386-9639
Contact 24Hr Phone: Not reported

Map ID
Direction
Distance
Elevation

MAP FINDINGS

Site

Database(s)

EDR ID Number
EPA ID Number

BMO HARRIS PLAZA (Continued)

S115595171

Contact Telephone 2: 954/283-2940
Contact Telephone 3: 800-386-9639
Contact Telephone 4: 800-386-9639
Contact Telephone 5: 800-386-9639
Contact Telephone 6: 978-688-3028
Contact Email: luis.abad@verizon.com

Name: MCI- TMPAFL (VZB- FLTMPAFL)
Address: 501 E KENNEDY BLVD
City,State,Zip: TAMPA, FL 33602

Year: 2016
Facility Id: 5810915
Active Date: Not reported
Inactive Date: Not reported
Sale Pending: Not reported
Original Date: Not reported
PLOT Source: Not reported
Latitude: Not reported
Longitude: Not reported
LEPC District: Not reported
Counties: Not reported
SERC: Not reported
Program Level: Not reported
PRIME: Not reported
SIC Code: 4813
SIC Code 2: Not reported
NAICS Code: 517110
Last Modified Date: 01/09/2017
First Submit Date: 01/09/2017
Data Submitted By: William Irwin - Manager, Global EH&S Compliance
Company Name: MCI dba Verizon Business
Comments: Not reported

Contact:
Contact ID: Not reported
Year: 2016
Facility Id: 5810915
Contact Type: Emergency Contact
Contact Name: Compliance Service Center
Contact Title: Not reported
Contact Phone: 800-386-9639
Contact 24Hr Phone: Not reported
Contact Telephone 2: 800-386-9639
Contact Telephone 3: 800-386-9639
Contact Telephone 4: 800-386-9639
Contact Telephone 5: 800-386-9639
Contact Telephone 6: 978-688-3028
Contact Email: b.irwin@verizon.com

Name: MCI- TMPAFL (VZB- FLTMPAFL)
Address: 501 E KENNEDY BLVD
City,State,Zip: TAMPA, FL 33602

Map ID
Direction
Distance
Elevation

MAP FINDINGS

Site

Database(s)

EDR ID Number
EPA ID Number

BMO HARRIS PLAZA (Continued)

S115595171

Year: 2015
Facility Id: 5383530
Active Date: Not reported
Inactive Date: Not reported
Sale Pending: Not reported
Original Date: Not reported
PLOT Source: Not reported
Latitude: 27.94857
Longitude: -82.45613
LEPC District: Not reported
Counties: Not reported
SERC: Not reported
Program Level: Not reported
PRIME: Not reported
SIC Code: 4813
SIC Code 2: Not reported
NAICS Code: 517110
Last Modified Date: 01/27/2016
First Submit Date: 01/27/2016
Data Submitted By: William Irwin - Manager, Global EH&S Compliance
Company Name: MCI dba Verizon Business
Comments: Not reported

Contact:
Contact ID: Not reported
Year: 2015
Facility Id: 5383530
Contact Type: Emergency Contact
Contact Name: Compliance Service Center
Contact Title: Not reported
Contact Phone: 800-386-9639
Contact 24Hr Phone: Not reported
Contact Telephone 2: 800-386-9639
Contact Telephone 3: 800-386-9639
Contact Telephone 4: 800-386-9639
Contact Telephone 5: 800-386-9639
Contact Telephone 6: 978-688-3028
Contact Email: b.irwin@verizon.com

Name: MCI- TMPAFL (VZB- FLTMPAFL)
Address: 501 E KENNEDY BLVD
City,State,Zip: TAMPA, FL 33602

Year: 2014
Facility Id: 4981108
Active Date: Not reported
Inactive Date: Not reported
Sale Pending: Not reported
Original Date: Not reported
PLOT Source: Not reported
Latitude: 27.94857
Longitude: -82.45613
LEPC District: Not reported
Counties: Not reported
SERC: Not reported
Program Level: Not reported

Map ID
Direction
Distance
Elevation

MAP FINDINGS

Site

Database(s)

EDR ID Number
EPA ID Number

BMO HARRIS PLAZA (Continued)

S115595171

PRIME: Not reported
SIC Code: 4813
SIC Code 2: Not reported
NAICS Code: 517110
Last Modified Date: 06/22/2015
First Submit Date: 01/08/2015
Data Submitted By: Jason Weller - Manager, Global EH&S Compliance
Company Name: MCI dba Verizon Business
Comments: Not reported

Contact:

Contact ID: Not reported
Year: 2014
Facility Id: 4981108
Contact Type: Emergency Contact
Contact Name: Dean P Fogo
Contact Title: Not reported
Contact Phone: 800-386-9639
Contact 24Hr Phone: Not reported
Contact Telephone 2: 727/443-9528
Contact Telephone 3: Not reported
Contact Telephone 4: Not reported
Contact Telephone 5: Not reported
Contact Telephone 6: Not reported
Contact Email: dean.fogo@one.verizon.com

Name: MCI- TMPAFL (VZB- FLTMPAFL)
Address: 501 E KENNEDY BLVD
City,State,Zip: TAMPA, FL 336025237

Year: 2013
Facility Id: 4513318
Active Date: Not reported
Inactive Date: Not reported
Sale Pending: Not reported
Original Date: Not reported
PLOT Source: Not reported
Latitude: 27.94857
Longitude: -82.45613
LEPC District: Not reported
Counties: Not reported
SERC: Not reported
Program Level: Not reported
PRIME: Not reported
SIC Code: 4813
SIC Code 2: Not reported
NAICS Code: 517110
Last Modified Date: 01/30/2014
First Submit Date: 01/30/2014
Data Submitted By: Jason Weller - Manager, Global EH&S Compliance
Company Name: MCI dba Verizon Business
Comments: Not reported

Contact:

Contact ID: Not reported
Year: 2013

Map ID
Direction
Distance
Elevation

MAP FINDINGS

Site

Database(s)

EDR ID Number
EPA ID Number

BMO HARRIS PLAZA (Continued)

S115595171

Facility Id: 4513318
Contact Type: Emergency Contact
Contact Name: Dean P Fogo
Contact Title: Not reported
Contact Phone: 727/443-9528
Contact 24Hr Phone: Not reported
Contact Telephone 2: 800-386-9639
Contact Telephone 3: Not reported
Contact Telephone 4: Not reported
Contact Telephone 5: Not reported
Contact Telephone 6: Not reported
Contact Email: dean.fogo@verizon.com

Name: MCI- TMPAFL (FLTMPAFL)
Address: 501 E KENNEDY BLVD
City,State,Zip: TAMPA, FL 336025237

Year: 2012
Facility Id: 4037046
Active Date: Not reported
Inactive Date: Not reported
Sale Pending: Not reported
Original Date: Not reported
PLOT Source: Not reported
Latitude: 27.948036
Longitude: -82.45567199999999
LEPC District: Not reported
Counties: Not reported
SERC: Not reported
Program Level: Not reported
PRIME: Not reported
SIC Code: 4813
SIC Code 2: Not reported
NAICS Code: 517110
Last Modified Date: 01/28/2013
First Submit Date: 01/28/2013
Data Submitted By: Jason Weller - Manager, Global EH&S Compliance
Company Name: MCI dba Verizon Business
Comments: Not reported

Contact:
Contact ID: Not reported
Year: 2012
Facility Id: 4037046
Contact Type: Owner / Operator
Contact Name: Jason Weller
Contact Title: Not reported
Contact Phone: 972/729-5143
Contact 24Hr Phone: Not reported
Contact Telephone 2: 800-386-9639
Contact Telephone 3: Not reported
Contact Telephone 4: Not reported
Contact Telephone 5: Not reported
Contact Telephone 6: Not reported
Contact Email: jason.weller@verizon.com

Map ID
Direction
Distance
Elevation

MAP FINDINGS

Site

Database(s)

EDR ID Number
EPA ID Number

BMO HARRIS PLAZA (Continued)

S115595171

Contact ID: Not reported
Year: 2012
Facility Id: 4037046
Contact Type: Emergency Contact
Contact Name: Jason Weller
Contact Title: Not reported
Contact Phone: 800-386-9639
Contact 24Hr Phone: Not reported
Contact Telephone 2: 800-386-9639
Contact Telephone 3: Not reported
Contact Telephone 4: Not reported
Contact Telephone 5: Not reported
Contact Telephone 6: Not reported
Contact Email: jason.weller@verizon.com

Contact ID: Not reported
Year: 2012
Facility Id: 4037046
Contact Type: Emergency Contact
Contact Name: Robert Mckenzie
Contact Title: Not reported
Contact Phone: 800-386-9639
Contact 24Hr Phone: Not reported
Contact Telephone 2: 813/262-1924
Contact Telephone 3: Not reported
Contact Telephone 4: Not reported
Contact Telephone 5: Not reported
Contact Telephone 6: Not reported
Contact Email: robert.j.mckenzie@verizon.com

V343
NW
1/8-1/4
0.203 mi.
1070 ft.

MCI - TMPAFL
501 EAST KENNEDY BOULEVARD - SUITE 801
TAMPA, FL 33602
Site 4 of 38 in cluster V

FL TIER 2 S109000767
N/A

Relative:
Higher

TIER 2:

Actual:
8 ft.

Name: MCI - TMPAFL
Address: 501 EAST KENNEDY BOULEVARD - SUITE 801
City,State,Zip: TAMPA, FL 33602

Year: 2011
Facility Id: 3986955
Active Date: Not reported
Inactive Date: Not reported
Sale Pending: Not reported
Original Date: Not reported
PLOT Source: Not reported
Latitude: 27.94827
Longitude: -82.456280
LEPC District: Not reported
Counties: Not reported
SERC: Not reported
Program Level: Not reported
PRIME: Not reported

Map ID
Direction
Distance
Elevation

MAP FINDINGS

Site

Database(s)

EDR ID Number
EPA ID Number

MCI - TMPAFL (Continued)

S109000767

SIC Code: Not reported
SIC Code 2: Not reported
NAICS Code: Not reported
Last Modified Date: 11/12/2012
First Submit Date: 11/09/2012
Data Submitted By: Florida Division of Emergency Management
Company Name: VERIZON BUSINESS
Comments: Not reported

Contact:

Contact ID: Not reported
Year: 2011
Facility Id: 3986955
Contact Type: Tier II Emergency Contact
Contact Name: Robert McKenzie
Contact Title: Not reported
Contact Phone: 813-262-1924
Contact 24Hr Phone: Not reported
Contact Telephone 2: Not reported
Contact Telephone 3: Not reported
Contact Telephone 4: Not reported
Contact Telephone 5: Not reported
Contact Telephone 6: Not reported
Contact Email: robert.j.mckenzie@verizonbusiness.com

Contact ID: Not reported
Year: 2011
Facility Id: 3986955
Contact Type: Tier II Emergency 24 Hour Contact
Contact Name: COMPLIANCE CENTER
Contact Title: Not reported
Contact Phone: 800-386-9639
Contact 24Hr Phone: Not reported
Contact Telephone 2: Not reported
Contact Telephone 3: Not reported
Contact Telephone 4: Not reported
Contact Telephone 5: Not reported
Contact Telephone 6: Not reported
Contact Email: Not reported

Contact ID: Not reported
Year: 2011
Facility Id: 3986955
Contact Type: Tier II Secondary 24 Hour Contact
Contact Name: Robert McKenzie
Contact Title: Not reported
Contact Phone: 813-262-1924
Contact 24Hr Phone: Not reported
Contact Telephone 2: Not reported
Contact Telephone 3: Not reported
Contact Telephone 4: Not reported
Contact Telephone 5: Not reported
Contact Telephone 6: Not reported
Contact Email: robert.j.mckenzie@verizonbusiness.com

Contact ID: Not reported
Year: 2011
Facility Id: 3986955

Map ID
Direction
Distance
Elevation

MAP FINDINGS

Site

Database(s)

EDR ID Number
EPA ID Number

MCI - TMPAFL (Continued)

S109000767

Contact Type: Tier II Secondary Contact
Contact Name: Robert McKenzie
Contact Title: Not reported
Contact Phone: 813-262-1924
Contact 24Hr Phone: Not reported
Contact Telephone 2: Not reported
Contact Telephone 3: Not reported
Contact Telephone 4: Not reported
Contact Telephone 5: Not reported
Contact Telephone 6: Not reported
Contact Email: robert.j.mckenzie@verizonbusiness.com

Contact ID: Not reported
Year: 2011
Facility Id: 3986955
Contact Type: Additional Contact
Contact Name: JASON WELLER
Contact Title: Not reported
Contact Phone: 800-386-9639
Contact 24Hr Phone: Not reported
Contact Telephone 2: Not reported
Contact Telephone 3: Not reported
Contact Telephone 4: Not reported
Contact Telephone 5: Not reported
Contact Telephone 6: Not reported
Contact Email: Jason.Weller@verizon.com

Name: MCI - TMPAFL
Address: 501 EAST KENNEDY BOULEVARD - SUITE 801
City,State,Zip: TAMPA, FL 33602-

Year: 2010
Facility Id: Not reported
Active Date: Not reported
Inactive Date: Not reported
Sale Pending: Not reported
Original Date: Not reported
PLOT Source: Not reported
Latitude: 27.94827
Longitude: -82.46
LEPC District: Not reported
Counties: Not reported
SERC: Not reported
Program Level: Not reported
PRIME: Not reported
SIC Code: Not reported
SIC Code 2: Not reported
NAICS Code: Not reported
Last Modified Date: Not reported
First Submit Date: Not reported
Data Submitted By: Not reported
Company Name: Not reported
Comments: Not reported

Chemical Code: 7664939

Map ID
Direction
Distance
Elevation

MAP FINDINGS

Site

Database(s)

EDR ID Number
EPA ID Number

MCI - TMPAFL (Continued)

S109000767

Chemical Name: Sulfuric acid
Chemical State: LIQUID SOLUTION
Location Name: Entire Facility
Container Code: R
Pressure Code: 1
Temperature Code: 4
Average Quantity: 994
Maximum Quantity: 994
Days On Site: 365

Name: MCI - TMPAFL
Address: 501 EAST KENNEDY BOULEVARD - SUITE 801
City,State,Zip: TAMPA, FL 33602-

Year: 2010
Facility Id: Not reported
Active Date: Not reported
Inactive Date: Not reported
Sale Pending: Not reported
Original Date: Not reported
PLOT Source: Not reported
Latitude: 27.94827
Longitude: -82.46
LEPC District: Not reported
Counties: Not reported
SERC: Not reported
Program Level: Not reported
PRIME: Not reported
SIC Code: Not reported
SIC Code 2: Not reported
NAICS Code: Not reported
Last Modified Date: Not reported
First Submit Date: Not reported
Data Submitted By: Not reported
Company Name: Not reported
Comments: Not reported

Chemical Code: Batteries
Chemical Name: Batteries, lead/acid
Chemical State: SOLID
Location Name: Entire Facility
Container Code: R
Pressure Code: 1
Temperature Code: 4
Average Quantity: 16632
Maximum Quantity: 16632
Days On Site: 365

Name: MCI - TMPAFL
Address: 501 EAST KENNEDY BOULEVARD - SUITE 801
City,State,Zip: TAMPA, FL 33602
Year: Not reported
Facility Id: Not reported
Active Date: 01/01/1980
Inactive Date: Not reported
Sale Pending: False
Original Date: Not reported

Map ID
Direction
Distance
Elevation

MAP FINDINGS

Site

Database(s)

EDR ID Number
EPA ID Number

MCI - TMPAFL (Continued)

S109000767

PLOT Source: GPS
Latitude: 27.948270
Longitude: -82.456280
LEPC District: 8
Counties: Pinellas,Pasco,Manatee,Hillsborough,
SERC: 4960
Program Level: 0
PRIME: 4958
SIC Code: 4813
SIC Code 2: Not reported
NAICS Code: 51331

Other Chemical Data:

Report Year: 1995
Tier 2 Report ID: 20646
Chemical ID: 51566
CAS Number: 7664939
Chemical Name: SULFURIC ACID [HYDROGEN SULFATE] (AEROSOL FORM ONLY)
Chemical Date: 1/2/1972
Average Amount: 2
Maximum Amount: 667
Location ID: 187148
Chemical State: LIQUID
Mixture: False
Mixture Percent: 100.00
Containter: CONV
Pressure: CONV
Temperature: CONV
Average Amount: 2
Maximum Amount: 667
Days on Site: 365
Site Plan: False
Site Plan Document: Not reported
Private Location: False
Location: Not reported

Report Year: 2007
Tier 2 Report ID: 101350
Chemical ID: 279046
CAS Number: 7664939
Chemical Name: Sulfuric acid
Chemical Date: 1/28/2008
Average Amount: 2
Maximum Amount: 994
Location ID: 466127
Chemical State: Liquid
Mixture: True
Mixture Percent: .00
Containter: R - OTHER
Pressure: 1 - AMBIENT PRESSURE
Temperature: 4 - AMBIENT TEMPERATURE
Average Amount: 2
Maximum Amount: 994
Days on Site: 365
Site Plan: False
Site Plan Document: Not reported
Private Location: False

Map ID
Direction
Distance
Elevation

MAP FINDINGS

Site

Database(s)

EDR ID Number
EPA ID Number

MCI - TMPAFL (Continued)

S109000767

Location: INTERIOR BATTERY ROOM

Report Year: 2006
Tier 2 Report ID: 95823
Chemical ID: 250435
CAS Number: 7664939
Chemical Name: Sulfuric acid
Chemical Date: 1/23/2007
Average Amount: 2
Maximum Amount: 994
Location ID: 429682
Chemical State: Liquid
Mixture: True
Mixture Percent: .00
Container: R - OTHER
Pressure: 1 - AMBIENT PRESSURE
Temperature: 4 - AMBIENT TEMPERATURE
Average Amount: 2
Maximum Amount: 994
Days on Site: 365
Site Plan: False
Site Plan Document: Not reported
Private Location: False
Location: INTERIOR BATTERY ROOM (40% VOL.)

Report Year: 2005
Tier 2 Report ID: 92037
Chemical ID: 226799
CAS Number: 7664939
Chemical Name: Sulfuric acid
Chemical Date: 2/16/2006
Average Amount: 2
Maximum Amount: 994
Location ID: 398177
Chemical State: Liquid
Mixture: True
Mixture Percent: .00
Container: R - OTHER
Pressure: 1 - AMBIENT PRESSURE
Temperature: 4 - AMBIENT TEMPERATURE
Average Amount: 2
Maximum Amount: 994
Days on Site: 365
Site Plan: False
Site Plan Document: Not reported
Private Location: False
Location: INTERIOR BATTERY ROOM

Report Year: 2004
Tier 2 Report ID: 88970
Chemical ID: 221192
CAS Number: 7664939
Chemical Name: Sulfuric acid
Chemical Date: 10/19/2005

Map ID
Direction
Distance
Elevation

MAP FINDINGS

Site

Database(s)

EDR ID Number
EPA ID Number

MCI - TMPAFL (Continued)

S109000767

Average Amount: 3
Maximum Amount: 994
Location ID: 391500
Chemical State: Liquid Solution
Mixture: True
Mixture Percent: .00
Containter: R - OTHER
Pressure: 1 - AMBIENT PRESSURE
Temperature: 4 - AMBIENT TEMPERATURE
Average Amount: 3
Maximum Amount: 994
Days on Site: 365
Site Plan: False
Site Plan Document: Not reported
Private Location: False
Location: INTERIOR BATTERY ROOM

Report Year: 2003
Tier 2 Report ID: 84123
Chemical ID: 182061
CAS Number: 7664939
Chemical Name: Sulfuric acid
Chemical Date: 1/2/1972
Average Amount: 3
Maximum Amount: 1989
Location ID: 340209
Chemical State: LIQUID SOLUTION
Mixture: True
Mixture Percent: .00
Containter: R - OTHER
Pressure: 1 - AMBIENT PRESSURE
Temperature: 4 - AMBIENT TEMPERATURE
Average Amount: 3
Maximum Amount: 1989
Days on Site: 365
Site Plan: False
Site Plan Document: Not reported
Private Location: False
Location: INTERIOR BATTERY ROOM

Report Year: 2002
Tier 2 Report ID: 81368
Chemical ID: 164886
CAS Number: 7664939
Chemical Name: Sulfuric acid
Chemical Date: 1/2/1972
Average Amount: 3
Maximum Amount: 1989
Location ID: 320068
Chemical State: Liquid
Mixture: True
Mixture Percent: .00
Containter: R - OTHER
Pressure: 1 - AMBIENT PRESSURE
Temperature: 4 - AMBIENT TEMPERATURE

Map ID
Direction
Distance
Elevation

MAP FINDINGS

Site

Database(s)

EDR ID Number
EPA ID Number

MCI - TMPAFL (Continued)

S109000767

Average Amount: 3
Maximum Amount: 1989
Days on Site: 365
Site Plan: False
Site Plan Document: Not reported
Private Location: False
Location: INTERIOR BATTERY ROOM

Report Year: 2001
Tier 2 Report ID: 73392
Chemical ID: 139489
CAS Number: 7664939
Chemical Name: Sulfuric acid
Chemical Date: 1/2/1972
Average Amount: 3
Maximum Amount: 1989
Location ID: 288735
Chemical State: Liquid Solution
Mixture: True
Mixture Percent: .00
Container: R - OTHER
Pressure: 1 - AMBIENT PRESSURE
Temperature: 4 - AMBIENT TEMPERATURE
Average Amount: 3
Maximum Amount: 1989
Days on Site: 365
Site Plan: False
Site Plan Document: Not reported
Private Location: False
Location: INTERIOR BATTERY ROOM

Report Year: 1996
Tier 2 Report ID: 29166
Chemical ID: 139488
CAS Number: 7664939
Chemical Name: Sulfuric acid
Chemical Date: 1/2/1972
Average Amount: 2
Maximum Amount: 667
Location ID: 202497
Chemical State: LIQUID
Mixture: False
Mixture Percent: 100.00
Container: CONV
Pressure: CONV
Temperature: CONV
Average Amount: 2
Maximum Amount: 667
Days on Site: 365
Site Plan: False
Site Plan Document: Not reported
Private Location: False
Location: Not reported

Map ID
Direction
Distance
Elevation

MAP FINDINGS

Site

Database(s)

EDR ID Number
EPA ID Number

MCI - TMPAFL (Continued)

S109000767

Report Year: 1993
Tier 2 Report ID: 3918
Chemical ID: 139487
CAS Number: 7664939
Chemical Name: Sulfuric acid
Chemical Date: 1/2/1972
Average Amount: 2
Maximum Amount: 667
Location ID: 157769
Chemical State: LIQUID
Mixture: False
Mixture Percent: 100.00
Containter: CONV
Pressure: CONV
Temperature: CONV
Average Amount: 2
Maximum Amount: 667
Days on Site: 365
Site Plan: False
Site Plan Document: Not reported
Private Location: False
Location: Not reported

Report Year: 2000
Tier 2 Report ID: 64349
Chemical ID: 139486
CAS Number: 7664939
Chemical Name: Sulfuric acid
Chemical Date: 1/2/1972
Average Amount: 2
Maximum Amount: 994
Location ID: 269961
Chemical State: LIQUID
Mixture: False
Mixture Percent: 100.00
Containter: CONV
Pressure: CONV
Temperature: CONV
Average Amount: 2
Maximum Amount: 994
Days on Site: 365
Site Plan: False
Site Plan Document: Not reported
Private Location: False
Location: Not reported

Report Year: 1999
Tier 2 Report ID: 55257
Chemical ID: 139485
CAS Number: 7664939
Chemical Name: Sulfuric acid
Chemical Date: 1/2/1972
Average Amount: 2
Maximum Amount: 995
Location ID: 251745

Map ID
Direction
Distance
Elevation

MAP FINDINGS

Site

Database(s)

EDR ID Number
EPA ID Number

MCI - TMPAFL (Continued)

S109000767

Chemical State: LIQUID
Mixture: False
Mixture Percent: 100.00
Containter: CONV
Pressure: CONV
Temperature: CONV
Average Amount: 2
Maximum Amount: 995
Days on Site: 365
Site Plan: False
Site Plan Document: Not reported
Private Location: False
Location: Not reported

Report Year: 1994
Tier 2 Report ID: 12173
Chemical ID: 139484
CAS Number: 7664939
Chemical Name: Sulfuric acid
Chemical Date: 1/2/1972
Average Amount: 2
Maximum Amount: 667
Location ID: 171942
Chemical State: LIQUID
Mixture: False
Mixture Percent: 100.00
Containter: CONV
Pressure: CONV
Temperature: CONV
Average Amount: 2
Maximum Amount: 667
Days on Site: 365
Site Plan: False
Site Plan Document: Not reported
Private Location: False
Location: Not reported

Company Info:

Company Name: MCI
Company Address: 2400 NORTH GLENNVILLE DRIVE
Company City,St,Zip: RICHARDSON, TX 75082-
Company Phone: 972-729-5441
Company Fax: 972-729-5870
Company Email: david.leland@mci.com
FEI Number: 132745892
Comany Contact Name: DAVID LELAND
Cmpny Contact Phone: 972-729-6754
Reduced Fees: False
Exempt Fees: False
Electronic Filing: True
Employee: Not reported
Comments: 04/22/2009 - PER DIVISION OF CORPORATIONS WEBSITE, FEI NUMBER 132745892 BELONGS TO VERIZON BUSINESS NETWORK SERVICES. FEI NUMBER 470751768 BELONGS TO MCI COMMUNICATIONS SERVICES, INC. BOTH ARE LISTED AS ACTIVE, WITH THE SAME PRINCIPAL AND MAILING ADDRESSES. - AB

Map ID
Direction
Distance
Elevation

MAP FINDINGS

EDR ID Number
EPA ID Number

Q344 **YALE TIRE & BATTERY SERVICE**
NE **1227 E MADISON ST**
1/8-1/4 **TAMPA, FL 33602**
0.205 mi.
1083 ft. **Site 7 of 21 in cluster Q**

RCRA-SQG **1000502870**
FINDS **FLD984230417**
ECHO

Relative:
Higher

Actual:
9 ft.

RCRA-SQG:
Date Form Received by Agency: 1992-03-10 00:00:00.0
Handler Name: YALE TIRE & BATTERY SERVICE
Handler Address: 1227 E MADISON ST
Handler City,State,Zip: TAMPA, FL 33602-3634
EPA ID: FLD984230417
Contact Name: ROBERT ARNOLD
Contact Address: E MADISON ST
Contact City,State,Zip: TAMPA, FL 33602-3634
Contact Telephone: 813-229-0043
Contact Fax: Not reported
Contact Email: Not reported
Contact Title: OWNER
EPA Region: 04
Land Type: Private
Federal Waste Generator Description: Small Quantity Generator
Non-Notifier: Not reported
Biennial Report Cycle: Not reported
Accessibility: Not reported
Active Site Indicator: Handler Activities
State District Owner: FL
State District: SW
Mailing Address: E MADISON ST
Mailing City,State,Zip: TAMPA, FL 33602-3634
Owner Name: ROBERT ARNOLD
Owner Type: Private
Operator Name: Not reported
Operator Type: Not reported
Short-Term Generator Activity: No
Importer Activity: No
Mixed Waste Generator: No
Transporter Activity: No
Transfer Facility Activity: No
Recycler Activity with Storage: No
Small Quantity On-Site Burner Exemption: No
Smelting Melting and Refining Furnace Exemption: No
Underground Injection Control: No
Off-Site Waste Receipt: No
Universal Waste Indicator: No
Universal Waste Destination Facility: No
Federal Universal Waste: No
Active Site Fed-Reg Treatment Storage and Disposal Facility: Not reported
Active Site Converter Treatment storage and Disposal Facility: Not reported
Active Site State-Reg Treatment Storage and Disposal Facility: Not reported
Active Site State-Reg Handler: ---
Federal Facility Indicator: Not reported
Hazardous Secondary Material Indicator: NN
Sub-Part K Indicator: Not reported
Commercial TSD Indicator: No
Treatment Storage and Disposal Type: Not reported
2018 GPRA Permit Baseline: Not on the Baseline
2018 GPRA Renewals Baseline: Not on the Baseline
Permit Renewals Workload Universe: Not reported

Map ID
Direction
Distance
Elevation

MAP FINDINGS

Site

Database(s)

EDR ID Number
EPA ID Number

YALE TIRE & BATTERY SERVICE (Continued)

1000502870

Permit Workload Universe:	Not reported
Permit Progress Universe:	Not reported
Post-Closure Workload Universe:	Not reported
Closure Workload Universe:	Not reported
202 GPRA Corrective Action Baseline:	No
Corrective Action Workload Universe:	No
Subject to Corrective Action Universe:	No
Non-TSDFs Where RCRA CA has Been Imposed Universe:	No
TSDFs Potentially Subject to CA Under 3004 (u)/(v) Universe:	No
TSDFs Only Subject to CA under Discretionary Auth Universe:	No
Corrective Action Priority Ranking:	No NCAPS ranking
Environmental Control Indicator:	No
Institutional Control Indicator:	No
Human Exposure Controls Indicator:	N/A
Groundwater Controls Indicator:	N/A
Operating TSDF Universe:	Not reported
Full Enforcement Universe:	Not reported
Significant Non-Complier Universe:	No
Unaddressed Significant Non-Complier Universe:	No
Addressed Significant Non-Complier Universe:	No
Significant Non-Complier With a Compliance Schedule Universe:	No
Financial Assurance Required:	Not reported
Handler Date of Last Change:	2011-06-23 16:56:54.0
Recognized Trader-Importer:	No
Recognized Trader-Exporter:	No
Importer of Spent Lead Acid Batteries:	No
Exporter of Spent Lead Acid Batteries:	No
Recycler Activity Without Storage:	Not reported
Manifest Broker:	Not reported
Sub-Part P Indicator:	No

Hazardous Waste Summary:

Waste Code:	D001
Waste Description:	IGNITABLE WASTE

Waste Code:	F001
Waste Description:	THE FOLLOWING SPENT HALOGENATED SOLVENTS USED IN DEGREASING: TETRACHLOROETHYLENE, TRICHLORETHYLENE, METHYLENE CHLORIDE, 1,1,1-TRICHLOROETHANE, CARBON TETRACHLORIDE AND CHLORINATED FLUOROCARBONS; ALL SPENT SOLVENT MIXTURES/BLENDS USED IN DEGREASING CONTAINING, BEFORE USE, A TOTAL OF TEN PERCENT OR MORE (BY VOLUME) OF ONE OR MORE OF THE ABOVE HALOGENATED SOLVENTS OR THOSE SOLVENTS LISTED IN F002, F004, AND F005; AND STILL BOTTOMS FROM THE RECOVERY OF THESE SPENT SOLVENTS AND SPENT SOLVENT MIXTURES.

Handler - Owner Operator:

Owner/Operator Indicator:	Owner
Owner/Operator Name:	ROBERT ARNOLD
Legal Status:	Private
Date Became Current:	1996-10-18 00:00:00.
Date Ended Current:	Not reported
Owner/Operator Address:	1227 E MADISON ST
Owner/Operator City,State,Zip:	TAMPA, FL 33602-3634
Owner/Operator Telephone:	Not reported
Owner/Operator Telephone Ext:	Not reported

Map ID
Direction
Distance
Elevation

MAP FINDINGS

Site

Database(s)

EDR ID Number
EPA ID Number

YALE TIRE & BATTERY SERVICE (Continued)

1000502870

Owner/Operator Fax:	Not reported
Owner/Operator Email:	Not reported
Owner/Operator Indicator:	Owner
Owner/Operator Name:	ARNOLD ROBERT
Legal Status:	Private
Date Became Current:	1996-10-18 00:00:00.
Date Ended Current:	Not reported
Owner/Operator Address:	1227 E MADISON ST
Owner/Operator City,State,Zip:	TAMPA, FL 33602-3634
Owner/Operator Telephone:	Not reported
Owner/Operator Telephone Ext:	Not reported
Owner/Operator Fax:	Not reported
Owner/Operator Email:	Not reported

Historic Generators:

Receive Date:	1992-03-10 00:00:00.0
Handler Name:	YALE TIRE & BATTERY SERVICE
Federal Waste Generator Description:	Small Quantity Generator
State District Owner:	FL
Large Quantity Handler of Universal Waste:	No
Recognized Trader Importer:	No
Recognized Trader Exporter:	No
Spent Lead Acid Battery Importer:	No
Spent Lead Acid Battery Exporter:	No
Current Record:	Yes
Non Storage Recycler Activity:	Not reported
Electronic Manifest Broker:	Not reported

List of NAICS Codes and Descriptions:

NAICS Codes:	No NAICS Codes Found
--------------	----------------------

Facility Has Received Notices of Violations:

Violations:	No Violations Found
-------------	---------------------

Evaluation Action Summary:

Evaluations:	No Evaluations Found
--------------	----------------------

FINDS:

Registry ID:	110005614558
--------------	--------------

[Click Here:](#)

Environmental Interest/Information System:

RCRAInfo is a national information system that supports the Resource Conservation and Recovery Act (RCRA) program through the tracking of events and activities related to facilities that generate, transport, and treat, store, or dispose of hazardous waste. RCRAInfo allows RCRA program staff to track the notification, permit, compliance, and corrective action activities required under RCRA.

Florida Environmental System Today Application (FIESTA) Data Maintenance (FDM) system maintains entity, environmental interest and affiliation data for the State of Florida.

Map ID
Direction
Distance
Elevation

MAP FINDINGS

Site

Database(s)

EDR ID Number
EPA ID Number

YALE TIRE & BATTERY SERVICE (Continued)

1000502870

[Click this hyperlink](#) while viewing on your computer to access additional FINDS: detail in the EDR Site Report.

ECHO:

Envid: 1000502870
Registry ID: 110005614558
DFR URL: <http://echo.epa.gov/detailed-facility-report?fid=110005614558>
Name: YALE TIRE & BATTERY SERVICE
Address: 1227 E MADISON ST
City,State,Zip: TAMPA, FL 33602

Q345 **AUTO BODY SUPPLY, INC.**
NE **1227 E. MADISON STREET**
1/8-1/4 **TAMPA, FL 33602**
0.205 mi.
1083 ft. **Site 8 of 21 in cluster Q**

PRP **1026570109**
N/A

Relative:
Higher
Actual:
9 ft.

PRP:
Name: AUTO BODY SUPPLY, INC.
Address: 1227 E. MADISON STREET
City,State,Zip: TAMPA, FL 33602
Superfund EPAID: FLD088783865
Superfund Name: BAY DRUM
Superfund Address: SR 574
Superfund City,State,Zip: TAMPA, FL 33619
NPL Status: Site is Part of NPL Site
NPL Status Short Name: Not reported
Data Type: GENERAL NOTICE
Action Date: 2/25/1991
Settlement Code: NJ-1
Settlement: Not Ltrs

Q346 **MORRIS K E ALIGNMENT SERVICE**
NE **1227 MADISON**
1/8-1/4 **TAMPA, FL**
0.205 mi.
1083 ft. **Site 9 of 21 in cluster Q**

EDR Hist Auto **1009102082**
N/A

Relative:
Higher
Actual:
9 ft.

EDR Hist Auto

Year:	Name:	Type:
1949	MORRIS KENNETH E	AUTOMOBILE REPAIRING
1955	MORRIS KENNETH E	AUTOMOBILE REPAIRING
1959	MORRIS K E ALIGNMENT SERVICE	AUTOMOBILE REPAIRING
1962	MORRIS K E ALIGNMENT SERVICE	AUTOMOBILE REPAIRING
1969	MORRIS K E ALIGNMENT SERVICE IN	AUTOMOBILE REPAIRING
1969	MORRIS K E ALIGNMENT SERVICE*	Automotive Repair Shops, NEC
1970	MORRIS K E ALIGNMENT SERVICE*	Automotive Repair Shops, NEC
1971	MORRIS K E ALIGNMENT SERVICE*	Automotive Repair Shops, NEC
1972	MORRIS K E ALIGNMENT SERVICE*	Automotive Repair Shops, NEC
1973	MORRIS K E ALIGNMENT SERVICE*	Automotive Repair Shops, NEC
1974	MORRIS K E ALIGNMENT SERVICE IN	AUTOMOBILE REPAIRING
1974	MORRIS K E ALIGNMENT SERVICE*	Automotive Repair Shops, NEC
1975	MORRIS K E ALIGNMENT SERVICE*	Automotive Repair Shops, NEC
1976	MORRIS K E ALIGNMENT SRV*	Automotive Repair Shops, NEC
1989	YALE TIRE & BATTERY SERVICE	General Automotive Repair Shops

Map ID
Direction
Distance
Elevation

MAP FINDINGS

Site

Database(s)

EDR ID Number
EPA ID Number

MORRIS K E ALIGNMENT SERVICE (Continued)

1009102082

1990	YALE TIRE & BATTERY SERVICE	General Automotive Repair Shops
1991	YALE TIRE & BATTERY SERVICE	General Automotive Repair Shops
1992	YALE TIRE & BATTERY SERVICE	General Automotive Repair Shops
1993	YALE TIRE AND BATTERY CO	AUTOMOBILE REPAIRING AND SERVICE
1993	YALE TIRE & BATTERY SERVICE	General Automotive Repair Shops
1994	YALE TIRE & BATTERY SERVICE	General Automotive Repair Shops
1995	YALE TIRE & BATTERY SERVICE	General Automotive Repair Shops
1996	YALE TIRE & BATTERY SERVICE	General Automotive Repair Shops

U347
WNW
1/8-1/4
0.205 mi.
1083 ft.

ALLRIGHT FLORIDA INC
403 WASHINGTON E
TAMPA, FL 33602

Site 3 of 38 in cluster U

FL UST **U001823410**
N/A

Relative:
Lower

UST:

Actual:
4 ft.

Facility Id:	9400569
Facility Status:	CLOSED
Type Description:	Fuel user/Non-retail
Facility Phone:	8132292111
Region:	STATE
Positioning Method:	ADDM
Lat/Long (dms):	27 56 47.1587999 / 82 27 22.6080000

Owner:

Owner Id:	12628
Owner Name:	LAURALEA LTD
Owner Address:	101 E KENNEDY BLVD SUITE 2000
Owner Address 2:	Not reported
Owner City,St,Zip:	TAMPA, FL 33602
Owner Contact:	WILLIAM R PAUL
Owner Phone:	8132292111

Tank Info:

Name:	ALLRIGHT FLORIDA INC
Address:	403 WASHINGTON E
City:	TAMPA
Zip:	33602
Tank Id:	1
Status:	Closed in place
Status Date:	03/31/1991
Install Date:	Not reported
Substance:	New/lube oil
Content Description:	New/Lube Oil
Gallons:	550
Vessel Indicator:	TANK
Tank Location:	UNDERGROUND
DEP Contractor:	P

Name:	ALLRIGHT FLORIDA INC
Address:	403 WASHINGTON E
City:	TAMPA
Zip:	33602
Tank Id:	2
Status:	Closed in place
Status Date:	03/31/1991
Install Date:	Not reported
Substance:	New/lube oil

Map ID
Direction
Distance
Elevation

MAP FINDINGS

Site

Database(s)

EDR ID Number
EPA ID Number

ALLRIGHT FLORIDA INC (Continued)

U001823410

Content Description: New/Lube Oil
Gallons: 550
Vessel Indicator: TANK
Tank Location: UNDERGROUND
DEP Contractor: P

Name: ALLRIGHT FLORIDA INC
Address: 403 WASHINGTON E
City: TAMPA
Zip: 33602
Tank Id: 3
Status: Closed in place
Status Date: 03/31/1991
Install Date: Not reported
Substance: New/lube oil
Content Description: New/Lube Oil
Gallons: 550
Vessel Indicator: TANK
Tank Location: UNDERGROUND
DEP Contractor: P

[Click here for Florida Oculus:](#)

U348
West
1/8-1/4
0.206 mi.
1087 ft.

SPRINT - TAMPA CITY CENTER POP
110 N. FRANKLIN ST; 3 TAMPA CITY CENTER - SUITE 30
TAMPA, FL 33602
Site 4 of 38 in cluster U

FL TIER 2 **S109332353**
N/A

Relative:
Lower

TIER 2:

Actual:
3 ft.

Name: SPRINT - TAMPA CITY CENTER POP
Address: 110 N. FRANKLIN ST; 3 TAMPA CITY CENTER - SUITE 30
City,State,Zip: TAMPA, FL 33602-5121

Year: 2010
Facility Id: Not reported
Active Date: Not reported
Inactive Date: Not reported
Sale Pending: Not reported
Original Date: Not reported
PLOT Source: Not reported
Latitude: 27.94817
Longitude: -82.46
LEPC District: Not reported
Counties: Not reported
SERC: Not reported
Program Level: Not reported
PRIME: Not reported
SIC Code: Not reported
SIC Code 2: Not reported
NAICS Code: Not reported
Last Modified Date: Not reported
First Submit Date: Not reported
Data Submitted By: Not reported
Company Name: Not reported
Comments: Not reported

Map ID
Direction
Distance
Elevation

MAP FINDINGS

Site

Database(s)

EDR ID Number
EPA ID Number

SPRINT - TAMPA CITY CENTER POP (Continued)

S109332353

Chemical Code: 68476346
Chemical Name: Diesel Fuel Oil (low sulfur)
Chemical State: LIQUID
Location Name: Entire Facility
Container Code: A
Pressure Code: 1
Temperature Code: 4
Average Quantity: 43018
Maximum Quantity: 43018
Days On Site: 365

Name: SPRINT - TAMPA CITY CENTER POP
Address: 110 N. FRANKLIN ST; 3 TAMPA CITY CENTER - SUITE 30
City,State,Zip: TAMPA, FL 33602-5121

Year: 2010
Facility Id: Not reported
Active Date: Not reported
Inactive Date: Not reported
Sale Pending: Not reported
Original Date: Not reported
PLOT Source: Not reported
Latitude: 27.94817
Longitude: -82.46
LEPC District: Not reported
Counties: Not reported
SERC: Not reported
Program Level: Not reported
PRIME: Not reported
SIC Code: Not reported
SIC Code 2: Not reported
NAICS Code: Not reported
Last Modified Date: Not reported
First Submit Date: Not reported
Data Submitted By: Not reported
Company Name: Not reported
Comments: Not reported

Chemical Code: 7664939
Chemical Name: Sulfuric acid
Chemical State: LIQUID
Location Name: Entire Facility
Container Code: R
Pressure Code: 1
Temperature Code: 4
Average Quantity: 3993
Maximum Quantity: 3993
Days On Site: 365

Name: SPRINT - TAMPA CITY CENTER POP
Address: 110 N. FRANKLIN ST; 3 TAMPA CITY CENTER - SUITE 30
City,State,Zip: TAMPA, FL 33602-5121

Year: 2010
Facility Id: Not reported
Active Date: Not reported
Inactive Date: Not reported

Map ID
Direction
Distance
Elevation

MAP FINDINGS

Site

Database(s)

EDR ID Number
EPA ID Number

SPRINT - TAMPA CITY CENTER POP (Continued)

S109332353

Sale Pending: Not reported
Original Date: Not reported
PLOT Source: Not reported
Latitude: 27.94817
Longitude: -82.46
LEPC District: Not reported
Counties: Not reported
SERC: Not reported
Program Level: Not reported
PRIME: Not reported
SIC Code: Not reported
SIC Code 2: Not reported
NAICS Code: Not reported
Last Modified Date: Not reported
First Submit Date: Not reported
Data Submitted By: Not reported
Company Name: Not reported
Comments: Not reported

Chemical Code: 7439921
Chemical Name: Lead
Chemical State: SOLID
Location Name: Entire Facility
Container Code: R
Pressure Code: 1
Temperature Code: 4
Average Quantity: 37370
Maximum Quantity: 37370
Days On Site: 365

U349
West
1/8-1/4
0.206 mi.
1087 ft.

SPRINT - TAMPA POP
110 N FRANKLIN ST
TAMPA, FL 33602
Site 5 of 38 in cluster U

FL Financial Assurance **S107937022**
N/A

Relative:
Lower

FL Financial Assurance 3:

Actual:
3 ft.

Name: SPRINT - TAMPA POP
Address: 110 N FRANKLIN ST
City,State,Zip: TAMPA, FL 33602
Region: 3
Facility ID: 9700661
Facility Phone: 4076594551
Facility Status: OPEN
Facility Type: C
Type Description: Fuel user/Non-retail
DEP CO: P
Financial Responsibility: INSURANCE
Insurance Company: LIBERTY SURPLUS INSURANCE CORP
Effective Date: 07/15/2012
Expire Date: 07/15/2013
Owner ID: 52764
Owner Name: SPRINT UNITED MANAGEMENT COM
Owner Address: PO BOX 7994
Owner Address2: ATTN: CATHY STAFFORD
Owner City,St,Zip: OVERLAND PARK, KS 66207
Contact: CATHY STAFFORD

Map ID
Direction
Distance
Elevation

MAP FINDINGS

Site

Database(s)

EDR ID Number
EPA ID Number

SPRINT - TAMPA POP (Continued)

S107937022

Resp Party Phone: 3212802028

Name: SPRINT - TAMPA POP
Address: 110 N FRANKLIN ST
City,State,Zip: TAMPA, FL 33602
Region: 3
Facility ID: 9700661
Facility Phone: 4076594551
Facility Status: OPEN
Facility Type: C
Type Description: Fuel user/Non-retail
DEP CO: P
Financial Responsibility: INSURANCE
Insurance Company: LIBERTY SURPLUS INSURANCE CORP
Effective Date: 07/15/2013
Expire Date: 07/15/2014
Owner ID: 52764
Owner Name: SPRINT UNITED MANAGEMENT COM
Owner Address: PO BOX 7994
Owner Address2: ATTN: CATHY STAFFORD
Owner City,St,Zip: OVERLAND PARK, KS 66207
Contact: CATHY STAFFORD
Resp Party Phone: 3212802028

Name: SPRINT - TAMPA POP
Address: 110 N FRANKLIN ST
City,State,Zip: TAMPA, FL 33602
Region: 3
Facility ID: 9700661
Facility Phone: 4076594551
Facility Status: OPEN
Facility Type: C
Type Description: Fuel user/Non-retail
DEP CO: P
Financial Responsibility: INSURANCE
Insurance Company: LIBERTY SURPLUS INSURANCE CORP
Effective Date: 07/15/2014
Expire Date: 07/15/2015
Owner ID: 52764
Owner Name: SPRINT UNITED MANAGEMENT COM
Owner Address: PO BOX 7994
Owner Address2: ATTN: CATHY STAFFORD
Owner City,St,Zip: OVERLAND PARK, KS 66207
Contact: CATHY STAFFORD
Resp Party Phone: 3212802028

Name: SPRINT - TAMPA POP
Address: 110 N FRANKLIN ST
City,State,Zip: TAMPA, FL 33602
Region: 3
Facility ID: 9700661
Facility Phone: 4076594551
Facility Status: OPEN
Facility Type: C
Type Description: Fuel user/Non-retail
DEP CO: P
Financial Responsibility: INSURANCE

Map ID
Direction
Distance
Elevation

MAP FINDINGS

Site

Database(s)

EDR ID Number
EPA ID Number

SPRINT - TAMPA POP (Continued)

S107937022

Insurance Company: LIBERTY SURPLUS INSURANCE CORP
Effective Date: 07/15/2015
Expire Date: 07/15/2016
Owner ID: 52764
Owner Name: SPRINT UNITED MANAGEMENT COM
Owner Address: PO BOX 7994
Owner Address2: ATTN: CATHY STAFFORD
Owner City,St,Zip: OVERLAND PARK, KS 66207
Contact: CATHY STAFFORD
Resp Party Phone: 3212802028

Name: SPRINT - TAMPA POP
Address: 110 N FRANKLIN ST
City,State,Zip: TAMPA, FL 33602
Region: 3
Facility ID: 9700661
Facility Phone: 4076594551
Facility Status: OPEN
Facility Type: C
Type Description: Fuel user/Non-retail
DEP CO: P
Financial Responsibility: INSURANCE
Insurance Company: LIBERTY SURPLUS INSURANCE CORP
Effective Date: 07/15/2016
Expire Date: 07/15/2017
Owner ID: 52764
Owner Name: SPRINT UNITED MANAGEMENT COM
Owner Address: PO BOX 7994
Owner Address2: ATTN: CATHY STAFFORD
Owner City,St,Zip: OVERLAND PARK, KS 66207
Contact: CATHY STAFFORD
Resp Party Phone: 3212802028

Name: SPRINT - TAMPA POP
Address: 110 N FRANKLIN ST
City,State,Zip: TAMPA, FL 33602
Region: 3
Facility ID: 9700661
Facility Phone: 4076594551
Facility Status: OPEN
Facility Type: C
Type Description: Fuel user/Non-retail
DEP CO: P
Financial Responsibility: INSURANCE
Insurance Company: LIBERTY SURPLUS INSURANCE CORP
Effective Date: 07/15/2017
Expire Date: 07/15/2018
Owner ID: 52764
Owner Name: SPRINT UNITED MANAGEMENT COM
Owner Address: PO BOX 7994
Owner Address2: ATTN: CATHY STAFFORD
Owner City,St,Zip: OVERLAND PARK, KS 66207
Contact: CATHY STAFFORD
Resp Party Phone: 3212802028

Name: SPRINT - TAMPA POP
Address: 110 N FRANKLIN ST

Map ID
Direction
Distance
Elevation

MAP FINDINGS

Site

Database(s)

EDR ID Number
EPA ID Number

SPRINT - TAMPA POP (Continued)

S107937022

City,State,Zip: TAMPA, FL 33602
Region: 3
Facility ID: 9700661
Facility Phone: 4076594551
Facility Status: OPEN
Facility Type: C
Type Description: Fuel user/Non-retail
DEP CO: P
Financial Responsibility: INSURANCE
Insurance Company: LIBERTY SURPLUS INSURANCE CORP
Effective Date: 07/15/2018
Expire Date: 07/15/2019
Owner ID: 52764
Owner Name: SPRINT UNITED MANAGEMENT COM
Owner Address: PO BOX 7994
Owner Address2: ATTN: CATHY STAFFORD
Owner City,St,Zip: OVERLAND PARK, KS 66207
Contact: CATHY STAFFORD
Resp Party Phone: 3212802028

Name: SPRINT - TAMPA POP
Address: 110 N FRANKLIN ST
City,State,Zip: TAMPA, FL 33602
Region: 3
Facility ID: 9700661
Facility Phone: 4076594551
Facility Status: OPEN
Facility Type: C
Type Description: Fuel user/Non-retail
DEP CO: P
Financial Responsibility: INSURANCE
Insurance Company: LIBERTY SURPLUS INSURANCE CORP
Effective Date: 07/15/2019
Expire Date: 07/15/2020
Owner ID: 52764
Owner Name: SPRINT UNITED MANAGEMENT COM
Owner Address: PO BOX 7994
Owner Address2: ATTN: CATHY STAFFORD
Owner City,St,Zip: OVERLAND PARK, KS 66207
Contact: CATHY STAFFORD
Resp Party Phone: 3212802028

Name: SPRINT - TAMPA POP
Address: 110 N FRANKLIN ST
City,State,Zip: TAMPA, FL 33602
Region: 3
Facility ID: 9700661
Facility Phone: 4076594551
Facility Status: OPEN
Facility Type: C
Type Description: Fuel user/Non-retail
DEP CO: P
Financial Responsibility: INSURANCE
Insurance Company: LIBERTY SURPLUS INSURANCE CORP
Effective Date: Not reported
Expire Date: Not reported
Owner ID: 52764

Map ID
Direction
Distance
Elevation

MAP FINDINGS

Site

Database(s)

EDR ID Number
EPA ID Number

SPRINT - TAMPA POP (Continued)

S107937022

Owner Name: SPRINT UNITED MANAGEMENT COM
Owner Address: PO BOX 7994
Owner Address2: ATTN: CATHY STAFFORD
Owner City,St,Zip: OVERLAND PARK, KS 66207
Contact: CATHY STAFFORD
Resp Party Phone: 3212802028

Name: SPRINT - TAMPA POP
Address: 110 N FRANKLIN ST
City,State,Zip: TAMPA, FL 33602
Region: 3
Facility ID: 9700661
Facility Phone: 4076594551
Facility Status: OPEN
Facility Type: C
Type Description: Fuel user/Non-retail
DEP CO: P
Financial Responsibility: INSURANCE
Insurance Company: ZURICH-AMERICAN
Effective Date: 07/15/2008
Expire Date: 07/15/2009
Owner ID: 52764
Owner Name: SPRINT UNITED MANAGEMENT COM
Owner Address: PO BOX 7994
Owner Address2: ATTN: CATHY STAFFORD
Owner City,St,Zip: OVERLAND PARK, KS 66207
Contact: CATHY STAFFORD
Resp Party Phone: 3212802028

Name: SPRINT - TAMPA POP
Address: 110 N FRANKLIN ST
City,State,Zip: TAMPA, FL 33602
Region: 3
Facility ID: 9700661
Facility Phone: 4076594551
Facility Status: OPEN
Facility Type: C
Type Description: Fuel user/Non-retail
DEP CO: P
Financial Responsibility: INSURANCE
Insurance Company: ZURICH-AMERICAN
Effective Date: 07/15/2009
Expire Date: 07/15/2010
Owner ID: 52764
Owner Name: SPRINT UNITED MANAGEMENT COM
Owner Address: PO BOX 7994
Owner Address2: ATTN: CATHY STAFFORD
Owner City,St,Zip: OVERLAND PARK, KS 66207
Contact: CATHY STAFFORD
Resp Party Phone: 3212802028

Name: SPRINT - TAMPA POP
Address: 110 N FRANKLIN ST
City,State,Zip: TAMPA, FL 33602
Region: 3
Facility ID: 9700661
Facility Phone: 4076594551

Map ID
Direction
Distance
Elevation

MAP FINDINGS

Site

Database(s)

EDR ID Number
EPA ID Number

SPRINT - TAMPA POP (Continued)

S107937022

Facility Status: OPEN
Facility Type: C
Type Description: Fuel user/Non-retail
DEP CO: P
Financial Responsibility: INSURANCE
Insurance Company: ZURICH-AMERICAN
Effective Date: 07/15/2010
Expire Date: 07/15/2011
Owner ID: 52764
Owner Name: SPRINT UNITED MANAGEMENT COM
Owner Address: PO BOX 7994
Owner Address2: ATTN: CATHY STAFFORD
Owner City,St,Zip: OVERLAND PARK, KS 66207
Contact: CATHY STAFFORD
Resp Party Phone: 3212802028

U350
West
1/8-1/4
0.206 mi.
1087 ft.

SPRINT - TAMPA, FL POP/SCO/NTF
110 N. FRANKLIN ST, 3 TAMPA CITY CENTER, SUITE 30
TAMPA, FL 33602
Site 6 of 38 in cluster U

FL TIER 2 **S115596167**
N/A

Relative:
Lower
Actual:
3 ft.

TIER 2:
Name: SPRINT - TAMPA, FL POP/SCO/NTF
Address: 110 N. FRANKLIN ST, 3 TAMPA CITY CENTER, SUITE 30
City,State,Zip: TAMPA, FL 33602

Year: 2014
Facility Id: 4996382
Active Date: Not reported
Inactive Date: Not reported
Sale Pending: Not reported
Original Date: Not reported
PLOT Source: Not reported
Latitude: 27.945484
Longitude: -82.457004
LEPC District: Not reported
Counties: Not reported
SERC: Not reported
Program Level: Not reported
PRIME: Not reported
SIC Code: Not reported
SIC Code 2: Not reported
NAICS Code: 51331
Last Modified Date: 02/02/2015
First Submit Date: 02/02/2015
Data Submitted By: CATHY STAFFORD
Company Name: SPRINT
Comments: Not reported

Contact:
Contact ID: Not reported
Year: 2014
Facility Id: 4996382
Contact Type: Emergency Contact
Contact Name: Sprint EHS Help Line
Contact Title: Not reported
Contact Phone: 877-347-4457

Map ID
Direction
Distance
Elevation

MAP FINDINGS

Site

Database(s)

EDR ID Number
EPA ID Number

SPRINT - TAMPA, FL POP/SCO/NTF (Continued)

S115596167

Contact 24Hr Phone: Not reported
Contact Telephone 2: 877-347-4457
Contact Telephone 3: Not reported
Contact Telephone 4: Not reported
Contact Telephone 5: Not reported
Contact Telephone 6: Not reported
Contact Email: ehscompliance@sprint.com

Name: SPRINT - TAMPA, FL POP/SCO/NTF
Address: 110 N. FRANKLIN ST, 3 TAMPA CITY CENTER, SUITE 30
City,State,Zip: TAMPA, FL 33602

Year: 2013
Facility Id: 4514089
Active Date: Not reported
Inactive Date: Not reported
Sale Pending: Not reported
Original Date: Not reported
PLOT Source: Not reported
Latitude: 27.945484
Longitude: -82.457004
LEPC District: Not reported
Counties: Not reported
SERC: Not reported
Program Level: Not reported
PRIME: Not reported
SIC Code: Not reported
SIC Code 2: Not reported
NAICS Code: 51331
Last Modified Date: 01/31/2014
First Submit Date: 01/31/2014
Data Submitted By: CATHY STAFFORD
Company Name: SPRINT
Comments: Not reported

Contact:
Contact ID: Not reported
Year: 2013
Facility Id: 4514089
Contact Type: Emergency Contact
Contact Name: Sprint EHS Help Line
Contact Title: Not reported
Contact Phone: 877-347-4457
Contact 24Hr Phone: Not reported
Contact Telephone 2: 877-347-4457
Contact Telephone 3: Not reported
Contact Telephone 4: Not reported
Contact Telephone 5: Not reported
Contact Telephone 6: Not reported
Contact Email: ehscompliance@sprint.com

Name: SPRINT - TAMPA, FL POP/SCO/NTF
Address: 110 N. FRANKLIN ST, 3 TAMPA CITY CENTER, SUITE 30
City,State,Zip: TAMPA, FL 33602

Map ID
Direction
Distance
Elevation

MAP FINDINGS

Site

Database(s)

EDR ID Number
EPA ID Number

SPRINT - TAMPA, FL POP/SCO/NTF (Continued)

S115596167

Year: 2012
Facility Id: 4040059
Active Date: Not reported
Inactive Date: Not reported
Sale Pending: Not reported
Original Date: Not reported
PLOT Source: Not reported
Latitude: 27.9552692
Longitude: -82.45631989999998
LEPC District: Not reported
Counties: Not reported
SERC: Not reported
Program Level: Not reported
PRIME: Not reported
SIC Code: Not reported
SIC Code 2: Not reported
NAICS Code: 51331
Last Modified Date: 01/30/2013
First Submit Date: 01/30/2013
Data Submitted By: CATHY STAFFORD
Company Name: SPRINT
Comments: Not reported

Contact:

Contact ID: Not reported
Year: 2012
Facility Id: 4040059
Contact Type: Owner / Operator
Contact Name: Sprint United Management Co.
Contact Title: Not reported
Contact Phone: 877-347-4457
Contact 24Hr Phone: Not reported
Contact Telephone 2: 703-433-4414
Contact Telephone 3: Not reported
Contact Telephone 4: Not reported
Contact Telephone 5: Not reported
Contact Telephone 6: Not reported
Contact Email: Not reported

Contact ID: Not reported
Year: 2012
Facility Id: 4040059
Contact Type: Emergency Contact
Contact Name: Sprint EHS Help Line
Contact Title: Not reported
Contact Phone: 877-347-4457
Contact 24Hr Phone: Not reported
Contact Telephone 2: Not reported
Contact Telephone 3: Not reported
Contact Telephone 4: Not reported
Contact Telephone 5: Not reported
Contact Telephone 6: Not reported
Contact Email: Not reported

Contact ID: Not reported
Year: 2012
Facility Id: 4040059
Contact Type: Submitter

Map ID
Direction
Distance
Elevation

MAP FINDINGS

Site

Database(s)

EDR ID Number
EPA ID Number

SPRINT - TAMPA, FL POP/SCO/NTF (Continued)

S115596167

Contact Name: CATHY STAFFORD
Contact Title: Not reported
Contact Phone: 321-280-2028
Contact 24Hr Phone: Not reported
Contact Telephone 2: Not reported
Contact Telephone 3: Not reported
Contact Telephone 4: Not reported
Contact Telephone 5: Not reported
Contact Telephone 6: Not reported
Contact Email: CATHY.J.STAFFORD@SPRINT.COM

Contact ID: Not reported
Year: 2012
Facility Id: 4040059
Contact Type: Emergency Contact
Contact Name: Eric Allgaier
Contact Title: Not reported
Contact Phone: 877-347-4457
Contact 24Hr Phone: Not reported
Contact Telephone 2: 877-347-4457
Contact Telephone 3: 703-898-1422
Contact Telephone 4: 703-592-8042
Contact Telephone 5: Not reported
Contact Telephone 6: Not reported
Contact Email: eric.allgaier@sprint.com

U351
West
1/8-1/4
0.206 mi.
1087 ft.

SPRINT - TAMPA POP
110 N FRANKLIN ST
TAMPA, FL 33602
Site 7 of 38 in cluster U

FL AST A100265722
N/A

Relative:
Lower
Actual:
3 ft.

AST:
Name: SPRINT - TAMPA POP
Address: 110 N FRANKLIN ST
Facility ID: 9700661
Facility Status: OPEN
Type Description: Fuel user/Non-retail
Facility Phone: 4076594551
DEP Contractor Own: P
Region: STATE
Positioning Method: AGPS
Lat/Long (dms): 27 56 45 / 82 27 30

Owner:
Owner Id: 52764
Owner Name: SPRINT UNITED MANAGEMENT COM
Owner Address: PO BOX 7994
Owner Address 2: ATTN: CATHY STAFFORD
Owner City,St,Zip: OVERLAND PARK, KS 66207
Owner Contact: CATHY STAFFORD
Owner Phone: 3212802028

Tank Id: 1

Map ID
Direction
Distance
Elevation

MAP FINDINGS

Site

Database(s)

EDR ID Number
EPA ID Number

SPRINT - TAMPA POP (Continued)

A100265722

Status: Removed
Status Date: 11/01/2002
Install Date: 9/1/1994
Substance: Diesel-emergen generator
Content Description: Emerg Generator Diesel
Gallons: 1000
Tank Location: ABOVEGROUND

Tank Id: 2
Status: In service
Status Date: 10/01/2002
Install Date: 10/1/2002
Substance: Diesel-emergen generator
Content Description: Emerg Generator Diesel
Gallons: 6000
Tank Location: ABOVEGROUND

Construction:

Tank Id: 2
Construction Category: Overfill/Spill
Construction Description: Tight fill

Tank Id: 2
Construction Category: Overfill/Spill
Construction Description: DEP approved protection

Tank Id: 2
Construction Category: Primary Construction
Construction Description: Steel

Tank Id: 2
Construction Category: Secondary Containment
Construction Description: Double wall - tank jacket

Tank Id: 2
Construction Category: Miscellaneous Attributes
Construction Description: Compartmented

Tank Id: 2
Construction Category: Overfill/Spill
Construction Description: Spill containment bucket

Tank Id: 2
Construction Category: Overfill/Spill
Construction Description: Level gauges/alarms

Monitoring:

Tank ID: 2
Monitoring Description: Continuous electronic sensing

Tank ID: 2
Monitoring Description: Monitor dbl wall tank space

Tank ID: 2
Monitoring Description: Visual inspection of ASTs

Map ID
Direction
Distance
Elevation

MAP FINDINGS

Site

Database(s)

EDR ID Number
EPA ID Number

SPRINT - TAMPA POP (Continued)

A100265722

Tank ID: 2
Monitoring Description: Monitor dbl wall pipe space

Tank ID: 2
Monitoring Description: DEP approved monitoring

Piping:

Tank ID: 2
Piping Category: Primary Construction
Piping Description: Fiberglass

Tank ID: 2
Piping Category: Primary Construction
Piping Description: Steel/galvanized metal

Tank ID: 2
Piping Category: Miscellaneous Attributes
Piping Description: Abv, no soil contact

Tank ID: 2
Piping Category: Corrosion Protection
Piping Description: External protective coating

Tank ID: 2
Piping Category: Miscellaneous Attributes
Piping Description: Suction piping system

Tank ID: 2
Piping Category: Secondary Containment
Piping Description: Double wall

[Click here for Florida Oculus:](#)

U352
West
1/8-1/4
0.206 mi.
1087 ft.

FL, TAMPA POP/SCO/NTF
110 N. FRANKLIN ST, 3 TAMPA CITY CENTER, SUITE 30
TAMPA, FL 33602

FL TIER 2 **S118681965**
N/A

Site 8 of 38 in cluster U

Relative:
Lower
Actual:
3 ft.

TIER 2:
Name: FL, TAMPA POP/SCO/NTF
Address: 110 N. FRANKLIN ST, 3 TAMPA CITY CENTER, SUITE 30
City,State,Zip: TAMPA, FL 33602

Year: 2019
Facility Id: 6647610
Active Date: Not reported
Inactive Date: Not reported
Sale Pending: Not reported
Original Date: Not reported
PLOT Source: Not reported
Latitude: Not reported
Longitude: Not reported
LEPC District: Not reported
Counties: Not reported
SERC: Not reported

Map ID
Direction
Distance
Elevation

MAP FINDINGS

Site

Database(s)

EDR ID Number
EPA ID Number

FL, TAMPA POP/SCO/NTF (Continued)

S118681965

Program Level: Not reported
PRIME: Not reported
SIC Code: Not reported
SIC Code 2: Not reported
NAICS Code: 517311
Last Modified Date: 02/03/2020
First Submit Date: 02/03/2020
Data Submitted By: Cathy Jo Stafford, EHS Engineer IV
Company Name: SPRINT UNITED MANAGEMENT CO.
Comments: Not reported

Contact:

Contact ID: Not reported
Year: 2019
Facility Id: 6647610
Contact Type: Owner / Operator
Contact Name: SUMC Sprint United Management Co.
Contact Title: Not reported
Contact Phone: Not reported
Contact 24Hr Phone: Not reported
Contact Telephone 2: 877-347-4457
Contact Telephone 3: Not reported
Contact Telephone 4: Not reported
Contact Telephone 5: Not reported
Contact Telephone 6: Not reported
Contact Email: ehscompliance@sprint.com

Contact ID: Not reported
Year: 2019
Facility Id: 6647610
Contact Type: Owner / Operator
Contact Name: SUMC Sprint United Management Co.
Contact Title: Not reported
Contact Phone: Not reported
Contact 24Hr Phone: Not reported
Contact Telephone 2: 877-347-4457
Contact Telephone 3: Not reported
Contact Telephone 4: Not reported
Contact Telephone 5: Not reported
Contact Telephone 6: Not reported
Contact Email: ehscompliance@sprint.com

Contact ID: Not reported
Year: 2019
Facility Id: 6647610
Contact Type: Owner / Operator
Contact Name: SUMC Sprint United Management Co.
Contact Title: Not reported
Contact Phone: Not reported
Contact 24Hr Phone: Not reported
Contact Telephone 2: 877-347-4457
Contact Telephone 3: Not reported
Contact Telephone 4: Not reported
Contact Telephone 5: Not reported
Contact Telephone 6: Not reported
Contact Email: ehscompliance@sprint.com

Map ID
Direction
Distance
Elevation

MAP FINDINGS

Site

Database(s)

EDR ID Number
EPA ID Number

FL, TAMPA POP/SCO/NTF (Continued)

S118681965

Name: FL, TAMPA POP/SCO/NTF
Address: 110 N. FRANKLIN ST, 3 TAMPA CITY CENTER, SUITE 30
City,State,Zip: TAMPA, FL 33602

Year: 2018
Facility Id: 6383116
Active Date: Not reported
Inactive Date: Not reported
Sale Pending: Not reported
Original Date: Not reported
PLOT Source: Not reported
Latitude: Not reported
Longitude: Not reported
LEPC District: Not reported
Counties: Not reported
SERC: Not reported
Program Level: Not reported
PRIME: Not reported
SIC Code: Not reported
SIC Code 2: Not reported
NAICS Code: 517311
Last Modified Date: 02/04/2019
First Submit Date: 02/04/2019
Data Submitted By: Cathy Jo Stafford, EHS Engineer IV
Company Name: FL, TAMPA POP/SCO/NTF
Comments: Not reported

Contact:

Contact ID: Not reported
Year: 2018
Facility Id: 6383116
Contact Type: Owner / Operator
Contact Name: SUMC Sprint United Management Co.
Contact Title: Not reported
Contact Phone: Not reported
Contact 24Hr Phone: Not reported
Contact Telephone 2: 877-347-4457
Contact Telephone 3: Not reported
Contact Telephone 4: Not reported
Contact Telephone 5: Not reported
Contact Telephone 6: Not reported
Contact Email: ehscompliance@sprint.com

Contact ID: Not reported
Year: 2018
Facility Id: 6383116
Contact Type: Owner / Operator
Contact Name: SUMC Sprint United Management Co.
Contact Title: Not reported
Contact Phone: Not reported
Contact 24Hr Phone: Not reported
Contact Telephone 2: 877-347-4457
Contact Telephone 3: Not reported
Contact Telephone 4: Not reported
Contact Telephone 5: Not reported
Contact Telephone 6: Not reported
Contact Email: ehscompliance@sprint.com

Map ID
Direction
Distance
Elevation

MAP FINDINGS

Site

Database(s)

EDR ID Number
EPA ID Number

FL, TAMPA POP/SCO/NTF (Continued)

S118681965

Contact ID: Not reported
Year: 2018
Facility Id: 6383116
Contact Type: Owner / Operator
Contact Name: SUMC Sprint United Management Co.
Contact Title: Not reported
Contact Phone: Not reported
Contact 24Hr Phone: Not reported
Contact Telephone 2: 877-347-4457
Contact Telephone 3: Not reported
Contact Telephone 4: Not reported
Contact Telephone 5: Not reported
Contact Telephone 6: Not reported
Contact Email: ehscompliance@sprint.com

Name: FL, TAMPA POP/SCO/NTF
Address: 110 N. FRANKLIN ST, 3 TAMPA CITY CENTER, SUITE 30
City,State,Zip: TAMPA, FL 33602

Year: 2017
Facility Id: 6086259
Active Date: Not reported
Inactive Date: Not reported
Sale Pending: Not reported
Original Date: Not reported
PLOT Source: Not reported
Latitude: Not reported
Longitude: Not reported
LEPC District: Not reported
Counties: Not reported
SERC: Not reported
Program Level: Not reported
PRIME: Not reported
SIC Code: Not reported
SIC Code 2: Not reported
NAICS Code: 517311
Last Modified Date: 02/06/2018
First Submit Date: 02/05/2018
Data Submitted By: Cathy Jo Stafford, EHS Area Manager
Company Name: Sprint United Management Co.
Comments: Not reported

Contact:
Contact ID: Not reported
Year: 2017
Facility Id: 6086259
Contact Type: Emergency Contact
Contact Name: Sprint EHS Help Line Sprint EHS Help Line
Contact Title: Not reported
Contact Phone: 877-347-4457
Contact 24Hr Phone: Not reported
Contact Telephone 2: 877-347-4457
Contact Telephone 3: Not reported
Contact Telephone 4: 913-523-2040
Contact Telephone 5: Not reported
Contact Telephone 6: 877-347-4457

Map ID
Direction
Distance
Elevation

MAP FINDINGS

Site

Database(s)

EDR ID Number
EPA ID Number

FL, TAMPA POP/SCO/NTF (Continued)

S118681965

Contact Email: ehscompliance@sprint.com

Name: FL, TAMPA POP/SCO/NTF
Address: 110 N. FRANKLIN ST, 3 TAMPA CITY CENTER, SUITE 30
City,State,Zip: TAMPA, FL 33602

Year: 2016
Facility Id: 5832313
Active Date: Not reported
Inactive Date: Not reported
Sale Pending: Not reported
Original Date: Not reported
PLOT Source: Not reported
Latitude: Not reported
Longitude: Not reported
LEPC District: Not reported
Counties: Not reported
SERC: Not reported
Program Level: Not reported
PRIME: Not reported
SIC Code: Not reported
SIC Code 2: Not reported
NAICS Code: 517110
Last Modified Date: 02/06/2017
First Submit Date: 02/01/2017
Data Submitted By: Cathy Jo Stafford, EHS Area Manager
Company Name: SPRINT UNITED MANAGEMENT CO
Comments: Not reported

Contact:
Contact ID: Not reported
Year: 2016
Facility Id: 5832313
Contact Type: Emergency Contact
Contact Name: Sprint EHS Help Line Sprint EHS Help Line
Contact Title: Not reported
Contact Phone: 877-347-4457
Contact 24Hr Phone: Not reported
Contact Telephone 2: 877-347-4457
Contact Telephone 3: Not reported
Contact Telephone 4: 321-280-2028
Contact Telephone 5: Not reported
Contact Telephone 6: 877-347-4457
Contact Email: ehscompliance@sprint.com

Name: FL, TAMPA POP/SCO/NTF
Address: 110 N. FRANKLIN ST, 3 TAMPA CITY CENTER, SUITE 30
City,State,Zip: TAMPA, FL 33602

Year: 2015
Facility Id: 5379221
Active Date: Not reported
Inactive Date: Not reported
Sale Pending: Not reported

Map ID
Direction
Distance
Elevation

MAP FINDINGS

Site

Database(s)

EDR ID Number
EPA ID Number

FL, TAMPA POP/SCO/NTF (Continued)

S118681965

Original Date: Not reported
PLOT Source: Not reported
Latitude: 27.945484
Longitude: -82.457004
LEPC District: Not reported
Counties: Not reported
SERC: Not reported
Program Level: Not reported
PRIME: Not reported
SIC Code: Not reported
SIC Code 2: Not reported
NAICS Code: 517110
Last Modified Date: 01/22/2016
First Submit Date: 01/22/2016
Data Submitted By: Cathy Jo Stafford, EHS Territory Manager
Company Name: SPRINT UNITED MANAGEMENT CO
Comments: Not reported

Contact:
Contact ID: Not reported
Year: 2015
Facility Id: 5379221
Contact Type: Emergency Contact
Contact Name: Brian Wiedower
Contact Title: Not reported
Contact Phone: 877-347-4457
Contact 24Hr Phone: Not reported
Contact Telephone 2: 913-762-5957
Contact Telephone 3: Not reported
Contact Telephone 4: 913-523-2040
Contact Telephone 5: Not reported
Contact Telephone 6: 913-523-2040
Contact Email: ehscompliance@sprint.com

U353
West
1/8-1/4
0.206 mi.
1087 ft.

SPRINT - TAMPA CITY CENTER POP
110 NORTH FRANKLIN STREET3 TAMPA CITY CENTER - SUITE 30
TAMPA, FL 33602

FL TIER 2 **S113388233**
N/A

Site 9 of 38 in cluster U

Relative:
Lower
Actual:
3 ft.

TIER 2:
Name: SPRINT - TAMPA CITY CENTER POP
Address: 110 NORTH FRANKLIN STREET3 TAMPA CITY CENTER - SUITE 30
City,State,Zip: TAMPA, FL 33602-5121

Year: 2011
Facility Id: 3991122
Active Date: Not reported
Inactive Date: Not reported
Sale Pending: Not reported
Original Date: Not reported
PLOT Source: Not reported
Latitude: 27.94817
Longitude: -82.456060
LEPC District: Not reported

Map ID
Direction
Distance
Elevation

MAP FINDINGS

Site

Database(s)

EDR ID Number
EPA ID Number

SPRINT - TAMPA CITY CENTER POP (Continued)

S113388233

Counties: Not reported
SERC: Not reported
Program Level: Not reported
PRIME: Not reported
SIC Code: Not reported
SIC Code 2: Not reported
NAICS Code: Not reported
Last Modified Date: 11/12/2012
First Submit Date: 11/09/2012
Data Submitted By: Florida Division of Emergency Management
Company Name: SPRINT
Comments: Not reported

Contact:

Contact ID: Not reported
Year: 2011
Facility Id: 3991122
Contact Type: Tier II Emergency Contact
Contact Name: Cathy Stafford
Contact Title: Not reported
Contact Phone: 407-252-7732
Contact 24Hr Phone: Not reported
Contact Telephone 2: Not reported
Contact Telephone 3: Not reported
Contact Telephone 4: Not reported
Contact Telephone 5: Not reported
Contact Telephone 6: Not reported
Contact Email: cathy.j.stafford@sprint.com

Contact ID: Not reported
Year: 2011
Facility Id: 3991122
Contact Type: Tier II Emergency 24 Hour Contact
Contact Name: EHS Helpline
Contact Title: Not reported
Contact Phone: 877-347-4457
Contact 24Hr Phone: Not reported
Contact Telephone 2: Not reported
Contact Telephone 3: Not reported
Contact Telephone 4: Not reported
Contact Telephone 5: Not reported
Contact Telephone 6: Not reported
Contact Email: Not reported

Contact ID: Not reported
Year: 2011
Facility Id: 3991122
Contact Type: Tier II Secondary 24 Hour Contact
Contact Name: Cathy Stafford
Contact Title: Not reported
Contact Phone: 407-252-7732
Contact 24Hr Phone: Not reported
Contact Telephone 2: Not reported
Contact Telephone 3: Not reported
Contact Telephone 4: Not reported
Contact Telephone 5: Not reported
Contact Telephone 6: Not reported
Contact Email: cathy.j.stafford@sprint.com

Map ID
Direction
Distance
Elevation

MAP FINDINGS

Site

Database(s)

EDR ID Number
EPA ID Number

SPRINT - TAMPA CITY CENTER POP (Continued)

S113388233

Contact ID: Not reported
Year: 2011
Facility Id: 3991122
Contact Type: Tier II Secondary Contact
Contact Name: Cathy Stafford
Contact Title: Not reported
Contact Phone: 407-252-7732
Contact 24Hr Phone: Not reported
Contact Telephone 2: Not reported
Contact Telephone 3: Not reported
Contact Telephone 4: Not reported
Contact Telephone 5: Not reported
Contact Telephone 6: Not reported
Contact Email: cathy.j.stafford@sprint.com

Contact ID: Not reported
Year: 2011
Facility Id: 3991122
Contact Type: Additional Contact
Contact Name: Cathy Stafford
Contact Title: Not reported
Contact Phone: 407-252-7732
Contact 24Hr Phone: Not reported
Contact Telephone 2: Not reported
Contact Telephone 3: Not reported
Contact Telephone 4: Not reported
Contact Telephone 5: Not reported
Contact Telephone 6: Not reported
Contact Email: cathy.j.stafford@sprint.com

U354
West
1/8-1/4
0.206 mi.
1087 ft.

SPRINT NEXTEL CORPORATION
110 N FRANKLIN ST SUITE 30
TAMPA, FL 33602
Site 10 of 38 in cluster U

US AIRS 1012263575
FINDS N/A
ECHO

Relative:
Lower

US AIRS MINOR:
Envid: 1012263575
Region Code: 04
Programmatic ID: AIR FL0000001205701399
Facility Registry ID: 110039628506
D and B Number: Not reported
Primary SIC Code: 4911
NAICS Code: 999999
Default Air Classification Code: MIN
Facility Type of Ownership Code: POF
Air CMS Category Code: Not reported
HPV Status: Not reported

Actual:
3 ft.

FINDS:
Registry ID: 110039628506

Click Here:

Map ID
Direction
Distance
Elevation

MAP FINDINGS

Site

Database(s)

EDR ID Number
EPA ID Number

SPRINT NEXTEL CORPORATION (Continued)

1012263575

Environmental Interest/Information System:

AFS (Aerometric Information Retrieval System (AIRS) Facility Subsystem) replaces the former Compliance Data System (CDS), the National Emission Data System (NEDS), and the Storage and Retrieval of Aerometric Data (SAROAD). AIRS is the national repository for information concerning airborne pollution in the United States. AFS is used to track emissions and compliance data from industrial plants. AFS data are utilized by states to prepare State Implementation Plans to comply with regulatory programs and by EPA as an input for the estimation of total national emissions. AFS is undergoing a major redesign to support facility operating permits required under Title V of the Clean Air Act.
AIR MINOR

[Click this hyperlink](#) while viewing on your computer to access additional FINDS: detail in the EDR Site Report.

ECHO:

Envid: 1012263575
Registry ID: 110039628506
DFR URL: <http://echo.epa.gov/detailed-facility-report?fid=110039628506>
Name: SPRINT NEXTEL CORPORATION
Address: 110 N FRANKLIN ST SUITE 30
City,State,Zip: TAMPA, FL 33602

**T355
ESE
1/8-1/4
0.206 mi.
1088 ft.**

**FOGARTY VAN LINES
1103 E CUMBERLAND AVE
TAMPA, FL 33602**

**RCRA NonGen / NLR
FINDS
ECHO**

**1000702132
FLD984196949**

Site 3 of 30 in cluster T

**Relative:
Lower
Actual:
4 ft.**

RCRA NonGen / NLR:
Date Form Received by Agency: 2005-04-22 00:00:00.0
Handler Name: FOGARTY VAN LINES
Handler Address: 1103 E CUMBERLAND AVE
Handler City,State,Zip: TAMPA, FL 33602-4217
EPA ID: FLD984196949
Contact Name: KEN NEWMAN
Contact Address: PO BOX 3402
Contact City,State,Zip: TAMPA, FL 33601-3402
Contact Telephone: 813-228-7481
Contact Fax: Not reported
Contact Email: Not reported
Contact Title: MANAGER
EPA Region: 04
Land Type: Private
Federal Waste Generator Description: Not a generator, verified
Non-Notifier: Not reported
Biennial Report Cycle: Not reported
Accessibility: Not reported
Active Site Indicator: Not reported
State District Owner: FL
State District: SW
Mailing Address: PO BOX 3402
Mailing City,State,Zip: TAMPA, FL 33601-3402
Owner Name: KEN NEWMAN
Owner Type: Private
Operator Name: Not reported

Map ID
Direction
Distance
Elevation

MAP FINDINGS

Site

Database(s)

EDR ID Number
EPA ID Number

FOGARTY VAN LINES (Continued)

1000702132

Operator Type:	Not reported
Short-Term Generator Activity:	No
Importer Activity:	No
Mixed Waste Generator:	No
Transporter Activity:	No
Transfer Facility Activity:	No
Recycler Activity with Storage:	No
Small Quantity On-Site Burner Exemption:	No
Smelting Melting and Refining Furnace Exemption:	No
Underground Injection Control:	No
Off-Site Waste Receipt:	No
Universal Waste Indicator:	No
Universal Waste Destination Facility:	No
Federal Universal Waste:	No
Active Site Fed-Reg Treatment Storage and Disposal Facility:	Not reported
Active Site Converter Treatment storage and Disposal Facility:	Not reported
Active Site State-Reg Treatment Storage and Disposal Facility:	Not reported
Active Site State-Reg Handler:	---
Federal Facility Indicator:	Not reported
Hazardous Secondary Material Indicator:	NN
Sub-Part K Indicator:	Not reported
Commercial TSD Indicator:	No
Treatment Storage and Disposal Type:	Not reported
2018 GPRA Permit Baseline:	Not on the Baseline
2018 GPRA Renewals Baseline:	Not on the Baseline
Permit Renewals Workload Universe:	Not reported
Permit Workload Universe:	Not reported
Permit Progress Universe:	Not reported
Post-Closure Workload Universe:	Not reported
Closure Workload Universe:	Not reported
202 GPRA Corrective Action Baseline:	No
Corrective Action Workload Universe:	No
Subject to Corrective Action Universe:	No
Non-TSDFs Where RCRA CA has Been Imposed Universe:	No
TSDFs Potentially Subject to CA Under 3004 (u)/(v) Universe:	No
TSDFs Only Subject to CA under Discretionary Auth Universe:	No
Corrective Action Priority Ranking:	No NCAPS ranking
Environmental Control Indicator:	No
Institutional Control Indicator:	No
Human Exposure Controls Indicator:	N/A
Groundwater Controls Indicator:	N/A
Operating TSDF Universe:	Not reported
Full Enforcement Universe:	Not reported
Significant Non-Complier Universe:	No
Unaddressed Significant Non-Complier Universe:	No
Addressed Significant Non-Complier Universe:	No
Significant Non-Complier With a Compliance Schedule Universe:	No
Financial Assurance Required:	Not reported
Handler Date of Last Change:	2011-06-23 16:56:54.0
Recognized Trader-Importer:	No
Recognized Trader-Exporter:	No
Importer of Spent Lead Acid Batteries:	No
Exporter of Spent Lead Acid Batteries:	No
Recycler Activity Without Storage:	Not reported
Manifest Broker:	Not reported
Sub-Part P Indicator:	No

Map ID
Direction
Distance
Elevation

MAP FINDINGS

Site

Database(s)

EDR ID Number
EPA ID Number

FOGARTY VAN LINES (Continued)

1000702132

Hazardous Waste Summary:

Waste Code: D001
Waste Description: IGNITABLE WASTE

Waste Code: D002
Waste Description: CORROSIVE WASTE

Waste Code: F003
Waste Description: THE FOLLOWING SPENT NONHALOGENATED SOLVENTS: XYLENE, ACETONE, ETHYL ACETATE, ETHYL BENZENE, ETHYL ETHER, METHYL ISOBUTYL KETONE, N-BUTYL ALCOHOL, CYCLOHEXANONE, AND METHANOL; ALL SPENT SOLVENT MIXTURES/BLENDS CONTAINING, BEFORE USE, ONLY THE ABOVE SPENT NONHALOGENATED SOLVENTS; AND ALL SPENT SOLVENT MIXTURES/BLENDS CONTAINING, BEFORE USE, ONE OR MORE OF THE ABOVE NONHALOGENATED SOLVENTS, AND A TOTAL OF TEN PERCENT OR MORE (BY VOLUME) OF ONE OR MORE OF THOSE SOLVENTS LISTED IN F001, F002, F004, AND F005; AND STILL BOTTOMS FROM THE RECOVERY OF THESE SPENT SOLVENTS AND SPENT SOLVENT MIXTURES.

Waste Code: F005
Waste Description: THE FOLLOWING SPENT NONHALOGENATED SOLVENTS: TOLUENE, METHYL ETHYL KETONE, CARBON DISULFIDE, ISOBUTANOL, PYRIDINE, BENZENE, 2-ETHOXYETHANOL, AND 2-NITROPROPANE; ALL SPENT SOLVENT MIXTURES/BLENDS CONTAINING, BEFORE USE, A TOTAL OF TEN PERCENT OR MORE (BY VOLUME) OF ONE OR MORE OF THE ABOVE NONHALOGENATED SOLVENTS OR THOSE SOLVENTS LISTED IN F001, F002, OR F004; AND STILL BOTTOMS FROM THE RECOVERY OF THESE SPENT SOLVENTS AND SPENT SOLVENT MIXTURES.

Handler - Owner Operator:

Owner/Operator Indicator: Owner
Owner/Operator Name: KEN NEWMAN
Legal Status: Private
Date Became Current: 1996-10-18 00:00:00.
Date Ended Current: Not reported
Owner/Operator Address: PO BOX 3402
Owner/Operator City,State,Zip: TAMPA, FL 33601-3402
Owner/Operator Telephone: Not reported
Owner/Operator Telephone Ext: Not reported
Owner/Operator Fax: Not reported
Owner/Operator Email: Not reported

Owner/Operator Indicator: Owner
Owner/Operator Name: KEN NEWMAN
Legal Status: Private
Date Became Current: 1996-10-18 00:00:00.
Date Ended Current: Not reported
Owner/Operator Address: PO BOX 3402
Owner/Operator City,State,Zip: TAMPA, FL 33601-3402
Owner/Operator Telephone: Not reported
Owner/Operator Telephone Ext: Not reported
Owner/Operator Fax: Not reported
Owner/Operator Email: Not reported

Historic Generators:

Receive Date: 2005-04-22 00:00:00.0
Handler Name: FOGARTY VAN LINES

Map ID
Direction
Distance
Elevation

MAP FINDINGS

Site

Database(s)

EDR ID Number
EPA ID Number

FOGARTY VAN LINES (Continued)

1000702132

Federal Waste Generator Description:	Not a generator, verified
State District Owner:	FL
Large Quantity Handler of Universal Waste:	No
Recognized Trader Importer:	No
Recognized Trader Exporter:	No
Spent Lead Acid Battery Importer:	No
Spent Lead Acid Battery Exporter:	No
Current Record:	Yes
Non Storage Recycler Activity:	Not reported
Electronic Manifest Broker:	Not reported

Receive Date:	1991-04-23 00:00:00.0
Handler Name:	FOGARTY VAN LINES
Federal Waste Generator Description:	Small Quantity Generator
State District Owner:	FL
Large Quantity Handler of Universal Waste:	No
Recognized Trader Importer:	No
Recognized Trader Exporter:	No
Spent Lead Acid Battery Importer:	No
Spent Lead Acid Battery Exporter:	No
Current Record:	No
Non Storage Recycler Activity:	Not reported
Electronic Manifest Broker:	Not reported

List of NAICS Codes and Descriptions:	
NAICS Codes:	No NAICS Codes Found

Facility Has Received Notices of Violations:	
Violations:	No Violations Found

Evaluation Action Summary:	
Evaluations:	No Evaluations Found

FINDS:
Registry ID: 110005601713

Click Here:

Environmental Interest/Information System:

RCRAInfo is a national information system that supports the Resource Conservation and Recovery Act (RCRA) program through the tracking of events and activities related to facilities that generate, transport, and treat, store, or dispose of hazardous waste. RCRAInfo allows RCRA program staff to track the notification, permit, compliance, and corrective action activities required under RCRA.

Florida Environmental System Today Application (FIESTA) Data Maintenance (FDM) system maintains entity, environmental interest and affiliation data for the State of Florida.

[Click this hyperlink](#) while viewing on your computer to access additional FINDS: detail in the EDR Site Report.

ECHO:
Envid: 1000702132
Registry ID: 110005601713

Map ID
Direction
Distance
Elevation

MAP FINDINGS

Site

Database(s)

EDR ID Number
EPA ID Number

FOGARTY VAN LINES (Continued)

1000702132

DFR URL: <http://echo.epa.gov/detailed-facility-report?fid=110005601713>
Name: FOGARTY VAN LINES
Address: 1103 E CUMBERLAND AVE
City,State,Zip: TAMPA, FL 33602

T356
ESE
1/8-1/4
0.206 mi.
1088 ft.

FOGARTY VAN LINES-OFFICE
1103 E CUMBERLAND ST
TAMPA, FL

FL RGA LUST

S115177043
N/A

Site 4 of 30 in cluster T

Relative:
Lower

RGA LUST:

Actual:
4 ft.

2012	FOGARTY VAN LINES-OFFICE	1103 E CUMBERLAND ST
2011	FOGARTY VAN LINES-OFFICE	1103 E CUMBERLAND ST
2010	FOGARTY VAN LINES-OFFICE	1103 E CUMBERLAND ST
2009	FOGARTY VAN LINES-OFFICE	1103 E CUMBERLAND ST
2008	FOGARTY VAN LINES-OFFICE	1103 E CUMBERLAND ST
2007	FOGARTY VAN LINES-OFFICE	1103 E CUMBERLAND ST
2006	FOGARTY VAN LINES-OFFICE	1103 E CUMBERLAND ST
2005	FOGARTY VAN LINES-OFFICE	1103 E CUMBERLAND ST
2004	FOGARTY VAN LINES-OFFICE	1103 E CUMBERLAND ST
2003	FOGARTY VAN LINES-OFFICE	1103 E CUMBERLAND ST
2002	FOGARTY VAN LINES-OFFICE	1103 E CUMBERLAND ST
2001	FOGARTY VAN LINES-OFFICE	1103 E CUMBERLAND ST
2000	FOGARTY VAN LINES-OFFICE	1103 E CUMBERLAND ST
1999	FOGARTY VAN LINES-OFFICE	1103 E CUMBERLAND ST
1998	FOGARTY VAN LINES-OFFICE	1103 E CUMBERLAND ST

T357
ESE
1/8-1/4
0.206 mi.
1088 ft.

FOGARTY VAN LINES-OFFICE
1103 E CUMBERLAND ST
TAMPA, FL 33602

FL LUST
FL UST

U002113437
N/A

Site 5 of 30 in cluster T

Relative:
Lower

LUST:

Actual:
4 ft.

Name: FOGARTY VAN LINES-OFFICE
Address: 1103 E CUMBERLAND ST
City,State,Zip: TAMPA, FL 33602
Region: STATE
Facility Id: 9501591
Facility Status: CLOSED
Facility Type: C - Fuel user/Non-retail
Facility Phone: (813)228-7481
Facility Cleanup Rank: Not reported
District: Southwest District
Lat/Long (dms): 27 56 41.12 / 82 26 53.09
Section: Not reported
Township: Not reported
Range: Not reported
Feature: Not reported
Method: ADDM
Datum: Not reported
Score: 56
Score Effective Date: 1997-11-04 00:00:00
Score When Ranked: Not reported
Operator: FOGARTY VAN LINES

Map ID
Direction
Distance
Elevation

MAP FINDINGS

Site

Database(s)

EDR ID Number
EPA ID Number

FOGARTY VAN LINES-OFFICE (Continued)

U002113437

Name Update:	Not reported
Address Update:	2001-10-30 00:00:00
Discharge Cleanup Summary:	
Discharge Date:	12/6/1994
PCT Discharge Combined:	Not reported
Cleanup Required:	R - CLEANUP REQUIRED
Discharge Cleanup Status:	NFA - NFA COMPLETE
Disch Cleanup Status Date:	6/8/2000
Cleanup Work Status:	COMPLETED
Information Source:	D - DISCHARGE NOTIFICATION
Other Source Description:	Not reported
Eligibility Indicator:	E - ELIGIBLE
Site Manager:	MCKELVEY_M
Site Mgr End Date:	4/25/2000
Tank Office:	PCLP29 - HILLSBOROUGH ENVIRONMENTAL PROTECTION COMMISSION
Petroleum Cleanup Program Eligibility:	
Facility ID:	9501591
Discharge Date:	12/6/1994
Pct Discharge Combined With:	Not reported
Cleanup Required:	R - CLEANUP REQUIRED
Discharge Cleanup Status:	NFA - NFA COMPLETE
Disch Cleanup Status Date:	6/8/2000
Cleanup Work Status:	COMPLETED
Information Source:	Not reported
Other Source Description:	Not reported
Application Received Date:	Not reported
Cleanup Program:	A - ABANDONED TANK RESTORATION PROGRAM
Eligibility Status:	Not reported
Elig Status Date:	Not reported
Letter Of Intent Date:	Not reported
Redetermined:	Not reported
Inspection Date:	Not reported
Site Manager:	MCKELVEY_M
Site Mgr End Date:	4/25/2000
Tank Office:	PCLP29 - HILLSBOROUGH ENVIRONMENTAL PROTECTION COMMISSION
Deductible Amount:	Not reported
Deductible Paid To Date:	Not reported
Co-Pay Amount:	Not reported
Co-Pay Paid To Date:	Not reported
Cap Amount:	0
Contaminated Media:	
Discharge Date:	12/6/1994
Pct Discharge Combined With:	Not reported
Cleanup Required:	R - CLEANUP REQUIRED
Discharge Cleanup Status:	NFA - NFA COMPLETE
Disch Cleanup Status Date:	6/8/2000
Cleanup Work Status:	COMPLETED
Information Source:	D - DISCHARGE NOTIFICATION
Other Source Description:	Not reported
Elig Indicator:	E - ELIGIBLE
Site Manager:	MCKELVEY_M
Site Mgr End Date:	4/25/2000
Tank Office:	PCLP29 - HILLSBOROUGH ENVIRONM
Contaminated Drinking Wells:	0
Contaminated Monitoring Well:	No
Contaminated Soil:	Yes

Map ID
Direction
Distance
Elevation

MAP FINDINGS

Site

Database(s)

EDR ID Number
EPA ID Number

FOGARTY VAN LINES-OFFICE (Continued)

U002113437

Contaminated Surface Water:	No
Contaminated Ground Water:	No
Pollutant:	D - Vehicular Diesel
Pollutant Other Description:	Not reported
Gallons Discharged:	Not reported
Task Information:	
District:	SWD
Facility ID:	9501591
Facility Status:	CLOSED
Facility Type:	C - Fuel user/Non-retail -
County:	HILLSBOROUGH
County ID:	29
Cleanup Eligibility Status:	E
Source Effective Date:	05-30-2000
Discharge Date:	12-06-1994
Cleanup Required:	R - CLEANUP REQUIRED
Discharge Cleanup Status:	NFA - NFA COMPLETE
Disch Cleanup Status Date:	06-08-2000
SRC Action Type:	NFA - NO FURTHER ACTION
SRC Submit Date:	02-25-2000
SRC Review Date:	02-28-2000
SRC Completion Status:	A - APPROVED
SRC Issue Date:	06-08-2000
SRC Comment:	Not reported
Cleanup Work Status:	COMPLETED
Site Mgr:	MCKELVEY_M
Site Mgr End Date:	04-25-2000
Tank Office:	PCLP29 - Hillsborough County
SR Task ID:	Not reported
SR Cleanup Responsible:	-
SR Funding Eligibility Type:	-
SR Actual Cost:	Not reported
SR Completion Date:	Not reported
SR Payment Date:	Not reported
SR Oral Date:	Not reported
SR Written Date:	Not reported
SR Soil Removal:	Not reported
SR Free Product Removal:	Not reported
SR Soil Tonnage Removed:	Not reported
SR Soil Treatment:	Not reported
SR Other Treatment:	Not reported
SR Alternate Proc Received Date:	Not reported
SR Alternate Procedure Status:	Not reported
SR Alternate Procedure Status Date:	Not reported
SR Alternate Procedure Comments:	Not reported
SA Task ID:	61588
SA Cleanup Responsible:	-
SA Funding Eligibility Type:	-
SA Actual Cost:	Not reported
SA Completion Date:	Not reported
SA Payment Date:	Not reported
RAP Task ID:	Not reported
RAP Cleanup Responsible ID:	-
RAP Funding Eligibility Type:	-
RAP Actual Cost:	Not reported
RAP Completion Date:	Not reported
RAP Payment Date:	Not reported

Map ID
Direction
Distance
Elevation

MAP FINDINGS

Site

Database(s)

EDR ID Number
EPA ID Number

FOGARTY VAN LINES-OFFICE (Continued)

U002113437

RAP Last Order Approved: Not reported
RA Task ID: 61784
RA Cleanup Responsible: -
RA Funding Eligibility Type: -
RA Years to Complete: 0
RA Actual Cost: Not reported

[Click here for Florida Oculus:](#)

UST:

Facility Id: 9501591
Facility Status: CLOSED
Type Description: Fuel user/Non-retail
Facility Phone: 8132287481
Region: STATE
Positioning Method: ADDM
Lat/Long (dms): 27 56 41.5069999 / 82 26 51.4429999

Owner Records Not Found for this facility id:

Tank Info:

Name: FOGARTY VAN LINES-OFFICE
Address: 1103 E CUMBERLAND ST
City: TAMPA
Zip: 33602
Tank Id: 1
Status: Removed
Status Date: 12/01/1994
Install Date: 3/1/1947
Substance: Vehicular diesel
Content Description: Vehicular Diesel
Gallons: 1000
Vessel Indicator: TANK
Tank Location: UNDERGROUND
DEP Contractor: P

[Click here for Florida Oculus:](#)

Q358
NE
1/8-1/4
0.206 mi.
1090 ft.

C R R & D INC
1238 E KENNEDY BLVD
TAMPA, FL 33603
Site 10 of 21 in cluster Q

EDR Hist Auto 1021219257
N/A

Relative:
Higher

EDR Hist Auto

Actual:
9 ft.

Year: Name:
1970 ESTUARY LOUNGE & RESTAURANT
1971 C R R & D INC
1972 C R R & D INC

Type:
Drinking Places
Drinking Places
Drinking Places

Map ID
Direction
Distance
Elevation

MAP FINDINGS

EDR ID Number
EPA ID Number

Q359
NE
1/8-1/4
0.207 mi.
1092 ft.

VENTANA CHANNELSIDE
1112 CHANNELSIDE DR
TAMPA, FL 33602

FINDS
ECHO **1007844871**
 N/A

Relative:
Higher

FINDS:
Registry ID: 110020137234

Actual:
9 ft.

Click Here:

Environmental Interest/Information System:

US National Pollutant Discharge Elimination System (NPDES) module of the Compliance Information System (ICIS) tracks surface water permits issued under the Clean Water Act. Under NPDES, all facilities that discharge pollutants from any point source into waters of the United States are required to obtain a permit. The permit will likely contain limits on what can be discharged, impose monitoring and reporting requirements, and include other provisions to ensure that the discharge does not adversely affect water quality.

Florida Environmental System Today Application (FIESTA) Data Maintenance (FDM) system maintains entity, environmental interest and affiliation data for the State of Florida.

[Click this hyperlink](#) while viewing on your computer to access additional FINDS: detail in the EDR Site Report.

ECHO:

Envid: 1007844871
Registry ID: 110020137234
DFR URL: <http://echo.epa.gov/detailed-facility-report?fid=110020137234>
Name: VENTANA CHANNELSIDE
Address: 1112 CHANNELSIDE DR
City,State,Zip: TAMPA, FL 33602

W360
West
1/8-1/4
0.208 mi.
1098 ft.

ASHLEY STREET AND WITTING STREET
TAMPA, FL

ERNS **2000522248**
 N/A

Site 1 of 15 in cluster W

Relative:
Lower

Incident Commons:
NRC Report #: 522248
Description of Incident: A BELOW GROUND 4 INCH NATURAL GAS MAIN LINE WAS CUT DURING SOME TYPE OF LAND DEVELOPMENT ACTIVITIES.
Type of Incident: PIPELINE
Incident Cause: OPERATOR ERROR
Incident Date Time: 2000-03-07 21:16:00
Incident DTG: OCCURRED
Incident Location: Not reported
Loaction Address: ASHLEY STREET AND WITTING STREET
Location Street 1: Not reported
Location Street 2: Not reported
Location Nearest City: TAMPA
Location State: FL
Location County: HILLSBOROUGH
Location Zip: Not reported
Distance From City: Not reported
Distance Units: Not reported
Direction From City: Not reported
Lat Deg: Not reported

Map ID
Direction
Distance
Elevation

MAP FINDINGS

Site

Database(s)

EDR ID Number
EPA ID Number

(Continued)

2000522248

Lat Min: Not reported
Lat Sec: Not reported
Lat Quad: Not reported
Long Deg: Not reported
Long Min: Not reported
Long Sec: Not reported
Long Quad: Not reported
Location Section: Not reported
Location Township: Not reported
Location range: Not reported
Potential Range: Not reported

Incidents:

NRC Report #: 522248
Aircraft Type: UNKNOWN
Aircraft Model: Not reported
Aircraft ID: Not reported
Aircraft Fuel Capacity: Not reported
Aircraft Fuel Capacity Units: Not reported
Aircraft Fuel on Board: Not reported
Aircraft Fuel on Board Units: Not reported
Aircraft Spot Number: Not reported
Aircraft Hanger: Not reported
Aircraft Runway Number: Not reported
Road Mile Marker: Not reported
Building ID: Not reported
Type of Fixed Object: UNKNOWN
Power Generating Facility: U
Generating Capacity: Not reported
Type of Fuel: Not reported
NPDES: Not reported
NPDES Compliance: U
Pipeline Type: UNKNOWN
DOT Regulated: U
Pipeline Above Ground: BELOW
Exposed Underwater: N
Pipeline Covered: U
Railroad Hotline: N
Grade Crossing: N
Location Subdivision: Not reported
Railroad Milepost: Not reported
Type Vehicle Involved: Not reported
Crossing Device Type: Not reported
Device Operational: Y
DOT Crossing Number: Not reported
Brake Failure: N
Description of Tank: Not reported
Tank Above Ground: ABOVE
Transportable Container: U
Tank Regulated: U
Tank Regulated By: Not reported
Tank ID: Not reported
Capacity of Tank: Not reported
Capacity of Tank Units: Not reported
Actual Amount: Not reported
Actual Amount Units: Not reported
Platform Rig Name: Not reported
Platform Letter: Not reported

Map ID
Direction
Distance
Elevation

MAP FINDINGS

Site

Database(s)

EDR ID Number
EPA ID Number

(Continued)

2000522248

Location Area ID:	Not reported
Location Block ID:	Not reported
OCSG Number:	Not reported
OCSF Number:	Not reported
State Lease Number:	Not reported
Pier Dock Number:	Not reported
Berth Slip Number:	Not reported
Continuous Release Type:	Not reported
Initial Continuous Release No:	Not reported
Continuous Release Permit:	Not reported
Allision:	N
Type of Structure:	Not reported
Structure Name:	Not reported
Structure Operational:	U
Airbag Deployed:	Not reported
Date Tiem Normal Service:	Not reported
Service Disruption Time:	Not reported
Service Disruption Units:	Not reported
Transit Bus Flag:	Not reported
CR Begin Date:	Not reported
CR End Date:	Not reported
CR Change Date:	Not reported
FBI Contact:	Not reported
FBI Contact Date Time:	Not reported
Sub Part C Testing Req:	XXX
Conductor Testing:	Not reported
Engineer Testing:	Not reported
Trainman Testing:	Not reported
Yard Foreman Testing:	Not reported
RCL Operator Testing:	Not reported
Brakeman Testing:	Not reported
Train Dispatcher Testing:	Not reported
Signalman Testing:	Not reported
Other Employee Testing:	Not reported
Unknown Testing:	Not reported
Passenger Handling:	Not reported
Passenger Route:	XXX
Passenger Delay:	XXX

Incident Details:

NRC Report #:	522248
Fire Involved:	N
Fire Extinguished:	U
Any Evacuations:	N
Number Evacuated:	Not reported
Who Evacuated:	Not reported
Radius of Evacuation:	Not reported
Any Injuries:	N
Number Injured:	Not reported
Number Hospitalized:	Not reported
Any Fatalities:	N
Number Fatalities:	Not reported
Any Damages:	N
Damage Amount:	Not reported
Air Corridor Closed:	N
Air Corridor Desc:	Not reported
Air Closure Time:	Not reported

Map ID
Direction
Distance
Elevation

MAP FINDINGS

Site

Database(s)

EDR ID Number
EPA ID Number

(Continued)

2000522248

Waterway Closed:	N
Waterway Desc:	Not reported
Waterway Closure Time:	Not reported
Road Closed:	N
Road Desc:	Not reported
Road Closure Time:	Not reported
Closure Direction:	Not reported
Major Artery:	N
Track Closed:	N
Track Desc:	Not reported
Track Closure Time:	Not reported
Media Interest:	NONE
Medium Desc:	AIR
Additional Medium Info:	Not reported
Body of Water:	Not reported
Tributary of:	Not reported
Release Secured:	U
Estimated Duration of Release:	Not reported
Release rate:	Not reported
Desc Remedial Action:	PIPE CAPPED BY A GAS COMPANY, FIRE DEPT DID RESPOND.
State Agency on Scene:	Not reported
State Agency Report Number:	Not reported
Other Agency Notified:	Not reported
Weather Conditions:	Not reported
Air Temperature:	Not reported
Wind Speed:	Not reported
Wind Direction:	Not reported
Water Supply Contaminated:	U
Sheen Size:	Not reported
Sheen Color:	Not reported
Direction of Sheen Travel:	Not reported
Sheen Odor Description:	Not reported
Wave Condition:	Not reported
Current Speed:	Not reported
Current Direction:	Not reported
Water Temperature:	Not reported
Track Close Dir:	Not reported
Empl Fatality:	Not reported
Pass Fatality:	Not reported
Community Impact:	N
Wind Speed Unit:	Not reported
Employee Injuries:	Not reported
Passenger Injuries:	Not reported
Occupant Fatality:	Not reported
Current Speed Unit:	M
Road Closure Units:	Not reported
Track CLOSure Units:	Not reported
Sheen Size Units:	Not reported
Additional Info:	Not reported
State Agency Notified:	DEP
Federal Agency Notified:	Not reported
nearest River Mile Marker:	Not reported
Sheen Size Length:	Not reported
Sheen Size Length Units:	Not reported
Sheen Size Width:	Not reported
Sheen Size Width Units:	Not reported
Offshore:	N

Map ID
Direction
Distance
Elevation

MAP FINDINGS

Site

Database(s)

EDR ID Number
EPA ID Number

(Continued)

2000522248

Duration Unit: Not reported
Release Rate Unit: Not reported
Release Rate Rate: Not reported
Passengers Transferred: UNK

Calls:

NRC Report #: 522248
Site ID: 2000522248
Date Time Received: 2000-03-07 23:34:47
Date Time Complete: 2000-03-07 23:39:04
Call Type: INC
Responsible Company: TERRY LAND DEVELOPMENT CO
Responsible Org Type: PRIVATE ENTERPRISE
Responsible City: Not reported
Responsible State: XX
Responsible Zip: Not reported
On Behalf: N
Source: UNAVAILABLE

Material Involved:

NRC Report #: 522248
Chris Code: ONG
Case Number: 000000-00-0
UN Number: Not reported
Amount of Material: 0
Unit of Measure: UNKNOWN AMOUNT
Name of Material: NATURAL GAS
If Reached Water: NO
Amount in Water: Not reported
Unit of Measure Reach Water: Not reported

T361
ESE
1/8-1/4
0.208 mi.
1099 ft.

FOGARTY VAN LINES-TRUCK SERVICE
290 S MERIDIAN AVE UNIT #1
TAMPA, FL 33602
Site 6 of 30 in cluster T

FL LUST U001354829
FL UST N/A

Relative:
Lower

LUST:

Actual:
4 ft.

Name: FOGARTY VAN LINES-TRUCK SERVICE
Address: 290 S MERIDIAN AVE UNIT #1
City,State,Zip: TAMPA, FL 33602
Region: STATE
Facility Id: 8625622
Facility Status: CLOSED
Facility Type: C - Fuel user/Non-retail
Facility Phone: (813)228-7481
Facility Cleanup Rank: 8533
District: Southwest District
Lat/Long (dms): 27 56 38.99 / 82 26 54.42
Section: Not reported
Township: Not reported
Range: Not reported
Feature: Not reported
Method: UNVR
Datum: 0
Score: 6

Map ID
Direction
Distance
Elevation

MAP FINDINGS

Site

Database(s)

EDR ID Number
EPA ID Number

FOGARTY VAN LINES-TRUCK SERVICE (Continued)

U001354829

Score Effective Date: 2008-12-12 00:00:00
Score When Ranked: 10
Operator: FOGARTY VAN LINES
Name Update: Not reported
Address Update: 2018-07-23 00:00:00

Petroleum Cleanup PCT Facility Score:

Facility Cleanup Status: ONGO - ONGOING
Contact: ACCOUNTS PAYABLE
Contact Company: J H WILLIAMS OIL CO INC
Contact Address: PO BOX 439
Contact City/State/Zip: TAMPA, FL 33601
Phone: (813)917-8358
Bad Address Ind: N
State: FL
Zip: 33602, 4217
Score: 6
Score Effective Date: 2008-12-12 00:00:00
Related Party ID: 11229
Primary RP Role: ACCOUNT OWNER
RP Begin Date: 1986-05-22
RP Zip: 439
RP Extension: Not reported

Discharge Cleanup Summary:

Discharge Date: 12/7/1994
PCT Discharge Combined: Not reported
Cleanup Required: R - CLEANUP REQUIRED
Discharge Cleanup Status: SA - SA ONGOING
Disch Cleanup Status Date: 4/30/2020
Cleanup Work Status: ACTIVE
Information Source: D - DISCHARGE NOTIFICATION
Other Source Description: Not reported
Eligibility Indicator: E - ELIGIBLE
Site Manager: BURICH_T
Site Mgr End Date: Not reported
Tank Office: PCLP29 - HILLSBOROUGH ENVIRONMENTAL PROTECTION COMMISSION

Petroleum Cleanup Program Eligibility:

Facility ID: 8625622
Discharge Date: 12/7/1994
Pct Discharge Combined With: Not reported
Cleanup Required: R - CLEANUP REQUIRED
Discharge Cleanup Status: SA - SA ONGOING
Disch Cleanup Status Date: 4/30/2020
Cleanup Work Status: ACTIVE
Information Source: Not reported
Other Source Description: Not reported
Application Received Date: Not reported
Cleanup Program: A - ABANDONED TANK RESTORATION PROGRAM
Eligibility Status: Not reported
Elig Status Date: Not reported
Letter Of Intent Date: Not reported
Redetermined: Not reported
Inspection Date: Not reported
Site Manager: BURICH_T
Site Mgr End Date: Not reported
Tank Office: PCLP29 - HILLSBOROUGH ENVIRONMENTAL PROTECTION COMMISSION

Map ID
Direction
Distance
Elevation

MAP FINDINGS

Site

Database(s)

EDR ID Number
EPA ID Number

FOGARTY VAN LINES-TRUCK SERVICE (Continued)

U001354829

Deductible Amount:	Not reported
Deductible Paid To Date:	Not reported
Co-Pay Amount:	Not reported
Co-Pay Paid To Date:	Not reported
Cap Amount:	0
Contaminated Media:	
Discharge Date:	12/7/1994
Pct Discharge Combined With:	Not reported
Cleanup Required:	R - CLEANUP REQUIRED
Discharge Cleanup Status:	SA - SA ONGOING
Disch Cleanup Status Date:	4/30/2020
Cleanup Work Status:	ACTIVE
Information Source:	D - DISCHARGE NOTIFICATION
Other Source Description:	Not reported
Elig Indicator:	E - ELIGIBLE
Site Manager:	BURICH_T
Site Mgr End Date:	Not reported
Tank Office:	PCLP29 - HILLSBOROUGH ENVIRONM
Contaminated Drinking Wells:	0
Contaminated Monitoring Well:	No
Contaminated Soil:	Yes
Contaminated Surface Water:	No
Contaminated Ground Water:	Yes
Pollutant:	B - Unleaded Gas
Pollutant Other Description:	Not reported
Gallons Discharged:	Not reported
Task Information:	
District:	SWD
Facility ID:	8625622
Facility Status:	CLOSED
Facility Type:	C - Fuel user/Non-retail -
County:	HILLSBOROUGH
County ID:	29
Cleanup Eligibility Status:	E
Source Effective Date:	Not reported
Discharge Date:	12-07-1994
Cleanup Required:	R - CLEANUP REQUIRED
Discharge Cleanup Status:	ENTD - ELIGIBLE - NO TASK LEVEL DATA
Disch Cleanup Status Date:	03-31-1995
SRC Action Type:	-
SRC Submit Date:	Not reported
SRC Review Date:	Not reported
SRC Completion Status:	-
SRC Issue Date:	Not reported
SRC Comment:	Not reported
Cleanup Work Status:	INACTIVE
Site Mgr:	BURICH_T
Site Mgr End Date:	Not reported
Tank Office:	PCLP29 - Hillsborough County
SR Task ID:	Not reported
SR Cleanup Responsible:	-
SR Funding Eligibility Type:	-
SR Actual Cost:	Not reported
SR Completion Date:	Not reported
SR Payment Date:	Not reported
SR Oral Date:	Not reported

Map ID
Direction
Distance
Elevation

MAP FINDINGS

Site

Database(s)

EDR ID Number
EPA ID Number

FOGARTY VAN LINES-TRUCK SERVICE (Continued)

U001354829

SR Written Date: Not reported
SR Soil Removal: Not reported
SR Free Product Removal: Not reported
SR Soil Tonnage Removed: Not reported
SR Soil Treatment: Not reported
SR Other Treatment: Not reported
SR Alternate Proc Received Date: Not reported
SR Alternate Procedure Status: Not reported
SR Alternate Procedure Status Date: Not reported
SR Alternate Procedure Comments: Not reported
SA Task ID: Not reported
SA Cleanup Responsible: -
SA Funding Eligibility Type: -
SA Actual Cost: Not reported
SA Completion Date: Not reported
SA Payment Date: Not reported
RAP Task ID: Not reported
RAP Cleanup Responsible ID: -
RAP Funding Eligibility Type: -
RAP Actual Cost: Not reported
RAP Completion Date: Not reported
RAP Payment Date: Not reported
RAP Last Order Approved: Not reported
RA Task ID: Not reported
RA Cleanup Responsible: -
RA Funding Eligibility Type: -
RA Years to Complete: Not reported
RA Actual Cost: Not reported

[Click here for Florida Oculus:](#)

UST:

Facility Id: 8625622
Facility Status: CLOSED
Type Description: Fuel user/Non-retail
Facility Phone: 8132287481
Region: STATE
Positioning Method: UNVR
Lat/Long (dms): 27 57 18 / 82 26 54

Owner:

Owner Id: 11229
Owner Name: J H WILLIAMS OIL CO INC
Owner Address: PO BOX 439
Owner Address 2: ATTN: ACCOUNTS PAYABLE
Owner City,St,Zip: TAMPA, FL 33601
Owner Contact: ACCOUNTS PAYABLE
Owner Phone: 8139178358

Tank Info:

Name: FOGARTY VAN LINES-TRUCK SERVICE
Address: 290 S MERIDIAN AVE UNIT #1
City: TAMPA
Zip: 33602
Tank Id: 1
Status: Removed
Status Date: 11/01/1994

Map ID
Direction
Distance
Elevation

MAP FINDINGS

Site

Database(s)

EDR ID Number
EPA ID Number

FOGARTY VAN LINES-TRUCK SERVICE (Continued)

U001354829

Install Date: 4/1/1966
Substance: Unleaded gas
Content Description: Unleaded Gas
Gallons: 2000
Vessel Indicator: TANK
Tank Location: UNDERGROUND
DEP Contractor: P

Name: FOGARTY VAN LINES-TRUCK SERVICE
Address: 290 S MERIDIAN AVE UNIT #1
City: TAMPA
Zip: 33602
Tank Id: 2
Status: Removed
Status Date: 11/01/1994
Install Date: Not reported
Substance: Vehicular diesel
Content Description: Vehicular Diesel
Gallons: 1000
Vessel Indicator: TANK
Tank Location: UNDERGROUND
DEP Contractor: P

[Click here for Florida Oculus:](#)

T362
ESE
1/8-1/4
0.208 mi.
1099 ft.

FOGARTY VAN LINES-TRUCK SERVICE
290 S MERIDIAN AVE UNIT #1
TAMPA, FL 33602

FL CLEANUP SITES
FL DWM CONTAM

S122963161
N/A

Site 7 of 30 in cluster T

Relative:
Lower
Actual:
4 ft.

CLEANUP SITES:

Name: FOGARTY VAN LINES-TRUCK SERVICE
Address: 290 S MERIDIAN AVE UNIT #1
City,State,Zip: TAMPA, FL 33602
DEP Cleanup Site Key: 66153205
Source Database Name: Storage Tank Contamination Monitoring
Source Database Id: 8625622
CPAC Program Area Id: TK
CLLC Cleanup Category Key: PETRO
RSC2 Remediation Status Key: ACTIVE
Data Load Date: 02/22/2021
OC3 Office Id: SWD
Physical Address Line 2: Not reported
OIC Object Of Interest Id: FACIL
PC2 Proximity Id: CENTR
Calc Coordinates Accuracy Level Id: 4
CMC2 Coordinate Method Id: Digital Aerial Photography With Ground Control
DC4 Datum Id: High Accuracy Reference Network
VSC1 Verification Status: REVIEWED
Collect Username: DAVIS_B
Collect Date: 07/22/2005
Collect Affiliation: DEPARTMENT OF ENVIRONMENTAL PR
Map Source: 1999 doqs
Map Source Scale: 4053
Interpolation Scale: Not reported
Verifier Username: DAVIS_B

Map ID
Direction
Distance
Elevation

MAP FINDINGS

Site

Database(s)

EDR ID Number
EPA ID Number

FOGARTY VAN LINES-TRUCK SERVICE (Continued)

S122963161

Verifier Affiliation: DEPARTMENT OF ENVIRONMENTAL PR
Verification Date: 07/22/2005
Verified Coordinate Method Id: Digital Aerial Photography With Ground Control
Source Database Name Code: STCM
CMC2 Coordinate Method ID Code: DPHO
DC4 Datum ID Code: HARN
Verified Coordinate Method ID Code: DPHO
Comments: Not reported
Latitude/Longitude (deg/min/sec): 27 56 / 82 26

DWM CONTAM:

Name: FOGARTY VAN LINES-TRUCK SERVICE
Address: 290 S MERIDIAN AVE UNIT #1
City,State,Zip: TAMPA, FL 33602
Program Site Id: 8625622
Lat DD: 27
Lat MM: 56
Lat SS: 38.99
Long DD: 82
Long MM: 26
Long SS: 54.42
Office/ District: SWD
Program Area: STORAGE TANKS
Priority Score: 6
Datum: 0
Method: UNVR
Facility Status: CLOSED
Facility Type: C - Fuel user/Non-retail
Score Effective Date: 2008-12-12 00:00:00
Score When Ranked: 10
Rank: 8533
Operator: COMPLIANCE DEPT
Phone: (502)572-1665
Name Changed: 2019-02-12 00:00:00
Addr Changed: 2013-05-15 00:00:00
Related Party ID: 11229
Primary RP Role: ACCOUNT OWNER
RP Begin Date: 5/22/1986
RP Name: J H WILLIAMS OIL CO INC
RP Address1: PO BOX 439
RP Address2: ATTN: ACCOUNTS PAYABLE
RP City: TAMPA
RP State: FL
RP Zip5: 33601
RP Zip4: 439
Contact: ACCOUNTS PAYABLE
RP Phone: (813)917-8358
RP Extension: Not reported
Site Manager: Not reported

Map ID
Direction
Distance
Elevation

MAP FINDINGS

Site

Database(s)

EDR ID Number
EPA ID Number

W363 **102 W WHITING ST STE 500**
West **102 W WHITING ST STE 500**
1/8-1/4 **TAMPA, FL 33602**
0.208 mi.
1100 ft. **Site 2 of 15 in cluster W**

HMIRS **2016001501**
 N/A

Relative:
Lower

Actual:
1 ft.

HMIRS:
Report Number: I-2016020261
Report Source: Paper
Multiple Rows per Incident: No
Report Type: A hazardous material incident
Date of Incident: 01/29/2016
Time of Incident: 1930
NRC Number: Not reported
Fed DOT Agency Name: Not reported
Fed DOT Report #: Not reported
Incident City: TAMPA
Incident County: HILLSBOROUGH
Incident State: FL
Incident Zip: 33602
Incident Non-US State: Not reported
Incident Country: US
Incident Route: 102 W WHITING ST STE 500
Mode of Transportation: Highway
Transportation Phase: LOADING
Carrier/Reporter Name: QUALITY CARRIERS INC.
Carrier/Reporter Street: 4910 PAYSPIRE CIR
Carrier/Reporter City: CHICAGO
Carrier/Reporter State: IL
Carrier/Reporter Zip: 60674-0001
Carrier/Reporter Non-US State: Not reported
Carrier/Reporter FED DOT ID: 76600
Carrier/Reporter HAZMAT ID: 050814550050WX
Carrier/Reporter Country: US
Shipper Name: SATCO SATTAM
Shipper Street: 102 W WHITING ST STE 500
Shipper City: TAMPA
Shipper State: FL
Shipper Zip: 33602
Shipper Non-US State: Not reported
Shipper Country: US
Waybill/Shipping Paper: Not reported
Shipper HAZMAT Registration ID: Not reported
Origin City: TAMPA
Origin State: FLORIDA
Origin Zip: 33602
Origin Non-US State: Not reported
Origin Country: US
Destination City: FERNANDINA BEACH
Destination State: FLORIDA
Destination Postal Code: 32034
Destination Non-US State: Not reported
Destination Country: US
Commodity Short Name: CAUSTIC SODA (ETC.
Commodity Long Name: CAUSTIC SODA (ETC.
Technical/Trade Name: CAUSTIC
Identification Number: UN1824
Hazardous Class Code: 8
Hazardous Class: CORROSIVE MATERIAL

Map ID
Direction
Distance
Elevation

MAP FINDINGS

Site

Database(s)

EDR ID Number
EPA ID Number

102 W WHITING ST STE 500 (Continued)

2016001501

Packing Group: III
Quantity Released: 100
Unit of Measure: LGA
Unit of Measure Description: Liquid - Gallon
HAZMAT Waste Indicator: No
HAZMAT Waste EPA ID: Not reported
HMIS Toxic by Inhalation: No
TIH Hazard Zone: Not reported
Material Shipment Approval: No
Mat. Shipment Approval #: Not reported
Undeclared HAZMAT Shipment: No
Packaging Type: Cargo Tank Motor Vehicle (CTMV)
What Failed Code: Not reported
What Failed Description: Not reported
How Failed Code: Not reported
How Failed Description: Not reported
Failure Cause Code: Not reported
Failure Cause Description: Not reported
Identification Markings: DOT 407
Cont1 Packaging Type: Not reported
Cont1 Material of Construction: Not reported
Cont1 Head Type: Not reported
Cont1 Package Capacity: 7000
Cont1 Package Capacity UOM: LGA
Cont1 Package Amount: 4500
Cont1 Package Amount UOM: LGA
Cont1 Pkg Number: 1
Cont1 Pkg Shipment # Failed: 1
Cont1 Package Manufacturer: BRENNER TANK
Cont1 Pkg Manufacturer Date: 2/1/2013 12:00:00 AM
Cont1 Package Serial Number: 10BFB723XDF0C848
Cont1 Package Last Test Date: 1/1/2016 12:00:00 AM
Cont1 Test Material Of Const: STAINLESS STEEL
Cont1 Pkg Dsign Pressure Rptd: 25
Cont1 Dsign Pressure UOM Rptd: PSI
Cont1 Pkg Shell Thickness Rptd: Not reported
Cont1 Shell Thickness UOM Rptd: Not reported
Cont1 Head Thickness Reported: Not reported
Cont1 Head Thickness UOM Rptd: Not reported
Cont1 Pkg Svc Pressure Rptd: Not reported
Cont1 Svc Pressure UOM Rptd: Not reported
Cont1 Valve or Device Fail Ind: No
Cont1 Valve or Device Type: Not reported
Cont1 Val Device Manufacturer: Not reported
Cont1 Valve or Device Model: Not reported
Cont2 Package Type: Not reported
Cont2 Material of Construction: Not reported
Cont2 Package Capacity: Not reported
Cont2 Capacity UOM Reported: Not reported
Cont2 Package Amount: Not reported
Cont2 Package Amount UOM: Not reported
Cont2 Pkg Number in Shipment: Not reported
Cont2 Pkg Shipment # Failed: Not reported
RAM Package Category: Not reported
RAM Package Certification: FALSE
RAM Package Certification #: Not reported
RAM Nuclide(s) Present: Not reported

Map ID
Direction
Distance
Elevation

MAP FINDINGS

Site

Database(s)

EDR ID Number
EPA ID Number

102 W WHITING ST STE 500 (Continued)

2016001501

RAM Transport Index:	Not reported
RAM UOM:	Not reported
RAM Activity Rpted:	Not reported
RAM UOM Rpted:	Not reported
RAM Activity:	0
RAM Activity UOM:	Not reported
RAM Material Safety Index:	Not reported
Spillage (Ind:	Yes
Fire Ind:	No
Explosion Ind:	No
Water Sewer Ind:	No
Gas Dispersion Ind:	No
Environmental Damage:	No
No Release Ind:	No
Fire/EMS Report Ind:	No
Fire EMS/EMS Report #:	Not reported
Police Report Ind:	No
Police Report #:	Not reported
In-House Cleanup Ind:	Yes
Other Cleanup Ind:	No
Damage More Than 500:	No
Material Loss:	0
Carrier Damage:	0
Property Damage:	0
Response Cost:	0
Remediation Cleanup Cost:	0
Damage Other (Old Form):	0
Total Amount of Damages:	0
HAZMAT Fatality Indicator:	No
HAZMAT Fatalities Employees:	0
HAZMAT Fatalities Responders:	0
HAZMAT Fatality Gen. Public:	0
Hazmat Fatalities (Old Form):	0
Total Hazmat Fatalities:	Not reported
Non_HAZMAT Fatality Indicator:	No
Non-HAZMAT Fatalities:	0
HAZMAT Injury Indicator:	No
HAZMAT Hospitalized Employees:	0
HAZMAT Hospitalized Responders:	0
HAZMAT Hospitalized Gen Public:	0
HAZMAT Hospitalized (Old Form):	0
Total Hazmat Hosp Injuries:	0
HAZMAT NonHosp Employees:	0
HAZMAT NonHosp Responders:	0
HAZMAT NonHosp Gen. Public:	0
HAZMAT NonHosp (Old Form):	0
Total Hazmat NonHosp Injuries:	0
Total Hazmat Injuries:	0
Evacuation Indicator:	No
Public Evacuated:	0
Employees Evacuated:	0
Total Evacuated:	0
Total Evacuation Hours:	0
Major Artery Closed:	No
Major Artery Hours Closed:	0
Material Involved in Accident:	No
Estimated Speed:	0

Map ID
Direction
Distance
Elevation

MAP FINDINGS

Site

Database(s)

EDR ID Number
EPA ID Number

102 W WHITING ST STE 500 (Continued)

2016001501

Weather Conditions: Not reported
Vehicle Overturn: No
Vehicle Left Roadway/Track: No
Passenger Aircraft Indicator: No
Cargo Passenger Baggage Ind: Not reported
Incident Occurrence: Not reported
Shippase Non-Transported Ind: No
Shippase Air First Flight Ind: No
Shippase Air SubFlight Ind: No
Shippase Init Transport Ind: No
Shippase Transfer Indicator: No
Contact Name: VICKIE LAVERTUE
Contact Title: SR. CLAIMS ADJUSTER
Contact Business Name: Quality Carriers Inc.
Contact Street: 4041 Park Oaks Blvd ste 200
Contact City: Tampa
Contact State: FL
Contact Postal Code: 33610
Contact Non-US State: Not reported
Contact Country: US
Preparer of Incident Report: Carrier
Description of Events: DRIVER WAS AT CUSTOMER LOADING WHEN HE NOTICED THE VALVES WERE NOT CLOSED. PRODUCT RELEASED FROM THE TRAILER BOTTOM VALVE SPILLING APPROXIMATELY 100 GALLONS OF HAZARDOUS PRODUCT INTO THE SCALE RESERVOIR. TERMINAL IS SENT CLEAN UP ASSISTANCE ADDITIONAL EMPLOYEES TO CLEAN UP THE SPILL. THEY HOSED DOWN THE AREA OF CONCRETE AND CLEANED THE SCALES WITH ABSORBENT PADS. EVENT 49592
Recommendations/Actions Taken: NO COMMENTS PROVIDED
Recommendations/Actions: NO COMMENTS PROVIDED
HMIS Serious Incident Ind: No
HMIS Serious Fatality: No
HMIS Serious Injury: No
HMIS Serious Flight Plan: No
HMIS Serious Evacuations: No
HMIS Serious Major Artery: No
HMIS Serious Bulk Release: No
HMIS Serious Marine Pollutant: No
HMIS Serious Radioactive: No
HMIS General Package Type: OHMIR.Ref_Container.descr
HMIS Container Code: DOT 407
HMIS Container Description: cargo tanks
HMIS Bulk Incident Indicator: Yes
Undeclared Shipment: No

W364 CAPTRUST BUILDING DEMOLITION
West 102 W WHITING ST
1/8-1/4 TAMPA, FL 33602
0.208 mi.
1100 ft. Site 3 of 15 in cluster W

FINDS 1025478195
ECHO N/A

Relative: FINDS:
Lower Registry ID: 110070555711

Actual:
1 ft. Click Here:

Environmental Interest/Information System:
US National Pollutant Discharge Elimination System (NPDES) module of
the Compliance Information System (ICIS) tracks surface water permits

Map ID
Direction
Distance
Elevation

MAP FINDINGS

Site

Database(s)

EDR ID Number
EPA ID Number

CAPTRUST BUILDING DEMOLITION (Continued)

1025478195

issued under the Clean Water Act. Under NPDES, all facilities that discharge pollutants from any point source into waters of the United States are required to obtain a permit. The permit will likely contain limits on what can be discharged, impose monitoring and reporting requirements, and include other provisions to ensure that the discharge does not adversely affect water quality.

[Click this hyperlink](#) while viewing on your computer to access additional FINDS: detail in the EDR Site Report.

ECHO:

Envid: 1025478195
Registry ID: 110070555711
DFR URL: <http://echo.epa.gov/detailed-facility-report?fid=110070555711>
Name: CAPTRUST BUILDING DEMOLITION
Address: 102 W WHITING ST
City,State,Zip: TAMPA, FL 33602

W365 **102 WEST WHITING ST**
West **102 WEST WHITING ST**
1/8-1/4 **TAMPA, FL 33602**
0.208 mi.
1100 ft. **Site 4 of 15 in cluster W**

FL ASBESTOS **S123645399**
FL NPDES **N/A**

Relative:
Lower
Actual:
1 ft.

ASBESTOS:
Name: 102 WEST WHITING ST
Address: 102 WEST WHITING ST
City,State,Zip: TAMPA, FL 33602
Facility ID: AS05711385
Notification ID: 101849
Notification Type: COURTESY
Project Type: RENOVATION
Notification Status: REVIEWED
Site Name: INTERIOR
Ordered Demolition?: N
Annual Notification: Not reported
Owner Name: KIMMINS CONTRACTING
Contractor Name: FLORIDA ABATEMENT AND DEMOLITION INC
Start Date: 04/29/2019
Finish Date: 04/29/2019
Cementitious RACM: Not reported
Cementitious SF: Not reported
Floor RACM: Not reported
Floor SF: Not reported
Pipe RACM: Not reported
Pipe SF: Not reported
CF RACM: Not reported
Roof RACM: Not reported
Roof SF: Not reported
Surface Mat RACM: Not reported
Surface Mat SF: Not reported
Waste Disposal Site: ENTERPRISE LF & RECYC (FKA SID LARKIN & SON, INC.)
Waste Disposal Address: 41111 ENTERPRISE ROAD
Waste Disposal City: DADE CITY
Waste Disposal State: FL
Waste Disposal Zip: 33525
Transporter Name: Not reported
Contractor is Transporter: Y

Map ID
Direction
Distance
Elevation

MAP FINDINGS

Site

Database(s)

EDR ID Number
EPA ID Number

102 WEST WHITING ST (Continued)

S123645399

Waste Disp ID: 87895
Waste Disp Source: W
Transporter Address: Not reported
Transporter City: Not reported
Transporter State: FL
Transporter Zip: Not reported
Date Receive: 04/16/2019

WASTEWATER:

Name: CAPTRUST BUILDING
Address: 102 W WHITING ST
City,State,Zip: TAMPA, FL
Facility ID: FLR20CX55
Facility Type: Construction Generic Dewatering
Status: Active - Existing, permitted facility/site for which effluent,
reclaimed water or wastewater residual discharge into the environment
and/or monitoring is taking place.

District Office: TLST
NPDES Permitted Site: Not reported
Environmental Interest: Not reported
Owner Type: Unknown
Permit Capacity: Not reported
Party Name: John McLoud, PMTE
Company Name: Moss and Associates
RP Address: 5401 W Kennedy Blvd Ste 1060
RP Address 2: Not reported
RP City,Stat,Zip: Tampa FL 33609
Telephone: 3525980501
Email: jmcloud@mosscom.com
Issue Date: 06/06/2019
Effective Date: 06/06/2019
Expiration Date: 06/05/2024
DOC Description: Generic Permit
Latitude Degrees: 27
Latitude Minutes: 56
Latitude Seconds: 40.61
Longitude Degrees: 82
Longitude Minutes: 27
Longitude Seconds: 30.70
Treatment: Not reported
Decode For Fstatus: Active

Name: CAPTRUST BUILDING DEMOLITION
Address: 102 W WHITING ST
City,State,Zip: TAMPA, FL
Facility ID: FLR10SS39
Facility Type: Construction Stormwater GP
Status: Active - Existing, permitted facility/site for which effluent,
reclaimed water or wastewater residual discharge into the environment
and/or monitoring is taking place.

District Office: TLST
NPDES Permitted Site: Not reported
Environmental Interest: Not reported
Owner Type: Unknown
Permit Capacity: Not reported
Party Name: Daniel Kubiniec, PMTE
Company Name: Kimmins Contracting Corp

Map ID
Direction
Distance
Elevation

MAP FINDINGS

Site

Database(s)

EDR ID Number
EPA ID Number

102 WEST WHITING ST (Continued)

S123645399

RP Address: 1501 E 2nd Ave
RP Address 2: Not reported
RP City,Stat,Zip: Tampa FL 33605-5005
Telephone: 8139245068
Email: dkubiniec@kimmins.com
Issue Date: 05/29/2019
Effective Date: 05/29/2019
Expiration Date: 05/28/2024
DOC Description: Generic Permit
Latitude Degrees: 27
Latitude Minutes: 56
Latitude Seconds: 40.61
Longitude Degrees: 82
Longitude Minutes: 27
Longitude Seconds: 30.70
Treatment: Not reported
Decode For Fstatus: Active

W366
West
1/8-1/4
0.208 mi.
1100 ft.

FORMER CAP TRUST BUILDING
102 WEST WHITING STREET
TAMPA, FL 33602

FL ASBESTOS S123645408
N/A

Site 5 of 15 in cluster W

Relative:
Lower

ASBESTOS:

Actual:
1 ft.

Name: FORMER CAP TRUST BUILDING
Address: 102 WEST WHITING STREET
City,State,Zip: TAMPA, FL 33602
Facility ID: AS05711396
Notification ID: 102131
Notification Type: ORIGINAL
Project Type: DEMOLITION
Notification Status: REVIEWED
Site Name: SAME AS ADDRESS
Ordered Demolition?: N
Annual Notification: Not reported
Owner Name: RIVERWALK TOWER LLC
Contractor Name: KIMMINS CONTRACTING CORPORATION
Start Date: 05/10/2019
Finish Date: 06/21/2019
Cementitious RACM: Not reported
Cementitious SF: Not reported
Floor RACM: Not reported
Floor SF: Not reported
Pipe RACM: Not reported
Pipe SF: Not reported
CF RACM: Not reported
Roof RACM: Not reported
Roof SF: Not reported
Surface Mat RACM: Not reported
Surface Mat SF: Not reported
Waste Disposal Site: ANGELO'S RECYCLED MATERIALS - LARGO MRF
Waste Disposal Address: 1755 20TH AVENUE SE
Waste Disposal City: LARGO
Waste Disposal State: FL
Waste Disposal Zip: 33771
Transporter Name: Not reported
Contractor is Transporter: Y

Map ID
Direction
Distance
Elevation

MAP FINDINGS

Site

Database(s)

EDR ID Number
EPA ID Number

FORMER CAP TRUST BUILDING (Continued)

S123645408

Waste Disp ID: 49239
Waste Disp Source: W
Transporter Address: Not reported
Transporter City: Not reported
Transporter State: FL
Transporter Zip: Not reported
Date Receive: 04/29/2019

W367
West
1/8-1/4
0.208 mi.
1100 ft.

102 WEST WHITING ST
TAMPA, FL

Site 6 of 15 in cluster W

ERNS 2014100193
N/A

Relative:
Lower
Actual:
1 ft.

Incident Commons:
NRC Report #: 1100193
Description of Incident: CALLER STATED THAT A TUG BEGAN TAKING ON WATER AND IS NOW RESTING ON THE BOTTOM OF THE RIVER. THE CALLER STATED THAT AN UNKNOWN AMOUNT OF DIESEL WAS RELEASED INTO THE WATER. THERE IS CONTAINMENT BOOM AROUND THE VESSEL. THE CALLER STATED THAT A WIRE GOT HU
Type of Incident: VESSEL
Incident Cause: VESSEL SINKING
Incident Date Time: 2014-11-04 08:00:00
Incident DTG: OCCURRED
Incident Location: Not reported
Location Address: 102 WEST WHITING ST
Location Street 1: Not reported
Location Street 2: Not reported
Location Nearest City: TAMPA
Location State: FL
Location County: HILLSBOROUGH
Location Zip: Not reported
Distance From City: Not reported
Distance Units: Not reported
Direction From City: Not reported
Lat Deg: Not reported
Lat Min: Not reported
Lat Sec: Not reported
Lat Quad: Not reported
Long Deg: Not reported
Long Min: Not reported
Long Sec: Not reported
Long Quad: Not reported
Location Section: Not reported
Location Township: Not reported
Location range: Not reported
Potential Range: N
Incidents:
NRC Report #: 1100193
Aircraft Type: Not reported
Aircraft Model: Not reported
Aircraft ID: Not reported
Aircraft Fuel Capacity: Not reported
Aircraft Fuel Capacity Units: Not reported
Aircraft Fuel on Board: Not reported
Aircraft Fuel on Board Units: Not reported
Aircraft Spot Number: Not reported

Map ID
Direction
Distance
Elevation

MAP FINDINGS

Site

Database(s)

EDR ID Number
EPA ID Number

(Continued)

2014100193

Aircraft Hanger:	Not reported
Aircraft Runway Number:	Not reported
Road Mile Marker:	Not reported
Building ID:	Not reported
Type of Fixed Object:	Not reported
Power Generating Facility:	U
Generating Capacity:	Not reported
Type of Fuel:	Not reported
NPDES:	Not reported
NPDES Compliance:	U
Pipeline Type:	Not reported
DOT Regulated:	U
Pipeline Above Ground:	ABOVE
Exposed Underwater:	N
Pipeline Covered:	U
Railroad Hotline:	Not reported
Grade Crossing:	U
Location Subdivision:	Not reported
Railroad Milepost:	Not reported
Type Vehicle Involved:	Not reported
Crossing Device Type:	Not reported
Device Operational:	U
DOT Crossing Number:	Not reported
Brake Failure:	U
Description of Tank:	Not reported
Tank Above Ground:	ABOVE
Transportable Container:	U
Tank Regulated:	U
Tank Regulated By:	Not reported
Tank ID:	Not reported
Capacity of Tank:	Not reported
Capacity of Tank Units:	Not reported
Actual Amount:	Not reported
Actual Amount Units:	Not reported
Platform Rig Name:	Not reported
Platform Letter:	Not reported
Location Area ID:	Not reported
Location Block ID:	Not reported
OCSG Number:	Not reported
OCSP Number:	Not reported
State Lease Number:	Not reported
Pier Dock Number:	Not reported
Berth Slip Number:	Not reported
Continuous Release Type:	Not reported
Initial Continuous Release No:	Not reported
Continuous Release Permit:	Not reported
Allision:	Y
Type of Structure:	BRIDGE
Structure Name:	KENNEDY BRIDGE
Structure Operational:	N
Airbag Deployed:	U
Date Tiern Normal Service:	Not reported
Service Disruption Time:	Not reported
Service Disruption Units:	Not reported
Transit Bus Flag:	Not reported
CR Begin Date:	Not reported
CR End Date:	Not reported

Map ID
Direction
Distance
Elevation

MAP FINDINGS

Site

Database(s)

EDR ID Number
EPA ID Number

(Continued)

2014100193

CR Change Date: Not reported
FBI Contact: Not reported
FBI Contact Date Time: Not reported
Sub Part C Testing Req: XXX
Conductor Testing: Not reported
Engineer Testing: Not reported
Trainman Testing: Not reported
Yard Foreman Testing: Not reported
RCL Operator Testing: Not reported
Brakeman Testing: Not reported
Train Dispatcher Testing: Not reported
Signalman Testing: Not reported
Other Employee Testing: Not reported
Unknown Testing: Not reported
Passenger Handling: Not reported
Passenger Route: XXX
Passenger Delay: XXX

Incident Details:

NRC Report #: 1100193
Fire Involved: N
Fire Extinguished: U
Any Evacuations: N
Number Evacuated: Not reported
Who Evacuated: Not reported
Radius of Evacuation: Not reported
Any Injuries: N
Number Injured: Not reported
Number Hospitalized: Not reported
Any Fatalities: N
Number Fatalities: Not reported
Any Damages: N
Damage Amount: Not reported
Air Corridor Closed: N
Air Corridor Desc: Not reported
Air Closure Time: Not reported
Waterway Closed: N
Waterway Desc: Not reported
Waterway Closure Time: Not reported
Road Closed: Y
Road Desc: KENNEDY BRIDGE
Road Closure Time: Not reported
Closure Direction: Not reported
Major Artery: N
Track Closed: N
Track Desc: Not reported
Track Closure Time: Not reported
Media Interest: MEDIUM
Medium Desc: WATER
Additional Medium Info: / HILLSBOROUGH RIVER
Body of Water: HILLSBOROUGH RIVER
Tributary of: TAMPA BAY/GULF OF MEXICO
Release Secured: N
Estimated Duration of Release: Not reported
Release rate: Not reported
Desc Remedial Action: CONTAINMENT BOOM HAS BEEN DEPLOYED AROUND THE VESSEL. SALVAGE OPERATIONS ARE UNDERWAY. AN ENVIRONMENTAL COMPANY IS ON STANDBY.

Map ID
Direction
Distance
Elevation

MAP FINDINGS

Site

Database(s)

EDR ID Number
EPA ID Number

(Continued)

2014100193

State Agency on Scene: Not reported
State Agency Report Number: Not reported
Other Agency Notified: Not reported
Weather Conditions: CLEAR
Air Temperature: 65
Wind Speed: 7
Wind Direction: Not reported
Water Supply Contaminated: U
Sheen Size: Not reported
Sheen Color: OTHER
Direction of Sheen Travel: Not reported
Sheen Odor Description: Not reported
Wave Condition: Not reported
Current Speed: Not reported
Current Direction: Not reported
Water Temperature: Not reported
Track Close Dir: Not reported
Empl Fatality: Not reported
Pass Fatality: Not reported
Community Impact: Not reported
Wind Speed Unit: MPH
Employee Injuries: Not reported
Passenger Injuries: Not reported
Occupant Fatality: Not reported
Current Speed Unit: Not reported
Road Closure Units: Not reported
Track Closure Units: Not reported
Sheen Size Units: Not reported
Additional Info: Not reported
State Agency Notified: Not reported
Federal Agency Notified: USCG
nearest River Mile Marker: Not reported
Sheen Size Length: 100
Sheen Size Length Units: FEET
Sheen Size Width: 25
Sheen Size Width Units: FEET
Offshore: N
Duration Unit: Not reported
Release Rate Unit: Not reported
Release Rate Rate: Not reported
Passengers Transferred: NO

Calls:

NRC Report #: 1100193
Site ID: 20141100193
Date Time Received: 2014-11-04 19:51:39
Date Time Complete: 2014-11-04 20:02:13
Call Type: INC
Responsible Company: JOHNSON BROS. CORP.
Responsible Org Type: PRIVATE ENTERPRISE
Responsible City: LITHIA
Responsible State: FL
Responsible Zip: Not reported
On Behalf: Not reported
Source: TELEPHONE

Map ID
Direction
Distance
Elevation

MAP FINDINGS

Site

Database(s)

EDR ID Number
EPA ID Number

(Continued)

2014100193

Vessels Detail:

Site ID: 20141100193
Vessel Name: JBC V002
Vessel Type: TUG
Vessel Number: Not reported
Vessel Length: Not reported
Hull Construction: Not reported
Fuel Capacity: Not reported
Fuel on Board: 200
Cargo Capacity: Not reported
Cargo on Board: Not reported
Is Vessel Aground: N
Flag: Not reported
Breadth: Not reported
Draught: Not reported
Fuel Capacity Units: Not reported
Fuel on Board Units: GALLON(S)
Cargo Capacity Units: Not reported
Cargo on Board Units: Not reported

Material Involved:

NRC Report #: 1100193
Chris Code: ODS
Case Number: 000000-00-0
UN Number: Not reported
Amount of Material: 0
Unit of Measure: UNKNOWN AMOUNT
Name of Material: OIL: DIESEL
If Reached Water: YES
Amount in Water: 0
Unit of Measure Reach Water: UNKNOWN AMOUNT

O368
NNE
1/8-1/4
0.209 mi.
1106 ft.

LIVINGSTONS BUSINESS FURNITURE CTR
1123 E TWIGGS ST
TAMPA, FL
Site 18 of 25 in cluster O

FL RGA LUST S115185147
N/A

Relative:
Higher
Actual:
9 ft.

RGA LUST:

2012	LIVINGSTONS BUSINESS FURNITURE CTR	1123 E TWIGGS ST
2011	LIVINGSTONS BUSINESS FURNITURE CTR	1123 E TWIGGS ST
2010	LIVINGSTONS BUSINESS FURNITURE CTR	1123 E TWIGGS ST
2009	LIVINGSTONS BUSINESS FURNITURE CTR	1123 E TWIGGS ST
2008	LIVINGSTONS BUSINESS FURNITURE CTR	1123 E TWIGGS ST
2007	LIVINGSTONS BUSINESS FURNITURE CTR	1123 E TWIGGS ST
2006	LIVINGSTONS BUSINESS FURNITURE CTR	1123 E TWIGGS ST
2005	LIVINGSTONS BUSINESS FURNITURE CTR	1123 E TWIGGS ST
2004	LIVINGSTONS BUSINESS FURNITURE CTR	1123 E TWIGGS ST

Map ID
Direction
Distance
Elevation

MAP FINDINGS

Site

Database(s)

EDR ID Number
EPA ID Number

O369 **LIVINGSTONS BUSINESS FURNITURE CTR**
NNE **1123 E TWIGGS ST**
1/8-1/4 **TAMPA, FL 33602**
0.209 mi.
1106 ft. **Site 19 of 25 in cluster O**

FL LUST **U001354621**
FL UST **N/A**

Relative:
Higher

LUST:

Actual:
9 ft.

Name: LIVINGSTONS BUSINESS FURNITURE CTR
Address: 1123 E TWIGGS ST
City,State,Zip: TAMPA, FL 33602
Region: STATE
Facility Id: 8625401
Facility Status: CLOSED
Facility Type: C - Fuel user/Non-retail
Facility Phone: Not reported
Facility Cleanup Rank: Not reported
District: Southwest District
Lat/Long (dms): 27 57 7.65 / 82 26 50.51
Section: 19
Township: 29S
Range: 19E
Feature: Not reported
Method: UNVR
Datum: 0
Score: Not reported
Score Effective Date: Not reported
Score When Ranked: Not reported
Operator: LIVINGSTONS BUSINESS FURNITURE
Name Update: 2004-08-20 00:00:00
Address Update: Not reported

Petroleum Cleanup PCT Facility Score:

Facility Cleanup Status: CMPL - COMPLETED
Contact: ARTHUR STUCKEY
Contact Company: STUCKEY, ARTHUR
Contact Address: 420 MONTROSE AVE
Contact City/State/Zip: TEMPLE TERRACE, FL 33617
Phone: (813)985-5764
Bad Address Ind: N
State: FL
Zip: 33602, 3135
Score: Not reported
Score Effective Date: Not reported
Related Party ID: 13065
Primary RP Role: ACCOUNT OWNER
RP Begin Date: 1994-05-20
RP Zip: 4238
RP Extension: Not reported

Discharge Cleanup Summary:

Discharge Date: 8/9/1997
PCT Discharge Combined: Not reported
Cleanup Required: N - NO CLEANUP REQUIRED
Discharge Cleanup Status: NREQ - CLEANUP NOT REQUIRED
Disch Cleanup Status Date: 5/23/2002
Cleanup Work Status: COMPLETED
Information Source: Z - OTHER
Other Source Description: Not reported
Eligibility Indicator: I - INELIGIBLE

Map ID
Direction
Distance
Elevation

MAP FINDINGS

Site

Database(s)

EDR ID Number
EPA ID Number

LIVINGSTONS BUSINESS FURNITURE CTR (Continued)

U001354621

Site Manager: MCKELVEY_M
Site Mgr End Date: 11/3/2000
Tank Office: PCLP29 - HILLSBOROUGH ENVIRONMENTAL PROTECTION COMMISSION
Discharge Date: 12/20/1990
PCT Discharge Combined: Not reported
Cleanup Required: R - CLEANUP REQUIRED
Discharge Cleanup Status: NFA - NFA COMPLETE
Disch Cleanup Status Date: 1/30/1992
Cleanup Work Status: COMPLETED
Information Source: A - ABANDONED TANK RESTORATION
Other Source Description: Not reported
Eligibility Indicator: E - ELIGIBLE
Site Manager: MCKELVEY_M
Site Mgr End Date: 11/3/2000
Tank Office: PCLP29 - HILLSBOROUGH ENVIRONMENTAL PROTECTION COMMISSION

Petroleum Cleanup Program Eligibility:

Facility ID: 8625401
Discharge Date: 12/20/1990
Pct Discharge Combined With: Not reported
Cleanup Required: R - CLEANUP REQUIRED
Discharge Cleanup Status: NFA - NFA COMPLETE
Disch Cleanup Status Date: 1/30/1992
Cleanup Work Status: COMPLETED
Information Source: Not reported
Other Source Description: Not reported
Application Received Date: Not reported
Cleanup Program: A - ABANDONED TANK RESTORATION PROGRAM
Eligibility Status: Not reported
Elig Status Date: Not reported
Letter Of Intent Date: Not reported
Redetermined: Not reported
Inspection Date: Not reported
Site Manager: MCKELVEY_M
Site Mgr End Date: 11/3/2000
Tank Office: PCLP29 - HILLSBOROUGH ENVIRONMENTAL PROTECTION COMMISSION
Deductible Amount: Not reported
Deductible Paid To Date: Not reported
Co-Pay Amount: Not reported
Co-Pay Paid To Date: Not reported
Cap Amount: 0

Contaminated Media:

Discharge Date: 8/9/1997
Pct Discharge Combined With: Not reported
Cleanup Required: N - NO CLEANUP REQUIRED
Discharge Cleanup Status: NREQ - CLEANUP NOT REQUIRED
Disch Cleanup Status Date: 5/23/2002
Cleanup Work Status: COMPLETED
Information Source: Z - OTHER
Other Source Description: PHASE II AUDIT
Elig Indicator: I - INELIGIBLE
Site Manager: MCKELVEY_M
Site Mgr End Date: 11/3/2000
Tank Office: PCLP29 - HILLSBOROUGH ENVIRONM
Contaminated Drinking Wells: Not reported
Contaminated Monitoring Well: No
Contaminated Soil: Yes

Map ID
Direction
Distance
Elevation

MAP FINDINGS

Site

Database(s)

EDR ID Number
EPA ID Number

LIVINGSTONS BUSINESS FURNITURE CTR (Continued)

U001354621

Contaminated Surface Water:	No
Contaminated Ground Water:	Yes
Pollutant:	B - Unleaded Gas
Pollutant Other Description:	Not reported
Gallons Discharged:	Not reported
Discharge Date:	8/9/1997
Pct Discharge Combined With:	Not reported
Cleanup Required:	N - NO CLEANUP REQUIRED
Discharge Cleanup Status:	NREQ - CLEANUP NOT REQUIRED
Disch Cleanup Status Date:	5/23/2002
Cleanup Work Status:	COMPLETED
Information Source:	Z - OTHER
Other Source Description:	PHASE II AUDIT
Elig Indicator:	I - INELIGIBLE
Site Manager:	MCKELVEY_M
Site Mgr End Date:	11/3/2000
Tank Office:	PCLP29 - HILLSBOROUGH ENVIRONM
Contaminated Drinking Wells:	Not reported
Contaminated Monitoring Well:	No
Contaminated Soil:	Yes
Contaminated Surface Water:	No
Contaminated Ground Water:	Yes
Pollutant:	D - Vehicular Diesel
Pollutant Other Description:	Not reported
Gallons Discharged:	Not reported
Discharge Date:	12/20/1990
Pct Discharge Combined With:	Not reported
Cleanup Required:	R - CLEANUP REQUIRED
Discharge Cleanup Status:	NFA - NFA COMPLETE
Disch Cleanup Status Date:	1/30/1992
Cleanup Work Status:	COMPLETED
Information Source:	A - ABANDONED TANK RESTORATION
Other Source Description:	Not reported
Elig Indicator:	E - ELIGIBLE
Site Manager:	MCKELVEY_M
Site Mgr End Date:	11/3/2000
Tank Office:	PCLP29 - HILLSBOROUGH ENVIRONM
Contaminated Drinking Wells:	Not reported
Contaminated Monitoring Well:	Not reported
Contaminated Soil:	Not reported
Contaminated Surface Water:	Not reported
Contaminated Ground Water:	Not reported
Pollutant:	D - Vehicular Diesel
Pollutant Other Description:	Not reported
Gallons Discharged:	Not reported
Discharge Date:	12/20/1990
Pct Discharge Combined With:	Not reported
Cleanup Required:	R - CLEANUP REQUIRED
Discharge Cleanup Status:	NFA - NFA COMPLETE
Disch Cleanup Status Date:	1/30/1992
Cleanup Work Status:	COMPLETED
Information Source:	A - ABANDONED TANK RESTORATION
Other Source Description:	Not reported
Elig Indicator:	E - ELIGIBLE
Site Manager:	MCKELVEY_M
Site Mgr End Date:	11/3/2000
Tank Office:	PCLP29 - HILLSBOROUGH ENVIRONM

Map ID
Direction
Distance
Elevation

MAP FINDINGS

Site

Database(s)

EDR ID Number
EPA ID Number

LIVINGSTONS BUSINESS FURNITURE CTR (Continued)

U001354621

Contaminated Drinking Wells:	Not reported
Contaminated Monitoring Well:	Not reported
Contaminated Soil:	Not reported
Contaminated Surface Water:	Not reported
Contaminated Ground Water:	Not reported
Pollutant:	P - Generic Gasoline
Pollutant Other Description:	Not reported
Gallons Discharged:	Not reported
Task Information:	
District:	SWD
Facility ID:	8625401
Facility Status:	CLOSED
Facility Type:	C - Fuel user/Non-retail -
County:	HILLSBOROUGH
County ID:	29
Cleanup Eligibility Status:	I
Source Effective Date:	Not reported
Discharge Date:	08-09-1997
Cleanup Required:	N - NO CLEANUP REQUIRED
Discharge Cleanup Status:	NREQ - CLEANUP NOT REQUIRED
Disch Cleanup Status Date:	05-23-2002
SRC Action Type:	-
SRC Submit Date:	Not reported
SRC Review Date:	Not reported
SRC Completion Status:	-
SRC Issue Date:	Not reported
SRC Comment:	Not reported
Cleanup Work Status:	COMPLETED
Site Mgr:	MCKELVEY_M
Site Mgr End Date:	11-03-2000
Tank Office:	PCLP29 - Hillsborough County
SR Task ID:	Not reported
SR Cleanup Responsible:	-
SR Funding Eligibility Type:	-
SR Actual Cost:	Not reported
SR Completion Date:	Not reported
SR Payment Date:	Not reported
SR Oral Date:	Not reported
SR Written Date:	Not reported
SR Soil Removal:	Not reported
SR Free Product Removal:	Not reported
SR Soil Tonnage Removed:	Not reported
SR Soil Treatment:	Not reported
SR Other Treatment:	Not reported
SR Alternate Proc Received Date:	Not reported
SR Alternate Procedure Status:	Not reported
SR Alternate Procedure Status Date:	Not reported
SR Alternate Procedure Comments:	Not reported
SA Task ID:	60020
SA Cleanup Responsible:	-
SA Funding Eligibility Type:	-
SA Actual Cost:	Not reported
SA Completion Date:	Not reported
SA Payment Date:	Not reported
RAP Task ID:	Not reported
RAP Cleanup Responsible ID:	-
RAP Funding Eligibility Type:	-

Map ID
Direction
Distance
Elevation

MAP FINDINGS

Site

Database(s)

EDR ID Number
EPA ID Number

LIVINGSTONS BUSINESS FURNITURE CTR (Continued)

U001354621

RAP Actual Cost: Not reported
RAP Completion Date: Not reported
RAP Payment Date: Not reported
RAP Last Order Approved: Not reported
RA Task ID: Not reported
RA Cleanup Responsible: -
RA Funding Eligibility Type: -
RA Years to Complete: Not reported
RA Actual Cost: Not reported
District: SWD
Facility ID: 8625401
Facility Status: CLOSED
Facility Type: C - Fuel user/Non-retail -
County: HILLSBOROUGH
County ID: 29
Cleanup Eligibility Status: E
Source Effective Date: 01-30-1992
Discharge Date: 12-20-1990
Cleanup Required: R - CLEANUP REQUIRED
Discharge Cleanup Status: NFA - NFA COMPLETE
Disch Cleanup Status Date: 01-30-1992
SRC Action Type: NFA - NO FURTHER ACTION
SRC Submit Date: 10-16-1991
SRC Review Date: 01-21-1992
SRC Completion Status: A - APPROVED
SRC Issue Date: 01-30-1992
SRC Comment: Not reported
Cleanup Work Status: COMPLETED
Site Mgr: MCKELVEY_M
Site Mgr End Date: 11-03-2000
Tank Office: PCLP29 - Hillsborough County
SR Task ID: Not reported
SR Cleanup Responsible: -
SR Funding Eligibility Type: -
SR Actual Cost: Not reported
SR Completion Date: Not reported
SR Payment Date: Not reported
SR Oral Date: Not reported
SR Written Date: Not reported
SR Soil Removal: Not reported
SR Free Product Removal: Not reported
SR Soil Tonnage Removed: Not reported
SR Soil Treatment: Not reported
SR Other Treatment: Not reported
SR Alternate Proc Received Date: Not reported
SR Alternate Procedure Status: Not reported
SR Alternate Procedure Status Date: Not reported
SR Alternate Procedure Comments: Not reported
SA Task ID: 47149
SA Cleanup Responsible: -
SA Funding Eligibility Type: -
SA Actual Cost: \$22,023.52
SA Completion Date: 01-21-1992
SA Payment Date: 04-06-1993
RAP Task ID: 47150
RAP Cleanup Responsible ID: NA - NOT APPLICABLE
RAP Funding Eligibility Type: -

Map ID
Direction
Distance
Elevation

MAP FINDINGS

Site

Database(s)

EDR ID Number
EPA ID Number

LIVINGSTONS BUSINESS FURNITURE CTR (Continued)

U001354621

RAP Actual Cost:	Not reported
RAP Completion Date:	Not reported
RAP Payment Date:	Not reported
RAP Last Order Approved:	Not reported
RA Task ID:	47151
RA Cleanup Responsible:	NA - NOT APPLICABLE
RA Funding Eligibility Type:	-
RA Years to Complete:	Not reported
RA Actual Cost:	\$9,855.95

[Click here for Florida Oculus:](#)

UST:

Facility Id:	8625401
Facility Status:	CLOSED
Type Description:	Fuel user/Non-retail
Facility Phone:	Not reported
Region:	STATE
Positioning Method:	UNVR
Lat/Long (dms):	27 57 9 / 82 26 50

Owner:

Owner Id:	13065
Owner Name:	STUCKEY, ARTHUR
Owner Address:	420 MONTROSE AVE
Owner Address 2:	Not reported
Owner City,St,Zip:	TEMPLE TERRACE, FL 33617
Owner Contact:	ARTHUR STUCKEY
Owner Phone:	8139855764

Tank Info:

Name:	LIVINGSTONS BUSINESS FURNITURE CTR
Address:	1123 E TWIGGS ST
City:	TAMPA
Zip:	33602
Tank Id:	1
Status:	Removed
Status Date:	12/31/1990
Install Date:	Not reported
Substance:	Leaded gas
Content Description:	Leaded Gas
Gallons:	2000
Vessel Indicator:	TANK
Tank Location:	UNDERGROUND
DEP Contractor:	P

Name:	LIVINGSTONS BUSINESS FURNITURE CTR
Address:	1123 E TWIGGS ST
City:	TAMPA
Zip:	33602
Tank Id:	2
Status:	Removed
Status Date:	12/31/1990
Install Date:	Not reported
Substance:	Vehicular diesel
Content Description:	Vehicular Diesel
Gallons:	3000

Map ID
Direction
Distance
Elevation

MAP FINDINGS

Site

Database(s)

EDR ID Number
EPA ID Number

LIVINGSTONS BUSINESS FURNITURE CTR (Continued)

U001354621

Vessel Indicator: TANK
Tank Location: UNDERGROUND
DEP Contractor: P

[Click here for Florida Oculus:](#)

O370 **LIVINGSTONS BUSINESS FURNITURE CENTER** **FL RGA LUST** **S115185146**
NNE **1123 E TWIGGS ST** **N/A**
1/8-1/4 **TAMPA, FL**
0.209 mi.
1106 ft. **Site 20 of 25 in cluster O**

Relative: RGA LUST:
Higher
Actual:
9 ft.

2003	LIVINGSTONS BUSINESS FURNITURE CENTER	1123 E TWIGGS ST
2002	LIVINGSTONS BUSINESS FURNITURE CENTER	1123 E TWIGGS ST
2001	LIVINGSTONS BUSINESS FURNITURE CENTER	1123 E TWIGGS ST
2000	LIVINGSTONS BUSINESS FURNITURE CENTER	1123 E TWIGGS ST
1999	LIVINGSTONS BUSINESS FURNITURE CENTER	1123 E TWIGGS ST
1998	LIVINGSTONS BUSINESS FURNITURE CENTER	1123 E TWIGGS ST

M371 **402 E. JACKSON ST / JEFFERSON ST.** **FL SPILLS** **S115055617**
WNW **TAMPA, FL** **N/A**
1/8-1/4
0.210 mi.
1108 ft. **Site 16 of 30 in cluster M**

Relative: SPILLS:
Lower
Actual:
7 ft.

Name: Not reported
Address: 402 E. JACKSON ST / JEFFERSON ST.
City,State,Zip: TAMPA, FL
OHMIT Incident Number: 50164
Incident Legacy: Not reported
On-Scene Response: Yes
Criminal Indicator: No
Hurricane Indicator: No
Incident Date: 12/17/2013
Incident Status: Closed
Incident Report Date: 12/17/2013
Pollutant: Diesel fuel
Pollutants Category: Petroleum
Substance Spilled: Diesel fuel
Amount Spilled (Gallons): 50
Pollutant - Unit Measure: gallon

Incident Party Name: City of Plant City Police Department
Description: Inland

Incident Party Name: City of Plant City Police Department
Description: Inland

Incident Party Name: DEP District Office
Description: Inland

Incident Party Name: DEP District Office
Description: Inland

Map ID
Direction
Distance
Elevation

MAP FINDINGS

Site

Database(s)

EDR ID Number
EPA ID Number

(Continued)

S115055617

Incident Party Name:	Hillsborough County Fire
Description:	Inland
Incident Party Name:	Hillsborough County Fire
Description:	Inland
Incident Party Name:	Local Road Department
Description:	Inland
Incident Party Name:	Local Road Department
Description:	Inland
Incident Party Name:	NRC
Description:	Inland
Incident Party Name:	NRC
Description:	Inland
Incident Party Name:	National Response Center
Description:	Inland
Incident Party Name:	National Response Center
Description:	Inland
Incident Party Name:	Republic National Distributing Co.
Description:	Inland
Incident Party Name:	Republic National Distributing Co.
Description:	Inland
Incident Party Name:	Southwest Florida Water Management District
Description:	Inland
Incident Party Name:	Southwest Florida Water Management District
Description:	Inland
Incident Party Name:	State Watch Office
Description:	Inland
Incident Party Name:	State Watch Office
Description:	Inland
Incident Party Name:	Stepp's Environmental Response
Description:	Inland
Incident Party Name:	Stepp's Environmental Response
Description:	Inland
Incident Party Name:	United States Coast Guard
Description:	Inland
Incident Party Name:	United States Coast Guard
Description:	Inland
Incident Party Name:	Walton County SO
Description:	Inland

Map ID
Direction
Distance
Elevation

MAP FINDINGS

Site

Database(s)

EDR ID Number
EPA ID Number

(Continued)

S115055617

Incident Party Name: Walton County SO
Description: Inland

R372
SE
1/8-1/4
0.210 mi.
1109 ft.

RAYBRO ELECTRIC SUPPLIES INC
907 E ELLA MAE ST
TAMPA, FL 33602
Site 5 of 5 in cluster R

FL UST U001354466
N/A

Relative:
Lower

UST:

Actual:
4 ft.

Facility Id: 8625233
Facility Status: CLOSED
Type Description: Fuel user/Non-retail
Facility Phone: 8132288571
Region: STATE
Positioning Method: ADDM
Lat/Long (dms): 27 56 34.0799999 / 82 26 58.7939999

Owner:

Owner Id: 17896
Owner Name: RAYBRO ELECTRIC SUPPLIES INC
Owner Address: PO BOX 1351
Owner Address 2: Not reported
Owner City,St,Zip: TAMPA, FL 33601
Owner Contact: W E HALSEY
Owner Phone: 8132288571

Tank Info:

Name: RAYBRO ELECTRIC SUPPLIES INC
Address: 907 E ELLA MAE ST
City: TAMPA
Zip: 33602
Tank Id: 1
Status: Closed in place
Status Date: 01/31/1989
Install Date: 12/1/1975
Substance: Unleaded gas
Content Description: Unleaded Gas
Gallons: 2000
Vessel Indicator: TANK
Tank Location: UNDERGROUND
DEP Contractor: P

Name: RAYBRO ELECTRIC SUPPLIES INC
Address: 907 E ELLA MAE ST
City: TAMPA
Zip: 33602
Tank Id: 2
Status: Closed in place
Status Date: 01/31/1989
Install Date: 12/1/1975
Substance: Leaded gas
Content Description: Leaded Gas
Gallons: 4000
Vessel Indicator: TANK
Tank Location: UNDERGROUND
DEP Contractor: P

Map ID
Direction
Distance
Elevation

MAP FINDINGS

Site

Database(s)

EDR ID Number
EPA ID Number

RAYBRO ELECTRIC SUPPLIES INC (Continued)

U001354466

Name: RAYBRO ELECTRIC SUPPLIES INC
Address: 907 E ELLA MAE ST
City: TAMPA
Zip: 33602
Tank Id: 3
Status: Closed in place
Status Date: 01/31/1989
Install Date: 12/1/1975
Substance: Leaded gas
Content Description: Leaded Gas
Gallons: 4000
Vessel Indicator: TANK
Tank Location: UNDERGROUND
DEP Contractor: P

[Click here for Florida Oculus:](#)

**O373
NE
1/8-1/4
0.210 mi.
1109 ft.**

**TYRESOLER OF TAMPA INC
1127 E TWIGGS ST
TAMPA, FL**

**FL RGA LUST S115203828
N/A**

Site 21 of 25 in cluster O

**Relative:
Higher**

RGA LUST:

**Actual:
8 ft.**

2012	TYRESOLER OF TAMPA INC	1127 E TWIGGS ST
2011	TYRESOLER OF TAMPA INC	1127 E TWIGGS ST
2010	TYRESOLER OF TAMPA INC	1127 E TWIGGS ST
2009	TYRESOLER OF TAMPA INC	1127 E TWIGGS ST
2008	TYRESOLER OF TAMPA INC	1127 E TWIGGS ST
2007	TYRESOLER OF TAMPA INC	1127 E TWIGGS ST
2006	TYRESOLER OF TAMPA INC	1127 E TWIGGS ST
2005	TYRESOLER OF TAMPA INC	1127 E TWIGGS ST
2004	TYRESOLER OF TAMPA INC	1127 E TWIGGS ST

**O374
NE
1/8-1/4
0.210 mi.
1109 ft.**

**TYRESOLER OF TAMPA INC
1127 E TWIGGS ST
TAMPA, FL 33602**

**FL SWF/LF U001355328
FL LUST N/A
FL UST**

Site 22 of 25 in cluster O

**Relative:
Higher**

SWF/LF:

**Actual:
8 ft.**

Name: A & D AUTOMOTIVE CENTER, INC.
Address: 1127 E TWIGGS STREET
City,State,Zip: TAMPA, FL 33602
Facility ID: 97236
District: SWD
Lat/Long: :: / ::
Class Type: 754
Classification: WASTE TIRE COLLECTOR
Class Status: INACTIVE (I)
Section: Not reported
Township: Not reported
Range: Not reported
Responsible Authority Name: Not reported
Responsible Authority Address: Not reported

Map ID
Direction
Distance
Elevation

MAP FINDINGS

Site

Database(s)

EDR ID Number
EPA ID Number

TYRESOLER OF TAMPA INC (Continued)

U001355328

Responsible Authority City,St,Zip: Not reported
Responsible Authority Phone: Not reported
EMail Address1: Not reported
EMail Address2: Not reported
Site Supervisor Name: Not reported
Site Supervisor Addr: Not reported
Site Supervisor City/State/Zip: Not reported
Site Supervisor Telephone: Not reported
Land Owner Name: Not reported
Land Owner Address: Not reported
Land Owner City/State/Zip: Not reported
Land Owner Telephone: Not reported

[Click here for Florida Oculus:](#)

LUST:

Name: TYRESOLER OF TAMPA INC
Address: 1127 E TWIGGS ST
City,State,Zip: TAMPA, FL 33602
Region: STATE
Facility Id: 8628060
Facility Status: OPEN
Facility Type: C - Fuel user/Non-retail
Facility Phone: (813)229-8444
Facility Cleanup Rank: 11086
District: Southwest District
Lat/Long (dms): 27 57 7.53 / 82 26 49.14
Section: Not reported
Township: Not reported
Range: Not reported
Feature: Not reported
Method: ADDM
Datum: 0
Score: 9
Score Effective Date: 2004-12-09 00:00:00
Score When Ranked: 9
Operator: W. L. GRIFFIN
Name Update: 2004-08-20 00:00:00
Address Update: Not reported

Petroleum Cleanup PCT Facility Score:

Facility Cleanup Status: CMPL - COMPLETED
Contact: W. L. GRIFFIN
Contact Company: TYRESOLER OF TAMPA, INC.
Contact Address: 1127 E TWIGGS ST
Contact City/State/Zip: TAMPA, FL 33602
Phone: (813)229-8444
Bad Address Ind: N
State: FL
Zip: 33602, 3135
Score: 9
Score Effective Date: 2004-12-09 00:00:00
Related Party ID: 22526
Primary RP Role: ACCOUNT OWNER
RP Begin Date: 1986-11-07
RP Zip: 3135
RP Extension: Not reported

Map ID
Direction
Distance
Elevation

MAP FINDINGS

Site

Database(s)

EDR ID Number
EPA ID Number

TYRESOLER OF TAMPA INC (Continued)

U001355328

Discharge Cleanup Summary:

Discharge Date: 7/2/2004
PCT Discharge Combined: Not reported
Cleanup Required: R - CLEANUP REQUIRED
Discharge Cleanup Status: SRCR - SRCR COMPLETE
Disch Cleanup Status Date: 10/31/2008
Cleanup Work Status: COMPLETED
Information Source: D - DISCHARGE NOTIFICATION
Other Source Description: Not reported
Eligibility Indicator: I - INELIGIBLE
Site Manager: MCKELVEY_M
Site Mgr End Date: 10/23/2008
Tank Office: PCLP29 - HILLSBOROUGH ENVIRONMENTAL PROTECTION COMMISSION

Contaminated Media:

Discharge Date: 7/2/2004
Pct Discharge Combined With: Not reported
Cleanup Required: R - CLEANUP REQUIRED
Discharge Cleanup Status: SRCR - SRCR COMPLETE
Disch Cleanup Status Date: 10/31/2008
Cleanup Work Status: COMPLETED
Information Source: D - DISCHARGE NOTIFICATION
Other Source Description: PHASE II
Elig Indicator: I - INELIGIBLE
Site Manager: MCKELVEY_M
Site Mgr End Date: 10/23/2008
Tank Office: PCLP29 - HILLSBOROUGH ENVIRONM
Contaminated Drinking Wells: Not reported
Contaminated Monitoring Well: Not reported
Contaminated Soil: Not reported
Contaminated Surface Water: Not reported
Contaminated Ground Water: Yes
Pollutant: M - Fuel Oil - Onsite Heat
Pollutant Other Description: Not reported
Gallons Discharged: Not reported

Task Information:

District: SWD
Facility ID: 8628060
Facility Status: OPEN
Facility Type: C - Fuel user/Non-retail -
County: HILLSBOROUGH
County ID: 29
Cleanup Eligibility Status: I
Source Effective Date: 10-22-2008
Discharge Date: 07-02-2004
Cleanup Required: R - CLEANUP REQUIRED
Discharge Cleanup Status: SRCR - SRCR COMPLETE
Disch Cleanup Status Date: 10-31-2008
SRC Action Type: SRCR - SITE REHABILITATION COMPLETION REPORT
SRC Submit Date: 10-08-2008
SRC Review Date: 10-22-2008
SRC Completion Status: A - APPROVED
SRC Issue Date: 10-31-2008
SRC Comment: Not reported
Cleanup Work Status: COMPLETED
Site Mgr: MCKELVEY_M
Site Mgr End Date: 10-23-2008

Map ID
Direction
Distance
Elevation

MAP FINDINGS

Site

Database(s)

EDR ID Number
EPA ID Number

TYRESOLER OF TAMPA INC (Continued)

U001355328

Tank Office:	PCLP29 - Hillsborough County
SR Task ID:	Not reported
SR Cleanup Responsible:	-
SR Funding Eligibility Type:	-
SR Actual Cost:	Not reported
SR Completion Date:	Not reported
SR Payment Date:	Not reported
SR Oral Date:	Not reported
SR Written Date:	Not reported
SR Soil Removal:	Not reported
SR Free Product Removal:	Not reported
SR Soil Tonnage Removed:	Not reported
SR Soil Treatment:	Not reported
SR Other Treatment:	Not reported
SR Alternate Proc Received Date:	Not reported
SR Alternate Procedure Status:	Not reported
SR Alternate Procedure Status Date:	Not reported
SR Alternate Procedure Comments:	Not reported
SA Task ID:	74740
SA Cleanup Responsible:	-
SA Funding Eligibility Type:	-
SA Actual Cost:	Not reported
SA Completion Date:	Not reported
SA Payment Date:	Not reported
RAP Task ID:	74744
RAP Cleanup Responsible ID:	-
RAP Funding Eligibility Type:	-
RAP Actual Cost:	Not reported
RAP Completion Date:	08-12-2004
RAP Payment Date:	Not reported
RAP Last Order Approved:	Not reported
RA Task ID:	75546
RA Cleanup Responsible:	-
RA Funding Eligibility Type:	-
RA Years to Complete:	0
RA Actual Cost:	Not reported

[Click here for Florida Oculus:](#)

UST:

Facility Id:	8628060
Facility Status:	OPEN
Type Description:	Fuel user/Non-retail
Facility Phone:	8132298444
Region:	STATE
Positioning Method:	ADDM
Lat/Long (dms):	27 57 7.78680000 / 82 26 51.1908000

Owner:

Owner Id:	22526
Owner Name:	TYRESOLER OF TAMPA, INC.
Owner Address:	1127 E TWIGGS ST
Owner Address 2:	Not reported
Owner City,St,Zip:	TAMPA, FL 33602
Owner Contact:	W. L. GRIFFIN
Owner Phone:	8132298444

Map ID
Direction
Distance
Elevation

MAP FINDINGS

Site

Database(s)

EDR ID Number
EPA ID Number

TYRESOLER OF TAMPA INC (Continued)

U001355328

Tank Info:

Name: TYRESOLER OF TAMPA INC
Address: 1127 E TWIGGS ST
City: TAMPA
Zip: 33602
Tank Id: 1
Status: In service
Status Date: Not reported
Install Date: 2/1/1969
Substance: Fuel oil-on site heat
Content Description: Fuel Oil - Onsite Heat
Gallons: 1000
Vessel Indicator: TANK
Tank Location: UNDERGROUND
DEP Contractor: P

[Click here for Florida Oculus:](#)

**K375
NNW
1/8-1/4
0.211 mi.
1115 ft.**

**HILLSBOROUGH COURTHOUSE PHASE II
401 N JEFFERSON ST
TAMPA, FL 33602
Site 29 of 29 in cluster K**

**FL ASBESTOS S121154006
N/A**

**Relative:
Higher
Actual:
16 ft.**

ASBESTOS:

Name: HILLSBOROUGH COURTHOUSE PHASE II
Address: 401 N JEFFERSON ST
City,State,Zip: TAMPA, FL 33602
Facility ID: AS05710032
Notification ID: 79498
Notification Type: REVISED
Project Type: RENOVATION
Notification Status: REVIEWED
Site Name: SOUTH TOWER ANNEX
Ordered Demolition?: Not reported
Annual Notification: Not reported
Owner Name: HILLSBOROUGH COUNTY BOCC
Contractor Name: CROSS ENVIRONMENTAL SERVICES INC
Start Date: 08/18/2014
Finish Date: 11/30/2014
Cementitious RACM: Not reported
Cementitious SF: Not reported
Floor RACM: Not reported
Floor SF: Not reported
Pipe RACM: Not reported
Pipe SF: 770
CF RACM: Not reported
Roof RACM: Not reported
Roof SF: Not reported
Surface Mat RACM: Not reported
Surface Mat SF: 6980
Waste Disposal Site: ADVANCED DISPOSAL
Waste Disposal Address: 4000 KNIGHTS TRAIL
Waste Disposal City: SARASOTA
Waste Disposal State: FL
Waste Disposal Zip: 34275

Map ID
Direction
Distance
Elevation

MAP FINDINGS

Site

Database(s)

EDR ID Number
EPA ID Number

HILLSBOROUGH COURTHOUSE PHASE II (Continued)

S121154006

Transporter Name: Not reported
Contractor is Transporter: Y
Waste Disp ID: 847
Waste Disp Source: A
Transporter Address: Not reported
Transporter City: Not reported
Transporter State: FL
Transporter Zip: Not reported
Date Receive: Not reported

U376
West
1/8-1/4
0.212 mi.
1118 ft.

JOHNSTON, W.H.
FRANKLIN & WASHINGTON
TAMPA, FL
Site 11 of 38 in cluster U

FL UIC S110327633
N/A

Relative:
Lower

UIC:

Actual:
3 ft.

Name: JOHNSTON, W.H.
Address: FRANKLIN & WASHINGTON
City,State,Zip: TAMPA, FL
Facility ID: 42661
GMS ID: 4029P03597
Well Name: 001
Facility Type: 5
Responsible Authority: W.H. JOHNSTON
Responsible Authority Address: HOTEL THOMAS JEFFERSON
Responsible Authority City: TAMPA
Responsible Authority State: FL
Responsible Authority Zip: Not reported
Responsible Authority Tele: Not reported
Section Township Range: Not reported
Facility Status: UNABLE TO FIELD VERIFY FACILITY
Facility Status Data: 02/22/2012
Well Type: A/C RETURN-FLOW WELL (CLOSED-LOOP,NO ADDITIVES)
Injection Well Latitude: 27:56:46
Well EPA Number: FLS402900718
Injection Well Longitude: 82:27:26
Well Status: UNABLE TO FIELD VERIFY INJECTION WELL
Injection Interval Begin-End: 0-250
Depth: Not reported
Complete Date: Not reported
Date Injection Well Plugged: Not reported
MIT Date: Not reported
Start Date: Not reported
District: SWD

X377
North
1/8-1/4
0.213 mi.
1125 ft.

CSX TRANSPORTATION-UNION STATION
601 NEBRASKA AVE
TAMPA, FL 33602
Site 1 of 15 in cluster X

FL LUST U001356274
FL UST N/A

Relative:
Higher

LUST:

Actual:
18 ft.

Name: CSX TRANSPORTATION-UNION STATION
Address: 601 NEBRASKA AVE
City,State,Zip: TAMPA, FL 33602

Map ID
Direction
Distance
Elevation

MAP FINDINGS

Site

Database(s)

EDR ID Number
EPA ID Number

CSX TRANSPORTATION-UNION STATION (Continued)

U001356274

Region: STATE
Facility Id: 9101044
Facility Status: CLOSED
Facility Type: C - Fuel user/Non-retail
Facility Phone: (904)359-1499
Facility Cleanup Rank: Not reported
District: Southwest District
Lat/Long (dms): 27 57 10.33 / 82 27 0.68
Section: Not reported
Township: Not reported
Range: Not reported
Feature: Not reported
Method: UNVR
Datum: 0
Score: 29
Score Effective Date: 1997-11-04 00:00:00
Score When Ranked: Not reported
Operator: CSX TRANSPORTATION
Name Update: Not reported
Address Update: Not reported

Petroleum Cleanup PCT Facility Score:

Facility Cleanup Status: CMPL - COMPLETED
Contact: RAGHU CHATRATHI | STUART BOYKIN (904) 359-1590
Contact Company: CSX TRANSPORTATION INC J275
Contact Address: 500 WATER ST-J275
Contact City/State/Zip: JACKSONVILLE, FL 32202
Phone: (904)366-3858
Bad Address Ind: N
State: FL
Zip: 33602, 3555
Score: 29
Score Effective Date: 1997-11-04 00:00:00
Related Party ID: 5107
Primary RP Role: ACCOUNT OWNER
RP Begin Date: 1994-05-20
RP Zip: 4420
RP Extension: Not reported

Discharge Cleanup Summary:

Discharge Date: 2/1/1991
PCT Discharge Combined: Not reported
Cleanup Required: R - CLEANUP REQUIRED
Discharge Cleanup Status: NFA - NFA COMPLETE
Disch Cleanup Status Date: 6/25/1992
Cleanup Work Status: COMPLETED
Information Source: A - ABANDONED TANK RESTORATION
Other Source Description: Not reported
Eligibility Indicator: E - ELIGIBLE
Site Manager: MCKELVEY_M
Site Mgr End Date: 3/11/1999
Tank Office: PCLP29 - HILLSBOROUGH ENVIRONMENTAL PROTECTION COMMISSION

Petroleum Cleanup Program Eligibility:

Facility ID: 9101044
Discharge Date: 2/1/1991
Pct Discharge Combined With: Not reported
Cleanup Required: R - CLEANUP REQUIRED

Map ID
Direction
Distance
Elevation

MAP FINDINGS

Site

Database(s)

EDR ID Number
EPA ID Number

CSX TRANSPORTATION-UNION STATION (Continued)

U001356274

Discharge Cleanup Status:	NFA - NFA COMPLETE
Disch Cleanup Status Date:	6/25/1992
Cleanup Work Status:	COMPLETED
Information Source:	Not reported
Other Source Description:	Not reported
Application Received Date:	Not reported
Cleanup Program:	A - ABANDONED TANK RESTORATION PROGRAM
Eligibility Status:	Not reported
Elig Status Date:	Not reported
Letter Of Intent Date:	Not reported
Redetermined:	Not reported
Inspection Date:	Not reported
Site Manager:	MCKELVEY_M
Site Mgr End Date:	3/11/1999
Tank Office:	PCLP29 - HILLSBOROUGH ENVIRONMENTAL PROTECTION COMMISSION
Deductible Amount:	Not reported
Deductible Paid To Date:	Not reported
Co-Pay Amount:	Not reported
Co-Pay Paid To Date:	Not reported
Cap Amount:	0
Contaminated Media:	
Discharge Date:	2/1/1991
Pct Discharge Combined With:	Not reported
Cleanup Required:	R - CLEANUP REQUIRED
Discharge Cleanup Status:	NFA - NFA COMPLETE
Disch Cleanup Status Date:	6/25/1992
Cleanup Work Status:	COMPLETED
Information Source:	A - ABANDONED TANK RESTORATION
Other Source Description:	Not reported
Elig Indicator:	E - ELIGIBLE
Site Manager:	MCKELVEY_M
Site Mgr End Date:	3/11/1999
Tank Office:	PCLP29 - HILLSBOROUGH ENVIRONM
Contaminated Drinking Wells:	0
Contaminated Monitoring Well:	No
Contaminated Soil:	Yes
Contaminated Surface Water:	No
Contaminated Ground Water:	No
Pollutant:	D - Vehicular Diesel
Pollutant Other Description:	Not reported
Gallons Discharged:	Not reported
Task Information:	
District:	SWD
Facility ID:	9101044
Facility Status:	CLOSED
Facility Type:	C - Fuel user/Non-retail -
County:	HILLSBOROUGH
County ID:	29
Cleanup Eligibility Status:	E
Source Effective Date:	06-25-1992
Discharge Date:	02-01-1991
Cleanup Required:	R - CLEANUP REQUIRED
Discharge Cleanup Status:	NFA - NFA COMPLETE
Disch Cleanup Status Date:	06-25-1992
SRC Action Type:	NFA - NO FURTHER ACTION
SRC Submit Date:	05-14-1992

Map ID
Direction
Distance
Elevation

MAP FINDINGS

Site

Database(s)

EDR ID Number
EPA ID Number

CSX TRANSPORTATION-UNION STATION (Continued)

U001356274

SRC Review Date: 06-25-1992
SRC Completion Status: A - APPROVED
SRC Issue Date: 06-25-1992
SRC Comment: Not reported
Cleanup Work Status: COMPLETED
Site Mgr: MCKELVEY_M
Site Mgr End Date: 03-11-1999
Tank Office: PCLP29 - Hillsborough County
SR Task ID: 46943
SR Cleanup Responsible: -
SR Funding Eligibility Type: -
SR Actual Cost: Not reported
SR Completion Date: 03-07-1991
SR Payment Date: Not reported
SR Oral Date: Not reported
SR Written Date: Not reported
SR Soil Removal: Y
SR Free Product Removal: Not reported
SR Soil Tonnage Removed: 15
SR Soil Treatment: Not reported
SR Other Treatment: Not reported
SR Alternate Proc Received Date: Not reported
SR Alternate Procedure Status: Not reported
SR Alternate Procedure Status Date: Not reported
SR Alternate Procedure Comments: Not reported
SA Task ID: 46944
SA Cleanup Responsible: -
SA Funding Eligibility Type: -
SA Actual Cost: Not reported
SA Completion Date: 06-15-1992
SA Payment Date: Not reported
RAP Task ID: 46945
RAP Cleanup Responsible ID: NA - NOT APPLICABLE
RAP Funding Eligibility Type: -
RAP Actual Cost: Not reported
RAP Completion Date: Not reported
RAP Payment Date: Not reported
RAP Last Order Approved: Not reported
RA Task ID: 46946
RA Cleanup Responsible: NA - NOT APPLICABLE
RA Funding Eligibility Type: -
RA Years to Complete: 0
RA Actual Cost: Not reported

[Click here for Florida Oculus:](#)

UST:

Facility Id: 9101044
Facility Status: CLOSED
Type Description: Fuel user/Non-retail
Facility Phone: 9043591499
Region: STATE
Positioning Method: UNVR
Lat/Long (dms): 27 57 7 / 82 27 4

Owner:

Owner Id: 5107

Map ID
Direction
Distance
Elevation

MAP FINDINGS

Site

Database(s)

EDR ID Number
EPA ID Number

CSX TRANSPORTATION-UNION STATION (Continued)

U001356274

Owner Name: CSX TRANSPORTATION INC J275
Owner Address: 500 WATER ST-J275
Owner Address 2: ATTN: STORAGE TANK REGIS
Owner City,St,Zip: JACKSONVILLE, FL 32202
Owner Contact: RAGHU CHATRATHI | STUART BOYKIN (904) 359-1590
Owner Phone: 9043663858

Tank Info:

Name: CSX TRANSPORTATION-UNION STATION
Address: 601 NEBRASKA AVE
City: TAMPA
Zip: 33602
Tank Id: 1
Status: Removed
Status Date: 02/28/1991
Install Date: Not reported
Substance: Diesel-emergen generator
Content Description: Emerg Generator Diesel
Gallons: 850
Vessel Indicator: TANK
Tank Location: UNDERGROUND
DEP Contractor: P

Name: CSX TRANSPORTATION-UNION STATION
Address: 601 NEBRASKA AVE
City: TAMPA
Zip: 33602
Tank Id: 2
Status: Removed
Status Date: 02/28/1991
Install Date: Not reported
Substance: Diesel-emergen generator
Content Description: Emerg Generator Diesel
Gallons: 500
Vessel Indicator: TANK
Tank Location: UNDERGROUND
DEP Contractor: P

[Click here for Florida Oculus:](#)

Y378
SSW
1/8-1/4
0.214 mi.
1132 ft.

HARBOUR ISLAND BRIDGE FORCE MAIN REPLACEMENT

FL NPDES S121058220
N/A

TAMPA, FL

Site 1 of 6 in cluster Y

Relative:
Lower
Actual:
0 ft.

WASTEWATER:

Name: HARBOUR ISLAND BRIDGE FORCE MAIN REPLACEMENT
Address: Not reported
City,State,Zip: TAMPA, FL
Facility ID: FLR20BG55
Facility Type: Construction Generic Dewatering
Status: Active - Existing, permitted facility/site for which effluent, reclaimed water or wastewater residual discharge into the environment and/or monitoring is taking place.
District Office: TLST

Map ID
Direction
Distance
Elevation

MAP FINDINGS

Site

Database(s)

EDR ID Number
EPA ID Number

HARBOUR ISLAND BRIDGE FORCE MAIN REPLACEMENT (Continued)

S121058220

NPDES Permitted Site: Not reported
Environmental Interest: Not reported
Owner Type: Unknown
Permit Capacity: Not reported
Party Name: Ron Queen, Executive Vice President
Company Name: Kimmins Contracting Corp
RP Address: 1501 E 2nd Ave
RP Address 2: Not reported
RP City,Stat,Zip: Tampa FL 33605-5005
Telephone: Not reported
Email: rqueen@kimmins.com
Issue Date: 03/11/2017
Effective Date: 03/11/2017
Expiration Date: 03/10/2022
DOC Description: Generic Permit
Latitude Degrees: 27
Latitude Minutes: 56
Latitude Seconds: 23.07
Longitude Degrees: 82
Longitude Minutes: 27
Longitude Seconds: 16.09
Treatment: Not reported
Decode For Fstatus: Active

Z379
ENE
1/8-1/4
0.214 mi.
1132 ft.

COCA-COLA BOTTLING CO-TAMPA
13TH & YORK ST
TAMPA, FL 33602
Site 1 of 6 in cluster Z

FL LUST
FL UST
FL CLEANUP SITES
FL DWM CONTAM
U001377986
N/A

Relative:
Lower

LUST:

Actual:
6 ft.

Name: COCA-COLA BOTTLING CO-TAMPA
Address: 13TH & YORK ST
City,State,Zip: TAMPA, FL 33602
Region: STATE
Facility Id: 8626344
Facility Status: CLOSED
Facility Type: C - Fuel user/Non-retail
Facility Phone: (813)623-5411
Facility Cleanup Rank: 8533
District: Southwest District
Lat/Long (dms): 27 56 51.9648 / 82 26 42.2232
Section: 19
Township: 29S
Range: 19E
Feature: Not reported
Method: UNVR
Datum: 0
Score: 10
Score Effective Date: 1997-11-04 00:00:00
Score When Ranked: 10
Operator: FL COCA-COLA BOTTLING CO
Name Update: Not reported
Address Update: Not reported

Petroleum Cleanup PCT Facility Score:

Facility Cleanup Status: ONGO - ONGOING
Contact: EDWARD L. SUTTER

Map ID
Direction
Distance
Elevation

MAP FINDINGS

Site

Database(s)

EDR ID Number
EPA ID Number

COCA-COLA BOTTLING CO-TAMPA (Continued)

U001377986

Contact Company: COCA COLA BOTTLING DAYTONA BCH
Contact Address: PO BOX 2249
Contact City/State/Zip: DAYTONA BEACH, FL 32015
Phone: (904)258-3355
Bad Address Ind: Y
State: FL
Zip: 33602
Score: 10
Score Effective Date: 1997-11-04 00:00:00
Related Party ID: 7281
Primary RP Role: ACCOUNT OWNER
RP Begin Date: 1994-05-20
RP Zip: Not reported
RP Extension: Not reported

Discharge Cleanup Summary:

Discharge Date: 10/15/1991
PCT Discharge Combined: Not reported
Cleanup Required: R - CLEANUP REQUIRED
Discharge Cleanup Status: RA - RA ONGOING
Disch Cleanup Status Date: 12/11/1996
Cleanup Work Status: AWAITING
Information Source: A - ABANDONED TANK RESTORATION
Other Source Description: Not reported
Eligibility Indicator: E - ELIGIBLE
Site Manager: KOECHLEIN_H
Site Mgr End Date: 8/14/2007
Tank Office: PCLP29 - HILLSBOROUGH ENVIRONMENTAL PROTECTION COMMISSION

Petroleum Cleanup Program Eligibility:

Facility ID: 8626344
Discharge Date: 10/15/1991
Pct Discharge Combined With: Not reported
Cleanup Required: R - CLEANUP REQUIRED
Discharge Cleanup Status: RA - RA ONGOING
Disch Cleanup Status Date: 12/11/1996
Cleanup Work Status: INACTIVE
Information Source: Not reported
Other Source Description: Not reported
Application Received Date: Not reported
Cleanup Program: A - ABANDONED TANK RESTORATION PROGRAM
Eligibility Status: Not reported
Elig Status Date: Not reported
Letter Of Intent Date: Not reported
Redetermined: Not reported
Inspection Date: Not reported
Site Manager: KOECHLEIN_H
Site Mgr End Date: 8/14/2007
Tank Office: PCLP29 - HILLSBOROUGH ENVIRONMENTAL PROTECTION COMMISSION
Deductible Amount: Not reported
Deductible Paid To Date: Not reported
Co-Pay Amount: Not reported
Co-Pay Paid To Date: Not reported
Cap Amount: 0

Contaminated Media:

Discharge Date: 10/15/1991
Pct Discharge Combined With: Not reported

Map ID
Direction
Distance
Elevation

MAP FINDINGS

Site

Database(s)

EDR ID Number
EPA ID Number

COCA-COLA BOTTLING CO-TAMPA (Continued)

U001377986

Cleanup Required:	R - CLEANUP REQUIRED
Discharge Cleanup Status:	RA - RA ONGOING
Disch Cleanup Status Date:	12/11/1996
Cleanup Work Status:	INACTIVE
Information Source:	A - ABANDONED TANK RESTORATION
Other Source Description:	Not reported
Elig Indicator:	E - ELIGIBLE
Site Manager:	KOECHLEIN_H
Site Mgr End Date:	8/14/2007
Tank Office:	PCLP29 - HILLSBOROUGH ENVIRONM
Contaminated Drinking Wells:	0
Contaminated Monitoring Well:	No
Contaminated Soil:	Yes
Contaminated Surface Water:	No
Contaminated Ground Water:	No
Pollutant:	B - Unleaded Gas
Pollutant Other Description:	Not reported
Gallons Discharged:	Not reported
Discharge Date:	10/15/1991
Pct Discharge Combined With:	Not reported
Cleanup Required:	R - CLEANUP REQUIRED
Discharge Cleanup Status:	RA - RA ONGOING
Disch Cleanup Status Date:	12/11/1996
Cleanup Work Status:	INACTIVE
Information Source:	A - ABANDONED TANK RESTORATION
Other Source Description:	Not reported
Elig Indicator:	E - ELIGIBLE
Site Manager:	KOECHLEIN_H
Site Mgr End Date:	8/14/2007
Tank Office:	PCLP29 - HILLSBOROUGH ENVIRONM
Contaminated Drinking Wells:	0
Contaminated Monitoring Well:	No
Contaminated Soil:	Yes
Contaminated Surface Water:	No
Contaminated Ground Water:	No
Pollutant:	D - Vehicular Diesel
Pollutant Other Description:	Not reported
Gallons Discharged:	Not reported

Task Information:

District:	SWD
Facility ID:	8626344
Facility Status:	CLOSED
Facility Type:	C - Fuel user/Non-retail -
County:	HILLSBOROUGH
County ID:	29
Cleanup Eligibility Status:	E
Source Effective Date:	Not reported
Discharge Date:	10-15-1991
Cleanup Required:	R - CLEANUP REQUIRED
Discharge Cleanup Status:	RA - RA ONGOING
Disch Cleanup Status Date:	12-11-1996
SRC Action Type:	-
SRC Submit Date:	Not reported
SRC Review Date:	Not reported
SRC Completion Status:	-
SRC Issue Date:	Not reported
SRC Comment:	Not reported

Map ID
Direction
Distance
Elevation

MAP FINDINGS

Site

Database(s)

EDR ID Number
EPA ID Number

COCA-COLA BOTTLING CO-TAMPA (Continued)

U001377986

Cleanup Work Status: INACTIVE
Site Mgr: KOECHLEIN_H
Site Mgr End Date: 08-14-2007
Tank Office: PCLP29 - Hillsborough County
SR Task ID: 46766
SR Cleanup Responsible: -
SR Funding Eligibility Type: -
SR Actual Cost: Not reported
SR Completion Date: Not reported
SR Payment Date: Not reported
SR Oral Date: Not reported
SR Written Date: Not reported
SR Soil Removal: Not reported
SR Free Product Removal: Not reported
SR Soil Tonnage Removed: Not reported
SR Soil Treatment: Not reported
SR Other Treatment: Not reported
SR Alternate Proc Received Date: Not reported
SR Alternate Procedure Status: Not reported
SR Alternate Procedure Status Date: Not reported
SR Alternate Procedure Comments: Not reported
SA Task ID: 46767
SA Cleanup Responsible: -
SA Funding Eligibility Type: -
SA Actual Cost: Not reported
SA Completion Date: 11-23-1993
SA Payment Date: Not reported
RAP Task ID: 46768
RAP Cleanup Responsible ID: RP - RESPONSIBLE PARTY
RAP Funding Eligibility Type: -
RAP Actual Cost: Not reported
RAP Completion Date: 08-22-1994
RAP Payment Date: Not reported
RAP Last Order Approved: 1994-08-22 00:00:00
RA Task ID: 46769
RA Cleanup Responsible: RP - RESPONSIBLE PARTY
RA Funding Eligibility Type: -
RA Years to Complete: Not reported
RA Actual Cost: Not reported

[Click here for Florida Oculus:](#)

UST:

Facility Id: 8626344
Facility Status: CLOSED
Type Description: Fuel user/Non-retail
Facility Phone: 8136235411
Region: STATE
Positioning Method: UNVR
Lat/Long (dms): 27 56 50 / 82 26 42

Owner:

Owner Id: 7281
Owner Name: COCA COLA BOTTLING DAYTONA BCH
Owner Address: PO BOX 2249
Owner Address 2: Not reported
Owner City,St,Zip: DAYTONA BEACH, FL 32015

Map ID
Direction
Distance
Elevation

MAP FINDINGS

Site

Database(s)

EDR ID Number
EPA ID Number

COCA-COLA BOTTLING CO-TAMPA (Continued)

U001377986

Owner Contact: EDWARD L. SUTTER
Owner Phone: 9042583355

Tank Info:

Name: COCA-COLA BOTTLING CO-TAMPA
Address: 13TH & YORK ST
City: TAMPA
Zip: 33602
Tank Id: 1
Status: Removed
Status Date: Not reported
Install Date: Not reported
Substance: Unknown/Not reported
Content Description: Unknown/Not Reported
Gallons: 5000
Vessel Indicator: TANK
Tank Location: UNDERGROUND
DEP Contractor: P

Name: COCA-COLA BOTTLING CO-TAMPA
Address: 13TH & YORK ST
City: TAMPA
Zip: 33602
Tank Id: 2
Status: Removed
Status Date: Not reported
Install Date: Not reported
Substance: Unknown/Not reported
Content Description: Unknown/Not Reported
Gallons: 5000
Vessel Indicator: TANK
Tank Location: UNDERGROUND
DEP Contractor: P

Name: COCA-COLA BOTTLING CO-TAMPA
Address: 13TH & YORK ST
City: TAMPA
Zip: 33602
Tank Id: 3
Status: Removed
Status Date: Not reported
Install Date: Not reported
Substance: Unknown/Not reported
Content Description: Unknown/Not Reported
Gallons: 888
Vessel Indicator: TANK
Tank Location: UNDERGROUND
DEP Contractor: P

Name: COCA-COLA BOTTLING CO-TAMPA
Address: 13TH & YORK ST
City: TAMPA
Zip: 33602
Tank Id: 4
Status: Removed
Status Date: Not reported
Install Date: Not reported

Map ID
Direction
Distance
Elevation

MAP FINDINGS

Site

Database(s)

EDR ID Number
EPA ID Number

COCA-COLA BOTTLING CO-TAMPA (Continued)

U001377986

Substance: Unknown/Not reported
Content Description: Unknown/Not Reported
Gallons: 888
Vessel Indicator: TANK
Tank Location: UNDERGROUND
DEP Contractor: P

[Click here for Florida Oculus:](#)

CLEANUP SITES:

Name: COCA-COLA BOTTLING CO-TAMPA
Address: 13TH & YORK ST
City,State,Zip: TAMPA, FL 33602
DEP Cleanup Site Key: 66156673
Source Database Name: Storage Tank Contamination Monitoring
Source Database Id: 8626344
CPAC Program Area Id: TK
CLLC Cleanup Category Key: PETRO
RSC2 Remediation Status Key: PENDING
Data Load Date: 02/22/2021
OC3 Office Id: SWD
Physical Address Line 2: Not reported
OIC Object Of Interest Id: FACIL
PC2 Proximity Id: ADMIN
Calc Coordinates Accuracy Level Id: 4
CMC2 Coordinate Method Id: Digital Aerial Photography With Ground Control
DC4 Datum Id: North American Datum of 1983
VSC1 Verification Status: REVIEWED
Collect Username: KOCHER_FF_1
Collect Date: 09/21/2012
Collect Affiliation: YORK
Map Source: imagery_04_09
Map Source Scale: 2500
Interpolation Scale: Not reported
Verifier Username: KOCHER_FF_1
Verifier Affiliation: YORK
Verification Date: 09/21/2012
Verified Coordinate Method Id: Digital Aerial Photography With Ground Control
Source Database Name Code: STCM
CMC2 Coordinate Method ID Code: DPHO
DC4 Datum ID Code: NAD83
Verified Coordinate Method ID Code: DPHO
Comments: Not reported
Latitude/Longitude (deg/min/sec): 27 56 / 82 26

DWM CONTAM:

Name: COCA-COLA BOTTLING CO-TAMPA
Address: 13TH & YORK ST
City,State,Zip: TAMPA, FL 33602
Program Site Id: 8626344
Lat DD: 27
Lat MM: 56
Lat SS: 51.9648
Long DD: 82
Long MM: 26

Map ID
Direction
Distance
Elevation

MAP FINDINGS

Site

Database(s)

EDR ID Number
EPA ID Number

COCA-COLA BOTTLING CO-TAMPA (Continued)

U001377986

Long SS: 42.2232
Office/ District: SWD
Program Area: STORAGE TANKS
Priority Score: 10
Datum: 0
Method: UNVR
Facility Status: CLOSED
Facility Type: C - Fuel user/Non-retail
Score Effective Date: 1997-11-04 00:00:00
Score When Ranked: 10
Rank: 8533
Operator: MURRAY HUBERT & TULAH
Phone: (813)254-4459
Name Changed: Not reported
Addr Changed: Not reported
Related Party ID: 7281
Primary RP Role: ACCOUNT OWNER
RP Begin Date: 5/20/1994
RP Name: COCA COLA BOTTLING DAYTONA BCH
RP Address1: PO BOX 2249
RP Address2: Not reported
RP City: DAYTONA BEACH
RP State: FL
RP Zip5: 32015
RP Zip4: Not reported
Contact: EDWARD L. SUTTER
RP Phone: (904)258-3355
RP Extension: Not reported
Site Manager: Not reported

AA380 NNW
1/8-1/4
0.215 mi.
1135 ft.
Relative:
Higher

BIG BAY TIRE CO
409 EAST J F KENNEDY BLVD
TAMPA, FL 33602

EDR Hist Auto 1021326010
N/A

Site 1 of 10 in cluster AA

EDR Hist Auto

Actual:
17 ft.

Year: Name:
1971 BIG BAY TIRE CO

Type:
Toys And Hobby Goods And Supplies

M381 WNW
1/8-1/4
0.216 mi.
1141 ft.
Relative:
Lower

FERMAN CHEVROLET CO
407-11 JACKSON STEVENS LN
TAMPA, FL

EDR Hist Auto 1009101630
N/A

Site 17 of 30 in cluster M

EDR Hist Auto

Actual:
6 ft.

Year: Name:
1949 FERMAN CHEVROLET 00 CO
1955 FERMAN CHEVROLET CO
1959 FERMAN CHEVROLET CO
1962 FERMAN CHEVROLET CO
1963 FERMAN CHEVROLET CO
1964 FERMAN CHEVROLET CO

Type:
AUTOMOBILE REPAIRING
AUTOMOBILE REPAIRING
AUTOMOBILE REPAIRING
AUTOMOBILE REPAIRING
AUTOMOBILE REPAIRING
AUTOMOBILE REPAIRING

Map ID
Direction
Distance
Elevation

MAP FINDINGS

Site

Database(s)

EDR ID Number
EPA ID Number

FERMAN CHEVROLET CO (Continued)

1009101630

1966	FERMAN CHEVROLET CO	AUTOMOBILE REPAIRING
1969	FERMAN CHEVROLET CO	AUTOMOBILE REPAIRING

M382
WNW
1/8-1/4
0.216 mi.
1143 ft.

HELM AGRO US, INC.
401 EAST JACKSON STREET SUITE 1400
TAMPA, FL 33602

ICIS
FINDS
ECHO

1019915684
N/A

Site 18 of 30 in cluster M

Relative:
Lower

ICIS:

Actual:
6 ft.

Enforcement Action ID:	06-2016-0321
FRS ID:	110069494906
Action Name:	Helm Agro US, Inc.
Facility Name:	HELM AGRO US, INC.
Facility Address:	401 EAST JACKSON STREET SUITE 1400 TAMPA, FL 33602
Enforcement Action Type:	FIFRA 13A AO For Stop Sale,Use,Or Removal
Facility County:	Not reported
Program System Acronym:	ICIS
Enforcement Action Forum Desc:	Administrative - Formal
EA Type Code:	13A
Facility SIC Code:	Not reported
Federal Facility ID:	Not reported
Latitude in Decimal Degrees:	27.151306
Longitude in Decimal Degrees:	-82.068222
Permit Type Desc:	Not reported
Program System Acronym:	3600186413
Facility NAICS Code:	Not reported
Tribal Land Code:	Not reported

FINDS:

Registry ID: 110069494906

Click Here:

Environmental Interest/Information System:

TSCA SUBMITTER
ICIS (Integrated Compliance Information System) is the Integrated Compliance Information System and provides a database that, when complete, will contain integrated Enforcement and Compliance information across most of EPA's programs. The vision for ICIS is to replace EPA's independent databases that contain Enforcement data with a single repository for that information. Currently, ICIS contains all Federal Administrative and Judicial enforcement actions. This information is maintained in ICIS by EPA in the Regional offices and it Headquarters. A future release of ICIS will replace the Permit Compliance System (PCS) which supports the NPDES and will integrate that information with Federal actions already in the system. ICIS also has the capability to track other activities occurring in the Region that support Compliance and Enforcement programs. These include; Incident Tracking, Compliance Assistance, and Compliance Monitoring.

Click this hyperlink while viewing on your computer to access additional FINDS: detail in the EDR Site Report.

ECHO:

Envid: 1019915684

Map ID
Direction
Distance
Elevation

MAP FINDINGS

Site

Database(s)

EDR ID Number
EPA ID Number

HELM AGRO US, INC. (Continued)

1019915684

Registry ID: 110069494906
DFR URL: <http://echo.epa.gov/detailed-facility-report?fid=110069494906>
Name: HELM AGRO US, INC.
Address: 401 EAST JACKSON STREET SUITE 1400
City,State,Zip: TAMPA, FL 33602

M383
WNW
1/8-1/4
0.216 mi.
1143 ft.

CUMBERLAND JEFFERSON PROPERTIES
401 E. JACKSON ST
TAMPA, FL 33602

FL ASBESTOS S121153973
N/A

Site 19 of 30 in cluster M

Relative:
Lower

ASBESTOS:

Actual:
6 ft.

Name: CUMBERLAND JEFFERSON PROPERTIES
Address: 401 E. JACKSON ST
City,State,Zip: TAMPA, FL 33602
Facility ID: AS05709999
Notification ID: 79185
Notification Type: ORIGINAL
Project Type: DEMOLITION
Notification Status: REVIEWED
Site Name: 217, 301,303,305 S. NEBRASKA AVENUE
Ordered Demolition?: N
Annual Notification: Not reported
Owner Name: CUMBERLAND JEFFERSON PROPERTIES
Contractor Name: BORG CONSTRUCTION
Start Date: 09/09/2014
Finish Date: 10/09/2014
Cementitious RACM: Not reported
Cementitious SF: Not reported
Floor RACM: Not reported
Floor SF: Not reported
Pipe RACM: Not reported
Pipe SF: Not reported
CF RACM: Not reported
Roof RACM: Not reported
Roof SF: Not reported
Surface Mat RACM: Not reported
Surface Mat SF: Not reported
Waste Disposal Site: Not reported
Waste Disposal Address: Not reported
Waste Disposal City: Not reported
Waste Disposal State: Not reported
Waste Disposal Zip: Not reported
Transporter Name: Not reported
Contractor is Transporter: Not reported
Waste Disp ID: Not reported
Waste Disp Source: Not reported
Transporter Address: Not reported
Transporter City: Not reported
Transporter State: FL
Transporter Zip: Not reported
Date Receive: Not reported

Name: CUMBERLAND JEFFERSON PROPERTIES
Address: 401 E. JACKSON ST
City,State,Zip: TAMPA, FL 33602
Facility ID: AS05709999

Map ID
Direction
Distance
Elevation

MAP FINDINGS

Site

Database(s)

EDR ID Number
EPA ID Number

CUMBERLAND JEFFERSON PROPERTIES (Continued)

S121153973

Notification ID: 78983
Notification Type: ORIGINAL
Project Type: DEMOLITION
Notification Status: REVIEWED
Site Name: 514 CHANNELSIDE DRIVE
Ordered Demolition?: N
Annual Notification: Not reported
Owner Name: CUMBERLAND JEFFERSON PROPERTIES
Contractor Name: BORG CONSTRUCTION
Start Date: 09/09/2014
Finish Date: 10/09/2014
Cementitious RACM: Not reported
Cementitious SF: Not reported
Floor RACM: Not reported
Floor SF: Not reported
Pipe RACM: Not reported
Pipe SF: Not reported
CF RACM: Not reported
Roof RACM: Not reported
Roof SF: Not reported
Surface Mat RACM: Not reported
Surface Mat SF: Not reported
Waste Disposal Site: Not reported
Waste Disposal Address: Not reported
Waste Disposal City: Not reported
Waste Disposal State: Not reported
Waste Disposal Zip: Not reported
Transporter Name: Not reported
Contractor is Transporter: Not reported
Waste Disp ID: Not reported
Waste Disp Source: Not reported
Transporter Address: Not reported
Transporter City: Not reported
Transporter State: FL
Transporter Zip: Not reported
Date Receive: Not reported

M384 **SOUTHEAST FINANCIAL CENTER**
WNW **401 E JACKSON ST**
1/8-1/4 **TAMPA, FL 33602**
0.216 mi.
1143 ft. **Site 20 of 30 in cluster M**

FL LUST **U004145900**
FL TANKS **N/A**

Relative: **LUST:**
Lower Name: SOUTHEAST FINANCIAL CENTER
Address: 401 E JACKSON ST
City,State,Zip: TAMPA, FL 33602
Region: STATE
Facility Id: 9102164
Facility Status: CLOSED
Facility Type: C - Fuel user/Non-retail
Facility Phone: (813)289-9491
Facility Cleanup Rank: Not reported
District: Southwest District
Lat/Long (dms): 27 56 50.49 / 82 27 21.56
Section: Not reported
Township: Not reported
Range: Not reported

Map ID
Direction
Distance
Elevation

MAP FINDINGS

Site

Database(s)

EDR ID Number
EPA ID Number

SOUTHEAST FINANCIAL CENTER (Continued)

U004145900

Feature: Not reported
Method: ADDM
Datum: 0
Score: Not reported
Score Effective Date: Not reported
Score When Ranked: Not reported
Operator: RICHARD E MAYER
Name Update: Not reported
Address Update: 1997-08-29 00:00:00

Petroleum Cleanup PCT Facility Score:

Facility Cleanup Status: CMPL - COMPLETED
Contact: RICHARD E MAYER
Contact Company: SOUTHEAST FINANCIAL CENTER
Contact Address: 401 EAST JACKSON ST
Contact City/State/Zip: TAMPA, FL
Phone: (813)289-9491
Bad Address Ind: N
State: FL
Zip: 33602
Score: Not reported
Score Effective Date: Not reported
Related Party ID: 20269
Primary RP Role: ACCOUNT OWNER
RP Begin Date: 1991-05-30
RP Zip: Not reported
RP Extension: Not reported

Discharge Cleanup Summary:

Discharge Date: 7/23/1990
PCT Discharge Combined: Not reported
Cleanup Required: R - CLEANUP REQUIRED
Discharge Cleanup Status: NFA - NFA COMPLETE
Disch Cleanup Status Date: 10/30/1992
Cleanup Work Status: COMPLETED
Information Source: D - DISCHARGE NOTIFICATION
Other Source Description: Not reported
Eligibility Indicator: I - INELIGIBLE
Site Manager: MCKELVEY_M
Site Mgr End Date: 3/11/1999
Tank Office: PCLP29 - HILLSBOROUGH ENVIRONMENTAL PROTECTION COMMISSION

Petroleum Cleanup Program Eligibility:

Facility ID: 9102164
Discharge Date: 7/23/1990
Pct Discharge Combined With: Not reported
Cleanup Required: R - CLEANUP REQUIRED
Discharge Cleanup Status: NFA - NFA COMPLETE
Disch Cleanup Status Date: 10/30/1992
Cleanup Work Status: COMPLETED
Information Source: Not reported
Other Source Description: Not reported
Application Received Date: Not reported
Cleanup Program: C - PETROLEUM CLEANUP PARTICIPATION PROGRAM
Eligibility Status: Not reported
Elig Status Date: Not reported
Letter Of Intent Date: Not reported
Redetermined: Not reported

Map ID
Direction
Distance
Elevation

MAP FINDINGS

Site

Database(s)

EDR ID Number
EPA ID Number

SOUTHEAST FINANCIAL CENTER (Continued)

U004145900

Inspection Date:	Not reported
Site Manager:	MCKELVEY_M
Site Mgr End Date:	3/11/1999
Tank Office:	PCLP29 - HILLSBOROUGH ENVIRONMENTAL PROTECTION COMMISSION
Deductible Amount:	Not reported
Deductible Paid To Date:	Not reported
Co-Pay Amount:	Not reported
Co-Pay Paid To Date:	Not reported
Cap Amount:	0
Contaminated Media:	
Discharge Date:	7/23/1990
Pct Discharge Combined With:	Not reported
Cleanup Required:	R - CLEANUP REQUIRED
Discharge Cleanup Status:	NFA - NFA COMPLETE
Disch Cleanup Status Date:	10/30/1992
Cleanup Work Status:	COMPLETED
Information Source:	D - DISCHARGE NOTIFICATION
Other Source Description:	Not reported
Elig Indicator:	I - INELIGIBLE
Site Manager:	MCKELVEY_M
Site Mgr End Date:	3/11/1999
Tank Office:	PCLP29 - HILLSBOROUGH ENVIRONM
Contaminated Drinking Wells:	Not reported
Contaminated Monitoring Well:	Not reported
Contaminated Soil:	Not reported
Contaminated Surface Water:	Not reported
Contaminated Ground Water:	Not reported
Pollutant:	P - Generic Gasoline
Pollutant Other Description:	Not reported
Gallons Discharged:	50
Task Information:	
District:	SWD
Facility ID:	9102164
Facility Status:	CLOSED
Facility Type:	C - Fuel user/Non-retail -
County:	HILLSBOROUGH
County ID:	29
Cleanup Eligibility Status:	I
Source Effective Date:	10-30-1992
Discharge Date:	07-23-1990
Cleanup Required:	R - CLEANUP REQUIRED
Discharge Cleanup Status:	NFA - NFA COMPLETE
Disch Cleanup Status Date:	10-30-1992
SRC Action Type:	NFA - NO FURTHER ACTION
SRC Submit Date:	09-24-1992
SRC Review Date:	10-14-1992
SRC Completion Status:	A - APPROVED
SRC Issue Date:	10-30-1992
SRC Comment:	Not reported
Cleanup Work Status:	COMPLETED
Site Mgr:	MCKELVEY_M
Site Mgr End Date:	03-11-1999
Tank Office:	PCLP29 - Hillsborough County
SR Task ID:	Not reported
SR Cleanup Responsible:	-
SR Funding Eligibility Type:	-

Map ID
Direction
Distance
Elevation

MAP FINDINGS

Site

Database(s)

EDR ID Number
EPA ID Number

SOUTHEAST FINANCIAL CENTER (Continued)

U004145900

SR Actual Cost: Not reported
SR Completion Date: Not reported
SR Payment Date: Not reported
SR Oral Date: Not reported
SR Written Date: Not reported
SR Soil Removal: Not reported
SR Free Product Removal: Not reported
SR Soil Tonnage Removed: Not reported
SR Soil Treatment: Not reported
SR Other Treatment: Not reported
SR Alternate Proc Received Date: Not reported
SR Alternate Procedure Status: Not reported
SR Alternate Procedure Status Date: Not reported
SR Alternate Procedure Comments: Not reported
SA Task ID: 46917
SA Cleanup Responsible: -
SA Funding Eligibility Type: -
SA Actual Cost: Not reported
SA Completion Date: 02-07-1990
SA Payment Date: Not reported
RAP Task ID: 46918
RAP Cleanup Responsible ID: RP - RESPONSIBLE PARTY
RAP Funding Eligibility Type: -
RAP Actual Cost: Not reported
RAP Completion Date: 02-07-1990
RAP Payment Date: Not reported
RAP Last Order Approved: 1990-02-07 00:00:00
RA Task ID: 46919
RA Cleanup Responsible: RP - RESPONSIBLE PARTY
RA Funding Eligibility Type: -
RA Years to Complete: Not reported
RA Actual Cost: Not reported

[Click here for Florida Oculus:](#)

TANKS:

Name: SOUTHEAST FINANCIAL CENTER
Address: 401 E JACKSON ST
City,State,Zip: TAMPA, FL 33602
Facility ID: 9102164
Facility Phone: 8132899491
Facility Status: CLOSED
Facility Type: C
Type Description: Fuel user/Non-retail
Dep Co: P
Lat/Lon Deg Min Sec: 27 56 49.6640000 / 82 27 23.724

M385 **HELM AGRO US, INC.**
WNW **401 EAST JACKSON STREET, SUITE 1400**
1/8-1/4 **TAMPA, FL 33602**

0.216 mi.
1143 ft.

Site 21 of 30 in cluster M

ICIS **1019915685**
N/A

Relative: ICIS:
Lower Enforcement Action ID: 06-2016-0322
FRS ID: 110069494906
Actual: Action Name: Helm Agro US, Inc.
6 ft.

Map ID
Direction
Distance
Elevation

MAP FINDINGS

Site

Database(s)

EDR ID Number
EPA ID Number

HELM AGRO US, INC. (Continued)

1019915685

Facility Name: HELM AGRO US, INC.
Facility Address: 401 EAST JACKSON STREET, SUITE 1400
TAMPA, FL 33602
Enforcement Action Type: FIFRA 14A Action For Penalty
Facility County: Not reported
Program System Acronym: ICIS
Enforcement Action Forum Desc: Administrative - Formal
EA Type Code: 14A
Facility SIC Code: Not reported
Federal Facility ID: Not reported
Latitude in Decimal Degrees: 27.151306
Longitude in Decimal Degrees: -82.068222
Permit Type Desc: Not reported
Program System Acronym: 3600204775
Facility NAICS Code: Not reported
Tribal Land Code: Not reported

M386
WNW
1/8-1/4
0.216 mi.
1143 ft.

HELM FERTILIZER CORPORATION
401 E JACKSON ST
TAMPA, FL 33602

FINDS 1026692331
N/A

Site 22 of 30 in cluster M

Relative:
Lower
Actual:
6 ft.

FINDS:
Registry ID: 110070864438

Click Here:

Environmental Interest/Information System:
TSCA SUBMITTER

[Click this hyperlink](#) while viewing on your computer to access
additional FINDS: detail in the EDR Site Report.

M387
WNW
1/8-1/4
0.216 mi.
1143 ft.

GENTLE TOUCH DRY CLEANERS
401 E JACKSON ST STE 103
TAMPA, FL 33602

EDR Hist Cleaner 1018481001
N/A

Site 23 of 30 in cluster M

Relative:
Lower

EDR Hist Cleaner

Actual:
6 ft.

Year: Name:
1993 PRESSED EXPRESS DRY CLEANING
1994 PRESSED EXPRESS DRY CLEANING
1995 PRESSED EXPRESS DRY CLEANING
2008 GENTLE TOUCH DRY CLEANERS
2009 GENTLE TOUCH DRY CLEANERS
2010 GENTLE TOUCH DRY CLEANERS
2011 CONVENIENT CLEANERS LLC
2011 GENTLE TOUCH DRY CLEANERS
2012 GENTLE TOUCH DRY CLEANERS

Type:
Drycleaning Plants, Except Rugs
Drycleaning Plants, Except Rugs
Drycleaning Plants, Except Rugs
Offices And Clinics Of Medical Doctors, NEC
Offices And Clinics Of Medical Doctors, NEC
Offices And Clinics Of Medical Doctors, NEC
Laundry And Drycleaner Agents
Offices And Clinics Of Medical Doctors, NEC
Offices And Clinics Of Medical Doctors, NEC

Map ID
Direction
Distance
Elevation

MAP FINDINGS

EDR ID Number
EPA ID Number

	Site	Database(s)	EDR ID Number EPA ID Number
M388 WNW 1/8-1/4 0.216 mi. 1143 ft. Relative: Lower Actual: 6 ft.	CENTRAL SERVICE STATION 401 JACKSON TAMPA, FL Site 24 of 30 in cluster M EDR Hist Auto Year: Name: Type: 1944 CENTRAL SERVICE STATION GASOLINE AND OIL SERVICE STATION 1949 CENTRAL SERVICE STATION GASOLINE AND OIL SERVICE STATIONS	EDR Hist Auto	1009106663 N/A

M389 WNW 1/8-1/4 0.216 mi. 1143 ft. Relative: Lower Actual: 6 ft.	HELM AGRO US, INC. 401 E JACKSON TAMPA, FL 33602 Site 25 of 30 in cluster M FINDS: Registry ID: 110070248107 Click Here: Environmental Interest/Information System: ICIS (Integrated Compliance Information System) is the Integrated Compliance Information System and provides a database that, when complete, will contain integrated Enforcement and Compliance information across most of EPA's programs. The vision for ICIS is to replace EPA's independent databases that contain Enforcement data with a single repository for that information. Currently, ICIS contains all Federal Administrative and Judicial enforcement actions. This information is maintained in ICIS by EPA in the Regional offices and it Headquarters. A future release of ICIS will replace the Permit Compliance System (PCS) which supports the NPDES and will integrate that information with Federal actions already in the system. ICIS also has the capability to track other activities occurring in the Region that support Compliance and Enforcement programs. These include; Incident Tracking, Compliance Assistance, and Compliance Monitoring. <u>Click this hyperlink</u> while viewing on your computer to access additional FINDS: detail in the EDR Site Report.	FINDS	1024242215 N/A
--	--	--------------	---------------------------------

M390 WNW 1/8-1/4 0.216 mi. 1143 ft. Relative: Lower Actual: 6 ft.	HELM AGRO US, INC. 401 E JACKSON TAMPA, FL 33602 Site 26 of 30 in cluster M ECHO: Envid: 1024143458 Registry ID: 110070248107 DFR URL: http://echo.epa.gov/detailed-facility-report?fid=110070248107 Name: HELM AGRO US, INC. Address: 401 E JACKSON City,State,Zip: TAMPA, FL 33602	ECHO	1024143458 N/A
--	--	-------------	---------------------------------

Map ID
Direction
Distance
Elevation

MAP FINDINGS

EDR ID Number
EPA ID Number

M391 **SOUTHEAST FINANCIAL CENTER** **FL RGA LUST** **S115197809**
WNW **401 E JACKSON ST** **N/A**
1/8-1/4 **TAMPA, FL**
0.216 mi.
1143 ft. **Site 27 of 30 in cluster M**

Relative: RGA LUST:
Lower
Actual:
6 ft.

2012	SOUTHEAST FINANCIAL CENTER	401 E JACKSON ST
2011	SOUTHEAST FINANCIAL CENTER	401 E JACKSON ST
2010	SOUTHEAST FINANCIAL CENTER	401 E JACKSON ST
2009	SOUTHEAST FINANCIAL CENTER	401 E JACKSON ST
2008	SOUTHEAST FINANCIAL CENTER	401 E JACKSON ST
2007	SOUTHEAST FINANCIAL CENTER	401 E JACKSON ST
2006	SOUTHEAST FINANCIAL CENTER	401 E JACKSON ST
2005	SOUTHEAST FINANCIAL CENTER	401 E JACKSON ST
2004	SOUTHEAST FINANCIAL CENTER	401 E JACKSON ST
2003	SOUTHEAST FINANCIAL CENTER	401 E JACKSON ST
2002	SOUTHEAST FINANCIAL CENTER	401 E JACKSON ST
2001	SOUTHEAST FINANCIAL CENTER	401 E JACKSON ST
2000	SOUTHEAST FINANCIAL CENTER	401 E JACKSON ST
1999	SOUTHEAST FINANCIAL CENTER	401 E JACKSON ST
1998	SOUTHEAST FINANCIAL CENTER	401 E JACKSON ST

M392 **COPHER BROTHERS AUTO SALVAGE** **PRP** **1026584530**
WNW **401 E. JACKSON ST. STE. 2650** **N/A**
1/8-1/4 **TAMPA, FL 33602**
0.216 mi.
1143 ft. **Site 28 of 30 in cluster M**

Relative: PRP:
Lower
Actual:
6 ft.

Name:	COPHER BROTHERS AUTO SALVAGE
Address:	401 E. JACKSON ST. STE. 2650
City,State,Zip:	TAMPA, FL 33602
Superfund EPAID:	FLD004091807
Superfund Name:	PEAK OIL CO./BAY DRUM CO.
Superfund Address:	S.R. 574
Superfund City,State,Zip:	TAMPA, FL 33619
NPL Status:	Currently on the Final NPL
NPL Status Short Name:	Not reported
Data Type:	SETTLEMENT DATE
Action Date:	7/10/2002
Settlement Code:	AC-5
Settlement:	ADM ORDR

M393 **TAMPA CITY FLEET MAINTENANCE #7 SITE** **RCRA-VSQG** **1024879008**
WNW **405 E JACKSON ST** **FLT180087793**
1/8-1/4 **TAMPA, FL 33602**
0.217 mi.
1144 ft. **Site 29 of 30 in cluster M**

Relative: RCRA-VSQG:
Lower
Actual:
6 ft.

Date Form Received by Agency:	2018-09-14 00:00:00.0
Handler Name:	TAMPA CITY FLEET MAINTENANCE #7 SITE
Handler Address:	405 E JACKSON ST
Handler City,State,Zip:	TAMPA, FL 33602-5209
EPA ID:	FLT180087793
Contact Name:	DANIEL M FAHEY
Contact Address:	4010 W SPRUCE ST

Map ID
Direction
Distance
Elevation

MAP FINDINGS

Site

Database(s)

EDR ID Number
EPA ID Number

TAMPA CITY FLEET MAINTENANCE #7 SITE (Continued)

1024879008

Contact City,State,Zip:	TAMPA, FL 33607-2329
Contact Telephone:	813-348-1094
Contact Fax:	Not reported
Contact Email:	DANIEL.FAHEY@TAMPAGOV.NET
Contact Title:	Not reported
EPA Region:	04
Land Type:	Municipal
Federal Waste Generator Description:	Conditionally Exempt Small Quantity Generator
Non-Notifier:	Not reported
Biennial Report Cycle:	Not reported
Accessibility:	Not reported
Active Site Indicator:	Handler Activities
State District Owner:	FL
State District:	SW
Mailing Address:	4010 W SPRUCE ST
Mailing City,State,Zip:	TAMPA, FL 33607-2329
Owner Name:	Not reported
Owner Type:	Not reported
Operator Name:	Not reported
Operator Type:	Not reported
Short-Term Generator Activity:	Yes
Importer Activity:	No
Mixed Waste Generator:	No
Transporter Activity:	No
Transfer Facility Activity:	No
Recycler Activity with Storage:	No
Small Quantity On-Site Burner Exemption:	No
Smelting Melting and Refining Furnace Exemption:	No
Underground Injection Control:	No
Off-Site Waste Receipt:	No
Universal Waste Indicator:	No
Universal Waste Destination Facility:	No
Federal Universal Waste:	No
Active Site Fed-Reg Treatment Storage and Disposal Facility:	Not reported
Active Site Converter Treatment storage and Disposal Facility:	Not reported
Active Site State-Reg Treatment Storage and Disposal Facility:	Not reported
Active Site State-Reg Handler:	---
Federal Facility Indicator:	Not reported
Hazardous Secondary Material Indicator:	NN
Sub-Part K Indicator:	Not reported
Commercial TSD Indicator:	No
Treatment Storage and Disposal Type:	Not reported
2018 GPRA Permit Baseline:	Not on the Baseline
2018 GPRA Renewals Baseline:	Not on the Baseline
Permit Renewals Workload Universe:	Not reported
Permit Workload Universe:	Not reported
Permit Progress Universe:	Not reported
Post-Closure Workload Universe:	Not reported
Closure Workload Universe:	Not reported
202 GPRA Corrective Action Baseline:	No
Corrective Action Workload Universe:	No
Subject to Corrective Action Universe:	No
Non-TSDFs Where RCRA CA has Been Imposed Universe:	No
TSDFs Potentially Subject to CA Under 3004 (u)/(v) Universe:	No
TSDFs Only Subject to CA under Discretionary Auth Universe:	No
Corrective Action Priority Ranking:	No NCAPS ranking
Environmental Control Indicator:	No

Map ID
Direction
Distance
Elevation

MAP FINDINGS

Site

Database(s)

EDR ID Number
EPA ID Number

TAMPA CITY FLEET MAINTENANCE #7 SITE (Continued)

1024879008

Institutional Control Indicator: No
Human Exposure Controls Indicator: N/A
Groundwater Controls Indicator: N/A
Operating TSD Universe: Not reported
Full Enforcement Universe: Not reported
Significant Non-Complier Universe: No
Unaddressed Significant Non-Complier Universe: No
Addressed Significant Non-Complier Universe: No
Significant Non-Complier With a Compliance Schedule Universe: No
Financial Assurance Required: Not reported
Handler Date of Last Change: 2019-02-25 10:04:14.0
Recognized Trader-Importer: No
Recognized Trader-Exporter: No
Importer of Spent Lead Acid Batteries: No
Exporter of Spent Lead Acid Batteries: No
Recycler Activity Without Storage: No
Manifest Broker: No
Sub-Part P Indicator: No

Historic Generators:

Receive Date: 2018-09-14 00:00:00.0
Handler Name: TAMPA CITY FLEET MAINTENANCE #7 SITE
Federal Waste Generator Description: Conditionally Exempt Small Quantity Generator
State District Owner: FL
Large Quantity Handler of Universal Waste: No
Recognized Trader Importer: No
Recognized Trader Exporter: No
Spent Lead Acid Battery Importer: No
Spent Lead Acid Battery Exporter: No
Current Record: Yes
Non Storage Recycler Activity: Not reported
Electronic Manifest Broker: Not reported

List of NAICS Codes and Descriptions:

NAICS Codes: No NAICS Codes Found

Facility Has Received Notices of Violations:

Violations: No Violations Found

Evaluation Action Summary:

Evaluations: No Evaluations Found

M394 **TAMPA CITY FLEET MAINTENANCE #7 SITE**
WNW **405 E JACKSON ST**
1/8-1/4 **TAMPA, FL 33602**
0.217 mi.
1144 ft. **Site 30 of 30 in cluster M**

Relative:
Lower

FINDS:
Registry ID: 110070431548

Actual:
6 ft.

Click Here:

Environmental Interest/Information System:

FINDS **1024643161**
ECHO **N/A**

Map ID
Direction
Distance
Elevation

MAP FINDINGS

Site

Database(s)

EDR ID Number
EPA ID Number

TAMPA CITY FLEET MAINTENANCE #7 SITE (Continued)

1024643161

RCRAInfo is a national information system that supports the Resource Conservation and Recovery Act (RCRA) program through the tracking of events and activities related to facilities that generate, transport, and treat, store, or dispose of hazardous waste. RCRAInfo allows RCRA program staff to track the notification, permit, compliance, and corrective action activities required under RCRA.

[Click this hyperlink](#) while viewing on your computer to access additional FINDS: detail in the EDR Site Report.

ECHO:

Envid: 1024643161
Registry ID: 110070431548
DFR URL: <http://echo.epa.gov/detailed-facility-report?fid=110070431548>
Name: TAMPA CITY FLEET MAINTENANCE #7 SITE
Address: 405 E JACKSON ST
City,State,Zip: TAMPA, FL 33602

O395
NNE
1/8-1/4
0.219 mi.
1156 ft.
Relative:
Higher
Actual:
15 ft.

SELMON GREENWAY
TAMPA, FL
Site 23 of 25 in cluster O

FL NPDES **S117326944**
N/A

WASTEWATER:

Name: SELMON GREENWAY
Address: Not reported
City,State,Zip: TAMPA, FL
Facility ID: FLR100L81
Facility Type: Construction Stormwater GP
Status: Active - Existing, permitted facility/site for which effluent, reclaimed water or wastewater residual discharge into the environment and/or monitoring is taking place.

District Office: TLST
NPDES Permitted Site: Not reported
Environmental Interest: Not reported
Owner Type: Unknown
Permit Capacity: Not reported
Party Name: Roger W Owens, Project Manager
Company Name: Ajax Paving Industries of Florida, LLC
RP Address: 5100 W Lemon St
RP Address 2: Ste 106
RP City,Stat,Zip: Tampa FL 33609-1108
Telephone: 8137691990
Email: rowens@ajaxpaving.com
Issue Date: 09/05/2014
Effective Date: 09/05/2014
Expiration Date: 09/04/2019
DOC Description: Generic Permit
Latitude Degrees: 27
Latitude Minutes: 57
Latitude Seconds: 9.364
Longitude Degrees: 82
Longitude Minutes: 26
Longitude Seconds: 55.12
Treatment: Not reported
Decode For Fstatus: Active

Map ID
Direction
Distance
Elevation

MAP FINDINGS

Site

Database(s)

EDR ID Number
EPA ID Number

O396
NNE
1/8-1/4
0.219 mi.
1156 ft.
SELMON GREENWAY
UNKNOWN
TAMPA, FL 33602
Site 24 of 25 in cluster O

FINDS
ECHO
1017382218
N/A

Relative:
Higher
Actual:
15 ft.

FINDS:
Registry ID: 110062671782

Click Here:

Environmental Interest/Information System:

US National Pollutant Discharge Elimination System (NPDES) module of the Compliance Information System (ICIS) tracks surface water permits issued under the Clean Water Act. Under NPDES, all facilities that discharge pollutants from any point source into waters of the United States are required to obtain a permit. The permit will likely contain limits on what can be discharged, impose monitoring and reporting requirements, and include other provisions to ensure that the discharge does not adversely affect water quality.

[Click this hyperlink](#) while viewing on your computer to access additional FINDS: detail in the EDR Site Report.

ECHO:

Envid: 1017382218
Registry ID: 110062671782
DFR URL: <http://echo.epa.gov/detailed-facility-report?fid=110062671782>
Name: SELMON GREENWAY
Address: UNKNOWN
City,State,Zip: TAMPA, FL 33602

V397
NW
1/8-1/4
0.220 mi.
1159 ft.
BAIN AUTOMOTIVE SERVICE
305 MARION
TAMPA, FL
Site 5 of 38 in cluster V

EDR Hist Auto
1009107339
N/A

Relative:
Lower

EDR Hist Auto

Actual:
7 ft.

Year: 1934 Name: BAIN AUTOMOTIVE SERVICE Type: AUTOMOBILE REPAIRING

P398
East
1/8-1/4
0.220 mi.
1161 ft.
705 CHANNELSIDE DR.
TAMPA, FL 33602
Site 13 of 13 in cluster P

ERNS
2003654685
N/A

Relative:
Lower

Incident Commons:
NRC Report #: 654685
Description of Incident: THE CALLER IS REPORTING AN UNKNOWN SHEEN.
Type of Incident: UNKNOWN SHEEN
Incident Cause: UNKNOWN
Incident Date Time: 2003-08-22 09:43:00
Incident DTG: DISCOVERED
Incident Location: YBOR CHANNEL
Loaction Address: 705 CHANNELSIDE DR.
Location Street 1: BERTH 271

Actual:
4 ft.

Map ID
Direction
Distance
Elevation

MAP FINDINGS

Site

Database(s)

EDR ID Number
EPA ID Number

(Continued)

2003654685

Location Street 2: Not reported
Location Nearest City: TAMPA
Location State: FL
Location County: HILLSBOROUGH
Location Zip: 33602
Distance From City: Not reported
Distance Units: Not reported
Direction From City: Not reported
Lat Deg: Not reported
Lat Min: Not reported
Lat Sec: Not reported
Lat Quad: Not reported
Long Deg: Not reported
Long Min: Not reported
Long Sec: Not reported
Long Quad: Not reported
Location Section: Not reported
Location Township: Not reported
Location range: Not reported
Potential Range: Not reported

Incidents:

NRC Report #: 654685
Aircraft Type: Not reported
Aircraft Model: Not reported
Aircraft ID: Not reported
Aircraft Fuel Capacity: Not reported
Aircraft Fuel Capacity Units: Not reported
Aircraft Fuel on Board: Not reported
Aircraft Fuel on Board Units: Not reported
Aircraft Spot Number: Not reported
Aircraft Hanger: Not reported
Aircraft Runway Number: Not reported
Road Mile Marker: Not reported
Building ID: Not reported
Type of Fixed Object: Not reported
Power Generating Facility: U
Generating Capacity: Not reported
Type of Fuel: Not reported
NPDES: Not reported
NPDES Compliance: U
Pipeline Type: Not reported
DOT Regulated: U
Pipeline Above Ground: ABOVE
Exposed Underwater: N
Pipeline Covered: U
Railroad Hotline: Not reported
Grade Crossing: N
Location Subdivision: Not reported
Railroad Milepost: Not reported
Type Vehicle Involved: Not reported
Crossing Device Type: Not reported
Device Operational: Y
DOT Crossing Number: Not reported
Brake Failure: N
Description of Tank: Not reported
Tank Above Ground: ABOVE
Transportable Container: U

Map ID
Direction
Distance
Elevation

MAP FINDINGS

Site

Database(s)

EDR ID Number
EPA ID Number

(Continued)

2003654685

Tank Regulated:	U
Tank Regulated By:	Not reported
Tank ID:	Not reported
Capacity of Tank:	Not reported
Capacity of Tank Units:	Not reported
Actual Amount:	Not reported
Actual Amount Units:	Not reported
Platform Rig Name:	Not reported
Platform Letter:	Not reported
Location Area ID:	Not reported
Location Block ID:	Not reported
OCSG Number:	Not reported
OCSF Number:	Not reported
State Lease Number:	Not reported
Pier Dock Number:	Not reported
Berth Slip Number:	271
Continuous Release Type:	Not reported
Initial Continuous Release No:	Not reported
Continuous Release Permit:	Not reported
Allision:	N
Type of Structure:	Not reported
Structure Name:	Not reported
Structure Operational:	U
Airbag Deployed:	Not reported
Date Tiem Normal Service:	Not reported
Service Disruption Time:	Not reported
Service Disruption Units:	Not reported
Transit Bus Flag:	Not reported
CR Begin Date:	Not reported
CR End Date:	Not reported
CR Change Date:	Not reported
FBI Contact:	Not reported
FBI Contact Date Time:	Not reported
Sub Part C Testing Req:	XXX
Conductor Testing:	Not reported
Engineer Testing:	Not reported
Trainman Testing:	Not reported
Yard Foreman Testing:	Not reported
RCL Operator Testing:	Not reported
Brakeman Testing:	Not reported
Train Dispatcher Testing:	Not reported
Signalman Testing:	Not reported
Other Employee Testing:	Not reported
Unknown Testing:	Not reported
Passenger Handling:	Not reported
Passenger Route:	XXX
Passenger Delay:	XXX

Incident Details:

NRC Report #:	654685
Fire Involved:	N
Fire Extinguished:	U
Any Evacuations:	N
Number Evacuated:	Not reported
Who Evacuated:	Not reported
Radius of Evacuation:	Not reported
Any Injuries:	N

Map ID
Direction
Distance
Elevation

MAP FINDINGS

Site

Database(s)

EDR ID Number
EPA ID Number

(Continued)

2003654685

Number Injured:	Not reported
Number Hospitalized:	Not reported
Any Fatalities:	N
Number Fatalities:	Not reported
Any Damages:	N
Damage Amount:	Not reported
Air Corridor Closed:	N
Air Corridor Desc:	Not reported
Air Closure Time:	Not reported
Waterway Closed:	N
Waterway Desc:	Not reported
Waterway Closure Time:	Not reported
Road Closed:	N
Road Desc:	Not reported
Road Closure Time:	Not reported
Closure Direction:	Not reported
Major Artery:	N
Track Closed:	N
Track Desc:	Not reported
Track Closure Time:	Not reported
Media Interest:	NONE
Medium Desc:	WATER
Additional Medium Info:	YBOR CHANNEL
Body of Water:	YBOR CHANNEL
Tributary of:	Not reported
Release Secured:	U
Estimated Duration of Release:	Not reported
Release rate:	Not reported
Desc Remedial Action:	NONE
State Agency on Scene:	Not reported
State Agency Report Number:	Not reported
Other Agency Notified:	Not reported
Weather Conditions:	OVERCAST
Air Temperature:	88
Wind Speed:	Not reported
Wind Direction:	Not reported
Water Supply Contaminated:	N
Sheen Size:	Not reported
Sheen Color:	BLUEISH
Direction of Sheen Travel:	Not reported
Sheen Odor Description:	Not reported
Wave Condition:	Not reported
Current Speed:	Not reported
Current Direction:	Not reported
Water Temperature:	Not reported
Track Close Dir:	Not reported
Empl Fatality:	Not reported
Pass Fatality:	Not reported
Community Impact:	N
Wind Speed Unit:	Not reported
Employee Injuries:	Not reported
Passenger Injuries:	Not reported
Occupant Fatality:	Not reported
Current Speed Unit:	Not reported
Road Closure Units:	Not reported
Track CLOSure Units:	Not reported
Sheen Size Units:	Not reported

Map ID
Direction
Distance
Elevation

MAP FINDINGS

Site

Database(s)

EDR ID Number
EPA ID Number

(Continued)

2003654685

Additional Info: THE CALLER HAD NO ADDITIONAL INFORMATION
State Agency Notified: Not reported
Federal Agency Notified: MSO TAMPA
nearest River Mile Marker: Not reported
Sheen Size Length: 600
Sheen Size Length Units: FEET
Sheen Size Width: 20
Sheen Size Width Units: FEET
Offshore: N
Duration Unit: Not reported
Release Rate Unit: Not reported
Release Rate Rate: Not reported
Passengers Transferred: UNK

Calls:

NRC Report #: 654685
Site ID: 2003654685
Date Time Received: 2003-08-22 09:50:24
Date Time Complete: 2003-08-22 09:53:17
Call Type: INC
Responsible Company: Not reported
Responsible Org Type: UNKNOWN
Responsible City: Not reported
Responsible State: XX
Responsible Zip: Not reported
On Behalf: N
Source: TELEPHONE

Material Involved:

NRC Report #: 654685
Chris Code: OUN
Case Number: 000000-00-0
UN Number: Not reported
Amount of Material: 0
Unit of Measure: UNKNOWN AMOUNT
Name of Material: UNKNOWN OIL
If Reached Water: YES
Amount in Water: 0
Unit of Measure Reach Water: UNKNOWN AMOUNT

U399
West
1/8-1/4
0.220 mi.
1164 ft.

HYDRO AGRI NORTH AMERICA
100 NORTH TAMPA ST STE 3200
TAMPA, FL 33602

Site 12 of 38 in cluster U

PRP 1026604324
N/A

Relative:
Lower
Actual:
4 ft.

PRP:

Name: HYDRO AGRI NORTH AMERICA
Address: 100 NORTH TAMPA ST STE 3200
City,State,Zip: TAMPA, FL 33602
Superfund EPAID: NCD086871282
Superfund Name: CALDWELL SYSTEMS INC
Superfund Address: MT HERMON RD
Superfund City,State,Zip: LENOIR, NC 28645
NPL Status: Not on the NPL
NPL Status Short Name: NFRAP-Site does not qualify for the NPL based on existing information

Map ID
Direction
Distance
Elevation

MAP FINDINGS

Site

Database(s)

EDR ID Number
EPA ID Number

HYDRO AGRI NORTH AMERICA (Continued)

1026604324

Data Type: Not reported
Action Date: Not reported
Settlement Code: Not reported
Settlement: Not reported

U400
West
1/8-1/4
0.220 mi.
1164 ft.
TRANS FLORIDA TERMINAL
100 N. TAMPA STREET
TAMPA, FL 33602
Site 13 of 38 in cluster U

PRP 1026645872
N/A

Relative: PRP:
Lower Name: TRANS FLORIDA TERMINAL
Address: 100 N. TAMPA STREET
Actual: City,State,Zip: TAMPA, FL 33602
4 ft. Superfund EPAID: FLD980494959
Superfund Name: TAYLOR ROAD LANDFILL
Superfund Address: TAYLOR RD
Superfund City,State,Zip: SEFFNER, FL 33619
NPL Status: Currently on the Final NPL
NPL Status Short Name: Not reported
Data Type: SETTLEMENT DATE
Action Date: 9/18/1996
Settlement Code: AC-2
Settlement: ADM ORDR

U401
West
1/8-1/4
0.220 mi.
1164 ft.
SOUTH HOWARD AUTO SERVICE (PRE-83)
100 NORTH TAMPA STREET, SUITE 2500
TAMPA, FL 33602
Site 14 of 38 in cluster U

PRP 1026638701
N/A

Relative: PRP:
Lower Name: SOUTH HOWARD AUTO SERVICE (PRE-83)
Address: 100 NORTH TAMPA STREET, SUITE 2500
Actual: City,State,Zip: TAMPA, FL 33602
4 ft. Superfund EPAID: FLD004091807
Superfund Name: PEAK OIL CO./BAY DRUM CO.
Superfund Address: S.R. 574
Superfund City,State,Zip: TAMPA, FL 33619
NPL Status: Currently on the Final NPL
NPL Status Short Name: Not reported
Data Type: SETTLEMENT DATE
Action Date: 7/23/1998
Settlement Code: AC-4
Settlement: ADM ORDR

Map ID
Direction
Distance
Elevation

MAP FINDINGS

Site

Database(s)

EDR ID Number
EPA ID Number

U402
West
1/8-1/4
0.220 mi.
1164 ft.

VERIZON - GTE ENTERPRISE SOLUTIONS
100 NORTH TAMPA STREET
TAMPA, FL 33601
Site 15 of 38 in cluster U

FL DWM CONTAM
FL RESP PARTY
FL TIER 2

S107725297
N/A

Relative:
Lower

Actual:
4 ft.

DWM CONTAM:

Name: FIRST UNION TAMPA STREET SITE
Address: 100 NORTH TAMPA STREET
City,State,Zip: TAMPA, FL
Program Site Id: ERIC_14016
Lat DD: 27
Lat MM: 56
Lat SS: 43.7279
Long DD: 82
Long MM: 27
Long SS: 29.8583
Office/ District: SWD
Program Area: RESPONSPARTY
Priority Score: Not reported
Datum: NAD83
Method: DPHO
Facility Status: Closed
Facility Type: Not reported
Score Effective Date: Not reported
Score When Ranked: Not reported
Rank: Not reported
Operator: Not reported
Phone: Not reported
Name Changed: Not reported
Addr Changed: Not reported
Related Party ID: Not reported
Primary RP Role: Not reported
RP Begin Date: Not reported
RP Name: Not reported
RP Address1: Not reported
RP Address2: Not reported
RP City: Not reported
RP State: Not reported
RP Zip5: Not reported
RP Zip4: Not reported
Contact: Not reported
RP Phone: Not reported
RP Extension: Not reported
Site Manager: Not reported

RESP PARTY:

Name: FIRST UNION TAMPA STREET SITE
Address: 100 NORTH TAMPA STREET
City,State,Zip: TAMPA, FL 33602
District: Southwest District
Site Id: 371988
Project Id: 382104
Site Status: CLOSED
Project Manager: CROSS_JL
OGC Case Number: Not reported
Initial Date Received: 12/31/1988
Contaminants: Not reported
Offsite Cont Impact: Not reported

Map ID
Direction
Distance
Elevation

MAP FINDINGS

Site

Database(s)

EDR ID Number
EPA ID Number

VERIZON - GTE ENTERPRISE SOLUTIONS (Continued)

S107725297

Priority Score: Not reported
Datum: NAD83
Method ID: DPHO
Feature: Not reported
Object Of Interest: CAP_RAP SITE
Proximity To Object: APPRX
Collect Username: CROSS_JL
Collect Affiliation: Florida Department of Environmental Protection
Collect Program Id: CR
Collect Date: 01/07/2019
Map Series Used: IMAGERYWITHROADS
Map Source Scale: 4513
Interpolation Scale: 4513
Coordinate Accuracy Id: 3
Verify Method Id: DPHO
Verifier Username: CROSS_JL
Verifier Affiliation: DEPARTMENT OF ENVIRONMENTAL PROTECTION
Verifying Program Id: CR
Verification Date: 01/07/2019
Decode for District: Southwest District
Decode for Datum: North American Datum of 1983
Decode for Method: Digital Aerial Photography With Ground Control
Decode for Off Site COC: Not reported
Decode for V_Method: Digital Aerial Photography With Ground Control
Latitude/Longitude (deg/min/sec): 27 56 / 82 27

TIER 2:

Name: VERIZON - GTE ENTERPRISE SOLUTIONS
Address: 100 NORTH TAMPA STREET
City,State,Zip: TAMPA, FL 33601
Year: Not reported
Facility Id: Not reported
Active Date: 01/01/1980
Inactive Date: 10/07/2003
Sale Pending: False
Original Date: Not reported
PLOT Source: ZIP Code
Latitude: 27.947200
Longitude: -82.458600
LEPC District: 8
Counties: Pinellas,Pasco,Manatee,Hillsborough,
SERC: 28140
Program Level: 0
PRIME: 7859
SIC Code: 4813
SIC Code 2: Not reported
NAICS Code: 51331

Other Chemical Data:

Report Year: 1999
Tier 2 Report ID: 56589
Chemical ID: 148109
CAS Number: 7664939
Chemical Name: Sulfuric acid
Chemical Date: 1/2/1972
Average Amount: 2
Maximum Amount: 708

Map ID
Direction
Distance
Elevation

MAP FINDINGS

Site

Database(s)

EDR ID Number
EPA ID Number

VERIZON - GTE ENTERPRISE SOLUTIONS (Continued)

S107725297

Location ID: 254328
Chemical State: LIQUID
Mixture: False
Mixture Percent: 100.00
Containment: CONV
Pressure: CONV
Temperature: CONV
Average Amount: 2
Maximum Amount: 708
Days on Site: 365
Site Plan: False
Site Plan Document: Not reported
Private Location: False
Location: Not reported

Company Info:

Company Name: VERIZON COMMUNICATIONS
Company Address: 700 HIDDEN RIDGE HQWO1J08: SARA COMPLIANCE
Company City,St,Zip: IRVING, TX 75038
Company Phone: Not reported
Company Fax: Not reported
Company Email: david.m.jean@core.verizon.com
FEI Number: 590397520
Company Contact Name: DAVID JEAN
Company Contact Phone: 978-469-1648
Reduced Fees: False
Exempt Fees: False
Electronic Filing: False
Employee: Not reported
Comments: Not reported

U403
West
1/8-1/4
0.220 mi.
1164 ft.

YARA NORTH AMERICA-CORPORATE OFFICE
100 NORTH TAMPA STREET, SUITE 3200
TAMPA, FL 33602

Site 16 of 38 in cluster U

TSCA 1014201255
N/A

Relative:
Lower
Actual:
4 ft.

TSCA:
Number Id Code: CASRN
Activity: I
Imported Lb: CBI
Imported Never At Site: YES
Volume Used: N/A
Volume Exported: 0
Num Workers: 24-Oct
Max Concentration: 90% +
Chemical Recycled: NO
Submitter First Name: Rebecca
Submitter Middle Initial: Not reported
Submitter Last Name: Lee
Submitter Suffix: Not reported
Submitter Title: Ms.
Chemical Id Number: 10043-35-3

Map ID
Direction
Distance
Elevation

MAP FINDINGS

Site

Database(s)

EDR ID Number
EPA ID Number

YARA NORTH AMERICA-CORPORATE OFFICE (Continued)

1014201255

Stripped Chemical Id Number: 10043353
Chemical Name: Boric acid (H3BO3)
Dom Mfg Lb: 0
Physical Forms: Liquid
Past Prod Volume: CBI

Chemical Id Number: 10043-52-4
Stripped Chemical Id Number: 10043524
Chemical Name: Calcium chloride (CaCl2)
Dom Mfg Lb: 0
Physical Forms: Liquid
Past Prod Volume: CBI

Chemical Id Number: 10377-60-3
Stripped Chemical Id Number: 10377603
Chemical Name: Nitric acid, magnesium salt (2:1)
Dom Mfg Lb: 0
Physical Forms: Liquid
Past Prod Volume: CBI

TSCA:

Product Category: Agricultural Products (non-pesticidal)
Cons COMm Option: Both
Children Products: No
C Pct Prod Volume: 100
C Max Concentration: 90% +
C Num Workers: 500 - 999

Chemical Id Number: 13092-66-5
Stripped Chemical Id Number: 13092665
Chemical Name: Phosphoric acid, magnesium salt (2:1)
Dom Mfg Lb: 0
Physical Forms: PelletsLargeCrystals
Past Prod Volume: CBI

Chemical Id Number: 1309-42-8
Stripped Chemical Id Number: 1309428
Chemical Name: Magnesium hydroxide (Mg(OH)2)
Dom Mfg Lb: 0
Physical Forms: Liquid
Past Prod Volume: CBI

Chemical Id Number: 1309-48-4
Stripped Chemical Id Number: 1309484
Chemical Name: Magnesium oxide (MgO)
Dom Mfg Lb: 0
Physical Forms: PelletsLargeCrystals
Past Prod Volume: CBI

Chemical Id Number: 1314-13-2
Stripped Chemical Id Number: 1314132
Chemical Name: Zinc oxide (ZnO)
Dom Mfg Lb: 0
Physical Forms: Liquid
Past Prod Volume: CBI

TSCA:

Map ID
Direction
Distance
Elevation

MAP FINDINGS

Site

Database(s)

EDR ID Number
EPA ID Number

YARA NORTH AMERICA-CORPORATE OFFICE (Continued)

1014201255

Product Category: Agricultural Products (non-pesticidal)
Cons CComm Option: Both
Children Products: No
C Pct Prod Volume: 100
C Max Concentration: 30% - < 60%
C Num Workers: 10,000+

Chemical Id Number: 1317-39-1
Stripped Chemical Id Number: 1317391
Chemical Name: Copper oxide (Cu2O)
Dom Mfg Lb: 0
Physical Forms: Liquid
Past Prod Volume: CBI

Chemical Id Number: 15245-12-2
Stripped Chemical Id Number: 15245122
Chemical Name: Nitric acid, ammonium calcium salt (1:?:?)
Dom Mfg Lb: 0
Physical Forms: Liquid, PelletsLargeCrystals
Past Prod Volume: CBI

TSCA:

Product Category: Water Treatment Products
Cons CComm Option: Both
Children Products: No
C Pct Prod Volume: 85
C Max Concentration: 90% +
C Num Workers: 25 - 49

Product Category: Agricultural Products (non-pesticidal)
Cons CComm Option: Both
Children Products: No
C Pct Prod Volume: 15
C Max Concentration: 90% +
C Num Workers: 100 - 499

Chemical Id Number: 471-34-1
Stripped Chemical Id Number: 471341
Chemical Name: Carbonic acid calcium salt (1:1)
Dom Mfg Lb: 0
Physical Forms: PelletsLargeCrystals
Past Prod Volume: CBI

TSCA:

Product Category: Agricultural Products (non-pesticidal)
Cons CComm Option: Both
Children Products: No
C Pct Prod Volume: 100
C Max Concentration: 90% +
C Num Workers: 10,000+

Chemical Id Number: 57-13-6
Stripped Chemical Id Number: 57136
Chemical Name: Urea
Dom Mfg Lb: 0

Map ID
Direction
Distance
Elevation

MAP FINDINGS

Site

Database(s)

EDR ID Number
EPA ID Number

YARA NORTH AMERICA-CORPORATE OFFICE (Continued)

1014201255

Physical Forms: Liquid, PelletsLargeCrystals
Past Prod Volume: CBI

TSCA:

Sector: Plastics Material and Resin Manufacturing
Function Category: Processing aids, not otherwise listed
I Pct Prod Volume: 3
Num Sltes: < 10
i Num Workers: 25 - 49

Sector: Utilities
Function Category: Oxidizing/reducing agents
I Pct Prod Volume: 10
Num Sltes: < 10
i Num Workers: 25 - 49

TSCA:

Product Category: Agricultural Products (non-pesticidal)
Cons COmm Option: Both
Children Products: No
C Pct Prod Volume: 87
C Max Concentration: 90% +
C Num Workers: 10,000+

Chemical Id Number: 598-62-9
Stripped Chemical Id Number: 598629
Chemical Name: Carbonic acid, manganese(2+) salt (1:1)
Dom Mfg Lb: 0
Physical Forms: Liquid
Past Prod Volume: CBI

TSCA:

Product Category: Agricultural Products (non-pesticidal)
Cons COmm Option: Both
Children Products: No
C Pct Prod Volume: 100
C Max Concentration: 90% +
C Num Workers: 1000 - 9999

Chemical Id Number: 6484-52-2
Stripped Chemical Id Number: 6484522
Chemical Name: Nitric acid ammonium salt (1:1)
Dom Mfg Lb: 0
Physical Forms: Liquid, PelletsLargeCrystals
Past Prod Volume: CBI

TSCA:

Sector: Utilities
Function Category: Odor agents
I Pct Prod Volume: 2
Num Sltes: 100 - 249
i Num Workers: 100 - 499

Sector: Wholesale and Retail Trade
Function Category: Oxidizing/reducing agents
I Pct Prod Volume: 2

Map ID
Direction
Distance
Elevation

MAP FINDINGS

Site

Database(s)

EDR ID Number
EPA ID Number

YARA NORTH AMERICA-CORPORATE OFFICE (Continued)

1014201255

Num Sites: < 10
i Num Workers: 100 - 499

TSCA:

Product Category: Agricultural Products (non-pesticidal)
Cons CComm Option: Both
Children Products: No
C Pct Prod Volume: 92
C Max Concentration: 90% +
C Num Workers: 10,000+

Chemical Id Number: 7447-40-7
Stripped Chemical Id Number: 7447407
Chemical Name: Potassium chloride (KCl)
Dom Mfg Lb: 0
Physical Forms: PelletsLargeCrystals
Past Prod Volume: CBI

TSCA:

Product Category: Agricultural Products (non-pesticidal)
Cons CComm Option: Both
Children Products: No
C Pct Prod Volume: 100
C Max Concentration: 90% +
C Num Workers: 1000 - 9999

Chemical Id Number: 7631-99-4
Stripped Chemical Id Number: 7631994
Chemical Name: Nitric acid sodium salt (1:1)
Dom Mfg Lb: 0
Physical Forms: Liquid
Past Prod Volume: CBI

TSCA:

Product Category: Water Treatment Products
Cons CComm Option: Consumer
Children Products: No
C Pct Prod Volume: 100
C Max Concentration: 30% - < 60%
C Num Workers: 25 - 49

Chemical Id Number: 7664-38-2
Stripped Chemical Id Number: 7664382
Chemical Name: Phosphoric acid
Dom Mfg Lb: 0
Physical Forms: DryPowder, Liquid
Past Prod Volume: CBI

Chemical Id Number: 7664-41-7
Stripped Chemical Id Number: 7664417
Chemical Name: Ammonia
Dom Mfg Lb: 0
Physical Forms: GasVapor
Past Prod Volume: CBI

Map ID
Direction
Distance
Elevation

MAP FINDINGS

Site

Database(s)

EDR ID Number
EPA ID Number

YARA NORTH AMERICA-CORPORATE OFFICE (Continued)

1014201255

TSCA:

Sector: Utilities
Function Category: Oxidizing/reducing agents
I Pct Prod Volume: 1
Num Sites: < 10
i Num Workers: 10 - 24

Sector: Pesticide, Fertilizer, and Other Agricultural Chemical Manufacturing
Function Category: Agricultural chemicals (non-pesticidal)
I Pct Prod Volume: 99
Num Sites: < 10
i Num Workers: 10 - 24

Chemical Id Number: 7722-76-1
Stripped Chemical Id Number: 7722761
Chemical Name: Phosphoric acid, ammonium salt (1:1)
Dom Mfg Lb: 0
Physical Forms: PelletsLargeCrystals
Past Prod Volume: CBI

TSCA:

Product Category: Agricultural Products (non-pesticidal)
Cons CComm Option: Both
Children Products: No
C Pct Prod Volume: 100
C Max Concentration: 90% +
C Num Workers: 100 - 499

Chemical Id Number: 7757-79-1
Stripped Chemical Id Number: 7757791
Chemical Name: Nitric acid potassium salt (1:1)
Dom Mfg Lb: 0
Physical Forms: DryPowder
Past Prod Volume: CBI

Chemical Id Number: 7757-93-9
Stripped Chemical Id Number: 7757939
Chemical Name: Phosphoric acid, calcium salt (1:1)
Dom Mfg Lb: 0
Physical Forms: DryPowder, PelletsLargeCrystals
Past Prod Volume: CBI

TSCA:

Product Category: Agricultural Products (non-pesticidal)
Cons CComm Option: Both
Children Products: No
C Pct Prod Volume: 100
C Max Concentration: 90% +
C Num Workers: 10,000+

Chemical Id Number: 7778-18-9
Stripped Chemical Id Number: 7778189
Chemical Name: Sulfuric acid, calcium salt (1:1)
Dom Mfg Lb: 0
Physical Forms: Liquid

Map ID
Direction
Distance
Elevation

MAP FINDINGS

Site

Database(s)

EDR ID Number
EPA ID Number

YARA NORTH AMERICA-CORPORATE OFFICE (Continued)

1014201255

Past Prod Volume: CBI

Chemical Id Number: 7778-77-0
Stripped Chemical Id Number: 7778770
Chemical Name: Phosphoric acid, potassium salt (1:1)
Dom Mfg Lb: 0
Physical Forms: DryPowder
Past Prod Volume: CBI

Chemical Id Number: 7778-80-5
Stripped Chemical Id Number: 7778805
Chemical Name: Sulfuric acid potassium salt (1:2)
Dom Mfg Lb: 0
Physical Forms: PelletsLargeCrystals
Past Prod Volume: CBI

TSCA:

Product Category: Agricultural Products (non-pesticidal)
Cons CComm Option: Both
Children Products: No
C Pct Prod Volume: 100
C Max Concentration: 90% +
C Num Workers: 1000 - 9999

Chemical Id Number: 7779-90-0
Stripped Chemical Id Number: 7779900
Chemical Name: Phosphoric acid, zinc salt (2:3)
Dom Mfg Lb: 0
Physical Forms: Liquid
Past Prod Volume: CBI

Chemical Id Number: 7783-18-8
Stripped Chemical Id Number: 7783188
Chemical Name: Thiosulfuric acid (H₂S₂O₃), ammonium salt (1:2)
Dom Mfg Lb: 0
Physical Forms: Liquid
Past Prod Volume: CBI

TSCA:

Product Category: Agricultural Products (non-pesticidal)
Cons CComm Option: Both
Children Products: No
C Pct Prod Volume: 100
C Max Concentration: 1% - < 30%
C Num Workers: 1000 - 9999

Chemical Id Number: 7783-20-2
Stripped Chemical Id Number: 7783202
Chemical Name: Sulfuric acid ammonium salt (1:2)
Dom Mfg Lb: 0
Physical Forms: DryPowder
Past Prod Volume: CBI

TSCA:

Product Category: Agricultural Products (non-pesticidal)
Cons CComm Option: Both
Children Products: No

Map ID
Direction
Distance
Elevation

MAP FINDINGS

Site

Database(s)

EDR ID Number
EPA ID Number

YARA NORTH AMERICA-CORPORATE OFFICE (Continued)

1014201255

C Pct Prod Volume: 100
C Max Concentration: 90% +
C Num Workers: 1000 - 9999

Chemical Id Number: 7783-28-0
Stripped Chemical Id Number: 7783280
Chemical Name: Phosphoric acid, ammonium salt (1:2)
Dom Mfg Lb: 0
Physical Forms: PelletsLargeCrystals
Past Prod Volume: CBI

TSCA:
Product Category: Agricultural Products (non-pesticidal)
Cons COmm Option: Both
Children Products: No
C Pct Prod Volume: 100
C Max Concentration: 90% +
C Num Workers: 100 - 499

U404
West
1/8-1/4
0.220 mi.
1164 ft.

YARA NORTH AMERICA-CORPORATE OFFICE
100 NORTH TAMPA STREET, SUITE 3200
TAMPA, FL 33602

Site 17 of 38 in cluster U

ICIS 1014694686
FINDS N/A
ECHO

Relative:
Lower
Actual:
4 ft.

ICIS:
Enforcement Action ID: 04-2016-2514
FRS ID: 110056969428
Action Name: YARA NORTH AMERICA, INC.
Facility Name: YARA NORTH AMERICA-CORPORATE OFFICE
Facility Address: 100 NORTH TAMPA STREET, SUITE 3200
TAMPA, FL 33602-5830
Enforcement Action Type: TSCA 16 Action For Penalty
Facility County: HILLSBOROUGH
Program System Acronym: ICIS
Enforcement Action Forum Desc: Administrative - Formal
EA Type Code: 16
Facility SIC Code: Not reported
Federal Facility ID: Not reported
Latitude in Decimal Degrees: 27.94586
Longitude in Decimal Degrees: -82.45808
Permit Type Desc: Not reported
Program System Acronym: 3600056436
Facility NAICS Code: Not reported
Tribal Land Code: Not reported

FINDS:
Registry ID: 110056969428

[Click Here:](#)

Environmental Interest/Information System:
AFS (Aerometric Information Retrieval System (AIRS) Facility Subsystem) replaces the former Compliance Data System (CDS), the National Emission Data System (NEDS), and the Storage and Retrieval of

Map ID
Direction
Distance
Elevation

MAP FINDINGS

Site

Database(s)

EDR ID Number
EPA ID Number

YARA NORTH AMERICA-CORPORATE OFFICE (Continued)

1014694686

Aerometric Data (SAROAD). AIRS is the national repository for information concerning airborne pollution in the United States. AFS is used to track emissions and compliance data from industrial plants. AFS data are utilized by states to prepare State Implementation Plans to comply with regulatory programs and by EPA as an input for the estimation of total national emissions. AFS is undergoing a major redesign to support facility operating permits required under Title V of the Clean Air Act.

AIR EMISSIONS CLASSIFICATION UNKNOWN

TSCA SUBMITTER

ICIS (Integrated Compliance Information System) is the Integrated Compliance Information System and provides a database that, when complete, will contain integrated Enforcement and Compliance information across most of EPA's programs. The vision for ICIS is to replace EPA's independent databases that contain Enforcement data with a single repository for that information. Currently, ICIS contains all Federal Administrative and Judicial enforcement actions. This information is maintained in ICIS by EPA in the Regional offices and its Headquarters. A future release of ICIS will replace the Permit Compliance System (PCS) which supports the NPDES and will integrate that information with Federal actions already in the system. ICIS also has the capability to track other activities occurring in the Region that support Compliance and Enforcement programs. These include; Incident Tracking, Compliance Assistance, and Compliance Monitoring.

[Click this hyperlink](#) while viewing on your computer to access additional FINDS: detail in the EDR Site Report.

ECHO:

Envid: 1014694686
Registry ID: 110056969428
DFR URL: <http://echo.epa.gov/detailed-facility-report?fid=110056969428>
Name: YARA NORTH AMERICA-CORPORATE OFFICE
Address: 100 N TAMPA ST
City,State,Zip: TAMPA, FL 33602

T405
SE
1/8-1/4
0.222 mi.
1173 ft.
COTANCHOBEE PARK
601 CHANNEL SIDE DR
TAMPA, FL 33602
Site 8 of 30 in cluster T

FINDS **1011913547**
ECHO **N/A**

Relative:
Lower
Actual:
4 ft.

FINDS:
Registry ID: 110037314956

[Click Here:](#)

Environmental Interest/Information System:

US National Pollutant Discharge Elimination System (NPDES) module of the Compliance Information System (ICIS) tracks surface water permits issued under the Clean Water Act. Under NPDES, all facilities that discharge pollutants from any point source into waters of the United States are required to obtain a permit. The permit will likely contain limits on what can be discharged, impose monitoring and reporting requirements, and include other provisions to ensure that the discharge does not adversely affect water quality. Florida Environmental System Today Application (FIESTA) Data Maintenance (FDM) system maintains entity, environmental interest and affiliation data for the State of Florida.

Map ID
Direction
Distance
Elevation

MAP FINDINGS

Site

Database(s)

EDR ID Number
EPA ID Number

COTANCHOBEE PARK (Continued)

1011913547

[Click this hyperlink](#) while viewing on your computer to access additional FINDS: detail in the EDR Site Report.

ECHO:

Envid: 1011913547
Registry ID: 110037314956
DFR URL: <http://echo.epa.gov/detailed-facility-report?fid=110037314956>
Name: COTANCHOBEE PARK
Address: 601 CHANNEL SIDE DR
City,State,Zip: TAMPA, FL 33602

U406 CENTRAL STORAGE
WNW 315 JACKSON
1/8-1/4 TAMPA, FL
0.223 mi.
1179 ft. Site 18 of 38 in cluster U

EDR Hist Auto 1009106709
N/A

Relative: EDR Hist Auto
Lower

Actual:	Year:	Name:	Type:
5 ft.	1934	BROWN & GO	AUTOMOBILE REPAIRING
	1939	CENTRAL STORAGE	AUTOMOBILE GARAGES
	1944	CENTRAL STORAGE	AUTOMOBILE GARAGES

AB407
ENE 1101 CHANNELSIDE DRIVE
1/8-1/4 TAMPA, FL
0.223 mi.
1180 ft. Site 1 of 10 in cluster AB

ERNS 2020280349
N/A

Relative: Incident Commons:
Higher NRC Report #: 1280349
Actual: Description of Incident: CALLER REPORTED AN UNKNOWN SHEEN FROM AN UNKNOWN SOURCE IN TAMPA BAY.
9 ft. Type of Incident: UNKNOWN SHEEN
Incident Cause: UNKNOWN
Incident Date Time: 6/25/2020 9:55
Incident DTG: DISCOVERED
Incident Location: BERTH 223 PORT OF TAMPA
Loaction Address: 1101 CHANNELSIDE DRIVE
Location Street 1: Not reported
Location Street 2: Not reported
Location Nearest City: TAMPA
Location State: FL
Location County: HILLSBOROUGH
Location Zip: Not reported
Distance From City: Not reported
Distance Units: Not reported
Direction From City: Not reported
Lat Deg: Not reported
Lat Min: Not reported
Lat Sec: Not reported
Lat Quad: Not reported
Long Deg: Not reported
Long Min: Not reported
Long Sec: Not reported
Long Quad: Not reported

Map ID
Direction
Distance
Elevation

MAP FINDINGS

Site

Database(s)

EDR ID Number
EPA ID Number

(Continued)

2020280349

Location Section: Not reported
Location Township: Not reported
Location range: Not reported
Potential Range: N

Incidents:

NRC Report #: 1280349
Aircraft Type: Not reported
Aircraft Model: Not reported
Aircraft ID: Not reported
Aircraft Fuel Capacity: Not reported
Aircraft Fuel Capacity Units: Not reported
Aircraft Fuel on Board: Not reported
Aircraft Fuel on Board Units: Not reported
Aircraft Spot Number: Not reported
Aircraft Hanger: Not reported
Aircraft Runway Number: Not reported
Road Mile Marker: Not reported
Building ID: Not reported
Type of Fixed Object: Not reported
Power Generating Facility: U
Generating Capacity: Not reported
Type of Fuel: Not reported
NPDES: Not reported
NPDES Compliance: U
Pipeline Type: Not reported
DOT Regulated: U
Pipeline Above Ground: ABOVE
Exposed Underwater: N
Pipeline Covered: U
Railroad Hotline: Not reported
Grade Crossing: U
Location Subdivision: Not reported
Railroad Milepost: Not reported
Type Vehicle Involved: Not reported
Crossing Device Type: Not reported
Device Operational: U
DOT Crossing Number: Not reported
Brake Failure: U
Description of Tank: Not reported
Tank Above Ground: ABOVE
Transportable Container: U
Tank Regulated: U
Tank Regulated By: Not reported
Tank ID: Not reported
Capacity of Tank: Not reported
Capacity of Tank Units: Not reported
Actual Amount: Not reported
Actual Amount Units: Not reported
Platform Rig Name: Not reported
Platform Letter: Not reported
Location Area ID: Not reported
Location Block ID: Not reported
OCSG Number: Not reported
OCSP Number: Not reported
State Lease Number: Not reported
Pier Dock Number: Not reported
Berth Slip Number: Not reported

Map ID
Direction
Distance
Elevation

MAP FINDINGS

Site

Database(s)

EDR ID Number
EPA ID Number

(Continued)

2020280349

Continuous Release Type: Not reported
Initial Continuous Release No: Not reported
Continuous Release Permit: Not reported
Allision: U
Type of Structure: Not reported
Structure Name: Not reported
Structure Operational: U
Airbag Deployed: U
Date Tiem Normal Service: Not reported
Service Disruption Time: Not reported
Service Disruption Units: Not reported
Transit Bus Flag: Not reported
CR Begin Date: Not reported
CR End Date: Not reported
CR Change Date: Not reported
FBI Contact: Not reported
FBI Contact Date Time: Not reported
Sub Part C Testing Req: XXX
Conductor Testing: Not reported
Engineer Testing: Not reported
Trainman Testing: Not reported
Yard Foreman Testing: Not reported
RCL Operator Testing: Not reported
Brakeman Testing: Not reported
Train Dispatcher Testing: Not reported
Signalman Testing: Not reported
Other Employee Testing: Not reported
Unknown Testing: Not reported
Passenger Handling: Not reported
Passenger Route: XXX
Passenger Delay: XXX

NRC Report #: 1280349
Aircraft Type: Not reported
Aircraft Model: Not reported
Aircraft ID: Not reported
Aircraft Fuel Capacity: Not reported
Aircraft Fuel Capacity Units: Not reported
Aircraft Fuel on Board: Not reported
Aircraft Fuel on Board Units: Not reported
Aircraft Spot Number: Not reported
Aircraft Hanger: Not reported
Aircraft Runway Number: Not reported
Road Mile Marker: Not reported
Building ID: Not reported
Type of Fixed Object: Not reported
Power Generating Facility: U
Generating Capacity: Not reported
Type of Fuel: Not reported
NPDES: Not reported
NPDES Compliance: U
Pipeline Type: Not reported
DOT Regulated: U
Pipeline Above Ground: ABOVE
Exposed Underwater: N
Pipeline Covered: U
Railroad Hotline: Not reported

Map ID
Direction
Distance
Elevation

MAP FINDINGS

Site

Database(s)

EDR ID Number
EPA ID Number

(Continued)

2020280349

Grade Crossing:	U
Location Subdivision:	Not reported
Railroad Milepost:	Not reported
Type Vehicle Involved:	Not reported
Crossing Device Type:	Not reported
Device Operational:	U
DOT Crossing Number:	Not reported
Brake Failure:	U
Description of Tank:	Not reported
Tank Above Ground:	ABOVE
Transportable Container:	U
Tank Regulated:	U
Tank Regulated By:	Not reported
Tank ID:	Not reported
Capacity of Tank:	Not reported
Capacity of Tank Units:	Not reported
Actual Amount:	Not reported
Actual Amount Units:	Not reported
Platform Rig Name:	Not reported
Platform Letter:	Not reported
Location Area ID:	Not reported
Location Block ID:	Not reported
OCSG Number:	Not reported
OCSP Number:	Not reported
State Lease Number:	Not reported
Pier Dock Number:	Not reported
Berth Slip Number:	Not reported
Continuous Release Type:	Not reported
Initial Continuous Release No:	Not reported
Continuous Release Permit:	Not reported
Allision:	U
Type of Structure:	Not reported
Structure Name:	Not reported
Structure Operational:	U
Airbag Deployed:	U
Date Tiem Normal Service:	Not reported
Service Disruption Time:	Not reported
Service Disruption Units:	Not reported
Transit Bus Flag:	Not reported
CR Begin Date:	Not reported
CR End Date:	Not reported
CR Change Date:	Not reported
FBI Contact:	Not reported
FBI Contact Date Time:	Not reported
Sub Part C Testing Req:	XXX
Conductor Testing:	Not reported
Engineer Testing:	Not reported
Trainman Testing:	Not reported
Yard Foreman Testing:	Not reported
RCL Operator Testing:	Not reported
Brakeman Testing:	Not reported
Train Dispatcher Testing:	Not reported
Signalman Testing:	Not reported
Other Employee Testing:	Not reported
Unknown Testing:	Not reported
Passenger Handling:	Not reported
Passenger Route:	XXX

Map ID
Direction
Distance
Elevation

MAP FINDINGS

Site

Database(s)

EDR ID Number
EPA ID Number

(Continued)

2020280349

Passenger Delay: XXX

Incident Details:

NRC Report #: 1280349
Fire Involved: N
Fire Extinguished: U
Any Evacuations: N
Number Evacuated: Not reported
Who Evacuated: Not reported
Radius of Evacuation: Not reported
Any Injuries: N
Number Injured: Not reported
Number Hospitalized: Not reported
Any Fatalities: N
Number Fatalities: Not reported
Any Damages: N
Damage Amount: Not reported
Air Corridor Closed: N
Air Corridor Desc: Not reported
Air Closure Time: Not reported
Waterway Closed: N
Waterway Desc: Not reported
Waterway Closure Time: Not reported
Road Closed: N
Road Desc: Not reported
Road Closure Time: Not reported
Closure Direction: Not reported
Major Artery: N
Track Closed: N
Track Desc: Not reported
Track Closure Time: Not reported
Media Interest: NONE
Medium Desc: WATER
Additional Medium Info: TAMPA BAY
Body of Water: TAMPA BAY
Tributary of: Not reported
Release Secured: N
Estimated Duration of Release: Not reported
Release rate: Not reported
Desc Remedial Action: Not reported
State Agency on Scene: Not reported
State Agency Report Number: Not reported
Other Agency Notified: Not reported
Weather Conditions: Not reported
Air Temperature: Not reported
Wind Speed: Not reported
Wind Direction: Not reported
Water Supply Contaminated: U
Sheen Size: Not reported
Sheen Color: RAINBOW
Direction of Sheen Travel: N
Sheen Odor Description: Not reported
Wave Condition: Not reported
Current Speed: Not reported
Current Direction: Not reported
Water Temperature: Not reported
Track Close Dir: Not reported

Map ID
Direction
Distance
Elevation

MAP FINDINGS

Site

Database(s)

EDR ID Number
EPA ID Number

(Continued)

2020280349

Empl Fatality:	Not reported
Pass Fatality:	Not reported
Community Impact:	Not reported
Wind Speed Unit:	Not reported
Employee Injuries:	Not reported
Passenger Injuries:	Not reported
Occupant Fatality:	Not reported
Current Speed Unit:	Not reported
Road Closure Units:	Not reported
Track Closure Units:	Not reported
Sheen Size Units:	Not reported
Additional Info:	Not reported
State Agency Notified:	PORT OF TAMPA
Federal Agency Notified:	USCG
nearest River Mile Marker:	Not reported
Sheen Size Length:	Not reported
Sheen Size Length Units:	Not reported
Sheen Size Width:	Not reported
Sheen Size Width Units:	Not reported
Offshore:	N
Duration Unit:	Not reported
Release Rate Unit:	Not reported
Release Rate Rate:	Not reported
Passengers Transferred:	NO
NRC Report #:	1280349
Fire Involved:	N
Fire Extinguished:	U
Any Evacuations:	N
Number Evacuated:	Not reported
Who Evacuated:	Not reported
Radius of Evacuation:	Not reported
Any Injuries:	N
Number Injured:	Not reported
Number Hospitalized:	Not reported
Any Fatalities:	N
Number Fatalities:	Not reported
Any Damages:	N
Damage Amount:	Not reported
Air Corridor Closed:	N
Air Corridor Desc:	Not reported
Air Closure Time:	Not reported
Waterway Closed:	N
Waterway Desc:	Not reported
Waterway Closure Time:	Not reported
Road Closed:	N
Road Desc:	Not reported
Road Closure Time:	Not reported
Closure Direction:	Not reported
Major Artery:	N
Track Closed:	N
Track Desc:	Not reported
Track Closure Time:	Not reported
Media Interest:	NONE
Medium Desc:	WATER
Additional Medium Info:	TAMPA BAY
Body of Water:	TAMPA BAY

Map ID
Direction
Distance
Elevation

MAP FINDINGS

Site

Database(s)

EDR ID Number
EPA ID Number

(Continued)

2020280349

Tributary of:	Not reported
Release Secured:	N
Estimated Duration of Release:	Not reported
Release rate:	Not reported
Desc Remedial Action:	Not reported
State Agency on Scene:	Not reported
State Agency Report Number:	Not reported
Other Agency Notified:	Not reported
Weather Conditions:	Not reported
Air Temperature:	Not reported
Wind Speed:	Not reported
Wind Direction:	Not reported
Water Supply Contaminated:	U
Sheen Size:	Not reported
Sheen Color:	RAINBOW
Direction of Sheen Travel:	N
Sheen Odor Description:	Not reported
Wave Condition:	Not reported
Current Speed:	Not reported
Current Direction:	Not reported
Water Temperature:	Not reported
Track Close Dir:	Not reported
Empl Fatality:	Not reported
Pass Fatality:	Not reported
Community Impact:	Not reported
Wind Speed Unit:	Not reported
Employee Injuries:	Not reported
Passenger Injuries:	Not reported
Occupant Fatality:	Not reported
Current Speed Unit:	Not reported
Road Closure Units:	Not reported
Track CLOsure Units:	Not reported
Sheen Size Units:	Not reported
Additional Info:	Not reported
State Agency Notified:	PORT OF TAMPA
Federal Agency Notified:	USCG
nearest River Mile Marker:	Not reported
Sheen Size Length:	Not reported
Sheen Size Length Units:	Not reported
Sheen Size Width:	Not reported
Sheen Size Width Units:	Not reported
Offshore:	N
Duration Unit:	Not reported
Release Rate Unit:	Not reported
Release Rate Rate:	Not reported
Passengers Transferred:	NO

Calls:

NRC Report #:	1280349
Site ID:	20201280349
Date Time Received:	2020-06-25 10:11:00
Date Time Complete:	2020-06-25 10:18:00
Call Type:	INC
Responsible Company:	Not reported
Responsible Org Type:	UNKNOWN
Responsible City:	Not reported
Responsible State:	XX

Map ID
Direction
Distance
Elevation

MAP FINDINGS

Site

Database(s)

EDR ID Number
EPA ID Number

(Continued)

2020280349

Responsible Zip: Not reported
On Behalf: Not reported
Source: TELEPHONE

NRC Report #: 1280349
Site ID: 20201280349
Date Time Received: 2020-06-25 10:11:00
Date Time Complete: 2020-06-25 10:18:00
Call Type: INC
Responsible Company: Not reported
Responsible Org Type: UNKNOWN
Responsible City: Not reported
Responsible State: XX
Responsible Zip: Not reported
On Behalf: Not reported
Source: TELEPHONE

Material Involved:
NRC Report #: 1280349
Chris Code: OUN
Case Number: 000000-00-0
UN Number: Not reported
Amount of Material: 0
Unit of Measure: UNKNOWN AMOUNT
Name of Material: UNKNOWN OIL
If Reached Water: YES
Amount in Water: 0
Unit of Measure Reach Water: UNKNOWN AMOUNT

NRC Report #: 1280349
Chris Code: OUN
Case Number: 000000-00-0
UN Number: Not reported
Amount of Material: 0
Unit of Measure: UNKNOWN AMOUNT
Name of Material: UNKNOWN OIL
If Reached Water: YES
Amount in Water: 0
Unit of Measure Reach Water: UNKNOWN AMOUNT

NRC Report #: 1280349
Description of Incident: CALLER REPORTED AN UNKNOWN SHEEN FROM AN UNKNOWN SOURCE IN TAMPA BAY.
Type of Incident: UNKNOWN SHEEN
Incident Cause: UNKNOWN
Incident Date Time: 6/25/2020 9:55
Incident DTG: DISCOVERED
Incident Location: BERTH 223 PORT OF TAMPA
Loaction Address: 1101 CHANNELSIDE DRIVE
Location Street 1: Not reported
Location Street 2: Not reported
Location Nearest City: TAMPA
Location State: FL
Location County: HILLSBOROUGH
Location Zip: Not reported
Distance From City: Not reported
Distance Units: Not reported

Map ID
Direction
Distance
Elevation

MAP FINDINGS

Site

Database(s)

EDR ID Number
EPA ID Number

(Continued)

2020280349

Direction From City:	Not reported
Lat Deg:	Not reported
Lat Min:	Not reported
Lat Sec:	Not reported
Lat Quad:	Not reported
Long Deg:	Not reported
Long Min:	Not reported
Long Sec:	Not reported
Long Quad:	Not reported
Location Section:	Not reported
Location Township:	Not reported
Location range:	Not reported
Potential Range:	N
Incidents:	
NRC Report #:	1280349
Aircraft Type:	Not reported
Aircraft Model:	Not reported
Aircraft ID:	Not reported
Aircraft Fuel Capacity:	Not reported
Aircraft Fuel Capacity Units:	Not reported
Aircraft Fuel on Board:	Not reported
Aircraft Fuel on Board Units:	Not reported
Aircraft Spot Number:	Not reported
Aircraft Hanger:	Not reported
Aircraft Runway Number:	Not reported
Road Mile Marker:	Not reported
Building ID:	Not reported
Type of Fixed Object:	Not reported
Power Generating Facility:	U
Generating Capacity:	Not reported
Type of Fuel:	Not reported
NPDES:	Not reported
NPDES Compliance:	U
Pipeline Type:	Not reported
DOT Regulated:	U
Pipeline Above Ground:	ABOVE
Exposed Underwater:	N
Pipeline Covered:	U
Railroad Hotline:	Not reported
Grade Crossing:	U
Location Subdivision:	Not reported
Railroad Milepost:	Not reported
Type Vehicle Involved:	Not reported
Crossing Device Type:	Not reported
Device Operational:	U
DOT Crossing Number:	Not reported
Brake Failure:	U
Description of Tank:	Not reported
Tank Above Ground:	ABOVE
Transportable Container:	U
Tank Regulated:	U
Tank Regulated By:	Not reported
Tank ID:	Not reported
Capacity of Tank:	Not reported
Capacity of Tank Units:	Not reported
Actual Amount:	Not reported
Actual Amount Units:	Not reported

Map ID
Direction
Distance
Elevation

MAP FINDINGS

Site

Database(s)

EDR ID Number
EPA ID Number

(Continued)

2020280349

Platform Rig Name:	Not reported
Platform Letter:	Not reported
Location Area ID:	Not reported
Location Block ID:	Not reported
OCSG Number:	Not reported
OCSF Number:	Not reported
State Lease Number:	Not reported
Pier Dock Number:	Not reported
Berth Slip Number:	Not reported
Continuous Release Type:	Not reported
Initial Continuous Release No:	Not reported
Continuous Release Permit:	Not reported
Allision:	U
Type of Structure:	Not reported
Structure Name:	Not reported
Structure Operational:	U
Airbag Deployed:	U
Date Tiem Normal Service:	Not reported
Service Disruption Time:	Not reported
Service Disruption Units:	Not reported
Transit Bus Flag:	Not reported
CR Begin Date:	Not reported
CR End Date:	Not reported
CR Change Date:	Not reported
FBI Contact:	Not reported
FBI Contact Date Time:	Not reported
Sub Part C Testing Req:	XXX
Conductor Testing:	Not reported
Engineer Testing:	Not reported
Trainman Testing:	Not reported
Yard Foreman Testing:	Not reported
RCL Operator Testing:	Not reported
Brakeman Testing:	Not reported
Train Dispatcher Testing:	Not reported
Signalman Testing:	Not reported
Other Employee Testing:	Not reported
Unknown Testing:	Not reported
Passenger Handling:	Not reported
Passenger Route:	XXX
Passenger Delay:	XXX
NRC Report #:	1280349
Aircraft Type:	Not reported
Aircraft Model:	Not reported
Aircraft ID:	Not reported
Aircraft Fuel Capacity:	Not reported
Aircraft Fuel Capacity Units:	Not reported
Aircraft Fuel on Board:	Not reported
Aircraft Fuel on Board Units:	Not reported
Aircraft Spot Number:	Not reported
Aircraft Hanger:	Not reported
Aircraft Runway Number:	Not reported
Road Mile Marker:	Not reported
Building ID:	Not reported
Type of Fixed Object:	Not reported
Power Generating Facility:	U
Generating Capacity:	Not reported

Map ID
Direction
Distance
Elevation

MAP FINDINGS

Site

Database(s)

EDR ID Number
EPA ID Number

(Continued)

2020280349

Type of Fuel:	Not reported
NPDES:	Not reported
NPDES Compliance:	U
Pipeline Type:	Not reported
DOT Regulated:	U
Pipeline Above Ground:	ABOVE
Exposed Underwater:	N
Pipeline Covered:	U
Railroad Hotline:	Not reported
Grade Crossing:	U
Location Subdivision:	Not reported
Railroad Milepost:	Not reported
Type Vehicle Involved:	Not reported
Crossing Device Type:	Not reported
Device Operational:	U
DOT Crossing Number:	Not reported
Brake Failure:	U
Description of Tank:	Not reported
Tank Above Ground:	ABOVE
Transportable Container:	U
Tank Regulated:	U
Tank Regulated By:	Not reported
Tank ID:	Not reported
Capacity of Tank:	Not reported
Capacity of Tank Units:	Not reported
Actual Amount:	Not reported
Actual Amount Units:	Not reported
Platform Rig Name:	Not reported
Platform Letter:	Not reported
Location Area ID:	Not reported
Location Block ID:	Not reported
OCSG Number:	Not reported
OCSF Number:	Not reported
State Lease Number:	Not reported
Pier Dock Number:	Not reported
Berth Slip Number:	Not reported
Continuous Release Type:	Not reported
Initial Continuous Release No:	Not reported
Continuous Release Permit:	Not reported
Allision:	U
Type of Structure:	Not reported
Structure Name:	Not reported
Structure Operational:	U
Airbag Deployed:	U
Date Tiem Normal Service:	Not reported
Service Disruption Time:	Not reported
Service Disruption Units:	Not reported
Transit Bus Flag:	Not reported
CR Begin Date:	Not reported
CR End Date:	Not reported
CR Change Date:	Not reported
FBI Contact:	Not reported
FBI Contact Date Time:	Not reported
Sub Part C Testing Req:	XXX
Conductor Testing:	Not reported
Engineer Testing:	Not reported
Trainman Testing:	Not reported

Map ID
Direction
Distance
Elevation

MAP FINDINGS

Site

Database(s)

EDR ID Number
EPA ID Number

(Continued)

2020280349

Yard Foreman Testing:	Not reported
RCL Operator Testing:	Not reported
Brakeman Testing:	Not reported
Train Dispatcher Testing:	Not reported
Signalman Testing:	Not reported
Other Employee Testing:	Not reported
Unknown Testing:	Not reported
Passenger Handling:	Not reported
Passenger Route:	XXX
Passenger Delay:	XXX

Incident Details:

NRC Report #:	1280349
Fire Involved:	N
Fire Extinguished:	U
Any Evacuations:	N
Number Evacuated:	Not reported
Who Evacuated:	Not reported
Radius of Evacuation:	Not reported
Any Injuries:	N
Number Injured:	Not reported
Number Hospitalized:	Not reported
Any Fatalities:	N
Number Fatalities:	Not reported
Any Damages:	N
Damage Amount:	Not reported
Air Corridor Closed:	N
Air Corridor Desc:	Not reported
Air Closure Time:	Not reported
Waterway Closed:	N
Waterway Desc:	Not reported
Waterway Closure Time:	Not reported
Road Closed:	N
Road Desc:	Not reported
Road Closure Time:	Not reported
Closure Direction:	Not reported
Major Artery:	N
Track Closed:	N
Track Desc:	Not reported
Track Closure Time:	Not reported
Media Interest:	NONE
Medium Desc:	WATER
Additional Medium Info:	TAMPA BAY
Body of Water:	TAMPA BAY
Tributary of:	Not reported
Release Secured:	N
Estimated Duration of Release:	Not reported
Release rate:	Not reported
Desc Remedial Action:	Not reported
State Agency on Scene:	Not reported
State Agency Report Number:	Not reported
Other Agency Notified:	Not reported
Weather Conditions:	Not reported
Air Temperature:	Not reported
Wind Speed:	Not reported
Wind Direction:	Not reported
Water Supply Contaminated:	U

Map ID
Direction
Distance
Elevation

MAP FINDINGS

Site

Database(s)

EDR ID Number
EPA ID Number

(Continued)

2020280349

Sheen Size:	Not reported
Sheen Color:	RAINBOW
Direction of Sheen Travel:	N
Sheen Odor Description:	Not reported
Wave Condition:	Not reported
Current Speed:	Not reported
Current Direction:	Not reported
Water Temperature:	Not reported
Track Close Dir:	Not reported
Empl Fatality:	Not reported
Pass Fatality:	Not reported
Community Impact:	Not reported
Wind Speed Unit:	Not reported
Employee Injuries:	Not reported
Passenger Injuries:	Not reported
Occupant Fatality:	Not reported
Current Speed Unit:	Not reported
Road Closure Units:	Not reported
Track CLosure Units:	Not reported
Sheen Size Units:	Not reported
Additional Info:	Not reported
State Agency Notified:	PORT OF TAMPA
Federal Agency Notified:	USCG
nearest River Mile Marker:	Not reported
Sheen Size Length:	Not reported
Sheen Size Length Units:	Not reported
Sheen Size Width:	Not reported
Sheen Size Width Units:	Not reported
Offshore:	N
Duration Unit:	Not reported
Release Rate Unit:	Not reported
Release Rate Rate:	Not reported
Passengers Transferred:	NO
NRC Report #:	1280349
Fire Involved:	N
Fire Extinguished:	U
Any Evacuations:	N
Number Evacuated:	Not reported
Who Evacuated:	Not reported
Radius of Evacuation:	Not reported
Any Injuries:	N
Number Injured:	Not reported
Number Hospitalized:	Not reported
Any Fatalities:	N
Number Fatalities:	Not reported
Any Damages:	N
Damage Amount:	Not reported
Air Corridor Closed:	N
Air Corridor Desc:	Not reported
Air Closure Time:	Not reported
Waterway Closed:	N
Waterway Desc:	Not reported
Waterway Closure Time:	Not reported
Road Closed:	N
Road Desc:	Not reported
Road Closure Time:	Not reported

Map ID
Direction
Distance
Elevation

MAP FINDINGS

Site

Database(s)

EDR ID Number
EPA ID Number

(Continued)

2020280349

Closure Direction:	Not reported
Major Artery:	N
Track Closed:	N
Track Desc:	Not reported
Track Closure Time:	Not reported
Media Interest:	NONE
Medium Desc:	WATER
Additional Medium Info:	TAMPA BAY
Body of Water:	TAMPA BAY
Tributary of:	Not reported
Release Secured:	N
Estimated Duration of Release:	Not reported
Release rate:	Not reported
Desc Remedial Action:	Not reported
State Agency on Scene:	Not reported
State Agency Report Number:	Not reported
Other Agency Notified:	Not reported
Weather Conditions:	Not reported
Air Temperature:	Not reported
Wind Speed:	Not reported
Wind Direction:	Not reported
Water Supply Contaminated:	U
Sheen Size:	Not reported
Sheen Color:	RAINBOW
Direction of Sheen Travel:	N
Sheen Odor Description:	Not reported
Wave Condition:	Not reported
Current Speed:	Not reported
Current Direction:	Not reported
Water Temperature:	Not reported
Track Close Dir:	Not reported
Empl Fatality:	Not reported
Pass Fatality:	Not reported
Community Impact:	Not reported
Wind Speed Unit:	Not reported
Employee Injuries:	Not reported
Passenger Injuries:	Not reported
Occupant Fatality:	Not reported
Current Speed Unit:	Not reported
Road Closure Units:	Not reported
Track CLOsure Units:	Not reported
Sheen Size Units:	Not reported
Additional Info:	Not reported
State Agency Notified:	PORT OF TAMPA
Federal Agency Notified:	USCG
nearest River Mile Marker:	Not reported
Sheen Size Length:	Not reported
Sheen Size Length Units:	Not reported
Sheen Size Width:	Not reported
Sheen Size Width Units:	Not reported
Offshore:	N
Duration Unit:	Not reported
Release Rate Unit:	Not reported
Release Rate Rate:	Not reported
Passengers Transferred:	NO

Map ID
Direction
Distance
Elevation

MAP FINDINGS

Site

Database(s)

EDR ID Number
EPA ID Number

(Continued)

2020280349

Calls:

NRC Report #: 1280349
Site ID: 20201280349
Date Time Received: 2020-06-25 10:11:00
Date Time Complete: 2020-06-25 10:18:00
Call Type: INC
Responsible Company: Not reported
Responsible Org Type: UNKNOWN
Responsible City: Not reported
Responsible State: XX
Responsible Zip: Not reported
On Behalf: Not reported
Source: TELEPHONE

NRC Report #: 1280349
Site ID: 20201280349
Date Time Received: 2020-06-25 10:11:00
Date Time Complete: 2020-06-25 10:18:00
Call Type: INC
Responsible Company: Not reported
Responsible Org Type: UNKNOWN
Responsible City: Not reported
Responsible State: XX
Responsible Zip: Not reported
On Behalf: Not reported
Source: TELEPHONE

Material Involved:

NRC Report #: 1280349
Chris Code: OUN
Case Number: 000000-00-0
UN Number: Not reported
Amount of Material: 0
Unit of Measure: UNKNOWN AMOUNT
Name of Material: UNKNOWN OIL
If Reached Water: YES
Amount in Water: 0
Unit of Measure Reach Water: UNKNOWN AMOUNT

NRC Report #: 1280349
Chris Code: OUN
Case Number: 000000-00-0
UN Number: Not reported
Amount of Material: 0
Unit of Measure: UNKNOWN AMOUNT
Name of Material: UNKNOWN OIL
If Reached Water: YES
Amount in Water: 0
Unit of Measure Reach Water: UNKNOWN AMOUNT

Map ID
Direction
Distance
Elevation

MAP FINDINGS

EDR ID Number
EPA ID Number

AB408
ENE
1/8-1/4
0.223 mi.
1180 ft.
PORT TAMPA BAY FACILITIES
1101 CHANNELSIDE DRIVE
TAMPA, FL 33602
Site 2 of 10 in cluster AB

FINDS
ECHO
1005582817
N/A

Relative:
Higher
Actual:
9 ft.

FINDS:
Registry ID: 110009074296

Click Here:

Environmental Interest/Information System:

US National Pollutant Discharge Elimination System (NPDES) module of the Compliance Information System (ICIS) tracks surface water permits issued under the Clean Water Act. Under NPDES, all facilities that discharge pollutants from any point source into waters of the United States are required to obtain a permit. The permit will likely contain limits on what can be discharged, impose monitoring and reporting requirements, and include other provisions to ensure that the discharge does not adversely affect water quality.

Florida Environmental System Today Application (FIESTA) Data Maintenance (FDM) system maintains entity, environmental interest and affiliation data for the State of Florida.

[Click this hyperlink](#) while viewing on your computer to access additional FINDS: detail in the EDR Site Report.

ECHO:

Envid: 1005582817
Registry ID: 110009074296
DFR URL: <http://echo.epa.gov/detailed-facility-report?fid=110009074296>
Name: PORT TAMPA BAY FACILITIES
Address: 1101 CHANNELSIDE DRIVE
City,State,Zip: TAMPA, FL 33602

AB409
ENE
1/8-1/4
0.223 mi.
1180 ft.
1101 CHANNEL SIDE
TAMPA, FL
Site 3 of 10 in cluster AB

ERNS
99515176
N/A

Relative:
Higher
Actual:
9 ft.

Incident Commons:
NRC Report #: 515176
Description of Incident: UNKNOWN SHEEN.....100 YDS X 100 YDS / COLOR:BLUE
Type of Incident: UNKNOWN SHEEN
Incident Cause: UNKNOWN
Incident Date Time: 1999-12-22 17:15:00
Incident DTG: DISCOVERED
Incident Location: SPARKMAN CHANNEL
Loaction Address: 1101 CHANNEL SIDE
Location Street 1: Not reported
Location Street 2: Not reported
Location Nearest City: TAMPA
Location State: FL
Location County: HILLSBOROUGH
Location Zip: Not reported
Distance From City: Not reported
Distance Units: Not reported
Direction From City: Not reported
Lat Deg: Not reported
Lat Min: Not reported

Map ID
Direction
Distance
Elevation

MAP FINDINGS

Site

Database(s)

EDR ID Number
EPA ID Number

(Continued)

99515176

Lat Sec:	Not reported
Lat Quad:	Not reported
Long Deg:	Not reported
Long Min:	Not reported
Long Sec:	Not reported
Long Quad:	Not reported
Location Section:	Not reported
Location Township:	Not reported
Location range:	Not reported
Potential Range:	Not reported

Incidents:

NRC Report #:	515176
Aircraft Type:	UNKNOWN
Aircraft Model:	Not reported
Aircraft ID:	Not reported
Aircraft Fuel Capacity:	Not reported
Aircraft Fuel Capacity Units:	Not reported
Aircraft Fuel on Board:	Not reported
Aircraft Fuel on Board Units:	Not reported
Aircraft Spot Number:	Not reported
Aircraft Hanger:	Not reported
Aircraft Runway Number:	Not reported
Road Mile Marker:	Not reported
Building ID:	Not reported
Type of Fixed Object:	UNKNOWN
Power Generating Facility:	Not reported
Generating Capacity:	Not reported
Type of Fuel:	Not reported
NPDES:	Not reported
NPDES Compliance:	Not reported
Pipeline Type:	Not reported
DOT Regulated:	Not reported
Pipeline Above Ground:	Not reported
Exposed Underwater:	Not reported
Pipeline Covered:	Not reported
Railroad Hotline:	Not reported
Grade Crossing:	Not reported
Location Subdivision:	Not reported
Railroad Milepost:	Not reported
Type Vehicle Involved:	Not reported
Crossing Device Type:	Not reported
Device Operational:	Not reported
DOT Crossing Number:	Not reported
Brake Failure:	Not reported
Description of Tank:	Not reported
Tank Above Ground:	Not reported
Transportable Container:	Not reported
Tank Regulated:	Not reported
Tank Regulated By:	Not reported
Tank ID:	Not reported
Capacity of Tank:	Not reported
Capacity of Tank Units:	Not reported
Actual Amount:	Not reported
Actual Amount Units:	Not reported
Platform Rig Name:	Not reported
Platform Letter:	Not reported
Location Area ID:	Not reported

Map ID
Direction
Distance
Elevation

MAP FINDINGS

Site

Database(s)

EDR ID Number
EPA ID Number

(Continued)

99515176

Location Block ID:	Not reported
OCSG Number:	Not reported
OCSP Number:	Not reported
State Lease Number:	Not reported
Pier Dock Number:	Not reported
Berth Slip Number:	Not reported
Continuous Release Type:	Not reported
Initial Continuous Release No:	Not reported
Continuous Release Permit:	Not reported
Allision:	Not reported
Type of Structure:	Not reported
Structure Name:	Not reported
Structure Operational:	Not reported
Airbag Deployed:	Not reported
Date Tiem Normal Service:	Not reported
Service Disruption Time:	Not reported
Service Disruption Units:	Not reported
Transit Bus Flag:	Not reported
CR Begin Date:	Not reported
CR End Date:	Not reported
CR Change Date:	Not reported
FBI Contact:	Not reported
FBI Contact Date Time:	Not reported
Sub Part C Testing Req:	XXX
Conductor Testing:	Not reported
Engineer Testing:	Not reported
Trainman Testing:	Not reported
Yard Foreman Testing:	Not reported
RCL Operator Testing:	Not reported
Brakeman Testing:	Not reported
Train Dispatcher Testing:	Not reported
Signalman Testing:	Not reported
Other Employee Testing:	Not reported
Unknown Testing:	Not reported
Passenger Handling:	Not reported
Passenger Route:	XXX
Passenger Delay:	XXX

Incident Details:

NRC Report #:	515176
Fire Involved:	N
Fire Extinguished:	U
Any Evacuations:	N
Number Evacuated:	Not reported
Who Evacuated:	Not reported
Radius of Evacuation:	Not reported
Any Injuries:	N
Number Injured:	Not reported
Number Hospitalized:	Not reported
Any Fatalities:	N
Number Fatalities:	Not reported
Any Damages:	N
Damage Amount:	Not reported
Air Corridor Closed:	N
Air Corridor Desc:	Not reported
Air Closure Time:	Not reported
Waterway Closed:	N

Map ID
Direction
Distance
Elevation

MAP FINDINGS

Site

Database(s)

EDR ID Number
EPA ID Number

(Continued)

99515176

Waterway Desc:	Not reported
Waterway Closure Time:	Not reported
Road Closed:	N
Road Desc:	Not reported
Road Closure Time:	Not reported
Closure Direction:	Not reported
Major Artery:	N
Track Closed:	N
Track Desc:	Not reported
Track Closure Time:	Not reported
Media Interest:	NONE
Medium Desc:	WATER
Additional Medium Info:	SPARKMAN CHANNEL
Body of Water:	SPARKMAN CHANNEL
Tributary of:	Not reported
Release Secured:	U
Estimated Duration of Release:	Not reported
Release rate:	Not reported
Desc Remedial Action:	COAST GUARD RESPONSE TEAM IS ENROUTE
State Agency on Scene:	Not reported
State Agency Report Number:	Not reported
Other Agency Notified:	Not reported
Weather Conditions:	OVERCAST
Air Temperature:	Not reported
Wind Speed:	Not reported
Wind Direction:	Not reported
Water Supply Contaminated:	U
Sheen Size:	Not reported
Sheen Color:	RAINBOW
Direction of Sheen Travel:	Not reported
Sheen Odor Description:	Not reported
Wave Condition:	Not reported
Current Speed:	Not reported
Current Direction:	Not reported
Water Temperature:	Not reported
Track Close Dir:	Not reported
Empl Fatality:	Not reported
Pass Fatality:	Not reported
Community Impact:	N
Wind Speed Unit:	Not reported
Employee Injuries:	Not reported
Passenger Injuries:	Not reported
Occupant Fatality:	Not reported
Current Speed Unit:	Not reported
Road Closure Units:	Not reported
Track Closure Units:	Not reported
Sheen Size Units:	Not reported
Additional Info:	Not reported
State Agency Notified:	Not reported
Federal Agency Notified:	Not reported
nearest River Mile Marker:	UNKNOWN
Sheen Size Length:	300
Sheen Size Length Units:	YARDS
Sheen Size Width:	300
Sheen Size Width Units:	YARDS
Offshore:	N
Duration Unit:	Not reported

Map ID
Direction
Distance
Elevation

MAP FINDINGS

Site

Database(s)

EDR ID Number
EPA ID Number

(Continued)

99515176

Release Rate Unit: Not reported
Release Rate Rate: Not reported
Passengers Transferred: UNK

Calls:

NRC Report #: 515176
Site ID: 99515176
Date Time Received: 1999-12-22 18:05:10
Date Time Complete: 1999-12-22 18:09:34
Call Type: INC
Responsible Company: Not reported
Responsible Org Type: UNKNOWN
Responsible City: Not reported
Responsible State: XX
Responsible Zip: Not reported
On Behalf: Not reported
Source: UNAVAILABLE

Material Involved:

NRC Report #: 515176
Chris Code: OUN
Case Number: 000000-00-0
UN Number: Not reported
Amount of Material: 0
Unit of Measure: UNKNOWN AMOUNT
Name of Material: UNKNOWN OIL
If Reached Water: YES
Amount in Water: 0
Unit of Measure Reach Water: UNKNOWN AMOUNT

AB410
ENE
1/8-1/4
0.223 mi.
1180 ft.

1101 CHANNEL SIDE DR
TAMPA, FL 33602
Site 4 of 10 in cluster AB

ERNS 2020284851
N/A

Relative:
Higher
Actual:
9 ft.

Incident Commons:
NRC Report #: 1284851
Description of Incident: THE CALLER IS REPORTING A POTENTIAL DISCHARGE OF DIESEL INTO TAMPA BAY FROM A SINKING VESSEL . THE VESSELS NAME WAS ORIGINALLY "SEA EAGLE" BEFORE IT WAS CHANGED TO "JET EXPRESS".
Type of Incident: VESSEL
Incident Cause: VESSEL SINKING
Incident Date Time: 8/18/2020 9:00
Incident DTG: DISCOVERED
Incident Location: PORT OF TAMPA
Loaction Address: 1101 CHANNEL SIDE DR
Location Street 1: Not reported
Location Street 2: Not reported
Location Nearest City: TAMPA
Location State: FL
Location County: HILLSBOROUGH
Location Zip: 33602
Distance From City: Not reported
Distance Units: Not reported
Direction From City: Not reported

Map ID
Direction
Distance
Elevation

MAP FINDINGS

Site

Database(s)

EDR ID Number
EPA ID Number

(Continued)

2020284851

Lat Deg: Not reported
Lat Min: Not reported
Lat Sec: Not reported
Lat Quad: Not reported
Long Deg: Not reported
Long Min: Not reported
Long Sec: Not reported
Long Quad: Not reported
Location Section: Not reported
Location Township: Not reported
Location range: Not reported
Potential Range: Y

Incidents:

NRC Report #: 1284851
Aircraft Type: Not reported
Aircraft Model: Not reported
Aircraft ID: Not reported
Aircraft Fuel Capacity: Not reported
Aircraft Fuel Capacity Units: Not reported
Aircraft Fuel on Board: Not reported
Aircraft Fuel on Board Units: Not reported
Aircraft Spot Number: Not reported
Aircraft Hanger: Not reported
Aircraft Runway Number: Not reported
Road Mile Marker: Not reported
Building ID: Not reported
Type of Fixed Object: Not reported
Power Generating Facility: U
Generating Capacity: Not reported
Type of Fuel: Not reported
NPDES: Not reported
NPDES Compliance: U
Pipeline Type: Not reported
DOT Regulated: U
Pipeline Above Ground: ABOVE
Exposed Underwater: N
Pipeline Covered: U
Railroad Hotline: Not reported
Grade Crossing: U
Location Subdivision: Not reported
Railroad Milepost: Not reported
Type Vehicle Involved: Not reported
Crossing Device Type: Not reported
Device Operational: U
DOT Crossing Number: Not reported
Brake Failure: U
Description of Tank: Not reported
Tank Above Ground: ABOVE
Transportable Container: U
Tank Regulated: U
Tank Regulated By: Not reported
Tank ID: Not reported
Capacity of Tank: Not reported
Capacity of Tank Units: Not reported
Actual Amount: Not reported
Actual Amount Units: Not reported
Platform Rig Name: Not reported

Map ID
Direction
Distance
Elevation

MAP FINDINGS

Site

Database(s)

EDR ID Number
EPA ID Number

(Continued)

2020284851

Platform Letter:	Not reported
Location Area ID:	Not reported
Location Block ID:	Not reported
OCSG Number:	Not reported
OCSF Number:	Not reported
State Lease Number:	Not reported
Pier Dock Number:	Not reported
Berth Slip Number:	Not reported
Continuous Release Type:	Not reported
Initial Continuous Release No:	Not reported
Continuous Release Permit:	Not reported
Allision:	U
Type of Structure:	Not reported
Structure Name:	Not reported
Structure Operational:	U
Airbag Deployed:	U
Date Tiem Normal Service:	Not reported
Service Disruption Time:	Not reported
Service Disruption Units:	Not reported
Transit Bus Flag:	Not reported
CR Begin Date:	Not reported
CR End Date:	Not reported
CR Change Date:	Not reported
FBI Contact:	Not reported
FBI Contact Date Time:	Not reported
Sub Part C Testing Req:	XXX
Conductor Testing:	Not reported
Engineer Testing:	Not reported
Trainman Testing:	Not reported
Yard Foreman Testing:	Not reported
RCL Operator Testing:	Not reported
Brakeman Testing:	Not reported
Train Dispatcher Testing:	Not reported
Signalman Testing:	Not reported
Other Employee Testing:	Not reported
Unknown Testing:	Not reported
Passenger Handling:	Not reported
Passenger Route:	XXX
Passenger Delay:	XXX
NRC Report #:	1284851
Aircraft Type:	Not reported
Aircraft Model:	Not reported
Aircraft ID:	Not reported
Aircraft Fuel Capacity:	Not reported
Aircraft Fuel Capacity Units:	Not reported
Aircraft Fuel on Board:	Not reported
Aircraft Fuel on Board Units:	Not reported
Aircraft Spot Number:	Not reported
Aircraft Hanger:	Not reported
Aircraft Runway Number:	Not reported
Road Mile Marker:	Not reported
Building ID:	Not reported
Type of Fixed Object:	Not reported
Power Generating Facility:	U
Generating Capacity:	Not reported
Type of Fuel:	Not reported

Map ID
Direction
Distance
Elevation

MAP FINDINGS

Site

Database(s)

EDR ID Number
EPA ID Number

(Continued)

2020284851

NPDES:	Not reported
NPDES Compliance:	U
Pipeline Type:	Not reported
DOT Regulated:	U
Pipeline Above Ground:	ABOVE
Exposed Underwater:	N
Pipeline Covered:	U
Railroad Hotline:	Not reported
Grade Crossing:	U
Location Subdivision:	Not reported
Railroad Milepost:	Not reported
Type Vehicle Involved:	Not reported
Crossing Device Type:	Not reported
Device Operational:	U
DOT Crossing Number:	Not reported
Brake Failure:	U
Description of Tank:	Not reported
Tank Above Ground:	ABOVE
Transportable Container:	U
Tank Regulated:	U
Tank Regulated By:	Not reported
Tank ID:	Not reported
Capacity of Tank:	Not reported
Capacity of Tank Units:	Not reported
Actual Amount:	Not reported
Actual Amount Units:	Not reported
Platform Rig Name:	Not reported
Platform Letter:	Not reported
Location Area ID:	Not reported
Location Block ID:	Not reported
OCSG Number:	Not reported
OOSP Number:	Not reported
State Lease Number:	Not reported
Pier Dock Number:	Not reported
Berth Slip Number:	Not reported
Continuous Release Type:	Not reported
Initial Continuous Release No:	Not reported
Continuous Release Permit:	Not reported
Allision:	U
Type of Structure:	Not reported
Structure Name:	Not reported
Structure Operational:	U
Airbag Deployed:	U
Date Tiem Normal Service:	Not reported
Service Disruption Time:	Not reported
Service Disruption Units:	Not reported
Transit Bus Flag:	Not reported
CR Begin Date:	Not reported
CR End Date:	Not reported
CR Change Date:	Not reported
FBI Contact:	Not reported
FBI Contact Date Time:	Not reported
Sub Part C Testing Req:	XXX
Conductor Testing:	Not reported
Engineer Testing:	Not reported
Trainman Testing:	Not reported
Yard Foreman Testing:	Not reported

Map ID
Direction
Distance
Elevation

MAP FINDINGS

Site

Database(s)

EDR ID Number
EPA ID Number

(Continued)

2020284851

RCL Operator Testing: Not reported
Brakeman Testing: Not reported
Train Dispatcher Testing: Not reported
Signalman Testing: Not reported
Other Employee Testing: Not reported
Unknown Testing: Not reported
Passenger Handling: Not reported
Passenger Route: XXX
Passenger Delay: XXX

Incident Details:

NRC Report #: 1284851
Fire Involved: N
Fire Extinguished: U
Any Evacuations: N
Number Evacuated: Not reported
Who Evacuated: Not reported
Radius of Evacuation: Not reported
Any Injuries: N
Number Injured: Not reported
Number Hospitalized: Not reported
Any Fatalities: N
Number Fatalities: Not reported
Any Damages: N
Damage Amount: Not reported
Air Corridor Closed: N
Air Corridor Desc: Not reported
Air Closure Time: Not reported
Waterway Closed: N
Waterway Desc: Not reported
Waterway Closure Time: Not reported
Road Closed: N
Road Desc: Not reported
Road Closure Time: Not reported
Closure Direction: Not reported
Major Artery: N
Track Closed: N
Track Desc: Not reported
Track Closure Time: Not reported
Media Interest: NONE
Medium Desc: WATER
Additional Medium Info: TAMPA BAY
Body of Water: TAMPA BAY
Tributary of: GULF OF MEXICO
Release Secured: U
Estimated Duration of Release: Not reported
Release rate: Not reported
Desc Remedial Action: THE CALLER IS STATING THAT THERE ARE TWO UNKNOWN PERSONNEL ATTEMPTING TO KEEP THE VESSEL AFLOAT WITH A GAS POWERED BILGE PUMP.
State Agency on Scene: Not reported
State Agency Report Number: Not reported
Other Agency Notified: Not reported
Weather Conditions: PARTLY CLOUDY
Air Temperature: 93
Wind Speed: 5
Wind Direction: NW
Water Supply Contaminated: U

Map ID
Direction
Distance
Elevation

MAP FINDINGS

Site

Database(s)

EDR ID Number
EPA ID Number

(Continued)

2020284851

Sheen Size:	Not reported
Sheen Color:	Not reported
Direction of Sheen Travel:	Not reported
Sheen Odor Description:	Not reported
Wave Condition:	Not reported
Current Speed:	Not reported
Current Direction:	Not reported
Water Temperature:	Not reported
Track Close Dir:	Not reported
Empl Fatality:	Not reported
Pass Fatality:	Not reported
Community Impact:	Not reported
Wind Speed Unit:	KNTS
Employee Injuries:	Not reported
Passenger Injuries:	Not reported
Occupant Fatality:	Not reported
Current Speed Unit:	Not reported
Road Closure Units:	Not reported
Track CLosure Units:	Not reported
Sheen Size Units:	Not reported
Additional Info:	Not reported
State Agency Notified:	Not reported
Federal Agency Notified:	Not reported
nearest River Mile Marker:	Not reported
Sheen Size Length:	Not reported
Sheen Size Length Units:	Not reported
Sheen Size Width:	Not reported
Sheen Size Width Units:	Not reported
Offshore:	N
Duration Unit:	Not reported
Release Rate Unit:	Not reported
Release Rate Rate:	Not reported
Passengers Transferred:	NO
NRC Report #:	1284851
Fire Involved:	N
Fire Extinguished:	U
Any Evacuations:	N
Number Evacuated:	Not reported
Who Evacuated:	Not reported
Radius of Evacuation:	Not reported
Any Injuries:	N
Number Injured:	Not reported
Number Hospitalized:	Not reported
Any Fatalities:	N
Number Fatalities:	Not reported
Any Damages:	N
Damage Amount:	Not reported
Air Corridor Closed:	N
Air Corridor Desc:	Not reported
Air Closure Time:	Not reported
Waterway Closed:	N
Waterway Desc:	Not reported
Waterway Closure Time:	Not reported
Road Closed:	N
Road Desc:	Not reported
Road Closure Time:	Not reported

Map ID
Direction
Distance
Elevation

MAP FINDINGS

Site

Database(s)

EDR ID Number
EPA ID Number

(Continued)

2020284851

Closure Direction: Not reported
Major Artery: N
Track Closed: N
Track Desc: Not reported
Track Closure Time: Not reported
Media Interest: NONE
Medium Desc: WATER
Additional Medium Info: TAMPA BAY
Body of Water: TAMPA BAY
Tributary of: GULF OF MEXICO
Release Secured: U
Estimated Duration of Release: Not reported
Release rate: Not reported
Desc Remedial Action: THE CALLER IS STATING THAT THERE ARE TWO UNKNOWN PERSONNEL ATTEMPTING TO KEEP THE VESSEL AFLOAT WITH A GAS POWERED BILGE PUMP.

State Agency on Scene: Not reported
State Agency Report Number: Not reported
Other Agency Notified: Not reported
Weather Conditions: PARTLY CLOUDY
Air Temperature: 93
Wind Speed: 5
Wind Direction: NW
Water Supply Contaminated: U
Sheen Size: Not reported
Sheen Color: Not reported
Direction of Sheen Travel: Not reported
Sheen Odor Description: Not reported
Wave Condition: Not reported
Current Speed: Not reported
Current Direction: Not reported
Water Temperature: Not reported
Track Close Dir: Not reported
Empl Fatality: Not reported
Pass Fatality: Not reported
Community Impact: Not reported
Wind Speed Unit: KNTS
Employee Injuries: Not reported
Passenger Injuries: Not reported
Occupant Fatality: Not reported
Current Speed Unit: Not reported
Road Closure Units: Not reported
Track CLOSure Units: Not reported
Sheen Size Units: Not reported
Additional Info: Not reported
State Agency Notified: Not reported
Federal Agency Notified: Not reported
nearest River Mile Marker: Not reported
Sheen Size Length: Not reported
Sheen Size Length Units: Not reported
Sheen Size Width: Not reported
Sheen Size Width Units: Not reported
Offshore: N
Duration Unit: Not reported
Release Rate Unit: Not reported
Release Rate Rate: Not reported
Passengers Transferred: NO

Map ID
Direction
Distance
Elevation

MAP FINDINGS

Site

Database(s)

EDR ID Number
EPA ID Number

(Continued)

2020284851

Calls:

NRC Report #: 1284851
Site ID: 20201284851
Date Time Received: 2020-08-18 13:10:00
Date Time Complete: 2020-08-18 13:29:00
Call Type: INC
Responsible Company: Not reported
Responsible Org Type: UNKNOWN
Responsible City: Not reported
Responsible State: XX
Responsible Zip: Not reported
On Behalf: Not reported
Source: TELEPHONE

NRC Report #: 1284851
Site ID: 20201284851
Date Time Received: 2020-08-18 13:10:00
Date Time Complete: 2020-08-18 13:29:00
Call Type: INC
Responsible Company: Not reported
Responsible Org Type: UNKNOWN
Responsible City: Not reported
Responsible State: XX
Responsible Zip: Not reported
On Behalf: Not reported
Source: TELEPHONE

Vessels Detail:

Site ID: 20201284851
Vessel Name: JET EXPRESS
Vessel Type: FISHING
Vessel Number: Not reported
Vessel Length: 77
Hull Construction: STEEL HULL
Fuel Capacity: Not reported
Fuel on Board: 3000
Cargo Capacity: Not reported
Cargo on Board: Not reported
Is Vessel Aground: N
Flag: HONDURAS
Breadth: Not reported
Draught: Not reported
Fuel Capacity Units: UNKNOWN AMOUNT
Fuel on Board Units: GALLON(S)
Cargo Capacity Units: UNKNOWN AMOUNT
Cargo on Board Units: UNKNOWN AMOUNT

Site ID: 20201284851
Vessel Name: JET EXPRESS
Vessel Type: FISHING
Vessel Number: Not reported
Vessel Length: 77
Hull Construction: STEEL HULL
Fuel Capacity: Not reported
Fuel on Board: 3000
Cargo Capacity: Not reported

Map ID
Direction
Distance
Elevation

MAP FINDINGS

Site

Database(s)

EDR ID Number
EPA ID Number

(Continued)

2020284851

Cargo on Board: Not reported
Is Vessel Aground: N
Flag: HONDURAS
Breadth: Not reported
Draught: Not reported
Fuel Capacity Units: UNKNOWN AMOUNT
Fuel on Board Units: GALLON(S)
Cargo Capacity Units: UNKNOWN AMOUNT
Cargo on Board Units: UNKNOWN AMOUNT

Material Involved:
NRC Report #: 1284851
Chris Code: ODS
Case Number: 000000-00-0
UN Number: Not reported
Amount of Material: 3000
Unit of Measure: GALLON(S)
Name of Material: OIL: DIESEL
If Reached Water: YES
Amount in Water: 3000
Unit of Measure Reach Water: GALLON(S)

NRC Report #: 1284851
Chris Code: ODS
Case Number: 000000-00-0
UN Number: Not reported
Amount of Material: 3000
Unit of Measure: GALLON(S)
Name of Material: OIL: DIESEL
If Reached Water: YES
Amount in Water: 3000
Unit of Measure Reach Water: GALLON(S)

NRC Report #: 1284851
Description of Incident: THE CALLER IS REPORTING A POTENTIAL DISCHARGE OF DIESEL INTO TAMPA BAY FROM A SINKING VESSEL . THE VESSELS NAME WAS ORIGINALLY "SEA EAGLE" BEFORE IT WAS CHANGED TO "JET EXPRESS".

Type of Incident: VESSEL
Incident Cause: VESSEL SINKING
Incident Date Time: 8/18/2020 9:00
Incident DTG: DISCOVERED
Incident Location: PORT OF TAMPA
Loaction Address: 1101 CHANNEL SIDE DR
Location Street 1: Not reported
Location Street 2: Not reported
Location Nearest City: TAMPA
Location State: FL
Location County: HILLSBOROUGH
Location Zip: 33602
Distance From City: Not reported
Distance Units: Not reported
Direction From City: Not reported
Lat Deg: Not reported
Lat Min: Not reported
Lat Sec: Not reported
Lat Quad: Not reported

Map ID
Direction
Distance
Elevation

MAP FINDINGS

Site

Database(s)

EDR ID Number
EPA ID Number

(Continued)

2020284851

Long Deg: Not reported
Long Min: Not reported
Long Sec: Not reported
Long Quad: Not reported
Location Section: Not reported
Location Township: Not reported
Location range: Not reported
Potential Range: Y

Incidents:

NRC Report #: 1284851
Aircraft Type: Not reported
Aircraft Model: Not reported
Aircraft ID: Not reported
Aircraft Fuel Capacity: Not reported
Aircraft Fuel Capacity Units: Not reported
Aircraft Fuel on Board: Not reported
Aircraft Fuel on Board Units: Not reported
Aircraft Spot Number: Not reported
Aircraft Hanger: Not reported
Aircraft Runway Number: Not reported
Road Mile Marker: Not reported
Building ID: Not reported
Type of Fixed Object: Not reported
Power Generating Facility: U
Generating Capacity: Not reported
Type of Fuel: Not reported
NPDES: Not reported
NPDES Compliance: U
Pipeline Type: Not reported
DOT Regulated: U
Pipeline Above Ground: ABOVE
Exposed Underwater: N
Pipeline Covered: U
Railroad Hotline: Not reported
Grade Crossing: U
Location Subdivision: Not reported
Railroad Milepost: Not reported
Type Vehicle Involved: Not reported
Crossing Device Type: Not reported
Device Operational: U
DOT Crossing Number: Not reported
Brake Failure: U
Description of Tank: Not reported
Tank Above Ground: ABOVE
Transportable Container: U
Tank Regulated: U
Tank Regulated By: Not reported
Tank ID: Not reported
Capacity of Tank: Not reported
Capacity of Tank Units: Not reported
Actual Amount: Not reported
Actual Amount Units: Not reported
Platform Rig Name: Not reported
Platform Letter: Not reported
Location Area ID: Not reported
Location Block ID: Not reported
OCSG Number: Not reported

Map ID
Direction
Distance
Elevation

MAP FINDINGS

Site

Database(s)

EDR ID Number
EPA ID Number

(Continued)

2020284851

OCSF Number:	Not reported
State Lease Number:	Not reported
Pier Dock Number:	Not reported
Berth Slip Number:	Not reported
Continuous Release Type:	Not reported
Initial Continuous Release No:	Not reported
Continuous Release Permit:	Not reported
Allision:	U
Type of Structure:	Not reported
Structure Name:	Not reported
Structure Operational:	U
Airbag Deployed:	U
Date Tiem Normal Service:	Not reported
Service Disruption Time:	Not reported
Service Disruption Units:	Not reported
Transit Bus Flag:	Not reported
CR Begin Date:	Not reported
CR End Date:	Not reported
CR Change Date:	Not reported
FBI Contact:	Not reported
FBI Contact Date Time:	Not reported
Sub Part C Testing Req:	XXX
Conductor Testing:	Not reported
Engineer Testing:	Not reported
Trainman Testing:	Not reported
Yard Foreman Testing:	Not reported
RCL Operator Testing:	Not reported
Brakeman Testing:	Not reported
Train Dispatcher Testing:	Not reported
Signalman Testing:	Not reported
Other Employee Testing:	Not reported
Unknown Testing:	Not reported
Passenger Handling:	Not reported
Passenger Route:	XXX
Passenger Delay:	XXX
NRC Report #:	1284851
Aircraft Type:	Not reported
Aircraft Model:	Not reported
Aircraft ID:	Not reported
Aircraft Fuel Capacity:	Not reported
Aircraft Fuel Capacity Units:	Not reported
Aircraft Fuel on Board:	Not reported
Aircraft Fuel on Board Units:	Not reported
Aircraft Spot Number:	Not reported
Aircraft Hanger:	Not reported
Aircraft Runway Number:	Not reported
Road Mile Marker:	Not reported
Building ID:	Not reported
Type of Fixed Object:	Not reported
Power Generating Facility:	U
Generating Capacity:	Not reported
Type of Fuel:	Not reported
NPDES:	Not reported
NPDES Compliance:	U
Pipeline Type:	Not reported
DOT Regulated:	U

Map ID
Direction
Distance
Elevation

MAP FINDINGS

Site

Database(s)

EDR ID Number
EPA ID Number

(Continued)

2020284851

Pipeline Above Ground:	ABOVE
Exposed Underwater:	N
Pipeline Covered:	U
Railroad Hotline:	Not reported
Grade Crossing:	U
Location Subdivision:	Not reported
Railroad Milepost:	Not reported
Type Vehicle Involved:	Not reported
Crossing Device Type:	Not reported
Device Operational:	U
DOT Crossing Number:	Not reported
Brake Failure:	U
Description of Tank:	Not reported
Tank Above Ground:	ABOVE
Transportable Container:	U
Tank Regulated:	U
Tank Regulated By:	Not reported
Tank ID:	Not reported
Capacity of Tank:	Not reported
Capacity of Tank Units:	Not reported
Actual Amount:	Not reported
Actual Amount Units:	Not reported
Platform Rig Name:	Not reported
Platform Letter:	Not reported
Location Area ID:	Not reported
Location Block ID:	Not reported
OCSG Number:	Not reported
OCSP Number:	Not reported
State Lease Number:	Not reported
Pier Dock Number:	Not reported
Berth Slip Number:	Not reported
Continuous Release Type:	Not reported
Initial Continuous Release No:	Not reported
Continuous Release Permit:	Not reported
Allision:	U
Type of Structure:	Not reported
Structure Name:	Not reported
Structure Operational:	U
Airbag Deployed:	U
Date Tiem Normal Service:	Not reported
Service Disruption Time:	Not reported
Service Disruption Units:	Not reported
Transit Bus Flag:	Not reported
CR Begin Date:	Not reported
CR End Date:	Not reported
CR Change Date:	Not reported
FBI Contact:	Not reported
FBI Contact Date Time:	Not reported
Sub Part C Testing Req:	XXX
Conductor Testing:	Not reported
Engineer Testing:	Not reported
Trainman Testing:	Not reported
Yard Foreman Testing:	Not reported
RCL Operator Testing:	Not reported
Brakeman Testing:	Not reported
Train Dispatcher Testing:	Not reported
Signalman Testing:	Not reported

Map ID
Direction
Distance
Elevation

MAP FINDINGS

Site

Database(s)

EDR ID Number
EPA ID Number

(Continued)

2020284851

Other Employee Testing: Not reported
Unknown Testing: Not reported
Passenger Handling: Not reported
Passenger Route: XXX
Passenger Delay: XXX

Incident Details:

NRC Report #: 1284851
Fire Involved: N
Fire Extinguished: U
Any Evacuations: N
Number Evacuated: Not reported
Who Evacuated: Not reported
Radius of Evacuation: Not reported
Any Injuries: N
Number Injured: Not reported
Number Hospitalized: Not reported
Any Fatalities: N
Number Fatalities: Not reported
Any Damages: N
Damage Amount: Not reported
Air Corridor Closed: N
Air Corridor Desc: Not reported
Air Closure Time: Not reported
Waterway Closed: N
Waterway Desc: Not reported
Waterway Closure Time: Not reported
Road Closed: N
Road Desc: Not reported
Road Closure Time: Not reported
Closure Direction: Not reported
Major Artery: N
Track Closed: N
Track Desc: Not reported
Track Closure Time: Not reported
Media Interest: NONE
Medium Desc: WATER
Additional Medium Info: TAMPA BAY
Body of Water: TAMPA BAY
Tributary of: GULF OF MEXICO
Release Secured: U
Estimated Duration of Release: Not reported
Release rate: Not reported
Desc Remedial Action: THE CALLER IS STATING THAT THERE ARE TWO UNKNOWN PERSONNEL ATTEMPTING TO KEEP THE VESSEL AFLOAT WITH A GAS POWERED BILGE PUMP.

State Agency on Scene: Not reported
State Agency Report Number: Not reported
Other Agency Notified: Not reported
Weather Conditions: PARTLY CLOUDY
Air Temperature: 93
Wind Speed: 5
Wind Direction: NW
Water Supply Contaminated: U
Sheen Size: Not reported
Sheen Color: Not reported
Direction of Sheen Travel: Not reported
Sheen Odor Description: Not reported

Map ID
Direction
Distance
Elevation

MAP FINDINGS

Site

Database(s)

EDR ID Number
EPA ID Number

(Continued)

2020284851

Wave Condition:	Not reported
Current Speed:	Not reported
Current Direction:	Not reported
Water Temperature:	Not reported
Track Close Dir:	Not reported
Empl Fatality:	Not reported
Pass Fatality:	Not reported
Community Impact:	Not reported
Wind Speed Unit:	KNTS
Employee Injuries:	Not reported
Passenger Injuries:	Not reported
Occupant Fatality:	Not reported
Current Speed Unit:	Not reported
Road Closure Units:	Not reported
Track Closure Units:	Not reported
Sheen Size Units:	Not reported
Additional Info:	Not reported
State Agency Notified:	Not reported
Federal Agency Notified:	Not reported
nearest River Mile Marker:	Not reported
Sheen Size Length:	Not reported
Sheen Size Length Units:	Not reported
Sheen Size Width:	Not reported
Sheen Size Width Units:	Not reported
Offshore:	N
Duration Unit:	Not reported
Release Rate Unit:	Not reported
Release Rate Rate:	Not reported
Passengers Transferred:	NO
NRC Report #:	1284851
Fire Involved:	N
Fire Extinguished:	U
Any Evacuations:	N
Number Evacuated:	Not reported
Who Evacuated:	Not reported
Radius of Evacuation:	Not reported
Any Injuries:	N
Number Injured:	Not reported
Number Hospitalized:	Not reported
Any Fatalities:	N
Number Fatalities:	Not reported
Any Damages:	N
Damage Amount:	Not reported
Air Corridor Closed:	N
Air Corridor Desc:	Not reported
Air Closure Time:	Not reported
Waterway Closed:	N
Waterway Desc:	Not reported
Waterway Closure Time:	Not reported
Road Closed:	N
Road Desc:	Not reported
Road Closure Time:	Not reported
Closure Direction:	Not reported
Major Artery:	N
Track Closed:	N
Track Desc:	Not reported

Map ID
Direction
Distance
Elevation

MAP FINDINGS

Site

Database(s)

EDR ID Number
EPA ID Number

(Continued)

2020284851

Track Closure Time: Not reported
Media Interest: NONE
Medium Desc: WATER
Additional Medium Info: TAMPA BAY
Body of Water: TAMPA BAY
Tributary of: GULF OF MEXICO
Release Secured: U
Estimated Duration of Release: Not reported
Release rate: Not reported
Desc Remedial Action: THE CALLER IS STATING THAT THERE ARE TWO UNKNOWN PERSONNEL ATTEMPTING TO KEEP THE VESSEL AFLOAT WITH A GAS POWERED BILGE PUMP.

State Agency on Scene: Not reported
State Agency Report Number: Not reported
Other Agency Notified: Not reported
Weather Conditions: PARTLY CLOUDY
Air Temperature: 93
Wind Speed: 5
Wind Direction: NW
Water Supply Contaminated: U
Sheen Size: Not reported
Sheen Color: Not reported
Direction of Sheen Travel: Not reported
Sheen Odor Description: Not reported
Wave Condition: Not reported
Current Speed: Not reported
Current Direction: Not reported
Water Temperature: Not reported
Track Close Dir: Not reported
Empl Fatality: Not reported
Pass Fatality: Not reported
Community Impact: Not reported
Wind Speed Unit: KNTS
Employee Injuries: Not reported
Passenger Injuries: Not reported
Occupant Fatality: Not reported
Current Speed Unit: Not reported
Road Closure Units: Not reported
Track Closure Units: Not reported
Sheen Size Units: Not reported
Additional Info: Not reported
State Agency Notified: Not reported
Federal Agency Notified: Not reported
nearest River Mile Marker: Not reported
Sheen Size Length: Not reported
Sheen Size Length Units: Not reported
Sheen Size Width: Not reported
Sheen Size Width Units: Not reported
Offshore: N
Duration Unit: Not reported
Release Rate Unit: Not reported
Release Rate Rate: Not reported
Passengers Transferred: NO

Calls:

NRC Report #: 1284851
Site ID: 20201284851
Date Time Received: 2020-08-18 13:10:00

Map ID
Direction
Distance
Elevation

MAP FINDINGS

Site

Database(s)

EDR ID Number
EPA ID Number

(Continued)

2020284851

Date Time Complete: 2020-08-18 13:29:00
Call Type: INC
Responsible Company: Not reported
Responsible Org Type: UNKNOWN
Responsible City: Not reported
Responsible State: XX
Responsible Zip: Not reported
On Behalf: Not reported
Source: TELEPHONE

NRC Report #: 1284851
Site ID: 20201284851
Date Time Received: 2020-08-18 13:10:00
Date Time Complete: 2020-08-18 13:29:00
Call Type: INC
Responsible Company: Not reported
Responsible Org Type: UNKNOWN
Responsible City: Not reported
Responsible State: XX
Responsible Zip: Not reported
On Behalf: Not reported
Source: TELEPHONE

Vessels Detail:

Site ID: 20201284851
Vessel Name: JET EXPRESS
Vessel Type: FISHING
Vessel Number: Not reported
Vessel Length: 77
Hull Construction: STEEL HULL
Fuel Capacity: Not reported
Fuel on Board: 3000
Cargo Capacity: Not reported
Cargo on Board: Not reported
Is Vessel Aground: N
Flag: HONDURAS
Breadth: Not reported
Draught: Not reported
Fuel Capacity Units: UNKNOWN AMOUNT
Fuel on Board Units: GALLON(S)
Cargo Capacity Units: UNKNOWN AMOUNT
Cargo on Board Units: UNKNOWN AMOUNT

Site ID: 20201284851
Vessel Name: JET EXPRESS
Vessel Type: FISHING
Vessel Number: Not reported
Vessel Length: 77
Hull Construction: STEEL HULL
Fuel Capacity: Not reported
Fuel on Board: 3000
Cargo Capacity: Not reported
Cargo on Board: Not reported
Is Vessel Aground: N
Flag: HONDURAS
Breadth: Not reported
Draught: Not reported

Map ID
Direction
Distance
Elevation

MAP FINDINGS

Site

Database(s)

EDR ID Number
EPA ID Number

(Continued)

2020284851

Fuel Capacity Units: UNKNOWN AMOUNT
Fuel on Board Units: GALLON(S)
Cargo Capacity Units: UNKNOWN AMOUNT
Cargo on Board Units: UNKNOWN AMOUNT

Material Involved:

NRC Report #: 1284851
Chris Code: ODS
Case Number: 000000-00-0
UN Number: Not reported
Amount of Material: 3000
Unit of Measure: GALLON(S)
Name of Material: OIL: DIESEL
If Reached Water: YES
Amount in Water: 3000
Unit of Measure Reach Water: GALLON(S)

NRC Report #: 1284851
Chris Code: ODS
Case Number: 000000-00-0
UN Number: Not reported
Amount of Material: 3000
Unit of Measure: GALLON(S)
Name of Material: OIL: DIESEL
If Reached Water: YES
Amount in Water: 3000
Unit of Measure Reach Water: GALLON(S)

AB411 PORT YBOR
ENE 1101 CHANNELSIDE DRIVE
1/8-1/4 TAMPA, FL 33605
0.223 mi.
1180 ft. Site 5 of 10 in cluster AB

FL BROWNFIELDS S116348536
FL SPILLS N/A
FL CLEANUP SITES

Relative: BROWNFIELDS:
Higher Name: PORT YBOR
Actual: Address: 1101 CHANNELSIDE DRIVE
9 ft. City,State,Zip: TAMPA, FL 33605
Site Id: BF290101001
Object Id: 103
County Code: 29
Area Id: BF290101000
Area Name: Tampa Port Authority
SRCO Date: 01/01/1970
District: Southwest
Acreage: 47.4541789
Remediation: AWAITING CLEANUP
BSRA Date: 10/29/2001
X Coordinate: 553149
Y Coordinate: 438427
Latitude: 27.9429000
Longitude: -82.4405
Lat DD: 27
Lat MM: 56
Lat SS: 34.57
Long DD: -82

Map ID
Direction
Distance
Elevation

MAP FINDINGS

Site

Database(s)

EDR ID Number
EPA ID Number

PORT YBOR (Continued)

S116348536

Long MM: 26
Long SS: 25.67
Source: City of Tampa
Method: paper
Verification: DPHO
Date Verification: 05/15/2006
Comment: October 29, 2001, Tampa Port Authority. PHA2: Site Assessment is incomplete. BSRA applies to numerous sub-properties that all must be cleared Site Assessment-wise per John Sego on 4/11/2007.
User Name: CLARKE_C
Datestamp: 03/22/2004

BSRA:

Name: PORT YBOR
Address: 1101 CHANNELSIDE DRIVE
City,State,Zip: TAMPA, FL 33605
Area Id: BF290101000
District: Southwest
Acreage: 59
Site Id: BF290101001
Executed Date: 10/29/2001
Issue Date: Not reported
Latitude: 27.9429000
Longitude: -82.4405

SPILLS:

Name: Not reported
Address: 1101 CHANNELSIDE DRIVE
City,State,Zip: TAMPA, FL
OHMIT Incident Number: 63989
Incident Legacy: Not reported
On-Scene Response: No
Criminal Indicator: No
Hurricane Indicator: No
Incident Date: 08/26/2019
Incident Status: Pending-HQ
Incident Report Date: Not reported
Pollutant: Petroleum sheen
Pollutants Category: Petroleum
Substance Spilled: Petroleum sheen
Amount Spilled (Gallons): 0.10000000000000001
Pollutant - Unit Measure: gallon

Incident Party Name: OSG Ship Management, Inc.
Description: Coastal

Incident Party Name: RP UNKNOWN
Description: Coastal

Incident Party Name: Sector St. Pete.
Description: Coastal

Incident Party Name: United States Coast Guard
Description: Coastal

Map ID
Direction
Distance
Elevation

MAP FINDINGS

Site

Database(s)

EDR ID Number
EPA ID Number

PORT YBOR (Continued)

S116348536

Name: Not reported
Address: 1101 CHANNELSIDE DRIVE
City,State,Zip: TAMPA, FL
OHMIT Incident Number: 64027
Incident Legacy: Not reported
On-Scene Response: No
Criminal Indicator: No
Hurricane Indicator: No
Incident Date: 08/27/2019
Incident Status: Saved
Incident Report Date: Not reported
Pollutant: Food oil, n.o.s.
Pollutants Category: Non-petroleum oils
Substance Spilled: Food oil, n.o.s.
Amount Spilled (Gallons): 0.25
Pollutant - Unit Measure: gallon

Incident Party Name: USCG - Sector St. Petersburg
Description: Coastal

CLEANUP SITES:

Name: PORT YBOR
Address: 1101 CHANNELSIDE DRIVE
City,State,Zip: TAMPA, FL 33605
DEP Cleanup Site Key: 66146928
Source Database Name: Not reported
Source Database Id: BF290101001
CPAC Program Area Id: BF
CLLC Cleanup Category Key: BROWN
RSC2 Remediation Status Key: ACTIVE
Data Load Date: 02/22/2021
OC3 Office Id: SWD
Physical Address Line 2: Not reported
OIC Object Of Interest Id: FACIL
PC2 Proximity Id: CENTR
Calc Coordinates Accuracy Level Id: 3
CMC2 Coordinate Method Id: Digital Aerial Photography With Ground Control
DC4 Datum Id: North American Datum of 1983
VSC1 Verification Status: REVIEWED
Collect Username: Not reported
Collect Date: 01/01/1970
Collect Affiliation: Not reported
Map Source: Not reported
Map Source Scale: Not reported
Interpolation Scale: Not reported
Verifier Username: CLARKE_C
Verifier Affiliation: FLORIDA DEPARTMENT OF ENVIRONMENTAL PROTECTION
Verification Date: 05/15/2006
Verified Coordinate Method Id: Digital Aerial Photography With Ground Control
Source Database Name Code: ARCSDE.DEP.BROWNFIELD_SITES
CMC2 Coordinate Method ID Code: DPHO
DC4 Datum ID Code: NAD83
Verified Coordinate Method ID Code: DPHO
Comments: October 29, 2001, Tampa Port Authority. PHA2: Site Assessment is incomplete. BSRA applies to nur
Latitude/Longitude (deg/min/sec): 27 56 / -82 26

Map ID
Direction
Distance
Elevation

MAP FINDINGS

Site

Database(s)

EDR ID Number
EPA ID Number

AB412
ENE
1/8-1/4
0.223 mi.
1180 ft.

1101 CHANNELSIDE DR
TAMPA, FL
Site 6 of 10 in cluster AB

ERNS 2013067853
N/A

Relative:
Higher

Actual:
9 ft.

Incident Commons:
NRC Report #: 1067853
Description of Incident: CALLER IS REPORTING AN UNKNOWN SHEEN.
Type of Incident: UNKNOWN SHEEN
Incident Cause: UNKNOWN
Incident Date Time: 2013-12-07 16:30:00
Incident DTG: DISCOVERED
Incident Location: PORT OF TAMPA
Loaction Address: 1101 CHANNELSIDE DR
Location Street 1: Not reported
Location Street 2: Not reported
Location Nearest City: TAMPA
Location State: FL
Location County: HILLSBOROUGH
Location Zip: Not reported
Distance From City: Not reported
Distance Units: Not reported
Direction From City: Not reported
Lat Deg: Not reported
Lat Min: Not reported
Lat Sec: Not reported
Lat Quad: Not reported
Long Deg: Not reported
Long Min: Not reported
Long Sec: Not reported
Long Quad: Not reported
Location Section: Not reported
Location Township: Not reported
Location range: Not reported
Potential Range: N

Incidents:
NRC Report #: 1067853
Aircraft Type: Not reported
Aircraft Model: Not reported
Aircraft ID: Not reported
Aircraft Fuel Capacity: Not reported
Aircraft Fuel Capacity Units: Not reported
Aircraft Fuel on Board: Not reported
Aircraft Fuel on Board Units: Not reported
Aircraft Spot Number: Not reported
Aircraft Hanger: Not reported
Aircraft Runway Number: Not reported
Road Mile Marker: Not reported
Building ID: Not reported
Type of Fixed Object: Not reported
Power Generating Facility: U
Generating Capacity: Not reported
Type of Fuel: Not reported
NPDES: Not reported
NPDES Compliance: U
Pipeline Type: Not reported
DOT Regulated: U
Pipeline Above Ground: ABOVE

Map ID
Direction
Distance
Elevation

MAP FINDINGS

Site

Database(s)

EDR ID Number
EPA ID Number

(Continued)

2013067853

Exposed Underwater:	N
Pipeline Covered:	U
Railroad Hotline:	Not reported
Grade Crossing:	U
Location Subdivision:	Not reported
Railroad Milepost:	Not reported
Type Vehicle Involved:	Not reported
Crossing Device Type:	Not reported
Device Operational:	U
DOT Crossing Number:	Not reported
Brake Failure:	U
Description of Tank:	Not reported
Tank Above Ground:	ABOVE
Transportable Container:	U
Tank Regulated:	U
Tank Regulated By:	Not reported
Tank ID:	Not reported
Capacity of Tank:	Not reported
Capacity of Tank Units:	Not reported
Actual Amount:	Not reported
Actual Amount Units:	Not reported
Platform Rig Name:	Not reported
Platform Letter:	Not reported
Location Area ID:	Not reported
Location Block ID:	Not reported
OCSG Number:	Not reported
OCSP Number:	Not reported
State Lease Number:	Not reported
Pier Dock Number:	Not reported
Berth Slip Number:	Not reported
Continuous Release Type:	Not reported
Initial Continuous Release No:	Not reported
Continuous Release Permit:	Not reported
Allision:	N
Type of Structure:	Not reported
Structure Name:	Not reported
Structure Operational:	U
Airbag Deployed:	U
Date Tiem Normal Service:	Not reported
Service Disruption Time:	Not reported
Service Disruption Units:	Not reported
Transit Bus Flag:	Not reported
CR Begin Date:	Not reported
CR End Date:	Not reported
CR Change Date:	Not reported
FBI Contact:	Not reported
FBI Contact Date Time:	Not reported
Sub Part C Testing Req:	XXX
Conductor Testing:	Not reported
Engineer Testing:	Not reported
Trainman Testing:	Not reported
Yard Foreman Testing:	Not reported
RCL Operator Testing:	Not reported
Brakeman Testing:	Not reported
Train Dispatcher Testing:	Not reported
Signalman Testing:	Not reported
Other Employee Testing:	Not reported

Map ID
Direction
Distance
Elevation

MAP FINDINGS

Site

Database(s)

EDR ID Number
EPA ID Number

(Continued)

2013067853

Unknown Testing: Not reported
Passenger Handling: Not reported
Passenger Route: XXX
Passenger Delay: XXX

Incident Details:

NRC Report #: 1067853
Fire Involved: N
Fire Extinguished: U
Any Evacuations: N
Number Evacuated: Not reported
Who Evacuated: Not reported
Radius of Evacuation: Not reported
Any Injuries: N
Number Injured: Not reported
Number Hospitalized: Not reported
Any Fatalities: N
Number Fatalities: Not reported
Any Damages: N
Damage Amount: Not reported
Air Corridor Closed: N
Air Corridor Desc: Not reported
Air Closure Time: Not reported
Waterway Closed: N
Waterway Desc: Not reported
Waterway Closure Time: Not reported
Road Closed: N
Road Desc: Not reported
Road Closure Time: Not reported
Closure Direction: Not reported
Major Artery: N
Track Closed: N
Track Desc: Not reported
Track Closure Time: Not reported
Media Interest: UNKNOWN
Medium Desc: WATER
Additional Medium Info: HILLSBOROUGH BAY
Body of Water: HILLSBOROUGH BAY
Tributary of: GULF OF MEXICO
Release Secured: U
Estimated Duration of Release: Not reported
Release rate: Not reported
Desc Remedial Action: ABSORBENTS APPLIED
State Agency on Scene: Not reported
State Agency Report Number: Not reported
Other Agency Notified: Not reported
Weather Conditions: CLEAR
Air Temperature: 84
Wind Speed: Not reported
Wind Direction: Not reported
Water Supply Contaminated: U
Sheen Size: Not reported
Sheen Color: RAINBOW
Direction of Sheen Travel: Not reported
Sheen Odor Description: UNKNOWN SHEEN
Wave Condition: Not reported
Current Speed: Not reported

Map ID
Direction
Distance
Elevation

MAP FINDINGS

Site

Database(s)

EDR ID Number
EPA ID Number

(Continued)

2013067853

Current Direction:	Not reported
Water Temperature:	Not reported
Track Close Dir:	Not reported
Empl Fatality:	Not reported
Pass Fatality:	Not reported
Community Impact:	Not reported
Wind Speed Unit:	Not reported
Employee Injuries:	Not reported
Passenger Injuries:	Not reported
Occupant Fatality:	Not reported
Current Speed Unit:	Not reported
Road Closure Units:	Not reported
Track CLosure Units:	Not reported
Sheen Size Units:	Not reported
Additional Info:	Not reported
State Agency Notified:	Not reported
Federal Agency Notified:	Not reported
nearest River Mile Marker:	Not reported
Sheen Size Length:	3
Sheen Size Length Units:	FEET
Sheen Size Width:	1
Sheen Size Width Units:	FEET
Offshore:	N
Duration Unit:	Not reported
Release Rate Unit:	Not reported
Release Rate Rate:	Not reported
Passengers Transferred:	NO

Calls:

NRC Report #:	1067853
Site ID:	20131067853
Date Time Received:	2013-12-07 16:28:49
Date Time Complete:	2013-12-07 16:35:30
Call Type:	INC
Responsible Company:	Not reported
Responsible Org Type:	UNKNOWN
Responsible City:	Not reported
Responsible State:	XX
Responsible Zip:	Not reported
On Behalf:	Not reported
Source:	TELEPHONE

Material Involved:

NRC Report #:	1067853
Chris Code:	OUN
Case Number:	000000-00-0
UN Number:	Not reported
Amount of Material:	0
Unit of Measure:	UNKNOWN AMOUNT
Name of Material:	UNKNOWN OIL
If Reached Water:	YES
Amount in Water:	0
Unit of Measure Reach Water:	UNKNOWN AMOUNT

Map ID
Direction
Distance
Elevation

MAP FINDINGS

EDR ID Number
EPA ID Number

AB413
ENE
1/8-1/4
0.223 mi.
1180 ft.

1101 CHANNELSIDE DRIVE
TAMPA, FL

Site 7 of 10 in cluster AB

FL SPILLS S118683229
N/A

Relative:
Higher

SPILLS:

Actual:
9 ft.

Name: Not reported
Address: 1101 CHANNELSIDE DRIVE
City,State,Zip: TAMPA, FL
OHMIT Incident Number: 50099
Incident Legacy: Not reported
On-Scene Response: No
Criminal Indicator: No
Hurricane Indicator: No
Incident Date: 12/07/2013
Incident Status: Closed
Incident Report Date: 12/07/2013

AB414
ENE
1/8-1/4
0.223 mi.
1180 ft.

1101 CHANNELSIDE DRIVE
TAMPA, FL 33602

Site 8 of 10 in cluster AB

ERNS 2018223701
N/A

Relative:
Higher

Incident Commons:

Actual:
9 ft.

NRC Report #: 1223701
Description of Incident: CALLER REPORTS THAT A LINE ON A PIECE OF EQUIPMENT ATTACHED TO THE BERTH BROKE, RESULTING IN THE DISCHARGE OF OIL INTO THE WATER.
Type of Incident: FIXED
Incident Cause: EQUIPMENT FAILURE
Incident Date Time: 2018-09-04 21:00:00
Incident DTG: OCCURRED
Incident Location: Not reported
Loaction Address: 1101 CHANNELSIDE DRIVE
Location Street 1: BERTH 219
Location Street 2: Not reported
Location Nearest City: TAMPA
Location State: FL
Location County: HILLSBOROUGH
Location Zip: 33602
Distance From City: Not reported
Distance Units: Not reported
Direction From City: Not reported
Lat Deg: Not reported
Lat Min: Not reported
Lat Sec: Not reported
Lat Quad: Not reported
Long Deg: Not reported
Long Min: Not reported
Long Sec: Not reported
Long Quad: Not reported
Location Section: Not reported
Location Township: Not reported
Location range: Not reported
Potential Range: N
Incidents:
NRC Report #: 1223701
Aircraft Type: Not reported

Map ID
Direction
Distance
Elevation

MAP FINDINGS

Site

Database(s)

EDR ID Number
EPA ID Number

(Continued)

2018223701

Aircraft Model:	Not reported
Aircraft ID:	Not reported
Aircraft Fuel Capacity:	Not reported
Aircraft Fuel Capacity Units:	Not reported
Aircraft Fuel on Board:	Not reported
Aircraft Fuel on Board Units:	Not reported
Aircraft Spot Number:	Not reported
Aircraft Hanger:	Not reported
Aircraft Runway Number:	Not reported
Road Mile Marker:	Not reported
Building ID:	Not reported
Type of Fixed Object:	PORT FACILITY
Power Generating Facility:	U
Generating Capacity:	Not reported
Type of Fuel:	Not reported
NPDES:	Not reported
NPDES Compliance:	U
Pipeline Type:	Not reported
DOT Regulated:	U
Pipeline Above Ground:	ABOVE
Exposed Underwater:	N
Pipeline Covered:	U
Railroad Hotline:	Not reported
Grade Crossing:	U
Location Subdivision:	Not reported
Railroad Milepost:	Not reported
Type Vehicle Involved:	Not reported
Crossing Device Type:	Not reported
Device Operational:	U
DOT Crossing Number:	Not reported
Brake Failure:	U
Description of Tank:	Not reported
Tank Above Ground:	ABOVE
Transportable Container:	U
Tank Regulated:	U
Tank Regulated By:	Not reported
Tank ID:	Not reported
Capacity of Tank:	Not reported
Capacity of Tank Units:	Not reported
Actual Amount:	Not reported
Actual Amount Units:	Not reported
Platform Rig Name:	Not reported
Platform Letter:	Not reported
Location Area ID:	Not reported
Location Block ID:	Not reported
OCSG Number:	Not reported
OCSF Number:	Not reported
State Lease Number:	Not reported
Pier Dock Number:	Not reported
Berth Slip Number:	Not reported
Continuous Release Type:	Not reported
Initial Continuous Release No:	Not reported
Continuous Release Permit:	Not reported
Allision:	U
Type of Structure:	Not reported
Structure Name:	Not reported
Structure Operational:	U

Map ID
Direction
Distance
Elevation

MAP FINDINGS

Site

Database(s)

EDR ID Number
EPA ID Number

(Continued)

2018223701

Airbag Deployed: U
Date Tiem Normal Service: Not reported
Service Disruption Time: Not reported
Service Disruption Units: Not reported
Transit Bus Flag: Not reported
CR Begin Date: Not reported
CR End Date: Not reported
CR Change Date: Not reported
FBI Contact: Not reported
FBI Contact Date Time: Not reported
Sub Part C Testing Req: XXX
Conductor Testing: Not reported
Engineer Testing: Not reported
Trainman Testing: Not reported
Yard Foreman Testing: Not reported
RCL Operator Testing: Not reported
Brakeman Testing: Not reported
Train Dispatcher Testing: Not reported
Signalman Testing: Not reported
Other Employee Testing: Not reported
Unknown Testing: Not reported
Passenger Handling: Not reported
Passenger Route: XXX
Passenger Delay: XXX

Incident Details:

NRC Report #: 1223701
Fire Involved: N
Fire Extinguished: U
Any Evacuations: N
Number Evacuated: Not reported
Who Evacuated: Not reported
Radius of Evacuation: Not reported
Any Injuries: N
Number Injured: Not reported
Number Hospitalized: Not reported
Any Fatalities: N
Number Fatalities: Not reported
Any Damages: N
Damage Amount: Not reported
Air Corridor Closed: N
Air Corridor Desc: Not reported
Air Closure Time: Not reported
Waterway Closed: N
Waterway Desc: Not reported
Waterway Closure Time: Not reported
Road Closed: N
Road Desc: Not reported
Road Closure Time: Not reported
Closure Direction: Not reported
Major Artery: N
Track Closed: N
Track Desc: Not reported
Track Closure Time: Not reported
Media Interest: UNKNOWN
Medium Desc: WATER
Additional Medium Info: HILLSBOROUGH BAY

Map ID
Direction
Distance
Elevation

MAP FINDINGS

Site

Database(s)

EDR ID Number
EPA ID Number

(Continued)

2018223701

Body of Water:	HILLSBOROUGH BAY
Tributary of:	Not reported
Release Secured:	N
Estimated Duration of Release:	Not reported
Release rate:	Not reported
Desc Remedial Action:	BOOMS DEPLOYED, ABSORBANTS DEPLOYED
State Agency on Scene:	Not reported
State Agency Report Number:	Not reported
Other Agency Notified:	Not reported
Weather Conditions:	Not reported
Air Temperature:	Not reported
Wind Speed:	Not reported
Wind Direction:	Not reported
Water Supply Contaminated:	U
Sheen Size:	Not reported
Sheen Color:	WHITISH
Direction of Sheen Travel:	Not reported
Sheen Odor Description:	Not reported
Wave Condition:	Not reported
Current Speed:	Not reported
Current Direction:	Not reported
Water Temperature:	Not reported
Track Close Dir:	Not reported
Empl Fatality:	Not reported
Pass Fatality:	Not reported
Community Impact:	Not reported
Wind Speed Unit:	Not reported
Employee Injuries:	Not reported
Passenger Injuries:	Not reported
Occupant Fatality:	Not reported
Current Speed Unit:	Not reported
Road Closure Units:	Not reported
Track CLOSure Units:	Not reported
Sheen Size Units:	Not reported
Additional Info:	Not reported
State Agency Notified:	Not reported
Federal Agency Notified:	Not reported
nearest River Mile Marker:	Not reported
Sheen Size Length:	50
Sheen Size Length Units:	FEET
Sheen Size Width:	30
Sheen Size Width Units:	FEET
Offshore:	N
Duration Unit:	Not reported
Release Rate Unit:	Not reported
Release Rate Rate:	Not reported
Passengers Transferred:	NO

Calls:

NRC Report #:	1223701
Site ID:	20181223701
Date Time Received:	2018-09-05 15:03:03
Date Time Complete:	2018-09-05 15:10:44
Call Type:	INC
Responsible Company:	SHORELINE FOUNDATIONS
Responsible Org Type:	PRIVATE ENTERPRISE
Responsible City:	PEMBROKE PARK

Map ID
Direction
Distance
Elevation

MAP FINDINGS

Site

Database(s)

EDR ID Number
EPA ID Number

(Continued)

2018223701

Responsible State: FL
Responsible Zip: Not reported
On Behalf: Not reported
Source: TELEPHONE

Material Involved:
NRC Report #: 1223701
Chris Code: OHY
Case Number: 000000-00-0
UN Number: Not reported
Amount of Material: 2
Unit of Measure: GALLON(S)
Name of Material: HYDRAULIC OIL
If Reached Water: YES
Amount in Water: 2
Unit of Measure Reach Water: GALLON(S)

U415
WNW
1/8-1/4
0.224 mi.
1181 ft.

CITY OF TAMPA WATER DEPARTMENT
306 E. JACKSON ST. 5E
TAMPA, FL 33602
Site 19 of 38 in cluster U

FINDS 1008043125
ECHO N/A

Relative:
Lower
Actual:
6 ft.

FINDS:
Registry ID: 110013168696

Click Here:

Environmental Interest/Information System:

COMMUNITY WATER SYSTEM
RCRAInfo is a national information system that supports the Resource Conservation and Recovery Act (RCRA) program through the tracking of events and activities related to facilities that generate, transport, and treat, store, or dispose of hazardous waste. RCRAInfo allows RCRA program staff to track the notification, permit, compliance, and corrective action activities required under RCRA.
Florida Environmental System Today Application (FIESTA) Data Maintenance (FDM) system maintains entity, environmental interest and affiliation data for the State of Florida.

Click this hyperlink while viewing on your computer to access additional FINDS: detail in the EDR Site Report.

ECHO:

Envid: 1008043125
Registry ID: 110013168696
DFR URL: <http://echo.epa.gov/detailed-facility-report?fid=110013168696>
Name: CITY OF TAMPA WATER DEPARTMENT
Address: 306 E. JACKSON ST. 5E
City,State,Zip: TAMPA, FL 33602

Map ID
Direction
Distance
Elevation

MAP FINDINGS

EDR ID Number
EPA ID Number

U416
WNW
1/8-1/4
0.224 mi.
1181 ft.

TAMPA, CITY OF
306 E JACKSON ST
TAMPA, FL 33602

Site 20 of 38 in cluster U

RCRA-VSQQ 1014467880
FLT960055259

Relative:
Lower

Actual:
6 ft.

RCRA-VSQQ:

Date Form Received by Agency:	1996-07-11 00:00:00.0
Handler Name:	TAMPA, CITY OF
Handler Address:	306 E JACKSON ST
Handler City,State,Zip:	TAMPA, FL 33602-5208
EPA ID:	FLT960055259
Contact Name:	Not reported
Contact Address:	Not reported
Contact City,State,Zip:	Not reported
Contact Telephone:	Not reported
Contact Fax:	Not reported
Contact Email:	Not reported
Contact Title:	Not reported
EPA Region:	04
Land Type:	Other
Federal Waste Generator Description:	Conditionally Exempt Small Quantity Generator
Non-Notifier:	Not reported
Biennial Report Cycle:	Not reported
Accessibility:	Not reported
Active Site Indicator:	Handler Activities
State District Owner:	FL
State District:	SW
Mailing Address:	Not reported
Mailing City,State,Zip:	Not reported
Owner Name:	Not reported
Owner Type:	Not reported
Operator Name:	Not reported
Operator Type:	Not reported
Short-Term Generator Activity:	Yes
Importer Activity:	No
Mixed Waste Generator:	No
Transporter Activity:	No
Transfer Facility Activity:	No
Recycler Activity with Storage:	No
Small Quantity On-Site Burner Exemption:	No
Smelting Melting and Refining Furnace Exemption:	No
Underground Injection Control:	No
Off-Site Waste Receipt:	No
Universal Waste Indicator:	No
Universal Waste Destination Facility:	No
Federal Universal Waste:	No
Active Site Fed-Reg Treatment Storage and Disposal Facility:	Not reported
Active Site Converter Treatment storage and Disposal Facility:	Not reported
Active Site State-Reg Treatment Storage and Disposal Facility:	Not reported
Active Site State-Reg Handler:	---
Federal Facility Indicator:	Not reported
Hazardous Secondary Material Indicator:	NN
Sub-Part K Indicator:	Not reported
Commercial TSD Indicator:	No
Treatment Storage and Disposal Type:	Not reported
2018 GPRA Permit Baseline:	Not on the Baseline
2018 GPRA Renewals Baseline:	Not on the Baseline
Permit Renewals Workload Universe:	Not reported

Map ID
Direction
Distance
Elevation

MAP FINDINGS

Site

Database(s)

EDR ID Number
EPA ID Number

TAMPA, CITY OF (Continued)

1014467880

Permit Workload Universe:	Not reported
Permit Progress Universe:	Not reported
Post-Closure Workload Universe:	Not reported
Closure Workload Universe:	Not reported
202 GPRA Corrective Action Baseline:	No
Corrective Action Workload Universe:	No
Subject to Corrective Action Universe:	No
Non-TSDFs Where RCRA CA has Been Imposed Universe:	No
TSDFs Potentially Subject to CA Under 3004 (u)/(v) Universe:	No
TSDFs Only Subject to CA under Discretionary Auth Universe:	No
Corrective Action Priority Ranking:	No NCAPS ranking
Environmental Control Indicator:	No
Institutional Control Indicator:	No
Human Exposure Controls Indicator:	N/A
Groundwater Controls Indicator:	N/A
Operating TSDF Universe:	Not reported
Full Enforcement Universe:	Not reported
Significant Non-Complier Universe:	No
Unaddressed Significant Non-Complier Universe:	No
Addressed Significant Non-Complier Universe:	No
Significant Non-Complier With a Compliance Schedule Universe:	No
Financial Assurance Required:	Not reported
Handler Date of Last Change:	2011-06-23 16:56:54.0
Recognized Trader-Importer:	No
Recognized Trader-Exporter:	No
Importer of Spent Lead Acid Batteries:	No
Exporter of Spent Lead Acid Batteries:	No
Recycler Activity Without Storage:	Not reported
Manifest Broker:	Not reported
Sub-Part P Indicator:	No

Historic Generators:

Receive Date:	1996-07-11 00:00:00.0
Handler Name:	TAMPA, CITY OF
Federal Waste Generator Description:	Conditionally Exempt Small Quantity Generator
State District Owner:	FL
Large Quantity Handler of Universal Waste:	No
Recognized Trader Importer:	No
Recognized Trader Exporter:	No
Spent Lead Acid Battery Importer:	No
Spent Lead Acid Battery Exporter:	No
Current Record:	Yes
Non Storage Recycler Activity:	Not reported
Electronic Manifest Broker:	Not reported

List of NAICS Codes and Descriptions:

NAICS Codes:	No NAICS Codes Found
--------------	----------------------

Facility Has Received Notices of Violations:

Violations:	No Violations Found
-------------	---------------------

Evaluation Action Summary:

Evaluations:	No Evaluations Found
--------------	----------------------

Map ID
Direction
Distance
Elevation

MAP FINDINGS

EDR ID Number
EPA ID Number

U417
WNW
1/8-1/4
0.224 mi.
1181 ft.

TAMPA, CITY OF
306 EAST JACKSON STREET
TAMPA, FL 33602

Site 21 of 38 in cluster U

FINDS
ECHO 1008221617
N/A

Relative:
Lower
Actual:
6 ft.

FINDS:
Registry ID: 110020957339

Click Here:

Environmental Interest/Information System:

US EPA Air Quality System (AQS) contains ambient air pollution data collected by EPA, State, Local, and Tribal air pollution control agencies from thousands of monitoring stations. RCRAInfo is a national information system that supports the Resource Conservation and Recovery Act (RCRA) program through the tracking of events and activities related to facilities that generate, transport, and treat, store, or dispose of hazardous waste. RCRAInfo allows RCRA program staff to track the notification, permit, compliance, and corrective action activities required under RCRA. Florida Environmental System Today Application (FIESTA) Data Maintenance (FDM) system maintains entity, environmental interest and affiliation data for the State of Florida.

[Click this hyperlink](#) while viewing on your computer to access additional FINDS: detail in the EDR Site Report.

ECHO:

Envid: 1008221617
Registry ID: 110020957339
DFR URL: <http://echo.epa.gov/detailed-facility-report?fid=110020957339>
Name: TAMPA, CITY OF
Address: 306 EAST JACKSON STREET
City,State,Zip: TAMPA, FL 33602

U418
WNW
1/8-1/4
0.224 mi.
1181 ft.

9520 N. TAMPA ST
306 E. JACKSON ST.
TAMPA, FL 33602

Site 22 of 38 in cluster U

FL ASBESTOS
FL NPDES S107809115
N/A

Relative:
Lower
Actual:
6 ft.

ASBESTOS:
Name: 9520 N. TAMPA ST
Address: 306 E. JACKSON ST.
City,State,Zip: TAMPA, FL 33602
Facility ID: AS05711184
Notification ID: 98726
Notification Type: ORIGINAL
Project Type: DEMOLITION
Notification Status: REVIEWED
Site Name: 9520 N. TAMPA STREET
Ordered Demolition?: N
Annual Notification: Not reported
Owner Name: CITY OF TAMPA
Contractor Name: MAGNUM DEMOLITION - JOHN VARRATI LLC DBA
Start Date: 08/22/2018
Finish Date: 08/29/2018
Cementitious RACM: Not reported
Cementitious SF: Not reported
Floor RACM: Not reported

Map ID
Direction
Distance
Elevation

MAP FINDINGS

Site

Database(s)

EDR ID Number
EPA ID Number

9520 N. TAMPA ST (Continued)

S107809115

Floor SF:	Not reported
Pipe RACM:	Not reported
Pipe SF:	Not reported
CF RACM:	Not reported
Roof RACM:	Not reported
Roof SF:	Not reported
Surface Mat RACM:	Not reported
Surface Mat SF:	Not reported
Waste Disposal Site:	ANGELO'S RECYCLED MATERIALS - LARGO MRF
Waste Disposal Address:	1755 20TH AVENUE SE
Waste Disposal City:	LARGO
Waste Disposal State:	FL
Waste Disposal Zip:	33771
Transporter Name:	Not reported
Contractor is Transporter:	Y
Waste Disp ID:	49239
Waste Disp Source:	W
Transporter Address:	Not reported
Transporter City:	Not reported
Transporter State:	FL
Transporter Zip:	Not reported
Date Receive:	08/08/2018

WASTEWATER:

Name:	TAMPA - MS4
Address:	306 E JACKSON ST 6N
City,State,Zip:	TAMPA, FL
Facility ID:	FLS000008
Facility Type:	Municipal Separate Stormwater Sewer System
Status:	Active - Existing, permitted facility/site for which effluent, reclaimed water or wastewater residual discharge into the environment and/or monitoring is taking place.
District Office:	TLST
NPDES Permitted Site:	Not reported
Environmental Interest:	Not reported
Owner Type:	Municipal
Permit Capacity:	Not reported
Party Name:	Vic Bhide, Transportation Stormwater Services Dept
Company Name:	Tampa, City of
RP Address:	306 E Jackson St 6N
RP Address 2:	Not reported
RP City,Stat,Zip:	Tampa FL 33602
Telephone:	8132748045
Email:	vic.bhide@tampagov.net
Issue Date:	04/01/2017
Effective Date:	04/01/2017
Expiration Date:	03/31/2022
DOC Description:	Wastewater Permit
Latitude Degrees:	27
Latitude Minutes:	56
Latitude Seconds:	49.85
Longitude Degrees:	82
Longitude Minutes:	27
Longitude Seconds:	26.04
Treatment:	Not reported
Decode For Fstatus:	Active

Map ID
Direction
Distance
Elevation

MAP FINDINGS

EDR ID Number
EPA ID Number

U419
WNW
1/8-1/4
0.224 mi.
1181 ft.

TAMPA - MS4
306 E JACKSON ST
TAMPA, FL 33602

Site 23 of 38 in cluster U

FINDS
ECHO 1005580012
N/A

Relative:
Lower

FINDS:
Registry ID: 110009137629

Actual:
6 ft.

Click Here:

Environmental Interest/Information System:

US National Pollutant Discharge Elimination System (NPDES) module of the Compliance Information System (ICIS) tracks surface water permits issued under the Clean Water Act. Under NPDES, all facilities that discharge pollutants from any point source into waters of the United States are required to obtain a permit. The permit will likely contain limits on what can be discharged, impose monitoring and reporting requirements, and include other provisions to ensure that the discharge does not adversely affect water quality.

[Click this hyperlink](#) while viewing on your computer to access additional FINDS: detail in the EDR Site Report.

ECHO:

Envid: 1005580012
Registry ID: 110009137629
DFR URL: <http://echo.epa.gov/detailed-facility-report?fid=110009137629>
Name: TAMPA - MS4
Address: 306 E JACKSON ST
City,State,Zip: TAMPA, FL 33602

U420
WNW
1/8-1/4
0.224 mi.
1181 ft.

CITY OF TAMPA
306 E JACKSON ST
TAMPA, FL 33602

Site 24 of 38 in cluster U

RCRA-VSQQ 1014469542
FLTMP9002377

Relative:
Lower

RCRA-VSQQ:
Date Form Received by Agency: 1990-08-16 00:00:00.0

Actual:
6 ft.

Handler Name: CITY OF TAMPA
Handler Address: 306 E JACKSON ST
Handler City,State,Zip: TAMPA, FL 33602-5208
EPA ID: FLTMP9002377
Contact Name: Not reported
Contact Address: Not reported
Contact City,State,Zip: Not reported
Contact Telephone: Not reported
Contact Fax: Not reported
Contact Email: Not reported
Contact Title: Not reported
EPA Region: 04
Land Type: Other
Federal Waste Generator Description: Conditionally Exempt Small Quantity Generator
Non-Notifier: Not reported
Biennial Report Cycle: Not reported
Accessibility: Not reported
Active Site Indicator: Handler Activities
State District Owner: FL
State District: SW
Mailing Address: Not reported

Map ID
Direction
Distance
Elevation

MAP FINDINGS

Site

Database(s)

EDR ID Number
EPA ID Number

CITY OF TAMPA (Continued)

1014469542

Mailing City,State,Zip:	Not reported
Owner Name:	Not reported
Owner Type:	Not reported
Operator Name:	Not reported
Operator Type:	Not reported
Short-Term Generator Activity:	Yes
Importer Activity:	No
Mixed Waste Generator:	No
Transporter Activity:	No
Transfer Facility Activity:	No
Recycler Activity with Storage:	No
Small Quantity On-Site Burner Exemption:	No
Smelting Melting and Refining Furnace Exemption:	No
Underground Injection Control:	No
Off-Site Waste Receipt:	No
Universal Waste Indicator:	No
Universal Waste Destination Facility:	No
Federal Universal Waste:	No
Active Site Fed-Reg Treatment Storage and Disposal Facility:	Not reported
Active Site Converter Treatment storage and Disposal Facility:	Not reported
Active Site State-Reg Treatment Storage and Disposal Facility:	Not reported
Active Site State-Reg Handler:	---
Federal Facility Indicator:	Not reported
Hazardous Secondary Material Indicator:	NN
Sub-Part K Indicator:	Not reported
Commercial TSD Indicator:	No
Treatment Storage and Disposal Type:	Not reported
2018 GPRA Permit Baseline:	Not on the Baseline
2018 GPRA Renewals Baseline:	Not on the Baseline
Permit Renewals Workload Universe:	Not reported
Permit Workload Universe:	Not reported
Permit Progress Universe:	Not reported
Post-Closure Workload Universe:	Not reported
Closure Workload Universe:	Not reported
202 GPRA Corrective Action Baseline:	No
Corrective Action Workload Universe:	No
Subject to Corrective Action Universe:	No
Non-TSDFs Where RCRA CA has Been Imposed Universe:	No
TSDFs Potentially Subject to CA Under 3004 (u)/(v) Universe:	No
TSDFs Only Subject to CA under Discretionary Auth Universe:	No
Corrective Action Priority Ranking:	No NCAPS ranking
Environmental Control Indicator:	No
Institutional Control Indicator:	No
Human Exposure Controls Indicator:	N/A
Groundwater Controls Indicator:	N/A
Operating TSDF Universe:	Not reported
Full Enforcement Universe:	Not reported
Significant Non-Complier Universe:	No
Unaddressed Significant Non-Complier Universe:	No
Addressed Significant Non-Complier Universe:	No
Significant Non-Complier With a Compliance Schedule Universe:	No
Financial Assurance Required:	Not reported
Handler Date of Last Change:	2011-06-23 16:56:54.0
Recognized Trader-Importer:	No
Recognized Trader-Exporter:	No
Importer of Spent Lead Acid Batteries:	No
Exporter of Spent Lead Acid Batteries:	No

Map ID
Direction
Distance
Elevation

MAP FINDINGS

Site

Database(s)

EDR ID Number
EPA ID Number

CITY OF TAMPA (Continued)

1014469542

Recycler Activity Without Storage: Not reported
Manifest Broker: Not reported
Sub-Part P Indicator: No

Historic Generators:

Receive Date: 1990-08-16 00:00:00.0
Handler Name: CITY OF TAMPA
Federal Waste Generator Description: Conditionally Exempt Small Quantity Generator
State District Owner: FL
Large Quantity Handler of Universal Waste: No
Recognized Trader Importer: No
Recognized Trader Exporter: No
Spent Lead Acid Battery Importer: No
Spent Lead Acid Battery Exporter: No
Current Record: Yes
Non Storage Recycler Activity: Not reported
Electronic Manifest Broker: Not reported

List of NAICS Codes and Descriptions:

NAICS Codes: No NAICS Codes Found

Facility Has Received Notices of Violations:

Violations: No Violations Found

Evaluation Action Summary:

Evaluations: No Evaluations Found

U421 FLORIDA AUTOMOBILE & GAS ENGINE CO
WNW 311 JACKSON
1/8-1/4 TAMPA, FL
0.224 mi.
1181 ft. Site 25 of 38 in cluster U

EDR Hist Auto 1009106789
N/A

Relative: EDR Hist Auto
Lower

Actual: Year: Name: Type:
5 ft. 1925 FLORIDA AUTOMOBILE & GAS ENGINE AUTOMOBILE REPAIRERS

U422 WARD HANDY M
WNW 307 JACKSON
1/8-1/4 TAMPA, FL
0.224 mi.
1182 ft. Site 26 of 38 in cluster U

EDR Hist Auto 1009106151
N/A

Relative: EDR Hist Auto
Lower

Actual: Year: Name: Type:
5 ft. 1949 WARD HANDY M AUTOMOBILE REPAIRING
1955 WARDY HANDY M AUTOMOBILE REPAIRING

Map ID
Direction
Distance
Elevation

MAP FINDINGS

Site

Database(s)

EDR ID Number
EPA ID Number

W423 **PIONEER PROPERTIES ASSOCIATES LTD**
West **100 TAMPA ST**
1/8-1/4 **TAMPA, FL 33602**
0.224 mi.
1184 ft. **Site 7 of 15 in cluster W**

FL LUST **U001545547**
FL UST **N/A**

Relative:
Lower

LUST:

Actual:
2 ft.

Name: PIONEER PROPERTIES ASSOCIATES LTD
Address: 100 TAMPA ST
City,State,Zip: TAMPA, FL 33602
Region: STATE
Facility Id: 8942888
Facility Status: CLOSED
Facility Type: C - Fuel user/Non-retail
Facility Phone: Not reported
Facility Cleanup Rank: Not reported
District: Southwest District
Lat/Long (dms): 27 56 44.02 / 82 27 29.65
Section: 24
Township: 29S
Range: 18E
Feature: Not reported
Method: UNVR
Datum: 0
Score: 11
Score Effective Date: 1997-11-04 00:00:00
Score When Ranked: Not reported
Operator: PIONEER PROPERTIES ASSOC,LTD
Name Update: 2005-06-01 00:00:00
Address Update: Not reported

Petroleum Cleanup PCT Facility Score:

Facility Cleanup Status: CMPL - COMPLETED
Contact: ROBERT A CLOYD
Contact Company: PIONEER PROPERTIES ASSOC LTD
Contact Address: 101 E KENNEDY BLVD #4000
Contact City/State/Zip: TAMPA, FL 33602
Phone: (813)221-7200
Bad Address Ind: Y
State: FL
Zip: 33602, 5126
Score: 11
Score Effective Date: 1997-11-04 00:00:00
Related Party ID: 17060
Primary RP Role: ACCOUNT OWNER
RP Begin Date: 1994-05-20
RP Zip: 5191
RP Extension: Not reported

Discharge Cleanup Summary:

Discharge Date: 9/15/1989
PCT Discharge Combined: Not reported
Cleanup Required: C - COMBINED CLEANUP REQUIRED
Discharge Cleanup Status: SRCR - SRCR COMPLETE
Disch Cleanup Status Date: 1/14/1992
Cleanup Work Status: COMPLETED
Information Source: D - DISCHARGE NOTIFICATION
Other Source Description: Not reported
Eligibility Indicator: I - INELIGIBLE

Map ID
Direction
Distance
Elevation

MAP FINDINGS

Site

Database(s)

EDR ID Number
EPA ID Number

PIONEER PROPERTIES ASSOCIATES LTD (Continued)

U001545547

Site Manager: MCKELVEY_M
Site Mgr End Date: 3/11/1999
Tank Office: PCLP29 - HILLSBOROUGH ENVIRONMENTAL PROTECTION COMMISSION
Discharge Date: 12/1/1988
PCT Discharge Combined: Not reported
Cleanup Required: R - CLEANUP REQUIRED
Discharge Cleanup Status: SRCR - SRCR COMPLETE
Disch Cleanup Status Date: 1/14/1992
Cleanup Work Status: COMPLETED
Information Source: E - EDI
Other Source Description: Not reported
Eligibility Indicator: E - ELIGIBLE
Site Manager: MCKELVEY_M
Site Mgr End Date: 3/11/1999
Tank Office: PCLP29 - HILLSBOROUGH ENVIRONMENTAL PROTECTION COMMISSION

Petroleum Cleanup Program Eligibility:

Facility ID: 8942888
Discharge Date: 9/15/1989
Pct Discharge Combined With: Not reported
Cleanup Required: C - COMBINED CLEANUP REQUIRED
Discharge Cleanup Status: SRCR - SRCR COMPLETE
Disch Cleanup Status Date: 1/14/1992
Cleanup Work Status: COMPLETED
Information Source: Not reported
Other Source Description: Not reported
Application Received Date: Not reported
Cleanup Program: O - OTHER
Eligibility Status: Not reported
Elig Status Date: Not reported
Letter Of Intent Date: Not reported
Redetermined: Not reported
Inspection Date: Not reported
Site Manager: MCKELVEY_M
Site Mgr End Date: 3/11/1999
Tank Office: PCLP29 - HILLSBOROUGH ENVIRONMENTAL PROTECTION COMMISSION
Deductible Amount: Not reported
Deductible Paid To Date: Not reported
Co-Pay Amount: Not reported
Co-Pay Paid To Date: Not reported
Cap Amount: 0
Facility ID: 8942888
Discharge Date: 12/1/1988
Pct Discharge Combined With: Not reported
Cleanup Required: R - CLEANUP REQUIRED
Discharge Cleanup Status: SRCR - SRCR COMPLETE
Disch Cleanup Status Date: 1/14/1992
Cleanup Work Status: COMPLETED
Information Source: Not reported
Other Source Description: Not reported
Application Received Date: Not reported
Cleanup Program: E - EARLY DETECTION INCENTIVE
Eligibility Status: Not reported
Elig Status Date: Not reported
Letter Of Intent Date: Not reported
Redetermined: Not reported
Inspection Date: Not reported
Site Manager: MCKELVEY_M

Map ID
Direction
Distance
Elevation

MAP FINDINGS

Site

Database(s)

EDR ID Number
EPA ID Number

PIONEER PROPERTIES ASSOCIATES LTD (Continued)

U001545547

Site Mgr End Date: 3/11/1999
Tank Office: PCLP29 - HILLSBOROUGH ENVIRONMENTAL PROTECTION COMMISSION
Deductible Amount: Not reported
Deductible Paid To Date: Not reported
Co-Pay Amount: Not reported
Co-Pay Paid To Date: Not reported
Cap Amount: 0

Contaminated Media:
Discharge Date: 9/15/1989
Pct Discharge Combined With: 12/1/1988
Cleanup Required: C - COMBINED CLEANUP REQUIRED
Discharge Cleanup Status: SRCR - SRCR COMPLETE
Disch Cleanup Status Date: 1/14/1992
Cleanup Work Status: COMPLETED
Information Source: D - DISCHARGE NOTIFICATION
Other Source Description: Not reported
Elig Indicator: I - INELIGIBLE
Site Manager: MCKELVEY_M
Site Mgr End Date: 3/11/1999
Tank Office: PCLP29 - HILLSBOROUGH ENVIRONM
Contaminated Drinking Wells: Not reported
Contaminated Monitoring Well: Not reported
Contaminated Soil: Not reported
Contaminated Surface Water: Not reported
Contaminated Ground Water: Not reported
Pollutant: Z - Other Non Regulated
Pollutant Other Description: SPENT MOTOR OIL
Gallons Discharged: Not reported
Discharge Date: 12/1/1988
Pct Discharge Combined With: Not reported
Cleanup Required: R - CLEANUP REQUIRED
Discharge Cleanup Status: SRCR - SRCR COMPLETE
Disch Cleanup Status Date: 1/14/1992
Cleanup Work Status: COMPLETED
Information Source: E - EDI
Other Source Description: Not reported
Elig Indicator: E - ELIGIBLE
Site Manager: MCKELVEY_M
Site Mgr End Date: 3/11/1999
Tank Office: PCLP29 - HILLSBOROUGH ENVIRONM
Contaminated Drinking Wells: 0
Contaminated Monitoring Well: Yes
Contaminated Soil: Yes
Contaminated Surface Water: No
Contaminated Ground Water: Yes
Pollutant: Z - Other Non Regulated
Pollutant Other Description: Not reported
Gallons Discharged: Not reported

Task Information:
District: SWD
Facility ID: 8942888
Facility Status: CLOSED
Facility Type: C - Fuel user/Non-retail -
County: HILLSBOROUGH
County ID: 29
Cleanup Eligibility Status: I

Map ID
Direction
Distance
Elevation

MAP FINDINGS

Site

Database(s)

EDR ID Number
EPA ID Number

PIONEER PROPERTIES ASSOCIATES LTD (Continued)

U001545547

Source Effective Date: 01-14-1992
Discharge Date: 09-15-1989
Cleanup Required: C - COMBINED CLEANUP REQUIRED
Discharge Cleanup Status: SRCR - SRCR COMPLETE
Disch Cleanup Status Date: 01-14-1992
SRC Action Type: SRCR - SITE REHABILITATION COMPLETION REPORT
SRC Submit Date: 11-22-1991
SRC Review Date: 11-22-1991
SRC Completion Status: A - APPROVED
SRC Issue Date: 01-14-1992
SRC Comment: Not reported
Cleanup Work Status: COMPLETED
Site Mgr: MCKELVEY_M
Site Mgr End Date: 03-11-1999
Tank Office: PCLP29 - Hillsborough County
SR Task ID: Not reported
SR Cleanup Responsible: -
SR Funding Eligibility Type: -
SR Actual Cost: Not reported
SR Completion Date: Not reported
SR Payment Date: Not reported
SR Oral Date: Not reported
SR Written Date: Not reported
SR Soil Removal: Not reported
SR Free Product Removal: Not reported
SR Soil Tonnage Removed: Not reported
SR Soil Treatment: Not reported
SR Other Treatment: Not reported
SR Alternate Proc Received Date: Not reported
SR Alternate Procedure Status: Not reported
SR Alternate Procedure Status Date: Not reported
SR Alternate Procedure Comments: Not reported
SA Task ID: Not reported
SA Cleanup Responsible: -
SA Funding Eligibility Type: -
SA Actual Cost: Not reported
SA Completion Date: Not reported
SA Payment Date: Not reported
RAP Task ID: Not reported
RAP Cleanup Responsible ID: -
RAP Funding Eligibility Type: -
RAP Actual Cost: Not reported
RAP Completion Date: Not reported
RAP Payment Date: Not reported
RAP Last Order Approved: Not reported
RA Task ID: 61421
RA Cleanup Responsible: RP - RESPONSIBLE PARTY
RA Funding Eligibility Type: -
RA Years to Complete: 0
RA Actual Cost: Not reported
District: SWD
Facility ID: 8942888
Facility Status: CLOSED
Facility Type: C - Fuel user/Non-retail -
County: HILLSBOROUGH
County ID: 29
Cleanup Eligibility Status: E

Map ID
Direction
Distance
Elevation

MAP FINDINGS

Site

Database(s)

EDR ID Number
EPA ID Number

PIONEER PROPERTIES ASSOCIATES LTD (Continued)

U001545547

Source Effective Date: 01-14-1992
Discharge Date: 12-01-1988
Cleanup Required: R - CLEANUP REQUIRED
Discharge Cleanup Status: SRCR - SRCR COMPLETE
Disch Cleanup Status Date: 01-14-1992
SRC Action Type: SRCR - SITE REHABILITATION COMPLETION REPORT
SRC Submit Date: 11-22-1991
SRC Review Date: 11-22-1991
SRC Completion Status: A - APPROVED
SRC Issue Date: 01-14-1992
SRC Comment: Not reported
Cleanup Work Status: COMPLETED
Site Mgr: MCKELVEY_M
Site Mgr End Date: 03-11-1999
Tank Office: PCLP29 - Hillsborough County
SR Task ID: 47417
SR Cleanup Responsible: RP - RESPONSIBLE PARTY
SR Funding Eligibility Type: -
SR Actual Cost: Not reported
SR Completion Date: 09-23-1991
SR Payment Date: 03-29-1993
SR Oral Date: Not reported
SR Written Date: 03-31-1989
SR Soil Removal: Y
SR Free Product Removal: Not reported
SR Soil Tonnage Removed: 11222
SR Soil Treatment: Not reported
SR Other Treatment: Not reported
SR Alternate Proc Received Date: Not reported
SR Alternate Procedure Status: Not reported
SR Alternate Procedure Status Date: Not reported
SR Alternate Procedure Comments: Not reported
SA Task ID: 47418
SA Cleanup Responsible: RP - RESPONSIBLE PARTY
SA Funding Eligibility Type: -
SA Actual Cost: \$281,278.25
SA Completion Date: 01-17-1991
SA Payment Date: 03-29-1993
RAP Task ID: 47419
RAP Cleanup Responsible ID: RP - RESPONSIBLE PARTY
RAP Funding Eligibility Type: -
RAP Actual Cost: Not reported
RAP Completion Date: 08-30-1991
RAP Payment Date: Not reported
RAP Last Order Approved: 1991-08-30 00:00:00
RA Task ID: 47420
RA Cleanup Responsible: RP - RESPONSIBLE PARTY
RA Funding Eligibility Type: -
RA Years to Complete: Not reported
RA Actual Cost: Not reported

[Click here for Florida Oculus:](#)

UST:

Facility Id: 8942888
Facility Status: CLOSED
Type Description: Fuel user/Non-retail

Map ID
Direction
Distance
Elevation

MAP FINDINGS

Site

Database(s)

EDR ID Number
EPA ID Number

PIONEER PROPERTIES ASSOCIATES LTD (Continued)

U001545547

Facility Phone: Not reported
Region: STATE
Positioning Method: UNVR
Lat/Long (dms): 27 56 42 / 82 27 31

Owner:

Owner Id: 17060
Owner Name: PIONEER PROPERTIES ASSOC LTD
Owner Address: 101 E KENNEDY BLVD #4000
Owner Address 2: Not reported
Owner City,St,Zip: TAMPA, FL 33602
Owner Contact: ROBERT A CLOYD
Owner Phone: 8132217200

Tank Info:

Name: PIONEER PROPERTIES ASSOCIATES LTD
Address: 100 TAMPA ST
City: TAMPA
Zip: 33602
Tank Id: 1
Status: Removed
Status Date: 06/30/1974
Install Date: Not reported
Substance: Unknown/Not reported
Content Description: Unknown/Not Reported
Gallons: 888
Vessel Indicator: TANK
Tank Location: UNDERGROUND
DEP Contractor: P

Name: PIONEER PROPERTIES ASSOCIATES LTD
Address: 100 TAMPA ST
City: TAMPA
Zip: 33602
Tank Id: 2
Status: Removed
Status Date: 09/30/1989
Install Date: Not reported
Substance: Waste oil
Content Description: Waste Oil
Gallons: 560
Vessel Indicator: TANK
Tank Location: UNDERGROUND
DEP Contractor: P

Name: PIONEER PROPERTIES ASSOCIATES LTD
Address: 100 TAMPA ST
City: TAMPA
Zip: 33602
Tank Id: 3
Status: Removed
Status Date: 09/30/1989
Install Date: Not reported
Substance: Unknown/Not reported
Content Description: Unknown/Not Reported
Gallons: 550
Vessel Indicator: TANK

Map ID
Direction
Distance
Elevation

MAP FINDINGS

Site

Database(s)

EDR ID Number
EPA ID Number

PIONEER PROPERTIES ASSOCIATES LTD (Continued)

U001545547

Tank Location: UNDERGROUND
DEP Contractor: P

[Click here for Florida Oculus:](#)

U424
WNW
1/8-1/4
0.224 mi.
1184 ft.

PENDOLA J E
302 JACKSON
TAMPA, FL

EDR Hist Cleaner

1009210554
N/A

Relative:
Lower

EDR Hist Cleaner

Actual:
6 ft.

Year: Name:
1925 PENDOLA J E

Type:
CLOTHES CLEANERS AND PRESSERS

Z425
ENE
1/8-1/4
0.224 mi.
1184 ft.

YORK STREET AND WASHINGTON STR
UNKNOWN
TAMPA, FL 33602

FINDS
ECHO

1014694445
N/A

Site 2 of 6 in cluster Z

Relative:
Higher

FINDS:
Registry ID: 110040766187

Actual:
8 ft.

[Click Here:](#)

Environmental Interest/Information System:

US National Pollutant Discharge Elimination System (NPDES) module of the Compliance Information System (ICIS) tracks surface water permits issued under the Clean Water Act. Under NPDES, all facilities that discharge pollutants from any point source into waters of the United States are required to obtain a permit. The permit will likely contain limits on what can be discharged, impose monitoring and reporting requirements, and include other provisions to ensure that the discharge does not adversely affect water quality.

[Click this hyperlink](#) while viewing on your computer to access additional FINDS: detail in the EDR Site Report.

ECHO:

Envid: 1014694445
Registry ID: 110040766187
DFR URL: <http://echo.epa.gov/detailed-facility-report?fid=110040766187>
Name: YORK STREET AND WASHINGTON STR
Address: UNKNOWN
City,State,Zip: TAMPA, FL 33602

Map ID
Direction
Distance
Elevation

MAP FINDINGS

Site

Database(s)

EDR ID Number
EPA ID Number

X426
North
1/8-1/4
0.225 mi.
1186 ft.
Site 2 of 15 in cluster X

Relative:
Higher

EDR Hist Auto

Actual:
18 ft.

Year: Name:
1939 SUNLIGHT GARAGE

Type:
AUTOMOBILE GARAGES

EDR Hist Auto

1009106884
N/A

V427
NW
1/8-1/4
0.226 mi.
1193 ft.
Site 6 of 38 in cluster V

Relative:
Lower

EDR Hist Cleaner

Actual:
7 ft.

Year: Name:
1925 LAFAYETTE CLEANERS & PRESSERS

Type:
CLOTHES CLEANERS AND PRESSERS

EDR Hist Cleaner

1009210548
N/A

T428
ESE
1/8-1/4
0.226 mi.
1194 ft.
Site 9 of 30 in cluster T

Relative:
Lower

FINDS:
Registry ID: 110047184952

Actual:
4 ft.

Click Here:

Environmental Interest/Information System:
WATER TREATMENT PLANT

[Click this hyperlink](#) while viewing on your computer to access
additional FINDS: detail in the EDR Site Report.

FINDS **1026240308**
N/A

T429
ESE
1/8-1/4
0.226 mi.
1194 ft.
Site 10 of 30 in cluster T

Relative:
Lower

FINDS:
Registry ID: 110047185023

Actual:
4 ft.

Click Here:

Environmental Interest/Information System:
WATER TREATMENT PLANT

[Click this hyperlink](#) while viewing on your computer to access
additional FINDS: detail in the EDR Site Report.

FINDS **1026240309**
N/A

Map ID
Direction
Distance
Elevation

MAP FINDINGS

Site

Database(s)

EDR ID Number
EPA ID Number

X430
North
1/8-1/4
0.226 mi.
1195 ft.

LUNDY L L
948 TWIGGS
TAMPA, FL

Site 3 of 15 in cluster X

EDR Hist Cleaner

1009210550
N/A

Relative:
Higher

EDR Hist Cleaner

Actual:
18 ft.

Year: Name:
1925 LUNDY L L

Type:
CLOTHES CLEANERS AND PRESSERS

T431
SE
1/8-1/4
0.227 mi.
1199 ft.

603 CHANNELSIDE DRIVE
TAMPA, FL

Site 11 of 30 in cluster T

FL SPILLS

S118895269
N/A

Relative:
Lower

SPILLS:

Actual:
4 ft.

Name: Not reported
Address: 603 CHANNELSIDE DRIVE
City,State,Zip: TAMPA, FL
OHMIT Incident Number: 56238
Incident Legacy: Not reported
On-Scene Response: Yes
Criminal Indicator: No
Hurricane Indicator: No
Incident Date: 08/30/2016
Incident Status: Pending-HQ
Incident Report Date: 08/30/2016

T432
SE
1/8-1/4
0.227 mi.
1199 ft.

603 CHANNELSIDE
TAMPA, FL

Site 12 of 30 in cluster T

ERNS

2007826572
N/A

Relative:
Lower

Incident Commons:

Actual:
4 ft.

NRC Report #: 826572
Description of Incident: ///WEB REPORT/// WHILE PULLING HOSE BACK TO FUEL TRUCK AFTER FUELING, FUEL WAS ACCIDENTLY RELEASED INTO THE WATER DUE TO OPERATOR ERROR.
Type of Incident: MOBILE
Incident Cause: OPERATOR ERROR
Incident Date Time: 2007-02-15 09:40:00
Incident DTG: OCCURRED
Incident Location: BERTH 273 PORT OF TAMPA
Loaction Address: 603 CHANNELSIDE
Location Street 1: Not reported
Location Street 2: Not reported
Location Nearest City: TAMPA
Location State: FL
Location County: HILLSBOROUGH
Location Zip: Not reported
Distance From City: Not reported
Distance Units: Not reported
Direction From City: Not reported
Lat Deg: Not reported
Lat Min: Not reported
Lat Sec: Not reported

Map ID
Direction
Distance
Elevation

MAP FINDINGS

Site

Database(s)

EDR ID Number
EPA ID Number

(Continued)

2007826572

Lat Quad: Not reported
Long Deg: Not reported
Long Min: Not reported
Long Sec: Not reported
Long Quad: Not reported
Location Section: Not reported
Location Township: Not reported
Location range: Not reported
Potential Range: N

Incidents:

NRC Report #: 826572
Aircraft Type: Not reported
Aircraft Model: Not reported
Aircraft ID: Not reported
Aircraft Fuel Capacity: Not reported
Aircraft Fuel Capacity Units: Not reported
Aircraft Fuel on Board: Not reported
Aircraft Fuel on Board Units: Not reported
Aircraft Spot Number: Not reported
Aircraft Hanger: Not reported
Aircraft Runway Number: Not reported
Road Mile Marker: Not reported
Building ID: Not reported
Type of Fixed Object: Not reported
Power Generating Facility: U
Generating Capacity: Not reported
Type of Fuel: Not reported
NPDES: Not reported
NPDES Compliance: U
Pipeline Type: Not reported
DOT Regulated: U
Pipeline Above Ground: ABOVE
Exposed Underwater: N
Pipeline Covered: U
Railroad Hotline: Not reported
Grade Crossing: U
Location Subdivision: Not reported
Railroad Milepost: Not reported
Type Vehicle Involved: Not reported
Crossing Device Type: Not reported
Device Operational: Y
DOT Crossing Number: Not reported
Brake Failure: U
Description of Tank: Not reported
Tank Above Ground: ABOVE
Transportable Container: U
Tank Regulated: U
Tank Regulated By: Not reported
Tank ID: Not reported
Capacity of Tank: Not reported
Capacity of Tank Units: Not reported
Actual Amount: Not reported
Actual Amount Units: Not reported
Platform Rig Name: Not reported
Platform Letter: Not reported
Location Area ID: Not reported
Location Block ID: Not reported

Map ID
Direction
Distance
Elevation

MAP FINDINGS

Site

Database(s)

EDR ID Number
EPA ID Number

(Continued)

2007826572

OCSG Number: Not reported
OCSF Number: Not reported
State Lease Number: Not reported
Pier Dock Number: Not reported
Berth Slip Number: Not reported
Continuous Release Type: Not reported
Initial Continuous Release No: Not reported
Continuous Release Permit: Not reported
Allision: N
Type of Structure: Not reported
Structure Name: Not reported
Structure Operational: U
Airbag Deployed: U
Date Tiem Normal Service: Not reported
Service Disruption Time: Not reported
Service Disruption Units: Not reported
Transit Bus Flag: Not reported
CR Begin Date: Not reported
CR End Date: Not reported
CR Change Date: Not reported
FBI Contact: Not reported
FBI Contact Date Time: Not reported
Sub Part C Testing Req: XXX
Conductor Testing: Not reported
Engineer Testing: Not reported
Trainman Testing: Not reported
Yard Foreman Testing: Not reported
RCL Operator Testing: Not reported
Brakeman Testing: Not reported
Train Dispatcher Testing: Not reported
Signalman Testing: Not reported
Other Employee Testing: Not reported
Unknown Testing: Not reported
Passenger Handling: Not reported
Passenger Route: XXX
Passenger Delay: XXX

Incident Details:

NRC Report #: 826572
Fire Involved: N
Fire Extinguished: U
Any Evacuations: N
Number Evacuated: Not reported
Who Evacuated: Not reported
Radius of Evacuation: Not reported
Any Injuries: N
Number Injured: Not reported
Number Hospitalized: Not reported
Any Fatalities: N
Number Fatalities: Not reported
Any Damages: N
Damage Amount: Not reported
Air Corridor Closed: N
Air Corridor Desc: Not reported
Air Closure Time: Not reported
Waterway Closed: N
Waterway Desc: Not reported

Map ID
Direction
Distance
Elevation

MAP FINDINGS

Site

Database(s)

EDR ID Number
EPA ID Number

(Continued)

2007826572

Waterway Closure Time: Not reported
Road Closed: N
Road Desc: Not reported
Road Closure Time: Not reported
Closure Direction: Not reported
Major Artery: N
Track Closed: N
Track Desc: Not reported
Track Closure Time: Not reported
Media Interest: NONE
Medium Desc: WATER
Additional Medium Info: GARRISON CHANNEL
Body of Water: GARRISON CHANNEL
Tributary of: TAMPA BAY
Release Secured: Y
Estimated Duration of Release: Not reported
Release rate: Not reported
Desc Remedial Action: CONTAINED WITH BOOMS AND ABSORBENT PADS, CLEANUP UNDERWAY
State Agency on Scene: Not reported
State Agency Report Number: Not reported
Other Agency Notified: Not reported
Weather Conditions: OVERCAST
Air Temperature: 59
Wind Speed: 2
Wind Direction: Not reported
Water Supply Contaminated: U
Sheen Size: Not reported
Sheen Color: BARELY DISCERNIBLE
Direction of Sheen Travel: Not reported
Sheen Odor Description: Not reported
Wave Condition: 1 SMOOTH (< 1 FT)
Current Speed: 2
Current Direction: Not reported
Water Temperature: 70
Track Close Dir: Not reported
Empl Fatality: Not reported
Pass Fatality: Not reported
Community Impact: N
Wind Speed Unit: KNTS
Employee Injuries: Not reported
Passenger Injuries: Not reported
Occupant Fatality: Not reported
Current Speed Unit: KNTS
Road Closure Units: Not reported
Track Closure Units: Not reported
Sheen Size Units: Not reported
Additional Info: ///WEB REPORT/// CALLER HAD NO FURTHER INFORMATION.
State Agency Notified: NONE
Federal Agency Notified: NONE
nearest River Mile Marker: Not reported
Sheen Size Length: 10
Sheen Size Length Units: FEET
Sheen Size Width: 3
Sheen Size Width Units: FEET
Offshore: N
Duration Unit: Not reported
Release Rate Unit: Not reported

Map ID
Direction
Distance
Elevation

MAP FINDINGS

Site

Database(s)

EDR ID Number
EPA ID Number

(Continued)

2007826572

Release Rate Rate: Not reported
Passengers Transferred: NO

Mobile Detail:

NRC Report #: 826572
Vehicle Number: UNKNOWN
Trailer Number: Not reported
Vehicle Own Fuel Capacity: Not reported
Cargo Capacity: Not reported
Amount of Cargo on Board: Not reported
Hazmat Carrier: U
Carrier Licensed: U
Noncompliance With Hazmat: U
Mobile Type: TANKER TRUCK
Cargo Capacity Units: Not reported
Amount of Cargo on Board Units: Not reported
Vehicle Year: Not reported
Vehicle Make: Not reported
Vehicle Model: Not reported

Calls:

NRC Report #: 826572
Site ID: 2007826572
Date Time Received: 2007-02-15 10:07:58
Date Time Complete: 2007-02-15 10:18:06
Call Type: INC
Responsible Company: STARSHIP DINING CRUISES
Responsible Org Type: PRIVATE ENTERPRISE
Responsible City: TAMPA
Responsible State: FL
Responsible Zip: 33602
On Behalf: Y
Source: WEB REPORT

Material Involved:

NRC Report #: 826572
Chris Code: OTD
Case Number: 000000-00-0
UN Number: Not reported
Amount of Material: 1
Unit of Measure: LITER(S)
Name of Material: OIL, FUEL: NO. 2-D
If Reached Water: YES
Amount in Water: 1
Unit of Measure Reach Water: LITER(S)

Map ID
Direction
Distance
Elevation

MAP FINDINGS

Site

Database(s)

EDR ID Number
EPA ID Number

T433
SE
1/8-1/4
0.227 mi.
1199 ft.

603 CHANNELSIDE DRIVE
TAMPA, FL

Site 13 of 30 in cluster T

ERNS 2016157685
N/A

Relative:
Lower

Incident Commons:

Actual:
4 ft.

NRC Report #:

1157685

Description of Incident:

CALLER IS REPORTING WHILE FUELING THE VESSEL, AN OVERFLOW THROUGH VENT PIPE OCCURRED. THIS RESULTED IN A DISCHARGE OF DIESEL.

Type of Incident:

VESSEL

Incident Cause:

OPERATOR ERROR

Incident Date Time:

2016-08-30 12:00:00

Incident DTG:

OCCURRED

Incident Location:

Not reported

Location Address:

603 CHANNELSIDE DRIVE

Location Street 1:

Not reported

Location Street 2:

Not reported

Location Nearest City:

TAMPA

Location State:

FL

Location County:

HILLSBOROUGH

Location Zip:

Not reported

Distance From City:

Not reported

Distance Units:

Not reported

Direction From City:

Not reported

Lat Deg:

Not reported

Lat Min:

Not reported

Lat Sec:

Not reported

Lat Quad:

Not reported

Long Deg:

Not reported

Long Min:

Not reported

Long Sec:

Not reported

Long Quad:

Not reported

Location Section:

Not reported

Location Township:

Not reported

Location range:

Not reported

Potential Range:

N

Incidents:

NRC Report #:

1157685

Aircraft Type:

Not reported

Aircraft Model:

Not reported

Aircraft ID:

Not reported

Aircraft Fuel Capacity:

Not reported

Aircraft Fuel Capacity Units:

Not reported

Aircraft Fuel on Board:

Not reported

Aircraft Fuel on Board Units:

Not reported

Aircraft Spot Number:

Not reported

Aircraft Hanger:

Not reported

Aircraft Runway Number:

Not reported

Road Mile Marker:

Not reported

Building ID:

Not reported

Type of Fixed Object:

Not reported

Power Generating Facility:

U

Generating Capacity:

Not reported

Type of Fuel:

Not reported

NPDES:

Not reported

NPDES Compliance:

U

Pipeline Type:

Not reported

DOT Regulated:

U

Map ID
Direction
Distance
Elevation

MAP FINDINGS

Site

Database(s)

EDR ID Number
EPA ID Number

(Continued)

2016157685

Pipeline Above Ground:	ABOVE
Exposed Underwater:	N
Pipeline Covered:	U
Railroad Hotline:	Not reported
Grade Crossing:	U
Location Subdivision:	Not reported
Railroad Milepost:	Not reported
Type Vehicle Involved:	Not reported
Crossing Device Type:	Not reported
Device Operational:	U
DOT Crossing Number:	Not reported
Brake Failure:	U
Description of Tank:	Not reported
Tank Above Ground:	ABOVE
Transportable Container:	U
Tank Regulated:	U
Tank Regulated By:	Not reported
Tank ID:	Not reported
Capacity of Tank:	Not reported
Capacity of Tank Units:	Not reported
Actual Amount:	Not reported
Actual Amount Units:	Not reported
Platform Rig Name:	Not reported
Platform Letter:	Not reported
Location Area ID:	Not reported
Location Block ID:	Not reported
OCSG Number:	Not reported
OCSP Number:	Not reported
State Lease Number:	Not reported
Pier Dock Number:	Not reported
Berth Slip Number:	Not reported
Continuous Release Type:	Not reported
Initial Continuous Release No:	Not reported
Continuous Release Permit:	Not reported
Allision:	U
Type of Structure:	Not reported
Structure Name:	Not reported
Structure Operational:	U
Airbag Deployed:	U
Date Tiem Normal Service:	Not reported
Service Disruption Time:	Not reported
Service Disruption Units:	Not reported
Transit Bus Flag:	Not reported
CR Begin Date:	Not reported
CR End Date:	Not reported
CR Change Date:	Not reported
FBI Contact:	Not reported
FBI Contact Date Time:	Not reported
Sub Part C Testing Req:	XXX
Conductor Testing:	Not reported
Engineer Testing:	Not reported
Trainman Testing:	Not reported
Yard Foreman Testing:	Not reported
RCL Operator Testing:	Not reported
Brakeman Testing:	Not reported
Train Dispatcher Testing:	Not reported
Signalman Testing:	Not reported

Map ID
Direction
Distance
Elevation

MAP FINDINGS

Site

Database(s)

EDR ID Number
EPA ID Number

(Continued)

2016157685

Other Employee Testing: Not reported
Unknown Testing: Not reported
Passenger Handling: Not reported
Passenger Route: XXX
Passenger Delay: XXX

Incident Details:

NRC Report #: 1157685
Fire Involved: N
Fire Extinguished: U
Any Evacuations: N
Number Evacuated: Not reported
Who Evacuated: Not reported
Radius of Evacuation: Not reported
Any Injuries: N
Number Injured: Not reported
Number Hospitalized: Not reported
Any Fatalities: N
Number Fatalities: Not reported
Any Damages: N
Damage Amount: Not reported
Air Corridor Closed: N
Air Corridor Desc: Not reported
Air Closure Time: Not reported
Waterway Closed: N
Waterway Desc: Not reported
Waterway Closure Time: Not reported
Road Closed: N
Road Desc: Not reported
Road Closure Time: Not reported
Closure Direction: Not reported
Major Artery: N
Track Closed: N
Track Desc: Not reported
Track Closure Time: Not reported
Media Interest: UNKNOWN
Medium Desc: WATER
Additional Medium Info: CHANNEL
Body of Water: SPARKMAN CHANNEL
Tributary of: HILLSBOROUGH BAY
Release Secured: Y
Estimated Duration of Release: Not reported
Release rate: Not reported
Desc Remedial Action: BOOMS APPLIED, ABSORBENTS APPLIED
State Agency on Scene: Not reported
State Agency Report Number: Not reported
Other Agency Notified: Not reported
Weather Conditions: UNKNOWN
Air Temperature: Not reported
Wind Speed: Not reported
Wind Direction: Not reported
Water Supply Contaminated: U
Sheen Size: Not reported
Sheen Color: Not reported
Direction of Sheen Travel: Not reported
Sheen Odor Description: Not reported
Wave Condition: Not reported

Map ID
Direction
Distance
Elevation

MAP FINDINGS

Site

Database(s)

EDR ID Number
EPA ID Number

(Continued)

2016157685

Current Speed: Not reported
Current Direction: Not reported
Water Temperature: Not reported
Track Close Dir: Not reported
Empl Fatality: Not reported
Pass Fatality: Not reported
Community Impact: Not reported
Wind Speed Unit: Not reported
Employee Injuries: Not reported
Passenger Injuries: Not reported
Occupant Fatality: Not reported
Current Speed Unit: Not reported
Road Closure Units: Not reported
Track Closure Units: Not reported
Sheen Size Units: Not reported
Additional Info: Not reported
State Agency Notified: Not reported
Federal Agency Notified: Not reported
nearest River Mile Marker: Not reported
Sheen Size Length: Not reported
Sheen Size Length Units: Not reported
Sheen Size Width: Not reported
Sheen Size Width Units: Not reported
Offshore: N
Duration Unit: Not reported
Release Rate Unit: Not reported
Release Rate Rate: Not reported
Passengers Transferred: NO

Calls:

NRC Report #: 1157685
Site ID: 20161157685
Date Time Received: 2016-08-30 12:35:51
Date Time Complete: 2016-08-30 12:40:04
Call Type: INC
Responsible Company: YACHT STARSHIP DINING CRUISES
Responsible Org Type: PRIVATE ENTERPRISE
Responsible City: TAMPA
Responsible State: FL
Responsible Zip: Not reported
On Behalf: Not reported
Source: TELEPHONE

Vessels Detail:

Site ID: 20161157685
Vessel Name: STARSHIP
Vessel Type: CRUISE
Vessel Number: Not reported
Vessel Length: Not reported
Hull Construction: Not reported
Fuel Capacity: Not reported
Fuel on Board: Not reported
Cargo Capacity: Not reported
Cargo on Board: Not reported
Is Vessel Aground: N
Flag: Not reported

Map ID
Direction
Distance
Elevation

MAP FINDINGS

Site

Database(s)

EDR ID Number
EPA ID Number

(Continued)

2016157685

Breadth: Not reported
Draught: Not reported
Fuel Capacity Units: Not reported
Fuel on Board Units: Not reported
Cargo Capacity Units: Not reported
Cargo on Board Units: Not reported

Material Involved:
NRC Report #: 1157685
Chris Code: ODS
Case Number: 000000-00-0
UN Number: Not reported
Amount of Material: 100
Unit of Measure: GALLON(S)
Name of Material: OIL: DIESEL
If Reached Water: YES
Amount in Water: 100
Unit of Measure Reach Water: GALLON(S)

V434
NW
1/8-1/4
0.227 mi.
1199 ft.

TAMPA CITY-DPW FLEET MAINT-DIV #7
310 N MARION ST
TAMPA, FL

FL RGA LUST S115201105
N/A

Site 7 of 38 in cluster V

Relative:
Lower
Actual:
7 ft.

RGA LUST:

2012	TAMPA CITY-DPW FLEET MAINT-DIV #7	310 N MARION ST
2011	TAMPA CITY-DPW FLEET MAINT-DIV #7	310 N MARION ST
2010	TAMPA CITY-DPW FLEET MAINT-DIV #7	310 N MARION ST
2009	TAMPA CITY-DPW FLEET MAINT-DIV #7	310 N MARION ST
2008	TAMPA CITY-DPW FLEET MAINT-DIV #7	310 N MARION ST
2007	TAMPA CITY-DPW FLEET MAINT-DIV #7	310 N MARION ST
2006	TAMPA CITY-DPW FLEET MAINT-DIV #7	310 N MARION ST
2005	TAMPA CITY-DPW FLEET MAINT-DIV #7	310 N MARION ST
2004	TAMPA CITY-DPW FLEET MAINT-DIV #7	310 N MARION ST
2003	TAMPA CITY-DPW FLEET MAINT-DIV #7	310 N MARION ST
2002	TAMPA CITY-DPW FLEET MAINT-DIV #7	310 N MARION ST
2001	TAMPA CITY-DPW FLEET MAINT-DIV #7	310 N MARION ST
2000	TAMPA CITY-DPW FLEET MAINT-DIV #7	310 N MARION ST
1999	TAMPA CITY-DPW FLEET MAINT-DIV #7	310 N MARION ST
1998	TAMPA CITY-DPW FLEET MAINT-DIV #7	310 N MARION ST

V435
NW
1/8-1/4
0.230 mi.
1217 ft.

COURT FACILITIES EXPANSION-PARKING LOT
1012 E MADISON AVE
TAMPA, FL 33602

FINDS 1024602347
ECHO N/A

Site 8 of 38 in cluster V

Relative:
Higher
Actual:
15 ft.

FINDS:
Registry ID: 110070389749

Click Here:

Environmental Interest/Information System:
US National Pollutant Discharge Elimination System (NPDES) module of

Map ID
Direction
Distance
Elevation

MAP FINDINGS

Site

Database(s)

EDR ID Number
EPA ID Number

COURT FACILITIES EXPANSION-PARKING LOT (Continued)

1024602347

the Compliance Information System (ICIS) tracks surface water permits issued under the Clean Water Act. Under NPDES, all facilities that discharge pollutants from any point source into waters of the United States are required to obtain a permit. The permit will likely contain limits on what can be discharged, impose monitoring and reporting requirements, and include other provisions to ensure that the discharge does not adversely affect water quality.

[Click this hyperlink](#) while viewing on your computer to access additional FINDS: detail in the EDR Site Report.

ECHO:

Envid: 1024602347
Registry ID: 110070389749
DFR URL: <http://echo.epa.gov/detailed-facility-report?fid=110070389749>
Name: COURT FACILITIES EXPANSION-PARKING LOT
Address: 1012 E MADISON AVE
City,State,Zip: TAMPA, FL 33602

**V436
NW
1/8-1/4
0.230 mi.
1217 ft.**

**COURT FACILITIES EXPANSION-PARKING LOT
1012 E MADISON AVE
TAMPA, FL**

**FL NPDES S123107624
N/A**

Site 9 of 38 in cluster V

**Relative:
Higher
Actual:
15 ft.**

WASTEWATER:

Name: COURT FACILITIES EXPANSION-PARKING LOT
Address: 1012 E MADISON AVE
City,State,Zip: TAMPA, FL
Facility ID: FLR10SE11
Facility Type: Construction Stormwater GP
Status: Active - Existing, permitted facility/site for which effluent, reclaimed water or wastewater residual discharge into the environment and/or monitoring is taking place.

District Office: TLST
NPDES Permitted Site: Not reported
Environmental Interest: Not reported
Owner Type: Private
Permit Capacity: Not reported
Party Name: Bartholomew Nwagbuo, President
Company Name: Bun Construction Company, Inc
RP Address: 4135 E Hillsborough Ave
RP Address 2: Not reported
RP City,Stat,Zip: Tampa FL 33610
Telephone: 8139174773
Email: bunconstruction@tampabay.rr.com
Issue Date: 09/21/2018
Effective Date: 09/21/2018
Expiration Date: 09/20/2023
DOC Description: Generic Permit
Latitude Degrees: 27
Latitude Minutes: 57
Latitude Seconds: 0.792
Longitude Degrees: 82
Longitude Minutes: 27
Longitude Seconds: 7.776
Treatment: Not reported
Decode For Fstatus: Active

Map ID
Direction
Distance
Elevation

MAP FINDINGS

Site

Database(s)

EDR ID Number
EPA ID Number

X437
North
1/8-1/4
0.231 mi.
1220 ft.

DAVIS A E
942 TWIGGS
TAMPA, FL

Site 4 of 15 in cluster X

Relative:
Higher

EDR Hist Cleaner

Actual:
18 ft.

Year: Name:
1925 DAVIS A E

Type:
CLOTHES CLEANERS AND PRESSERS

EDR Hist Cleaner 1009212118
N/A

Y438
SSW
1/8-1/4
0.232 mi.
1224 ft.

700 SOUTH HARBOR ISLAND BLVD
TAMPA, FL

Site 2 of 6 in cluster Y

Relative:
Lower

Incident Commons:

Actual:
0 ft.

NRC Report #:
Description of Incident:

1184959
CALLER STATED THEY OBSERVED AN UNKNOWN GRAYISH SHEEN (APPROXIMATELY 40 YARDS BY 40 YARDS) COMING FROM A FERRY VESSEL, DUE TO AN UNKNOWN CAUSE, IN THE GARRISON CHANNEL.

Type of Incident: VESSEL
Incident Cause: UNKNOWN
Incident Date Time: 2017-07-23 12:30:00
Incident DTG: DISCOVERED
Incident Location: GARRISON CHANNEL
Location Address: 700 SOUTH HARBOR ISLAND BLVD
Location Street 1: Not reported
Location Street 2: Not reported
Location Nearest City: TAMPA
Location State: FL
Location County: HILLSBOROUGH
Location Zip: Not reported
Distance From City: Not reported
Distance Units: Not reported
Direction From City: Not reported
Lat Deg: Not reported
Lat Min: Not reported
Lat Sec: Not reported
Lat Quad: Not reported
Long Deg: Not reported
Long Min: Not reported
Long Sec: Not reported
Long Quad: Not reported
Location Section: Not reported
Location Township: Not reported
Location range: Not reported
Potential Range: N

Incidents:

NRC Report #: 1184959
Aircraft Type: Not reported
Aircraft Model: Not reported
Aircraft ID: Not reported
Aircraft Fuel Capacity: Not reported
Aircraft Fuel Capacity Units: Not reported
Aircraft Fuel on Board: Not reported
Aircraft Fuel on Board Units: Not reported
Aircraft Spot Number: Not reported

ERNS 2017184959
N/A

Map ID
Direction
Distance
Elevation

MAP FINDINGS

Site

Database(s)

EDR ID Number
EPA ID Number

(Continued)

2017184959

Aircraft Hanger:	Not reported
Aircraft Runway Number:	Not reported
Road Mile Marker:	Not reported
Building ID:	Not reported
Type of Fixed Object:	Not reported
Power Generating Facility:	U
Generating Capacity:	Not reported
Type of Fuel:	Not reported
NPDES:	Not reported
NPDES Compliance:	U
Pipeline Type:	Not reported
DOT Regulated:	U
Pipeline Above Ground:	ABOVE
Exposed Underwater:	N
Pipeline Covered:	U
Railroad Hotline:	Not reported
Grade Crossing:	U
Location Subdivision:	Not reported
Railroad Milepost:	Not reported
Type Vehicle Involved:	Not reported
Crossing Device Type:	Not reported
Device Operational:	U
DOT Crossing Number:	Not reported
Brake Failure:	U
Description of Tank:	Not reported
Tank Above Ground:	ABOVE
Transportable Container:	U
Tank Regulated:	U
Tank Regulated By:	Not reported
Tank ID:	Not reported
Capacity of Tank:	Not reported
Capacity of Tank Units:	Not reported
Actual Amount:	Not reported
Actual Amount Units:	Not reported
Platform Rig Name:	Not reported
Platform Letter:	Not reported
Location Area ID:	Not reported
Location Block ID:	Not reported
OCSG Number:	Not reported
OCSP Number:	Not reported
State Lease Number:	Not reported
Pier Dock Number:	Not reported
Berth Slip Number:	Not reported
Continuous Release Type:	Not reported
Initial Continuous Release No:	Not reported
Continuous Release Permit:	Not reported
Allision:	U
Type of Structure:	Not reported
Structure Name:	Not reported
Structure Operational:	U
Airbag Deployed:	U
Date Tiern Normal Service:	Not reported
Service Disruption Time:	Not reported
Service Disruption Units:	Not reported
Transit Bus Flag:	Not reported
CR Begin Date:	Not reported
CR End Date:	Not reported

Map ID
Direction
Distance
Elevation

MAP FINDINGS

Site

Database(s)

EDR ID Number
EPA ID Number

(Continued)

2017184959

CR Change Date:	Not reported
FBI Contact:	Not reported
FBI Contact Date Time:	Not reported
Sub Part C Testing Req:	XXX
Conductor Testing:	Not reported
Engineer Testing:	Not reported
Trainman Testing:	Not reported
Yard Foreman Testing:	Not reported
RCL Operator Testing:	Not reported
Brakeman Testing:	Not reported
Train Dispatcher Testing:	Not reported
Signalman Testing:	Not reported
Other Employee Testing:	Not reported
Unknown Testing:	Not reported
Passenger Handling:	Not reported
Passenger Route:	XXX
Passenger Delay:	XXX

Incident Details:

NRC Report #:	1184959
Fire Involved:	N
Fire Extinguished:	U
Any Evacuations:	N
Number Evacuated:	Not reported
Who Evacuated:	Not reported
Radius of Evacuation:	Not reported
Any Injuries:	N
Number Injured:	Not reported
Number Hospitalized:	Not reported
Any Fatalities:	N
Number Fatalities:	Not reported
Any Damages:	N
Damage Amount:	Not reported
Air Corridor Closed:	N
Air Corridor Desc:	Not reported
Air Closure Time:	Not reported
Waterway Closed:	N
Waterway Desc:	Not reported
Waterway Closure Time:	Not reported
Road Closed:	N
Road Desc:	Not reported
Road Closure Time:	Not reported
Closure Direction:	Not reported
Major Artery:	N
Track Closed:	N
Track Desc:	Not reported
Track Closure Time:	Not reported
Media Interest:	UNKNOWN
Medium Desc:	WATER
Additional Medium Info:	GARRISION CHANNEL
Body of Water:	GARRISION CHANNEL
Tributary of:	TAMPA BAY
Release Secured:	U
Estimated Duration of Release:	Not reported
Release rate:	Not reported
Desc Remedial Action:	MADE NOTIFICATIONS.
State Agency on Scene:	Not reported

Map ID
Direction
Distance
Elevation

MAP FINDINGS

Site

Database(s)

EDR ID Number
EPA ID Number

(Continued)

2017184959

State Agency Report Number: Not reported
Other Agency Notified: Not reported
Weather Conditions: OVERCAST
Air Temperature: 85
Wind Speed: Not reported
Wind Direction: Not reported
Water Supply Contaminated: U
Sheen Size: Not reported
Sheen Color: GRAYISH
Direction of Sheen Travel: Not reported
Sheen Odor Description: Not reported
Wave Condition: Not reported
Current Speed: Not reported
Current Direction: Not reported
Water Temperature: Not reported
Track Close Dir: Not reported
Empl Fatality: Not reported
Pass Fatality: Not reported
Community Impact: Not reported
Wind Speed Unit: Not reported
Employee Injuries: Not reported
Passenger Injuries: Not reported
Occupant Fatality: Not reported
Current Speed Unit: Not reported
Road Closure Units: Not reported
Track Closure Units: Not reported
Sheen Size Units: Not reported
Additional Info: Not reported
State Agency Notified: Not reported
Federal Agency Notified: Not reported
nearest River Mile Marker: Not reported
Sheen Size Length: 40
Sheen Size Length Units: YARDS
Sheen Size Width: 40
Sheen Size Width Units: YARDS
Offshore: N
Duration Unit: Not reported
Release Rate Unit: Not reported
Release Rate Rate: Not reported
Passengers Transferred: NO

Calls:

NRC Report #: 1184959
Site ID: 20171184959
Date Time Received: 2017-07-23 12:34:40
Date Time Complete: 2017-07-23 12:42:03
Call Type: INC
Responsible Company: Not reported
Responsible Org Type: UNKNOWN
Responsible City: Not reported
Responsible State: XX
Responsible Zip: Not reported
On Behalf: Not reported
Source: TELEPHONE

Vessels Detail:

Map ID
Direction
Distance
Elevation

MAP FINDINGS

Site

Database(s)

EDR ID Number
EPA ID Number

(Continued)

2017184959

Site ID: 20171184959
Vessel Name: UNKNOWN
Vessel Type: FERRY
Vessel Number: Not reported
Vessel Length: Not reported
Hull Construction: Not reported
Fuel Capacity: Not reported
Fuel on Board: Not reported
Cargo Capacity: Not reported
Cargo on Board: Not reported
Is Vessel Aground: N
Flag: Not reported
Breadth: Not reported
Draught: Not reported
Fuel Capacity Units: Not reported
Fuel on Board Units: Not reported
Cargo Capacity Units: Not reported
Cargo on Board Units: Not reported

Material Involved:
NRC Report #: 1184959
Chris Code: OUN
Case Number: 000000-00-0
UN Number: Not reported
Amount of Material: 0
Unit of Measure: UNKNOWN AMOUNT
Name of Material: UNKNOWN OIL
If Reached Water: YES
Amount in Water: 0
Unit of Measure Reach Water: UNKNOWN AMOUNT

O439 TAMPA HILLSBOROUGH CNTY EXP AUTH
NNE 613 N MERIDIAN ST
1/8-1/4 TAMPA, FL 33602
0.232 mi.
1224 ft. Site 25 of 25 in cluster O

FL LUST U004145865
FL TANKS N/A

Relative: LUST:
Higher
Actual: Name: TAMPA HILLSBOROUGH CNTY EXP AUTH
16 ft. Address: 613 N MERIDIAN ST
City,State,Zip: TAMPA, FL 33602
Region: STATE
Facility Id: 9806435
Facility Status: CLOSED
Facility Type: X - Contamination Site
Facility Phone: (813)272-6740
Facility Cleanup Rank: Not reported
District: Southwest District
Lat/Long (dms): 27 57 8.8159 / 82 26 55.3925
Section: 18
Township: 29
Range: 19
Feature: Not reported
Method: Not reported
Datum: Not reported
Score: Not reported

Map ID
Direction
Distance
Elevation

MAP FINDINGS

Site

Database(s)

EDR ID Number
EPA ID Number

TAMPA HILLSBOROUGH CNTY EXP AUTH (Continued)

U004145865

Score Effective Date: Not reported
Score When Ranked: Not reported
Operator: BENNETT L MUNS PE CHIEF ENGIN
Name Update: 2004-03-04 00:00:00
Address Update: Not reported

Discharge Cleanup Summary:

Discharge Date: 6/6/2003
PCT Discharge Combined: Not reported
Cleanup Required: N - NO CLEANUP REQUIRED
Discharge Cleanup Status: NREQ - CLEANUP NOT REQUIRED
Disch Cleanup Status Date: 8/16/2004
Cleanup Work Status: COMPLETED
Information Source: D - DISCHARGE NOTIFICATION
Other Source Description: Not reported
Eligibility Indicator: I - INELIGIBLE
Site Manager: HEINTZ_C
Site Mgr End Date: 8/19/2004
Tank Office: PCLP29 - HILLSBOROUGH ENVIRONMENTAL PROTECTION COMMISSION

Contaminated Media:

Discharge Date: 6/6/2003
Pct Discharge Combined With: Not reported
Cleanup Required: N - NO CLEANUP REQUIRED
Discharge Cleanup Status: NREQ - CLEANUP NOT REQUIRED
Disch Cleanup Status Date: 8/16/2004
Cleanup Work Status: COMPLETED
Information Source: D - DISCHARGE NOTIFICATION
Other Source Description: ABANDONED UST HIT
Elig Indicator: I - INELIGIBLE
Site Manager: HEINTZ_C
Site Mgr End Date: 8/19/2004
Tank Office: PCLP29 - HILLSBOROUGH ENVIRONM
Contaminated Drinking Wells: Not reported
Contaminated Monitoring Well: Yes
Contaminated Soil: Yes
Contaminated Surface Water: No
Contaminated Ground Water: Yes
Pollutant: D - Vehicular Diesel
Pollutant Other Description: FREE PRODUCT & SOURCE REMOVAL PERFORMED IMMEDIATEL
Gallons Discharged: 200

Task Information:

District: SWD
Facility ID: 9806435
Facility Status: CLOSED
Facility Type: X - Contamination Site -
County: HILLSBOROUGH
County ID: 29
Cleanup Eligibility Status: I
Source Effective Date: Not reported
Discharge Date: 06-06-2003
Cleanup Required: N - NO CLEANUP REQUIRED
Discharge Cleanup Status: NREQ - CLEANUP NOT REQUIRED
Disch Cleanup Status Date: 08-16-2004
SRC Action Type: -
SRC Submit Date: Not reported
SRC Review Date: Not reported
SRC Completion Status: -

Map ID
Direction
Distance
Elevation

MAP FINDINGS

Site

Database(s)

EDR ID Number
EPA ID Number

TAMPA HILLSBOROUGH CNTY EXP AUTH (Continued)

U004145865

SRC Issue Date: Not reported
SRC Comment: Not reported
Cleanup Work Status: COMPLETED
Site Mgr: HEINTZ_C
Site Mgr End Date: 08-19-2004
Tank Office: PCLP29 - Hillsborough County
SR Task ID: 73415
SR Cleanup Responsible: RP - RESPONSIBLE PARTY
SR Funding Eligibility Type: -
SR Actual Cost: Not reported
SR Completion Date: Not reported
SR Payment Date: Not reported
SR Oral Date: Not reported
SR Written Date: 02-18-2004
SR Soil Removal: Y
SR Free Product Removal: N
SR Soil Tonnage Removed: 212
SR Soil Treatment: N
SR Other Treatment: 7650 GALS. PCW
SR Alternate Proc Received Date: Not reported
SR Alternate Procedure Status: Not reported
SR Alternate Procedure Status Date: Not reported
SR Alternate Procedure Comments: Not reported
SA Task ID: 73416
SA Cleanup Responsible: RP - RESPONSIBLE PARTY
SA Funding Eligibility Type: -
SA Actual Cost: Not reported
SA Completion Date: Not reported
SA Payment Date: Not reported
RAP Task ID: Not reported
RAP Cleanup Responsible ID: -
RAP Funding Eligibility Type: -
RAP Actual Cost: Not reported
RAP Completion Date: Not reported
RAP Payment Date: Not reported
RAP Last Order Approved: Not reported
RA Task ID: Not reported
RA Cleanup Responsible: -
RA Funding Eligibility Type: -
RA Years to Complete: Not reported
RA Actual Cost: Not reported

[Click here for Florida Oculus:](#)

TANKS:

Name: TAMPA HILLSBOROUGH CNTY EXP AUTH
Address: 613 N MERIDIAN ST
City,State,Zip: TAMPA, FL 33602
Facility ID: 9806435
Facility Phone: 8132726740
Facility Status: CLOSED
Facility Type: X
Type Description: Contamination Site
Dep Co: P
Lat/Lon Deg Min Sec: Not reported

Map ID
Direction
Distance
Elevation

MAP FINDINGS

EDR ID Number
EPA ID Number

	Site	Database(s)	EDR ID Number EPA ID Number
V440 NW 1/8-1/4 0.235 mi. 1239 ft. Relative: Higher Actual: 15 ft.	BROADDUS AUTO BODY & PAINT SHOP 708 MADISON TAMPA, FL Site 10 of 38 in cluster V EDR Hist Auto Year: Name: Type: 1930 BROADDUS AUTO BODY & PAINT SHOP AUTOMOBILE REPAIRING	EDR Hist Auto	1009107312 N/A

V441 NW 1/8-1/4 0.235 mi. 1239 ft. Relative: Higher Actual: 14 ft.	KOFORD ASSOCIATION, INC. 523 E. MADISON TAMPA,, FL 33602 Site 11 of 38 in cluster V PRP: Name: KOFORD ASSOCIATION, INC. Address: 523 E. MADISON City,State,Zip: TAMPA,, FL 33602 Superfund EPAID: KYD980729107 Superfund Name: MAXEY FLATS NUCLEAR DISPOSAL Superfund Address: MAXEY FLATS RD Superfund City,State,Zip: HILLSBORO, KY 41049 NPL Status: Currently on the Final NPL NPL Status Short Name: Not reported Data Type: GENERAL NOTICE Action Date: 2/20/1987 Settlement Code: NJ-3 Settlement: Not Ltrs	PRP	1026610601 N/A
---	---	------------	---------------------------------

V442 NW 1/8-1/4 0.235 mi. 1242 ft. Relative: Higher Actual: 14 ft.	MOTOR SERVICE CO 511 MADISON TAMPA, FL Site 12 of 38 in cluster V EDR Hist Auto Year: Name: Type: 1925 MOTOR SERVICE CO AUTOMOBILE REPAIRERS	EDR Hist Auto	1009106795 N/A
---	--	----------------------	---------------------------------

V443 NW 1/8-1/4 0.236 mi. 1244 ft. Relative: Higher Actual: 14 ft.	AUTO TIRE & STORAGE CO 503 MADISON TAMPA, FL Site 13 of 38 in cluster V EDR Hist Auto Year: Name: Type: 1939 AUTO TIRE & STORAGE CO AUTOMOBILE GARAGES 1944 JUNGMEYER WALTER C AUTOMOBILE REPAIRING 1949 JUNGMEYER WALTER INC. AUTOMOBILE REPAIRING	EDR Hist Auto	1009106678 N/A
---	---	----------------------	---------------------------------

Map ID
Direction
Distance
Elevation

MAP FINDINGS

EDR ID Number
EPA ID Number

	Site	Database(s)	
AC444 NE 1/8-1/4 0.236 mi. 1248 ft.	TAMPA CHANNELSIDE TOWER 601 N 12TH STREET TAMPA, FL Site 1 of 24 in cluster AC	FL NPDES	S127001218 N/A

Relative: Higher	WASTEWATER:	
Actual: 9 ft.	Name:	TAMPA CHANNELSIDE TOWER
	Address:	601 N 12TH STREET
	City,State,Zip:	TAMPA, FL
	Facility ID:	FLG072775
	Facility Type:	Dewatering GP
	Status:	Active - Existing, permitted facility/site for which effluent, reclaimed water or wastewater residual discharge into the environment and/or monitoring is taking place.
	District Office:	SWD
	NPDES Permitted Site:	Yes
	Environmental Interest:	Industrial Wastewater Program
	Owner Type:	Private
	Permit Capacity:	Not reported
	Party Name:	Scott Wearren, Vice President Development Construction
	Company Name:	Daniel Realty Company, LLC
	RP Address:	505 20th Street N
	RP Address 2:	Suite 1000
	RP City,Stat,Zip:	Birmingham AL 35203
	Telephone:	Not reported
	Email:	swearren@danielcorp.com
	Issue Date:	08/21/2020
	Effective Date:	08/21/2020
	Expiration Date:	08/20/2025
	DOC Description:	Generic Permit
	Latitude Degrees:	Not reported
	Latitude Minutes:	Not reported
	Latitude Seconds:	Not reported
	Longitude Degrees:	Not reported
	Longitude Minutes:	Not reported
	Longitude Seconds:	Not reported
	Treatment:	Not reported
	Decode For Fstatus:	Active

AC445 NE 1/8-1/4 0.236 mi. 1248 ft.	TAMPA CHANNELSIDE TOWER 601 N 12TH STREET TAMPA, FL 33602 Site 2 of 24 in cluster AC	ECHO	1026505060 N/A
--	---	-------------	---------------------------------

Relative: Higher	ECHO:	
Actual: 9 ft.	Envid:	1026505060
	Registry ID:	110070829874
	DFR URL:	http://echo.epa.gov/detailed-facility-report?fid=110070829874
	Name:	TAMPA CHANNELSIDE TOWER
	Address:	601 N 12TH STREET
	City,State,Zip:	TAMPA, FL 33602

Map ID
Direction
Distance
Elevation

MAP FINDINGS

Site

Database(s)

EDR ID Number
EPA ID Number

AC446
NE
1/8-1/4
0.236 mi.
1248 ft.
TAMPA CHANNELSIDE
601 N 12TH STREET
TAMPA, FL
Site 3 of 24 in cluster AC

FL NPDES
S127002258
N/A

Relative:
Higher
Actual:
9 ft.

WASTEWATER:
Name: TAMPA CHANNELSIDE
Address: 601 N 12TH STREET
City,State,Zip: TAMPA, FL
Facility ID: FLR20DY45
Facility Type: Construction Generic Dewatering
Status: Active - Existing, permitted facility/site for which effluent, reclaimed water or wastewater residual discharge into the environment and/or monitoring is taking place.

District Office: TLST
NPDES Permitted Site: Not reported
Environmental Interest: Not reported
Owner Type: Private
Permit Capacity: Not reported
Party Name: Andrew Dwyer, Project Manager
Company Name: Brasfield & Gorrie LLC
RP Address: 941 W Morse Blvd, Ste 200
RP Address 2: Not reported
RP City,Stat,Zip: Winter Park FL 32789-3733
Telephone: 4075624604
Email: adwyer@brasfieldgorrie.com
Issue Date: 10/19/2020
Effective Date: 10/19/2020
Expiration Date: 10/18/2025
DOC Description: Generic Permit
Latitude Degrees: 27
Latitude Minutes: 57
Latitude Seconds: 8.6
Longitude Degrees: 82
Longitude Minutes: 26
Longitude Seconds: 46.7
Treatment: Not reported
Decode For Fstatus: Active

AC447
NE
1/8-1/4
0.236 mi.
1248 ft.
TAMPA CHANNELSIDE TOWER
601 N 12TH STREET
TAMPA, FL 33602
Site 4 of 24 in cluster AC

FINDS
1026537200
N/A

Relative:
Higher
Actual:
9 ft.

FINDS:
Registry ID: 110070829874

Click Here:

Environmental Interest/Information System:

US National Pollutant Discharge Elimination System (NPDES) module of the Compliance Information System (ICIS) tracks surface water permits issued under the Clean Water Act. Under NPDES, all facilities that discharge pollutants from any point source into waters of the United States are required to obtain a permit. The permit will likely contain limits on what can be discharged, impose monitoring and reporting requirements, and include other provisions to ensure that the discharge does not adversely affect water quality.

Map ID
Direction
Distance
Elevation

MAP FINDINGS

Site

Database(s)

EDR ID Number
EPA ID Number

TAMPA CHANNELSIDE TOWER (Continued)

1026537200

[Click this hyperlink](#) while viewing on your computer to access additional FINDS: detail in the EDR Site Report.

AA448
NNW
1/8-1/4
0.237 mi.
1252 ft.

HILLSBOROUGH CNTY MIS FACILITY
505 EAST ST
TAMPA, FL 33602

FL UST
FL AST
FL Financial Assurance

U003335586
N/A

Site 2 of 10 in cluster AA

Relative:
Higher

UST:

Actual:
17 ft.

Facility Id: 9602205
Facility Status: OPEN
Type Description: County Government
Facility Phone: 8132767450
Region: STATE
Positioning Method: AGPS
Lat/Long (dms): 27 56 52 / 82 27 27

Owner:

Owner Id: 10074
Owner Name: HILLSBOROUGH CNTY BOCC
Owner Address: PO BOX 1110
Owner Address 2: ATTN: FACILITIES MGMT
Owner City,St,Zip: TAMPA, FL 33601
Owner Contact: LAURA SINGER
Owner Phone: 8133071017

Tank Info:

Name: HILLSBOROUGH CNTY MIS FACILITY
Address: 505 EAST ST
City: TAMPA
Zip: 33602
Tank Id: 1
Status: Removed
Status Date: 06/01/1999
Install Date: 6/1/1970
Substance: Diesel-emergen generator
Content Description: Emerg Generator Diesel
Gallons: 500
Vessel Indicator: TANK
Tank Location: UNDERGROUND
DEP Contractor: C

[Click here for Florida Oculus:](#)

AST:

Name: HILLSBOROUGH CNTY MIS FACILITY
Address: 505 EAST ST
Facility ID: 9602205
Facility Status: OPEN
Type Description: County Government
Facility Phone: 8132767450
DEP Contractor Own: C
Region: STATE
Positioning Method: AGPS
Lat/Long (dms): 27 56 52 / 82 27 27

Map ID
Direction
Distance
Elevation

MAP FINDINGS

Site

Database(s)

EDR ID Number
EPA ID Number

HILLSBOROUGH CNTY MIS FACILITY (Continued)

U003335586

Owner:

Owner Id: 10074
Owner Name: HILLSBOROUGH CNTY BOCC
Owner Address: PO BOX 1110
Owner Address 2: ATTN: FACILITIES MGMT
Owner City,St,Zip: TAMPA, FL 33601
Owner Contact: LAURA SINGER
Owner Phone: 8133071017

Tank Id: 2
Status: In service
Status Date: 03/01/1999
Install Date: 3/1/1999
Substance: Diesel-emergen generator
Content Description: Emerg Generator Diesel
Gallons: 2000
Tank Location: ABOVEGROUND

Construction:

Tank Id: 2
Construction Category: Overfill/Spill
Construction Description: Spill containment bucket

Tank Id: 2
Construction Category: Overfill/Spill
Construction Description: Level gauges/alarms

Tank Id: 2
Construction Category: Secondary Containment
Construction Description: Double wall - tank jacket

Tank Id: 2
Construction Category: Overfill/Spill
Construction Description: Ball check valve

Tank Id: 2
Construction Category: Overfill/Spill
Construction Description: Tight fill

Tank Id: 2
Construction Category: Primary Construction
Construction Description: Steel

Monitoring:

Tank ID: 2
Monitoring Description: Monitor dbl wall tank space

Tank ID: 2
Monitoring Description: Visual inspection of ASTs

Piping:

Tank ID: 2
Piping Category: Primary Construction
Piping Description: Steel/galvanized metal

Map ID
Direction
Distance
Elevation

MAP FINDINGS

Site

Database(s)

EDR ID Number
EPA ID Number

HILLSBOROUGH CNTY MIS FACILITY (Continued)

U003335586

Tank ID: 2
Piping Category: Miscellaneous Attributes
Piping Description: Abv, no soil contact

Tank ID: 2
Piping Category: Miscellaneous Attributes
Piping Description: Suction piping system

[Click here for Florida Oculus:](#)

FL Financial Assurance 3:

Name: HILLSBOROUGH CNTY MIS FACILITY
Address: 505 EAST ST
City,State,Zip: TAMPA, FL 33602
Region: 3
Facility ID: 9602205
Facility Phone: 8132767450
Facility Status: OPEN
Facility Type: I
Type Description: County Government
DEP CO: C
Financial Responsibility: INSURANCE
Insurance Company: ILLINOIS UNION
Effective Date: 10/01/2008
Expire Date: 10/01/2011
Owner ID: 10074
Owner Name: HILLSBOROUGH CNTY BOCC
Owner Address: PO BOX 1110
Owner Address2: ATTN: FACILITIES MGMT
Owner City,St,Zip: TAMPA, FL 33601
Contact: LAURA SINGER
Resp Party Phone: 8133071017

Name: HILLSBOROUGH CNTY MIS FACILITY
Address: 505 EAST ST
City,State,Zip: TAMPA, FL 33602
Region: 3
Facility ID: 9602205
Facility Phone: 8132767450
Facility Status: OPEN
Facility Type: I
Type Description: County Government
DEP CO: C
Financial Responsibility: INSURANCE
Insurance Company: ILLINOIS UNION
Effective Date: 10/01/2011
Expire Date: 10/01/2014
Owner ID: 10074
Owner Name: HILLSBOROUGH CNTY BOCC
Owner Address: PO BOX 1110
Owner Address2: ATTN: FACILITIES MGMT
Owner City,St,Zip: TAMPA, FL 33601
Contact: LAURA SINGER
Resp Party Phone: 8133071017

Name: HILLSBOROUGH CNTY MIS FACILITY

Map ID
Direction
Distance
Elevation

MAP FINDINGS

Site

Database(s)

EDR ID Number
EPA ID Number

HILLSBOROUGH CNTY MIS FACILITY (Continued)

U003335586

Address: 505 EAST ST
City,State,Zip: TAMPA, FL 33602
Region: 3
Facility ID: 9602205
Facility Phone: 8132767450
Facility Status: OPEN
Facility Type: I
Type Description: County Government
DEP CO: C
Financial Responsibility: INSURANCE
Insurance Company: ILLINOIS UNION
Effective Date: 10/01/2014
Expire Date: 10/01/2017
Owner ID: 10074
Owner Name: HILLSBOROUGH CNTY BOCC
Owner Address: PO BOX 1110
Owner Address2: ATTN: FACILITIES MGMT
Owner City,St,Zip: TAMPA, FL 33601
Contact: LAURA SINGER
Resp Party Phone: 8133071017

Name: HILLSBOROUGH CNTY MIS FACILITY
Address: 505 EAST ST
City,State,Zip: TAMPA, FL 33602
Region: 3
Facility ID: 9602205
Facility Phone: 8132767450
Facility Status: OPEN
Facility Type: I
Type Description: County Government
DEP CO: C
Financial Responsibility: INSURANCE
Insurance Company: ILLINOIS UNION
Effective Date: 10/01/2014
Expire Date: 10/01/2018
Owner ID: 10074
Owner Name: HILLSBOROUGH CNTY BOCC
Owner Address: PO BOX 1110
Owner Address2: ATTN: FACILITIES MGMT
Owner City,St,Zip: TAMPA, FL 33601
Contact: LAURA SINGER
Resp Party Phone: 8133071017

Name: HILLSBOROUGH CNTY MIS FACILITY
Address: 505 EAST ST
City,State,Zip: TAMPA, FL 33602
Region: 3
Facility ID: 9602205
Facility Phone: 8132767450
Facility Status: OPEN
Facility Type: I
Type Description: County Government
DEP CO: C
Financial Responsibility: SELF-INSURANCE - LETTER FROM CHIEF FINANCIAL OFFIC
Insurance Company: Not reported
Effective Date: 10/01/2008
Expire Date: 09/30/2009

Map ID
Direction
Distance
Elevation

MAP FINDINGS

Site

Database(s)

EDR ID Number
EPA ID Number

HILLSBOROUGH CNTY MIS FACILITY (Continued)

U003335586

Owner ID: 10074
Owner Name: HILLSBOROUGH CNTY BOCC
Owner Address: PO BOX 1110
Owner Address2: ATTN: FACILITIES MGMT
Owner City,St,Zip: TAMPA, FL 33601
Contact: LAURA SINGER
Resp Party Phone: 8133071017

U449 **BAY VIEW GARAGE** **EDR Hist Auto** **1009105169**
WNW **206 JACKSON** **N/A**
1/8-1/4 **TAMPA, FL**
0.238 mi.
1257 ft. **Site 28 of 38 in cluster U**
Relative: EDR Hist Auto
Lower
Actual: Year: Name: Type:
5 ft. 1930 BAY VIEW GARAGE AUTOMOBILE GARAGES

Q450 **TAMPA WAREHOUSE CO** **EDR Hist Auto** **1009104617**
NE **1201 TWIGGS** **N/A**
1/8-1/4 **TAMPA, FL**
0.238 mi.
1259 ft. **Site 12 of 21 in cluster Q**
Relative: EDR Hist Auto
Higher
Actual: Year: Name: Type:
8 ft. 1925 TAMPA WAREHOUSE CO GAS FILLING STATIONS

AA451 **SEMINOLE CARPET CLEANING CO** **EDR Hist Cleaner** **1009211999**
NNW **514 E GROVE** **N/A**
1/8-1/4 **TAMPA, FL**
0.239 mi.
1260 ft. **Site 3 of 10 in cluster AA**
Relative: EDR Hist Cleaner
Higher
Actual: Year: Name: Type:
17 ft. 1925 SEMINOLE CARPET CLEANING CO CARPET CLEANERS

V452 **JENNIS OFFICE** **FL ASBESTOS** **S120728198**
NW **606 E. MADISON ST.** **N/A**
1/8-1/4 **TAMPA, FL 33602**
0.239 mi.
1263 ft. **Site 14 of 38 in cluster V**
Relative: ASBESTOS:
Higher Name: JENNIS OFFICE
Actual: Address: 606 E. MADISON ST.
15 ft. City,State,Zip: TAMPA, FL 33602
Facility ID: AS05710817
Notification ID: 91784

Map ID
Direction
Distance
Elevation

MAP FINDINGS

Site

Database(s)

EDR ID Number
EPA ID Number

JENNIS OFFICE (Continued)

S120728198

Notification Type:	ORIGINAL
Project Type:	DEMOLITION
Notification Status:	REVIEWED
Site Name:	OFFICE
Ordered Demolition?:	N
Annual Notification:	Not reported
Owner Name:	JENNIS BUILDING LLC
Contractor Name:	KRANE DEVELOPMENT INC DBA ADS SERVICES
Start Date:	03/28/2017
Finish Date:	04/01/2017
Cementitious RACM:	Not reported
Cementitious SF:	Not reported
Floor RACM:	Not reported
Floor SF:	Not reported
Pipe RACM:	Not reported
Pipe SF:	95
CF RACM:	Not reported
Roof RACM:	Not reported
Roof SF:	Not reported
Surface Mat RACM:	Not reported
Surface Mat SF:	Not reported
Waste Disposal Site:	ENTERPRISE LF & RECYC (FKA SID LARKIN & SON, INC.)
Waste Disposal Address:	41111 ENTERPRISE ROAD
Waste Disposal City:	DADE CITY
Waste Disposal State:	FL
Waste Disposal Zip:	33525
Transporter Name:	Not reported
Contractor is Transporter:	Y
Waste Disp ID:	87895
Waste Disp Source:	W
Transporter Address:	Not reported
Transporter City:	Not reported
Transporter State:	FL
Transporter Zip:	Not reported
Date Receive:	Not reported

V453
NW
1/8-1/4
0.240 mi.
1268 ft.

DELTONA CORP-MARION OAKS COMPOUND
365 MARION OAKS DRIVE
MARION OAKS, FL

FL RGA LUST S115171991
N/A

Site 15 of 38 in cluster V

Relative:
Higher

RGA LUST:

Actual:
8 ft.

2012	DELTONA CORP-MARION OAKS COMPOUND	365 MARION OAKS DRIVE
2011	DELTONA CORP-MARION OAKS COMPOUND	365 MARION OAKS DRIVE
2010	DELTONA CORP-MARION OAKS COMPOUND	365 MARION OAKS DRIVE
2009	DELTONA CORP-MARION OAKS COMPOUND	365 MARION OAKS DRIVE
2008	DELTONA CORP-MARION OAKS COMPOUND	365 MARION OAKS DRIVE
2007	DELTONA CORP-MARION OAKS COMPOUND	365 MARION OAKS DRIVE
2006	DELTONA CORP-MARION OAKS COMPOUND	365 MARION OAKS DRIVE
2005	DELTONA CORP-MARION OAKS COMPOUND	365 MARION OAKS DRIVE
2004	DELTONA CORP-MARION OAKS COMPOUND	365 MARION OAKS DRIVE
2003	DELTONA CORP-MARION OAKS COMPOUND	365 MARION OAKS DRIVE
2002	DELTONA CORP-MARION OAKS COMPOUND	365 MARION OAKS DRIVE
2001	DELTONA CORP-MARION OAKS COMPOUND	365 MARION OAKS DRIVE
2000	DELTONA CORP-MARION OAKS COMPOUND	365 MARION OAKS DRIVE
1999	DELTONA CORP-MARION OAKS COMPOUND	365 MARION OAKS DRIVE
1998	DELTONA CORP-MARION OAKS COMPOUND	365 MARION OAKS DRIVE

Map ID
Direction
Distance
Elevation

MAP FINDINGS

Site

Database(s)

EDR ID Number
EPA ID Number

DELTONA CORP-MARION OAKS COMPOUND (Continued)

S115171991

1997 DELTONA CORP-MARION OAKS COMPOUND 365 MARION OAKS DRIVE

Q454
NE
1/8-1/4
0.241 mi.
1270 ft.

ALFORD DAVID T
1215 TWIGGS
TAMPA, FL

EDR Hist Auto **S1009106987**
N/A

Site 13 of 21 in cluster Q

Relative:
Higher

EDR Hist Auto

Actual:
8 ft.

Year: Name:
1934 ALFORD DAVID T

Type:
GASOLINE AND OIL SERVICE STATIONS

Q455
NE
1/8-1/4
0.241 mi.
1271 ft.

CHANNEL CLUB II
1237 EAST TWIGG STREET
TAMPA, FL 33602

FL BROWNFIELDS **S127333250**
N/A

Site 14 of 21 in cluster Q

Relative:
Lower

BROWNFIELDS:

Actual:
7 ft.

Name: CHANNEL CLUB II
Address: 1237 EAST TWIGG STREET
City,State,Zip: TAMPA, FL 33602
Site Id: BF292003001
Object Id: 406
County Code: 29
Area Id: BF292003000
Area Name: Channel Club II Brownfield Area
SRCO Date: 01/01/1970
District: Southwest
Acreage: 2.09910389
Remediation: Not reported
BSRA Date: 12/22/2020
X Coordinate: 552568.403
Y Coordinate: 439405.2053
Latitude: 27.9518000
Longitude: -82.4463000
Lat DD: 27
Lat MM: 57
Lat SS: 6.519
Long DD: -82
Long MM: 26
Long SS: 46.5
Source: The City of Tampa
Method: PAPER
Verification: Not reported
Date Verification: 01/01/1970
Comment: Not reported
User Name: MCCLAIN_B
Datestamp: 12/23/2020

Map ID
Direction
Distance
Elevation

MAP FINDINGS

Site

Database(s)

EDR ID Number
EPA ID Number

Q456
NE
1/8-1/4
0.241 mi.
1271 ft.
J H WILLIAMS OIL CO INC-MAIN BULK PLT
1237 E TWIGGS ST
TAMPA, FL 33602
Site 15 of 21 in cluster Q

FL SPILLS 80
S112529317
N/A

Relative:
Lower

Actual:
7 ft.

Spills 80:
Status: OPEN
Contact Name: Not reported
Contact Phone: Not reported
Site ID: 298736356
Secondary ID: 8736356
Cross Street: Not reported
County: HILLSBOROUGH
Longitude: -82446253
Latitude: 27951812
Elevation: 10

Site Information: Not reported
Related Party: Not reported
Id Number: 11229
Role: ACCOUNT OWNER
Begin: 11/23/87
Name: J H WILLIAMS OIL CO INC
PO BOX 439
TAMPA FL 33602 439
Phone: 8136848029
Bad Addr Indicator: N
Fac Contam Id: 17303
Clean Up Status: ONGO
Score: 105
Rank: 26
Discharge Information: Not reported
Date Of Discharge: 8/28/00
Date Of Inspection: 8/29/00
Cleanup Work Status: ACTIVE
Lead Agency: LP-LOCAL PROGRAM
Substance Discharged: D-VEHICULAR DIESEL
Amount Discharged: 200
Score: Not reported
Score Date: Not reported
Information Source: D-DISCHARGE NOTIFICATION
Dnr Status: SA-SA ONGOING SITE ASSESSMENT CLEANUP ACTIVITY IN PROGRESS
Cleanup Required: R-NEW CLEANUP REQUIRED
Soil Affected: Y
Surface Water Affected: N
Num Of Drinking Wells Affected: Not reported
Groundwater Affected: Not reported
Monitor Wells: Not reported
Date Of Discharge: 4/20/92
Date Of Inspection: 4/28/92
Cleanup Work Status: ACTIVE
Lead Agency: LP-LOCAL PROGRAM
Substance Discharged: K-KEROSENE
Amount Discharged: Not reported
Score: 105
Score Date: 1/6/98
Information Source: I-PLIRP (INSURANCE)
Dnr Status: RA-REMEDIAL ACTION CLEANUP ACTIVITY IN PROGRESS

Map ID
Direction
Distance
Elevation

MAP FINDINGS

Site

Database(s)

EDR ID Number
EPA ID Number

J H WILLIAMS OIL CO INC-MAIN BULK PLT (Continued)

S112529317

Cleanup Required:	R-NEW CLEANUP REQUIRED
Soil Affected:	Not reported
Surface Water Affected:	Not reported
Num Of Drinking Wells Affected:	Not reported
Groundwater Affected:	Not reported
Monitor Wells:	Not reported
Date Of Discharge:	4/20/92
Date Of Inspection:	4/28/92
Cleanup Work Status:	ACTIVE
Lead Agency:	LP-LOCAL PROGRAM
Substance Discharged:	M-FUEL OIL-ONSITE HEAT
Amount Discharged:	Not reported
Score:	105
Score Date:	1/6/98
Information Source:	I-PLIRP (INSURANCE)
Dnr Status:	RA-REMEDIAL ACTION CLEANUP ACTIVITY IN PROGRESS
Cleanup Required:	R-NEW CLEANUP REQUIRED
Soil Affected:	Not reported
Surface Water Affected:	Not reported
Num Of Drinking Wells Affected:	Not reported
Groundwater Affected:	Not reported
Monitor Wells:	Not reported
Date Of Discharge:	1/15/88
Date Of Inspection:	3/9/90
Cleanup Work Status:	ACTIVE
Lead Agency:	LP-LOCAL PROGRAM
Substance Discharged:	D-VEHICULAR DIESEL
Amount Discharged:	Not reported
Score:	105
Score Date:	1/6/98
Information Source:	E-EDI (EARLY DETECTION INITIATIVE)
Dnr Status:	RA-REMEDIAL ACTION CLEANUP ACTIVITY IN PROGRESS
Cleanup Required:	R-NEW CLEANUP REQUIRED
Soil Affected:	Y
Surface Water Affected:	N
Num Of Drinking Wells Affected:	0
Groundwater Affected:	Y
Monitor Wells:	Y
Task Information:	Not reported
Rap:	Not reported
Task Id Number:	47723
Cleanup Resp:	LP
Order Completion:	Not reported
Actual Completion:	Not reported
Payment Date:	Not reported
Actual Cost:	Not reported
Ra:	Not reported
Task Id Number:	47724
Cleanup Resp:	LP
Actual Cost:	Not reported
Years To Comp:	Not reported
Src:	Not reported
Action Type:	Not reported
Submit Date:	Not reported
Review Date:	Not reported
Issue Date:	Not reported
Comment:	Not reported

Map ID
Direction
Distance
Elevation

MAP FINDINGS

Site

Database(s)

EDR ID Number
EPA ID Number

J H WILLIAMS OIL CO INC-MAIN BULK PLT (Continued)

S112529317

Rap:	Not reported
Task Id Number:	Not reported
Cleanup Resp:	Not reported
Order Completion:	Not reported
Actual Completion:	Not reported
Payment Date:	Not reported
Actual Cost:	Not reported
Ra:	Not reported
Task Id Number:	Not reported
Cleanup Resp:	Not reported
Actual Cost:	Not reported
Years To Comp:	Not reported
Src:	Not reported
Action Type:	Not reported
Submit Date:	Not reported
Review Date:	Not reported
Issue Date:	Not reported
Comment:	Not reported
Rap:	Not reported
Task Id Number:	Not reported
Cleanup Resp:	Not reported
Order Completion:	Not reported
Actual Completion:	Not reported
Payment Date:	Not reported
Actual Cost:	Not reported
Ra:	Not reported
Task Id Number:	Not reported
Cleanup Resp:	Not reported
Actual Cost:	Not reported
Years To Comp:	Not reported
Src:	Not reported
Action Type:	Not reported
Submit Date:	Not reported
Review Date:	Not reported
Issue Date:	Not reported
Comment:	Not reported
Sa:	Not reported
Id Number:	Not reported
Cleanup Resp:	Not reported
Completion Date:	Not reported
Payment Date:	Not reported
Actual Cost:	Not reported
Sr:	Not reported
Id Number:	Not reported
Cleanup Resp:	Not reported
Oral Date:	Not reported
Written Date:	Not reported
Free Prod Removal:	Not reported
Soil Removal:	Not reported
Tonnage Removed:	Not reported
Treatment:	Not reported
Other Treatment:	Not reported
Completion Date:	Not reported
Payment Date:	Not reported
Cost:	Not reported
	Sr Alternate Procedure Received Date
	Sr Alternate Procedure Status Date

Map ID
Direction
Distance
Elevation

MAP FINDINGS

Site

Database(s)

EDR ID Number
EPA ID Number

J H WILLIAMS OIL CO INC-MAIN BULK PLT (Continued)

S112529317

Sr Completion Status:	Not reported
Sr Alternate Procedure Comment:	Not reported
Sa:	Not reported
Id Number:	47722
Cleanup Resp:	LP
Completion Date:	4/5/94
Payment Date:	Not reported
Actual Cost:	Not reported
Sr:	Not reported
Id Number:	47721
Cleanup Resp:	RP
Oral Date:	Not reported
Written Date:	Not reported
Free Prod Removal:	Not reported
Soil Removal:	Not reported
Tonnage Removed:	Not reported
Treatment:	Not reported
Other Treatment:	Not reported
Completion Date:	Not reported
Payment Date:	Not reported
Cost:	Not reported
	Sr Alternate Procedure Received Date
	Sr Alternate Procedure Status Date
Sr Completion Status:	Not reported
Sr Alternate Procedure Comment:	Not reported
Sa:	Not reported
Id Number:	62608
Cleanup Resp:	RP
Completion Date:	Not reported
Payment Date:	Not reported
Actual Cost:	Not reported
Sr:	Not reported
Id Number:	62290
Cleanup Resp:	RP
Oral Date:	Not reported
Written Date:	9/25/00
Free Prod Removal:	Y
Soil Removal:	Y
Tonnage Removed:	Not reported
Treatment:	Y
Other Treatment:	Not reported
Completion Date:	Not reported
Payment Date:	Not reported
Cost:	Not reported
	Sr Alternate Procedure Received Date
	Sr Alternate Procedure Status Date
Sr Completion Status:	Not reported
Sr Alternate Procedure Comment:	Not reported

Map ID
Direction
Distance
Elevation

MAP FINDINGS

EDR ID Number
EPA ID Number

Q457
NE
1/8-1/4
0.241 mi.
1271 ft.
J.H. WILLIAMS OIL COMPANY, INC.
1237 E. TWIGGS STREET
TAMPA, FL 33602
Site 16 of 21 in cluster Q

US AIRS **1008160136**
N/A

Relative:
Lower

US AIRS MINOR:

Actual:
7 ft.

Envid: 1008160136
Region Code: 04
Programmatic ID: AIR FL0000001205700397
Facility Registry ID: 110020517733
D and B Number: Not reported
Primary SIC Code: 5172
NAICS Code: 424720
Default Air Classification Code: MIN
Facility Type of Ownership Code: POF
Air CMS Category Code: SMI
HPV Status: Not reported

US AIRS MINOR:

Region Code: 04
Programmatic ID: AIR FL0000001205700397
Facility Registry ID: 110020517733
Air Operating Status Code: OPR
Default Air Classification Code: MIN
Air Program: MACT Standards (40 CFR Part 63)
Activity Date: 2007-07-31 00:00:00
Activity Status Date: Not reported
Activity Group: Compliance Monitoring
Activity Type: Inspection/Evaluation
Activity Status: Not reported

Region Code: 04
Programmatic ID: AIR FL0000001205700397
Facility Registry ID: 110020517733
Air Operating Status Code: OPR
Default Air Classification Code: MIN
Air Program: MACT Standards (40 CFR Part 63)
Activity Date: 2012-09-11 00:00:00
Activity Status Date: Not reported
Activity Group: Compliance Monitoring
Activity Type: Inspection/Evaluation
Activity Status: Not reported

Region Code: 04
Programmatic ID: AIR FL0000001205700397
Facility Registry ID: 110020517733
Air Operating Status Code: OPR
Default Air Classification Code: MIN
Air Program: State Implementation Plan for National Primary and Secondary Ambient Air Quality Standards
Activity Date: 2002-03-29 00:00:00
Activity Status Date: Not reported
Activity Group: Compliance Monitoring
Activity Type: Inspection/Evaluation
Activity Status: Not reported

Region Code: 04
Programmatic ID: AIR FL0000001205700397
Facility Registry ID: 110020517733
Air Operating Status Code: OPR

Map ID
Direction
Distance
Elevation

MAP FINDINGS

Site

Database(s)

EDR ID Number
EPA ID Number

J.H. WILLIAMS OIL COMPANY, INC. (Continued)

1008160136

Default Air Classification Code: MIN
Air Program: State Implementation Plan for National Primary and Secondary Ambient Air Quality Standards
Activity Date: 2006-04-12 00:00:00
Activity Status Date: Not reported
Activity Group: Compliance Monitoring
Activity Type: Inspection/Evaluation
Activity Status: Not reported

Region Code: 04
Programmatic ID: AIR FL0000001205700397
Facility Registry ID: 110020517733
Air Operating Status Code: OPR
Default Air Classification Code: MIN
Air Program: State Implementation Plan for National Primary and Secondary Ambient Air Quality Standards
Activity Date: 2007-06-22 00:00:00
Activity Status Date: Not reported
Activity Group: Compliance Monitoring
Activity Type: Inspection/Evaluation
Activity Status: Not reported

Region Code: 04
Programmatic ID: AIR FL0000001205700397
Facility Registry ID: 110020517733
Air Operating Status Code: OPR
Default Air Classification Code: MIN
Air Program: State Implementation Plan for National Primary and Secondary Ambient Air Quality Standards
Activity Date: 2007-07-31 00:00:00
Activity Status Date: Not reported
Activity Group: Compliance Monitoring
Activity Type: Inspection/Evaluation
Activity Status: Not reported

Region Code: 04
Programmatic ID: AIR FL0000001205700397
Facility Registry ID: 110020517733
Air Operating Status Code: OPR
Default Air Classification Code: MIN
Air Program: State Implementation Plan for National Primary and Secondary Ambient Air Quality Standards
Activity Date: 2012-09-11 00:00:00
Activity Status Date: Not reported
Activity Group: Compliance Monitoring
Activity Type: Inspection/Evaluation
Activity Status: Not reported

Q458
NE
1/8-1/4
0.241 mi.
1271 ft.

J H WILLIAMS OIL - MAIN OFFICE AND BULK PLANT
1237 EAST TWIGGS STREET
TAMPA, FL 33602
Site 17 of 21 in cluster Q

FL TIER 2 **S109000761**
N/A

Relative:
Lower

TIER 2:
Name: J H WILLIAMS OIL - MAIN OFFICE AND BULK PLANT
Address: 1237 EAST TWIGGS STREET
City,State,Zip: TAMPA, FL 33602

Actual:
7 ft.

Year: 2012
Facility Id: 4096370

Map ID
Direction
Distance
Elevation

MAP FINDINGS

Site

Database(s)

EDR ID Number
EPA ID Number

J H WILLIAMS OIL - MAIN OFFICE AND BULK PLANT (Continued)

S109000761

Active Date: Not reported
Inactive Date: Not reported
Sale Pending: Not reported
Original Date: Not reported
PLOT Source: Not reported
Latitude: 27.95167
Longitude: -82.446330
LEPC District: Not reported
Counties: Not reported
SERC: Not reported
Program Level: Not reported
PRIME: Not reported
SIC Code: 5171
SIC Code 2: Not reported
NAICS Code: 42471
Last Modified Date: 02/21/2013
First Submit Date: 02/21/2013
Data Submitted By: Florida Division of Emergency Management
Company Name: J H WILLIAMS OIL COMPANY
Comments: Not reported

Contact:

Contact ID: Not reported
Year: 2012
Facility Id: 4096370
Contact Type: Tier II Emergency 24 Hour Contact
Contact Name: J WILLIAMS
Contact Title: Not reported
Contact Phone: 813-876-3970
Contact 24Hr Phone: Not reported
Contact Telephone 2: Not reported
Contact Telephone 3: Not reported
Contact Telephone 4: Not reported
Contact Telephone 5: Not reported
Contact Telephone 6: Not reported
Contact Email: Not reported

Contact ID: Not reported
Year: 2012
Facility Id: 4096370
Contact Type: Tier II Emergency Contact
Contact Name: J WILLIAMS
Contact Title: Not reported
Contact Phone: 813-371-6977
Contact 24Hr Phone: Not reported
Contact Telephone 2: Not reported
Contact Telephone 3: Not reported
Contact Telephone 4: Not reported
Contact Telephone 5: Not reported
Contact Telephone 6: Not reported
Contact Email: Not reported

Contact ID: Not reported
Year: 2012
Facility Id: 4096370
Contact Type: Tier II Secondary 24 Hour Contact
Contact Name: J WILLIAMS
Contact Title: Not reported

Map ID
Direction
Distance
Elevation

MAP FINDINGS

Site

Database(s)

EDR ID Number
EPA ID Number

J H WILLIAMS OIL - MAIN OFFICE AND BULK PLANT (Continued)

S109000761

Contact Phone: 813-371-6977
Contact 24Hr Phone: Not reported
Contact Telephone 2: Not reported
Contact Telephone 3: Not reported
Contact Telephone 4: Not reported
Contact Telephone 5: Not reported
Contact Telephone 6: Not reported
Contact Email: Not reported

Contact ID: Not reported
Year: 2012
Facility Id: 4096370
Contact Type: 313 Public Contact
Contact Name: DANNY PHILLIPS
Contact Title: Not reported
Contact Phone: (813) 684-8029
Contact 24Hr Phone: Not reported
Contact Telephone 2: Not reported
Contact Telephone 3: Not reported
Contact Telephone 4: Not reported
Contact Telephone 5: Not reported
Contact Telephone 6: Not reported
Contact Email: Danny.Phillips@Enviro-Web.com

Contact ID: Not reported
Year: 2012
Facility Id: 4096370
Contact Type: Tier II Secondary Contact
Contact Name: J WILLIAMS
Contact Title: Not reported
Contact Phone: 813-371-6977
Contact 24Hr Phone: Not reported
Contact Telephone 2: Not reported
Contact Telephone 3: Not reported
Contact Telephone 4: Not reported
Contact Telephone 5: Not reported
Contact Telephone 6: Not reported
Contact Email: Not reported

Contact ID: Not reported
Year: 2012
Facility Id: 4096370
Contact Type: Owner / Operator
Contact Name: J H WILLIAMS OIL COMPANY
Contact Title: Not reported
Contact Phone: (813) 228-7776
Contact 24Hr Phone: Not reported
Contact Telephone 2: Not reported
Contact Telephone 3: Not reported
Contact Telephone 4: Not reported
Contact Telephone 5: Not reported
Contact Telephone 6: Not reported
Contact Email: danny.phillips@enviro-web.com

Name: J H WILLIAMS OIL - MAIN OFFICE AND BULK PLANT

Map ID
Direction
Distance
Elevation

MAP FINDINGS

Site

Database(s)

EDR ID Number
EPA ID Number

J H WILLIAMS OIL - MAIN OFFICE AND BULK PLANT (Continued)

S109000761

Address: 1237 EAST TWIGGS STREET
City,State,Zip: TAMPA, FL 33602

Year: 2011
Facility Id: 3994765
Active Date: Not reported
Inactive Date: Not reported
Sale Pending: Not reported
Original Date: Not reported
PLOT Source: Not reported
Latitude: 27.95167
Longitude: -82.446330
LEPC District: Not reported
Counties: Not reported
SERC: Not reported
Program Level: Not reported
PRIME: Not reported
SIC Code: Not reported
SIC Code 2: Not reported
NAICS Code: Not reported
Last Modified Date: 11/12/2012
First Submit Date: 11/09/2012
Data Submitted By: Florida Division of Emergency Management
Company Name: J H WILLIAMS OIL COMPANY
Comments: Not reported

Contact:

Contact ID: Not reported
Year: 2011
Facility Id: 3994765
Contact Type: Tier II Emergency 24 Hour Contact
Contact Name: J WILLIAMS
Contact Title: Not reported
Contact Phone: 813-876-3970
Contact 24Hr Phone: Not reported
Contact Telephone 2: Not reported
Contact Telephone 3: Not reported
Contact Telephone 4: Not reported
Contact Telephone 5: Not reported
Contact Telephone 6: Not reported
Contact Email: Not reported

Contact ID: Not reported
Year: 2011
Facility Id: 3994765
Contact Type: Tier II Secondary 24 Hour Contact
Contact Name: J WILLIAMS
Contact Title: Not reported
Contact Phone: 813-371-6977
Contact 24Hr Phone: Not reported
Contact Telephone 2: Not reported
Contact Telephone 3: Not reported
Contact Telephone 4: Not reported
Contact Telephone 5: Not reported
Contact Telephone 6: Not reported
Contact Email: Not reported

Contact ID: Not reported

Map ID
Direction
Distance
Elevation

MAP FINDINGS

Site

Database(s)

EDR ID Number
EPA ID Number

J H WILLIAMS OIL - MAIN OFFICE AND BULK PLANT (Continued)

S109000761

Year: 2011
Facility Id: 3994765
Contact Type: Tier II Emergency Contact
Contact Name: J WILLIAMS
Contact Title: Not reported
Contact Phone: 813-371-6977
Contact 24Hr Phone: Not reported
Contact Telephone 2: Not reported
Contact Telephone 3: Not reported
Contact Telephone 4: Not reported
Contact Telephone 5: Not reported
Contact Telephone 6: Not reported
Contact Email: Not reported

Contact ID: Not reported
Year: 2011
Facility Id: 3994765
Contact Type: Tier II Secondary Contact
Contact Name: J WILLIAMS
Contact Title: Not reported
Contact Phone: 813-371-6977
Contact 24Hr Phone: Not reported
Contact Telephone 2: Not reported
Contact Telephone 3: Not reported
Contact Telephone 4: Not reported
Contact Telephone 5: Not reported
Contact Telephone 6: Not reported
Contact Email: Not reported

Contact ID: Not reported
Year: 2011
Facility Id: 3994765
Contact Type: 313 Public Contact
Contact Name: DANNY PHILLIPS
Contact Title: Not reported
Contact Phone: (813) 684-8029
Contact 24Hr Phone: Not reported
Contact Telephone 2: Not reported
Contact Telephone 3: Not reported
Contact Telephone 4: Not reported
Contact Telephone 5: Not reported
Contact Telephone 6: Not reported
Contact Email: Danny.Phillips@Enviro-Web.com

Name: J H WILLIAMS OIL - MAIN OFFICE AND BULK PLANT
Address: 1237 EAST TWIGGS STREET
City,State,Zip: TAMPA, FL 33602

Year: 2010
Facility Id: Not reported
Active Date: Not reported
Inactive Date: Not reported
Sale Pending: Not reported
Original Date: Not reported
PLOT Source: Not reported

Map ID
Direction
Distance
Elevation

MAP FINDINGS

Site

Database(s)

EDR ID Number
EPA ID Number

J H WILLIAMS OIL - MAIN OFFICE AND BULK PLANT (Continued)

S109000761

Latitude: 27.95167
Longitude: -82.45
LEPC District: Not reported
Counties: Not reported
SERC: Not reported
Program Level: Not reported
PRIME: Not reported
SIC Code: Not reported
SIC Code 2: Not reported
NAICS Code: Not reported
Last Modified Date: Not reported
First Submit Date: Not reported
Data Submitted By: Not reported
Company Name: Not reported
Comments: Not reported

Chemical Code: 8008206
Chemical Name: KEROSENE
Chemical State: LIQUID
Location Name: Entire Facility
Container Code: A
Pressure Code: 1
Temperature Code: 4
Average Quantity: 115200
Maximum Quantity: 115200
Days On Site: 365

Name: J H WILLIAMS OIL - MAIN OFFICE AND BULK PLANT
Address: 1237 EAST TWIGGS STREET
City,State,Zip: TAMPA, FL 33602

Year: 2010
Facility Id: Not reported
Active Date: Not reported
Inactive Date: Not reported
Sale Pending: Not reported
Original Date: Not reported
PLOT Source: Not reported
Latitude: 27.95167
Longitude: -82.45
LEPC District: Not reported
Counties: Not reported
SERC: Not reported
Program Level: Not reported
PRIME: Not reported
SIC Code: Not reported
SIC Code 2: Not reported
NAICS Code: Not reported
Last Modified Date: Not reported
First Submit Date: Not reported
Data Submitted By: Not reported
Company Name: Not reported
Comments: Not reported

Chemical Code: 64742536
Chemical Name: HIGHLY REFINED NAPHTHENIC OIL
Chemical State: LIQUID

Map ID
Direction
Distance
Elevation

MAP FINDINGS

Site

Database(s)

EDR ID Number
EPA ID Number

J H WILLIAMS OIL - MAIN OFFICE AND BULK PLANT (Continued)

S109000761

Location Name: SOUTH END OF MAIN BUILDING
Container Code: D
Pressure Code: 1
Temperature Code: 4
Average Quantity: 692
Maximum Quantity: 692
Days On Site: 365

Name: J H WILLIAMS OIL - MAIN OFFICE AND BULK PLANT
Address: 1237 EAST TWIGGS STREET
City,State,Zip: TAMPA, FL 33602

Year: 2010
Facility Id: Not reported
Active Date: Not reported
Inactive Date: Not reported
Sale Pending: Not reported
Original Date: Not reported
PLOT Source: Not reported
Latitude: 27.95167
Longitude: -82.45
LEPC District: Not reported
Counties: Not reported
SERC: Not reported
Program Level: Not reported
PRIME: Not reported
SIC Code: Not reported
SIC Code 2: Not reported
NAICS Code: Not reported
Last Modified Date: Not reported
First Submit Date: Not reported
Data Submitted By: Not reported
Company Name: Not reported
Comments: Not reported

Chemical Code: 64742558
Chemical Name: Solvent Refined Light
Chemical State: LIQUID
Location Name: Entire Facility
Container Code: F
Pressure Code: 1
Temperature Code: 4
Average Quantity: 43229
Maximum Quantity: 43229
Days On Site: 365

Name: J H WILLIAMS OIL - MAIN OFFICE AND BULK PLANT
Address: 1237 EAST TWIGGS STREET
City,State,Zip: TAMPA, FL 33602

Year: 2010
Facility Id: Not reported
Active Date: Not reported
Inactive Date: Not reported
Sale Pending: Not reported
Original Date: Not reported
PLOT Source: Not reported

Map ID
Direction
Distance
Elevation

MAP FINDINGS

Site

Database(s)

EDR ID Number
EPA ID Number

J H WILLIAMS OIL - MAIN OFFICE AND BULK PLANT (Continued)

S109000761

Latitude: 27.95167
Longitude: -82.45
LEPC District: Not reported
Counties: Not reported
SERC: Not reported
Program Level: Not reported
PRIME: Not reported
SIC Code: Not reported
SIC Code 2: Not reported
NAICS Code: Not reported
Last Modified Date: Not reported
First Submit Date: Not reported
Data Submitted By: Not reported
Company Name: Not reported
Comments: Not reported

Chemical Code: 8006619
Chemical Name: GASOLINE
Chemical State: LIQUID
Location Name: SOUTH OF BUILDING
Container Code: A
Pressure Code: 1
Temperature Code: 4
Average Quantity: 230400
Maximum Quantity: 230400
Days On Site: 365

Name: J H WILLIAMS OIL - MAIN OFFICE AND BULK PLANT
Address: 1237 EAST TWIGGS STREET
City,State,Zip: TAMPA, FL 33602

Year: 2010
Facility Id: Not reported
Active Date: Not reported
Inactive Date: Not reported
Sale Pending: Not reported
Original Date: Not reported
PLOT Source: Not reported
Latitude: 27.95167
Longitude: -82.45
LEPC District: Not reported
Counties: Not reported
SERC: Not reported
Program Level: Not reported
PRIME: Not reported
SIC Code: Not reported
SIC Code 2: Not reported
NAICS Code: Not reported
Last Modified Date: Not reported
First Submit Date: Not reported
Data Submitted By: Not reported
Company Name: Not reported
Comments: Not reported

Chemical Code: 68476346
Chemical Name: Diesel Fuel Oil (low sulfur)
Chemical State: LIQUID

Map ID
Direction
Distance
Elevation

MAP FINDINGS

Site

Database(s)

EDR ID Number
EPA ID Number

J H WILLIAMS OIL - MAIN OFFICE AND BULK PLANT (Continued)

S109000761

Location Name: SOUTH OF BUILDING
Container Code: A
Pressure Code: 1
Temperature Code: 4
Average Quantity: 547600
Maximum Quantity: 547600
Days On Site: 365

Name: J H WILLIAMS OIL - MAIN OFFICE AND BULK PLANT
Address: 1237 EAST TWIGGS STREET
City,State,Zip: TAMPA, FL 33602

Year: 2010
Facility Id: Not reported
Active Date: Not reported
Inactive Date: Not reported
Sale Pending: Not reported
Original Date: Not reported
PLOT Source: Not reported
Latitude: 27.95167
Longitude: -82.45
LEPC District: Not reported
Counties: Not reported
SERC: Not reported
Program Level: Not reported
PRIME: Not reported
SIC Code: Not reported
SIC Code 2: Not reported
NAICS Code: Not reported
Last Modified Date: Not reported
First Submit Date: Not reported
Data Submitted By: Not reported
Company Name: Not reported
Comments: Not reported

Chemical Code: 107211
Chemical Name: ETHYLENE GLYCOL [1,2-DIHYDROXYETHANE]
Chemical State: LIQUID
Location Name: SOUTH END OF MAIN BUILDING
Container Code: D
Pressure Code: 1
Temperature Code: 4
Average Quantity: 10802
Maximum Quantity: 10802
Days On Site: 365

Name: J H WILLIAMS OIL - MAIN OFFICE AND BULK PLANT
Address: 1237 EAST TWIGGS STREET
City,State,Zip: TAMPA, FL 33602

Year: 2010
Facility Id: Not reported
Active Date: Not reported
Inactive Date: Not reported
Sale Pending: Not reported
Original Date: Not reported
PLOT Source: Not reported

Map ID
Direction
Distance
Elevation

MAP FINDINGS

Site

Database(s)

EDR ID Number
EPA ID Number

J H WILLIAMS OIL - MAIN OFFICE AND BULK PLANT (Continued)

S109000761

Latitude: 27.95167
Longitude: -82.45
LEPC District: Not reported
Counties: Not reported
SERC: Not reported
Program Level: Not reported
PRIME: Not reported
SIC Code: Not reported
SIC Code 2: Not reported
NAICS Code: Not reported
Last Modified Date: Not reported
First Submit Date: Not reported
Data Submitted By: Not reported
Company Name: Not reported
Comments: Not reported

Chemical Code: 64742558
Chemical Name: Solvent Refined Light
Chemical State: LIQUID
Location Name: Entire Facility
Container Code: D
Pressure Code: 1
Temperature Code: 4
Average Quantity: 43229
Maximum Quantity: 43229
Days On Site: 365

Name: J H WILLIAMS OIL - MAIN OFFICE AND BULK PLANT
Address: 1237 EAST TWIGGS STREET
City,State,Zip: TAMPA, FL 33602
Year: Not reported
Facility Id: Not reported
Active Date: 01/01/1988
Inactive Date: Not reported
Sale Pending: False
Original Date: Not reported
PLOT Source: Google Maps
Latitude: 27.951670
Longitude: -82.446330
LEPC District: 8
Counties: Pinellas,Pasco,Manatee,Hillsborough,
SERC: 3191
Program Level: 0
PRIME: 3189
SIC Code: 5171
SIC Code 2: Not reported
NAICS Code: 42471

Other Chemical Data:

Report Year: 2001
Tier 2 Report ID: 72705
Chemical ID: 92313
CAS Number: 8008206
Chemical Name: KEROSENE
Chemical Date: 1/2/1972
Average Amount: 5
Maximum Amount: 288700
Location ID: 286881

Map ID
Direction
Distance
Elevation

MAP FINDINGS

Site

Database(s)

EDR ID Number
EPA ID Number

J H WILLIAMS OIL - MAIN OFFICE AND BULK PLANT (Continued)

S109000761

Chemical State: Liquid Solution
Mixture: True
Mixture Percent: .00
Containter: A - ABOVE GROUND TANK
Pressure: 1 - AMBIENT PRESSURE
Temperature: 4 - AMBIENT TEMPERATURE
Average Amount: 5
Maximum Amount: 288700
Days on Site: 365
Site Plan: False
Site Plan Document: Not reported
Private Location: False
Location: SOUTH OF MAIN BUILDING

Report Year: 2001
Tier 2 Report ID: 72705
Chemical ID: 92312
CAS Number: 8006619
Chemical Name: GASOLINE
Chemical Date: 1/2/1972
Average Amount: 5
Maximum Amount: 503200
Location ID: 286880
Chemical State: Liquid Solution
Mixture: True
Mixture Percent: .00
Containter: A - ABOVE GROUND TANK
Pressure: 1 - AMBIENT PRESSURE
Temperature: 4 - AMBIENT TEMPERATURE
Average Amount: 5
Maximum Amount: 503200
Days on Site: 365
Site Plan: False
Site Plan Document: Not reported
Private Location: False
Location: SOUTH OF MAIN BUILDING

Report Year: 2000
Tier 2 Report ID: 63627
Chemical ID: 92311
CAS Number: 8008206
Chemical Name: KEROSENE
Chemical Date: 1/2/1972
Average Amount: 5
Maximum Amount: 288700
Location ID: 267996
Chemical State: LIQUID
Mixture: False
Mixture Percent: 100.00
Containter: CONV
Pressure: CONV
Temperature: CONV
Average Amount: 5
Maximum Amount: 288700
Days on Site: 365

Map ID
Direction
Distance
Elevation

MAP FINDINGS

Site

Database(s)

EDR ID Number
EPA ID Number

J H WILLIAMS OIL - MAIN OFFICE AND BULK PLANT (Continued)

S109000761

Site Plan: False
Site Plan Document: Not reported
Private Location: False
Location: Not reported

Report Year: 2000
Tier 2 Report ID: 63627
Chemical ID: 92304
CAS Number: 8006619
Chemical Name: GASOLINE
Chemical Date: 1/2/1972
Average Amount: 5
Maximum Amount: 503200
Location ID: 267995
Chemical State: LIQUID
Mixture: False
Mixture Percent: 100.00
Container: CONV
Pressure: CONV
Temperature: CONV
Average Amount: 5
Maximum Amount: 503200
Days on Site: 365
Site Plan: False
Site Plan Document: Not reported
Private Location: False
Location: Not reported

Report Year: 1993
Tier 2 Report ID: 3214
Chemical ID: 41426
CAS Number: 8030306
Chemical Name: MINERAL SPIRITS
Chemical Date: 1/2/1972
Average Amount: 4
Maximum Amount: 144328
Location ID: 155998
Chemical State: LIQUID
Mixture: False
Mixture Percent: 100.00
Container: CONV
Pressure: CONV
Temperature: CONV
Average Amount: 4
Maximum Amount: 144328
Days on Site: 365
Site Plan: False
Site Plan Document: Not reported
Private Location: False
Location: Not reported

Report Year: 1993
Tier 2 Report ID: 3214
Chemical ID: 41425

Map ID
Direction
Distance
Elevation

MAP FINDINGS

Site

Database(s)

EDR ID Number
EPA ID Number

J H WILLIAMS OIL - MAIN OFFICE AND BULK PLANT (Continued)

S109000761

CAS Number: 8008206
Chemical Name: KEROSENE
Chemical Date: 1/2/1972
Average Amount: 4
Maximum Amount: 144372
Location ID: 155997
Chemical State: LIQUID
Mixture: False
Mixture Percent: 100.00
Containter: CONV
Pressure: CONV
Temperature: CONV
Average Amount: 4
Maximum Amount: 144372
Days on Site: 365
Site Plan: False
Site Plan Document: Not reported
Private Location: False
Location: Not reported

Report Year: 1993
Tier 2 Report ID: 3214
Chemical ID: 41424
CAS Number: 8006619
Chemical Name: GASOLINE
Chemical Date: 1/2/1972
Average Amount: 5
Maximum Amount: 377200
Location ID: 155996
Chemical State: LIQUID
Mixture: False
Mixture Percent: 100.00
Containter: CONV
Pressure: CONV
Temperature: CONV
Average Amount: 5
Maximum Amount: 377200
Days on Site: 365
Site Plan: False
Site Plan Document: Not reported
Private Location: False
Location: Not reported

Report Year: 1993
Tier 2 Report ID: 3214
Chemical ID: 41423
CAS Number: 8002059
Chemical Name: OIL
Chemical Date: 1/2/1972
Average Amount: 4
Maximum Amount: 87842
Location ID: 155995
Chemical State: LIQUID
Mixture: False
Mixture Percent: 100.00

Map ID
Direction
Distance
Elevation

MAP FINDINGS

Site

Database(s)

EDR ID Number
EPA ID Number

J H WILLIAMS OIL - MAIN OFFICE AND BULK PLANT (Continued)

S109000761

Containter: CONV
Pressure: CONV
Temperature: CONV
Average Amount: 4
Maximum Amount: 87842
Days on Site: 365
Site Plan: False
Site Plan Document: Not reported
Private Location: False
Location: Not reported

Report Year: 1994
Tier 2 Report ID: 11464
Chemical ID: 41422
CAS Number: 8030306
Chemical Name: MINERAL SPIRITS
Chemical Date: 1/2/1972
Average Amount: 4
Maximum Amount: 144328
Location ID: 170194
Chemical State: LIQUID
Mixture: False
Mixture Percent: 100.00
Containter: CONV
Pressure: CONV
Temperature: CONV
Average Amount: 4
Maximum Amount: 144328
Days on Site: 365
Site Plan: False
Site Plan Document: Not reported
Private Location: False
Location: Not reported

Report Year: 1994
Tier 2 Report ID: 11464
Chemical ID: 41421
CAS Number: 8012951
Chemical Name: MINERAL OIL MIST
Chemical Date: 1/2/1972
Average Amount: 3
Maximum Amount: 9146
Location ID: 170193
Chemical State: LIQUID
Mixture: False
Mixture Percent: 100.00
Containter: CONV
Pressure: CONV
Temperature: CONV
Average Amount: 3
Maximum Amount: 9146
Days on Site: 365
Site Plan: False
Site Plan Document: Not reported
Private Location: False

Map ID
Direction
Distance
Elevation

MAP FINDINGS

Site

Database(s)

EDR ID Number
EPA ID Number

J H WILLIAMS OIL - MAIN OFFICE AND BULK PLANT (Continued)

S109000761

Location: Not reported

Report Year: 1994
Tier 2 Report ID: 11464
Chemical ID: 41420
CAS Number: 8008206
Chemical Name: KEROSENE
Chemical Date: 1/2/1972
Average Amount: 4
Maximum Amount: 144372
Location ID: 170192
Chemical State: LIQUID
Mixture: False
Mixture Percent: 100.00
Containter: CONV
Pressure: CONV
Temperature: CONV
Average Amount: 4
Maximum Amount: 144372
Days on Site: 365
Site Plan: False
Site Plan Document: Not reported
Private Location: False
Location: Not reported

Report Year: 1994
Tier 2 Report ID: 11464
Chemical ID: 41419
CAS Number: 8006619
Chemical Name: GASOLINE
Chemical Date: 1/2/1972
Average Amount: 5
Maximum Amount: 503209
Location ID: 170191
Chemical State: LIQUID
Mixture: False
Mixture Percent: 100.00
Containter: CONV
Pressure: CONV
Temperature: CONV
Average Amount: 5
Maximum Amount: 503209
Days on Site: 365
Site Plan: False
Site Plan Document: Not reported
Private Location: False
Location: Not reported

Report Year: 1995
Tier 2 Report ID: 19936
Chemical ID: 41418
CAS Number: 8030306
Chemical Name: MINERAL SPIRITS
Chemical Date: 1/2/1972

Map ID
Direction
Distance
Elevation

MAP FINDINGS

Site

Database(s)

EDR ID Number
EPA ID Number

J H WILLIAMS OIL - MAIN OFFICE AND BULK PLANT (Continued)

S109000761

Average Amount: 4
Maximum Amount: 144328
Location ID: 185438
Chemical State: LIQUID
Mixture: False
Mixture Percent: 100.00
Containter: CONV
Pressure: CONV
Temperature: CONV
Average Amount: 4
Maximum Amount: 144328
Days on Site: 365
Site Plan: False
Site Plan Document: Not reported
Private Location: False
Location: Not reported

Report Year: 1995
Tier 2 Report ID: 19936
Chemical ID: 41417
CAS Number: 8012951
Chemical Name: MINERAL OIL MIST
Chemical Date: 1/2/1972
Average Amount: 3
Maximum Amount: 9146
Location ID: 185437
Chemical State: LIQUID
Mixture: False
Mixture Percent: 100.00
Containter: CONV
Pressure: CONV
Temperature: CONV
Average Amount: 3
Maximum Amount: 9146
Days on Site: 365
Site Plan: False
Site Plan Document: Not reported
Private Location: False
Location: Not reported

Report Year: 1995
Tier 2 Report ID: 19936
Chemical ID: 41416
CAS Number: 8008206
Chemical Name: KEROSENE
Chemical Date: 1/2/1972
Average Amount: 4
Maximum Amount: 144372
Location ID: 185436
Chemical State: LIQUID
Mixture: False
Mixture Percent: 100.00
Containter: CONV
Pressure: CONV
Temperature: CONV

Map ID
Direction
Distance
Elevation

MAP FINDINGS

Site

Database(s)

EDR ID Number
EPA ID Number

J H WILLIAMS OIL - MAIN OFFICE AND BULK PLANT (Continued)

S109000761

Average Amount: 4
Maximum Amount: 144372
Days on Site: 365
Site Plan: False
Site Plan Document: Not reported
Private Location: False
Location: Not reported

Report Year: 1995
Tier 2 Report ID: 19936
Chemical ID: 41415
CAS Number: 8006619
Chemical Name: GASOLINE
Chemical Date: 1/2/1972
Average Amount: 5
Maximum Amount: 503209
Location ID: 185435
Chemical State: LIQUID
Mixture: False
Mixture Percent: 100.00
Containter: CONV
Pressure: CONV
Temperature: CONV
Average Amount: 5
Maximum Amount: 503209
Days on Site: 365
Site Plan: False
Site Plan Document: Not reported
Private Location: False
Location: Not reported

Report Year: 1996
Tier 2 Report ID: 28456
Chemical ID: 41414
CAS Number: 8008206
Chemical Name: KEROSENE
Chemical Date: 1/2/1972
Average Amount: 5
Maximum Amount: 288700
Location ID: 200738
Chemical State: LIQUID
Mixture: False
Mixture Percent: 100.00
Containter: CONV
Pressure: CONV
Temperature: CONV
Average Amount: 5
Maximum Amount: 288700
Days on Site: 365
Site Plan: False
Site Plan Document: Not reported
Private Location: False
Location: Not reported

Map ID
Direction
Distance
Elevation

MAP FINDINGS

Site

Database(s)

EDR ID Number
EPA ID Number

J H WILLIAMS OIL - MAIN OFFICE AND BULK PLANT (Continued)

S109000761

Report Year: 1996
Tier 2 Report ID: 28456
Chemical ID: 41413
CAS Number: 8006619
Chemical Name: GASOLINE
Chemical Date: 1/2/1972
Average Amount: 5
Maximum Amount: 503200
Location ID: 200737
Chemical State: LIQUID
Mixture: False
Mixture Percent: 100.00
Containter: CONV
Pressure: CONV
Temperature: CONV
Average Amount: 5
Maximum Amount: 503200
Days on Site: 365
Site Plan: False
Site Plan Document: Not reported
Private Location: False
Location: Not reported

Report Year: 1996
Tier 2 Report ID: 28456
Chemical ID: 41412
CAS Number: 8002059
Chemical Name: OIL
Chemical Date: 1/2/1972
Average Amount: 2
Maximum Amount: 1384
Location ID: 200736
Chemical State: LIQUID
Mixture: False
Mixture Percent: 100.00
Containter: CONV
Pressure: CONV
Temperature: CONV
Average Amount: 2
Maximum Amount: 1384
Days on Site: 365
Site Plan: False
Site Plan Document: Not reported
Private Location: False
Location: Not reported

Report Year: 1999
Tier 2 Report ID: 54530
Chemical ID: 41411
CAS Number: 8012951
Chemical Name: MINERAL OIL MIST
Chemical Date: 1/2/1972
Average Amount: 3
Maximum Amount: 9146
Location ID: 249807

Map ID
Direction
Distance
Elevation

MAP FINDINGS

Site

Database(s)

EDR ID Number
EPA ID Number

J H WILLIAMS OIL - MAIN OFFICE AND BULK PLANT (Continued)

S109000761

Chemical State: LIQUID
Mixture: False
Mixture Percent: 100.00
Containter: CONV
Pressure: CONV
Temperature: CONV
Average Amount: 3
Maximum Amount: 9146
Days on Site: 365
Site Plan: False
Site Plan Document: Not reported
Private Location: False
Location: Not reported

Report Year: 1999
Tier 2 Report ID: 54530
Chemical ID: 41410
CAS Number: 8008206
Chemical Name: KEROSENE
Chemical Date: 1/2/1972
Average Amount: 5
Maximum Amount: 288700
Location ID: 249806
Chemical State: LIQUID
Mixture: False
Mixture Percent: 100.00
Containter: CONV
Pressure: CONV
Temperature: CONV
Average Amount: 5
Maximum Amount: 288700
Days on Site: 365
Site Plan: False
Site Plan Document: Not reported
Private Location: False
Location: Not reported

Report Year: 1999
Tier 2 Report ID: 54530
Chemical ID: 41409
CAS Number: 8006619
Chemical Name: GASOLINE
Chemical Date: 1/2/1972
Average Amount: 5
Maximum Amount: 503200
Location ID: 249805
Chemical State: LIQUID
Mixture: False
Mixture Percent: 100.00
Containter: CONV
Pressure: CONV
Temperature: CONV
Average Amount: 5
Maximum Amount: 503200
Days on Site: 365

Map ID
Direction
Distance
Elevation

MAP FINDINGS

Site

Database(s)

EDR ID Number
EPA ID Number

J H WILLIAMS OIL - MAIN OFFICE AND BULK PLANT (Continued)

S109000761

Site Plan: False
Site Plan Document: Not reported
Private Location: False
Location: Not reported

Report Year: 2008
Tier 2 Report ID: 107945
Chemical ID: 321056
CAS Number: 8006619
Chemical Name: GASOLINE
Chemical Date: 7/20/2009
Average Amount: 5
Maximum Amount: 230400
Location ID: 523252
Chemical State: Liquid
Mixture: True
Mixture Percent: .00
Container: A - ABOVE GROUND TANK
Pressure: 1 - AMBIENT PRESSURE
Temperature: 4 - AMBIENT TEMPERATURE
Average Amount: 5
Maximum Amount: 230400
Days on Site: 365
Site Plan: False
Site Plan Document: Not reported
Private Location: False
Location: AG TANKS SOUTH OF BUILDING

Report Year: 2008
Tier 2 Report ID: 107945
Chemical ID: 321055
CAS Number: 107211
Chemical Name: Ethylene glycol
Chemical Date: 7/20/2009
Average Amount: 3
Maximum Amount: 10802
Location ID: 523251
Chemical State: Liquid
Mixture: True
Mixture Percent: .00
Container: D - STEEL DRUM
Pressure: 1 - AMBIENT PRESSURE
Temperature: 4 - AMBIENT TEMPERATURE
Average Amount: 3
Maximum Amount: 10802
Days on Site: 365
Site Plan: False
Site Plan Document: Not reported
Private Location: False
Location: SOUTH END OF MAIN BUILDING

Report Year: 2008
Tier 2 Report ID: 107945
Chemical ID: 321054

Map ID
Direction
Distance
Elevation

MAP FINDINGS

Site

Database(s)

EDR ID Number
EPA ID Number

J H WILLIAMS OIL - MAIN OFFICE AND BULK PLANT (Continued)

S109000761

CAS Number: 68476346
Chemical Name: DIESEL FUEL OIL (HIGH SULFUR)
Chemical Date: 7/20/2009
Average Amount: 5
Maximum Amount: 547600
Location ID: 523250
Chemical State: LIQUID
Mixture: True
Mixture Percent: .00
Container: A - ABOVE GROUND TANK
Pressure: 1 - AMBIENT PRESSURE
Temperature: 4 - AMBIENT TEMPERATURE
Average Amount: 5
Maximum Amount: 547600
Days on Site: 365
Site Plan: False
Site Plan Document: Not reported
Private Location: False
Location: AG TANKS SOUTH OF BUILDING

Report Year: 2008
Tier 2 Report ID: 107945
Chemical ID: 321053
CAS Number: 64742536
Chemical Name: HIGHLY REFINED NAPHTHENIC OIL
Chemical Date: 7/20/2009
Average Amount: 2
Maximum Amount: 692
Location ID: 523249
Chemical State: LIQUID
Mixture: True
Mixture Percent: .00
Container: D - STEEL DRUM
Pressure: 1 - AMBIENT PRESSURE
Temperature: 4 - AMBIENT TEMPERATURE
Average Amount: 2
Maximum Amount: 692
Days on Site: 365
Site Plan: False
Site Plan Document: Not reported
Private Location: False
Location: MACHINE OIL LIGHT - LOCATED AT THE SOUTH END OF THE MAIN BUILDING

Report Year: 2008
Tier 2 Report ID: 107945
Chemical ID: 321052
CAS Number: 8008206
Chemical Name: KEROSENE
Chemical Date: 7/20/2009
Average Amount: 5
Maximum Amount: 115200
Location ID: 523248
Chemical State: Liquid
Mixture: True
Mixture Percent: .00

Map ID
Direction
Distance
Elevation

MAP FINDINGS

Site

Database(s)

EDR ID Number
EPA ID Number

J H WILLIAMS OIL - MAIN OFFICE AND BULK PLANT (Continued)

S109000761

Containter: A - ABOVE GROUND TANK
Pressure: 1 - AMBIENT PRESSURE
Temperature: 4 - AMBIENT TEMPERATURE
Average Amount: 5
Maximum Amount: 115200
Days on Site: 365
Site Plan: False
Site Plan Document: Not reported
Private Location: False
Location: AG TANKS AT SOUTH OF BUILDING

Report Year: 2008
Tier 2 Report ID: 107945
Chemical ID: 321051
CAS Number: 64742558
Chemical Name: SOLVENT REFINED LIGHT
Chemical Date: 7/20/2009
Average Amount: 4
Maximum Amount: 86458
Location ID: 523247
Chemical State: LIQUID
Mixture: True
Mixture Percent: .00
Containter: D - STEEL DRUM
Pressure: 1 - AMBIENT PRESSURE
Temperature: 4 - AMBIENT TEMPERATURE
Average Amount: 4
Maximum Amount: 86458
Days on Site: 365
Site Plan: False
Site Plan Document: Not reported
Private Location: False
Location: HYDROCARBON OILS AND GREASE - ALSO STORED IN F / CANS - BOTH LOCATED AT THE SOUTH END OF THE MAIN BUILDING

Report Year: 1993
Tier 2 Report ID: 3214
Chemical ID: 3091
CAS Number: 75456
Chemical Name: CHLORODIFLUOROMETHANE [FREON 22]
Chemical Date: 1/2/1972
Average Amount: 3
Maximum Amount: 2190
Location ID: 155994
Chemical State: LIQUID
Mixture: False
Mixture Percent: 100.00
Containter: CONV
Pressure: CONV
Temperature: CONV
Average Amount: 3
Maximum Amount: 2190
Days on Site: 365
Site Plan: False
Site Plan Document: Not reported

Map ID
Direction
Distance
Elevation

MAP FINDINGS

Site

Database(s)

EDR ID Number
EPA ID Number

J H WILLIAMS OIL - MAIN OFFICE AND BULK PLANT (Continued)

S109000761

Private Location: False
Location: Not reported

Report Year: 1994
Tier 2 Report ID: 11464
Chemical ID: 3090
CAS Number: 75718
Chemical Name: DICHLORODIFLUOROMETHANE [DIFLUORODICHLOROMETHANE]
Chemical Date: 1/2/1972
Average Amount: 2
Maximum Amount: 990
Location ID: 170190
Chemical State: LIQUID
Mixture: False
Mixture Percent: 100.00
Containter: CONV
Pressure: CONV
Temperature: CONV
Average Amount: 2
Maximum Amount: 990
Days on Site: 365
Site Plan: False
Site Plan Document: Not reported
Private Location: False
Location: Not reported

Report Year: 1994
Tier 2 Report ID: 11464
Chemical ID: 3089
CAS Number: 75456
Chemical Name: CHLORODIFLUOROMETHANE [FREON 22]
Chemical Date: 1/2/1972
Average Amount: 2
Maximum Amount: 1200
Location ID: 170189
Chemical State: LIQUID
Mixture: False
Mixture Percent: 100.00
Containter: CONV
Pressure: CONV
Temperature: CONV
Average Amount: 2
Maximum Amount: 1200
Days on Site: 365
Site Plan: False
Site Plan Document: Not reported
Private Location: False
Location: Not reported

Report Year: 1995
Tier 2 Report ID: 19936
Chemical ID: 3088
CAS Number: 75718
Chemical Name: DICHLORODIFLUOROMETHANE [DIFLUORODICHLOROMETHANE]

Map ID
Direction
Distance
Elevation

MAP FINDINGS

Site

Database(s)

EDR ID Number
EPA ID Number

J H WILLIAMS OIL - MAIN OFFICE AND BULK PLANT (Continued)

S109000761

Chemical Date: 1/2/1972
Average Amount: 2
Maximum Amount: 990
Location ID: 185434
Chemical State: LIQUID
Mixture: False
Mixture Percent: 100.00
Containter: CONV
Pressure: CONV
Temperature: CONV
Average Amount: 2
Maximum Amount: 990
Days on Site: 365
Site Plan: False
Site Plan Document: Not reported
Private Location: False
Location: Not reported

Report Year: 1995
Tier 2 Report ID: 19936
Chemical ID: 3087
CAS Number: 75456
Chemical Name: CHLORODIFLUOROMETHANE [FREON 22]
Chemical Date: 1/2/1972
Average Amount: 2
Maximum Amount: 1200
Location ID: 185433
Chemical State: LIQUID
Mixture: False
Mixture Percent: 100.00
Containter: CONV
Pressure: CONV
Temperature: CONV
Average Amount: 2
Maximum Amount: 1200
Days on Site: 365
Site Plan: False
Site Plan Document: Not reported
Private Location: False
Location: Not reported

Report Year: 1996
Tier 2 Report ID: 28456
Chemical ID: 3086
CAS Number: 76131
Chemical Name: FREON 113 (1,1,2-TRICHLORO-1,2,2-TRIFLUOROETHANE)
Chemical Date: 1/2/1972
Average Amount: 3
Maximum Amount: 2190
Location ID: 200735
Chemical State: LIQUID
Mixture: False
Mixture Percent: 100.00
Containter: CONV
Pressure: CONV

Map ID
Direction
Distance
Elevation

MAP FINDINGS

Site

Database(s)

EDR ID Number
EPA ID Number

J H WILLIAMS OIL - MAIN OFFICE AND BULK PLANT (Continued)

S109000761

Temperature: CONV
Average Amount: 3
Maximum Amount: 2190
Days on Site: 365
Site Plan: False
Site Plan Document: Not reported
Private Location: False
Location: Not reported

Report Year: 1999
Tier 2 Report ID: 54530
Chemical ID: 3085
CAS Number: 75718
Chemical Name: DICHLORODIFLUOROMETHANE [DIFLUORODICHLOROMETHANE]
Chemical Date: 1/2/1972
Average Amount: 2
Maximum Amount: 990
Location ID: 249804
Chemical State: LIQUID
Mixture: False
Mixture Percent: 100.00
Containter: CONV
Pressure: CONV
Temperature: CONV
Average Amount: 2
Maximum Amount: 990
Days on Site: 365
Site Plan: False
Site Plan Document: Not reported
Private Location: False
Location: Not reported

Report Year: 1999
Tier 2 Report ID: 54530
Chemical ID: 3084
CAS Number: 75456
Chemical Name: CHLORODIFLUOROMETHANE [FREON 22]
Chemical Date: 1/2/1972
Average Amount: 2
Maximum Amount: 1200
Location ID: 249803
Chemical State: LIQUID
Mixture: False
Mixture Percent: 100.00
Containter: CONV
Pressure: CONV
Temperature: CONV
Average Amount: 2
Maximum Amount: 1200
Days on Site: 365
Site Plan: False
Site Plan Document: Not reported
Private Location: False
Location: Not reported

Map ID
Direction
Distance
Elevation

MAP FINDINGS

Site

Database(s)

EDR ID Number
EPA ID Number

J H WILLIAMS OIL - MAIN OFFICE AND BULK PLANT (Continued)

S109000761

Report Year: 2007
Tier 2 Report ID: 102685
Chemical ID: 290172
CAS Number: 64742536
Chemical Name: HIGHLY REFINED NAPHTHENIC OIL
Chemical Date: 3/25/2008
Average Amount: 2
Maximum Amount: 692
Location ID: 480615
Chemical State: LIQUID
Mixture: True
Mixture Percent: .00
Container: D - STEEL DRUM
Pressure: 1 - AMBIENT PRESSURE
Temperature: 4 - AMBIENT TEMPERATURE
Average Amount: 2
Maximum Amount: 692
Days on Site: 365
Site Plan: False
Site Plan Document: Not reported
Private Location: False
Location: MACHINE OIL LIGHT - SOUTH END OF MAIN BUILDING

Report Year: 2007
Tier 2 Report ID: 102685
Chemical ID: 290171
CAS Number: 8008206
Chemical Name: KEROSENE
Chemical Date: 3/25/2008
Average Amount: 5
Maximum Amount: 115200
Location ID: 480614
Chemical State: Liquid Solution
Mixture: True
Mixture Percent: .00
Container: A - ABOVE GROUND TANK
Pressure: 1 - AMBIENT PRESSURE
Temperature: 4 - AMBIENT TEMPERATURE
Average Amount: 5
Maximum Amount: 115200
Days on Site: 365
Site Plan: False
Site Plan Document: Not reported
Private Location: False
Location: ABOVE GROUND TANKS SOUTH OF BUILDING

Report Year: 2007
Tier 2 Report ID: 102685
Chemical ID: 290170
CAS Number: 64742558
Chemical Name: SOLVENT REFINED LIGHT
Chemical Date: 3/25/2008
Average Amount: 4
Maximum Amount: 86458
Location ID: 480613

Map ID
Direction
Distance
Elevation

MAP FINDINGS

Site

Database(s)

EDR ID Number
EPA ID Number

J H WILLIAMS OIL - MAIN OFFICE AND BULK PLANT (Continued)

S109000761

Chemical State: LIQUID
Mixture: True
Mixture Percent: .00
Container: D - STEEL DRUM
Pressure: 1 - AMBIENT PRESSURE
Temperature: 4 - AMBIENT TEMPERATURE
Average Amount: 4
Maximum Amount: 86458
Days on Site: 365
Site Plan: False
Site Plan Document: Not reported
Private Location: False
Location: STEEL DRUMS AND CANS - SOUTH END OF MAIN BUILDING

Report Year: 2007
Tier 2 Report ID: 102685
Chemical ID: 290169
CAS Number: 8006619
Chemical Name: GASOLINE
Chemical Date: 3/25/2008
Average Amount: 5
Maximum Amount: 230400
Location ID: 480612
Chemical State: Liquid
Mixture: True
Mixture Percent: .00
Container: A - ABOVE GROUND TANK
Pressure: 1 - AMBIENT PRESSURE
Temperature: 4 - AMBIENT TEMPERATURE
Average Amount: 5
Maximum Amount: 230400
Days on Site: 365
Site Plan: False
Site Plan Document: Not reported
Private Location: False
Location: ABOVE GROUND TANKS SOUTH OF BUILDING

Report Year: 2007
Tier 2 Report ID: 102685
Chemical ID: 290168
CAS Number: 107211
Chemical Name: Ethylene glycol
Chemical Date: 3/25/2008
Average Amount: 3
Maximum Amount: 10802
Location ID: 480611
Chemical State: Liquid Solution
Mixture: True
Mixture Percent: .00
Container: D - STEEL DRUM
Pressure: 1 - AMBIENT PRESSURE
Temperature: 4 - AMBIENT TEMPERATURE
Average Amount: 3
Maximum Amount: 10802
Days on Site: 365

Map ID
Direction
Distance
Elevation

MAP FINDINGS

Site

Database(s)

EDR ID Number
EPA ID Number

J H WILLIAMS OIL - MAIN OFFICE AND BULK PLANT (Continued)

S109000761

Site Plan: False
Site Plan Document: Not reported
Private Location: False
Location: SOUTH END OF MAIN BUILDING

Report Year: 2007
Tier 2 Report ID: 102685
Chemical ID: 290167
CAS Number: 68476346
Chemical Name: DIESEL FUEL OIL (HIGH SULFUR)
Chemical Date: 3/25/2008
Average Amount: 5
Maximum Amount: 547600
Location ID: 480610
Chemical State: LIQUID
Mixture: True
Mixture Percent: .00
Container: A - ABOVE GROUND TANK
Pressure: 1 - AMBIENT PRESSURE
Temperature: 4 - AMBIENT TEMPERATURE
Average Amount: 5
Maximum Amount: 547600
Days on Site: 365
Site Plan: False
Site Plan Document: Not reported
Private Location: False
Location: ABOVE GROUND TANKS SOUTH OF BUILDING

Report Year: 2006
Tier 2 Report ID: 97694
Chemical ID: 263480
CAS Number: 8006619
Chemical Name: GASOLINE
Chemical Date: 4/23/2007
Average Amount: 5
Maximum Amount: 230400
Location ID: 446345
Chemical State: Liquid
Mixture: True
Mixture Percent: .00
Container: A - ABOVE GROUND TANK
Pressure: 1 - AMBIENT PRESSURE
Temperature: 4 - AMBIENT TEMPERATURE
Average Amount: 5
Maximum Amount: 230400
Days on Site: 365
Site Plan: False
Site Plan Document: Not reported
Private Location: False
Location: AG TANKS SOUTH OF BLDG.

Report Year: 2006
Tier 2 Report ID: 97694
Chemical ID: 263479

Map ID
Direction
Distance
Elevation

MAP FINDINGS

Site

Database(s)

EDR ID Number
EPA ID Number

J H WILLIAMS OIL - MAIN OFFICE AND BULK PLANT (Continued)

S109000761

CAS Number: 107211
Chemical Name: Ethylene glycol
Chemical Date: 4/23/2007
Average Amount: 3
Maximum Amount: 10802
Location ID: 446344
Chemical State: Liquid
Mixture: True
Mixture Percent: .00
Container: D - STEEL DRUM
Pressure: 1 - AMBIENT PRESSURE
Temperature: 4 - AMBIENT TEMPERATURE
Average Amount: 3
Maximum Amount: 10802
Days on Site: 365
Site Plan: False
Site Plan Document: Not reported
Private Location: False
Location: SOUTH END OF MAIN BLDG.

Report Year: 2006
Tier 2 Report ID: 97694
Chemical ID: 263478
CAS Number: 68476346
Chemical Name: DIESEL FUEL OIL (HIGH SULFUR)
Chemical Date: 4/23/2007
Average Amount: 5
Maximum Amount: 547600
Location ID: 446342
Chemical State: LIQUID
Mixture: True
Mixture Percent: .00
Container: A - ABOVE GROUND TANK
Pressure: 1 - AMBIENT PRESSURE
Temperature: 4 - AMBIENT TEMPERATURE
Average Amount: 5
Maximum Amount: 547600
Days on Site: 365
Site Plan: False
Site Plan Document: Not reported
Private Location: False
Location: AG TANKS SOUTH OF BLDG.

Report Year: 2006
Tier 2 Report ID: 97694
Chemical ID: 263477
CAS Number: 64742536
Chemical Name: HIGHLY REFINED NAPHTHENIC OIL
Chemical Date: 4/23/2007
Average Amount: 2
Maximum Amount: 692
Location ID: 446340
Chemical State: LIQUID
Mixture: True
Mixture Percent: .00

Map ID
Direction
Distance
Elevation

MAP FINDINGS

Site

Database(s)

EDR ID Number
EPA ID Number

J H WILLIAMS OIL - MAIN OFFICE AND BULK PLANT (Continued)

S109000761

Containter: D - STEEL DRUM
Pressure: 1 - AMBIENT PRESSURE
Temperature: 4 - AMBIENT TEMPERATURE
Average Amount: 2
Maximum Amount: 692
Days on Site: 365
Site Plan: False
Site Plan Document: Not reported
Private Location: False
Location: SOUTH END OF MAIN BLDG.

Report Year: 2006
Tier 2 Report ID: 97694
Chemical ID: 263475
CAS Number: 8008206
Chemical Name: KEROSENE
Chemical Date: 4/23/2007
Average Amount: 5
Maximum Amount: 115200
Location ID: 446339
Chemical State: Liquid
Mixture: True
Mixture Percent: .00
Containter: A - ABOVE GROUND TANK
Pressure: 1 - AMBIENT PRESSURE
Temperature: 4 - AMBIENT TEMPERATURE
Average Amount: 5
Maximum Amount: 115200
Days on Site: 365
Site Plan: False
Site Plan Document: Not reported
Private Location: False
Location: AG TANKS AT SOUTH OF BLDG.

Report Year: 2006
Tier 2 Report ID: 97694
Chemical ID: 263473
CAS Number: 64742558
Chemical Name: SOLVENT REFINED LIGHT
Chemical Date: 4/23/2007
Average Amount: 4
Maximum Amount: 86458
Location ID: 446336
Chemical State: LIQUID
Mixture: True
Mixture Percent: .00
Containter: D - STEEL DRUM
Pressure: 1 - AMBIENT PRESSURE
Temperature: 4 - AMBIENT TEMPERATURE
Average Amount: 0
Maximum Amount: 0
Days on Site: 365
Site Plan: False
Site Plan Document: Not reported
Private Location: False

Map ID
Direction
Distance
Elevation

MAP FINDINGS

Site

Database(s)

EDR ID Number
EPA ID Number

J H WILLIAMS OIL - MAIN OFFICE AND BULK PLANT (Continued)

S109000761

Location: SOUTH END OF MAIN BLDG.

Location ID: 446337
Chemical State: LIQUID
Mixture: True
Mixture Percent: .00
Container: F - CAN
Pressure: 1 - AMBIENT PRESSURE
Temperature: 4 - AMBIENT TEMPERATURE
Average Amount: 0
Maximum Amount: 0
Days on Site: 365
Site Plan: False
Site Plan Document: Not reported
Private Location: False
Location: SOUTH END OF MAIN BLDG.

Report Year: 2001
Tier 2 Report ID: 72705
Chemical ID: 25112
CAS Number: 107211
Chemical Name: ETHYLENE GLYCOL [1,2-DIHYDROXYETHANE]
Chemical Date: 1/2/1972
Average Amount: 3
Maximum Amount: 10802
Location ID: 286878
Chemical State: LIQUID
Mixture: False
Mixture Percent: 100.00
Container: D - STEEL DRUM
Pressure: 1 - AMBIENT PRESSURE
Temperature: 4 - AMBIENT TEMPERATURE
Average Amount: 3
Maximum Amount: 10802
Days on Site: 365
Site Plan: False
Site Plan Document: Not reported
Private Location: False
Location: STORED IN SOUTH END OF MAIN BUILDING

Report Year: 2000
Tier 2 Report ID: 63627
Chemical ID: 25111
CAS Number: 107211
Chemical Name: ETHYLENE GLYCOL [1,2-DIHYDROXYETHANE]
Chemical Date: 1/2/1972
Average Amount: 3
Maximum Amount: 10802
Location ID: 267993
Chemical State: LIQUID
Mixture: False
Mixture Percent: 100.00
Container: CONV
Pressure: CONV
Temperature: CONV

Map ID
Direction
Distance
Elevation

MAP FINDINGS

Site

Database(s)

EDR ID Number
EPA ID Number

J H WILLIAMS OIL - MAIN OFFICE AND BULK PLANT (Continued)

S109000761

Average Amount: 3
Maximum Amount: 10802
Days on Site: 365
Site Plan: False
Site Plan Document: Not reported
Private Location: False
Location: Not reported

Report Year: 2005
Tier 2 Report ID: 93771
Chemical ID: 238892
CAS Number: 64742536
Chemical Name: HIGHLY REFINED NAPHTHENIC OIL
Chemical Date: 5/11/2006
Average Amount: 2
Maximum Amount: 692
Location ID: 414540
Chemical State: LIQUID
Mixture: True
Mixture Percent: .00
Container: D - STEEL DRUM
Pressure: 1 - AMBIENT PRESSURE
Temperature: 4 - AMBIENT TEMPERATURE
Average Amount: 2
Maximum Amount: 692
Days on Site: 365
Site Plan: False
Site Plan Document: Not reported
Private Location: False
Location: SOUTH END OF MAIN BUILDING

Report Year: 2005
Tier 2 Report ID: 93771
Chemical ID: 238891
CAS Number: 8008206
Chemical Name: KEROSENE
Chemical Date: 5/11/2006
Average Amount: 5
Maximum Amount: 288700
Location ID: 414539
Chemical State: Liquid
Mixture: True
Mixture Percent: .00
Container: A - ABOVE GROUND TANK
Pressure: 1 - AMBIENT PRESSURE
Temperature: 4 - AMBIENT TEMPERATURE
Average Amount: 5
Maximum Amount: 288700
Days on Site: 365
Site Plan: False
Site Plan Document: Not reported
Private Location: False
Location: AG TANKS AT SOUTH OF BUILDING

Map ID
Direction
Distance
Elevation

MAP FINDINGS

Site

Database(s)

EDR ID Number
EPA ID Number

J H WILLIAMS OIL - MAIN OFFICE AND BULK PLANT (Continued)

S109000761

Report Year: 2005
Tier 2 Report ID: 93771
Chemical ID: 238887
CAS Number: 64742558
Chemical Name: SOLVENT REFINED LIGHT
Chemical Date: 5/11/2006
Average Amount: 4
Maximum Amount: 86458
Location ID: 414534
Chemical State: LIQUID
Mixture: True
Mixture Percent: .00
Container: D - STEEL DRUM
Pressure: 1 - AMBIENT PRESSURE
Temperature: 4 - AMBIENT TEMPERATURE
Average Amount: 0
Maximum Amount: 0
Days on Site: 365
Site Plan: False
Site Plan Document: Not reported
Private Location: False
Location: SOUTH END OF MAIN BUILDING

Location ID: 414536
Chemical State: LIQUID
Mixture: True
Mixture Percent: .00
Container: F - CAN
Pressure: 1 - AMBIENT PRESSURE
Temperature: 4 - AMBIENT TEMPERATURE
Average Amount: 0
Maximum Amount: 0
Days on Site: 365
Site Plan: False
Site Plan Document: Not reported
Private Location: False
Location: SOUTH END OF MAIN BUILDING

Report Year: 2005
Tier 2 Report ID: 93771
Chemical ID: 238883
CAS Number: 8006619
Chemical Name: GASOLINE
Chemical Date: 5/11/2006
Average Amount: 5
Maximum Amount: 503200
Location ID: 414532
Chemical State: Liquid
Mixture: True
Mixture Percent: .00
Container: A - ABOVE GROUND TANK
Pressure: 1 - AMBIENT PRESSURE
Temperature: 4 - AMBIENT TEMPERATURE
Average Amount: 5
Maximum Amount: 503200
Days on Site: 365

Map ID
Direction
Distance
Elevation

MAP FINDINGS

Site

Database(s)

EDR ID Number
EPA ID Number

J H WILLIAMS OIL - MAIN OFFICE AND BULK PLANT (Continued)

S109000761

Site Plan: False
Site Plan Document: Not reported
Private Location: False
Location: AG TANKS SOUTH OF BUILDING

Report Year: 2005
Tier 2 Report ID: 93771
Chemical ID: 238880
CAS Number: 107211
Chemical Name: Ethylene glycol
Chemical Date: 5/11/2006
Average Amount: 3
Maximum Amount: 10802
Location ID: 414529
Chemical State: Liquid
Mixture: True
Mixture Percent: .00
Container: D - STEEL DRUM
Pressure: 1 - AMBIENT PRESSURE
Temperature: 4 - AMBIENT TEMPERATURE
Average Amount: 3
Maximum Amount: 10802
Days on Site: 365
Site Plan: False
Site Plan Document: Not reported
Private Location: False
Location: SOUTH END OF MAIN BUILDING

Report Year: 2005
Tier 2 Report ID: 93771
Chemical ID: 238879
CAS Number: 68476346
Chemical Name: DIESEL FUEL OIL (HIGH SULFUR)
Chemical Date: 5/11/2006
Average Amount: 5
Maximum Amount: 261765
Location ID: 414527
Chemical State: LIQUID
Mixture: True
Mixture Percent: .00
Container: A - ABOVE GROUND TANK
Pressure: 1 - AMBIENT PRESSURE
Temperature: 4 - AMBIENT TEMPERATURE
Average Amount: 5
Maximum Amount: 261765
Days on Site: 365
Site Plan: False
Site Plan Document: Not reported
Private Location: False
Location: AG TANKS SOUTH OF BUILDING

Report Year: 2003
Tier 2 Report ID: 85081
Chemical ID: 221890

Map ID
Direction
Distance
Elevation

MAP FINDINGS

Site

Database(s)

EDR ID Number
EPA ID Number

J H WILLIAMS OIL - MAIN OFFICE AND BULK PLANT (Continued)

S109000761

CAS Number: 8008206
Chemical Name: KEROSENE
Chemical Date: 11/16/2005
Average Amount: 5
Maximum Amount: 288700
Location ID: 392348
Chemical State: Liquid
Mixture: True
Mixture Percent: .00
Containter: A - ABOVE GROUND TANK
Pressure: 1 - AMBIENT PRESSURE
Temperature: 4 - AMBIENT TEMPERATURE
Average Amount: 5
Maximum Amount: 288700
Days on Site: 365
Site Plan: False
Site Plan Document: Not reported
Private Location: False
Location: TANKS SOUTH OF MAIN BLDG.

Report Year: 2003
Tier 2 Report ID: 85081
Chemical ID: 221889
CAS Number: 8006619
Chemical Name: GASOLINE
Chemical Date: 11/16/2005
Average Amount: 5
Maximum Amount: 503200
Location ID: 392347
Chemical State: Liquid
Mixture: True
Mixture Percent: .00
Containter: A - ABOVE GROUND TANK
Pressure: 1 - AMBIENT PRESSURE
Temperature: 4 - AMBIENT TEMPERATURE
Average Amount: 5
Maximum Amount: 503200
Days on Site: 365
Site Plan: False
Site Plan Document: Not reported
Private Location: False
Location: TANKS SOUTH OF MAIN BLDG.

Report Year: 2003
Tier 2 Report ID: 85081
Chemical ID: 221888
CAS Number: 107211
Chemical Name: ETHYLENE GLYCOL [1,2-DIHYDROXYETHANE]
Chemical Date: 11/16/2005
Average Amount: 3
Maximum Amount: 10802
Location ID: 392346
Chemical State: Liquid
Mixture: False
Mixture Percent: 100.00

Map ID
Direction
Distance
Elevation

MAP FINDINGS

Site

Database(s)

EDR ID Number
EPA ID Number

J H WILLIAMS OIL - MAIN OFFICE AND BULK PLANT (Continued)

S109000761

Container: D - STEEL DRUM
Pressure: 1 - AMBIENT PRESSURE
Temperature: 4 - AMBIENT TEMPERATURE
Average Amount: 3
Maximum Amount: 10802
Days on Site: 365
Site Plan: False
Site Plan Document: Not reported
Private Location: False
Location: STORED IN SOUTH END OF MAIN BLDG.

Report Year: 2004
Tier 2 Report ID: 89631
Chemical ID: 217484
CAS Number: 64742536
Chemical Name: HIGHLY REFINED NAPHTHENIC OIL
Chemical Date: 7/25/2005
Average Amount: 2
Maximum Amount: 692
Location ID: 386716
Chemical State: LIQUID
Mixture: True
Mixture Percent: .00
Container: D - STEEL DRUM
Pressure: 1 - AMBIENT PRESSURE
Temperature: 4 - AMBIENT TEMPERATURE
Average Amount: 2
Maximum Amount: 692
Days on Site: 365
Site Plan: False
Site Plan Document: Not reported
Private Location: False
Location: SOUTH END OF MAIN BUILDING

Report Year: 2004
Tier 2 Report ID: 89631
Chemical ID: 217483
CAS Number: 8008206
Chemical Name: KEROSENE
Chemical Date: 7/25/2005
Average Amount: 5
Maximum Amount: 288700
Location ID: 386715
Chemical State: Liquid
Mixture: True
Mixture Percent: .00
Container: A - ABOVE GROUND TANK
Pressure: 1 - AMBIENT PRESSURE
Temperature: 4 - AMBIENT TEMPERATURE
Average Amount: 5
Maximum Amount: 288700
Days on Site: 365
Site Plan: False
Site Plan Document: Not reported
Private Location: False

Map ID
Direction
Distance
Elevation

MAP FINDINGS

Site

Database(s)

EDR ID Number
EPA ID Number

J H WILLIAMS OIL - MAIN OFFICE AND BULK PLANT (Continued)

S109000761

Location: A G TANKS SOUTH OF BUILDING

Report Year: 2004
Tier 2 Report ID: 89631
Chemical ID: 217482
CAS Number: 64742558
Chemical Name: SOLVENT REFINED LIGHT
Chemical Date: 7/25/2005
Average Amount: 4
Maximum Amount: 112916
Location ID: 386713
Chemical State: LIQUID
Mixture: True
Mixture Percent: .00
Container: D - STEEL DRUM
Pressure: 1 - AMBIENT PRESSURE
Temperature: 4 - AMBIENT TEMPERATURE
Average Amount: 4
Maximum Amount: 56458
Days on Site: 365
Site Plan: False
Site Plan Document: Not reported
Private Location: False
Location: SOUTH END OF MAINBUILDING

Location ID: 386714
Chemical State: LIQUID
Mixture: True
Mixture Percent: .00
Container: F - CAN
Pressure: 1 - AMBIENT PRESSURE
Temperature: 4 - AMBIENT TEMPERATURE
Average Amount: 4
Maximum Amount: 56458
Days on Site: 365
Site Plan: False
Site Plan Document: Not reported
Private Location: False
Location: SOUTH END OF MAINBUILDING

Report Year: 2004
Tier 2 Report ID: 89631
Chemical ID: 217481
CAS Number: 8006619
Chemical Name: GASOLINE
Chemical Date: 7/25/2005
Average Amount: 5
Maximum Amount: 503200
Location ID: 386712
Chemical State: Liquid
Mixture: True
Mixture Percent: .00
Container: A - ABOVE GROUND TANK
Pressure: 1 - AMBIENT PRESSURE
Temperature: 4 - AMBIENT TEMPERATURE

Map ID
Direction
Distance
Elevation

MAP FINDINGS

Site

Database(s)

EDR ID Number
EPA ID Number

J H WILLIAMS OIL - MAIN OFFICE AND BULK PLANT (Continued)

S109000761

Average Amount: 5
Maximum Amount: 503200
Days on Site: 365
Site Plan: False
Site Plan Document: Not reported
Private Location: False
Location: A G TANKS SOUTH OF BUILDING

Report Year: 2004
Tier 2 Report ID: 89631
Chemical ID: 217480
CAS Number: 107211
Chemical Name: ETHYLENE GLYCOL [1,2-DIHYDROXYETHANE]
Chemical Date: 7/25/2005
Average Amount: 3
Maximum Amount: 10802
Location ID: 386711
Chemical State: Liquid
Mixture: False
Mixture Percent: 100.00
Container: D - STEEL DRUM
Pressure: 1 - AMBIENT PRESSURE
Temperature: 4 - AMBIENT TEMPERATURE
Average Amount: 3
Maximum Amount: 10802
Days on Site: 365
Site Plan: False
Site Plan Document: Not reported
Private Location: False
Location: SOUTH END OF MAIN BUILDING

Report Year: 2004
Tier 2 Report ID: 89631
Chemical ID: 217479
CAS Number: 68476346
Chemical Name: DIESEL FUEL OIL (HIGH SULFUR)
Chemical Date: 7/25/2005
Average Amount: 5
Maximum Amount: 261765
Location ID: 386710
Chemical State: LIQUID
Mixture: True
Mixture Percent: .00
Container: A - ABOVE GROUND TANK
Pressure: 1 - AMBIENT PRESSURE
Temperature: 4 - AMBIENT TEMPERATURE
Average Amount: 5
Maximum Amount: 261765
Days on Site: 365
Site Plan: False
Site Plan Document: Not reported
Private Location: False
Location: A G TANKS SOUTH OF BUILDING

Map ID
Direction
Distance
Elevation

MAP FINDINGS

Site

Database(s)

EDR ID Number
EPA ID Number

J H WILLIAMS OIL - MAIN OFFICE AND BULK PLANT (Continued)

S109000761

Report Year: 1993
Tier 2 Report ID: 3214
Chemical ID: 17690
CAS Number: 107211
Chemical Name: ETHYLENE GLYCOL [1,2-DIHYDROXYETHANE]
Chemical Date: 1/2/1972
Average Amount: 3
Maximum Amount: 10802
Location ID: 155992
Chemical State: LIQUID
Mixture: False
Mixture Percent: 100.00
Containter: CONV
Pressure: CONV
Temperature: CONV
Average Amount: 3
Maximum Amount: 10802
Days on Site: 365
Site Plan: False
Site Plan Document: Not reported
Private Location: False
Location: Not reported

Report Year: 1994
Tier 2 Report ID: 11464
Chemical ID: 17689
CAS Number: 107211
Chemical Name: ETHYLENE GLYCOL [1,2-DIHYDROXYETHANE]
Chemical Date: 1/2/1972
Average Amount: 3
Maximum Amount: 10802
Location ID: 170185
Chemical State: LIQUID
Mixture: False
Mixture Percent: 100.00
Containter: CONV
Pressure: CONV
Temperature: CONV
Average Amount: 3
Maximum Amount: 10802
Days on Site: 365
Site Plan: False
Site Plan Document: Not reported
Private Location: False
Location: Not reported

Report Year: 1995
Tier 2 Report ID: 19936
Chemical ID: 17688
CAS Number: 107211
Chemical Name: ETHYLENE GLYCOL [1,2-DIHYDROXYETHANE]
Chemical Date: 1/2/1972
Average Amount: 3
Maximum Amount: 10802
Location ID: 185429

Map ID
Direction
Distance
Elevation

MAP FINDINGS

Site

Database(s)

EDR ID Number
EPA ID Number

J H WILLIAMS OIL - MAIN OFFICE AND BULK PLANT (Continued)

S109000761

Chemical State: LIQUID
Mixture: False
Mixture Percent: 100.00
Containter: CONV
Pressure: CONV
Temperature: CONV
Average Amount: 3
Maximum Amount: 10802
Days on Site: 365
Site Plan: False
Site Plan Document: Not reported
Private Location: False
Location: Not reported

Report Year: 1996
Tier 2 Report ID: 28456
Chemical ID: 17687
CAS Number: 107211
Chemical Name: ETHYLENE GLYCOL [1,2-DIHYDROXYETHANE]
Chemical Date: 1/2/1972
Average Amount: 3
Maximum Amount: 10802
Location ID: 200731
Chemical State: LIQUID
Mixture: False
Mixture Percent: 100.00
Containter: CONV
Pressure: CONV
Temperature: CONV
Average Amount: 3
Maximum Amount: 10802
Days on Site: 365
Site Plan: False
Site Plan Document: Not reported
Private Location: False
Location: Not reported

Report Year: 1999
Tier 2 Report ID: 54530
Chemical ID: 17686
CAS Number: 107211
Chemical Name: ETHYLENE GLYCOL [1,2-DIHYDROXYETHANE]
Chemical Date: 1/2/1972
Average Amount: 3
Maximum Amount: 10802
Location ID: 249800
Chemical State: LIQUID
Mixture: False
Mixture Percent: 100.00
Containter: CONV
Pressure: CONV
Temperature: CONV
Average Amount: 3
Maximum Amount: 10802
Days on Site: 365

Map ID
Direction
Distance
Elevation

MAP FINDINGS

Site

Database(s)

EDR ID Number
EPA ID Number

J H WILLIAMS OIL - MAIN OFFICE AND BULK PLANT (Continued)

S109000761

Site Plan: False
Site Plan Document: Not reported
Private Location: False
Location: Not reported

Report Year: 2002
Tier 2 Report ID: 82535
Chemical ID: 169765
CAS Number: 107211
Chemical Name: ETHYLENE GLYCOL [1,2-DIHYDROXYETHANE]
Chemical Date: 1/2/1972
Average Amount: 3
Maximum Amount: 10802
Location ID: 326299
Chemical State: Liquid
Mixture: False
Mixture Percent: 100.00
Container: D - STEEL DRUM
Pressure: 1 - AMBIENT PRESSURE
Temperature: 4 - AMBIENT TEMPERATURE
Average Amount: 3
Maximum Amount: 10802
Days on Site: 365
Site Plan: False
Site Plan Document: Not reported
Private Location: False
Location: SOUTH END OF MAIN BUILDING

Report Year: 2002
Tier 2 Report ID: 82535
Chemical ID: 169764
CAS Number: 64742536
Chemical Name: HIGHLY REFINED NAPHTHENIC OIL
Chemical Date: 1/2/1972
Average Amount: 2
Maximum Amount: 692
Location ID: 326298
Chemical State: LIQUID
Mixture: True
Mixture Percent: .00
Container: D - STEEL DRUM
Pressure: 1 - AMBIENT PRESSURE
Temperature: 4 - AMBIENT TEMPERATURE
Average Amount: 2
Maximum Amount: 692
Days on Site: 365
Site Plan: False
Site Plan Document: Not reported
Private Location: False
Location: SOUTH END OF MAIN BUILDING

Report Year: 2002
Tier 2 Report ID: 82535
Chemical ID: 169763

Map ID
Direction
Distance
Elevation

MAP FINDINGS

Site

Database(s)

EDR ID Number
EPA ID Number

J H WILLIAMS OIL - MAIN OFFICE AND BULK PLANT (Continued)

S109000761

CAS Number: 64742558
Chemical Name: SOLVENT REFINED LIGHT
Chemical Date: 1/2/1972
Average Amount: 4
Maximum Amount: 86458
Location ID: 326296
Chemical State: LIQUID
Mixture: True
Mixture Percent: .00
Container: D - STEEL DRUM
Pressure: 1 - AMBIENT PRESSURE
Temperature: 4 - AMBIENT TEMPERATURE
Average Amount: 0
Maximum Amount: 0
Days on Site: 365
Site Plan: False
Site Plan Document: Not reported
Private Location: False
Location: SOUTH END OF MAIN BUILDING

Location ID: 326297
Chemical State: LIQUID
Mixture: True
Mixture Percent: .00
Container: F - CAN
Pressure: 1 - AMBIENT PRESSURE
Temperature: 4 - AMBIENT TEMPERATURE
Average Amount: 0
Maximum Amount: 0
Days on Site: 365
Site Plan: False
Site Plan Document: Not reported
Private Location: False
Location: SOUTH END OF MAIN BUILDING

Report Year: 2002
Tier 2 Report ID: 82535
Chemical ID: 169762
CAS Number: 8008206
Chemical Name: KEROSENE
Chemical Date: 1/2/1972
Average Amount: 5
Maximum Amount: 288700
Location ID: 326295
Chemical State: Liquid
Mixture: True
Mixture Percent: .00
Container: A - ABOVE GROUND TANK
Pressure: 1 - AMBIENT PRESSURE
Temperature: 4 - AMBIENT TEMPERATURE
Average Amount: 5
Maximum Amount: 288700
Days on Site: 365
Site Plan: False
Site Plan Document: Not reported
Private Location: False

Map ID
Direction
Distance
Elevation

MAP FINDINGS

Site

Database(s)

EDR ID Number
EPA ID Number

J H WILLIAMS OIL - MAIN OFFICE AND BULK PLANT (Continued)

S109000761

Location: SOUTH OF MAIN BUILDING

Report Year: 2002
Tier 2 Report ID: 82535
Chemical ID: 169761
CAS Number: 68476346
Chemical Name: DIESEL FUEL OIL (HIGH SULFUR)
Chemical Date: 1/2/1972
Average Amount: 5
Maximum Amount: 261765
Location ID: 326294
Chemical State: LIQUID
Mixture: True
Mixture Percent: .00
Containter: A - ABOVE GROUND TANK
Pressure: 1 - AMBIENT PRESSURE
Temperature: 4 - AMBIENT TEMPERATURE
Average Amount: 5
Maximum Amount: 261765
Days on Site: 365
Site Plan: False
Site Plan Document: Not reported
Private Location: False
Location: SOUTH OF MAIN BUILDING

Report Year: 2002
Tier 2 Report ID: 82535
Chemical ID: 169760
CAS Number: 8006619
Chemical Name: GASOLINE
Chemical Date: 1/2/1972
Average Amount: 5
Maximum Amount: 503200
Location ID: 326293
Chemical State: Liquid
Mixture: True
Mixture Percent: .00
Containter: A - ABOVE GROUND TANK
Pressure: 1 - AMBIENT PRESSURE
Temperature: 4 - AMBIENT TEMPERATURE
Average Amount: 5
Maximum Amount: 503200
Days on Site: 365
Site Plan: False
Site Plan Document: Not reported
Private Location: False
Location: SOUTH OF MAIN BUILDING

Report Year: 2001
Tier 2 Report ID: 72705
Chemical ID: 151586
CAS Number: 64742536
Chemical Name: HIGHLY REFINED NAPHTHENIC OIL
Chemical Date: 1/2/1972

Map ID
Direction
Distance
Elevation

MAP FINDINGS

Site

Database(s)

EDR ID Number
EPA ID Number

J H WILLIAMS OIL - MAIN OFFICE AND BULK PLANT (Continued)

S109000761

Average Amount: 2
Maximum Amount: 692
Location ID: 301697
Chemical State: LIQUID SOLUTION
Mixture: True
Mixture Percent: .00
Container: D - STEEL DRUM
Pressure: 1 - AMBIENT PRESSURE
Temperature: 4 - AMBIENT TEMPERATURE
Average Amount: 2
Maximum Amount: 692
Days on Site: 365
Site Plan: False
Site Plan Document: Not reported
Private Location: False
Location: STORED IN SOUTH END OF MAIN BUILDING

Report Year: 2001
Tier 2 Report ID: 72705
Chemical ID: 138332
CAS Number: GREASE
Chemical Name: GREASE
Chemical Date: 1/2/1972
Average Amount: 4
Maximum Amount: 86458
Location ID: 301695
Chemical State: Liquid Solution
Mixture: True
Mixture Percent: .00
Container: F - CAN
Pressure: 1 - AMBIENT PRESSURE
Temperature: 4 - AMBIENT TEMPERATURE
Average Amount: 0
Maximum Amount: 0
Days on Site: 365
Site Plan: False
Site Plan Document: Not reported
Private Location: False
Location: STORED IN SOUTH END OF MAIN BUILDING

Location ID: 286882
Chemical State: Liquid Solution
Mixture: False
Mixture Percent: 100.00
Container: D - STEEL DRUM
Pressure: 1 - AMBIENT PRESSURE
Temperature: 4 - AMBIENT TEMPERATURE
Average Amount: 0
Maximum Amount: 0
Days on Site: 365
Site Plan: False
Site Plan Document: Not reported
Private Location: False
Location: STORED IN SOUTH END OF MAIN BUILDING

Map ID
Direction
Distance
Elevation

MAP FINDINGS

Site

Database(s)

EDR ID Number
EPA ID Number

J H WILLIAMS OIL - MAIN OFFICE AND BULK PLANT (Continued)

S109000761

Report Year: 2000
Tier 2 Report ID: 63627
Chemical ID: 138331
CAS Number: GREASE
Chemical Name: GREASE
Chemical Date: 1/2/1972
Average Amount: 4
Maximum Amount: 86458
Location ID: 267997
Chemical State: LIQUID
Mixture: False
Mixture Percent: 100.00
Container: CONV
Pressure: CONV
Temperature: CONV
Average Amount: 4
Maximum Amount: 86458
Days on Site: 365
Site Plan: False
Site Plan Document: Not reported
Private Location: False
Location: Not reported

Report Year: 2001
Tier 2 Report ID: 72705
Chemical ID: 134019
CAS Number: 68476346
Chemical Name: DIESEL FUEL OIL (HIGH SULFUR)
Chemical Date: 1/2/1972
Average Amount: 5
Maximum Amount: 261765
Location ID: 286879
Chemical State: Liquid Solution
Mixture: True
Mixture Percent: .00
Container: A - ABOVE GROUND TANK
Pressure: 1 - AMBIENT PRESSURE
Temperature: 4 - AMBIENT TEMPERATURE
Average Amount: 5
Maximum Amount: 261765
Days on Site: 365
Site Plan: False
Site Plan Document: Not reported
Private Location: False
Location: SOUTH OF MAIN BUILDING

Report Year: 2000
Tier 2 Report ID: 63627
Chemical ID: 134017
CAS Number: 68476346
Chemical Name: DIESEL FUEL OIL (HIGH SULFUR)
Chemical Date: 1/2/1972
Average Amount: 5
Maximum Amount: 261765
Location ID: 267994

Map ID
Direction
Distance
Elevation

MAP FINDINGS

Site

Database(s)

EDR ID Number
EPA ID Number

J H WILLIAMS OIL - MAIN OFFICE AND BULK PLANT (Continued)

S109000761

Chemical State: LIQUID
Mixture: False
Mixture Percent: 100.00
Containter: CONV
Pressure: CONV
Temperature: CONV
Average Amount: 5
Maximum Amount: 261765
Days on Site: 365
Site Plan: False
Site Plan Document: Not reported
Private Location: False
Location: Not reported

Report Year: 1993
Tier 2 Report ID: 3214
Chemical ID: 101583
CAS Number: 68476346
Chemical Name: DIESEL FUEL OIL (HIGH SULFUR)
Chemical Date: 1/2/1972
Average Amount: 5
Maximum Amount: 261765
Location ID: 155993
Chemical State: LIQUID
Mixture: False
Mixture Percent: 100.00
Containter: CONV
Pressure: CONV
Temperature: CONV
Average Amount: 5
Maximum Amount: 261765
Days on Site: 365
Site Plan: False
Site Plan Document: Not reported
Private Location: False
Location: Not reported

Report Year: 1994
Tier 2 Report ID: 11464
Chemical ID: 101582
CAS Number: 68476346
Chemical Name: DIESEL FUEL OIL (HIGH SULFUR)
Chemical Date: 1/2/1972
Average Amount: 5
Maximum Amount: 261765
Location ID: 170188
Chemical State: LIQUID
Mixture: False
Mixture Percent: 100.00
Containter: CONV
Pressure: CONV
Temperature: CONV
Average Amount: 5
Maximum Amount: 261765
Days on Site: 365

Map ID
Direction
Distance
Elevation

MAP FINDINGS

Site

Database(s)

EDR ID Number
EPA ID Number

J H WILLIAMS OIL - MAIN OFFICE AND BULK PLANT (Continued)

S109000761

Site Plan: False
Site Plan Document: Not reported
Private Location: False
Location: Not reported

Report Year: 1994
Tier 2 Report ID: 11464
Chemical ID: 101581
CAS Number: 64742898
Chemical Name: ALIPHATIC PETROLEUM DISTILLATES [LACTOL SPIRITS]
Chemical Date: 1/2/1972
Average Amount: 3
Maximum Amount: 1888
Location ID: 170187
Chemical State: LIQUID
Mixture: False
Mixture Percent: 100.00
Container: CONV
Pressure: CONV
Temperature: CONV
Average Amount: 3
Maximum Amount: 1888
Days on Site: 365
Site Plan: False
Site Plan Document: Not reported
Private Location: False
Location: Not reported

Report Year: 1994
Tier 2 Report ID: 11464
Chemical ID: 101580
CAS Number: 64742525
Chemical Name: HEAVY NAPHTHENIC PETROLEUM OILHEAVY NAPHTHENIC PETROLEUM OIL
Chemical Date: 1/2/1972
Average Amount: 4
Maximum Amount: 87842
Location ID: 170186
Chemical State: LIQUID
Mixture: False
Mixture Percent: 100.00
Container: CONV
Pressure: CONV
Temperature: CONV
Average Amount: 4
Maximum Amount: 87842
Days on Site: 365
Site Plan: False
Site Plan Document: Not reported
Private Location: False
Location: Not reported

Report Year: 1995
Tier 2 Report ID: 19936
Chemical ID: 101579

Map ID
Direction
Distance
Elevation

MAP FINDINGS

Site

Database(s)

EDR ID Number
EPA ID Number

J H WILLIAMS OIL - MAIN OFFICE AND BULK PLANT (Continued)

S109000761

CAS Number: 68476346
Chemical Name: DIESEL FUEL OIL (HIGH SULFUR)
Chemical Date: 1/2/1972
Average Amount: 5
Maximum Amount: 261765
Location ID: 185432
Chemical State: LIQUID
Mixture: False
Mixture Percent: 100.00
Containter: CONV
Pressure: CONV
Temperature: CONV
Average Amount: 5
Maximum Amount: 261765
Days on Site: 365
Site Plan: False
Site Plan Document: Not reported
Private Location: False
Location: Not reported

Report Year: 1995
Tier 2 Report ID: 19936
Chemical ID: 101578
CAS Number: 64742898
Chemical Name: ALIPHATIC PETROLEUM DISTILLATES [LACTOL SPIRITS]
Chemical Date: 1/2/1972
Average Amount: 3
Maximum Amount: 1888
Location ID: 185431
Chemical State: LIQUID
Mixture: False
Mixture Percent: 100.00
Containter: CONV
Pressure: CONV
Temperature: CONV
Average Amount: 3
Maximum Amount: 1888
Days on Site: 365
Site Plan: False
Site Plan Document: Not reported
Private Location: False
Location: Not reported

Report Year: 1995
Tier 2 Report ID: 19936
Chemical ID: 101577
CAS Number: 64742525
Chemical Name: HEAVY NAPHTHENIC PETROLEUM OILHEAVY NAPHTHENIC PETROLEUM OIL
Chemical Date: 1/2/1972
Average Amount: 4
Maximum Amount: 87842
Location ID: 185430
Chemical State: LIQUID
Mixture: False
Mixture Percent: 100.00

Map ID
Direction
Distance
Elevation

MAP FINDINGS

Site

Database(s)

EDR ID Number
EPA ID Number

J H WILLIAMS OIL - MAIN OFFICE AND BULK PLANT (Continued)

S109000761

Containter: CONV
Pressure: CONV
Temperature: CONV
Average Amount: 4
Maximum Amount: 87842
Days on Site: 365
Site Plan: False
Site Plan Document: Not reported
Private Location: False
Location: Not reported

Report Year: 1996
Tier 2 Report ID: 28456
Chemical ID: 101576
CAS Number: 68476346
Chemical Name: DIESEL FUEL OIL (HIGH SULFUR)
Chemical Date: 1/2/1972
Average Amount: 5
Maximum Amount: 261765
Location ID: 200734
Chemical State: LIQUID
Mixture: False
Mixture Percent: 100.00
Containter: CONV
Pressure: CONV
Temperature: CONV
Average Amount: 5
Maximum Amount: 261765
Days on Site: 365
Site Plan: False
Site Plan Document: Not reported
Private Location: False
Location: Not reported

Report Year: 1996
Tier 2 Report ID: 28456
Chemical ID: 101575
CAS Number: 64742525
Chemical Name: HEAVY NAPHTHENIC PETROLEUM OILHEAVY NAPHTHENIC PETROLEUM OIL
Chemical Date: 1/2/1972
Average Amount: 4
Maximum Amount: 86458
Location ID: 200733
Chemical State: LIQUID
Mixture: False
Mixture Percent: 100.00
Containter: CONV
Pressure: CONV
Temperature: CONV
Average Amount: 4
Maximum Amount: 86458
Days on Site: 365
Site Plan: False
Site Plan Document: Not reported
Private Location: False

Map ID
Direction
Distance
Elevation

MAP FINDINGS

Site

Database(s)

EDR ID Number
EPA ID Number

J H WILLIAMS OIL - MAIN OFFICE AND BULK PLANT (Continued)

S109000761

Location: Not reported

Report Year: 1996
Tier 2 Report ID: 28456
Chemical ID: 101574
CAS Number: 64741884
Chemical Name: REFINED PETROLEUM OIL
Chemical Date: 1/2/1972
Average Amount: 3
Maximum Amount: 1888
Location ID: 200732
Chemical State: LIQUID
Mixture: False
Mixture Percent: 100.00
Containter: CONV
Pressure: CONV
Temperature: CONV
Average Amount: 3
Maximum Amount: 1888
Days on Site: 365
Site Plan: False
Site Plan Document: Not reported
Private Location: False
Location: Not reported

Report Year: 1999
Tier 2 Report ID: 54530
Chemical ID: 101573
CAS Number: 68476346
Chemical Name: DIESEL FUEL OIL (HIGH SULFUR)
Chemical Date: 1/2/1972
Average Amount: 5
Maximum Amount: 261765
Location ID: 249802
Chemical State: LIQUID
Mixture: False
Mixture Percent: 100.00
Containter: CONV
Pressure: CONV
Temperature: CONV
Average Amount: 5
Maximum Amount: 261765
Days on Site: 365
Site Plan: False
Site Plan Document: Not reported
Private Location: False
Location: Not reported

Report Year: 1999
Tier 2 Report ID: 54530
Chemical ID: 101572
CAS Number: 64742525
Chemical Name: HEAVY NAPHTHENIC PETROLEUM OILHEAVY NAPHTHENIC PETROLEUM OIL
Chemical Date: 1/2/1972

Map ID
Direction
Distance
Elevation

MAP FINDINGS

Site

Database(s)

EDR ID Number
EPA ID Number

J H WILLIAMS OIL - MAIN OFFICE AND BULK PLANT (Continued)

S109000761

Average Amount: 2
Maximum Amount: 692
Location ID: 249801
Chemical State: LIQUID
Mixture: False
Mixture Percent: 100.00
Containter: CONV
Pressure: CONV
Temperature: CONV
Average Amount: 2
Maximum Amount: 692
Days on Site: 365
Site Plan: False
Site Plan Document: Not reported
Private Location: False
Location: Not reported

Company Info:

Company Name: J H WILLIAMS OIL COMPANY
Company Address: POST OFFICE BOX 439
Company City,St,Zip: TAMPA, FL 33601-0439
Company Phone: 813-228-7776
Company Fax: 813-224-9413
Company Email: h.williams@jhwoil.com
FEI Number: 590572743
Comany Contact Name: J HULON WILLIAMS III
Cmpny Contact Phone: 813-228-7776
Reduced Fees: True
Exempt Fees: False
Electronic Filing: False
Employee: Not reported
Comments: Not reported

[Click this hyperlink](#) while viewing on your computer to access additional FL_TIER2: detail in the EDR Site Report.

Q459
NE
1/8-1/4
0.241 mi.
1271 ft.

J H WILLIAMS OIL CO INC-MAIN BULK PLT
1237 E TWIGGS ST
TAMPA, FL

FL RGA LUST **S115181974**
N/A

Site 18 of 21 in cluster Q

Relative:
Lower

RGALUST:

Actual:
7 ft.

2009	J H WILLIAMS OIL CO INC-MAIN BULK PLT	1237 E TWIGGS ST
2001	J H WILLIAMS OIL CO INC-MAIN BULK PLT	1237 E TWIGGS ST
2000	J H WILLIAMS OIL CO INC-MAIN BULK PLT	1237 E TWIGGS ST
1999	J H WILLIAMS OIL CO INC-MAIN BULK PLT	1237 E TWIGGS ST
1998	J H WILLIAMS OIL CO INC-MAIN BULK PLT	1237 E TWIGGS ST

Map ID
Direction
Distance
Elevation

MAP FINDINGS

Site

Database(s)

EDR ID Number
EPA ID Number

Q460
NE
1/8-1/4
0.241 mi.
1271 ft.
Relative:
Lower
Actual:
7 ft.

J H WILLIAMS OIL CO INC-MAIN BULK PLT
1237 E TWIGGS ST
TAMPA, FL 33602
Site 19 of 21 in cluster Q

FL LUST
FL LAST
FL AST
FL AIRS
FL CLEANUP SITES
FL DWM CONTAM
FL Financial Assurance
FL TIER 2
FL NPDES

S110505642
N/A

LUST:

Name: J H WILLIAMS OIL CO INC-MAIN BULK PLT
Address: 1237 E TWIGGS ST
City,State,Zip: TAMPA, FL 33602
Region: STATE
Facility Id: 8736356
Facility Status: OPEN
Facility Type: D - Bulk Storage Facility
Facility Phone: (813)917-8358
Facility Cleanup Rank: 8533
District: Southwest District
Lat/Long (dms): 27 57 5.8266 / 82 26 46.7083
Section: 19
Township: 29
Range: 19
Feature: Not reported
Method: AGPS
Datum: 0
Score: 10
Score Effective Date: 2003-08-18 00:00:00
Score When Ranked: 10
Operator: TOM BUTLER
Name Update: Not reported
Address Update: 2016-03-03 00:00:00

Petroleum Cleanup PCT Facility Score:

Facility Cleanup Status: ONGO - ONGOING
Contact: ACCOUNTS PAYABLE
Contact Company: J H WILLIAMS OIL CO INC
Contact Address: PO BOX 439
Contact City/State/Zip: TAMPA, FL 33601
Phone: (813)917-8358
Bad Address Ind: N
State: FL
Zip: 33602, 3139
Score: 10
Score Effective Date: 2003-08-18 00:00:00
Related Party ID: 11229
Primary RP Role: ACCOUNT OWNER
RP Begin Date: 1987-11-23
RP Zip: 439
RP Extension: Not reported

Discharge Cleanup Summary:

Discharge Date: 1/15/1988
PCT Discharge Combined: Not reported
Cleanup Required: R - CLEANUP REQUIRED
Discharge Cleanup Status: RA - RA ONGOING
Disch Cleanup Status Date: 7/10/1995

Map ID
Direction
Distance
Elevation

MAP FINDINGS

Site

Database(s)

EDR ID Number
EPA ID Number

J H WILLIAMS OIL CO INC-MAIN BULK PLT (Continued)

S110505642

Cleanup Work Status:	ACTIVE
Information Source:	E - EDI
Other Source Description:	Not reported
Eligibility Indicator:	E - ELIGIBLE
Site Manager:	COUNCIL_W
Site Mgr End Date:	Not reported
Tank Office:	PCLP29 - HILLSBOROUGH ENVIRONMENTAL PROTECTION COMMISSION
Discharge Date:	4/20/1992
PCT Discharge Combined:	Not reported
Cleanup Required:	R - CLEANUP REQUIRED
Discharge Cleanup Status:	RA - RA ONGOING
Disch Cleanup Status Date:	9/5/2000
Cleanup Work Status:	ACTIVE
Information Source:	I - PLIRP (INSURANCE)
Other Source Description:	Not reported
Eligibility Indicator:	E - ELIGIBLE
Site Manager:	COUNCIL_W
Site Mgr End Date:	Not reported
Tank Office:	PCLP29 - HILLSBOROUGH ENVIRONMENTAL PROTECTION COMMISSION
Discharge Date:	8/28/2000
PCT Discharge Combined:	Not reported
Cleanup Required:	R - CLEANUP REQUIRED
Discharge Cleanup Status:	NFA - NFA COMPLETE
Disch Cleanup Status Date:	8/28/2002
Cleanup Work Status:	COMPLETED
Information Source:	D - DISCHARGE NOTIFICATION
Other Source Description:	Not reported
Eligibility Indicator:	I - INELIGIBLE
Site Manager:	HEINTZ_C
Site Mgr End Date:	7/29/2002
Tank Office:	PCLP29 - HILLSBOROUGH ENVIRONMENTAL PROTECTION COMMISSION

Petroleum Cleanup Program Eligibility:

Facility ID:	8736356
Discharge Date:	1/15/1988
Pct Discharge Combined With:	Not reported
Cleanup Required:	R - CLEANUP REQUIRED
Discharge Cleanup Status:	RA - RA ONGOING
Disch Cleanup Status Date:	7/10/1995
Cleanup Work Status:	INACTIVE
Information Source:	Not reported
Other Source Description:	Not reported
Application Received Date:	Not reported
Cleanup Program:	E - EARLY DETECTION INCENTIVE
Eligibility Status:	Not reported
Elig Status Date:	Not reported
Letter Of Intent Date:	Not reported
Redetermined:	Not reported
Inspection Date:	Not reported
Site Manager:	COUNCIL_W
Site Mgr End Date:	Not reported
Tank Office:	PCLP29 - HILLSBOROUGH ENVIRONMENTAL PROTECTION COMMISSION
Deductible Amount:	Not reported
Deductible Paid To Date:	Not reported
Co-Pay Amount:	Not reported
Co-Pay Paid To Date:	Not reported
Cap Amount:	0
Facility ID:	8736356

Map ID
Direction
Distance
Elevation

MAP FINDINGS

Site

Database(s)

EDR ID Number
EPA ID Number

J H WILLIAMS OIL CO INC-MAIN BULK PLT (Continued)

S110505642

Discharge Date: 4/20/1992
Pct Discharge Combined With: Not reported
Cleanup Required: R - CLEANUP REQUIRED
Discharge Cleanup Status: RA - RA ONGOING
Disch Cleanup Status Date: 9/5/2000
Cleanup Work Status: INACTIVE
Information Source: Not reported
Other Source Description: Not reported
Application Received Date: Not reported
Cleanup Program: P - PETROLEUM LIABILITY AND RESTORATION INSURANCE PROGRAM
Eligibility Status: Not reported
Elig Status Date: Not reported
Letter Of Intent Date: Not reported
Redetermined: Not reported
Inspection Date: Not reported
Site Manager: COUNCIL_W
Site Mgr End Date: Not reported
Tank Office: PCLP29 - HILLSBOROUGH ENVIRONMENTAL PROTECTION COMMISSION
Deductible Amount: Not reported
Deductible Paid To Date: Not reported
Co-Pay Amount: Not reported
Co-Pay Paid To Date: Not reported
Cap Amount: 1200000

Contaminated Media:

Discharge Date: 1/15/1988
Pct Discharge Combined With: Not reported
Cleanup Required: R - CLEANUP REQUIRED
Discharge Cleanup Status: RA - RA ONGOING
Disch Cleanup Status Date: 7/10/1995
Cleanup Work Status: INACTIVE
Information Source: E - EDI
Other Source Description: Not reported
Elig Indicator: E - ELIGIBLE
Site Manager: COUNCIL_W
Site Mgr End Date: Not reported
Tank Office: PCLP29 - HILLSBOROUGH ENVIRONM
Contaminated Drinking Wells: 0
Contaminated Monitoring Well: Yes
Contaminated Soil: Yes
Contaminated Surface Water: No
Contaminated Ground Water: Yes
Pollutant: D - Vehicular Diesel
Pollutant Other Description: Not reported
Gallons Discharged: Not reported
Discharge Date: 4/20/1992
Pct Discharge Combined With: Not reported
Cleanup Required: R - CLEANUP REQUIRED
Discharge Cleanup Status: RA - RA ONGOING
Disch Cleanup Status Date: 9/5/2000
Cleanup Work Status: INACTIVE
Information Source: I - PLIRP (INSURANCE)
Other Source Description: Not reported
Elig Indicator: E - ELIGIBLE
Site Manager: COUNCIL_W
Site Mgr End Date: Not reported
Tank Office: PCLP29 - HILLSBOROUGH ENVIRONM
Contaminated Drinking Wells: Not reported

Map ID
Direction
Distance
Elevation

MAP FINDINGS

Site

Database(s)

EDR ID Number
EPA ID Number

J H WILLIAMS OIL CO INC-MAIN BULK PLT (Continued)

S110505642

Contaminated Monitoring Well:	Not reported
Contaminated Soil:	Not reported
Contaminated Surface Water:	Not reported
Contaminated Ground Water:	Not reported
Pollutant:	K - Kerosene
Pollutant Other Description:	Not reported
Gallons Discharged:	Not reported
Discharge Date:	4/20/1992
Pct Discharge Combined With:	Not reported
Cleanup Required:	R - CLEANUP REQUIRED
Discharge Cleanup Status:	RA - RA ONGOING
Disch Cleanup Status Date:	9/5/2000
Cleanup Work Status:	INACTIVE
Information Source:	I - PLIRP (INSURANCE)
Other Source Description:	Not reported
Elig Indicator:	E - ELIGIBLE
Site Manager:	COUNCIL_W
Site Mgr End Date:	Not reported
Tank Office:	PCLP29 - HILLSBOROUGH ENVIRONM
Contaminated Drinking Wells:	Not reported
Contaminated Monitoring Well:	Not reported
Contaminated Soil:	Not reported
Contaminated Surface Water:	Not reported
Contaminated Ground Water:	Not reported
Pollutant:	M - Fuel Oil - Onsite Heat
Pollutant Other Description:	Not reported
Gallons Discharged:	Not reported
Discharge Date:	8/28/2000
Pct Discharge Combined With:	Not reported
Cleanup Required:	R - CLEANUP REQUIRED
Discharge Cleanup Status:	NFA - NFA COMPLETE
Disch Cleanup Status Date:	8/28/2002
Cleanup Work Status:	COMPLETED
Information Source:	D - DISCHARGE NOTIFICATION
Other Source Description:	hose break
Elig Indicator:	I - INELIGIBLE
Site Manager:	HEINTZ_C
Site Mgr End Date:	7/29/2002
Tank Office:	PCLP29 - HILLSBOROUGH ENVIRONM
Contaminated Drinking Wells:	Not reported
Contaminated Monitoring Well:	Not reported
Contaminated Soil:	Yes
Contaminated Surface Water:	No
Contaminated Ground Water:	Not reported
Pollutant:	D - Vehicular Diesel
Pollutant Other Description:	Not reported
Gallons Discharged:	200

Task Information:

District:	SWD
Facility ID:	8736356
Facility Status:	OPEN
Facility Type:	D - Bulk Storage Facility -
County:	HILLSBOROUGH
County ID:	29
Cleanup Eligibility Status:	E
Source Effective Date:	Not reported
Discharge Date:	01-15-1988

Map ID
Direction
Distance
Elevation

MAP FINDINGS

Site

Database(s)

EDR ID Number
EPA ID Number

J H WILLIAMS OIL CO INC-MAIN BULK PLT (Continued)

S110505642

Cleanup Required:	R - CLEANUP REQUIRED
Discharge Cleanup Status:	RA - RA ONGOING
Disch Cleanup Status Date:	07-10-1995
SRC Action Type:	-
SRC Submit Date:	Not reported
SRC Review Date:	Not reported
SRC Completion Status:	-
SRC Issue Date:	Not reported
SRC Comment:	Not reported
Cleanup Work Status:	INACTIVE
Site Mgr:	COUNCIL_W
Site Mgr End Date:	Not reported
Tank Office:	PCLP29 - Hillsborough County
SR Task ID:	47721
SR Cleanup Responsible:	RP - RESPONSIBLE PARTY
SR Funding Eligibility Type:	-
SR Actual Cost:	Not reported
SR Completion Date:	Not reported
SR Payment Date:	Not reported
SR Oral Date:	Not reported
SR Written Date:	Not reported
SR Soil Removal:	Not reported
SR Free Product Removal:	Not reported
SR Soil Tonnage Removed:	Not reported
SR Soil Treatment:	Not reported
SR Other Treatment:	Not reported
SR Alternate Proc Received Date:	Not reported
SR Alternate Procedure Status:	Not reported
SR Alternate Procedure Status Date:	Not reported
SR Alternate Procedure Comments:	Not reported
SA Task ID:	47722
SA Cleanup Responsible:	RP - RESPONSIBLE PARTY
SA Funding Eligibility Type:	-
SA Actual Cost:	Not reported
SA Completion Date:	04-05-1994
SA Payment Date:	Not reported
RAP Task ID:	47723
RAP Cleanup Responsible ID:	LP - LOCAL PROGRAM
RAP Funding Eligibility Type:	-
RAP Actual Cost:	Not reported
RAP Completion Date:	Not reported
RAP Payment Date:	Not reported
RAP Last Order Approved:	Not reported
RA Task ID:	47724
RA Cleanup Responsible:	LP - LOCAL PROGRAM
RA Funding Eligibility Type:	-
RA Years to Complete:	Not reported
RA Actual Cost:	Not reported
District:	SWD
Facility ID:	8736356
Facility Status:	OPEN
Facility Type:	D - Bulk Storage Facility -
County:	HILLSBOROUGH
County ID:	29
Cleanup Eligibility Status:	E
Source Effective Date:	Not reported
Discharge Date:	04-20-1992

Map ID
Direction
Distance
Elevation

MAP FINDINGS

Site

Database(s)

EDR ID Number
EPA ID Number

J H WILLIAMS OIL CO INC-MAIN BULK PLT (Continued)

S110505642

Cleanup Required:	R - CLEANUP REQUIRED
Discharge Cleanup Status:	RA - RA ONGOING
Disch Cleanup Status Date:	09-05-2000
SRC Action Type:	-
SRC Submit Date:	Not reported
SRC Review Date:	Not reported
SRC Completion Status:	-
SRC Issue Date:	Not reported
SRC Comment:	Not reported
Cleanup Work Status:	INACTIVE
Site Mgr:	COUNCIL_W
Site Mgr End Date:	Not reported
Tank Office:	PCLP29 - Hillsborough County
SR Task ID:	Not reported
SR Cleanup Responsible:	-
SR Funding Eligibility Type:	-
SR Actual Cost:	Not reported
SR Completion Date:	Not reported
SR Payment Date:	Not reported
SR Oral Date:	Not reported
SR Written Date:	Not reported
SR Soil Removal:	Not reported
SR Free Product Removal:	Not reported
SR Soil Tonnage Removed:	Not reported
SR Soil Treatment:	Not reported
SR Other Treatment:	Not reported
SR Alternate Proc Received Date:	Not reported
SR Alternate Procedure Status:	Not reported
SR Alternate Procedure Status Date:	Not reported
SR Alternate Procedure Comments:	Not reported
SA Task ID:	93605
SA Cleanup Responsible:	-
SA Funding Eligibility Type:	-
SA Actual Cost:	Not reported
SA Completion Date:	Not reported
SA Payment Date:	Not reported
RAP Task ID:	70947
RAP Cleanup Responsible ID:	-
RAP Funding Eligibility Type:	-
RAP Actual Cost:	Not reported
RAP Completion Date:	Not reported
RAP Payment Date:	Not reported
RAP Last Order Approved:	Not reported
RA Task ID:	64780
RA Cleanup Responsible:	-
RA Funding Eligibility Type:	-
RA Years to Complete:	Not reported
RA Actual Cost:	Not reported
District:	SWD
Facility ID:	8736356
Facility Status:	OPEN
Facility Type:	D - Bulk Storage Facility -
County:	HILLSBOROUGH
County ID:	29
Cleanup Eligibility Status:	I
Source Effective Date:	07-29-2002
Discharge Date:	08-28-2000

Map ID
Direction
Distance
Elevation

MAP FINDINGS

Site

Database(s)

EDR ID Number
EPA ID Number

J H WILLIAMS OIL CO INC-MAIN BULK PLT (Continued)

S110505642

Cleanup Required:	R - CLEANUP REQUIRED
Discharge Cleanup Status:	NFA - NFA COMPLETE
Disch Cleanup Status Date:	08-28-2002
SRC Action Type:	NFA - NO FURTHER ACTION
SRC Submit Date:	06-14-2002
SRC Review Date:	07-29-2002
SRC Completion Status:	A - APPROVED
SRC Issue Date:	08-28-2002
SRC Comment:	SRCO
Cleanup Work Status:	COMPLETED
Site Mgr:	HEINTZ_C
Site Mgr End Date:	07-29-2002
Tank Office:	PCLP29 - Hillsborough County
SR Task ID:	62290
SR Cleanup Responsible:	RP - RESPONSIBLE PARTY
SR Funding Eligibility Type:	-
SR Actual Cost:	Not reported
SR Completion Date:	Not reported
SR Payment Date:	Not reported
SR Oral Date:	Not reported
SR Written Date:	09-25-2000
SR Soil Removal:	Y
SR Free Product Removal:	Y
SR Soil Tonnage Removed:	37
SR Soil Treatment:	Y
SR Other Treatment:	Not reported
SR Alternate Proc Received Date:	Not reported
SR Alternate Procedure Status:	Not reported
SR Alternate Procedure Status Date:	Not reported
SR Alternate Procedure Comments:	Not reported
SA Task ID:	62608
SA Cleanup Responsible:	RP - RESPONSIBLE PARTY
SA Funding Eligibility Type:	-
SA Actual Cost:	Not reported
SA Completion Date:	Not reported
SA Payment Date:	Not reported
RAP Task ID:	Not reported
RAP Cleanup Responsible ID:	-
RAP Funding Eligibility Type:	-
RAP Actual Cost:	Not reported
RAP Completion Date:	Not reported
RAP Payment Date:	Not reported
RAP Last Order Approved:	Not reported
RA Task ID:	68595
RA Cleanup Responsible:	-
RA Funding Eligibility Type:	-
RA Years to Complete:	0
RA Actual Cost:	Not reported

[Click here for Florida Oculus:](#)

LAST:

Name:	J H WILLIAMS OIL CO INC-MAIN BULK PLT
Address:	1237 E TWIGGS ST
City,State,Zip:	TAMPA, FL 33602
Facility Id:	8736356
Placement:	AST Only

Map ID
Direction
Distance
Elevation

MAP FINDINGS

Site

Database(s)

EDR ID Number
EPA ID Number

J H WILLIAMS OIL CO INC-MAIN BULK PLT (Continued)

S110505642

Tank Contents: Generator/Pump Diesel
Tank Size: 18000
Latitude: 27 57'7"
Longitude: 82 26'43"

Name: J H WILLIAMS OIL CO INC-MAIN BULK PLT
Address: 1237 E TWIGGS ST
City,State,Zip: TAMPA, FL 33602
Facility Id: 8736356
Placement: AST Only
Tank Contents: Kerosene
Tank Size: 18000
Latitude: 27 57'7"
Longitude: 82 26'43"

Name: J H WILLIAMS OIL CO INC-MAIN BULK PLT
Address: 1237 E TWIGGS ST
City,State,Zip: TAMPA, FL 33602
Facility Id: 8736356
Placement: AST Only
Tank Contents: Misc Petrol-Based Product
Tank Size: 20000
Latitude: 27 57'7"
Longitude: 82 26'43"

Name: J H WILLIAMS OIL CO INC-MAIN BULK PLT
Address: 1237 E TWIGGS ST
City,State,Zip: TAMPA, FL 33602
Facility Id: 8736356
Placement: AST Only
Tank Contents: Unleaded Gas
Tank Size: 18000
Latitude: 27 57'7"
Longitude: 82 26'43"

Name: J H WILLIAMS OIL CO INC-MAIN BULK PLT
Address: 1237 E TWIGGS ST
City,State,Zip: TAMPA, FL 33602
Facility Id: 8736356
Placement: AST Only
Tank Contents: Vehicular Diesel
Tank Size: 18000
Latitude: 27 57'7"
Longitude: 82 26'43"

Name: J H WILLIAMS OIL CO INC-MAIN BULK PLT
Address: 1237 E TWIGGS ST
City,State,Zip: TAMPA, FL 33602
Facility Id: 8736356
Placement: AST Only
Tank Contents: Vehicular Diesel
Tank Size: 20000
Latitude: 27 57'7"
Longitude: 82 26'43"

Name: J H WILLIAMS OIL CO INC-MAIN BULK PLT
Address: 1237 E TWIGGS ST

Map ID
Direction
Distance
Elevation

MAP FINDINGS

Site

Database(s)

EDR ID Number
EPA ID Number

J H WILLIAMS OIL CO INC-MAIN BULK PLT (Continued)

S110505642

City,State,Zip: TAMPA, FL 33602
Facility Id: 8736356
Placement: AST Only
Tank Contents: Waste Oil
Tank Size: 1000
Latitude: 27 57'7"
Longitude: 82 26'43"

[Click here for Florida Oculus:](#)

AST:

Name: J H WILLIAMS OIL CO INC-MAIN BULK PLT
Address: 1237 E TWIGGS ST
Facility ID: 8736356
Facility Status: OPEN
Type Description: Bulk Storage Facility
Facility Phone: 8139178358
DEP Contractor Own: P
Region: STATE
Positioning Method: AGPS
Lat/Long (dms): 27 57 7 / 82 26 43

Owner:

Owner Id: 11229
Owner Name: J H WILLIAMS OIL CO INC
Owner Address: PO BOX 439
Owner Address 2: ATTN: ACCOUNTS PAYABLE
Owner City,St,Zip: TAMPA, FL 33601
Owner Contact: ACCOUNTS PAYABLE
Owner Phone: 8139178358

Tank Id: 7
Status: In service
Status Date: Not reported
Install Date: 3/1/1980
Substance: Diesel-generator,pump
Content Description: Generator/Pump Diesel
Gallons: 18000
Tank Location: ABOVEGROUND

Construction:

Tank Id: 7
Construction Category: Primary Construction
Construction Description: Steel

Tank Id: 7
Construction Category: Secondary Containment
Construction Description: AST containment

Monitoring:

Tank ID: 7
Monitoring Description: SPCC Plan

Tank ID: 7
Monitoring Description: Monitor dbl wall pipe space

Map ID
Direction
Distance
Elevation

MAP FINDINGS

Site

Database(s)

EDR ID Number
EPA ID Number

J H WILLIAMS OIL CO INC-MAIN BULK PLT (Continued)

S110505642

Tank ID: 7
Monitoring Description: Visual inspection of ASTs

Piping:

Tank ID: 7
Piping Category: Miscellaneous Attributes
Piping Description: Abv, no soil contact

Tank ID: 7
Piping Category: Miscellaneous Attributes
Piping Description: Pressurized piping system

Tank ID: 7
Piping Category: Primary Construction
Piping Description: Steel/galvanized metal

Tank ID: 7
Piping Category: Secondary Containment
Piping Description: Double wall - pipe jacket

Tank Id: 8
Status: In service
Status Date: Not reported
Install Date: 3/1/1980
Substance: Diesel-generator,pump
Content Description: Generator/Pump Diesel
Gallons: 18000
Tank Location: ABOVEGROUND

Construction:

Tank Id: 8
Construction Category: Primary Construction
Construction Description: Steel

Tank Id: 8
Construction Category: Secondary Containment
Construction Description: AST containment

Monitoring:

Tank ID: 8
Monitoring Description: Visual inspection of ASTs

Tank ID: 8
Monitoring Description: SPCC Plan

Tank ID: 8
Monitoring Description: Monitor dbl wall pipe space

Piping:

Tank ID: 8
Piping Category: Secondary Containment
Piping Description: Double wall - pipe jacket

Tank ID: 8
Piping Category: Miscellaneous Attributes

Map ID
Direction
Distance
Elevation

MAP FINDINGS

Site

Database(s)

EDR ID Number
EPA ID Number

J H WILLIAMS OIL CO INC-MAIN BULK PLT (Continued)

S110505642

Piping Description: Abv, no soil contact

Tank ID: 8
Piping Category: Miscellaneous Attributes
Piping Description: Pressurized piping system

Tank ID: 8
Piping Category: Primary Construction
Piping Description: Steel/galvanized metal

Tank Id: 1
Status: In service
Status Date: Not reported
Install Date: 3/1/1980
Substance: Misc. petrol-based product
Content Description: Misc Petrol-Based Product
Gallons: 20000
Tank Location: ABOVEGROUND

Construction:

Tank Id: 1
Construction Category: Primary Construction
Construction Description: Steel

Tank Id: 1
Construction Category: Secondary Containment
Construction Description: AST containment

Monitoring:

Tank ID: 1
Monitoring Description: SPCC Plan

Tank ID: 1
Monitoring Description: Monitor dbl wall pipe space

Tank ID: 1
Monitoring Description: Visual inspection of ASTs

Piping:

Tank ID: 1
Piping Category: Secondary Containment
Piping Description: Double wall - pipe jacket

Tank ID: 1
Piping Category: Miscellaneous Attributes
Piping Description: Abv, no soil contact

Tank ID: 1
Piping Category: Primary Construction
Piping Description: Steel/galvanized metal

Tank ID: 1
Piping Category: Miscellaneous Attributes
Piping Description: Pressurized piping system

Tank Id: 6

Map ID
Direction
Distance
Elevation

MAP FINDINGS

Site

Database(s)

EDR ID Number
EPA ID Number

J H WILLIAMS OIL CO INC-MAIN BULK PLT (Continued)

S110505642

Status: In service
Status Date: Not reported
Install Date: 3/1/1980
Substance: Unleaded gas
Content Description: Unleaded Gas
Gallons: 18000
Tank Location: ABOVEGROUND

Construction:

Tank Id: 6
Construction Category: Primary Construction
Construction Description: Steel

Tank Id: 6
Construction Category: Secondary Containment
Construction Description: AST containment

Monitoring:

Tank ID: 6
Monitoring Description: Monitor dbl wall pipe space

Tank ID: 6
Monitoring Description: SPCC Plan

Tank ID: 6
Monitoring Description: Visual inspection of ASTs

Piping:

Tank ID: 6
Piping Category: Secondary Containment
Piping Description: Double wall - pipe jacket

Tank ID: 6
Piping Category: Miscellaneous Attributes
Piping Description: Abv, no soil contact

Tank ID: 6
Piping Category: Primary Construction
Piping Description: Steel/galvanized metal

Tank ID: 6
Piping Category: Miscellaneous Attributes
Piping Description: Pressurized piping system

Tank Id: 5
Status: In service
Status Date: Not reported
Install Date: 3/1/1980
Substance: Unleaded gas
Content Description: Unleaded Gas
Gallons: 18000
Tank Location: ABOVEGROUND

Construction:

Tank Id: 5

Map ID
Direction
Distance
Elevation

MAP FINDINGS

Site

Database(s)

EDR ID Number
EPA ID Number

J H WILLIAMS OIL CO INC-MAIN BULK PLT (Continued)

S110505642

Construction Category: Primary Construction
Construction Description: Steel

Tank Id: 5
Construction Category: Secondary Containment
Construction Description: AST containment

Monitoring:
Tank ID: 5
Monitoring Description: SPCC Plan

Tank ID: 5
Monitoring Description: Monitor dbl wall pipe space

Tank ID: 5
Monitoring Description: Visual inspection of ASTs

Piping:
Tank ID: 5
Piping Category: Secondary Containment
Piping Description: Double wall - pipe jacket

Tank ID: 5
Piping Category: Miscellaneous Attributes
Piping Description: Pressurized piping system

Tank ID: 5
Piping Category: Primary Construction
Piping Description: Steel/galvanized metal

Tank ID: 5
Piping Category: Miscellaneous Attributes
Piping Description: Abv, no soil contact

Tank Id: 9
Status: Removed
Status Date: 11/19/2003
Install Date: 7/1/1994
Substance: Waste oil
Content Description: Waste Oil
Gallons: 1000
Tank Location: ABOVEGROUND

Tank Id: 3
Status: In service
Status Date: Not reported
Install Date: 3/1/1980
Substance: Kerosene
Content Description: Kerosene
Gallons: 18000
Tank Location: ABOVEGROUND

Construction:
Tank Id: 3
Construction Category: Primary Construction
Construction Description: Steel

Map ID
Direction
Distance
Elevation

MAP FINDINGS

Site

Database(s)

EDR ID Number
EPA ID Number

J H WILLIAMS OIL CO INC-MAIN BULK PLT (Continued)

S110505642

Tank Id: 3
Construction Category: Secondary Containment
Construction Description: AST containment

Monitoring:

Tank ID: 3
Monitoring Description: SPCC Plan

Tank ID: 3
Monitoring Description: Monitor dbl wall pipe space

Tank ID: 3
Monitoring Description: Visual inspection of ASTs

Piping:

Tank ID: 3
Piping Category: Secondary Containment
Piping Description: Double wall - pipe jacket

Tank ID: 3
Piping Category: Miscellaneous Attributes
Piping Description: Pressurized piping system

Tank ID: 3
Piping Category: Miscellaneous Attributes
Piping Description: Abv, no soil contact

Tank ID: 3
Piping Category: Primary Construction
Piping Description: Steel/galvanized metal

Tank Id: 2
Status: In service
Status Date: Not reported
Install Date: 3/1/1980
Substance: Vehicular diesel
Content Description: Vehicular Diesel
Gallons: 20000
Tank Location: ABOVEGROUND

Construction:

Tank Id: 2
Construction Category: Primary Construction
Construction Description: Steel

Tank Id: 2
Construction Category: Secondary Containment
Construction Description: AST containment

Monitoring:

Tank ID: 2
Monitoring Description: SPCC Plan

Tank ID: 2
Monitoring Description: Monitor dbl wall pipe space

Map ID
Direction
Distance
Elevation

MAP FINDINGS

Site

Database(s)

EDR ID Number
EPA ID Number

J H WILLIAMS OIL CO INC-MAIN BULK PLT (Continued)

S110505642

Tank ID: 2
Monitoring Description: Visual inspection of ASTs

Piping:
Tank ID: 2
Piping Category: Miscellaneous Attributes
Piping Description: Pressurized piping system

Tank ID: 2
Piping Category: Secondary Containment
Piping Description: Double wall - pipe jacket

Tank ID: 2
Piping Category: Primary Construction
Piping Description: Steel/galvanized metal

Tank ID: 2
Piping Category: Miscellaneous Attributes
Piping Description: Abv, no soil contact

Tank Id: 4
Status: In service
Status Date: Not reported
Install Date: 3/1/1980
Substance: Vehicular diesel
Content Description: Vehicular Diesel
Gallons: 18000
Tank Location: ABOVEGROUND

Construction:
Tank Id: 4
Construction Category: Primary Construction
Construction Description: Steel

Tank Id: 4
Construction Category: Secondary Containment
Construction Description: AST containment

Monitoring:
Tank ID: 4
Monitoring Description: SPCC Plan

Tank ID: 4
Monitoring Description: Monitor dbl wall pipe space

Tank ID: 4
Monitoring Description: Visual inspection of ASTs

Piping:
Tank ID: 4
Piping Category: Secondary Containment
Piping Description: Double wall - pipe jacket

Tank ID: 4
Piping Category: Miscellaneous Attributes

Map ID
Direction
Distance
Elevation

MAP FINDINGS

Site

Database(s)

EDR ID Number
EPA ID Number

J H WILLIAMS OIL CO INC-MAIN BULK PLT (Continued)

S110505642

Piping Description: Pressurized piping system

Tank ID: 4
Piping Category: Primary Construction
Piping Description: Steel/galvanized metal

Tank ID: 4
Piping Category: Miscellaneous Attributes
Piping Description: Abv, no soil contact

[Click here for Florida Oculus:](#)

AIRS:

Name: J.H. WILLIAMS OIL COMPANY, INC.
Address: 1237 E TWIGGS ST
City,State,Zip: TAMPA, FL 33602
Facility ID: 570397
Facility Status: A
Office: SWHI
Category: POINT
Owner Name: J.H. Williams Oil Company, Inc.
SIC Code: Wholesale Trade-Nondurable Goods
Title V: N
Contact Name: John Ferrell
Contact Address: Po Box 439
Contact Address 2: Not reported
Contact City: Tampa
Issue Date: 02/15/2020
Contact Zip Code: 33601
Contact Zip4: 439
Contact Phone: 813-371-6978
Contact EMail: john.ferrell@jhwoil.com
Permit Number: 0570397008AG
Expiration Date: 02/15/2025
UTM Zone: 17
UTM North: 3092.76
UTM East: 357.75
Latitude Direction: 27
Latitude Minute: 57
Latitude Second: 8.1324
Longitude Direction: 82
Longitude Minute: 26
Longitude Second: 45.8268
NAICS: Petroleum And Petroleum Products Merchant Wholesalers (Except Bulk Stations And Terminals)
Type: Petroleum Storage/Transfer
Primary Resp. Official: Not reported
Primary Resp. Official Address 1: Not reported
Primary Resp. Official Address2: Not reported
Primary Resp. Official City: Not reported
Primary Resp. Official State: Not reported
Primary Resp. Official Zip5: Not reported
Primary Resp. Official Phone: Not reported
Primary Resp. Official Email: Not reported
Owner/Auth. Representative Address1: 1237 E Twiggs St
Owner/Auth. Representative Address2: Not reported

Map ID
Direction
Distance
Elevation

MAP FINDINGS

Site

Database(s)

EDR ID Number
EPA ID Number

J H WILLIAMS OIL CO INC-MAIN BULK PLT (Continued)

S110505642

Owner/Auth. Representative City:	Tampa
Owner/Auth. Representative State:	FL
Owner/Auth. Representative Zip5:	33602
Owner/Auth. Representative Phone:	Not reported
Owner/Auth. Representative Email:	Not reported
Name:	J.H. WILLIAMS OIL COMPANY, INC.
Address:	1237 E TWIGGS ST
City,State,Zip:	TAMPA, FL 33602
Facility ID:	570397
Facility Status:	A
Office:	SWHI
Category:	POINT
Owner Name:	J.H. Williams Oil Company, Inc.
SIC Code:	Wholesale Trade-Nondurable Goods
Title V:	N
Contact Name:	John Ferrell
Contact Address:	Po Box 439
Contact Address 2:	Not reported
Contact City:	Tampa
Issue Date:	03/13/2015
Contact Zip Code:	33601
Contact Zip4:	439
Contact Phone:	813-371-6978
Contact EMAIL:	john.ferrell@jhwoil.com
Permit Number:	0570397007AG
Expiration Date:	02/15/2020
UTM Zone:	17
UTM North:	3092.76
UTM East:	357.75
Latitude Direction:	27
Latitude Minute:	57
Latitude Second:	8.1324
Longitude Direction:	82
Longitude Minute:	26
Longitude Second:	45.8268
NAICS:	Petroleum And Petroleum Products Merchant Wholesalers (Except Bulk Stations And Terminals)
Type:	Petroleum Storage/Transfer
Primary Resp. Official:	Not reported
Primary Resp. Official Address 1:	Not reported
Primary Resp. Official Address2:	Not reported
Primary Resp. Official City:	Not reported
Primary Resp. Official State:	Not reported
Primary Resp. Official Zip5:	Not reported
Primary Resp. Official Phone:	Not reported
Primary Resp. Official Email:	Not reported
Owner/Auth. Representative Address1:	1237 E Twiggs St
Owner/Auth. Representative Address2:	Not reported
Owner/Auth. Representative City:	Tampa
Owner/Auth. Representative State:	FL
Owner/Auth. Representative Zip5:	33602
Owner/Auth. Representative Phone:	Not reported
Owner/Auth. Representative Email:	Not reported

Map ID
Direction
Distance
Elevation

MAP FINDINGS

Site

Database(s)

EDR ID Number
EPA ID Number

J H WILLIAMS OIL CO INC-MAIN BULK PLT (Continued)

S110505642

CLEANUP SITES:

Name: J H WILLIAMS OIL CO INC-MAIN BULK PLT
Address: 1237 E TWIGGS ST
City,State,Zip: TAMPA, FL 33602
DEP Cleanup Site Key: 66157040
Source Database Name: Storage Tank Contamination Monitoring
Source Database Id: 8736356
CPAC Program Area Id: TK
CLLC Cleanup Category Key: PETRO
RSC2 Remediation Status Key: PENDING
Data Load Date: 02/22/2021
OC3 Office Id: SWD
Physical Address Line 2: Not reported
OIC Object Of Interest Id: FACIL
PC2 Proximity Id: EXACT
Calc Coordinates Accuracy Level Id: 4
CMC2 Coordinate Method Id: Digital Aerial Photography With Ground Control
DC4 Datum Id: High Accuracy Reference Network
VSC1 Verification Status: REVIEWED
Collect Username: RICCI_L
Collect Date: 05/20/2003
Collect Affiliation: DEPARTMENT OF ENVIRONMENTAL PR
Map Source: 1994 doqs
Map Source Scale: 1964
Interpolation Scale: Not reported
Verifier Username: RICCI_L
Verifier Affiliation: DEPARTMENT OF ENVIRONMENTAL PR
Verification Date: 05/20/2003
Verified Coordinate Method Id: Digital Aerial Photography With Ground Control
Source Database Name Code: STCM
CMC2 Coordinate Method ID Code: DPHO
DC4 Datum ID Code: HARN
Verified Coordinate Method ID Code: DPHO
Comments: Not reported
Latitude/Longitude (deg/min/sec): 27 57 / 82 26

Name: CHANNEL CLUB II
Address: 1237 EAST TWIGG STREET
City,State,Zip: TAMPA, FL 33602
DEP Cleanup Site Key: 66147212
Source Database Name: Not reported
Source Database Id: BF292003001
CPAC Program Area Id: BF
CLLC Cleanup Category Key: BROWN
RSC2 Remediation Status Key: ACTIVE
Data Load Date: 02/22/2021
OC3 Office Id: SWD
Physical Address Line 2: Not reported
OIC Object Of Interest Id: FACIL
PC2 Proximity Id: CENTR
Calc Coordinates Accuracy Level Id: 3
CMC2 Coordinate Method Id: Not reported
DC4 Datum Id: North American Datum of 1983
VSC1 Verification Status: NOT REVIEWED
Collect Username: Not reported
Collect Date: 01/01/1970
Collect Affiliation: Not reported

Map ID
Direction
Distance
Elevation

MAP FINDINGS

Site

Database(s)

EDR ID Number
EPA ID Number

J H WILLIAMS OIL CO INC-MAIN BULK PLT (Continued)

S110505642

Map Source: Not reported
Map Source Scale: Not reported
Interpolation Scale: Not reported
Verifier Username: MCCLAIN_B
Verifier Affiliation: FLORIDA DEPARTMENT OF ENVIRONMENTAL PROTECTION
Verification Date: 01/01/1970
Verified Coordinate Method Id: Not reported
Source Database Name Code: ARCSDE.DEP.BROWNFIELD_SITES
CMC2 Coordinate Method ID Code: Not reported
DC4 Datum ID Code: NAD83
Verified Coordinate Method ID Code: Not reported
Comments: Not reported
Latitude/Longitude (deg/min/sec): 27 57 / -82 26

DWM CONTAM:

Name: J H WILLIAMS OIL CO INC-MAIN BULK PLT
Address: 1237 E TWIGGS ST
City,State,Zip: TAMPA, FL 33602
Program Site Id: 8736356
Lat DD: 27
Lat MM: 57
Lat SS: 5.8266
Long DD: 82
Long MM: 26
Long SS: 46.7083
Office/ District: SWD
Program Area: STORAGE TANKS
Priority Score: 10
Datum: 0
Method: AGPS
Facility Status: OPEN
Facility Type: D - Bulk Storage Facility
Score Effective Date: 2003-08-18 00:00:00
Score When Ranked: 10
Rank: 8533
Operator: NEAL OVERTON
Phone: (813)621-0881
Name Changed: 2000-02-07 00:00:00
Addr Changed: 2000-07-28 00:00:00
Related Party ID: 11229
Primary RP Role: ACCOUNT OWNER
RP Begin Date: 11/23/1987
RP Name: J H WILLIAMS OIL CO INC
RP Address1: PO BOX 439
RP Address2: ATTN: ACCOUNTS PAYABLE
RP City: TAMPA
RP State: FL
RP Zip5: 33601
RP Zip4: 439
Contact: ACCOUNTS PAYABLE
RP Phone: (813)917-8358
RP Extension: Not reported
Site Manager: Not reported

FL Financial Assurance 3:

Name: J H WILLIAMS OIL CO INC-MAIN BULK PLT

Map ID
Direction
Distance
Elevation

MAP FINDINGS

Site

Database(s)

EDR ID Number
EPA ID Number

J H WILLIAMS OIL CO INC-MAIN BULK PLT (Continued)

S110505642

Address: 1237 E TWIGGS ST
City,State,Zip: TAMPA, FL 33602
Region: 3
Facility ID: 8736356
Facility Phone: 8139178358
Facility Status: OPEN
Facility Type: D
Type Description: Bulk Storage Facility
DEP CO: P
Financial Responsibility: INSURANCE
Insurance Company: COMMERCE & INDUSTRY
Effective Date: 03/03/2008
Expire Date: 03/03/2009
Owner ID: 11229
Owner Name: J H WILLIAMS OIL CO INC
Owner Address: PO BOX 439
Owner Address2: ATTN: ACCOUNTS PAYABLE
Owner City,St,Zip: TAMPA, FL 33601
Contact: ACCOUNTS PAYABLE
Resp Party Phone: 8139178358

Name: J H WILLIAMS OIL CO INC-MAIN BULK PLT
Address: 1237 E TWIGGS ST
City,State,Zip: TAMPA, FL 33602
Region: 3
Facility ID: 8736356
Facility Phone: 8139178358
Facility Status: OPEN
Facility Type: D
Type Description: Bulk Storage Facility
DEP CO: P
Financial Responsibility: INSURANCE
Insurance Company: COMMERCE & INDUSTRY
Effective Date: 03/03/2009
Expire Date: 03/03/2010
Owner ID: 11229
Owner Name: J H WILLIAMS OIL CO INC
Owner Address: PO BOX 439
Owner Address2: ATTN: ACCOUNTS PAYABLE
Owner City,St,Zip: TAMPA, FL 33601
Contact: ACCOUNTS PAYABLE
Resp Party Phone: 8139178358

Name: J H WILLIAMS OIL CO INC-MAIN BULK PLT
Address: 1237 E TWIGGS ST
City,State,Zip: TAMPA, FL 33602
Region: 3
Facility ID: 8736356
Facility Phone: 8139178358
Facility Status: OPEN
Facility Type: D
Type Description: Bulk Storage Facility
DEP CO: P
Financial Responsibility: INSURANCE
Insurance Company: COMMERCE & INDUSTRY
Effective Date: 03/03/2010
Expire Date: 03/03/2011

Map ID
Direction
Distance
Elevation

MAP FINDINGS

Site

Database(s)

EDR ID Number
EPA ID Number

J H WILLIAMS OIL CO INC-MAIN BULK PLT (Continued)

S110505642

Owner ID: 11229
Owner Name: J H WILLIAMS OIL CO INC
Owner Address: PO BOX 439
Owner Address2: ATTN: ACCOUNTS PAYABLE
Owner City,St,Zip: TAMPA, FL 33601
Contact: ACCOUNTS PAYABLE
Resp Party Phone: 8139178358

Name: J H WILLIAMS OIL CO INC-MAIN BULK PLT
Address: 1237 E TWIGGS ST
City,State,Zip: TAMPA, FL 33602
Region: 3
Facility ID: 8736356
Facility Phone: 8139178358
Facility Status: OPEN
Facility Type: D
Type Description: Bulk Storage Facility
DEP CO: P
Financial Responsibility: INSURANCE
Insurance Company: COMMERCE & INDUSTRY
Effective Date: 03/03/2011
Expire Date: 03/03/2012
Owner ID: 11229
Owner Name: J H WILLIAMS OIL CO INC
Owner Address: PO BOX 439
Owner Address2: ATTN: ACCOUNTS PAYABLE
Owner City,St,Zip: TAMPA, FL 33601
Contact: ACCOUNTS PAYABLE
Resp Party Phone: 8139178358

Name: J H WILLIAMS OIL CO INC-MAIN BULK PLT
Address: 1237 E TWIGGS ST
City,State,Zip: TAMPA, FL 33602
Region: 3
Facility ID: 8736356
Facility Phone: 8139178358
Facility Status: OPEN
Facility Type: D
Type Description: Bulk Storage Facility
DEP CO: P
Financial Responsibility: INSURANCE
Insurance Company: COMMERCE & INDUSTRY
Effective Date: 03/03/2012
Expire Date: 03/03/2013
Owner ID: 11229
Owner Name: J H WILLIAMS OIL CO INC
Owner Address: PO BOX 439
Owner Address2: ATTN: ACCOUNTS PAYABLE
Owner City,St,Zip: TAMPA, FL 33601
Contact: ACCOUNTS PAYABLE
Resp Party Phone: 8139178358

Name: J H WILLIAMS OIL CO INC-MAIN BULK PLT
Address: 1237 E TWIGGS ST
City,State,Zip: TAMPA, FL 33602
Region: 3
Facility ID: 8736356

Map ID
Direction
Distance
Elevation

MAP FINDINGS

Site

Database(s)

EDR ID Number
EPA ID Number

J H WILLIAMS OIL CO INC-MAIN BULK PLT (Continued)

S110505642

Facility Phone: 8139178358
Facility Status: OPEN
Facility Type: D
Type Description: Bulk Storage Facility
DEP CO: P
Financial Responsibility: INSURANCE
Insurance Company: COMMERCE & INDUSTRY
Effective Date: 03/03/2013
Expire Date: 03/03/2014
Owner ID: 11229
Owner Name: J H WILLIAMS OIL CO INC
Owner Address: PO BOX 439
Owner Address2: ATTN: ACCOUNTS PAYABLE
Owner City,St,Zip: TAMPA, FL 33601
Contact: ACCOUNTS PAYABLE
Resp Party Phone: 8139178358

Name: J H WILLIAMS OIL CO INC-MAIN BULK PLT
Address: 1237 E TWIGGS ST
City,State,Zip: TAMPA, FL 33602
Region: 3
Facility ID: 8736356
Facility Phone: 8139178358
Facility Status: OPEN
Facility Type: D
Type Description: Bulk Storage Facility
DEP CO: P
Financial Responsibility: INSURANCE
Insurance Company: COMMERCE & INDUSTRY
Effective Date: 03/03/2014
Expire Date: 03/03/2015
Owner ID: 11229
Owner Name: J H WILLIAMS OIL CO INC
Owner Address: PO BOX 439
Owner Address2: ATTN: ACCOUNTS PAYABLE
Owner City,St,Zip: TAMPA, FL 33601
Contact: ACCOUNTS PAYABLE
Resp Party Phone: 8139178358

Name: J H WILLIAMS OIL CO INC-MAIN BULK PLT
Address: 1237 E TWIGGS ST
City,State,Zip: TAMPA, FL 33602
Region: 3
Facility ID: 8736356
Facility Phone: 8139178358
Facility Status: OPEN
Facility Type: D
Type Description: Bulk Storage Facility
DEP CO: P
Financial Responsibility: INSURANCE
Insurance Company: COMMERCE & INDUSTRY
Effective Date: 03/03/2015
Expire Date: 03/03/2016
Owner ID: 11229
Owner Name: J H WILLIAMS OIL CO INC
Owner Address: PO BOX 439
Owner Address2: ATTN: ACCOUNTS PAYABLE

Map ID
Direction
Distance
Elevation

MAP FINDINGS

Site

Database(s)

EDR ID Number
EPA ID Number

J H WILLIAMS OIL CO INC-MAIN BULK PLT (Continued)

S110505642

Owner City,St,Zip: TAMPA, FL 33601
Contact: ACCOUNTS PAYABLE
Resp Party Phone: 8139178358

Name: J H WILLIAMS OIL CO INC-MAIN BULK PLT
Address: 1237 E TWIGGS ST
City,State,Zip: TAMPA, FL 33602
Region: 3
Facility ID: 8736356
Facility Phone: 8139178358
Facility Status: OPEN
Facility Type: D
Type Description: Bulk Storage Facility
DEP CO: P
Financial Responsibility: INSURANCE
Insurance Company: COMMERCE & INDUSTRY
Effective Date: 03/03/2016
Expire Date: 03/03/2017
Owner ID: 11229
Owner Name: J H WILLIAMS OIL CO INC
Owner Address: PO BOX 439
Owner Address2: ATTN: ACCOUNTS PAYABLE
Owner City,St,Zip: TAMPA, FL 33601
Contact: ACCOUNTS PAYABLE
Resp Party Phone: 8139178358

Name: J H WILLIAMS OIL CO INC-MAIN BULK PLT
Address: 1237 E TWIGGS ST
City,State,Zip: TAMPA, FL 33602
Region: 3
Facility ID: 8736356
Facility Phone: 8139178358
Facility Status: OPEN
Facility Type: D
Type Description: Bulk Storage Facility
DEP CO: P
Financial Responsibility: INSURANCE
Insurance Company: COMMERCE & INDUSTRY
Effective Date: 03/03/2016
Expire Date: 03/17/2017
Owner ID: 11229
Owner Name: J H WILLIAMS OIL CO INC
Owner Address: PO BOX 439
Owner Address2: ATTN: ACCOUNTS PAYABLE
Owner City,St,Zip: TAMPA, FL 33601
Contact: ACCOUNTS PAYABLE
Resp Party Phone: 8139178358

Name: J H WILLIAMS OIL CO INC-MAIN BULK PLT
Address: 1237 E TWIGGS ST
City,State,Zip: TAMPA, FL 33602
Region: 3
Facility ID: 8736356
Facility Phone: 8139178358
Facility Status: OPEN
Facility Type: D
Type Description: Bulk Storage Facility

Map ID
Direction
Distance
Elevation

MAP FINDINGS

Site

Database(s)

EDR ID Number
EPA ID Number

J H WILLIAMS OIL CO INC-MAIN BULK PLT (Continued)

S110505642

DEP CO: P
Financial Responsibility: INSURANCE
Insurance Company: COMMERCE & INDUSTRY
Effective Date: 03/03/2017
Expire Date: 03/03/2018
Owner ID: 11229
Owner Name: J H WILLIAMS OIL CO INC
Owner Address: PO BOX 439
Owner Address2: ATTN: ACCOUNTS PAYABLE
Owner City,St,Zip: TAMPA, FL 33601
Contact: ACCOUNTS PAYABLE
Resp Party Phone: 8139178358

Name: J H WILLIAMS OIL CO INC-MAIN BULK PLT
Address: 1237 E TWIGGS ST
City,State,Zip: TAMPA, FL 33602
Region: 3
Facility ID: 8736356
Facility Phone: 8139178358
Facility Status: OPEN
Facility Type: D
Type Description: Bulk Storage Facility
DEP CO: P
Financial Responsibility: INSURANCE
Insurance Company: COMMERCE & INDUSTRY
Effective Date: 03/03/2018
Expire Date: 03/03/2019
Owner ID: 11229
Owner Name: J H WILLIAMS OIL CO INC
Owner Address: PO BOX 439
Owner Address2: ATTN: ACCOUNTS PAYABLE
Owner City,St,Zip: TAMPA, FL 33601
Contact: ACCOUNTS PAYABLE
Resp Party Phone: 8139178358

TIER 2:

Name: J H WILLIAMS OIL CO.- TAMPA BULK FUEL PLANT
Address: 1237 E TWIGGS ST.
City,State,Zip: TAMPA, FL 33602

Year: 2019
Facility Id: 6630260
Active Date: Not reported
Inactive Date: Not reported
Sale Pending: Not reported
Original Date: Not reported
PLOT Source: Not reported
Latitude: Not reported
Longitude: Not reported
LEPC District: Not reported
Counties: Not reported
SERC: Not reported
Program Level: Not reported
PRIME: Not reported
SIC Code: Not reported
SIC Code 2: Not reported
NAICS Code: 424710

Map ID
Direction
Distance
Elevation

MAP FINDINGS

Site

Database(s)

EDR ID Number
EPA ID Number

J H WILLIAMS OIL CO INC-MAIN BULK PLT (Continued)

S110505642

Last Modified Date: 01/15/2020
First Submit Date: 01/15/2020
Data Submitted By: J Hulon Williams, III
Company Name: J H Williams Oil Co.
Comments: Not reported

Contact:

Contact ID: Not reported
Year: 2019
Facility Id: 6630260
Contact Type: Owner / Operator
Contact Name: Hulon Williams
Contact Title: Not reported
Contact Phone: Not reported
Contact 24Hr Phone: Not reported
Contact Telephone 2: Not reported
Contact Telephone 3: Not reported
Contact Telephone 4: Not reported
Contact Telephone 5: Not reported
Contact Telephone 6: Not reported
Contact Email: h.williams@jhwoil.com

Contact ID: Not reported
Year: 2019
Facility Id: 6630260
Contact Type: Owner / Operator
Contact Name: Hulon Williams
Contact Title: Not reported
Contact Phone: Not reported
Contact 24Hr Phone: Not reported
Contact Telephone 2: Not reported
Contact Telephone 3: Not reported
Contact Telephone 4: Not reported
Contact Telephone 5: Not reported
Contact Telephone 6: Not reported
Contact Email: h.williams@jhwoil.com

Name: J H WILLIAMS OIL CO.- TAMPA BULK FUEL PLANT
Address: 1237 E TWIGGS ST.
City,State,Zip: TAMPA, FL 33602

Year: 2018
Facility Id: 6389287
Active Date: Not reported
Inactive Date: Not reported
Sale Pending: Not reported
Original Date: Not reported
PLOT Source: Not reported
Latitude: Not reported
Longitude: Not reported
LEPC District: Not reported
Counties: Not reported
SERC: Not reported
Program Level: Not reported
PRIME: Not reported
SIC Code: Not reported

Map ID
Direction
Distance
Elevation

MAP FINDINGS

Site

Database(s)

EDR ID Number
EPA ID Number

J H WILLIAMS OIL CO INC-MAIN BULK PLT (Continued)

S110505642

SIC Code 2: Not reported
NAICS Code: 424710
Last Modified Date: 02/11/2019
First Submit Date: 02/11/2019
Data Submitted By: J Hulon Williams, III
Company Name: J H Williams Oil Co.
Comments: Not reported

Contact:

Contact ID: Not reported
Year: 2018
Facility Id: 6389287
Contact Type: Owner / Operator
Contact Name: Hulon Williams
Contact Title: Not reported
Contact Phone: Not reported
Contact 24Hr Phone: Not reported
Contact Telephone 2: Not reported
Contact Telephone 3: Not reported
Contact Telephone 4: Not reported
Contact Telephone 5: Not reported
Contact Telephone 6: Not reported
Contact Email: h.williams@jhwoil.com

Contact ID: Not reported
Year: 2018
Facility Id: 6389287
Contact Type: Owner / Operator
Contact Name: Hulon Williams
Contact Title: Not reported
Contact Phone: Not reported
Contact 24Hr Phone: Not reported
Contact Telephone 2: Not reported
Contact Telephone 3: Not reported
Contact Telephone 4: Not reported
Contact Telephone 5: Not reported
Contact Telephone 6: Not reported
Contact Email: h.williams@jhwoil.com

Name: J H WILLIAMS OIL CO.- TAMPA BULK FUEL PLANT
Address: 1237 E TWIGGS ST.
City,State,Zip: TAMPA, FL 33602

Year: 2017
Facility Id: 6090988
Active Date: Not reported
Inactive Date: Not reported
Sale Pending: Not reported
Original Date: Not reported
PLOT Source: Not reported
Latitude: Not reported
Longitude: Not reported
LEPC District: Not reported
Counties: Not reported
SERC: Not reported
Program Level: Not reported

Map ID
Direction
Distance
Elevation

MAP FINDINGS

Site

Database(s)

EDR ID Number
EPA ID Number

J H WILLIAMS OIL CO INC-MAIN BULK PLT (Continued)

S110505642

PRIME: Not reported
SIC Code: Not reported
SIC Code 2: Not reported
NAICS Code: 424710
Last Modified Date: 02/28/2018
First Submit Date: 02/27/2018
Data Submitted By: J Hulon Williams, III
Company Name: J H Williams Oil Co.
Comments: Not reported

Contact:

Contact ID: Not reported
Year: 2017
Facility Id: 6090988
Contact Type: Emergency Contact
Contact Name: Hulon Williams
Contact Title: Not reported
Contact Phone: 813-876-3970
Contact 24Hr Phone: Not reported
Contact Telephone 2: 813-876-3970
Contact Telephone 3: Not reported
Contact Telephone 4: 813-917-8358
Contact Telephone 5: Not reported
Contact Telephone 6: 813-876-3970
Contact Email: h.williams@jhwoil.com

Name: J H WILLIAMS OIL CO.- TAMPA BULK FUEL PLANT
Address: 1237 E TWIGGS ST.
City,State,Zip: TAMPA, FL 33602

Year: 2015
Facility Id: 5378482
Active Date: Not reported
Inactive Date: Not reported
Sale Pending: Not reported
Original Date: Not reported
PLOT Source: Not reported
Latitude: 27.9518
Longitude: -82.446282
LEPC District: Not reported
Counties: Not reported
SERC: Not reported
Program Level: Not reported
PRIME: Not reported
SIC Code: Not reported
SIC Code 2: Not reported
NAICS Code: 424710
Last Modified Date: 02/22/2016
First Submit Date: 02/22/2016
Data Submitted By: J Hulon Williams, III
Company Name: J H Williams Oil Co.
Comments: Not reported

Contact:

Contact ID: Not reported
Year: 2015

Map ID
Direction
Distance
Elevation

MAP FINDINGS

Site

Database(s)

EDR ID Number
EPA ID Number

J H WILLIAMS OIL CO INC-MAIN BULK PLT (Continued)

S110505642

Facility Id: 5378482
Contact Type: Emergency Contact
Contact Name: Hulon Williams
Contact Title: Not reported
Contact Phone: 813-876-3970
Contact 24Hr Phone: Not reported
Contact Telephone 2: 813-876-3970
Contact Telephone 3: 813-309-8148
Contact Telephone 4: 813-371-6991
Contact Telephone 5: Not reported
Contact Telephone 6: 813-876-3970
Contact Email: h.williams@jhwoil.com

Name: J H WILLIAMS OIL CO.-BULK PLANT
Address: 1237 E TWIGGS ST.
City,State,Zip: TAMPA, FL 33602

Year: 2014
Facility Id: 4988547
Active Date: Not reported
Inactive Date: Not reported
Sale Pending: Not reported
Original Date: Not reported
PLOT Source: Not reported
Latitude: 27.9518
Longitude: -82.446282
LEPC District: Not reported
Counties: Not reported
SERC: Not reported
Program Level: Not reported
PRIME: Not reported
SIC Code: Not reported
SIC Code 2: Not reported
NAICS Code: 424710
Last Modified Date: 01/21/2015
First Submit Date: 01/21/2015
Data Submitted By: J Hulon Williams, III
Company Name: J H Williams Oil Co.
Comments: Not reported

Contact:
Contact ID: Not reported
Year: 2014
Facility Id: 4988547
Contact Type: Emergency Contact
Contact Name: Hulon Williams
Contact Title: Not reported
Contact Phone: 813-876-3970
Contact 24Hr Phone: Not reported
Contact Telephone 2: 813-876-3970
Contact Telephone 3: Not reported
Contact Telephone 4: Not reported
Contact Telephone 5: Not reported
Contact Telephone 6: Not reported
Contact Email: h.williams@jhwoil.com

Map ID
Direction
Distance
Elevation

MAP FINDINGS

Site

Database(s)

EDR ID Number
EPA ID Number

J H WILLIAMS OIL CO INC-MAIN BULK PLT (Continued)

S110505642

Name: J H WILLIAMS OIL CO.-BULK PLANT
Address: 1237 E TWIGGS ST.
City,State,Zip: TAMPA, FL 33602

Year: 2013
Facility Id: 4488569
Active Date: Not reported
Inactive Date: Not reported
Sale Pending: Not reported
Original Date: Not reported
PLOT Source: Not reported
Latitude: 27.9518
Longitude: -82.446282
LEPC District: Not reported
Counties: Not reported
SERC: Not reported
Program Level: Not reported
PRIME: Not reported
SIC Code: Not reported
SIC Code 2: Not reported
NAICS Code: 424710
Last Modified Date: 01/21/2014
First Submit Date: 01/21/2014
Data Submitted By: J Hulon Williams, III
Company Name: J H Williams Oil Co.
Comments: Not reported

Contact:

Contact ID: Not reported
Year: 2013
Facility Id: 4488569
Contact Type: Emergency Contact
Contact Name: Hulon Williams
Contact Title: Not reported
Contact Phone: 813-371-6977
Contact 24Hr Phone: Not reported
Contact Telephone 2: 813-876-3970
Contact Telephone 3: 813-876-3970
Contact Telephone 4: Not reported
Contact Telephone 5: Not reported
Contact Telephone 6: Not reported
Contact Email: h.williams@jhwoil.com

WASTEWATER:

Name: JH WILLIAMS OIL CO INC - MAIN BULK PLANT
Address: 1237 E TWIGGS ST
City,State,Zip: TAMPA, FL
Facility ID: FLR05H350
Facility Type: Multi-Sector Stormwater GP
Status: Active - Existing, permitted facility/site for which effluent, reclaimed water or wastewater residual discharge into the environment and/or monitoring is taking place.

District Office: TLST
NPDES Permitted Site: Not reported

Map ID
Direction
Distance
Elevation

MAP FINDINGS

Site

Database(s)

EDR ID Number
EPA ID Number

J H WILLIAMS OIL CO INC-MAIN BULK PLT (Continued)

S110505642

Environmental Interest: Not reported
Owner Type: Unknown
Permit Capacity: Not reported
Party Name: J Hulon Williams, President
Company Name: J.H. Williams Oil Company, Inc
RP Address: 1237 E Twiggs St
RP Address 2: P.O. BOX 439
RP City,Stat,Zip: Tampa FL 33602-3139
Telephone: 8133716976
Email: h.williams@jhwoil.com
Issue Date: 05/08/2017
Effective Date: 05/08/2017
Expiration Date: 05/07/2022
DOC Description: Generic Permit
Latitude Degrees: 27
Latitude Minutes: 57
Latitude Seconds: 5.826
Longitude Degrees: 82
Longitude Minutes: 26
Longitude Seconds: 46.70
Treatment: Not reported
Decode For Fstatus: Active

Q461
NE
1/8-1/4
0.241 mi.
1271 ft.
JH WILLIAMS OIL CO INC
1237 E TWIGGS ST
TAMPA, FL 33602
Site 20 of 21 in cluster Q

FINDS **1016114877**
ECHO **N/A**

Relative: FINDS:
Lower Registry ID: 110020517733

Actual:
7 ft. Click Here:

Environmental Interest/Information System:

AFS (Aerometric Information Retrieval System (AIRS) Facility Subsystem) replaces the former Compliance Data System (CDS), the National Emission Data System (NEDS), and the Storage and Retrieval of Aerometric Data (SAROAD). AIRS is the national repository for information concerning airborne pollution in the United States. AFS is used to track emissions and compliance data from industrial plants. AFS data are utilized by states to prepare State Implementation Plans to comply with regulatory programs and by EPA as an input for the estimation of total national emissions. AFS is undergoing a major redesign to support facility operating permits required under Title V of the Clean Air Act.

US EPA TRIS (Toxics Release Inventory System) contains information from facilities on the amounts of over 300 listed toxic chemicals that these facilities release directly to air, water, land, or that are transported off-site.

US National Pollutant Discharge Elimination System (NPDES) module of the Compliance Information System (ICIS) tracks surface water permits issued under the Clean Water Act. Under NPDES, all facilities that discharge pollutants from any point source into waters of the United States are required to obtain a permit. The permit will likely contain limits on what can be discharged, impose monitoring and reporting requirements, and include other provisions to ensure that the discharge does not adversely affect water quality.

Map ID
Direction
Distance
Elevation

MAP FINDINGS

Site

Database(s)

EDR ID Number
EPA ID Number

JH WILLIAMS OIL CO INC (Continued)

1016114877

AIR MINOR

[Click this hyperlink](#) while viewing on your computer to access additional FINDS: detail in the EDR Site Report.

ECHO:

Envid: 1016114877
Registry ID: 110020517733
DFR URL: <http://echo.epa.gov/detailed-facility-report?fid=110020517733>
Name: JH WILLIAMS OIL CO INC
Address: 1237 E TWIGGS ST
City,State,Zip: TAMPA, FL 33602

Q462
NE
1/8-1/4
0.241 mi.
1271 ft.

WILLIAMS J H OIL COMPANY INC
1237 E TWIGGS STREET
TAMPA, FL 33601

EDR Hist Auto 1021126045
N/A

Site 21 of 21 in cluster Q

Relative:
Lower

EDR Hist Auto

Actual:
7 ft.

Year:	Name:	Type:
1971	LEE & POMEROY OIL CO*	Toys And Hobby Goods And Supplies
1972	LEE & POMEROY OIL CO*	Toys And Hobby Goods And Supplies
1973	LEE & POMEROY OIL CO*	Petroleum Products, NEC
1987	WILLIAMS J H OIL COMPANY INC	Petroleum Products, NEC
1997	WILLIAMS J H OIL COMPANY INC	Petroleum Products, NEC
1998	WILLIAMS J H OIL COMPANY INC	Petroleum Products, NEC
1999	WILLIAMS J H OIL COMPANY INC	Petroleum Products, NEC
2000	WILLIAMS J H OIL COMPANY INC	Petroleum Products, NEC
2001	WILLIAMS J H OIL COMPANY INC	Petroleum Products, NEC
2002	WILLIAMS J H OIL COMPANY INC	Petroleum Products, NEC
2003	WILLIAMS J H OIL COMPANY INC	Petroleum Products, NEC
2004	WILLIAMS J H OIL COMPANY INC	Petroleum Products, NEC
2005	WILLIAMS J H OIL COMPANY INC	Petroleum Products, NEC
2006	WILLIAMS J H OIL COMPANY	Petroleum Products, NEC
2007	JH WILLIAMS OIL COMPANY INC	Petroleum Products, NEC
2008	JH WILLIAMS OIL COMPANY INC	Petroleum Products, NEC
2009	JH WILLIAMS OIL COMPANY INC	Petroleum Products, NEC
2010	JH WILLIAMS OIL COMPANY INC	Petroleum Products, NEC
2011	JH WILLIAMS OIL COMPANY INC	Petroleum Products, NEC
2012	JH WILLIAMS OIL COMPANY INC	Petroleum Products, NEC
2013	JH WILLIAMS OIL COMPANY INC	Petroleum Products, NEC
2014	JH WILLIAMS OIL COMPANY INC	Petroleum Products, NEC

W463
West
1/8-1/4
0.242 mi.
1279 ft.

SMITH, HARRY K., SECY.
LAFAYETTE & PIERCE ST.
TAMPA, FL

FL UIC S110327587
N/A

Site 8 of 15 in cluster W

Relative:
Lower

UIC:

Actual:
4 ft.

Name: SMITH, HARRY K., SECY.
Address: LAFAYETTE & PIERCE ST.
City,State,Zip: TAMPA, FL
Facility ID: 42615
GMS ID: 4029P03551

Map ID
Direction
Distance
Elevation

MAP FINDINGS

Site

Database(s)

EDR ID Number
EPA ID Number

SMITH, HARRY K., SECY. (Continued)

S110327587

Well Name: 001
Facility Type: 5
Responsible Authority: HARRY K. SMITH, SECY.
Responsible Authority Address: FLORIDA & LAFAYETTE
Responsible Authority City: TAMPA
Responsible Authority State: FL
Responsible Authority Zip: Not reported
Responsible Authority Tele: Not reported
Section Township Range: Not reported
Facility Status: UNABLE TO FIELD VERIFY FACILITY
Facility Status Data: 02/15/2012
Well Type: A/C RETURN-FLOW WELL (CLOSED-LOOP,NO ADDITIVES)
Injection Well Latitude: 27:56:45
Well EPA Number: FLS402900671
Injection Well Longitude: 82:27:30
Well Status: UNABLE TO FIELD VERIFY INJECTION WELL
Injection Interval Begin-End: 0-150
Depth: Not reported
Complete Date: Not reported
Date Injection Well Plugged: Not reported
MIT Date: Not reported
Start Date: Not reported
District: SWD

**U464
WNW
1/8-1/4
0.243 mi.
1282 ft.**

**VERIZON TAMPA CITY CENTER (FL1611B15)
201 N FRANKLIN ST
TAMPA, FL 33602
Site 29 of 38 in cluster U**

**FL TIER 2 S115596776
N/A**

**Relative:
Lower**

TIER 2:

**Actual:
3 ft.**

Name: VERIZON TAMPA CITY CENTER (FL1611B15)
Address: 201 N FRANKLIN ST
City,State,Zip: TAMPA, FL 33602

Year: 2012
Facility Id: 4039034
Active Date: Not reported
Inactive Date: Not reported
Sale Pending: Not reported
Original Date: Not reported
PLOT Source: Not reported
Latitude: 27.946257
Longitude: -82.457304
LEPC District: Not reported
Counties: Not reported
SERC: Not reported
Program Level: Not reported
PRIME: Not reported
SIC Code: 4813
SIC Code 2: Not reported
NAICS Code: 517110
Last Modified Date: 01/30/2013
First Submit Date: 01/30/2013
Data Submitted By: Jason Weller - Manager, Global EH&S Compliance
Company Name: Verizon
Comments: Not reported

Map ID
Direction
Distance
Elevation

MAP FINDINGS

Site

Database(s)

EDR ID Number
EPA ID Number

VERIZON TAMPA CITY CENTER (FL1611B15) (Continued)

S115596776

Contact:

Contact ID: Not reported
Year: 2012
Facility Id: 4039034
Contact Type: Owner / Operator
Contact Name: Jason Weller
Contact Title: Not reported
Contact Phone: 800-386-9639
Contact 24Hr Phone: Not reported
Contact Telephone 2: 972/729-5143
Contact Telephone 3: Not reported
Contact Telephone 4: Not reported
Contact Telephone 5: Not reported
Contact Telephone 6: Not reported
Contact Email: jason.weller@verizon.com

Contact ID: Not reported
Year: 2012
Facility Id: 4039034
Contact Type: Emergency Contact
Contact Name: CLAUDE(KEVIN) RHEW
Contact Title: Not reported
Contact Phone: 866-546-2123
Contact 24Hr Phone: Not reported
Contact Telephone 2: 800-386-9639
Contact Telephone 3: Not reported
Contact Telephone 4: Not reported
Contact Telephone 5: Not reported
Contact Telephone 6: Not reported
Contact Email: KEVIN.RHEW@JCI.COM

Contact ID: Not reported
Year: 2012
Facility Id: 4039034
Contact Type: Emergency Contact
Contact Name: Jason Weller
Contact Title: Not reported
Contact Phone: 800-386-9639
Contact 24Hr Phone: Not reported
Contact Telephone 2: 800-386-9639
Contact Telephone 3: Not reported
Contact Telephone 4: Not reported
Contact Telephone 5: Not reported
Contact Telephone 6: Not reported
Contact Email: jason.weller@verizon.com

Map ID
Direction
Distance
Elevation

MAP FINDINGS

Site

Database(s)

EDR ID Number
EPA ID Number

U465
WNW
1/8-1/4
0.243 mi.
1282 ft.

VERIZON - TAMPA CITY CENTER FL1611B15
201 NORTH FRANKLIN STREET
TAMPA, FL 33602

FL TIER 2 S107725407
N/A

Site 30 of 38 in cluster U

Relative:
Lower

TIER 2:

Actual:
3 ft.

Name: VERIZON - TAMPA CITY CENTER FL1611B15
Address: 201 NORTH FRANKLIN STREET
City,State,Zip: TAMPA, FL 33602

Year: 2011
Facility Id: 3994602
Active Date: Not reported
Inactive Date: Not reported
Sale Pending: Not reported
Original Date: Not reported
PLOT Source: Not reported
Latitude: 27.9466
Longitude: -82.457100
LEPC District: Not reported
Counties: Not reported
SERC: Not reported
Program Level: Not reported
PRIME: Not reported
SIC Code: Not reported
SIC Code 2: Not reported
NAICS Code: Not reported
Last Modified Date: 11/12/2012
First Submit Date: 11/09/2012
Data Submitted By: Florida Division of Emergency Management
Company Name: VERIZON FLORIDA, INC
Comments: Not reported

Contact:

Contact ID: Not reported
Year: 2011
Facility Id: 3994602
Contact Type: Tier II Emergency Contact
Contact Name: JAMES MCELMAN
Contact Title: Not reported
Contact Phone: 813-483-2673
Contact 24Hr Phone: Not reported
Contact Telephone 2: Not reported
Contact Telephone 3: Not reported
Contact Telephone 4: Not reported
Contact Telephone 5: Not reported
Contact Telephone 6: Not reported
Contact Email: Not reported

Contact ID: Not reported
Year: 2011
Facility Id: 3994602
Contact Type: Tier II Emergency 24 Hour Contact
Contact Name: COMPLIANCE CENTER
Contact Title: Not reported
Contact Phone: 800-386-9639
Contact 24Hr Phone: Not reported
Contact Telephone 2: Not reported
Contact Telephone 3: Not reported

Map ID
Direction
Distance
Elevation

MAP FINDINGS

Site

Database(s)

EDR ID Number
EPA ID Number

VERIZON - TAMPA CITY CENTER FL1611B15 (Continued)

S107725407

Contact Telephone 4: Not reported
Contact Telephone 5: Not reported
Contact Telephone 6: Not reported
Contact Email: Not reported

Contact ID: Not reported
Year: 2011
Facility Id: 3994602
Contact Type: Tier II Secondary 24 Hour Contact
Contact Name: JAMES MCELMAN
Contact Title: Not reported
Contact Phone: 813-483-2673
Contact 24Hr Phone: Not reported
Contact Telephone 2: Not reported
Contact Telephone 3: Not reported
Contact Telephone 4: Not reported
Contact Telephone 5: Not reported
Contact Telephone 6: Not reported
Contact Email: Not reported

Contact ID: Not reported
Year: 2011
Facility Id: 3994602
Contact Type: Tier II Secondary Contact
Contact Name: SERVICE CENTER COMPLIANCE
Contact Title: Not reported
Contact Phone: 800-386-9639
Contact 24Hr Phone: Not reported
Contact Telephone 2: Not reported
Contact Telephone 3: Not reported
Contact Telephone 4: Not reported
Contact Telephone 5: Not reported
Contact Telephone 6: Not reported
Contact Email: Not reported

Contact ID: Not reported
Year: 2011
Facility Id: 3994602
Contact Type: Additional Contact
Contact Name: JASON WELLER
Contact Title: Not reported
Contact Phone: 972-729-5143
Contact 24Hr Phone: Not reported
Contact Telephone 2: Not reported
Contact Telephone 3: Not reported
Contact Telephone 4: Not reported
Contact Telephone 5: Not reported
Contact Telephone 6: Not reported
Contact Email: Jason.Weller@verizon.com

Name: VERIZON - TAMPA CITY CENTER FL1611B15
Address: 201 NORTH FRANKLIN STREET
City,State,Zip: TAMPA, FL 33602-

Year: 2010

Map ID
Direction
Distance
Elevation

MAP FINDINGS

Site

Database(s)

EDR ID Number
EPA ID Number

VERIZON - TAMPA CITY CENTER FL1611B15 (Continued)

S107725407

Facility Id: Not reported
Active Date: Not reported
Inactive Date: Not reported
Sale Pending: Not reported
Original Date: Not reported
PLOT Source: Not reported
Latitude: 27.9466
Longitude: -82.46
LEPC District: Not reported
Counties: Not reported
SERC: Not reported
Program Level: Not reported
PRIME: Not reported
SIC Code: Not reported
SIC Code 2: Not reported
NAICS Code: Not reported
Last Modified Date: Not reported
First Submit Date: Not reported
Data Submitted By: Not reported
Company Name: Not reported
Comments: Not reported

Chemical Code: 68476346
Chemical Name: Diesel Fuel Oil (low sulfur)
Chemical State: LIQUID
Location Name: Entire Facility
Container Code: A
Pressure Code: 1
Temperature Code: 4
Average Quantity: 1095
Maximum Quantity: 1095
Days On Site: 365

Name: VERIZON - TAMPA CITY CENTER FL1611B15
Address: 201 NORTH FRANKLIN STREET
City,State,Zip: TAMPA, FL 33602-

Year: 2010
Facility Id: Not reported
Active Date: Not reported
Inactive Date: Not reported
Sale Pending: Not reported
Original Date: Not reported
PLOT Source: Not reported
Latitude: 27.9466
Longitude: -82.46
LEPC District: Not reported
Counties: Not reported
SERC: Not reported
Program Level: Not reported
PRIME: Not reported
SIC Code: Not reported
SIC Code 2: Not reported
NAICS Code: Not reported
Last Modified Date: Not reported
First Submit Date: Not reported
Data Submitted By: Not reported

Map ID
Direction
Distance
Elevation

MAP FINDINGS

Site

Database(s)

EDR ID Number
EPA ID Number

VERIZON - TAMPA CITY CENTER FL1611B15 (Continued)

S107725407

Company Name: Not reported
Comments: Not reported

Chemical Code: 68476346
Chemical Name: Diesel Fuel Oil (low sulfur)
Chemical State: LIQUID
Location Name: Entire Facility
Container Code: B
Pressure Code: 1
Temperature Code: 4
Average Quantity: 36500
Maximum Quantity: 36500
Days On Site: 365

Name: VERIZON - TAMPA CITY CENTER - FL1611B15
Address: 201 NORTH FRANKLIN STREET
City,State,Zip: TAMPA, FL 33602
Year: Not reported
Facility Id: Not reported
Active Date: 01/01/1991
Inactive Date: Not reported
Sale Pending: False
Original Date: Not reported
PLOT Source: Google Maps
Latitude: 27.946600
Longitude: -82.457100
LEPC District: 8
Counties: Pinellas,Pasco,Manatee,Hillsborough,
SERC: 28166
Program Level: 0
PRIME: 7859
SIC Code: 4813
SIC Code 2: Not reported
NAICS Code: 51331

Other Chemical Data:

Report Year: 2008
Tier 2 Report ID: 106941
Chemical ID: 319737
CAS Number: 68476346
Chemical Name: DIESEL FUEL OIL (HIGH SULFUR)
Chemical Date: 6/22/2009
Average Amount: 4
Maximum Amount: 18797
Location ID: 521198
Chemical State: LIQUID
Mixture: True
Mixture Percent: .00
Container: A - ABOVE GROUND TANK
Pressure: 1 - AMBIENT PRESSURE
Temperature: 4 - AMBIENT TEMPERATURE
Average Amount: 4
Maximum Amount: 18797
Days on Site: 365
Site Plan: False
Site Plan Document: Not reported
Private Location: False
Location: GROUND FLOOR GENERATOR ROOM AND B / BELOW GROUND TANK OUTSIDE THE MAIN

Map ID
Direction
Distance
Elevation

MAP FINDINGS

Site

Database(s)

EDR ID Number
EPA ID Number

VERIZON - TAMPA CITY CENTER FL1611B15 (Continued)

S107725407

BLDG

Report Year: 2007
Tier 2 Report ID: 103088
Chemical ID: 298343
CAS Number: 68476346
Chemical Name: DIESEL FUEL OIL (HIGH SULFUR)
Chemical Date: 5/22/2008
Average Amount: 4
Maximum Amount: 18797
Location ID: 492661
Chemical State: LIQUID
Mixture: True
Mixture Percent: .00
Containter: A - ABOVE GROUND TANK
Pressure: 1 - AMBIENT PRESSURE
Temperature: 4 - AMBIENT TEMPERATURE
Average Amount: 4
Maximum Amount: 18797
Days on Site: 365
Site Plan: False
Site Plan Document: Not reported
Private Location: False
Location: GROUND FLOOR GENERATOR ROOM PLUS UNDERGROUND TANK OUTSIDE THE BLDG

Report Year: 2006
Tier 2 Report ID: 97105
Chemical ID: 268749
CAS Number: 64742650
Chemical Name: ALIPHATIC PETROLEUM DISTILLATES
Chemical Date: 6/19/2007
Average Amount: 4
Maximum Amount: 18797
Location ID: 453451
Chemical State: Liquid
Mixture: True
Mixture Percent: .00
Containter: B - BELOW GROUND TANK
Pressure: 1 - AMBIENT PRESSURE
Temperature: 4 - AMBIENT TEMPERATURE
Average Amount: 0
Maximum Amount: 0
Days on Site: 365
Site Plan: False
Site Plan Document: Not reported
Private Location: False
Location: OUTSIDE - MAIN BUILDING

Location ID: 453452
Chemical State: Liquid
Mixture: True
Mixture Percent: .00
Containter: C - TANK INSIDE BUILDING
Pressure: 1 - AMBIENT PRESSURE
Temperature: 4 - AMBIENT TEMPERATURE

Map ID
Direction
Distance
Elevation

MAP FINDINGS

Site

Database(s)

EDR ID Number
EPA ID Number

VERIZON - TAMPA CITY CENTER FL1611B15 (Continued)

S107725407

Average Amount: 0
Maximum Amount: 0
Days on Site: 365
Site Plan: False
Site Plan Document: Not reported
Private Location: False
Location: INSIDE - MAIN BUILDING

Report Year: 2005
Tier 2 Report ID: 92611
Chemical ID: 238136
CAS Number: 68476346
Chemical Name: DIESEL FUEL OIL (HIGH SULFUR)
Chemical Date: 5/9/2006
Average Amount: 4
Maximum Amount: 18797
Location ID: 413692
Chemical State: LIQUID
Mixture: True
Mixture Percent: .00
Containter: B - BELOW GROUND TANK
Pressure: 1 - AMBIENT PRESSURE
Temperature: 4 - AMBIENT TEMPERATURE
Average Amount: 0
Maximum Amount: 0
Days on Site: 365
Site Plan: False
Site Plan Document: Not reported
Private Location: False
Location: Not reported

Location ID: 413693
Chemical State: LIQUID
Mixture: True
Mixture Percent: .00
Containter: C - TANK INSIDE BUILDING
Pressure: 1 - AMBIENT PRESSURE
Temperature: 4 - AMBIENT TEMPERATURE
Average Amount: 0
Maximum Amount: 0
Days on Site: 365
Site Plan: False
Site Plan Document: Not reported
Private Location: False
Location: Not reported

Report Year: 2004
Tier 2 Report ID: 89120
Chemical ID: 216445
CAS Number: 68476346
Chemical Name: DIESEL FUEL OIL (HIGH SULFUR)
Chemical Date: 6/23/2005
Average Amount: 4
Maximum Amount: 18797
Location ID: 385326

Map ID
Direction
Distance
Elevation

MAP FINDINGS

Site

Database(s)

EDR ID Number
EPA ID Number

VERIZON - TAMPA CITY CENTER FL1611B15 (Continued)

S107725407

Chemical State: LIQUID
Mixture: True
Mixture Percent: .00
Containter: B - BELOW GROUND TANK
Pressure: 1 - AMBIENT PRESSURE
Temperature: 4 - AMBIENT TEMPERATURE
Average Amount: 4
Maximum Amount: 18797
Days on Site: 365
Site Plan: False
Site Plan Document: Not reported
Private Location: False
Location: OUTSIDE- MAIN BLDG - FLOOR GROUND - GENERATOR ROOM

Report Year: 2003
Tier 2 Report ID: 85981
Chemical ID: 189443
CAS Number: 64742650
Chemical Name: ALIPHATIC PETROLEUM DISTILLATES
Chemical Date: 4/23/2004
Average Amount: 4
Maximum Amount: 18250
Location ID: 349716
Chemical State: Liquid
Mixture: True
Mixture Percent: .00
Containter: A - ABOVE GROUND TANK
Pressure: 1 - AMBIENT PRESSURE
Temperature: 4 - AMBIENT TEMPERATURE
Average Amount: 4
Maximum Amount: 18250
Days on Site: 365
Site Plan: False
Site Plan Document: Not reported
Private Location: False
Location: OUTSIDE MAIN BLDG

Report Year: 2002
Tier 2 Report ID: 80701
Chemical ID: 160508
CAS Number: 68476346
Chemical Name: DIESEL FUEL OIL (HIGH SULFUR)
Chemical Date: 1/2/1972
Average Amount: 4
Maximum Amount: 18250
Location ID: 314393
Chemical State: LIQUID
Mixture: True
Mixture Percent: .00
Containter: B - BELOW GROUND TANK
Pressure: 1 - AMBIENT PRESSURE
Temperature: 4 - AMBIENT TEMPERATURE
Average Amount: 4
Maximum Amount: 18250
Days on Site: 365

Map ID
Direction
Distance
Elevation

MAP FINDINGS

Site

Database(s)

EDR ID Number
EPA ID Number

VERIZON - TAMPA CITY CENTER FL1611B15 (Continued)

S107725407

Site Plan: False
Site Plan Document: Not reported
Private Location: False
Location: OUTSIDE - MAIN BLDG

Report Year: 2001
Tier 2 Report ID: 74628
Chemical ID: 134569
CAS Number: 68476346
Chemical Name: DIESEL FUEL OIL (HIGH SULFUR)
Chemical Date: 1/2/1972
Average Amount: 4
Maximum Amount: 18250
Location ID: 291331
Chemical State: LIQUID
Mixture: False
Mixture Percent: 100.00
Container: CONV
Pressure: CONV
Temperature: CONV
Average Amount: 4
Maximum Amount: 18250
Days on Site: 365
Site Plan: False
Site Plan Document: Not reported
Private Location: False
Location: Not reported

Report Year: 1999
Tier 2 Report ID: 56589
Chemical ID: 130021
CAS Number: 68476346
Chemical Name: DIESEL FUEL OIL (HIGH SULFUR)
Chemical Date: 1/2/1972
Average Amount: 4
Maximum Amount: 18250
Location ID: 254338
Chemical State: LIQUID
Mixture: False
Mixture Percent: 100.00
Container: CONV
Pressure: CONV
Temperature: CONV
Average Amount: 4
Maximum Amount: 18250
Days on Site: 365
Site Plan: False
Site Plan Document: Not reported
Private Location: False
Location: Not reported

Company Info:
Company Name: VERIZON COMMUNICATIONS
Company Address: 700 HIDDEN RIDGE HQWO1J08: SARA COMPLIANCE

Map ID
Direction
Distance
Elevation

MAP FINDINGS

Site

Database(s)

EDR ID Number
EPA ID Number

VERIZON - TAMPA CITY CENTER FL1611B15 (Continued)

S107725407

Company City,St,Zip: IRVING, TX 75038
Company Phone: Not reported
Company Fax: Not reported
Company Email: david.m.jean@core.verizon.com
FEI Number: 590397520
Comany Contact Name: DAVID JEAN
Cmpny Contact Phone: 978-469-1648
Reduced Fees: False
Exempt Fees: False
Electronic Filing: False
Employee: Not reported
Comments: Not reported

U466 **TAMPA CITY-CTR OFFICE BLDG**
WNW **201 N FRANKLIN ST**
1/8-1/4 **TAMPA, FL 33602**
0.243 mi.
1282 ft. **Site 31 of 38 in cluster U**

FL UST **U001355143**
FL Financial Assurance **N/A**

Relative:
Lower
Actual:
3 ft.

UST:
Facility Id: 8627221
Facility Status: OPEN
Type Description: Fuel user/Non-retail
Facility Phone: 8132235008
Region: STATE
Positioning Method: AGPS
Lat/Long (dms): 27 57 6 / 82 27 17

Owner:
Owner Id: 78439
Owner Name: BANYAN STREET GAP TCC OWNER LLC
Owner Address: 201 N FRANKLIN STR
Owner Address 2: ATTN: STORAGE TANK REGIS
Owner City,St,Zip: TAMPA, FL 33602
Owner Contact: NATALIE STOUGHTON
Owner Phone: 8132235008

Tank Info:
Name: TAMPA CITY-CTR OFFICE BLDG
Address: 201 N FRANKLIN ST
City: TAMPA
Zip: 33602
Tank Id: 1
Status: Closed in place
Status Date: 09/09/2005
Install Date: 7/1/1981
Substance: Diesel-emergen generator
Content Description: Emerg Generator Diesel
Gallons: 3200
Vessel Indicator: TANK
Tank Location: UNDERGROUND
DEP Contractor: P

Name: TAMPA CITY-CTR OFFICE BLDG
Address: 201 N FRANKLIN ST

Map ID
Direction
Distance
Elevation

MAP FINDINGS

Site

Database(s)

EDR ID Number
EPA ID Number

TAMPA CITY-CTR OFFICE BLDG (Continued)

U001355143

City: TAMPA
Zip: 33602
Tank Id: 2
Status: In service
Status Date: 01/01/1998
Install Date: 1/1/1998
Substance: Diesel-emergen generator
Content Description: Emerg Generator Diesel
Gallons: 2500
Vessel Indicator: TANK
Tank Location: UNDERGROUND
DEP Contractor: P

Construction:

Tank Id: 2
Construction Category: Primary Construction
Construction Description: Fiberglass

Tank Id: 2
Construction Category: Overfill/Spill
Construction Description: Tight fill

Tank Id: 2
Construction Category: Secondary Containment
Construction Description: Double wall

Tank Id: 2
Construction Category: Overfill/Spill
Construction Description: Flow shut-Off

Monitoring:

Tank ID: 2
Monitoring Description: Monitor dbl wall tank space

Tank ID: 2
Monitoring Description: Monitor dbl wall pipe space

Tank ID: 2
Monitoring Description: Continuous electronic sensing

Piping:

Tank ID: 2
Piping Category: Primary Construction
Piping Description: Steel/galvanized metal

Tank ID: 2
Piping Category: Secondary Containment
Piping Description: Double wall - pipe jacket

Tank ID: 2
Piping Category: Primary Construction
Piping Description: Approved synthetic material

Tank ID: 2
Piping Category: Miscellaneous Attributes
Piping Description: Suction piping system

Map ID
Direction
Distance
Elevation

MAP FINDINGS

Site

Database(s)

EDR ID Number
EPA ID Number

TAMPA CITY-CTR OFFICE BLDG (Continued)

U001355143

[Click here for Florida Oculus:](#)

FL Financial Assurance 3:

Name: TAMPA CITY-CTR OFFICE BLDG
Address: 201 N FRANKLIN ST
City,State,Zip: TAMPA, FL 33602
Region: 3
Facility ID: 8627221
Facility Phone: 8132235008
Facility Status: OPEN
Facility Type: C
Type Description: Fuel user/Non-retail
DEP CO: P
Financial Responsibility: INSURANCE
Insurance Company: ACE
Effective Date: 10/11/2009
Expire Date: 10/11/2010
Owner ID: 78439
Owner Name: BANYAN STREET GAP TCC OWNER LLC
Owner Address: 201 N FRANKLIN STR
Owner Address2: ATTN: STORAGE TANK REGIS
Owner City,St,Zip: TAMPA, FL 33602
Contact: NATALIE STOUGHTON
Resp Party Phone: 8132235008

Name: TAMPA CITY-CTR OFFICE BLDG
Address: 201 N FRANKLIN ST
City,State,Zip: TAMPA, FL 33602
Region: 3
Facility ID: 8627221
Facility Phone: 8132235008
Facility Status: OPEN
Facility Type: C
Type Description: Fuel user/Non-retail
DEP CO: P
Financial Responsibility: INSURANCE
Insurance Company: ACE
Effective Date: 10/11/2011
Expire Date: 10/11/2012
Owner ID: 78439
Owner Name: BANYAN STREET GAP TCC OWNER LLC
Owner Address: 201 N FRANKLIN STR
Owner Address2: ATTN: STORAGE TANK REGIS
Owner City,St,Zip: TAMPA, FL 33602
Contact: NATALIE STOUGHTON
Resp Party Phone: 8132235008

Name: TAMPA CITY-CTR OFFICE BLDG
Address: 201 N FRANKLIN ST
City,State,Zip: TAMPA, FL 33602
Region: 3
Facility ID: 8627221
Facility Phone: 8132235008
Facility Status: OPEN
Facility Type: C
Type Description: Fuel user/Non-retail

Map ID
Direction
Distance
Elevation

MAP FINDINGS

Site

Database(s)

EDR ID Number
EPA ID Number

TAMPA CITY-CTR OFFICE BLDG (Continued)

U001355143

DEP CO: P
Financial Responsibility: INSURANCE
Insurance Company: ACE
Effective Date: 10/11/2012
Expire Date: 10/11/2013
Owner ID: 78439
Owner Name: BANYAN STREET GAP TCC OWNER LLC
Owner Address: 201 N FRANKLIN STR
Owner Address2: ATTN: STORAGE TANK REGIS
Owner City,St,Zip: TAMPA, FL 33602
Contact: NATALIE STOUGHTON
Resp Party Phone: 8132235008

Name: TAMPA CITY-CTR OFFICE BLDG
Address: 201 N FRANKLIN ST
City,State,Zip: TAMPA, FL 33602
Region: 3
Facility ID: 8627221
Facility Phone: 8132235008
Facility Status: OPEN
Facility Type: C
Type Description: Fuel user/Non-retail
DEP CO: P
Financial Responsibility: INSURANCE
Insurance Company: ACE
Effective Date: 10/11/2013
Expire Date: 10/11/2014
Owner ID: 78439
Owner Name: BANYAN STREET GAP TCC OWNER LLC
Owner Address: 201 N FRANKLIN STR
Owner Address2: ATTN: STORAGE TANK REGIS
Owner City,St,Zip: TAMPA, FL 33602
Contact: NATALIE STOUGHTON
Resp Party Phone: 8132235008

Name: TAMPA CITY-CTR OFFICE BLDG
Address: 201 N FRANKLIN ST
City,State,Zip: TAMPA, FL 33602
Region: 3
Facility ID: 8627221
Facility Phone: 8132235008
Facility Status: OPEN
Facility Type: C
Type Description: Fuel user/Non-retail
DEP CO: P
Financial Responsibility: INSURANCE
Insurance Company: ACE
Effective Date: 10/12/2010
Expire Date: 10/12/2011
Owner ID: 78439
Owner Name: BANYAN STREET GAP TCC OWNER LLC
Owner Address: 201 N FRANKLIN STR
Owner Address2: ATTN: STORAGE TANK REGIS
Owner City,St,Zip: TAMPA, FL 33602
Contact: NATALIE STOUGHTON
Resp Party Phone: 8132235008

Map ID
Direction
Distance
Elevation

MAP FINDINGS

Site

Database(s)

EDR ID Number
EPA ID Number

TAMPA CITY-CTR OFFICE BLDG (Continued)

U001355143

Name: TAMPA CITY-CTR OFFICE BLDG
Address: 201 N FRANKLIN ST
City,State,Zip: TAMPA, FL 33602
Region: 3
Facility ID: 8627221
Facility Phone: 8132235008
Facility Status: OPEN
Facility Type: C
Type Description: Fuel user/Non-retail
DEP CO: P
Financial Responsibility: INSURANCE
Insurance Company: COLONY INSURANCE COMPANY
Effective Date: 03/15/2016
Expire Date: 03/15/2017
Owner ID: 78439
Owner Name: BANYAN STREET GAP TCC OWNER LLC
Owner Address: 201 N FRANKLIN STR
Owner Address2: ATTN: STORAGE TANK REGIS
Owner City,St,Zip: TAMPA, FL 33602
Contact: NATALIE STOUGHTON
Resp Party Phone: 8132235008

Name: TAMPA CITY-CTR OFFICE BLDG
Address: 201 N FRANKLIN ST
City,State,Zip: TAMPA, FL 33602
Region: 3
Facility ID: 8627221
Facility Phone: 8132235008
Facility Status: OPEN
Facility Type: C
Type Description: Fuel user/Non-retail
DEP CO: P
Financial Responsibility: INSURANCE
Insurance Company: COLONY INSURANCE COMPANY
Effective Date: 03/15/2017
Expire Date: 03/15/2018
Owner ID: 78439
Owner Name: BANYAN STREET GAP TCC OWNER LLC
Owner Address: 201 N FRANKLIN STR
Owner Address2: ATTN: STORAGE TANK REGIS
Owner City,St,Zip: TAMPA, FL 33602
Contact: NATALIE STOUGHTON
Resp Party Phone: 8132235008

Name: TAMPA CITY-CTR OFFICE BLDG
Address: 201 N FRANKLIN ST
City,State,Zip: TAMPA, FL 33602
Region: 3
Facility ID: 8627221
Facility Phone: 8132235008
Facility Status: OPEN
Facility Type: C
Type Description: Fuel user/Non-retail
DEP CO: P
Financial Responsibility: INSURANCE
Insurance Company: COLONY SPECIALTY INSURANCE COMPANY
Effective Date: 10/29/2014

Map ID
Direction
Distance
Elevation

MAP FINDINGS

Site

Database(s)

EDR ID Number
EPA ID Number

TAMPA CITY-CTR OFFICE BLDG (Continued)

U001355143

Expire Date: 10/29/2015
Owner ID: 78439
Owner Name: BANYAN STREET GAP TCC OWNER LLC
Owner Address: 201 N FRANKLIN STR
Owner Address2: ATTN: STORAGE TANK REGIS
Owner City,St,Zip: TAMPA, FL 33602
Contact: NATALIE STOUGHTON
Resp Party Phone: 8132235008

Name: TAMPA CITY-CTR OFFICE BLDG
Address: 201 N FRANKLIN ST
City,State,Zip: TAMPA, FL 33602
Region: 3
Facility ID: 8627221
Facility Phone: 8132235008
Facility Status: OPEN
Facility Type: C
Type Description: Fuel user/Non-retail
DEP CO: P
Financial Responsibility: INSURANCE
Insurance Company: COLONY SPECIALTY INSURANCE COMPANY
Effective Date: 10/29/2015
Expire Date: 03/15/2016
Owner ID: 78439
Owner Name: BANYAN STREET GAP TCC OWNER LLC
Owner Address: 201 N FRANKLIN STR
Owner Address2: ATTN: STORAGE TANK REGIS
Owner City,St,Zip: TAMPA, FL 33602
Contact: NATALIE STOUGHTON
Resp Party Phone: 8132235008

V467 JACKSON STREET PARKING LOT
WNW 405 EAST KENNEDY STREET
1/8-1/4 TAMPA, FL 33602
0.244 mi.
1290 ft. Site 16 of 38 in cluster V

FL ASBESTOS S123108579
N/A

Relative: ASBESTOS:
Lower Name: JACKSON STREET PARKING LOT
Address: 405 EAST KENNEDY STREET
City,State,Zip: TAMPA, FL 33602
Facility ID: AS05711196
Notification ID: 99072
Notification Type: ORIGINAL
Project Type: DEMOLITION
Notification Status: REVIEWED
Site Name: 405 EAST KENNEDY STREET
Ordered Demolition?: N
Annual Notification: Not reported
Owner Name: CITY OF TAMPA - DANIEL FEHEY
Contractor Name: CLEAN HARBORS ENVIRONMENTAL SERVICES, INC
Start Date: 09/04/2018
Finish Date: 09/04/2018
Cementitious RACM: Not reported
Cementitious SF: Not reported
Floor RACM: Not reported
Floor SF: Not reported
Pipe RACM: Not reported

Map ID
Direction
Distance
Elevation

MAP FINDINGS

Site

Database(s)

EDR ID Number
EPA ID Number

JACKSON STREET PARKING LOT (Continued)

S123108579

Pipe SF: Not reported
CF RACM: Not reported
Roof RACM: Not reported
Roof SF: Not reported
Surface Mat RACM: Not reported
Surface Mat SF: Not reported
Waste Disposal Site: Not reported
Waste Disposal Address: Not reported
Waste Disposal City: Not reported
Waste Disposal State: Not reported
Waste Disposal Zip: Not reported
Transporter Name: Not reported
Contractor is Transporter: Not reported
Waste Disp ID: Not reported
Waste Disp Source: Not reported
Transporter Address: Not reported
Transporter City: Not reported
Transporter State: FL
Transporter Zip: Not reported
Date Receive: 08/21/2018

V468
WNW
1/8-1/4
0.244 mi.
1290 ft.

Relative:
Lower

TAMPA CITY-FLEET MAINT #7-JACKSON ST PARKING LOT
405 E KENNEDY BLVD
TAMPA, FL 33602

Site 17 of 38 in cluster V

FL LUST
FL UST
FL VCP
FL CLEANUP SITES
FL DWM CONTAM
FL Financial Assurance
FL RESP PARTY

U001354877
N/A

Actual:
5 ft.

LUST:

Name: TAMPA CITY-FLEET MAINT #7-JACKSON ST PARKING LOT
Address: 405 E KENNEDY BLVD
City,State,Zip: TAMPA, FL 33602
Region: STATE
Facility Id: 8625671
Facility Status: CLOSED
Facility Type: H - Local Government
Facility Phone: (813)876-3536
Facility Cleanup Rank: 7728
District: Southwest District
Lat/Long (dms): 27 56 51.2808 / 82 27 22.3632
Section: 24
Township: 29S
Range: 18E
Feature: Not reported
Method: UNVR
Datum: 0
Score: 10
Score Effective Date: 2008-04-14 00:00:00
Score When Ranked: 12
Operator: DEPT OF PUBLIC WORKS
Name Update: 2015-12-08 00:00:00
Address Update: 2015-12-07 00:00:00

Petroleum Cleanup PCT Facility Score:

Facility Cleanup Status: ONGO - ONGOING
Contact: RICK SCHONDER
Contact Company: TAMPA CITY

Map ID
Direction
Distance
Elevation

MAP FINDINGS

Site

Database(s)

EDR ID Number
EPA ID Number

TAMPA CITY-FLEET MAINT #7-JACKSON ST PARKING LOT (Continued)

U001354877

Contact Address: 1508 N CLARK AVE
Contact City/State/Zip: TAMPA, FL 33607
Phone: (813)348-1005
Bad Address Ind: N
State: FL
Zip: 33602, 4917
Score: 10
Score Effective Date: 2008-04-14 00:00:00
Related Party ID: 21538
Primary RP Role: ACCOUNT OWNER
RP Begin Date: 1987-10-01
RP Zip: 2307
RP Extension: Not reported

Discharge Cleanup Summary:

Discharge Date: 1/22/1988
PCT Discharge Combined: Not reported
Cleanup Required: R - CLEANUP REQUIRED
Discharge Cleanup Status: RA - RA ONGOING
Disch Cleanup Status Date: 12/29/2015
Cleanup Work Status: ACTIVE
Information Source: E - EDI
Other Source Description: Not reported
Eligibility Indicator: E - ELIGIBLE
Site Manager: SCARBOROUGH_B
Site Mgr End Date: Not reported
Tank Office: PCTM1 - PETROLEUM CLEANUP TEAM 1

Petroleum Cleanup Program Eligibility:

Facility ID: 8625671
Discharge Date: 1/22/1988
Pct Discharge Combined With: Not reported
Cleanup Required: R - CLEANUP REQUIRED
Discharge Cleanup Status: RA - RA ONGOING
Disch Cleanup Status Date: 12/29/2015
Cleanup Work Status: INACTIVE
Information Source: Not reported
Other Source Description: Not reported
Application Received Date: Not reported
Cleanup Program: E - EARLY DETECTION INCENTIVE
Eligibility Status: Not reported
Elig Status Date: Not reported
Letter Of Intent Date: Not reported
Redetermined: Not reported
Inspection Date: Not reported
Site Manager: SCARBOROUGH_B
Site Mgr End Date: Not reported
Tank Office: PCTM1 - PETROLEUM CLEANUP TEAM 1
Deductible Amount: Not reported
Deductible Paid To Date: Not reported
Co-Pay Amount: Not reported
Co-Pay Paid To Date: Not reported
Cap Amount: 0

Contaminated Media:

Discharge Date: 1/22/1988
Pct Discharge Combined With: Not reported
Cleanup Required: R - CLEANUP REQUIRED

Map ID
Direction
Distance
Elevation

MAP FINDINGS

Site

Database(s)

EDR ID Number
EPA ID Number

TAMPA CITY-FLEET MAINT #7-JACKSON ST PARKING LOT (Continued)

U001354877

Discharge Cleanup Status: RA - RA ONGOING
Disch Cleanup Status Date: 12/29/2015
Cleanup Work Status: INACTIVE
Information Source: E - EDI
Other Source Description: Not reported
Elig Indicator: E - ELIGIBLE
Site Manager: SCARBOROUGH_B
Site Mgr End Date: Not reported
Tank Office: PCTM1 - PETROLEUM CLEANUP TEAM
Contaminated Drinking Wells: 0
Contaminated Monitoring Well: Yes
Contaminated Soil: No
Contaminated Surface Water: No
Contaminated Ground Water: Yes
Pollutant: Z - Other Non Regulated
Pollutant Other Description: Not reported
Gallons Discharged: Not reported

Task Information:

District: SWD
Facility ID: 8625671
Facility Status: CLOSED
Facility Type: H - Local Government -
County: HILLSBOROUGH
County ID: 29
Cleanup Eligibility Status: E
Source Effective Date: Not reported
Discharge Date: 01-22-1988
Cleanup Required: R - CLEANUP REQUIRED
Discharge Cleanup Status: RA - RA ONGOING
Disch Cleanup Status Date: 12-29-2015
SRC Action Type: -
SRC Submit Date: Not reported
SRC Review Date: Not reported
SRC Completion Status: -
SRC Issue Date: Not reported
SRC Comment: Not reported
Cleanup Work Status: INACTIVE
Site Mgr: SCARBOROUGH_B
Site Mgr End Date: Not reported
Tank Office: PCTM1 - Team 1
SR Task ID: 48401
SR Cleanup Responsible: ST - STATE
SR Funding Eligibility Type: -
SR Actual Cost: Not reported
SR Completion Date: Not reported
SR Payment Date: Not reported
SR Oral Date: Not reported
SR Written Date: Not reported
SR Soil Removal: Not reported
SR Free Product Removal: Not reported
SR Soil Tonnage Removed: Not reported
SR Soil Treatment: Not reported
SR Other Treatment: Not reported
SR Alternate Proc Received Date: Not reported
SR Alternate Procedure Status: Not reported
SR Alternate Procedure Status Date: Not reported
SR Alternate Procedure Comments: Not reported

Map ID
Direction
Distance
Elevation

MAP FINDINGS

Site

Database(s)

EDR ID Number
EPA ID Number

TAMPA CITY-FLEET MAINT #7-JACKSON ST PARKING LOT (Continued)

U001354877

SA Task ID: 48402
SA Cleanup Responsible: ST - STATE
SA Funding Eligibility Type: -
SA Actual Cost: Not reported
SA Completion Date: Not reported
SA Payment Date: Not reported
RAP Task ID: 48403
RAP Cleanup Responsible ID: ST - STATE
RAP Funding Eligibility Type: -
RAP Actual Cost: Not reported
RAP Completion Date: Not reported
RAP Payment Date: Not reported
RAP Last Order Approved: Not reported
RA Task ID: 48404
RA Cleanup Responsible: ST - STATE
RA Funding Eligibility Type: -
RA Years to Complete: Not reported
RA Actual Cost: Not reported

[Click here for Florida Oculus:](#)

UST:

Facility Id: 8625671
Facility Status: CLOSED
Type Description: Local Government
Facility Phone: 8138763536
Region: STATE
Positioning Method: UNVR
Lat/Long (dms): 27 56 53 / 82 27 24

Owner:

Owner Id: 21538
Owner Name: TAMPA CITY
Owner Address: 1508 N CLARK AVE
Owner Address 2: Not reported
Owner City,St,Zip: TAMPA, FL 33607
Owner Contact: RICK SCHONDER
Owner Phone: 8133481005

Tank Info:

Name: TAMPA CITY-FLEET MAINT #7-JACKSON ST PARKING LOT
Address: 405 E KENNEDY BLVD
City: TAMPA
Zip: 33602
Tank Id: 1
Status: Removed
Status Date: 08/30/2018
Install Date: Not reported
Substance: Unleaded gas
Content Description: Unleaded Gas
Gallons: 3000
Vessel Indicator: TANK
Tank Location: UNDERGROUND
DEP Contractor: P

Name: TAMPA CITY-FLEET MAINT #7-JACKSON ST PARKING LOT
Address: 405 E KENNEDY BLVD

Map ID
Direction
Distance
Elevation

MAP FINDINGS

Site

Database(s)

EDR ID Number
EPA ID Number

TAMPA CITY-FLEET MAINT #7-JACKSON ST PARKING LOT (Continued)

U001354877

City: TAMPA
Zip: 33602
Tank Id: 2
Status: Removed
Status Date: 08/30/2018
Install Date: Not reported
Substance: Unleaded gas
Content Description: Unleaded Gas
Gallons: 3000
Vessel Indicator: TANK
Tank Location: UNDERGROUND
DEP Contractor: P

Name: TAMPA CITY-FLEET MAINT #7-JACKSON ST PARKING LOT
Address: 405 E KENNEDY BLVD
City: TAMPA
Zip: 33602
Tank Id: 3
Status: Removed
Status Date: 08/30/2018
Install Date: Not reported
Substance: Leaded gas
Content Description: Leaded Gas
Gallons: 3000
Vessel Indicator: TANK
Tank Location: UNDERGROUND
DEP Contractor: P

Name: TAMPA CITY-FLEET MAINT #7-JACKSON ST PARKING LOT
Address: 405 E KENNEDY BLVD
City: TAMPA
Zip: 33602
Tank Id: 4
Status: Removed
Status Date: 08/30/2018
Install Date: Not reported
Substance: Leaded gas
Content Description: Leaded Gas
Gallons: 3000
Vessel Indicator: TANK
Tank Location: UNDERGROUND
DEP Contractor: P

Name: TAMPA CITY-FLEET MAINT #7-JACKSON ST PARKING LOT
Address: 405 E KENNEDY BLVD
City: TAMPA
Zip: 33602
Tank Id: 5
Status: Removed
Status Date: 08/30/2018
Install Date: Not reported
Substance: Leaded gas
Content Description: Leaded Gas
Gallons: 550
Vessel Indicator: TANK
Tank Location: UNDERGROUND
DEP Contractor: P

Map ID
Direction
Distance
Elevation

MAP FINDINGS

Site

Database(s)

EDR ID Number
EPA ID Number

TAMPA CITY-FLEET MAINT #7-JACKSON ST PARKING LOT (Continued)

U001354877

Name: TAMPA CITY-FLEET MAINT #7-JACKSON ST PARKING LOT
Address: 405 E KENNEDY BLVD
City: TAMPA
Zip: 33602
Tank Id: 6
Status: Removed
Status Date: 08/30/2018
Install Date: Not reported
Substance: Leaded gas
Content Description: Leaded Gas
Gallons: 550
Vessel Indicator: TANK
Tank Location: UNDERGROUND
DEP Contractor: P

Name: TAMPA CITY-FLEET MAINT #7-JACKSON ST PARKING LOT
Address: 405 E KENNEDY BLVD
City: TAMPA
Zip: 33602
Tank Id: 7
Status: Removed
Status Date: 08/30/2018
Install Date: Not reported
Substance: Leaded gas
Content Description: Leaded Gas
Gallons: 550
Vessel Indicator: TANK
Tank Location: UNDERGROUND
DEP Contractor: P

Name: TAMPA CITY-FLEET MAINT #7-JACKSON ST PARKING LOT
Address: 405 E KENNEDY BLVD
City: TAMPA
Zip: 33602
Tank Id: 8
Status: Removed
Status Date: 08/30/2018
Install Date: Not reported
Substance: Unknown/Not reported
Content Description: Unknown/Not Reported
Gallons: 640
Vessel Indicator: TANK
Tank Location: UNDERGROUND
DEP Contractor: P

[Click here for Florida Oculus:](#)

VCP:

Name: JACKSON STREET PARKING LOT
Address: 405 EAST KENNEDY BLVD
City,State,Zip: TAMPA, FL 33602
System: BF
System Id: BF291702001
Status: CLOSED
Activity Code: Brownfield Site Rehabilitation Agreement
Comet Site Id: 359977

Map ID
Direction
Distance
Elevation

MAP FINDINGS

Site

Database(s)

EDR ID Number
EPA ID Number

TAMPA CITY-FLEET MAINT #7-JACKSON ST PARKING LOT (Continued)

U001354877

Lat/Long (dms): 27 56 51.6986 / 82 27 22.9891
Open Date: 12/29/2017
Datum: NAD83
Object of Interest: CAP_RAP SITE
Proximity: APPRX
Accuracy: 3
Verification Method: DPHO
Verification Date: 12/29/2017
Collection Method: DPHO

CLEANUP SITES:

Name: TAMPA CITY-FLEET MAINT #7-JACKSON ST PARKING LOT
Address: 405 E KENNEDY BLVD
City,State,Zip: TAMPA, FL 33602
DEP Cleanup Site Key: 66153217
Source Database Name: Storage Tank Contamination Monitoring
Source Database Id: 8625671
CPAC Program Area Id: TK
CLLC Cleanup Category Key: PETRO
RSC2 Remediation Status Key: ACTIVE
Data Load Date: 02/22/2021
OC3 Office Id: SWD
Physical Address Line 2: 310 N MARION ST
OIC Object Of Interest Id: FACIL
PC2 Proximity Id: EXACT
Calc Coordinates Accuracy Level Id: 4
CMC2 Coordinate Method Id: Digital Aerial Photography With Ground Control
DC4 Datum Id: High Accuracy Reference Network
VSC1 Verification Status: REVIEWED
Collect Username: BACHMANN_J
Collect Date: 05/08/2008
Collect Affiliation: DEPARTMENT OF ENVIRONMENTAL PROTECTION
Map Source: 2004 DOQQs
Map Source Scale: 10
Interpolation Scale: Not reported
Verifier Username: BACHMANN_J
Verifier Affiliation: DEPARTMENT OF ENVIRONMENTAL PROTECTION
Verification Date: 05/08/2008
Verified Coordinate Method Id: Digital Aerial Photography With Ground Control
Source Database Name Code: STCM
CMC2 Coordinate Method ID Code: DPHO
DC4 Datum ID Code: HARN
Verified Coordinate Method ID Code: DPHO
Comments: Not reported
Latitude/Longitude (deg/min/sec): 27 56 / 82 27

DWM CONTAM:

Name: TAMPA CITY-FLEET MAINT #7-JACKSON ST PARKING LOT
Address: 405 E KENNEDY BLVD
City,State,Zip: TAMPA, FL 33602
Program Site Id: 8625671
Lat DD: 28
Lat MM: 56
Lat SS: 51.2808
Long DD: 82
Long MM: 27

Map ID
Direction
Distance
Elevation

MAP FINDINGS

Site

Database(s)

EDR ID Number
EPA ID Number

TAMPA CITY-FLEET MAINT #7-JACKSON ST PARKING LOT (Continued)

U001354877

Long SS: 22.3632
Office/ District: SWD
Program Area: STORAGE TANKS
Priority Score: 10
Datum: 0
Method: UNVR
Facility Status: CLOSED
Facility Type: H - Local Government
Score Effective Date: 2008-04-14 00:00:00
Score When Ranked: 12
Rank: 7728
Operator: SARIKA PATEL
Phone: (813)752-6248
Name Changed: 2018-08-05 00:00:00
Addr Changed: 2018-08-05 00:00:00
Related Party ID: 21538
Primary RP Role: ACCOUNT OWNER
RP Begin Date: 10/1/1987
RP Name: TAMPA CITY
RP Address1: 1508 N CLARK AVE
RP Address2: Not reported
RP City: TAMPA
RP State: FL
RP Zip5: 33607
RP Zip4: 2307
Contact: RICK SCHONDER
RP Phone: (813)348-1005
RP Extension: Not reported
Site Manager: Not reported

Name: JACKSON STREET PARKING LOT
Address: 405 EAST KENNEDY BLVD
City,State,Zip: TAMPA, FL
Program Site Id: ERIC_14027
Lat DD: 27
Lat MM: 56
Lat SS: 51.6986
Long DD: 82
Long MM: 27
Long SS: 22.9891
Office/ District: SWD
Program Area: RESPONSPARTY
Priority Score: Not reported
Datum: NAD83
Method: DPHO
Facility Status: Closed
Facility Type: Not reported
Score Effective Date: Not reported
Score When Ranked: Not reported
Rank: Not reported
Operator: PAT SULLIVAN
Phone: (850)433-7599
Name Changed: 2010-06-11 00:00:00
Addr Changed: 2000-09-14 00:00:00
Related Party ID: Not reported
Primary RP Role: Not reported
RP Begin Date: Not reported

Map ID
Direction
Distance
Elevation

MAP FINDINGS

Site

Database(s)

EDR ID Number
EPA ID Number

TAMPA CITY-FLEET MAINT #7-JACKSON ST PARKING LOT (Continued)

U001354877

RP Name: Not reported
RP Address1: Not reported
RP Address2: Not reported
RP City: Not reported
RP State: Not reported
RP Zip5: Not reported
RP Zip4: Not reported
Contact: Not reported
RP Phone: Not reported
RP Extension: Not reported
Site Manager: Simone Core

FL Financial Assurance 3:

Name: TAMPA CITY-FLEET MAINT #7-JACKSON ST PARKING LOT
Address: 405 E KENNEDY BLVD
City,State,Zip: TAMPA, FL 33602
Region: 3
Facility ID: 8625671
Facility Phone: 8138763536
Facility Status: CLOSED
Facility Type: H
Type Description: Local Government
DEP CO: P
Financial Responsibility: EXEMPT-NOT REQUIRED
Insurance Company: Not reported
Effective Date: 08/06/2018
Expire Date: Not reported
Owner ID: 21538
Owner Name: TAMPA CITY
Owner Address: 1508 N CLARK AVE
Owner Address2: Not reported
Owner City,St,Zip: TAMPA, FL 33607
Contact: RICK SCHONDER
Resp Party Phone: 8133481005

RESP PARTY:

Name: JACKSON STREET PARKING LOT
Address: 405 EAST KENNEDY BLVD
City,State,Zip: TAMPA, FL 33602
District: Southwest District
Site Id: 359977
Project Id: 358903
Site Status: CLOSED
Project Manager: CORE_S
OGC Case Number: Not reported
Initial Date Received: 12/29/2017
Contaminants: Not reported
Offsite Cont Impact: Not reported
Priority Score: Not reported
Datum: NAD83
Method ID: DPHO
Feature: Not reported
Object Of Interest: CAP_RAP SITE
Proximity To Object: APPRX
Collect Username: ANGULO_Y
Collect Affiliation: Florida Department of Environmental Protection

Map ID
Direction
Distance
Elevation

MAP FINDINGS

Site

Database(s)

EDR ID Number
EPA ID Number

TAMPA CITY-FLEET MAINT #7-JACKSON ST PARKING LOT (Continued)

U001354877

Collect Program Id: CL
Collect Date: 12/29/2017
Map Series Used: IMAGERYWITHROADS
Map Source Scale: 9027
Interpolation Scale: 9027
Coordinate Accuracy Id: 3
Verify Method Id: DPHO
Verifier Username: ANGULO_Y
Verifier Affiliation: DEPARTMENT OF ENVIRONMENTAL PROTECTION
Verifying Program Id: CL
Verification Date: 12/29/2017
Decode for District: Southwest District
Decode for Datum: North American Datum of 1983
Decode for Method: Digital Aerial Photography With Ground Control
Decode for Off Site COC: Not reported
Decode for V_Method: Digital Aerial Photography With Ground Control
Latitude/Longitude (deg/min/sec): 27 56 / 82 27

V469
WNW
1/8-1/4
0.244 mi.
1290 ft.

JACKSON STREET PARKING LOT
405 EAST KENNEDY ST
TAMPA, FL 33602

FL ASBESTOS S123108578
N/A

Site 18 of 38 in cluster V

Relative:
Lower

ASBESTOS:

Actual:
5 ft.

Name: JACKSON STREET PARKING LOT
Address: 405 EAST KENNEDY ST
City,State,Zip: TAMPA, FL 33602
Facility ID: AS05711195
Notification ID: 98962
Notification Type: ORIGINAL
Project Type: DEMOLITION
Notification Status: REVIEWED
Site Name: STRUCTURE
Ordered Demolition?: N
Annual Notification: Not reported
Owner Name: CITY OF TAMPA
Contractor Name: CLEAN HARBORS ENVIRONMENTAL SERVICES, INC
Start Date: 09/04/2018
Finish Date: 09/04/2018
Cementitious RACM: Not reported
Cementitious SF: Not reported
Floor RACM: Not reported
Floor SF: Not reported
Pipe RACM: Not reported
Pipe SF: Not reported
CF RACM: Not reported
Roof RACM: Not reported
Roof SF: Not reported
Surface Mat RACM: Not reported
Surface Mat SF: Not reported
Waste Disposal Site: ENTERPRISE LF & RECYC (FKA SID LARKIN & SON, INC.)
Waste Disposal Address: 41111 ENTERPRISE ROAD
Waste Disposal City: DADE CITY
Waste Disposal State: FL
Waste Disposal Zip: 33525
Transporter Name: Not reported
Contractor is Transporter: Y

Map ID
Direction
Distance
Elevation

MAP FINDINGS

Site

Database(s)

EDR ID Number
EPA ID Number

JACKSON STREET PARKING LOT (Continued)

S123108578

Waste Disp ID: 87895
Waste Disp Source: W
Transporter Address: Not reported
Transporter City: Not reported
Transporter State: FL
Transporter Zip: Not reported
Date Receive: 08/24/2018

V470
WNW
1/8-1/4
0.244 mi.
1290 ft.

JACKSON STREET PARKING LOT BROWNFIELD SITE
405 EAST KENNEDY BOULEVARD
TAMPA, FL 33602

FL BROWNFIELDS

S121604223
N/A

Site 19 of 38 in cluster V

Relative:
Lower
Actual:
5 ft.

BROWNFIELDS:
Name: JACKSON STREET PARKING LOT BROWNFIELD SITE
Address: 405 EAST KENNEDY BOULEVARD
City,State,Zip: TAMPA, FL 33602
Site Id: BF291702001
Object Id: 320
County Code: 29
Area Id: BF291702000
Area Name: Jackson Street Parking Lot Brownfield Area
SRCO Date: 01/01/1970
District: Southwest
Acreage: 1.03364506
Remediation: Not reported
BSRA Date: 12/29/2017
X Coordinate: 551567.219
Y Coordinate: 438940.9180
Latitude: 27.9477000
Longitude: -82.4565000
Lat DD: 27
Lat MM: 56
Lat SS: 51.88
Long DD: -82
Long MM: 27
Long SS: 23.42
Source: The City of Tampa
Method: PAPER
Verification: Not reported
Date Verification: 01/01/1970
Comment: Not reported
User Name: MCCLAIN_B
Datestamp: 01/04/2018

BSRA:
Name: JACKSON STREET PARKING LOT BROWNFIELD SITE
Address: 405 EAST KENNEDY BOULEVARD
City,State,Zip: TAMPA, FL 33602
Area Id: BF291702000
District: Southwest
Acreage: 1.03
Site Id: BF291702001
Executed Date: 12/29/2017
Issue Date: Not reported
Latitude: 27.9477000

Map ID
Direction
Distance
Elevation

MAP FINDINGS

Site

Database(s)

EDR ID Number
EPA ID Number

JACKSON STREET PARKING LOT BROWNFIELD SITE (Continued)

S121604223

Longitude: -82.4565000

V471
WNW
1/8-1/4
0.245 mi.
1296 ft.

RACER CORP
409 E KENNEDY
TAMPA, FL 33602

Site 20 of 38 in cluster V

EDR Hist Auto **1020153808**
N/A

Relative:
Lower

EDR Hist Auto

Actual:
5 ft.

Year:	Name:	Type:
1969	GOINS TAMPA TERRACE SV STN	Gasoline Service Stations
1970	GOINS TAMPA TERRACE SV STN	Gasoline Service Stations
1971	GOINS TAMPA TERRACE SV STN	Gasoline Service Stations
1973	RACER CORP	Gasoline Service Stations
1974	RACER CORP	Gasoline Service Stations
1975	RACER CORP	Gasoline Service Stations
1976	RACER CORP	Gasoline Service Stations
1976	O DONNELL JOHN	Gasoline Service Stations
1977	O DONNELL JOHN	Gasoline Service Stations
1977	RACER CORP	Gasoline Service Stations
1978	O DONNELL JOHN	Gasoline Service Stations
1978	RACER CORP	Gasoline Service Stations
1979	RACER CORP	Gasoline Service Stations
1979	O DONNELL JOHN	Gasoline Service Stations
1980	RACER CORP	Gasoline Service Stations
1980	O DONNELL JOHN	Gasoline Service Stations
1982	O DONNELL JOHN	Gasoline Service Stations
1982	RACER CORP	Gasoline Service Stations
1983	RACER CORP	Gasoline Service Stations

U472
West
1/8-1/4
0.246 mi.
1301 ft.

HILTON HOTEL
211 N. TAMPA ST.
TAMPA, FL 33601

Site 32 of 38 in cluster U

FL ASBESTOS **S121153454**
N/A

Relative:
Lower

ASBESTOS:

Actual:
4 ft.

Name:	HILTON HOTEL
Address:	211 N. TAMPA ST.
City,State,Zip:	TAMPA, FL 33601
Facility ID:	AS05709471
Notification ID:	71698
Notification Type:	ORIGINAL
Project Type:	DEMOLITION
Notification Status:	REVIEWED
Site Name:	LOBBY
Ordered Demolition?:	N
Annual Notification:	Not reported
Owner Name:	DRIFWOOD HOSPITALITY MANAGEMENT
Contractor Name:	AD CONSTRUCTION CORP
Start Date:	03/16/2013
Finish Date:	04/19/2013
Cementitious RACM:	N
Cementitious SF:	Not reported
Floor RACM:	N

Map ID
Direction
Distance
Elevation

MAP FINDINGS

Site

Database(s)

EDR ID Number
EPA ID Number

HILTON HOTEL (Continued)

S121153454

Floor SF:	Not reported
Pipe RACM:	Y
Pipe SF:	Not reported
CF RACM:	Not reported
Roof RACM:	N
Roof SF:	Not reported
Surface Mat RACM:	Y
Surface Mat SF:	Not reported
Waste Disposal Site:	ADVANCED DISPOSAL
Waste Disposal Address:	4000 KNIGHTS TRAIL
Waste Disposal City:	SARASOTA
Waste Disposal State:	FL
Waste Disposal Zip:	34275
Transporter Name:	Not reported
Contractor is Transporter:	Y
Waste Disp ID:	847
Waste Disp Source:	A
Transporter Address:	Not reported
Transporter City:	Not reported
Transporter State:	Not reported
Transporter Zip:	Not reported
Date Receive:	Not reported

U473
West
1/8-1/4
0.246 mi.
1301 ft.

HYATT REGENCY TAMPA
211 N TAMPA ST
TAMPA, FL 33602
Site 33 of 38 in cluster U

RCRA-VSQQ **1000821146**
FLD984240598

Relative:
Lower
Actual:
4 ft.

RCRA-VSQQ:		
Date Form Received by Agency:		2008-04-14 00:00:00.0
Handler Name:	HYATT REGENCY TAMPA	
Handler Address:		211 N TAMPA ST
Handler City,State,Zip:		TAMPA, FL 33602-5805
EPA ID:		FLD984240598
Contact Name:		JIM THOMPSON
Contact Address:		TAMPA CITY CTR
Contact City,State,Zip:		TAMPA, FL 33602-5122
Contact Telephone:		813-222-4915
Contact Fax:		Not reported
Contact Email:		JTHOMPSON1@HYATT.COM
Contact Title:		DIRECTOR OF ENGINEERING
EPA Region:		04
Land Type:		Private
Federal Waste Generator Description:		Conditionally Exempt Small Quantity Generator
Non-Notifier:		Not reported
Biennial Report Cycle:		Not reported
Accessibility:		Not reported
Active Site Indicator:		Handler Activities
State District Owner:		FL
State District:		SW
Mailing Address:		N TAMPA ST
Mailing City,State,Zip:		TAMPA, FL 33602-5805
Owner Name:		JOHN AMOROSO
Owner Type:		Private
Operator Name:		HYATT REGENCY TAMPA
Operator Type:		Private
Short-Term Generator Activity:		No

Map ID
Direction
Distance
Elevation

MAP FINDINGS

Site

Database(s)

EDR ID Number
EPA ID Number

HYATT REGENCY TAMPA (Continued)

1000821146

Importer Activity:	No
Mixed Waste Generator:	No
Transporter Activity:	No
Transfer Facility Activity:	No
Recycler Activity with Storage:	No
Small Quantity On-Site Burner Exemption:	No
Smelting Melting and Refining Furnace Exemption:	No
Underground Injection Control:	No
Off-Site Waste Receipt:	No
Universal Waste Indicator:	No
Universal Waste Destination Facility:	No
Federal Universal Waste:	No
Active Site Fed-Reg Treatment Storage and Disposal Facility:	Not reported
Active Site Converter Treatment storage and Disposal Facility:	Not reported
Active Site State-Reg Treatment Storage and Disposal Facility:	Not reported
Active Site State-Reg Handler:	---
Federal Facility Indicator:	Not reported
Hazardous Secondary Material Indicator:	NN
Sub-Part K Indicator:	Not reported
Commercial TSD Indicator:	No
Treatment Storage and Disposal Type:	Not reported
2018 GPRA Permit Baseline:	Not on the Baseline
2018 GPRA Renewals Baseline:	Not on the Baseline
Permit Renewals Workload Universe:	Not reported
Permit Workload Universe:	Not reported
Permit Progress Universe:	Not reported
Post-Closure Workload Universe:	Not reported
Closure Workload Universe:	Not reported
202 GPRA Corrective Action Baseline:	No
Corrective Action Workload Universe:	No
Subject to Corrective Action Universe:	No
Non-TSDFs Where RCRA CA has Been Imposed Universe:	No
TSDFs Potentially Subject to CA Under 3004 (u)/(v) Universe:	No
TSDFs Only Subject to CA under Discretionary Auth Universe:	No
Corrective Action Priority Ranking:	No NCAPS ranking
Environmental Control Indicator:	No
Institutional Control Indicator:	No
Human Exposure Controls Indicator:	N/A
Groundwater Controls Indicator:	N/A
Operating TSDF Universe:	Not reported
Full Enforcement Universe:	Not reported
Significant Non-Complier Universe:	No
Unaddressed Significant Non-Complier Universe:	No
Addressed Significant Non-Complier Universe:	No
Significant Non-Complier With a Compliance Schedule Universe:	No
Financial Assurance Required:	Not reported
Handler Date of Last Change:	2011-06-23 16:56:54.0
Recognized Trader-Importer:	No
Recognized Trader-Exporter:	No
Importer of Spent Lead Acid Batteries:	No
Exporter of Spent Lead Acid Batteries:	No
Recycler Activity Without Storage:	Not reported
Manifest Broker:	Not reported
Sub-Part P Indicator:	No

Map ID
Direction
Distance
Elevation

MAP FINDINGS

Site

Database(s)

EDR ID Number
EPA ID Number

HYATT REGENCY TAMPA (Continued)

1000821146

Hazardous Waste Summary:

Waste Code: D001
Waste Description: IGNITABLE WASTE

Waste Code: F003
Waste Description: THE FOLLOWING SPENT NONHALOGENATED SOLVENTS: XYLENE, ACETONE, ETHYL ACETATE, ETHYL BENZENE, ETHYL ETHER, METHYL ISOBUTYL KETONE, N-BUTYL ALCOHOL, CYCLOHEXANONE, AND METHANOL; ALL SPENT SOLVENT MIXTURES/BLENDS CONTAINING, BEFORE USE, ONLY THE ABOVE SPENT NONHALOGENATED SOLVENTS; AND ALL SPENT SOLVENT MIXTURES/BLENDS CONTAINING, BEFORE USE, ONE OR MORE OF THE ABOVE NONHALOGENATED SOLVENTS, AND A TOTAL OF TEN PERCENT OR MORE (BY VOLUME) OF ONE OR MORE OF THOSE SOLVENTS LISTED IN F001, F002, F004, AND F005; AND STILL BOTTOMS FROM THE RECOVERY OF THESE SPENT SOLVENTS AND SPENT SOLVENT MIXTURES.

Waste Code: F005
Waste Description: THE FOLLOWING SPENT NONHALOGENATED SOLVENTS: TOLUENE, METHYL ETHYL KETONE, CARBON DISULFIDE, ISOBUTANOL, PYRIDINE, BENZENE, 2-ETHOXYETHANOL, AND 2-NITROPROPANE; ALL SPENT SOLVENT MIXTURES/BLENDS CONTAINING, BEFORE USE, A TOTAL OF TEN PERCENT OR MORE (BY VOLUME) OF ONE OR MORE OF THE ABOVE NONHALOGENATED SOLVENTS OR THOSE SOLVENTS LISTED IN F001, F002, OR F004; AND STILL BOTTOMS FROM THE RECOVERY OF THESE SPENT SOLVENTS AND SPENT SOLVENT MIXTURES.

Handler - Owner Operator:

Owner/Operator Indicator: Owner
Owner/Operator Name: APOLLO REAL ESTATE ADVISORS
Legal Status: Private
Date Became Current: 2008-04-14 00:00:00.
Date Ended Current: Not reported
Owner/Operator Address: 3340 PEACHTREE RD NE
Owner/Operator City,State,Zip: ATLANTA, GA 30326-1023
Owner/Operator Telephone: Not reported
Owner/Operator Telephone Ext: Not reported
Owner/Operator Fax: Not reported
Owner/Operator Email: Not reported

Owner/Operator Indicator: Owner
Owner/Operator Name: AMOROSO JOHN
Legal Status: Private
Date Became Current: 1999-06-15 00:00:00.
Date Ended Current: 2008-04-14 00:00:00.
Owner/Operator Address: 2 TAMPA CITY CTR
Owner/Operator City,State,Zip: TAMPA, FL 33602-5142
Owner/Operator Telephone: Not reported
Owner/Operator Telephone Ext: Not reported
Owner/Operator Fax: Not reported
Owner/Operator Email: Not reported

Owner/Operator Indicator: Operator
Owner/Operator Name: HYATT REGENCY TAMPA
Legal Status: Private
Date Became Current: 2008-04-14 00:00:00.
Date Ended Current: Not reported
Owner/Operator Address: 2 TAMPA CITY CTR

Map ID
Direction
Distance
Elevation

MAP FINDINGS

Site

Database(s)

EDR ID Number
EPA ID Number

HYATT REGENCY TAMPA (Continued)

1000821146

Owner/Operator City,State,Zip: TAMPA, FL 33602-5142
Owner/Operator Telephone: 813-225-1234
Owner/Operator Telephone Ext: Not reported
Owner/Operator Fax: Not reported
Owner/Operator Email: Not reported

Owner/Operator Indicator: Operator
Owner/Operator Name: HYATT REGENCY TAMPA
Legal Status: Private
Date Became Current: 2008-04-14 00:00:00.
Date Ended Current: Not reported
Owner/Operator Address: 2 TAMPA CITY CTR
Owner/Operator City,State,Zip: TAMPA, FL 33602-5142
Owner/Operator Telephone: 813-225-1234
Owner/Operator Telephone Ext: Not reported
Owner/Operator Fax: Not reported
Owner/Operator Email: Not reported

Owner/Operator Indicator: Owner
Owner/Operator Name: JOHN AMOROSO
Legal Status: Private
Date Became Current: 1999-06-15 00:00:00.
Date Ended Current: 2008-04-14 00:00:00.
Owner/Operator Address: 2 TAMPA CITY CTR
Owner/Operator City,State,Zip: TAMPA, FL 33602-5142
Owner/Operator Telephone: Not reported
Owner/Operator Telephone Ext: Not reported
Owner/Operator Fax: Not reported
Owner/Operator Email: Not reported

Owner/Operator Indicator: Owner
Owner/Operator Name: APOLLO REAL ESTATE ADVISORS
Legal Status: Private
Date Became Current: 2008-04-14 00:00:00.
Date Ended Current: Not reported
Owner/Operator Address: 3340 PEACHTREE RD NE
Owner/Operator City,State,Zip: ATLANTA, GA 30326-1023
Owner/Operator Telephone: Not reported
Owner/Operator Telephone Ext: Not reported
Owner/Operator Fax: Not reported
Owner/Operator Email: Not reported

Historic Generators:

Receive Date: 2008-04-14 00:00:00.0
Handler Name: HYATT REGENCY TAMPA
Federal Waste Generator Description: Conditionally Exempt Small Quantity Generator
State District Owner: FL
Large Quantity Handler of Universal Waste: No
Recognized Trader Importer: No
Recognized Trader Exporter: No
Spent Lead Acid Battery Importer: No
Spent Lead Acid Battery Exporter: No
Current Record: Yes
Non Storage Recycler Activity: Not reported
Electronic Manifest Broker: Not reported

Map ID
Direction
Distance
Elevation

MAP FINDINGS

Site

Database(s)

EDR ID Number
EPA ID Number

HYATT REGENCY TAMPA (Continued)

1000821146

List of NAICS Codes and Descriptions:

NAICS Code: 562998

NAICS Description: ALL OTHER MISCELLANEOUS WASTE MANAGEMENT SERVICES

Facility Has Received Notices of Violations:

Violations: No Violations Found

Evaluation Action Summary:

Evaluations: No Evaluations Found

U474
WNW
1/8-1/4
0.247 mi.
1304 ft.

BLOCK 75
325 N FLORIDA AVE
TAMPA, FL
Site 34 of 38 in cluster U

FL NPDES S123313881
N/A

Relative:
Lower

WASTEWATER:

Actual:
4 ft.

Name: BLOCK 75
Address: 325 N FLORIDA AVE
City,State,Zip: TAMPA, FL
Facility ID: FLR20CP30
Facility Type: Construction Generic Dewatering
Status: Active - Existing, permitted facility/site for which effluent,
reclaimed water or wastewater residual discharge into the environment
and/or monitoring is taking place.

District Office: TLST
NPDES Permitted Site: Not reported
Environmental Interest: Not reported
Owner Type: Unknown
Permit Capacity: Not reported
Party Name: Kristie McCorkle, Project Manager
Company Name: Dallas 1 Construction & Development
RP Address: 10328 Main St
RP Address 2: Not reported
RP City,Stat,Zip: Thonotosassa FL 33592-8326
Telephone: 8139861922
Email: kristie.mccorkle@d1cd.com
Issue Date: 01/24/2019
Effective Date: 01/24/2019
Expiration Date: 01/23/2024
DOC Description: Generic Permit
Latitude Degrees: 27
Latitude Minutes: 56
Latitude Seconds: 51.88
Longitude Degrees: 82
Longitude Minutes: 27
Longitude Seconds: 23.49
Treatment: Not reported
Decode For Fstatus: Active

Map ID
Direction
Distance
Elevation

MAP FINDINGS

EDR ID Number
EPA ID Number

U475 WNW 1/8-1/4 0.247 mi. 1304 ft.	BLOCK 75 325 N FLORIDA AVE TAMPA, FL 33602 Site 35 of 38 in cluster U	FINDS ECHO	1025470413 N/A
---	--	---------------	-------------------

Relative: Lower
Actual: 4 ft.

FINDS:
Registry ID: 110070546059

Click Here:

Environmental Interest/Information System:

US National Pollutant Discharge Elimination System (NPDES) module of the Compliance Information System (ICIS) tracks surface water permits issued under the Clean Water Act. Under NPDES, all facilities that discharge pollutants from any point source into waters of the United States are required to obtain a permit. The permit will likely contain limits on what can be discharged, impose monitoring and reporting requirements, and include other provisions to ensure that the discharge does not adversely affect water quality.

[Click this hyperlink](#) while viewing on your computer to access additional FINDS: detail in the EDR Site Report.

ECHO:

Envid:	1025470413
Registry ID:	110070546059
DFR URL:	http://echo.epa.gov/detailed-facility-report?fid=110070546059
Name:	BLOCK 75
Address:	325 N FLORIDA AVE
City,State,Zip:	TAMPA, FL 33602

U476 WNW 1/8-1/4 0.248 mi. 1308 ft.	THOMAS JEFFERSON SERVICE STN 202 N FRANKLIN ST TAMPA, FL 33602 Site 36 of 38 in cluster U	EDR Hist Auto	1022258196 N/A
---	--	---------------	-------------------

Relative: Lower
Actual: 3 ft.

EDR Hist Auto

Year:	Name:	Type:
1971	THOMAS JEFFERSON SERVICE STN	Gasoline Service Stations
1972	THOMAS JEFFERSON SERVICE STN	Gasoline Service Stations
1973	THOMAS JEFFERSON SERVICE STN	Gasoline Service Stations
1974	THOMAS JEFFERSON SERVICE STN	Gasoline Service Stations

V477 NW 1/8-1/4 0.250 mi. 1320 ft.	LAKE ROSE VILLAGE-LAKE ROSE SOUTH 501 N MORGAN ST #200 TAMPA, FL 33602 Site 21 of 38 in cluster V	FINDS	1026291204 N/A
--	--	-------	-------------------

Relative: Higher
Actual: 15 ft.

FINDS:
Registry ID: 110050555154

Click Here:

Environmental Interest/Information System:

WATER TREATMENT PLANT

Map ID
Direction
Distance
Elevation

MAP FINDINGS

Site

Database(s)

EDR ID Number
EPA ID Number

LAKE ROSE VILLAGE-LAKE ROSE SOUTH (Continued)

1026291204

[Click this hyperlink](#) while viewing on your computer to access additional FINDS: detail in the EDR Site Report.

**V478
NW
1/8-1/4
0.250 mi.
1320 ft.**

**MG TRAILER PARK-MG TP PLANT
501 N MORGAN ST #200
TAMPA, FL 33602**

Site 22 of 38 in cluster V

**Relative:
Higher

Actual:
15 ft.**

FINDS:
Registry ID: 110050600676

Click Here:

Environmental Interest/Information System:
WATER TREATMENT PLANT

[Click this hyperlink](#) while viewing on your computer to access additional FINDS: detail in the EDR Site Report.

**FINDS 1026291952
N/A**

**V479
NW
1/8-1/4
0.250 mi.
1320 ft.**

**LAKE ROSE VILLAGE-LAKE ROSE NORTH
501 N MORGAN ST #200
TAMPA, FL 33602**

Site 23 of 38 in cluster V

**Relative:
Higher

Actual:
15 ft.**

FINDS:
Registry ID: 110050555109

Click Here:

Environmental Interest/Information System:
WATER TREATMENT PLANT

[Click this hyperlink](#) while viewing on your computer to access additional FINDS: detail in the EDR Site Report.

**FINDS 1026291203
N/A**

**U480
WNW
1/4-1/2
0.254 mi.
1343 ft.**

**MASONITE INTERNATIONAL CORP.
201 ONE TAMPA CITY CENTER
TAMPA, FL 33611**

Site 37 of 38 in cluster U

**Relative:
Lower

Actual:
3 ft.**

FINDS:
Registry ID: 110070339173

Click Here:

Environmental Interest/Information System:
OSHA ESTABLISHMENT

[Click this hyperlink](#) while viewing on your computer to access additional FINDS: detail in the EDR Site Report.

**FINDS 1024420500
N/A**

Map ID
Direction
Distance
Elevation

MAP FINDINGS

EDR ID Number
EPA ID Number

	Site	Database(s)	EDR ID Number EPA ID Number
S481 WSW 1/4-1/2 0.255 mi. 1344 ft. Relative: Lower Actual: 1 ft.	MANHATTAN CLEANERS LAUNDRY 101 BAY SHORE BLVD TAMPA, FL Site 3 of 8 in cluster S EDR Hist Cleaner		1009205204 N/A
	Year: 1962 Name: MANHATTAN CLEANERS LAUNDRY Type: CLEANERS AND DYERS		

AD482 NNE 1/4-1/2 0.256 mi. 1351 ft. Relative: Higher Actual: 16 ft.	BRAHMA BOLT BUILDING 611 N. RAYMOND AVENUE TAMPA, FL 33602 Site 1 of 8 in cluster AD ASBESTOS: Name: BRAHMA BOLT BUILDING Address: 611 N. RAYMOND AVENUE City,State,Zip: TAMPA, FL 33602 Facility ID: AS05709829 Notification ID: 76393 Notification Type: COURTESY Project Type: RENOVATION Notification Status: REVIEWED Site Name: BRAHMA BLDG Ordered Demolition?: N Annual Notification: Not reported Owner Name: BRAHMA BOLT Contractor Name: KRANE DEVELOPMENT INC DBA ADS SERVICES Start Date: 03/14/2014 Finish Date: 03/14/2014 Cementitious RACM: Not reported Cementitious SF: Not reported Floor RACM: Not reported Floor SF: Not reported Pipe RACM: Not reported Pipe SF: Not reported CF RACM: Not reported Roof RACM: Not reported Roof SF: Not reported Surface Mat RACM: Not reported Surface Mat SF: Not reported Waste Disposal Site: ADVANCED DISPOSAL Waste Disposal Address: 4000 KNIGHTS TRAIL Waste Disposal City: SARASOTA Waste Disposal State: FL Waste Disposal Zip: 34275 Transporter Name: ANGELO'S Contractor is Transporter: Not reported Waste Disp ID: 847 Waste Disp Source: A Transporter Address: 41111 ENTERPRISE Transporter City: DADE CITY Transporter State: FL Transporter Zip: 33525 Date Receive: Not reported	FL ASBESTOS	S121153809 N/A
---	--	--------------------	---------------------------------

Map ID
Direction
Distance
Elevation

MAP FINDINGS

Site

Database(s)

EDR ID Number
EPA ID Number

AD483
NNE
1/4-1/2
0.256 mi.
1351 ft.
COMMERCIAL WAREHOUSE
611 N. RAYMOND AVE.
TAMPA, FL 33602
Site 2 of 8 in cluster AD

FL ASBESTOS **S121153799**
N/A

Relative:
Higher

Actual:
16 ft.

ASBESTOS:
Name: COMMERCIAL WAREHOUSE
Address: 611 N. RAYMOND AVE.
City,State,Zip: TAMPA, FL 33602
Facility ID: AS05709819
Notification ID: 76294
Notification Type: REVISED
Project Type: DEMOLITION
Notification Status: REVIEWED
Site Name: STRUCTURE
Ordered Demolition?: N
Annual Notification: Not reported
Owner Name: 33511 LLC
Contractor Name: JVS CONTRACTING, INC
Start Date: 03/24/2014
Finish Date: 03/28/2014
Cementitious RACM: Not reported
Cementitious SF: Not reported
Floor RACM: Not reported
Floor SF: Not reported
Pipe RACM: Not reported
Pipe SF: Not reported
CF RACM: Not reported
Roof RACM: Not reported
Roof SF: Not reported
Surface Mat RACM: Not reported
Surface Mat SF: Not reported
Waste Disposal Site: ADVANCED DISPOSAL
Waste Disposal Address: 4000 KNIGHTS TRAIL
Waste Disposal City: SARASOTA
Waste Disposal State: FL
Waste Disposal Zip: 34275
Transporter Name: Not reported
Contractor is Transporter: Y
Waste Disp ID: 847
Waste Disp Source: A
Transporter Address: Not reported
Transporter City: Not reported
Transporter State: FL
Transporter Zip: Not reported
Date Receive: Not reported

AC484
NNE
1/4-1/2
0.257 mi.
1358 ft.
PALMA CEIA CLEANERS & LAUNDRY INC
610-12 MAC DILL AV
TAMPA, FL
Site 5 of 24 in cluster AC

EDR Hist Cleaner **1009208120**
N/A

Relative:
Higher

Actual:
11 ft.

EDR Hist Cleaner

Year: Name: Type:
1949 PALMA CEIA CLEANERS & LAUNDRY I CLEANERS AND DYERS
1949 PALMA CEIA CLEANERS & LAUNDRY I LAUNDRIES

Map ID
Direction
Distance
Elevation

MAP FINDINGS

EDR ID Number
EPA ID Number

AC485 CITY OF TAMPA - FLEET MAINTENANCE SUB STATION 1
NNE 610 NORTH 12 STREET
1/4-1/2 TAMPA, FL 33602
0.257 mi.
1358 ft. Site 6 of 24 in cluster AC

FL TIER 2 S107716560
N/A

Relative:
Higher

Actual:
11 ft.

TIER 2:
Name: CITY OF TAMPA - FLEET MAINTENANCE SUB STATION 1
Address: 610 NORTH 12 STREET
City,State,Zip: TAMPA, FL 33602
Year: Not reported
Facility Id: Not reported
Active Date: 01/01/1980
Inactive Date: 01/13/2003
Sale Pending: False
Original Date: Not reported
PLOT Source: GPS
Latitude: 27.952820
Longitude: -82.446890
LEPC District: 8
Counties: Pinellas,Pasco,Manatee,Hillsborough,
SERC: 3044
Program Level: 0
PRIME: 3032
SIC Code: 9199
SIC Code 2: Not reported
NAICS Code: 92119

Other Chemical Data:

Report Year: 2001
Tier 2 Report ID: 72629
Chemical ID: 91477
CAS Number: 8006619
Chemical Name: GASOLINE
Chemical Date: 1/2/1972
Average Amount: 5
Maximum Amount: 115200
Location ID: 286706
Chemical State: LIQUID
Mixture: False
Mixture Percent: 100.00
Container: CONV
Pressure: CONV
Temperature: CONV
Average Amount: 5
Maximum Amount: 115200
Days on Site: 365
Site Plan: False
Site Plan Document: Not reported
Private Location: False
Location: Not reported

Report Year: 1993
Tier 2 Report ID: 3138
Chemical ID: 40724
CAS Number: 8006619
Chemical Name: GASOLINE
Chemical Date: 1/2/1972
Average Amount: 4

Map ID
Direction
Distance
Elevation

MAP FINDINGS

Site

Database(s)

EDR ID Number
EPA ID Number

CITY OF TAMPA - FLEET MAINTENANCE SUB STATION 1 (Continued)

S107716560

Maximum Amount: 128282
Location ID: 155815
Chemical State: LIQUID
Mixture: False
Mixture Percent: 100.00
Containter: CONV
Pressure: CONV
Temperature: CONV
Average Amount: 4
Maximum Amount: 128282
Days on Site: 365
Site Plan: False
Site Plan Document: Not reported
Private Location: False
Location: Not reported

Report Year: 1994
Tier 2 Report ID: 11389
Chemical ID: 40723
CAS Number: 8006619
Chemical Name: GASOLINE
Chemical Date: 1/2/1972
Average Amount: 4
Maximum Amount: 128282
Location ID: 170011
Chemical State: LIQUID
Mixture: False
Mixture Percent: 100.00
Containter: CONV
Pressure: CONV
Temperature: CONV
Average Amount: 4
Maximum Amount: 128282
Days on Site: 365
Site Plan: False
Site Plan Document: Not reported
Private Location: False
Location: Not reported

Report Year: 1995
Tier 2 Report ID: 19860
Chemical ID: 40722
CAS Number: 8006619
Chemical Name: GASOLINE
Chemical Date: 1/2/1972
Average Amount: 4
Maximum Amount: 128282
Location ID: 185260
Chemical State: LIQUID
Mixture: False
Mixture Percent: 100.00
Containter: CONV
Pressure: CONV
Temperature: CONV
Average Amount: 4

Map ID
Direction
Distance
Elevation

MAP FINDINGS

Site

Database(s)

EDR ID Number
EPA ID Number

CITY OF TAMPA - FLEET MAINTENANCE SUB STATION 1 (Continued)

S107716560

Maximum Amount: 128282
Days on Site: 365
Site Plan: False
Site Plan Document: Not reported
Private Location: False
Location: Not reported

Report Year: 1996
Tier 2 Report ID: 28374
Chemical ID: 40721
CAS Number: 8006619
Chemical Name: GASOLINE
Chemical Date: 1/2/1972
Average Amount: 4
Maximum Amount: 128282
Location ID: 200555
Chemical State: LIQUID
Mixture: False
Mixture Percent: 100.00
Container: CONV
Pressure: CONV
Temperature: CONV
Average Amount: 4
Maximum Amount: 128282
Days on Site: 365
Site Plan: False
Site Plan Document: Not reported
Private Location: False
Location: Not reported

Report Year: 1997
Tier 2 Report ID: 37007
Chemical ID: 40720
CAS Number: 8006619
Chemical Name: GASOLINE
Chemical Date: 1/2/1972
Average Amount: 4
Maximum Amount: 128282
Location ID: 216186
Chemical State: LIQUID
Mixture: False
Mixture Percent: 100.00
Container: CONV
Pressure: CONV
Temperature: CONV
Average Amount: 4
Maximum Amount: 128282
Days on Site: 365
Site Plan: False
Site Plan Document: Not reported
Private Location: False
Location: Not reported

Report Year: 1998

Map ID
Direction
Distance
Elevation

MAP FINDINGS

Site

Database(s)

EDR ID Number
EPA ID Number

CITY OF TAMPA - FLEET MAINTENANCE SUB STATION 1 (Continued)

S107716560

Tier 2 Report ID: 45638
Chemical ID: 40719
CAS Number: 8006619
Chemical Name: GASOLINE
Chemical Date: 1/2/1972
Average Amount: 4
Maximum Amount: 128282
Location ID: 232622
Chemical State: LIQUID
Mixture: False
Mixture Percent: 100.00
Containter: CONV
Pressure: CONV
Temperature: CONV
Average Amount: 4
Maximum Amount: 128282
Days on Site: 365
Site Plan: False
Site Plan Document: Not reported
Private Location: False
Location: Not reported

Report Year: 1999
Tier 2 Report ID: 54454
Chemical ID: 40718
CAS Number: 8006619
Chemical Name: GASOLINE
Chemical Date: 1/2/1972
Average Amount: 4
Maximum Amount: 128282
Location ID: 249627
Chemical State: LIQUID
Mixture: False
Mixture Percent: 100.00
Containter: CONV
Pressure: CONV
Temperature: CONV
Average Amount: 4
Maximum Amount: 128282
Days on Site: 365
Site Plan: False
Site Plan Document: Not reported
Private Location: False
Location: Not reported

Report Year: 2000
Tier 2 Report ID: 63545
Chemical ID: 40717
CAS Number: 8006619
Chemical Name: GASOLINE
Chemical Date: 1/2/1972
Average Amount: 4
Maximum Amount: 128282
Location ID: 267803
Chemical State: LIQUID

Map ID
Direction
Distance
Elevation

MAP FINDINGS

Site

Database(s)

EDR ID Number
EPA ID Number

CITY OF TAMPA - FLEET MAINTENANCE SUB STATION 1 (Continued)

S107716560

Mixture: False
Mixture Percent: 100.00
Containter: CONV
Pressure: CONV
Temperature: CONV
Average Amount: 4
Maximum Amount: 128282
Days on Site: 365
Site Plan: False
Site Plan Document: Not reported
Private Location: False
Location: Not reported

Report Year: 2002
Tier 2 Report ID: 80421
Chemical ID: 169932
CAS Number: 68476346
Chemical Name: DIESEL FUEL OIL (HIGH SULFUR)
Chemical Date: 1/2/1972
Average Amount: 4
Maximum Amount: 66600
Location ID: 326522
Chemical State: LIQUID
Mixture: True
Mixture Percent: .00
Containter: B - BELOW GROUND TANK
Pressure: 1 - AMBIENT PRESSURE
Temperature: 4 - AMBIENT TEMPERATURE
Average Amount: 4
Maximum Amount: 66600
Days on Site: 365
Site Plan: False
Site Plan Document: Not reported
Private Location: False
Location: TANK LOCATED 10 YDS NORTHWEST OF FUEL FACILITY

Report Year: 2002
Tier 2 Report ID: 80421
Chemical ID: 169931
CAS Number: 8006619
Chemical Name: GASOLINE
Chemical Date: 1/2/1972
Average Amount: 5
Maximum Amount: 115200
Location ID: 326521
Chemical State: Liquid
Mixture: True
Mixture Percent: .00
Containter: B - BELOW GROUND TANK
Pressure: 1 - AMBIENT PRESSURE
Temperature: 4 - AMBIENT TEMPERATURE
Average Amount: 5
Maximum Amount: 115200
Days on Site: 365
Site Plan: False

Map ID
Direction
Distance
Elevation

MAP FINDINGS

Site

Database(s)

EDR ID Number
EPA ID Number

CITY OF TAMPA - FLEET MAINTENANCE SUB STATION 1 (Continued)

S107716560

Site Plan Document: Not reported
Private Location: False
Location: TANKS LOCATED 10 YDS NORTHWEST OF FUEL FACILITY

Report Year: 2001
Tier 2 Report ID: 72629
Chemical ID: 133430
CAS Number: 68476346
Chemical Name: DIESEL FUEL OIL (HIGH SULFUR)
Chemical Date: 1/2/1972
Average Amount: 4
Maximum Amount: 66600
Location ID: 286705
Chemical State: LIQUID
Mixture: False
Mixture Percent: 100.00
Containter: CONV
Pressure: CONV
Temperature: CONV
Average Amount: 4
Maximum Amount: 66600
Days on Site: 365
Site Plan: False
Site Plan Document: Not reported
Private Location: False
Location: Not reported

Report Year: 1993
Tier 2 Report ID: 3138
Chemical ID: 101328
CAS Number: 68476346
Chemical Name: DIESEL FUEL OIL (HIGH SULFUR)
Chemical Date: 1/2/1972
Average Amount: 4
Maximum Amount: 72471
Location ID: 155814
Chemical State: LIQUID
Mixture: False
Mixture Percent: 100.00
Containter: CONV
Pressure: CONV
Temperature: CONV
Average Amount: 4
Maximum Amount: 72471
Days on Site: 365
Site Plan: False
Site Plan Document: Not reported
Private Location: False
Location: Not reported

Report Year: 1994
Tier 2 Report ID: 11389
Chemical ID: 101327
CAS Number: 68476346

Map ID
Direction
Distance
Elevation

MAP FINDINGS

Site

Database(s)

EDR ID Number
EPA ID Number

CITY OF TAMPA - FLEET MAINTENANCE SUB STATION 1 (Continued)

S107716560

Chemical Name: DIESEL FUEL OIL (HIGH SULFUR)
Chemical Date: 1/2/1972
Average Amount: 4
Maximum Amount: 72471
Location ID: 170010
Chemical State: LIQUID
Mixture: False
Mixture Percent: 100.00
Container: CONV
Pressure: CONV
Temperature: CONV
Average Amount: 4
Maximum Amount: 72471
Days on Site: 365
Site Plan: False
Site Plan Document: Not reported
Private Location: False
Location: Not reported

Report Year: 1995
Tier 2 Report ID: 19860
Chemical ID: 101326
CAS Number: 68476346
Chemical Name: DIESEL FUEL OIL (HIGH SULFUR)
Chemical Date: 1/2/1972
Average Amount: 4
Maximum Amount: 72471
Location ID: 185259
Chemical State: LIQUID
Mixture: False
Mixture Percent: 100.00
Container: CONV
Pressure: CONV
Temperature: CONV
Average Amount: 4
Maximum Amount: 72471
Days on Site: 365
Site Plan: False
Site Plan Document: Not reported
Private Location: False
Location: Not reported

Report Year: 1996
Tier 2 Report ID: 28374
Chemical ID: 101325
CAS Number: 68476346
Chemical Name: DIESEL FUEL OIL (HIGH SULFUR)
Chemical Date: 1/2/1972
Average Amount: 4
Maximum Amount: 72471
Location ID: 200554
Chemical State: LIQUID
Mixture: False
Mixture Percent: 100.00
Container: CONV

Map ID
Direction
Distance
Elevation

MAP FINDINGS

Site

Database(s)

EDR ID Number
EPA ID Number

CITY OF TAMPA - FLEET MAINTENANCE SUB STATION 1 (Continued)

S107716560

Pressure: CONV
Temperature: CONV
Average Amount: 4
Maximum Amount: 72471
Days on Site: 365
Site Plan: False
Site Plan Document: Not reported
Private Location: False
Location: Not reported

Report Year: 1997
Tier 2 Report ID: 37007
Chemical ID: 101324
CAS Number: 68476346
Chemical Name: DIESEL FUEL OIL (HIGH SULFUR)
Chemical Date: 1/2/1972
Average Amount: 4
Maximum Amount: 72471
Location ID: 216185
Chemical State: LIQUID
Mixture: False
Mixture Percent: 100.00
Containter: CONV
Pressure: CONV
Temperature: CONV
Average Amount: 4
Maximum Amount: 72471
Days on Site: 365
Site Plan: False
Site Plan Document: Not reported
Private Location: False
Location: Not reported

Report Year: 1998
Tier 2 Report ID: 45638
Chemical ID: 101323
CAS Number: 68476346
Chemical Name: DIESEL FUEL OIL (HIGH SULFUR)
Chemical Date: 1/2/1972
Average Amount: 4
Maximum Amount: 72471
Location ID: 232621
Chemical State: LIQUID
Mixture: False
Mixture Percent: 100.00
Containter: CONV
Pressure: CONV
Temperature: CONV
Average Amount: 4
Maximum Amount: 72471
Days on Site: 365
Site Plan: False
Site Plan Document: Not reported
Private Location: False
Location: Not reported

Map ID
Direction
Distance
Elevation

MAP FINDINGS

Site

Database(s)

EDR ID Number
EPA ID Number

CITY OF TAMPA - FLEET MAINTENANCE SUB STATION 1 (Continued)

S107716560

Report Year: 1999
Tier 2 Report ID: 54454
Chemical ID: 101322
CAS Number: 68476346
Chemical Name: DIESEL FUEL OIL (HIGH SULFUR)
Chemical Date: 1/2/1972
Average Amount: 4
Maximum Amount: 72471
Location ID: 249626
Chemical State: LIQUID
Mixture: False
Mixture Percent: 100.00
Containter: CONV
Pressure: CONV
Temperature: CONV
Average Amount: 4
Maximum Amount: 72471
Days on Site: 365
Site Plan: False
Site Plan Document: Not reported
Private Location: False
Location: Not reported

Report Year: 2000
Tier 2 Report ID: 63545
Chemical ID: 101321
CAS Number: 68476346
Chemical Name: DIESEL FUEL OIL (HIGH SULFUR)
Chemical Date: 1/2/1972
Average Amount: 4
Maximum Amount: 72471
Location ID: 267802
Chemical State: LIQUID
Mixture: False
Mixture Percent: 100.00
Containter: CONV
Pressure: CONV
Temperature: CONV
Average Amount: 4
Maximum Amount: 72471
Days on Site: 365
Site Plan: False
Site Plan Document: Not reported
Private Location: False
Location: Not reported

Company Info:
Company Name: CITY OF TAMPA
Company Address: 2700 MARITIME BOULEVARD
Company City,St,Zip: TAMPA, FL 33605-6744
Company Phone: 8132473451
Company Fax: Not reported
Company Email: Daniel.Page@ci.tampa.fl.us
FEI Number: 591101138
Comany Contact Name: DANIEL PAGE

Map ID
Direction
Distance
Elevation

MAP FINDINGS

Site

Database(s)

EDR ID Number
EPA ID Number

CITY OF TAMPA - FLEET MAINTENANCE SUB STATION 1 (Continued)

S107716560

Cmpny Contact Phone: 813-247-3451
Reduced Fees: False
Exempt Fees: True
Electronic Filing: True
Employee: Not reported
Comments: 03/23/2009 - DANIEL PAGE WILL BE RETIRING IN A COUPLE YEARS, SO THEY ARE WORKING ON TRANSITIONING. DANIEL PAGE WILL REMAIN THE PRIMARY CONTACT, BUT STEPHANIE KUHNS WILL BE AN ADDITIONAL CONTACT AT 813-274-7045, EMAIL STEPHANIE.KUHNS@TAMPAGOV.NET. - AB 02/15/2005 - DANIEL PAGE RECEIVES ANNUAL REG PKG FOR SEWER FACL; ADDITIONAL PKGS MAILED TO RICK SCHONDER FOR FLEET; D L PHILLIPS FOR FIRE STATION; AND JAMES GIANATASIO FOR WATER PLANTS. DC

V486 TAMPA TERRACE HOTEL GARAGE
NW 406 MARION
1/4-1/2 TAMPA, FL
0.258 mi.
1364 ft. Site 24 of 38 in cluster V

EDR Hist Auto 1009104148
N/A

Relative: EDR Hist Auto
Lower

Actual: Year: Name: Type:
7 ft. 1939 TAMPA TERRACE HOTEL GARAGE AUTOMOBILE GARAGES
1949 TAMPA TERRACE HOTEL GARAGE AUTOMOBILE GARAGES

T487 SUN OIL
SE 1021 E ELLA MAE ST
1/4-1/2 TAMPA, FL 33602
0.260 mi.
1372 ft. Site 14 of 30 in cluster T

FL LUST S102533868
FL AST N/A

Relative: LUST:
Lower Name: SUN OIL
Address: 1021 E ELLA MAE ST
City,State,Zip: TAMPA, FL 33602
Region: STATE
Facility Id: 9300570
Facility Status: CLOSED
Facility Type: C - Fuel user/Non-retail
Facility Phone: Not reported
Facility Cleanup Rank: Not reported
District: Southwest District
Lat/Long (dms): 27 56 32.77 / 82 26 55.3
Section: Not reported
Township: Not reported
Range: Not reported
Feature: Not reported
Method: ADDM
Datum: 0
Score: 6
Score Effective Date: 1997-11-04 00:00:00
Score When Ranked: Not reported
Operator: TAMPA PORT AUTHORITY

Map ID
Direction
Distance
Elevation

MAP FINDINGS

Site

Database(s)

EDR ID Number
EPA ID Number

SUN OIL (Continued)

S102533868

Name Update: Not reported
Address Update: Not reported

Petroleum Cleanup PCT Facility Score:

Facility Cleanup Status: CMPL - COMPLETED
Contact: CHRIS COOLEY (813) 905-7678
Contact Company: TAMPA PORT AUTHORITY
Contact Address: 1101 CHANNELSIDE DR #400
Contact City/State/Zip: TAMPA, FL 33602
Phone: (813)905-5030
Bad Address Ind: N
State: FL
Zip: 33602
Score: 6
Score Effective Date: 1997-11-04 00:00:00
Related Party ID: 21570
Primary RP Role: ACCOUNT OWNER
RP Begin Date: 1993-06-22
RP Zip: Not reported
RP Extension: Not reported

Discharge Cleanup Summary:

Discharge Date: 3/12/1993
PCT Discharge Combined: Not reported
Cleanup Required: R - CLEANUP REQUIRED
Discharge Cleanup Status: NFA - NFA COMPLETE
Disch Cleanup Status Date: 10/23/1998
Cleanup Work Status: COMPLETED
Information Source: D - DISCHARGE NOTIFICATION
Other Source Description: Not reported
Eligibility Indicator: E - ELIGIBLE
Site Manager: MCKELVEY_M
Site Mgr End Date: 11/3/2000
Tank Office: PCLP29 - HILLSBOROUGH ENVIRONMENTAL PROTECTION COMMISSION

Petroleum Cleanup Program Eligibility:

Facility ID: 9300570
Discharge Date: 3/12/1993
Pct Discharge Combined With: Not reported
Cleanup Required: R - CLEANUP REQUIRED
Discharge Cleanup Status: NFA - NFA COMPLETE
Disch Cleanup Status Date: 10/23/1998
Cleanup Work Status: COMPLETED
Information Source: Not reported
Other Source Description: Not reported
Application Received Date: Not reported
Cleanup Program: G - GOOD SAMARITAN
Eligibility Status: Not reported
Elig Status Date: Not reported
Letter Of Intent Date: Not reported
Redetermined: Not reported
Inspection Date: Not reported
Site Manager: MCKELVEY_M
Site Mgr End Date: 11/3/2000
Tank Office: PCLP29 - HILLSBOROUGH ENVIRONMENTAL PROTECTION COMMISSION
Deductible Amount: Not reported
Deductible Paid To Date: Not reported
Co-Pay Amount: Not reported

Map ID
Direction
Distance
Elevation

MAP FINDINGS

Site

Database(s)

EDR ID Number
EPA ID Number

SUN OIL (Continued)

S102533868

Co-Pay Paid To Date:	Not reported
Cap Amount:	0
Contaminated Media:	
Discharge Date:	3/12/1993
Pct Discharge Combined With:	Not reported
Cleanup Required:	R - CLEANUP REQUIRED
Discharge Cleanup Status:	NFA - NFA COMPLETE
Disch Cleanup Status Date:	10/23/1998
Cleanup Work Status:	COMPLETED
Information Source:	D - DISCHARGE NOTIFICATION
Other Source Description:	Not reported
Elig Indicator:	E - ELIGIBLE
Site Manager:	MCKELVEY_M
Site Mgr End Date:	11/3/2000
Tank Office:	PCLP29 - HILLSBOROUGH ENVIRONM
Contaminated Drinking Wells:	0
Contaminated Monitoring Well:	Yes
Contaminated Soil:	Yes
Contaminated Surface Water:	No
Contaminated Ground Water:	No
Pollutant:	B - Unleaded Gas
Pollutant Other Description:	Not reported
Gallons Discharged:	Not reported
Task Information:	
District:	SWD
Facility ID:	9300570
Facility Status:	CLOSED
Facility Type:	C - Fuel user/Non-retail -
County:	HILLSBOROUGH
County ID:	29
Cleanup Eligibility Status:	E
Source Effective Date:	10-13-1998
Discharge Date:	03-12-1993
Cleanup Required:	R - CLEANUP REQUIRED
Discharge Cleanup Status:	NFA - NFA COMPLETE
Disch Cleanup Status Date:	10-23-1998
SRC Action Type:	NFA - NO FURTHER ACTION
SRC Submit Date:	10-05-1998
SRC Review Date:	10-13-1998
SRC Completion Status:	A - APPROVED
SRC Issue Date:	10-23-1998
SRC Comment:	Not reported
Cleanup Work Status:	COMPLETED
Site Mgr:	MCKELVEY_M
Site Mgr End Date:	11-03-2000
Tank Office:	PCLP29 - Hillsborough County
SR Task ID:	59788
SR Cleanup Responsible:	RP - RESPONSIBLE PARTY
SR Funding Eligibility Type:	-
SR Actual Cost:	Not reported
SR Completion Date:	01-08-1998
SR Payment Date:	Not reported
SR Oral Date:	Not reported
SR Written Date:	06-23-1998
SR Soil Removal:	Y
SR Free Product Removal:	Not reported

Map ID
Direction
Distance
Elevation

MAP FINDINGS

Site

Database(s)

EDR ID Number
EPA ID Number

SUN OIL (Continued)

S102533868

SR Soil Tonnage Removed: 5522
SR Soil Treatment: Y
SR Other Treatment: Not reported
SR Alternate Proc Received Date: Not reported
SR Alternate Procedure Status: Not reported
SR Alternate Procedure Status Date: Not reported
SR Alternate Procedure Comments: Not reported
SA Task ID: 45875
SA Cleanup Responsible: RP - RESPONSIBLE PARTY
SA Funding Eligibility Type: -
SA Actual Cost: Not reported
SA Completion Date: 04-11-1995
SA Payment Date: Not reported
RAP Task ID: Not reported
RAP Cleanup Responsible ID: -
RAP Funding Eligibility Type: -
RAP Actual Cost: Not reported
RAP Completion Date: Not reported
RAP Payment Date: Not reported
RAP Last Order Approved: Not reported
RA Task ID: 60021
RA Cleanup Responsible: RP - RESPONSIBLE PARTY
RA Funding Eligibility Type: -
RA Years to Complete: 0
RA Actual Cost: Not reported

[Click here for Florida Oculus:](#)

AST:

Name: SUN OIL
Address: 1021 E ELLA MAE ST
Facility ID: 9300570
Facility Status: CLOSED
Type Description: Fuel user/Non-retail
Facility Phone: Not reported
DEP Contractor Own: P
Region: STATE
Positioning Method: ADDM
Lat/Long (dms): 27 56 34.6668000 / 82 26 54.2220000

Owner:

Owner Id: 21570
Owner Name: TAMPA PORT AUTHORITY
Owner Address: 1101 CHANNELSIDE DR #400
Owner Address 2: C/O JACKIE JULIEN-PORT TAMPA BAY
Owner City,St,Zip: TAMPA, FL 33602
Owner Contact: CHRIS COOLEY (813) 905-7678
Owner Phone: 8139055030

Tank Id: 2
Status: Removed
Status Date: Not reported
Install Date: Not reported
Substance: Generic gasoline
Content Description: Generic Gasoline
Gallons: 888

Map ID
Direction
Distance
Elevation

MAP FINDINGS

Site

Database(s)

EDR ID Number
EPA ID Number

SUN OIL (Continued)

S102533868

Tank Location: ABOVEGROUND

Tank Id: 1
Status: Removed
Status Date: Not reported
Install Date: Not reported
Substance: Generic gasoline
Content Description: Generic Gasoline
Gallons: 888
Tank Location: ABOVEGROUND

[Click here for Florida Oculus:](#)

S488
WSW
1/4-1/2
0.260 mi.
1374 ft.

W PLATT STREET BRIDGE
WEST PLATT STREET BRIDGE
TAMPA, FL 33606

FINDS 1015942826
ECHO N/A

Site 4 of 8 in cluster S

Relative:
Lower

Actual:
0 ft.

FINDS:
Registry ID: 110054596978

[Click Here:](#)

Environmental Interest/Information System:

RCRAInfo is a national information system that supports the Resource Conservation and Recovery Act (RCRA) program through the tracking of events and activities related to facilities that generate, transport, and treat, store, or dispose of hazardous waste. RCRAInfo allows RCRA program staff to track the notification, permit, compliance, and corrective action activities required under RCRA.
HAZARDOUS WASTE BIENNIAL REPORTER

[Click this hyperlink](#) while viewing on your computer to access additional FINDS: detail in the EDR Site Report.

ECHO:

Envid: 1015942826
Registry ID: 110054596978
DFR URL: <http://echo.epa.gov/detailed-facility-report?fid=110054596978>
Name: W PLATT STREET BRIDGE
Address: WEST PLATT STREET BRIDGE
City,State,Zip: TAMPA, FL 33606

W489
West
1/4-1/2
0.260 mi.
1375 ft.

HILL BEN CHEVROLET CO
205 WASHINGTON
TAMPA, FL

EDR Hist Auto 1009107073
N/A

Site 9 of 15 in cluster W

Relative:
Lower

EDR Hist Auto

Actual:
4 ft.

Year: Name:
1925 HILL BEN CHEVROLET CO

Type:
AUTOMOBILE SERVICE STATIONS

Map ID
Direction
Distance
Elevation

MAP FINDINGS

	Site	Database(s)	EDR ID Number EPA ID Number
T490 SE 1/4-1/2 0.261 mi. 1377 ft.	SUNMARK PETROLEUM MARKETING TERM 1021 ELLAMAE AVENUE TAMPA, FL 33601 Site 15 of 30 in cluster T	RCRA NonGen / NLR FINDS ECHO	1000497566 FLD073194490
Relative: Lower	RCRA NonGen / NLR:		
Actual: 3 ft.	Date Form Received by Agency:	1983-06-17 00:00:00.0	
	Handler Name:	SUNMARK PETROLEUM MARKETING TERM	
	Handler Address:	1021 ELLAMAE AVENUE	
	Handler City,State,Zip:	TAMPA, FL 33601	
	EPA ID:	FLD073194490	
	Contact Name:	HAROLD REBMAN	
	Contact Address:	PO BOX 1108	
	Contact City,State,Zip:	TAMPA, FL 33601	
	Contact Telephone:	813-225-1803	
	Contact Fax:	Not reported	
	Contact Email:	Not reported	
	Contact Title:	TERMINAL MANAGER	
	EPA Region:	04	
	Land Type:	Private	
	Federal Waste Generator Description:	Not a generator, verified	
	Non-Notifier:	Not reported	
	Biennial Report Cycle:	Not reported	
	Accessibility:	Not reported	
	Active Site Indicator:	Not reported	
	State District Owner:	FL	
	State District:	SW	
	Mailing Address:	PO BOX 1108	
	Mailing City,State,Zip:	TAMPA, FL 33601-1108	
	Owner Name:	HAROLD REBMAN	
	Owner Type:	Private	
	Operator Name:	Not reported	
	Operator Type:	Not reported	
	Short-Term Generator Activity:	No	
	Importer Activity:	No	
	Mixed Waste Generator:	No	
	Transporter Activity:	No	
	Transfer Facility Activity:	No	
	Recycler Activity with Storage:	No	
	Small Quantity On-Site Burner Exemption:	No	
	Smelting Melting and Refining Furnace Exemption:	No	
	Underground Injection Control:	No	
	Off-Site Waste Receipt:	No	
	Universal Waste Indicator:	No	
	Universal Waste Destination Facility:	No	
	Federal Universal Waste:	No	
	Active Site Fed-Reg Treatment Storage and Disposal Facility:	Not reported	
	Active Site Converter Treatment storage and Disposal Facility:	Not reported	
	Active Site State-Reg Treatment Storage and Disposal Facility:	Not reported	
	Active Site State-Reg Handler:	---	
	Federal Facility Indicator:	Not reported	
	Hazardous Secondary Material Indicator:	NN	
	Sub-Part K Indicator:	Not reported	
	Commercial TSD Indicator:	No	
	Treatment Storage and Disposal Type:	Not reported	
	2018 GPRA Permit Baseline:	Not on the Baseline	
	2018 GPRA Renewals Baseline:	Not on the Baseline	
	Permit Renewals Workload Universe:	Not reported	

Map ID
Direction
Distance
Elevation

MAP FINDINGS

Site

Database(s)

EDR ID Number
EPA ID Number

SUNMARK PETROLEUM MARKETING TERM (Continued)

1000497566

Permit Workload Universe:	Not reported
Permit Progress Universe:	Not reported
Post-Closure Workload Universe:	Not reported
Closure Workload Universe:	Not reported
202 GPRA Corrective Action Baseline:	No
Corrective Action Workload Universe:	No
Subject to Corrective Action Universe:	No
Non-TSDFs Where RCRA CA has Been Imposed Universe:	No
TSDFs Potentially Subject to CA Under 3004 (u)/(v) Universe:	No
TSDFs Only Subject to CA under Discretionary Auth Universe:	No
Corrective Action Priority Ranking:	No NCAPS ranking
Environmental Control Indicator:	No
Institutional Control Indicator:	No
Human Exposure Controls Indicator:	N/A
Groundwater Controls Indicator:	N/A
Operating TSDF Universe:	Not reported
Full Enforcement Universe:	Not reported
Significant Non-Complier Universe:	No
Unaddressed Significant Non-Complier Universe:	No
Addressed Significant Non-Complier Universe:	No
Significant Non-Complier With a Compliance Schedule Universe:	No
Financial Assurance Required:	Not reported
Handler Date of Last Change:	2011-06-23 16:56:54.0
Recognized Trader-Importer:	No
Recognized Trader-Exporter:	No
Importer of Spent Lead Acid Batteries:	No
Exporter of Spent Lead Acid Batteries:	No
Recycler Activity Without Storage:	Not reported
Manifest Broker:	Not reported
Sub-Part P Indicator:	No

Handler - Owner Operator:

Owner/Operator Indicator:	Owner
Owner/Operator Name:	HAROLD REBMAN
Legal Status:	Private
Date Became Current:	1996-10-18 00:00:00.
Date Ended Current:	Not reported
Owner/Operator Address:	PO BOX 1108
Owner/Operator City,State,Zip:	TAMPA, FL 33601-1108
Owner/Operator Telephone:	Not reported
Owner/Operator Telephone Ext:	Not reported
Owner/Operator Fax:	Not reported
Owner/Operator Email:	Not reported

Owner/Operator Indicator:	Owner
Owner/Operator Name:	REBMAN HAROLD
Legal Status:	Private
Date Became Current:	1996-10-18 00:00:00.
Date Ended Current:	Not reported
Owner/Operator Address:	PO BOX 1108
Owner/Operator City,State,Zip:	TAMPA, FL 33601-1108
Owner/Operator Telephone:	Not reported
Owner/Operator Telephone Ext:	Not reported
Owner/Operator Fax:	Not reported
Owner/Operator Email:	Not reported

Map ID
Direction
Distance
Elevation

MAP FINDINGS

Site

Database(s)

EDR ID Number
EPA ID Number

SUNMARK PETROLEUM MARKETING TERM (Continued)

1000497566

Historic Generators:

Receive Date: 1983-06-17 00:00:00.0
Handler Name: SUNMARK PETROLEUM MARKETING TERM
Federal Waste Generator Description: Not a generator, verified
State District Owner: FL
Large Quantity Handler of Universal Waste: No
Recognized Trader Importer: No
Recognized Trader Exporter: No
Spent Lead Acid Battery Importer: No
Spent Lead Acid Battery Exporter: No
Current Record: Yes
Non Storage Recycler Activity: Not reported
Electronic Manifest Broker: Not reported

List of NAICS Codes and Descriptions:

NAICS Codes: No NAICS Codes Found

Facility Has Received Notices of Violations:

Violations: No Violations Found

Evaluation Action Summary:

Evaluations: No Evaluations Found

FINDS:

Registry ID: 110002535828

Click Here:

Environmental Interest/Information System:

RCRAInfo is a national information system that supports the Resource Conservation and Recovery Act (RCRA) program through the tracking of events and activities related to facilities that generate, transport, and treat, store, or dispose of hazardous waste. RCRAInfo allows RCRA program staff to track the notification, permit, compliance, and corrective action activities required under RCRA.

Florida Environmental System Today Application (FIESTA) Data Maintenance (FDM) system maintains entity, environmental interest and affiliation data for the State of Florida.

[Click this hyperlink](#) while viewing on your computer to access additional FINDS: detail in the EDR Site Report.

ECHO:

Envid: 1000497566
Registry ID: 110002535828
DFR URL: <http://echo.epa.gov/detailed-facility-report?fid=110002535828>
Name: SUNMARK PETROLEUM MARKETING TERM
Address: 1021 ELLAMAE AVENUE
City,State,Zip: TAMPA, FL 33601

Map ID
Direction
Distance
Elevation

MAP FINDINGS

Site

Database(s)

EDR ID Number
EPA ID Number

V491 LAND TRUST #1
WNW 401-405 E KENNEDY BLVD
1/4-1/2 TAMPA, FL 33602
0.262 mi.
1382 ft. Site 25 of 38 in cluster V

FL LUST U003335690
FL UST N/A
FL DWM CONTAM
FL Financial Assurance

Relative:
Lower

LUST:

Actual:
4 ft.

Name: LAND TRUST #1
Address: 401-405 E KENNEDY BLVD
City,State,Zip: TAMPA, FL 33602
Region: STATE
Facility Id: 9700997
Facility Status: CLOSED
Facility Type: A - Retail Station
Facility Phone: (314)973-6084
Facility Cleanup Rank: 8533
District: Southwest District
Lat/Long (dms): 27 56 51.9488 / 82 27 23.6117
Section: 0
Township: 29S
Range: 18E
Feature: Not reported
Method: UNVR
Datum: Not reported
Score: 10
Score Effective Date: 2003-09-29 00:00:00
Score When Ranked: 10
Operator: KEVIN STAJKOWSKI
Name Update: Not reported
Address Update: Not reported

Petroleum Cleanup PCT Facility Score:

Facility Cleanup Status: ONGO - ONGOING
Contact: KEVIN STAJKOWSKI
Contact Company: URBAN TAMPA DB HOTEL OWNERS LLC
Contact Address: 812 GRAVIERS ST #200
Contact City/State/Zip: NEW ORLEANS, LA 70112
Phone: (314)973-6084
Bad Address Ind: N
State: FL
Zip: 33602
Score: 10
Score Effective Date: 2003-09-29 00:00:00
Related Party ID: 79817
Primary RP Role: ACCOUNT OWNER
RP Begin Date: 2020-02-11
RP Zip: Not reported
RP Extension: Not reported

Discharge Cleanup Summary:

Discharge Date: 8/25/1997
PCT Discharge Combined: Not reported
Cleanup Required: R - CLEANUP REQUIRED
Discharge Cleanup Status: SA - SA ONGOING
Disch Cleanup Status Date: 6/20/2016
Cleanup Work Status: ACTIVE
Information Source: D - DISCHARGE NOTIFICATION
Other Source Description: Not reported
Eligibility Indicator: E - ELIGIBLE

Map ID
Direction
Distance
Elevation

MAP FINDINGS

Site

Database(s)

EDR ID Number
EPA ID Number

LAND TRUST #1 (Continued)

U003335690

Site Manager: SCARBOROUGH_B
Site Mgr End Date: Not reported
Tank Office: PCTM1 - PETROLEUM CLEANUP TEAM 1

Petroleum Cleanup Program Eligibility:
Facility ID: 9700997
Discharge Date: 8/25/1997
Pct Discharge Combined With: Not reported
Cleanup Required: R - CLEANUP REQUIRED
Discharge Cleanup Status: SA - SA ONGOING
Disch Cleanup Status Date: 6/20/2016
Cleanup Work Status: INACTIVE
Information Source: Not reported
Other Source Description: Not reported
Application Received Date: Not reported
Cleanup Program: C - PETROLEUM CLEANUP PARTICIPATION PROGRAM
Eligibility Status: Not reported
Elig Status Date: Not reported
Letter Of Intent Date: Not reported
Redetermined: Not reported
Inspection Date: Not reported
Site Manager: SCARBOROUGH_B
Site Mgr End Date: Not reported
Tank Office: PCTM1 - PETROLEUM CLEANUP TEAM 1
Deductible Amount: Not reported
Deductible Paid To Date: Not reported
Co-Pay Amount: Not reported
Co-Pay Paid To Date: Not reported
Cap Amount: 400000

Contaminated Media:
Discharge Date: 8/25/1997
Pct Discharge Combined With: Not reported
Cleanup Required: R - CLEANUP REQUIRED
Discharge Cleanup Status: SA - SA ONGOING
Disch Cleanup Status Date: 6/20/2016
Cleanup Work Status: INACTIVE
Information Source: D - DISCHARGE NOTIFICATION
Other Source Description: Not reported
Elig Indicator: E - ELIGIBLE
Site Manager: SCARBOROUGH_B
Site Mgr End Date: Not reported
Tank Office: PCTM1 - PETROLEUM CLEANUP TEAM 1
Contaminated Drinking Wells: 0
Contaminated Monitoring Well: Yes
Contaminated Soil: No
Contaminated Surface Water: No
Contaminated Ground Water: No
Pollutant: A - Leaded Gas
Pollutant Other Description: Not reported
Gallons Discharged: Not reported
Discharge Date: 8/25/1997
Pct Discharge Combined With: Not reported
Cleanup Required: R - CLEANUP REQUIRED
Discharge Cleanup Status: SA - SA ONGOING
Disch Cleanup Status Date: 6/20/2016
Cleanup Work Status: INACTIVE
Information Source: D - DISCHARGE NOTIFICATION

Map ID
Direction
Distance
Elevation

MAP FINDINGS

Site

Database(s)

EDR ID Number
EPA ID Number

LAND TRUST #1 (Continued)

U003335690

Other Source Description: Not reported
Elig Indicator: E - ELIGIBLE
Site Manager: SCARBOROUGH_B
Site Mgr End Date: Not reported
Tank Office: PCTM1 - PETROLEUM CLEANUP TEAM
Contaminated Drinking Wells: 0
Contaminated Monitoring Well: Yes
Contaminated Soil: No
Contaminated Surface Water: No
Contaminated Ground Water: No
Pollutant: M - Fuel Oil - Onsite Heat
Pollutant Other Description: Not reported
Gallons Discharged: Not reported

Task Information:

District: SWD
Facility ID: 9700997
Facility Status: CLOSED
Facility Type: A - Retail Station -
County: HILLSBOROUGH
County ID: 29
Cleanup Eligibility Status: E
Source Effective Date: Not reported
Discharge Date: 08-25-1997
Cleanup Required: R - CLEANUP REQUIRED
Discharge Cleanup Status: SA - SA ONGOING
Disch Cleanup Status Date: 06-20-2016
SRC Action Type: -
SRC Submit Date: Not reported
SRC Review Date: Not reported
SRC Completion Status: -
SRC Issue Date: Not reported
SRC Comment: Not reported
Cleanup Work Status: INACTIVE
Site Mgr: SCARBOROUGH_B
Site Mgr End Date: Not reported
Tank Office: PCTM1 - Team 1
SR Task ID: Not reported
SR Cleanup Responsible: -
SR Funding Eligibility Type: -
SR Actual Cost: Not reported
SR Completion Date: Not reported
SR Payment Date: Not reported
SR Oral Date: Not reported
SR Written Date: Not reported
SR Soil Removal: Not reported
SR Free Product Removal: Not reported
SR Soil Tonnage Removed: Not reported
SR Soil Treatment: Not reported
SR Other Treatment: Not reported
SR Alternate Proc Received Date: Not reported
SR Alternate Procedure Status: Not reported
SR Alternate Procedure Status Date: Not reported
SR Alternate Procedure Comments: Not reported
SA Task ID: 93207
SA Cleanup Responsible: -
SA Funding Eligibility Type: -
SA Actual Cost: Not reported

Map ID
Direction
Distance
Elevation

MAP FINDINGS

Site

Database(s)

EDR ID Number
EPA ID Number

LAND TRUST #1 (Continued)

U003335690

SA Completion Date:	Not reported
SA Payment Date:	Not reported
RAP Task ID:	Not reported
RAP Cleanup Responsible ID:	-
RAP Funding Eligibility Type:	-
RAP Actual Cost:	Not reported
RAP Completion Date:	Not reported
RAP Payment Date:	Not reported
RAP Last Order Approved:	Not reported
RA Task ID:	Not reported
RA Cleanup Responsible:	-
RA Funding Eligibility Type:	-
RA Years to Complete:	Not reported
RA Actual Cost:	Not reported

[Click here for Florida Oculus:](#)

UST:

Facility Id:	9700997
Facility Status:	CLOSED
Type Description:	Retail Station
Facility Phone:	3149736084
Region:	STATE
Positioning Method:	UNVR
Lat/Long (dms):	27 56 54 / 82 27 25

Owner:

Owner Id:	79817
Owner Name:	URBAN TAMPA DB HOTEL OWNERS LLC
Owner Address:	812 GRAVIERS ST #200
Owner Address 2:	ATTN: STORAGE TANK REGIS
Owner City,St,Zip:	NEW ORLEANS, LA 70112
Owner Contact:	KEVIN STAJKOWSKI
Owner Phone:	3149736084

Tank Info:

Name:	LAND TRUST #1
Address:	401-405 E KENNEDY BLVD
City:	TAMPA
Zip:	33602
Tank Id:	1
Status:	Removed
Status Date:	08/29/1997
Install Date:	Not reported
Substance:	Generic gasoline
Content Description:	Generic Gasoline
Gallons:	Not reported
Vessel Indicator:	TANK
Tank Location:	UNDERGROUND
DEP Contractor:	P

Name:	LAND TRUST #1
Address:	401-405 E KENNEDY BLVD
City:	TAMPA
Zip:	33602
Tank Id:	2
Status:	Removed

Map ID
Direction
Distance
Elevation

MAP FINDINGS

Site

Database(s)

EDR ID Number
EPA ID Number

LAND TRUST #1 (Continued)

U003335690

Status Date: 08/29/1997
Install Date: Not reported
Substance: Generic gasoline
Content Description: Generic Gasoline
Gallons: Not reported
Vessel Indicator: TANK
Tank Location: UNDERGROUND
DEP Contractor: P

Name: LAND TRUST #1
Address: 401-405 E KENNEDY BLVD
City: TAMPA
Zip: 33602
Tank Id: 3
Status: Removed
Status Date: 08/29/1997
Install Date: Not reported
Substance: Generic gasoline
Content Description: Generic Gasoline
Gallons: Not reported
Vessel Indicator: TANK
Tank Location: UNDERGROUND
DEP Contractor: P

Name: LAND TRUST #1
Address: 401-405 E KENNEDY BLVD
City: TAMPA
Zip: 33602
Tank Id: 4
Status: Removed
Status Date: 08/29/1997
Install Date: Not reported
Substance: Generic gasoline
Content Description: Generic Gasoline
Gallons: Not reported
Vessel Indicator: TANK
Tank Location: UNDERGROUND
DEP Contractor: P

Name: LAND TRUST #1
Address: 401-405 E KENNEDY BLVD
City: TAMPA
Zip: 33602
Tank Id: 5
Status: Removed
Status Date: 08/29/1997
Install Date: Not reported
Substance: Generic gasoline
Content Description: Generic Gasoline
Gallons: Not reported
Vessel Indicator: TANK
Tank Location: UNDERGROUND
DEP Contractor: P

Name: LAND TRUST #1
Address: 401-405 E KENNEDY BLVD
City: TAMPA

Map ID
Direction
Distance
Elevation

MAP FINDINGS

Site

Database(s)

EDR ID Number
EPA ID Number

LAND TRUST #1 (Continued)

U003335690

Zip: 33602
Tank Id: 6
Status: Removed
Status Date: 08/29/1997
Install Date: Not reported
Substance: Generic gasoline
Content Description: Generic Gasoline
Gallons: Not reported
Vessel Indicator: TANK
Tank Location: UNDERGROUND
DEP Contractor: P

Name: LAND TRUST #1
Address: 401-405 E KENNEDY BLVD
City: TAMPA
Zip: 33602
Tank Id: 7
Status: Removed
Status Date: 08/01/1997
Install Date: Not reported
Substance: Unknown/Not reported
Content Description: Unknown/Not Reported
Gallons: 500
Vessel Indicator: TANK
Tank Location: UNDERGROUND
DEP Contractor: P

[Click here for Florida Oculus:](#)

DWM CONTAM:

Name: LAND TRUST #1
Address: 401-405 E KENNEDY BLVD
City,State,Zip: TAMPA, FL 33602
Program Site Id: 9700997
Lat DD: 28
Lat MM: 56
Lat SS: 51.9488
Long DD: 82
Long MM: 27
Long SS: 23.6117
Office/ District: SWD
Program Area: STORAGE TANKS
Priority Score: 10
Datum: Not reported
Method: UNVR
Facility Status: CLOSED
Facility Type: A - Retail Station
Score Effective Date: 2003-09-29 00:00:00
Score When Ranked: 10
Rank: 8533
Operator: PROGRESS PACKAGING CORP.
Phone: (813)886-1726
Name Changed: 2005-05-27 00:00:00
Addr Changed: 2020-02-26 00:00:00
Related Party ID: 79817
Primary RP Role: ACCOUNT OWNER

Map ID
Direction
Distance
Elevation

MAP FINDINGS

Site

Database(s)

EDR ID Number
EPA ID Number

LAND TRUST #1 (Continued)

U003335690

RP Begin Date: 2/11/2020
RP Name: URBAN TAMPA DB HOTEL OWNERS LLC
RP Address1: 812 GRAVIERS ST #200
RP Address2: ATTN: STORAGE TANK REGIS
RP City: NEW ORLEANS
RP State: LA
RP Zip5: 70112
RP Zip4: Not reported
Contact: KEVIN STAJKOWSKI
RP Phone: (314)973-6084
RP Extension: Not reported
Site Manager: Not reported

FL Financial Assurance 3:

Name: LAND TRUST #1
Address: 401-405 E KENNEDY BLVD
City,State,Zip: TAMPA, FL 33602
Region: 3
Facility ID: 9700997
Facility Phone: 3149736084
Facility Status: CLOSED
Facility Type: A
Type Description: Retail Station
DEP CO: P
Financial Responsibility: NONE
Insurance Company: Not reported
Effective Date: 01/31/2020
Expire Date: 01/31/2021
Owner ID: 79817
Owner Name: URBAN TAMPA DB HOTEL OWNERS LLC
Owner Address: 812 GRAVIERS ST #200
Owner Address2: ATTN: STORAGE TANK REGIS
Owner City,St,Zip: NEW ORLEANS, LA 70112
Contact: KEVIN STAJKOWSKI
Resp Party Phone: 3149736084

AC492
NNE
1/4-1/2
0.262 mi.
1384 ft.

TAMPA,CITY-DPW FLEET MAINT DIV #1
612 N 12TH ST
TAMPA, FL
Site 7 of 24 in cluster AC

FL RGA LUST S115201220
N/A

Relative:
Higher
Actual:
11 ft.

RGA LUST:

2002	TAMPA,CITY-DPW FLEET MAINT DIV #1	612 N 12TH ST
2001	TAMPA,CITY-DPW FLEET MAINT DIV #1	612 N 12TH ST
2000	TAMPA,CITY-DPW FLEET MAINT DIV #1	612 N 12TH ST
1999	TAMPA,CITY-DPW FLEET MAINT DIV #1	612 N 12TH ST
1998	TAMPA,CITY-DPW FLEET MAINT DIV #1	612 N 12TH ST

Map ID
Direction
Distance
Elevation

MAP FINDINGS

EDR ID Number
EPA ID Number

AC493 TAMPA CITY-DPW STORE
NNE 612 N 12TH ST
1/4-1/2 TAMPA, FL 33602
0.262 mi.
1384 ft. Site 8 of 24 in cluster AC

FL TANKS U004195153
N/A

Relative: TANKS:
Higher Name: TAMPA CITY-DPW STORE
Actual: Address: 612 N 12TH ST
11 ft. City,State,Zip: TAMPA, FL 33602
Facility ID: 8735278
Facility Phone: 8132238013
Facility Status: CLOSED
Facility Type: H
Type Description: Local Government
Dep Co: P
Lat/Lon Deg Min Sec: 27 58 0 / 82 32 0

AC494 CITY OF TAMPA- 12TH ST YARD BROWNFIELDS SITE
NNE 612 N 12TH ST
1/4-1/2 TAMPA, FL 33602
0.262 mi.
1384 ft. Site 9 of 24 in cluster AC

FL LUST U003657601
FL UST N/A
FL Financial Assurance

Relative: LUST:
Higher Name: CITY OF TAMPA- 12TH ST YARD BROWNFIELDS SITE
Actual: Address: 612 N 12TH ST
11 ft. City,State,Zip: TAMPA, FL 33602
Region: STATE
Facility Id: 8625662
Facility Status: CLOSED
Facility Type: H - Local Government
Facility Phone: (813)348-1094
Facility Cleanup Rank: 8533
District: Southwest District
Lat/Long (dms): 27 57 14.7983 / 82 26 50.0058
Section: 18
Township: 29S
Range: 19E
Feature: Not reported
Method: AGPS
Datum: 0
Score: 10
Score Effective Date: 1997-11-04 00:00:00
Score When Ranked: 10
Operator: DANIEL M FAHEY
Name Update: 2005-09-06 00:00:00
Address Update: 2005-10-12 00:00:00

Petroleum Cleanup PCT Facility Score:
Facility Cleanup Status: CMPL - COMPLETED
Contact: RICK SCHONDER
Contact Company: TAMPA CITY
Contact Address: 1508 N CLARK AVE
Contact City/State/Zip: TAMPA, FL 33607
Phone: (813)348-1005
Bad Address Ind: N
State: FL
Zip: 33602, 3115
Score: 10

Map ID
Direction
Distance
Elevation

MAP FINDINGS

Site

Database(s)

EDR ID Number
EPA ID Number

CITY OF TAMPA- 12TH ST YARD BROWNFIELDS SITE (Continued)

U003657601

Score Effective Date: 1997-11-04 00:00:00
Related Party ID: 21538
Primary RP Role: ACCOUNT OWNER
RP Begin Date: 1987-10-01
RP Zip: 2307
RP Extension: Not reported

Discharge Cleanup Summary:

Discharge Date: 2/28/1997
PCT Discharge Combined: Not reported
Cleanup Required: N - NO CLEANUP REQUIRED
Discharge Cleanup Status: NREQ - CLEANUP NOT REQUIRED
Disch Cleanup Status Date: 4/23/2001
Cleanup Work Status: COMPLETED
Information Source: D - DISCHARGE NOTIFICATION
Other Source Description: Not reported
Eligibility Indicator: I - INELIGIBLE
Site Manager: MCKELVEY_M
Site Mgr End Date: 4/1/1999
Tank Office: PCLP29 - HILLSBOROUGH ENVIRONMENTAL PROTECTION COMMISSION
Discharge Date: 4/20/1995
PCT Discharge Combined: Not reported
Cleanup Required: R - CLEANUP REQUIRED
Discharge Cleanup Status: NFAC - NO FURTHER ACTION WITH CONDITIONS
Disch Cleanup Status Date: 11/3/2011
Cleanup Work Status: COMPLETED
Information Source: D - DISCHARGE NOTIFICATION
Other Source Description: Not reported
Eligibility Indicator: E - ELIGIBLE
Site Manager: MCKELVEY_M
Site Mgr End Date: 4/1/1999
Tank Office: PCLP29 - HILLSBOROUGH ENVIRONMENTAL PROTECTION COMMISSION
Discharge Date: 12/18/1987
PCT Discharge Combined: Not reported
Cleanup Required: R - CLEANUP REQUIRED
Discharge Cleanup Status: NFAC - NO FURTHER ACTION WITH CONDITIONS
Disch Cleanup Status Date: 11/3/2011
Cleanup Work Status: COMPLETED
Information Source: E - EDI
Other Source Description: Not reported
Eligibility Indicator: E - ELIGIBLE
Site Manager: MCKELVEY_M
Site Mgr End Date: 4/1/1999
Tank Office: PCLP29 - HILLSBOROUGH ENVIRONMENTAL PROTECTION COMMISSION
Discharge Date: 12/20/1994
PCT Discharge Combined: Not reported
Cleanup Required: N - NO CLEANUP REQUIRED
Discharge Cleanup Status: NREQ - CLEANUP NOT REQUIRED
Disch Cleanup Status Date: 5/1/2003
Cleanup Work Status: COMPLETED
Information Source: D - DISCHARGE NOTIFICATION
Other Source Description: Not reported
Eligibility Indicator: I - INELIGIBLE
Site Manager: MCKELVEY_M
Site Mgr End Date: 4/1/1999
Tank Office: PCLP29 - HILLSBOROUGH ENVIRONMENTAL PROTECTION COMMISSION

Map ID
Direction
Distance
Elevation

MAP FINDINGS

Site

Database(s)

EDR ID Number
EPA ID Number

CITY OF TAMPA- 12TH ST YARD BROWNFIELDS SITE (Continued)

U003657601

Petroleum Cleanup Program Eligibility:

Facility ID:	8625662
Discharge Date:	2/28/1997
Pct Discharge Combined With:	Not reported
Cleanup Required:	N - NO CLEANUP REQUIRED
Discharge Cleanup Status:	NREQ - CLEANUP NOT REQUIRED
Disch Cleanup Status Date:	4/23/2001
Cleanup Work Status:	COMPLETED
Information Source:	Not reported
Other Source Description:	Not reported
Application Received Date:	Not reported
Cleanup Program:	P - PETROLEUM LIABILITY AND RESTORATION INSURANCE PROGRAM
Eligibility Status:	Not reported
Elig Status Date:	Not reported
Letter Of Intent Date:	Not reported
Redetermined:	Not reported
Inspection Date:	Not reported
Site Manager:	MCKELVEY_M
Site Mgr End Date:	4/1/1999
Tank Office:	PCLP29 - HILLSBOROUGH ENVIRONMENTAL PROTECTION COMMISSION
Deductible Amount:	Not reported
Deductible Paid To Date:	Not reported
Co-Pay Amount:	Not reported
Co-Pay Paid To Date:	Not reported
Cap Amount:	0
Facility ID:	8625662
Discharge Date:	4/20/1995
Pct Discharge Combined With:	Not reported
Cleanup Required:	R - CLEANUP REQUIRED
Discharge Cleanup Status:	NFAC - NO FURTHER ACTION WITH CONDITIONS
Disch Cleanup Status Date:	11/3/2011
Cleanup Work Status:	COMPLETED
Information Source:	Not reported
Other Source Description:	Not reported
Application Received Date:	Not reported
Cleanup Program:	P - PETROLEUM LIABILITY AND RESTORATION INSURANCE PROGRAM
Eligibility Status:	Not reported
Elig Status Date:	Not reported
Letter Of Intent Date:	Not reported
Redetermined:	Not reported
Inspection Date:	Not reported
Site Manager:	MCKELVEY_M
Site Mgr End Date:	4/1/1999
Tank Office:	PCLP29 - HILLSBOROUGH ENVIRONMENTAL PROTECTION COMMISSION
Deductible Amount:	Not reported
Deductible Paid To Date:	Not reported
Co-Pay Amount:	Not reported
Co-Pay Paid To Date:	Not reported
Cap Amount:	400000
Facility ID:	8625662
Discharge Date:	12/18/1987
Pct Discharge Combined With:	Not reported
Cleanup Required:	R - CLEANUP REQUIRED
Discharge Cleanup Status:	NFAC - NO FURTHER ACTION WITH CONDITIONS
Disch Cleanup Status Date:	11/3/2011
Cleanup Work Status:	COMPLETED
Information Source:	Not reported

Map ID
Direction
Distance
Elevation

MAP FINDINGS

Site

Database(s)

EDR ID Number
EPA ID Number

CITY OF TAMPA- 12TH ST YARD BROWNFIELDS SITE (Continued)

U003657601

Other Source Description:	Not reported
Application Received Date:	Not reported
Cleanup Program:	E - EARLY DETECTION INCENTIVE
Eligibility Status:	Not reported
Elig Status Date:	Not reported
Letter Of Intent Date:	Not reported
Redetermined:	Not reported
Inspection Date:	Not reported
Site Manager:	MCKELVEY_M
Site Mgr End Date:	4/1/1999
Tank Office:	PCLP29 - HILLSBOROUGH ENVIRONMENTAL PROTECTION COMMISSION
Deductible Amount:	Not reported
Deductible Paid To Date:	Not reported
Co-Pay Amount:	Not reported
Co-Pay Paid To Date:	Not reported
Cap Amount:	0
Facility ID:	8625662
Discharge Date:	12/20/1994
Pct Discharge Combined With:	Not reported
Cleanup Required:	N - NO CLEANUP REQUIRED
Discharge Cleanup Status:	NREQ - CLEANUP NOT REQUIRED
Disch Cleanup Status Date:	5/1/2003
Cleanup Work Status:	COMPLETED
Information Source:	Not reported
Other Source Description:	Not reported
Application Received Date:	Not reported
Cleanup Program:	P - PETROLEUM LIABILITY AND RESTORATION INSURANCE PROGRAM
Eligibility Status:	Not reported
Elig Status Date:	Not reported
Letter Of Intent Date:	Not reported
Redetermined:	Not reported
Inspection Date:	Not reported
Site Manager:	MCKELVEY_M
Site Mgr End Date:	4/1/1999
Tank Office:	PCLP29 - HILLSBOROUGH ENVIRONMENTAL PROTECTION COMMISSION
Deductible Amount:	Not reported
Deductible Paid To Date:	Not reported
Co-Pay Amount:	Not reported
Co-Pay Paid To Date:	Not reported
Cap Amount:	0
Contaminated Media:	
Discharge Date:	2/28/1997
Pct Discharge Combined With:	12/20/1994
Cleanup Required:	N - NO CLEANUP REQUIRED
Discharge Cleanup Status:	NREQ - CLEANUP NOT REQUIRED
Disch Cleanup Status Date:	4/23/2001
Cleanup Work Status:	COMPLETED
Information Source:	D - DISCHARGE NOTIFICATION
Other Source Description:	Not reported
Elig Indicator:	I - INELIGIBLE
Site Manager:	MCKELVEY_M
Site Mgr End Date:	4/1/1999
Tank Office:	PCLP29 - HILLSBOROUGH ENVIRONM
Contaminated Drinking Wells:	Not reported
Contaminated Monitoring Well:	Not reported
Contaminated Soil:	Not reported
Contaminated Surface Water:	Not reported

Map ID
Direction
Distance
Elevation

MAP FINDINGS

Site

Database(s)

EDR ID Number
EPA ID Number

CITY OF TAMPA- 12TH ST YARD BROWNFIELDS SITE (Continued)

U003657601

Contaminated Ground Water:	Not reported
Pollutant:	X - Misc Petrol-Based Product
Pollutant Other Description:	Not reported
Gallons Discharged:	Not reported
Discharge Date:	4/20/1995
Pct Discharge Combined With:	Not reported
Cleanup Required:	R - CLEANUP REQUIRED
Discharge Cleanup Status:	NFAC - NO FURTHER ACTION WITH CONDITIONS
Disch Cleanup Status Date:	11/3/2011
Cleanup Work Status:	COMPLETED
Information Source:	D - DISCHARGE NOTIFICATION
Other Source Description:	Not reported
Elig Indicator:	E - ELIGIBLE
Site Manager:	MCKELVEY_M
Site Mgr End Date:	4/1/1999
Tank Office:	PCLP29 - HILLSBOROUGH ENVIRONM
Contaminated Drinking Wells:	Not reported
Contaminated Monitoring Well:	Not reported
Contaminated Soil:	Not reported
Contaminated Surface Water:	Not reported
Contaminated Ground Water:	Not reported
Pollutant:	D - Vehicular Diesel
Pollutant Other Description:	Not reported
Gallons Discharged:	Not reported
Discharge Date:	12/18/1987
Pct Discharge Combined With:	Not reported
Cleanup Required:	R - CLEANUP REQUIRED
Discharge Cleanup Status:	NFAC - NO FURTHER ACTION WITH CONDITIONS
Disch Cleanup Status Date:	11/3/2011
Cleanup Work Status:	COMPLETED
Information Source:	E - EDI
Other Source Description:	Not reported
Elig Indicator:	E - ELIGIBLE
Site Manager:	MCKELVEY_M
Site Mgr End Date:	4/1/1999
Tank Office:	PCLP29 - HILLSBOROUGH ENVIRONM
Contaminated Drinking Wells:	0
Contaminated Monitoring Well:	Yes
Contaminated Soil:	Yes
Contaminated Surface Water:	No
Contaminated Ground Water:	Yes
Pollutant:	Z - Other Non Regulated
Pollutant Other Description:	Not reported
Gallons Discharged:	Not reported
Discharge Date:	12/20/1994
Pct Discharge Combined With:	Not reported
Cleanup Required:	N - NO CLEANUP REQUIRED
Discharge Cleanup Status:	NREQ - CLEANUP NOT REQUIRED
Disch Cleanup Status Date:	5/1/2003
Cleanup Work Status:	COMPLETED
Information Source:	D - DISCHARGE NOTIFICATION
Other Source Description:	Not reported
Elig Indicator:	I - INELIGIBLE
Site Manager:	MCKELVEY_M
Site Mgr End Date:	4/1/1999
Tank Office:	PCLP29 - HILLSBOROUGH ENVIRONM
Contaminated Drinking Wells:	Not reported

Map ID
Direction
Distance
Elevation

MAP FINDINGS

Site

Database(s)

EDR ID Number
EPA ID Number

CITY OF TAMPA- 12TH ST YARD BROWNFIELDS SITE (Continued)

U003657601

Contaminated Monitoring Well:	Not reported
Contaminated Soil:	Not reported
Contaminated Surface Water:	Not reported
Contaminated Ground Water:	Not reported
Pollutant:	X - Misc Petrol-Based Product
Pollutant Other Description:	Not reported
Gallons Discharged:	Not reported
Task Information:	
District:	SWD
Facility ID:	8625662
Facility Status:	CLOSED
Facility Type:	H - Local Government -
County:	HILLSBOROUGH
County ID:	29
Cleanup Eligibility Status:	I
Source Effective Date:	Not reported
Discharge Date:	02-28-1997
Cleanup Required:	N - NO CLEANUP REQUIRED
Discharge Cleanup Status:	NREQ - CLEANUP NOT REQUIRED
Disch Cleanup Status Date:	04-23-2001
SRC Action Type:	-
SRC Submit Date:	Not reported
SRC Review Date:	Not reported
SRC Completion Status:	-
SRC Issue Date:	Not reported
SRC Comment:	Not reported
Cleanup Work Status:	COMPLETED
Site Mgr:	MCKELVEY_M
Site Mgr End Date:	04-01-1999
Tank Office:	PCLP29 - Hillsborough County
SR Task ID:	Not reported
SR Cleanup Responsible:	-
SR Funding Eligibility Type:	-
SR Actual Cost:	Not reported
SR Completion Date:	Not reported
SR Payment Date:	Not reported
SR Oral Date:	Not reported
SR Written Date:	Not reported
SR Soil Removal:	Not reported
SR Free Product Removal:	Not reported
SR Soil Tonnage Removed:	Not reported
SR Soil Treatment:	Not reported
SR Other Treatment:	Not reported
SR Alternate Proc Received Date:	Not reported
SR Alternate Procedure Status:	Not reported
SR Alternate Procedure Status Date:	Not reported
SR Alternate Procedure Comments:	Not reported
SA Task ID:	Not reported
SA Cleanup Responsible:	-
SA Funding Eligibility Type:	-
SA Actual Cost:	Not reported
SA Completion Date:	Not reported
SA Payment Date:	Not reported
RAP Task ID:	Not reported
RAP Cleanup Responsible ID:	-
RAP Funding Eligibility Type:	-
RAP Actual Cost:	Not reported

Map ID
Direction
Distance
Elevation

MAP FINDINGS

Site

Database(s)

EDR ID Number
EPA ID Number

CITY OF TAMPA- 12TH ST YARD BROWNFIELDS SITE (Continued)

U003657601

RAP Completion Date:	Not reported
RAP Payment Date:	Not reported
RAP Last Order Approved:	Not reported
RA Task ID:	Not reported
RA Cleanup Responsible:	-
RA Funding Eligibility Type:	-
RA Years to Complete:	Not reported
RA Actual Cost:	Not reported
District:	SWD
Facility ID:	8625662
Facility Status:	CLOSED
Facility Type:	H - Local Government -
County:	HILLSBOROUGH
County ID:	29
Cleanup Eligibility Status:	E
Source Effective Date:	Not reported
Discharge Date:	04-20-1995
Cleanup Required:	R - CLEANUP REQUIRED
Discharge Cleanup Status:	ENTD - ELIGIBLE - NO TASK LEVEL DATA
Disch Cleanup Status Date:	08-11-1995
SRC Action Type:	-
SRC Submit Date:	Not reported
SRC Review Date:	Not reported
SRC Completion Status:	-
SRC Issue Date:	Not reported
SRC Comment:	Not reported
Cleanup Work Status:	INACTIVE
Site Mgr:	MCKELVEY_M
Site Mgr End Date:	04-01-1999
Tank Office:	PCLP29 - Hillsborough County
SR Task ID:	Not reported
SR Cleanup Responsible:	-
SR Funding Eligibility Type:	-
SR Actual Cost:	Not reported
SR Completion Date:	Not reported
SR Payment Date:	Not reported
SR Oral Date:	Not reported
SR Written Date:	Not reported
SR Soil Removal:	Not reported
SR Free Product Removal:	Not reported
SR Soil Tonnage Removed:	Not reported
SR Soil Treatment:	Not reported
SR Other Treatment:	Not reported
SR Alternate Proc Received Date:	Not reported
SR Alternate Procedure Status:	Not reported
SR Alternate Procedure Status Date:	Not reported
SR Alternate Procedure Comments:	Not reported
SA Task ID:	Not reported
SA Cleanup Responsible:	-
SA Funding Eligibility Type:	-
SA Actual Cost:	Not reported
SA Completion Date:	Not reported
SA Payment Date:	Not reported
RAP Task ID:	Not reported
RAP Cleanup Responsible ID:	-
RAP Funding Eligibility Type:	-
RAP Actual Cost:	Not reported

Map ID
Direction
Distance
Elevation

MAP FINDINGS

Site

Database(s)

EDR ID Number
EPA ID Number

CITY OF TAMPA- 12TH ST YARD BROWNFIELDS SITE (Continued)

U003657601

RAP Completion Date:	Not reported
RAP Payment Date:	Not reported
RAP Last Order Approved:	Not reported
RA Task ID:	Not reported
RA Cleanup Responsible:	-
RA Funding Eligibility Type:	-
RA Years to Complete:	Not reported
RA Actual Cost:	Not reported
District:	SWD
Facility ID:	8625662
Facility Status:	CLOSED
Facility Type:	H - Local Government -
County:	HILLSBOROUGH
County ID:	29
Cleanup Eligibility Status:	E
Source Effective Date:	Not reported
Discharge Date:	12-18-1987
Cleanup Required:	R - CLEANUP REQUIRED
Discharge Cleanup Status:	ENTD - ELIGIBLE - NO TASK LEVEL DATA
Disch Cleanup Status Date:	05-26-1988
SRC Action Type:	-
SRC Submit Date:	Not reported
SRC Review Date:	Not reported
SRC Completion Status:	-
SRC Issue Date:	Not reported
SRC Comment:	Not reported
Cleanup Work Status:	INACTIVE
Site Mgr:	MCKELVEY_M
Site Mgr End Date:	04-01-1999
Tank Office:	PCLP29 - Hillsborough County
SR Task ID:	48429
SR Cleanup Responsible:	ST - STATE
SR Funding Eligibility Type:	-
SR Actual Cost:	Not reported
SR Completion Date:	Not reported
SR Payment Date:	Not reported
SR Oral Date:	Not reported
SR Written Date:	Not reported
SR Soil Removal:	Not reported
SR Free Product Removal:	Not reported
SR Soil Tonnage Removed:	Not reported
SR Soil Treatment:	Not reported
SR Other Treatment:	Not reported
SR Alternate Proc Received Date:	Not reported
SR Alternate Procedure Status:	Not reported
SR Alternate Procedure Status Date:	Not reported
SR Alternate Procedure Comments:	Not reported
SA Task ID:	48430
SA Cleanup Responsible:	ST - STATE
SA Funding Eligibility Type:	-
SA Actual Cost:	Not reported
SA Completion Date:	Not reported
SA Payment Date:	Not reported
RAP Task ID:	48431
RAP Cleanup Responsible ID:	ST - STATE
RAP Funding Eligibility Type:	-
RAP Actual Cost:	Not reported

Map ID
Direction
Distance
Elevation

MAP FINDINGS

Site

Database(s)

EDR ID Number
EPA ID Number

CITY OF TAMPA- 12TH ST YARD BROWNFIELDS SITE (Continued)

U003657601

RAP Completion Date:	Not reported
RAP Payment Date:	Not reported
RAP Last Order Approved:	Not reported
RA Task ID:	48432
RA Cleanup Responsible:	ST - STATE
RA Funding Eligibility Type:	-
RA Years to Complete:	Not reported
RA Actual Cost:	Not reported
District:	SWD
Facility ID:	8625662
Facility Status:	CLOSED
Facility Type:	H - Local Government -
County:	HILLSBOROUGH
County ID:	29
Cleanup Eligibility Status:	I
Source Effective Date:	Not reported
Discharge Date:	12-20-1994
Cleanup Required:	N - NO CLEANUP REQUIRED
Discharge Cleanup Status:	NREQ - CLEANUP NOT REQUIRED
Disch Cleanup Status Date:	05-01-2003
SRC Action Type:	-
SRC Submit Date:	Not reported
SRC Review Date:	Not reported
SRC Completion Status:	-
SRC Issue Date:	Not reported
SRC Comment:	Not reported
Cleanup Work Status:	COMPLETED
Site Mgr:	MCKELVEY_M
Site Mgr End Date:	04-01-1999
Tank Office:	PCLP29 - Hillsborough County
SR Task ID:	Not reported
SR Cleanup Responsible:	-
SR Funding Eligibility Type:	-
SR Actual Cost:	Not reported
SR Completion Date:	Not reported
SR Payment Date:	Not reported
SR Oral Date:	Not reported
SR Written Date:	Not reported
SR Soil Removal:	Not reported
SR Free Product Removal:	Not reported
SR Soil Tonnage Removed:	Not reported
SR Soil Treatment:	Not reported
SR Other Treatment:	Not reported
SR Alternate Proc Received Date:	Not reported
SR Alternate Procedure Status:	Not reported
SR Alternate Procedure Status Date:	Not reported
SR Alternate Procedure Comments:	Not reported
SA Task ID:	Not reported
SA Cleanup Responsible:	-
SA Funding Eligibility Type:	-
SA Actual Cost:	Not reported
SA Completion Date:	Not reported
SA Payment Date:	Not reported
RAP Task ID:	Not reported
RAP Cleanup Responsible ID:	-
RAP Funding Eligibility Type:	-
RAP Actual Cost:	Not reported

Map ID
Direction
Distance
Elevation

MAP FINDINGS

Site

Database(s)

EDR ID Number
EPA ID Number

CITY OF TAMPA- 12TH ST YARD BROWNFIELDS SITE (Continued)

U003657601

RAP Completion Date: Not reported
RAP Payment Date: Not reported
RAP Last Order Approved: Not reported
RA Task ID: Not reported
RA Cleanup Responsible: -
RA Funding Eligibility Type: -
RA Years to Complete: Not reported
RA Actual Cost: Not reported

[Click here for Florida Oculus:](#)

UST:

Facility Id: 8625662
Facility Status: CLOSED
Type Description: Local Government
Facility Phone: 8133481094
Region: STATE
Positioning Method: AGPS
Lat/Long (dms): 27 57 13 / 82 26 54

Owner:

Owner Id: 21538
Owner Name: TAMPA CITY
Owner Address: 1508 N CLARK AVE
Owner Address 2: Not reported
Owner City,St,Zip: TAMPA, FL 33607
Owner Contact: RICK SCHONDER
Owner Phone: 8133481005

Tank Info:

Name: CITY OF TAMPA- 12TH ST YARD BROWNFIELDS SITE
Address: 612 N 12TH ST
City: TAMPA
Zip: 33602
Tank Id: 1
Status: Removed
Status Date: 09/06/2005
Install Date: 7/1/1983
Substance: Vehicular diesel
Content Description: Vehicular Diesel
Gallons: 10000
Vessel Indicator: TANK
Tank Location: UNDERGROUND
DEP Contractor: P

Name: CITY OF TAMPA- 12TH ST YARD BROWNFIELDS SITE
Address: 612 N 12TH ST
City: TAMPA
Zip: 33602
Tank Id: 10
Status: Removed
Status Date: 06/01/1997
Install Date: 7/1/1983
Substance: Waste oil
Content Description: Waste Oil
Gallons: 500
Vessel Indicator: TANK

Map ID
Direction
Distance
Elevation

MAP FINDINGS

Site

Database(s)

EDR ID Number
EPA ID Number

CITY OF TAMPA- 12TH ST YARD BROWNFIELDS SITE (Continued)

U003657601

Tank Location: UNDERGROUND
DEP Contractor: P

Name: CITY OF TAMPA- 12TH ST YARD BROWNFIELDS SITE
Address: 612 N 12TH ST
City: TAMPA
Zip: 33602
Tank Id: 2
Status: Removed
Status Date: 09/06/2005
Install Date: 7/1/1983
Substance: Unleaded gas
Content Description: Unleaded Gas
Gallons: 10000
Vessel Indicator: TANK
Tank Location: UNDERGROUND
DEP Contractor: P

Name: CITY OF TAMPA- 12TH ST YARD BROWNFIELDS SITE
Address: 612 N 12TH ST
City: TAMPA
Zip: 33602
Tank Id: 3
Status: Removed
Status Date: 10/12/2005
Install Date: 7/1/1983
Substance: Unleaded gas
Content Description: Unleaded Gas
Gallons: 10000
Vessel Indicator: TANK
Tank Location: UNDERGROUND
DEP Contractor: P

Name: CITY OF TAMPA- 12TH ST YARD BROWNFIELDS SITE
Address: 612 N 12TH ST
City: TAMPA
Zip: 33602
Tank Id: 4
Status: Removed
Status Date: 03/01/2006
Install Date: 1/1/1958
Substance: Leaded gas
Content Description: Leaded Gas
Gallons: 4000
Vessel Indicator: TANK
Tank Location: UNDERGROUND
DEP Contractor: P

Name: CITY OF TAMPA- 12TH ST YARD BROWNFIELDS SITE
Address: 612 N 12TH ST
City: TAMPA
Zip: 33602
Tank Id: 5
Status: Removed
Status Date: Not reported
Install Date: 1/1/1958
Substance: Vehicular diesel

Map ID
Direction
Distance
Elevation

MAP FINDINGS

Site

Database(s)

EDR ID Number
EPA ID Number

CITY OF TAMPA- 12TH ST YARD BROWNFIELDS SITE (Continued)

U003657601

Content Description: Vehicular Diesel
Gallons: 4000
Vessel Indicator: TANK
Tank Location: UNDERGROUND
DEP Contractor: P

Name: CITY OF TAMPA- 12TH ST YARD BROWNFIELDS SITE
Address: 612 N 12TH ST
City: TAMPA
Zip: 33602
Tank Id: 6
Status: Removed
Status Date: Not reported
Install Date: 1/1/1958
Substance: Leaded gas
Content Description: Leaded Gas
Gallons: 1000
Vessel Indicator: TANK
Tank Location: UNDERGROUND
DEP Contractor: P

Name: CITY OF TAMPA- 12TH ST YARD BROWNFIELDS SITE
Address: 612 N 12TH ST
City: TAMPA
Zip: 33602
Tank Id: 7
Status: Removed
Status Date: Not reported
Install Date: 1/1/1958
Substance: Leaded gas
Content Description: Leaded Gas
Gallons: 1500
Vessel Indicator: TANK
Tank Location: UNDERGROUND
DEP Contractor: P

Name: CITY OF TAMPA- 12TH ST YARD BROWNFIELDS SITE
Address: 612 N 12TH ST
City: TAMPA
Zip: 33602
Tank Id: 8
Status: Removed
Status Date: Not reported
Install Date: 1/1/1958
Substance: Leaded gas
Content Description: Leaded Gas
Gallons: 1500
Vessel Indicator: TANK
Tank Location: UNDERGROUND
DEP Contractor: P

Name: CITY OF TAMPA- 12TH ST YARD BROWNFIELDS SITE
Address: 612 N 12TH ST
City: TAMPA
Zip: 33602
Tank Id: 9
Status: Removed

Map ID
Direction
Distance
Elevation

MAP FINDINGS

Site

Database(s)

EDR ID Number
EPA ID Number

CITY OF TAMPA- 12TH ST YARD BROWNFIELDS SITE (Continued)

U003657601

Status Date: 07/31/1989
Install Date: 1/1/1958
Substance: Leaded gas
Content Description: Leaded Gas
Gallons: 1500
Vessel Indicator: TANK
Tank Location: UNDERGROUND
DEP Contractor: P

[Click here for Florida Oculus:](#)

FL Financial Assurance 3:

Name: CITY OF TAMPA- 12TH ST YARD BROWNFIELDS SITE
Address: 612 N 12TH ST
City,State,Zip: TAMPA, FL 33602
Region: 3
Facility ID: 8625662
Facility Phone: 8133481094
Facility Status: CLOSED
Facility Type: H
Type Description: Local Government
DEP CO: P
Financial Responsibility: SELF-INSURANCE - LETTER FROM CHIEF FINANCIAL OFFIC
Insurance Company: Not reported
Effective Date: 02/26/2004
Expire Date: 02/26/2005
Owner ID: 21538
Owner Name: TAMPA CITY
Owner Address: 1508 N CLARK AVE
Owner Address2: Not reported
Owner City,St,Zip: TAMPA, FL 33607
Contact: RICK SCHONDER
Resp Party Phone: 8133481005

AC495
NNE
1/4-1/2
0.262 mi.
1384 ft.

CITY OF TAMPA- 12TH ST YARD BROWNFIELDS SITE
612 N 12TH ST
TAMPA, FL

FL RGA LUST S115169363
N/A

Site 10 of 24 in cluster AC

Relative:
Higher
Actual:
11 ft.

RGA LUST:

2012	CITY OF TAMPA- 12TH ST YARD BROWNFIELDS SITE	612 N 12TH
ST		
2011	CITY OF TAMPA- 12TH ST YARD BROWNFIELDS SITE	612 N 12TH
ST		
2010	CITY OF TAMPA- 12TH ST YARD BROWNFIELDS SITE	612 N 12TH
ST		
2009	CITY OF TAMPA- 12TH ST YARD BROWNFIELDS SITE	612 N 12TH
ST		
2008	CITY OF TAMPA- 12TH ST YARD BROWNFIELDS SITE	612 N 12TH
ST		
2007	CITY OF TAMPA- 12TH ST YARD BROWNFIELDS SITE	612 N 12TH
ST		
2006	CITY OF TAMPA- 12TH ST YARD BROWNFIELDS SITE	612 N 12TH
ST		
2005	CITY OF TAMPA- 12TH ST YARD BROWNFIELDS SITE	612 N 12TH

Map ID
Direction
Distance
Elevation

MAP FINDINGS

Site

Database(s)

EDR ID Number
EPA ID Number

CITY OF TAMPA- 12TH ST YARD BROWNFIELDS SITE (Continued)

S115169363

ST

AC496 TAMPA CITY-DPW FLEET MAINT DIV #1
NNE 612 N 12TH ST
1/4-1/2 TAMPA, FL
0.262 mi.
1384 ft. Site 11 of 24 in cluster AC

FL RGA LUST S115201100
N/A

Relative:
Higher
Actual:
11 ft.

RGA LUST:

2004 TAMPA CITY-DPW FLEET MAINT DIV #1 612 N 12TH ST
2003 TAMPA CITY-DPW FLEET MAINT DIV #1 612 N 12TH ST

AC497
NNE 612 NORTH 12TH STREET
1/4-1/2 TAMPA, FL
0.262 mi.
1384 ft. Site 12 of 24 in cluster AC

FL SPILLS S109007366
N/A

Relative:
Higher
Actual:
11 ft.

SPILLS:

Name: Not reported
Address: 612 NORTH 12TH STREET
City,State,Zip: TAMPA, FL
OHMIT Incident Number: 14234
Incident Legacy: 96-SW-0443
On-Scene Response: Yes
Criminal Indicator: No
Hurricane Indicator: No
Incident Date: 08/02/1996
Incident Status: Closed
Incident Report Date: Not reported

AC498 SEAPORT CHANNELSIDE CONDOMINIUM
NNE 1120 E TWIGGS ST
1/4-1/2 TAMPA, FL 33602
0.262 mi.
1386 ft. Site 13 of 24 in cluster AC

FINDS 1010503107
ECHO N/A

Relative:
Higher
Actual:
13 ft.

FINDS:

Registry ID: 110032797221

Click Here:

Environmental Interest/Information System:

US National Pollutant Discharge Elimination System (NPDES) module of the Compliance Information System (ICIS) tracks surface water permits issued under the Clean Water Act. Under NPDES, all facilities that discharge pollutants from any point source into waters of the United States are required to obtain a permit. The permit will likely contain limits on what can be discharged, impose monitoring and reporting requirements, and include other provisions to ensure that the discharge does not adversely affect water quality. Florida Environmental System Today Application (FIESTA) Data Maintenance (FDM) system maintains entity, environmental interest and affiliation data for the State of Florida.

Map ID
Direction
Distance
Elevation

MAP FINDINGS

Site

Database(s)

EDR ID Number
EPA ID Number

SEAPORT CHANNELSIDE CONDOMINIUM (Continued)

1010503107

[Click this hyperlink](#) while viewing on your computer to access additional FINDS: detail in the EDR Site Report.

ECHO:

Envid: 1010503107
Registry ID: 110032797221
DFR URL: <http://echo.epa.gov/detailed-facility-report?fid=110032797221>
Name: SEAPORT CHANNELSIDE CONDOMINIUM
Address: 1120 E TWIGGS ST
City,State,Zip: TAMPA, FL 33602

**AA499
NNW
1/4-1/2
0.264 mi.
1393 ft.**

**HILLSBOROUGH CNTY-COURTHOUSE N ANNEX
801 TWIGGS ST E
TAMPA, FL 33602**

**FL UST
FL AST**

**U003909028
N/A**

FL Financial Assurance

Site 4 of 10 in cluster AA

**Relative:
Higher**

UST:

**Actual:
17 ft.**

Facility Id: 9805630
Facility Status: OPEN
Type Description: County Government
Facility Phone: 8132762530
Region: STATE
Positioning Method: Not reported
Lat/Long (dms): Not reported

Owner:

Owner Id: 30029
Owner Name: HILLSBOROUGH CNTY-FACILITIES MGMT DIV
Owner Address: PO BOX 1110
Owner Address 2: Not reported
Owner City,St,Zip: TAMPA, FL 33601
Owner Contact: DONALD HARWIG, DIR
Owner Phone: 8132762530

Tank Info:

Name: HILLSBOROUGH CNTY-COURTHOUSE N ANNEX
Address: 801 TWIGGS ST E
City: TAMPA
Zip: 33602
Tank Id: 1
Status: Closed in place
Status Date: 02/01/2004
Install Date: 6/1/1986
Substance: Diesel-emergen generator
Content Description: Emerg Generator Diesel
Gallons: 500
Vessel Indicator: TANK
Tank Location: UNDERGROUND
DEP Contractor: P

[Click here for Florida Oculus:](#)

AST:

Name: HILLSBOROUGH CNTY-COURTHOUSE N ANNEX
Address: 801 TWIGGS ST E

Map ID
Direction
Distance
Elevation

MAP FINDINGS

Site

Database(s)

EDR ID Number
EPA ID Number

HILLSBOROUGH CNTY-COURTHOUSE N ANNEX (Continued)

U003909028

Facility ID: 9805630
Facility Status: OPEN
Type Description: County Government
Facility Phone: 8132762530
DEP Contractor Own: P
Region: STATE
Positioning Method: Not reported
Lat/Long (dms): Not reported

Owner:

Owner Id: 30029
Owner Name: HILLSBOROUGH CNTY-FACILITIES MGMT DIV
Owner Address: PO BOX 1110
Owner Address 2: Not reported
Owner City,St,Zip: TAMPA, FL 33601
Owner Contact: DONALD HARWIG, DIR
Owner Phone: 8132762530

Tank Id: 2
Status: In service
Status Date: 02/01/2004
Install Date: 2/1/2004
Substance: Diesel-emergen generator
Content Description: Emerg Generator Diesel
Gallons: 500
Tank Location: ABOVEGROUND

[Click here for Florida Oculus:](#)

FL Financial Assurance 3:

Name: HILLSBOROUGH CNTY-COURTHOUSE N ANNEX
Address: 801 TWIGGS ST E
City,State,Zip: TAMPA, FL 33602
Region: 3
Facility ID: 9805630
Facility Phone: 8132762530
Facility Status: OPEN
Facility Type: I
Type Description: County Government
DEP CO: P
Financial Responsibility: SELF-INSURANCE - LETTER FROM CHIEF FINANCIAL OFFIC
Insurance Company: Not reported
Effective Date: 10/01/2002
Expire Date: 02/28/2004
Owner ID: 30029
Owner Name: HILLSBOROUGH CNTY-FACILITIES MGMT DIV
Owner Address: PO BOX 1110
Owner Address2: Not reported
Owner City,St,Zip: TAMPA, FL 33601
Contact: DONALD HARWIG, DIR
Resp Party Phone: 8132762530

Map ID
Direction
Distance
Elevation

MAP FINDINGS

Site

Database(s)

EDR ID Number
EPA ID Number

Y500
SSW
1/4-1/2
0.264 mi.
1396 ft.

601 SOUTH HARBOUR ISLAND BLVD
TAMPA, FL 33602

Site 3 of 6 in cluster Y

ERNS 2010948875
N/A

Relative:
Lower

Incident Commons:

Actual:
1 ft.

NRC Report #: 948875
Description of Incident: CALLER IS REPORTING AN UNKNOWN SHEEN FROM AN UNKNOWN SOURCE.
Type of Incident: UNKNOWN SHEEN
Incident Cause: UNKNOWN
Incident Date Time: 2010-07-26 10:25:00
Incident DTG: DISCOVERED
Incident Location: UNKNOWN SHEEN INCIDENT - VISIBLE FROM THE LISTED ADDRESS
Loaction Address: 601 SOUTH HARBOUR ISLAND BLVD
Location Street 1: Not reported
Location Street 2: Not reported
Location Nearest City: TAMPA
Location State: FL
Location County: HILLSBOROUGH
Location Zip: 33602
Distance From City: Not reported
Distance Units: Not reported
Direction From City: Not reported
Lat Deg: Not reported
Lat Min: Not reported
Lat Sec: Not reported
Lat Quad: Not reported
Long Deg: Not reported
Long Min: Not reported
Long Sec: Not reported
Long Quad: Not reported
Location Section: Not reported
Location Township: Not reported
Location range: Not reported
Potential Range: N

Incidents:

NRC Report #: 948875
Aircraft Type: Not reported
Aircraft Model: Not reported
Aircraft ID: Not reported
Aircraft Fuel Capacity: Not reported
Aircraft Fuel Capacity Units: Not reported
Aircraft Fuel on Board: Not reported
Aircraft Fuel on Board Units: Not reported
Aircraft Spot Number: Not reported
Aircraft Hanger: Not reported
Aircraft Runway Number: Not reported
Road Mile Marker: Not reported
Building ID: Not reported
Type of Fixed Object: Not reported
Power Generating Facility: U
Generating Capacity: Not reported
Type of Fuel: Not reported
NPDES: Not reported
NPDES Compliance: U
Pipeline Type: Not reported
DOT Regulated: U
Pipeline Above Ground: ABOVE

Map ID
Direction
Distance
Elevation

MAP FINDINGS

Site

Database(s)

EDR ID Number
EPA ID Number

(Continued)

2010948875

Exposed Underwater:	N
Pipeline Covered:	U
Railroad Hotline:	Not reported
Grade Crossing:	U
Location Subdivision:	Not reported
Railroad Milepost:	Not reported
Type Vehicle Involved:	Not reported
Crossing Device Type:	Not reported
Device Operational:	U
DOT Crossing Number:	Not reported
Brake Failure:	U
Description of Tank:	Not reported
Tank Above Ground:	ABOVE
Transportable Container:	U
Tank Regulated:	U
Tank Regulated By:	Not reported
Tank ID:	Not reported
Capacity of Tank:	Not reported
Capacity of Tank Units:	Not reported
Actual Amount:	Not reported
Actual Amount Units:	Not reported
Platform Rig Name:	Not reported
Platform Letter:	Not reported
Location Area ID:	Not reported
Location Block ID:	Not reported
OCSG Number:	Not reported
OCSP Number:	Not reported
State Lease Number:	Not reported
Pier Dock Number:	Not reported
Berth Slip Number:	Not reported
Continuous Release Type:	Not reported
Initial Continuous Release No:	Not reported
Continuous Release Permit:	Not reported
Allision:	U
Type of Structure:	Not reported
Structure Name:	Not reported
Structure Operational:	U
Airbag Deployed:	U
Date Tiem Normal Service:	Not reported
Service Disruption Time:	Not reported
Service Disruption Units:	Not reported
Transit Bus Flag:	Not reported
CR Begin Date:	Not reported
CR End Date:	Not reported
CR Change Date:	Not reported
FBI Contact:	Not reported
FBI Contact Date Time:	Not reported
Sub Part C Testing Req:	XXX
Conductor Testing:	Not reported
Engineer Testing:	Not reported
Trainman Testing:	Not reported
Yard Foreman Testing:	Not reported
RCL Operator Testing:	Not reported
Brakeman Testing:	Not reported
Train Dispatcher Testing:	Not reported
Signalman Testing:	Not reported
Other Employee Testing:	Not reported

Map ID
Direction
Distance
Elevation

MAP FINDINGS

Site

Database(s)

EDR ID Number
EPA ID Number

(Continued)

2010948875

Unknown Testing: Not reported
Passenger Handling: Not reported
Passenger Route: XXX
Passenger Delay: XXX

Incident Details:

NRC Report #: 948875
Fire Involved: N
Fire Extinguished: U
Any Evacuations: N
Number Evacuated: Not reported
Who Evacuated: Not reported
Radius of Evacuation: Not reported
Any Injuries: N
Number Injured: Not reported
Number Hospitalized: Not reported
Any Fatalities: N
Number Fatalities: Not reported
Any Damages: N
Damage Amount: Not reported
Air Corridor Closed: N
Air Corridor Desc: Not reported
Air Closure Time: Not reported
Waterway Closed: N
Waterway Desc: Not reported
Waterway Closure Time: Not reported
Road Closed: N
Road Desc: Not reported
Road Closure Time: Not reported
Closure Direction: Not reported
Major Artery: N
Track Closed: N
Track Desc: Not reported
Track Closure Time: Not reported
Media Interest: NONE
Medium Desc: WATER
Additional Medium Info: SEDDON CHANNEL
Body of Water: SEDDON CHANNEL
Tributary of: HILLSBOROUGH BAY / TAMPA BAY
Release Secured: U
Estimated Duration of Release: Not reported
Release rate: Not reported
Desc Remedial Action: NOTIFICATION.
State Agency on Scene: NONE
State Agency Report Number: NONE
Other Agency Notified: Not reported
Weather Conditions: PARTLY CLOUDY
Air Temperature: 90
Wind Speed: Not reported
Wind Direction: Not reported
Water Supply Contaminated: U
Sheen Size: Not reported
Sheen Color: RAINBOW
Direction of Sheen Travel: Not reported
Sheen Odor Description: Not reported
Wave Condition: Not reported
Current Speed: Not reported

Map ID
Direction
Distance
Elevation

MAP FINDINGS

Site

Database(s)

EDR ID Number
EPA ID Number

(Continued)

2010948875

Current Direction:	Not reported
Water Temperature:	Not reported
Track Close Dir:	Not reported
Empl Fatality:	Not reported
Pass Fatality:	Not reported
Community Impact:	Not reported
Wind Speed Unit:	Not reported
Employee Injuries:	Not reported
Passenger Injuries:	Not reported
Occupant Fatality:	Not reported
Current Speed Unit:	Not reported
Road Closure Units:	Not reported
Track Closure Units:	Not reported
Sheen Size Units:	Not reported
Additional Info:	CALLER HAD NO ADDITIONAL INFORMATION.
State Agency Notified:	NONE
Federal Agency Notified:	USCG
nearest River Mile Marker:	Not reported
Sheen Size Length:	400
Sheen Size Length Units:	YARDS
Sheen Size Width:	130
Sheen Size Width Units:	FEET
Offshore:	N
Duration Unit:	Not reported
Release Rate Unit:	Not reported
Release Rate Rate:	Not reported
Passengers Transferred:	NO

Calls:

NRC Report #:	948875
Site ID:	2010948875
Date Time Received:	2010-07-26 10:40:02
Date Time Complete:	2010-07-26 10:44:36
Call Type:	INC
Responsible Company:	Not reported
Responsible Org Type:	UNKNOWN
Responsible City:	Not reported
Responsible State:	XX
Responsible Zip:	Not reported
On Behalf:	Not reported
Source:	TELEPHONE

Material Involved:

NRC Report #:	948875
Chris Code:	OUN
Case Number:	000000-00-0
UN Number:	Not reported
Amount of Material:	0
Unit of Measure:	UNKNOWN AMOUNT
Name of Material:	UNKNOWN OIL
If Reached Water:	YES
Amount in Water:	0
Unit of Measure Reach Water:	UNKNOWN AMOUNT

Map ID
Direction
Distance
Elevation

MAP FINDINGS

Site

Database(s)

EDR ID Number
EPA ID Number

Y501
SSW
1/4-1/2
0.264 mi.
1396 ft.

KNIGHTS POINT
601 HARBOUR ISLAND BOULEVARD
TAMPA, FL 33602

FL TIER 2 **S116684021**
N/A

Site 4 of 6 in cluster Y

Relative:
Lower

TIER 2:

Actual:
1 ft.

Name: KNIGHTS POINT
Address: 601 HARBOUR ISLAND BOULEVARD
City,State,Zip: TAMPA, FL 33602

Year: 2013
Facility Id: 4643725
Active Date: Not reported
Inactive Date: Not reported
Sale Pending: Not reported
Original Date: Not reported
PLOT Source: Not reported
Latitude: 27.93755
Longitude: -82.45485
LEPC District: Not reported
Counties: Not reported
SERC: Not reported
Program Level: Not reported
PRIME: Not reported
SIC Code: 6519
SIC Code 2: Not reported
NAICS Code: 531190
Last Modified Date: 06/12/2014
First Submit Date: 06/12/2014
Data Submitted By: Michael Dean / Division Supervisor
Company Name: Wilder Corporation of Delaware
Comments: Not reported

Contact:

Contact ID: Not reported
Year: 2013
Facility Id: 4643725
Contact Type: Emergency Contact
Contact Name: Jeff Colley
Contact Title: Not reported
Contact Phone: 813-781-9337
Contact 24Hr Phone: Not reported
Contact Telephone 2: 813-781-9337
Contact Telephone 3: Not reported
Contact Telephone 4: Not reported
Contact Telephone 5: Not reported
Contact Telephone 6: Not reported
Contact Email: Not Listed

Map ID
Direction
Distance
Elevation

MAP FINDINGS

Site

Database(s)

EDR ID Number
EPA ID Number

Y502
SSW
1/4-1/2
0.264 mi.
1396 ft.

THE POINTE HARBOUR ISLAND
601 S HARBOUR ISLAND BLVD
TAMPA, FL 33602

FL AST A100149655
N/A

Site 5 of 6 in cluster Y

Relative:
Lower

AST:

Actual:
1 ft.

Name: THE POINTE HARBOUR ISLAND
Address: 601 S HARBOUR ISLAND BLVD
Facility ID: 9801351
Facility Status: OPEN
Type Description: Fuel user/Non-retail
Facility Phone: 8139365100
DEP Contractor Own: P
Region: STATE
Positioning Method: AGPS
Lat/Long (dms): 27 56 20 / 82 27 17

Owner:

Owner Id: 70988
Owner Name: CCP HARBOUR ISLAND LLC
Owner Address: 4923 W CYPRESS ST
Owner Address 2: ATTN: STORAGE TANK REGIS
Owner City,St,Zip: TAMPA, FL 33607
Owner Contact: SANTOSH GOVINDARAJU
Owner Phone: 8133864906

Tank Id: 1
Status: In service
Status Date: 04/01/1996
Install Date: 4/1/1996
Substance: Diesel-generator,pump
Content Description: Generator/Pump Diesel
Gallons: 4000
Tank Location: ABOVEGROUND

Construction:

Tank Id: 1
Construction Category: Primary Construction
Construction Description: Steel

Tank Id: 1
Construction Category: Secondary Containment
Construction Description: Double wall

Tank Id: 1
Construction Category: Overfill/Spill
Construction Description: Spill containment bucket

Tank Id: 1
Construction Category: Overfill/Spill
Construction Description: Level gauges/alarms

Monitoring:

Tank ID: 1
Monitoring Description: Monitor dbl wall tank space

Tank ID: 1

Map ID
Direction
Distance
Elevation

MAP FINDINGS

Site

Database(s)

EDR ID Number
EPA ID Number

THE POINTE HARBOUR ISLAND (Continued)

A100149655

Monitoring Description: Visual inspection of ASTs

Piping:

Tank ID: 1
Piping Category: Miscellaneous Attributes
Piping Description: Abv, no soil contact

Tank ID: 1
Piping Category: Primary Construction
Piping Description: Steel/galvanized metal

Tank ID: 1
Piping Category: Miscellaneous Attributes
Piping Description: Suction piping system

[Click here for Florida Oculus:](#)

Y503
SSW
1/4-1/2
0.264 mi.
1396 ft.

THE POINTE HARBOUR ISLAND
601 S HARBOUR ISLAND BLVD
TAMPA, FL 33602

FL SPILLS
FL Financial Assurance
FL TIER 2

S107932577
N/A

Site 6 of 6 in cluster Y

Relative:
Lower

Actual:
1 ft.

SPILLS:

Name: Not reported
Address: 601 S. HARBOUR ISLAND BOULEVARD
City,State,Zip: TAMPA, FL
OHMIT Incident Number: 12420
Incident Legacy: 01-4I-0767Z
On-Scene Response: No
Criminal Indicator: No
Hurricane Indicator: No
Incident Date: 09/07/2001
Incident Status: Closed
Incident Report Date: Not reported

FL Financial Assurance 3:

Name: THE POINTE HARBOUR ISLAND
Address: 601 S HARBOUR ISLAND BLVD
City,State,Zip: TAMPA, FL 33602
Region: 3
Facility ID: 9801351
Facility Phone: 8139365100
Facility Status: OPEN
Facility Type: C
Type Description: Fuel user/Non-retail
DEP CO: P
Financial Responsibility: INSURANCE
Insurance Company: COMMERCE & INDUSTRY
Effective Date: 06/03/2015
Expire Date: 06/03/2016
Owner ID: 70988
Owner Name: CCP HARBOUR ISLAND LLC
Owner Address: 4923 W CYPRESS ST
Owner Address2: ATTN: STORAGE TANK REGIS
Owner City,St,Zip: TAMPA, FL 33607

Map ID
Direction
Distance
Elevation

MAP FINDINGS

Site

Database(s)

EDR ID Number
EPA ID Number

THE POINTE HARBOUR ISLAND (Continued)

S107932577

Contact: SANTOSH GOVINDARAJU
Resp Party Phone: 8133864906

Name: THE POINTE HARBOUR ISLAND
Address: 601 S HARBOUR ISLAND BLVD
City,State,Zip: TAMPA, FL 33602
Region: 3
Facility ID: 9801351
Facility Phone: 8139365100
Facility Status: OPEN
Facility Type: C
Type Description: Fuel user/Non-retail
DEP CO: P
Financial Responsibility: INSURANCE
Insurance Company: COMMERCE & INDUSTRY
Effective Date: 12/05/2008
Expire Date: 12/05/2009
Owner ID: 70988
Owner Name: CCP HARBOUR ISLAND LLC
Owner Address: 4923 W CYPRESS ST
Owner Address2: ATTN: STORAGE TANK REGIS
Owner City,St,Zip: TAMPA, FL 33607
Contact: SANTOSH GOVINDARAJU
Resp Party Phone: 8133864906

Name: THE POINTE HARBOUR ISLAND
Address: 601 S HARBOUR ISLAND BLVD
City,State,Zip: TAMPA, FL 33602
Region: 3
Facility ID: 9801351
Facility Phone: 8139365100
Facility Status: OPEN
Facility Type: C
Type Description: Fuel user/Non-retail
DEP CO: P
Financial Responsibility: INSURANCE
Insurance Company: COMMERCE & INDUSTRY
Effective Date: 12/05/2009
Expire Date: 12/05/2010
Owner ID: 70988
Owner Name: CCP HARBOUR ISLAND LLC
Owner Address: 4923 W CYPRESS ST
Owner Address2: ATTN: STORAGE TANK REGIS
Owner City,St,Zip: TAMPA, FL 33607
Contact: SANTOSH GOVINDARAJU
Resp Party Phone: 8133864906

Name: THE POINTE HARBOUR ISLAND
Address: 601 S HARBOUR ISLAND BLVD
City,State,Zip: TAMPA, FL 33602
Region: 3
Facility ID: 9801351
Facility Phone: 8139365100
Facility Status: OPEN
Facility Type: C
Type Description: Fuel user/Non-retail
DEP CO: P

Map ID
Direction
Distance
Elevation

MAP FINDINGS

Site

Database(s)

EDR ID Number
EPA ID Number

THE POINTE HARBOUR ISLAND (Continued)

S107932577

Financial Responsibility: INSURANCE
Insurance Company: COMMERCE & INDUSTRY
Effective Date: 12/05/2011
Expire Date: 12/05/2012
Owner ID: 70988
Owner Name: CCP HARBOUR ISLAND LLC
Owner Address: 4923 W CYPRESS ST
Owner Address2: ATTN: STORAGE TANK REGIS
Owner City,St,Zip: TAMPA, FL 33607
Contact: SANTOSH GOVINDARAJU
Resp Party Phone: 8133864906

Name: THE POINTE HARBOUR ISLAND
Address: 601 S HARBOUR ISLAND BLVD
City,State,Zip: TAMPA, FL 33602
Region: 3
Facility ID: 9801351
Facility Phone: 8139365100
Facility Status: OPEN
Facility Type: C
Type Description: Fuel user/Non-retail
DEP CO: P

Financial Responsibility: INSURANCE
Insurance Company: COMMERCE & INDUSTRY
Effective Date: 12/05/2012
Expire Date: 12/05/2013
Owner ID: 70988
Owner Name: CCP HARBOUR ISLAND LLC
Owner Address: 4923 W CYPRESS ST
Owner Address2: ATTN: STORAGE TANK REGIS
Owner City,St,Zip: TAMPA, FL 33607
Contact: SANTOSH GOVINDARAJU
Resp Party Phone: 8133864906

Name: THE POINTE HARBOUR ISLAND
Address: 601 S HARBOUR ISLAND BLVD
City,State,Zip: TAMPA, FL 33602
Region: 3
Facility ID: 9801351
Facility Phone: 8139365100
Facility Status: OPEN
Facility Type: C
Type Description: Fuel user/Non-retail
DEP CO: P
Financial Responsibility: INSURANCE
Insurance Company: COMMERCE & INDUSTRY INSURANCE CO
Effective Date: 04/17/2018
Expire Date: 04/17/2019
Owner ID: 70988
Owner Name: CCP HARBOUR ISLAND LLC
Owner Address: 4923 W CYPRESS ST
Owner Address2: ATTN: STORAGE TANK REGIS
Owner City,St,Zip: TAMPA, FL 33607
Contact: SANTOSH GOVINDARAJU
Resp Party Phone: 8133864906

Name: THE POINTE HARBOUR ISLAND

Map ID
Direction
Distance
Elevation

MAP FINDINGS

Site

Database(s)

EDR ID Number
EPA ID Number

THE POINTE HARBOUR ISLAND (Continued)

S107932577

Address: 601 S HARBOUR ISLAND BLVD
City,State,Zip: TAMPA, FL 33602
Region: 3
Facility ID: 9801351
Facility Phone: 8139365100
Facility Status: OPEN
Facility Type: C
Type Description: Fuel user/Non-retail
DEP CO: P
Financial Responsibility: INSURANCE
Insurance Company: COMMERCE & INDUSTRY INSURANCE CO
Effective Date: 04/17/2019
Expire Date: 04/17/2020
Owner ID: 70988
Owner Name: CCP HARBOUR ISLAND LLC
Owner Address: 4923 W CYPRESS ST
Owner Address2: ATTN: STORAGE TANK REGIS
Owner City,St,Zip: TAMPA, FL 33607
Contact: SANTOSH GOVINDARAJU
Resp Party Phone: 8133864906

TIER 2:

Name: THE POINTE HARBOR ISLAND
Address: 601 SOUTH HARBOUR ISLAND BOULEVARD
City,State,Zip: TAMPA, FL 33602

Year: 2014
Facility Id: 5260171
Active Date: Not reported
Inactive Date: Not reported
Sale Pending: Not reported
Original Date: Not reported
PLOT Source: Not reported
Latitude: 27.9387882
Longitude: -82.45483189999999
LEPC District: Not reported
Counties: Not reported
SERC: Not reported
Program Level: Not reported
PRIME: Not reported
SIC Code: 6519
SIC Code 2: Not reported
NAICS Code: 531190
Last Modified Date: 08/06/2015
First Submit Date: 08/06/2015
Data Submitted By: Paul Benaquit / Authorized Representative
Company Name: CCP Harbor Island LLC
Comments: Not reported

Contact:

Contact ID: Not reported
Year: 2014
Facility Id: 5260171
Contact Type: Emergency Contact
Contact Name: Jeff Colley
Contact Title: Not reported
Contact Phone: 813-260-9938

Map ID
Direction
Distance
Elevation

MAP FINDINGS

Site

Database(s)

EDR ID Number
EPA ID Number

THE POINTE HARBOUR ISLAND (Continued)

S107932577

Contact 24Hr Phone: Not reported
Contact Telephone 2: 813-260-9938
Contact Telephone 3: Not reported
Contact Telephone 4: Not reported
Contact Telephone 5: Not reported
Contact Telephone 6: Not reported
Contact Email: KnightsPointTampa@gmail.com

S504
WSW
1/4-1/2
0.265 mi.
1400 ft.

BAY CADILLAC INC
111 E PLATT ST
TAMPA, FL
Site 5 of 8 in cluster S

EDR Hist Auto **1009104241**
N/A

Relative:
Lower

EDR Hist Auto

Actual:
0 ft.

Year:	Name:	Type:
1962	SHARPE & COMPANY	AUTOMOBILE REPAIRING
1969	SHARPE & CO	AUTOMOBILE REPAIRING
1974	BRAMAN CADILLAC INC	AUTOMOBILE REPAIRING
1978	BAY CADILLAC INC	AUTOMOBILE REPAIRING
1983	BAY CADILLAC INC	AUTOMOBILE REPAIRING

S505
WSW
1/4-1/2
0.265 mi.
1400 ft.

TAMPA CITY-CONVENTION CTR
111 E PLATT ST
TAMPA, FL 33602
Site 6 of 8 in cluster S

FL UST **U001354962**
N/A

Relative:
Lower

UST:

Actual:
0 ft.

Facility Id:	8625759
Facility Status:	CLOSED
Type Description:	Local Government
Facility Phone:	8132231674
Region:	STATE
Positioning Method:	ADDM
Lat/Long (dms):	27 56 30.9372000 / 82 27 25.3836000

Owner:

Owner Id:	21536
Owner Name:	TAMPA FIRE RESCUE
Owner Address:	808 E ZACK ST
Owner Address 2:	ATTN: FRANK PFISTER
Owner City,St,Zip:	TAMPA, FL 33602
Owner Contact:	FRANK PFISTER
Owner Phone:	8132747528

Tank Info:

Name:	TAMPA CITY-CONVENTION CTR
Address:	111 E PLATT ST
City:	TAMPA
Zip:	33602
Tank Id:	1

Map ID
Direction
Distance
Elevation

MAP FINDINGS

Site

Database(s)

EDR ID Number
EPA ID Number

TAMPA CITY-CONVENTION CTR (Continued)

U001354962

Status: Removed
Status Date: 01/31/1988
Install Date: Not reported
Substance: Unleaded gas
Content Description: Unleaded Gas
Gallons: 2000
Vessel Indicator: TANK
Tank Location: UNDERGROUND
DEP Contractor: P

Name: TAMPA CITY-CONVENTION CTR
Address: 111 E PLATT ST
City: TAMPA
Zip: 33602
Tank Id: 2
Status: Removed
Status Date: 01/31/1988
Install Date: Not reported
Substance: Unleaded gas
Content Description: Unleaded Gas
Gallons: 6000
Vessel Indicator: TANK
Tank Location: UNDERGROUND
DEP Contractor: P

Name: TAMPA CITY-CONVENTION CTR
Address: 111 E PLATT ST
City: TAMPA
Zip: 33602
Tank Id: 3
Status: Removed
Status Date: 01/31/1988
Install Date: Not reported
Substance: Unleaded gas
Content Description: Unleaded Gas
Gallons: 6000
Vessel Indicator: TANK
Tank Location: UNDERGROUND
DEP Contractor: P

[Click here for Florida Oculus:](#)

AE506 SEL MADURO FL INC
ESE 401 N 13TH ST
1/4-1/2 TAMPA, FL 33602
0.266 mi.
1404 ft. Site 1 of 9 in cluster AE

FL LUST U001354648
FL UST N/A

Relative: LUST:
Lower Name: SEL MADURO FL INC
Actual: Address: 401 N 13TH ST
4 ft. City,State,Zip: TAMPA, FL 33602
Region: STATE
Facility Id: 8625429
Facility Status: CLOSED
Facility Type: C - Fuel user/Non-retail
Facility Phone: (813)223-4721

Map ID
Direction
Distance
Elevation

MAP FINDINGS

Site

Database(s)

EDR ID Number
EPA ID Number

SEL MADURO FL INC (Continued)

U001354648

Facility Cleanup Rank: Not reported
District: Southwest District
Lat/Long (dms): 27 57 1.48 / 82 26 43.25
Section: Not reported
Township: Not reported
Range: Not reported
Feature: Not reported
Method: UNVR
Datum: 0
Score: 30
Score Effective Date: 1997-11-04 00:00:00
Score When Ranked: Not reported
Operator: SEL MADURO FL,INC.
Name Update: 2005-05-27 00:00:00
Address Update: Not reported

Petroleum Cleanup PCT Facility Score:

Facility Cleanup Status: CMPL - COMPLETED
Contact: SAM ZAGARIA
Contact Company: GULF FL TERMINAL
Contact Address: PO BOX 2481
Contact City/State/Zip: TAMPA, FL 33601
Phone: (813)576-3050
Bad Address Ind: N
State: FL
Zip: 33602, 3609
Score: 30
Score Effective Date: 1997-11-04 00:00:00
Related Party ID: 9100
Primary RP Role: ACCOUNT OWNER
RP Begin Date: 1986-05-20
RP Zip: 2481
RP Extension: Not reported

Discharge Cleanup Summary:

Discharge Date: 6/19/1992
PCT Discharge Combined: Not reported
Cleanup Required: R - CLEANUP REQUIRED
Discharge Cleanup Status: NFA - NFA COMPLETE
Disch Cleanup Status Date: 11/9/1994
Cleanup Work Status: COMPLETED
Information Source: A - ABANDONED TANK RESTORATION
Other Source Description: Not reported
Eligibility Indicator: E - ELIGIBLE
Site Manager: MCKELVEY_M
Site Mgr End Date: 11/3/2000
Tank Office: PCLP29 - HILLSBOROUGH ENVIRONMENTAL PROTECTION COMMISSION

Petroleum Cleanup Program Eligibility:

Facility ID: 8625429
Discharge Date: 6/19/1992
Pct Discharge Combined With: Not reported
Cleanup Required: R - CLEANUP REQUIRED
Discharge Cleanup Status: NFA - NFA COMPLETE
Disch Cleanup Status Date: 11/9/1994
Cleanup Work Status: COMPLETED
Information Source: Not reported
Other Source Description: Not reported

Map ID
Direction
Distance
Elevation

MAP FINDINGS

Site

Database(s)

EDR ID Number
EPA ID Number

SEL MADURO FL INC (Continued)

U001354648

Application Received Date: Not reported
Cleanup Program: A - ABANDONED TANK RESTORATION PROGRAM
Eligibility Status: Not reported
Elig Status Date: Not reported
Letter Of Intent Date: Not reported
Redetermined: Not reported
Inspection Date: Not reported
Site Manager: MCKELVEY_M
Site Mgr End Date: 11/3/2000
Tank Office: PCLP29 - HILLSBOROUGH ENVIRONMENTAL PROTECTION COMMISSION
Deductible Amount: Not reported
Deductible Paid To Date: Not reported
Co-Pay Amount: Not reported
Co-Pay Paid To Date: Not reported
Cap Amount: 0

Contaminated Media:

Discharge Date: 6/19/1992
Pct Discharge Combined With: Not reported
Cleanup Required: R - CLEANUP REQUIRED
Discharge Cleanup Status: NFA - NFA COMPLETE
Disch Cleanup Status Date: 11/9/1994
Cleanup Work Status: COMPLETED
Information Source: A - ABANDONED TANK RESTORATION
Other Source Description: Not reported
Elig Indicator: E - ELIGIBLE
Site Manager: MCKELVEY_M
Site Mgr End Date: 11/3/2000
Tank Office: PCLP29 - HILLSBOROUGH ENVIRONM
Contaminated Drinking Wells: 0
Contaminated Monitoring Well: Yes
Contaminated Soil: Yes
Contaminated Surface Water: No
Contaminated Ground Water: Yes
Pollutant: B - Unleaded Gas
Pollutant Other Description: Not reported
Gallons Discharged: Not reported
Discharge Date: 6/19/1992
Pct Discharge Combined With: Not reported
Cleanup Required: R - CLEANUP REQUIRED
Discharge Cleanup Status: NFA - NFA COMPLETE
Disch Cleanup Status Date: 11/9/1994
Cleanup Work Status: COMPLETED
Information Source: A - ABANDONED TANK RESTORATION
Other Source Description: Not reported
Elig Indicator: E - ELIGIBLE
Site Manager: MCKELVEY_M
Site Mgr End Date: 11/3/2000
Tank Office: PCLP29 - HILLSBOROUGH ENVIRONM
Contaminated Drinking Wells: 0
Contaminated Monitoring Well: Yes
Contaminated Soil: Yes
Contaminated Surface Water: No
Contaminated Ground Water: Yes
Pollutant: D - Vehicular Diesel
Pollutant Other Description: Not reported
Gallons Discharged: Not reported

Map ID
Direction
Distance
Elevation

MAP FINDINGS

Site

Database(s)

EDR ID Number
EPA ID Number

SEL MADURO FL INC (Continued)

U001354648

Task Information:

District: SWD
Facility ID: 8625429
Facility Status: CLOSED
Facility Type: C - Fuel user/Non-retail -
County: HILLSBOROUGH
County ID: 29
Cleanup Eligibility Status: E
Source Effective Date: 11-09-1994
Discharge Date: 06-19-1992
Cleanup Required: R - CLEANUP REQUIRED
Discharge Cleanup Status: NFA - NFA COMPLETE
Disch Cleanup Status Date: 11-09-1994
SRC Action Type: NFA - NO FURTHER ACTION
SRC Submit Date: 10-03-1994
SRC Review Date: 10-26-1994
SRC Completion Status: A - APPROVED
SRC Issue Date: 11-09-1994
SRC Comment: Not reported
Cleanup Work Status: COMPLETED
Site Mgr: MCKELVEY_M
Site Mgr End Date: 11-03-2000
Tank Office: PCLP29 - Hillsborough County
SR Task ID: Not reported
SR Cleanup Responsible: -
SR Funding Eligibility Type: -
SR Actual Cost: Not reported
SR Completion Date: Not reported
SR Payment Date: Not reported
SR Oral Date: Not reported
SR Written Date: Not reported
SR Soil Removal: Not reported
SR Free Product Removal: Not reported
SR Soil Tonnage Removed: Not reported
SR Soil Treatment: Not reported
SR Other Treatment: Not reported
SR Alternate Proc Received Date: Not reported
SR Alternate Procedure Status: Not reported
SR Alternate Procedure Status Date: Not reported
SR Alternate Procedure Comments: Not reported
SA Task ID: 46436
SA Cleanup Responsible: -
SA Funding Eligibility Type: -
SA Actual Cost: Not reported
SA Completion Date: 10-26-1994
SA Payment Date: Not reported
RAP Task ID: 46437
RAP Cleanup Responsible ID: NA - NOT APPLICABLE
RAP Funding Eligibility Type: -
RAP Actual Cost: Not reported
RAP Completion Date: Not reported
RAP Payment Date: Not reported
RAP Last Order Approved: Not reported
RA Task ID: 46438
RA Cleanup Responsible: NA - NOT APPLICABLE
RA Funding Eligibility Type: -
RA Years to Complete: Not reported

Map ID
Direction
Distance
Elevation

MAP FINDINGS

Site

Database(s)

EDR ID Number
EPA ID Number

SEL MADURO FL INC (Continued)

U001354648

RA Actual Cost: Not reported

[Click here for Florida Oculus:](#)

UST:

Facility Id: 8625429
Facility Status: CLOSED
Type Description: Fuel user/Non-retail
Facility Phone: 8132234721
Region: STATE
Positioning Method: UNVR
Lat/Long (dms): 27 56 40 / 82 26 44

Owner:

Owner Id: 9100
Owner Name: GULF FL TERMINAL
Owner Address: PO BOX 2481
Owner Address 2: Not reported
Owner City,St,Zip: TAMPA, FL 33601
Owner Contact: SAM ZAGARIA
Owner Phone: 8135763050

Tank Info:

Name: SEL MADURO FL INC
Address: 401 N 13TH ST
City: TAMPA
Zip: 33602
Tank Id: 1
Status: Removed
Status Date: 06/30/1992
Install Date: Not reported
Substance: Z
Content Description: Other Non Regulated
Gallons: 3000
Vessel Indicator: TANK
Tank Location: UNDERGROUND
DEP Contractor: P

Name: SEL MADURO FL INC
Address: 401 N 13TH ST
City: TAMPA
Zip: 33602
Tank Id: 2
Status: Removed
Status Date: 06/30/1992
Install Date: Not reported
Substance: Z
Content Description: Other Non Regulated
Gallons: 3000
Vessel Indicator: TANK
Tank Location: UNDERGROUND
DEP Contractor: P

[Click here for Florida Oculus:](#)

Map ID
Direction
Distance
Elevation

MAP FINDINGS

EDR ID Number
EPA ID Number

	Site	Database(s)	EDR ID Number EPA ID Number
S507 WSW 1/4-1/2 0.267 mi. 1408 ft.	SPUR GASOLINE STATION 100 E PLATT ST TAMPA, FL Site 7 of 8 in cluster S	EDR Hist Auto	1009103226 N/A
Relative: Lower	EDR Hist Auto		
Actual: 0 ft.	Year: 1969 Name: SPUR GASOLINE STATION	Type: GASOLINE STATIONS	

S508 WSW 1/4-1/2 0.267 mi. 1409 ft.	LIBERTY CLEANERS 114 W PLATT TAMPA, FL Site 8 of 8 in cluster S	EDR Hist Cleaner	1009208841 N/A
Relative: Lower	EDR Hist Cleaner		
Actual: 0 ft.	Year: 1930 Name: LIBERTY CLNRS 1934 LIBERTY CLEANERS	Type: CLOTHES PRESSERS AND CLEANERS CLOTHES PRESSERS AND CLEANERS	

AC509 NE 1/4-1/2 0.269 mi. 1420 ft.	12TH STREET MAINTENANCE YARD 12TH ST TAMPA, FL 33602 Site 14 of 24 in cluster AC	FL VCP FL RESP PARTY	S112224973 N/A
Relative: Higher	VCP:		
Actual: 9 ft.	Name: 12TH STREET MAINTENANCE YARD Address: 12TH ST City,State,Zip: TAMPA, FL 33602 System: BF System Id: BF290304001 Status: CLOSED Activity Code: Brownfield Site Rehabilitation Agreement Comet Site Id: 170685 Lat/Long (dms): 27 57 9.6925 / 82 26 47.3334 Open Date: 12/05/1997 Datum: WGS84 Object of Interest: CAP_RAP SITE Proximity: CENTR Accuracy: 3 Verification Method: DPHO Verification Date: 05/29/2009 Collection Method: DPHO		
	RESP PARTY:		
	Name: 12TH STREET MAINTENANCE YARD Address: 12TH ST City,State,Zip: TAMPA, FL 33602 District: Southwest District Site Id: 170685 Project Id: 238890 Site Status: CLOSED Project Manager: SEGO_JR OGC Case Number: Not reported		

Map ID
Direction
Distance
Elevation

MAP FINDINGS

Site

Database(s)

EDR ID Number
EPA ID Number

12TH STREET MAINTENANCE YARD (Continued)

S112224973

Initial Date Received: 12/05/1997
Contaminants: Solvents, Metals
Offsite Cont Impact: Y
Priority Score: Not reported
Datum: WGS84
Method ID: DPHO
Feature: Not reported
Object Of Interest: CAP_RAP SITE
Proximity To Object: CENTR
Collect Username: SEGO_JR
Collect Affiliation: Florida Department of Environmental Protection
Collect Program Id: CL
Collect Date: 05/29/2009
Map Series Used: 2004_DOQQ
Map Source Scale: 6999
Interpolation Scale: 6999
Coordinate Accuracy Id: 3
Verify Method Id: DPHO
Verifier Username: SEGO_JR
Verifier Affiliation: FL DEPARTMENT OF ENVIRONMENTAL PROTECTION
Verifying Program Id: CL
Verification Date: 05/29/2009
Decode for District: Southwest District
Decode for Datum: Geodetic Survey of 1984
Decode for Method: Digital Aerial Photography With Ground Control
Decode for Off Site COC: Yes, there is documentation that contamination above applicable standards or criteria exists offsite.
Decode for V_Method: Digital Aerial Photography With Ground Control
Latitude/Longitude (deg/min/sec): 27 57 / 82 26

X510
North
1/4-1/2
0.269 mi.
1420 ft.

BOONE JOHN
854 ZACK
TAMPA, FL

Site 5 of 15 in cluster X

Relative:
Higher

EDR Hist Cleaner

Actual:
19 ft.

Year: Name:
1920 BOONE JOHN

Type:
CLOTHES CLEANERS AND PRESSERS

EDR Hist Cleaner 1009210115
N/A

AF511
NNW
1/4-1/2
0.269 mi.
1421 ft.

LADO COLIXTO
701 TWIGGS
TAMPA, FL

Site 1 of 36 in cluster AF

Relative:
Higher

EDR Hist Auto

Actual:
16 ft.

Year: Name:
1944 LADO COLIXTO
1949 NORMAN S SERVICE STATION

Type:
GASOLINE AND OIL SERVICE STATION
GASOLINE AND OIL SERVICE STATIONS

EDR Hist Auto 1009106533
N/A

Map ID
Direction
Distance
Elevation

MAP FINDINGS

EDR ID Number
EPA ID Number

W512
West
1/4-1/2
0.272 mi.
1437 ft.
KRAUSE PUMP STATION
233 ASHLEY DR. S.
TAMPA, FL 33602
Site 10 of 15 in cluster W

FINDS **1018361687**
ECHO **N/A**

Relative: FINDS:
Lower Registry ID: 110067185815

Actual:
7 ft. Click Here:

Environmental Interest/Information System:

US National Pollutant Discharge Elimination System (NPDES) module of the Compliance Information System (ICIS) tracks surface water permits issued under the Clean Water Act. Under NPDES, all facilities that discharge pollutants from any point source into waters of the United States are required to obtain a permit. The permit will likely contain limits on what can be discharged, impose monitoring and reporting requirements, and include other provisions to ensure that the discharge does not adversely affect water quality.

[Click this hyperlink](#) while viewing on your computer to access additional FINDS: detail in the EDR Site Report.

ECHO:

Envid: 1018361687
Registry ID: 110067185815
DFR URL: <http://echo.epa.gov/detailed-facility-report?fid=110067185815>
Name: KRAUSE PUMP STATION
Address: 233 ASHLEY DR. S.
City,State,Zip: TAMPA, FL 33602

AC513
NNE
1/4-1/2
0.272 mi.
1437 ft.
CITY OF TAMPA
616 N 12TH STREET
TAMPA, FL 33602
Site 15 of 24 in cluster AC

FINDS **1011432955**
ECHO **N/A**

Relative: FINDS:
Higher Registry ID: 110035649894

Actual:
12 ft. Click Here:

Environmental Interest/Information System:

RCRAInfo is a national information system that supports the Resource Conservation and Recovery Act (RCRA) program through the tracking of events and activities related to facilities that generate, transport, and treat, store, or dispose of hazardous waste. RCRAInfo allows RCRA program staff to track the notification, permit, compliance, and corrective action activities required under RCRA. Florida Environmental System Today Application (FIESTA) Data Maintenance (FDM) system maintains entity, environmental interest and affiliation data for the State of Florida.

[Click this hyperlink](#) while viewing on your computer to access additional FINDS: detail in the EDR Site Report.

ECHO:

Envid: 1011432955
Registry ID: 110035649894
DFR URL: <http://echo.epa.gov/detailed-facility-report?fid=110035649894>
Name: CITY OF TAMPA

Map ID
Direction
Distance
Elevation

MAP FINDINGS

Site

Database(s)

EDR ID Number
EPA ID Number

CITY OF TAMPA (Continued)

1011432955

Address: 616 N 12TH STREET
City,State,Zip: TAMPA, FL 33602

AC514 **12TH STREET OPERATIONS YARD**
NNE **616 NORTH 12TH STREET**
1/4-1/2 **TAMPA, FL 33602**
0.272 mi.
1437 ft. **Site 16 of 24 in cluster AC**

FL BROWNFIELDS **S116348549**
FL CLEANUP SITES **N/A**

Relative:
Higher

Actual:
12 ft.

BROWNFIELDS:

Name: 12TH STREET OPERATIONS YARD
Address: 616 NORTH 12TH STREET
City,State,Zip: TAMPA, FL 33602
Site Id: BF290304001
Object Id: 45
County Code: 29
Area Id: BF290304000
Area Name: 12th Street Operations Yard
SRCO Date: 01/01/1970
District: Southwest
Acreage: 9.484
Remediation: ACTIVE
BSRA Date: 12/10/2004
X Coordinate: 552464
Y Coordinate: 439556
Latitude: 27.9532000
Longitude: -82.4472999
Lat DD: 27
Lat MM: 57
Lat SS: 11.45
Long DD: -82
Long MM: 26
Long SS: 50.25
Source: City of Tampa
Method: shp
Verification: DPHO
Date Verification: 03/24/2005
Comment: Not reported
User Name: CLARKE_C
Datestamp: 03/14/2005

BSRA:

Name: 12TH STREET OPERATIONS YARD
Address: 616 NORTH 12TH STREET
City,State,Zip: TAMPA, FL 33602
Area Id: BF290304000
District: Southwest
Acreage: 9.66
Site Id: BF290304001
Executed Date: 12/09/2004
Issue Date: 11/03/2011 #
Latitude: 27.9532000
Longitude: -82.4472999

CLEANUP SITES:

Name: 12TH STREET OPERATIONS YARD
Address: 616 NORTH 12TH STREET

Map ID
Direction
Distance
Elevation

MAP FINDINGS

Site

Database(s)

EDR ID Number
EPA ID Number

12TH STREET OPERATIONS YARD (Continued)

S116348549

City,State,Zip: TAMPA, FL 33602
DEP Cleanup Site Key: 66146891
Source Database Name: Not reported
Source Database Id: BF290304001
CPAC Program Area Id: BF
CLLC Cleanup Category Key: BROWN
RSC2 Remediation Status Key: ACTIVE
Data Load Date: 02/22/2021
OC3 Office Id: SWD
Physical Address Line 2: Not reported
OIC Object Of Interest Id: FACIL
PC2 Proximity Id: CENTR
Calc Coordinates Accuracy Level Id: 3
CMC2 Coordinate Method Id: Digital Aerial Photography With Ground Control
DC4 Datum Id: North American Datum of 1983
VSC1 Verification Status: REVIEWED
Collect Username: Not reported
Collect Date: 01/01/1970
Collect Affiliation: Not reported
Map Source: Not reported
Map Source Scale: Not reported
Interpolation Scale: Not reported
Verifier Username: CLARKE_C
Verifier Affiliation: FLORIDA DEPARTMENT OF ENVIRONMENTAL PROTECTION
Verification Date: 03/24/2005
Verified Coordinate Method Id: Digital Aerial Photography With Ground Control
Source Database Name Code: ARCSDE.DEP.BROWNFIELD_SITES
CMC2 Coordinate Method ID Code: DPHO
DC4 Datum ID Code: NAD83
Verified Coordinate Method ID Code: DPHO
Comments: Not reported
Latitude/Longitude (deg/min/sec): 27 57 / -82 26

AC515
NNE
1/4-1/2
0.272 mi.
1437 ft.

CITY OF TAMPA
616 N 12TH STREET
TAMPA, FL 33602
Site 17 of 24 in cluster AC

RCRA-VSQG 1014466868
US BROWNFIELDS FLT050075514
FINDS

Relative:
Higher

RCRA-VSQG:

Actual:
12 ft.

Date Form Received by Agency: 2005-05-13 00:00:00.0
Handler Name: CITY OF TAMPA
Handler Address: 616 N 12TH STREET
Handler City,State,Zip: TAMPA, FL 33602
EPA ID: FLT050075514
Contact Name: Not reported
Contact Address: Not reported
Contact City,State,Zip: Not reported
Contact Telephone: Not reported
Contact Fax: Not reported
Contact Email: Not reported
Contact Title: Not reported
EPA Region: 04
Land Type: Other
Federal Waste Generator Description: Conditionally Exempt Small Quantity Generator
Non-Notifier: Not reported
Biennial Report Cycle: Not reported
Accessibility: Not reported

Map ID
Direction
Distance
Elevation

MAP FINDINGS

Site

Database(s)

EDR ID Number
EPA ID Number

CITY OF TAMPA (Continued)

1014466868

Active Site Indicator:	Handler Activities
State District Owner:	FL
State District:	SW
Mailing Address:	Not reported
Mailing City,State,Zip:	Not reported
Owner Name:	Not reported
Owner Type:	Not reported
Operator Name:	Not reported
Operator Type:	Not reported
Short-Term Generator Activity:	Yes
Importer Activity:	No
Mixed Waste Generator:	No
Transporter Activity:	No
Transfer Facility Activity:	No
Recycler Activity with Storage:	No
Small Quantity On-Site Burner Exemption:	No
Smelting Melting and Refining Furnace Exemption:	No
Underground Injection Control:	No
Off-Site Waste Receipt:	No
Universal Waste Indicator:	No
Universal Waste Destination Facility:	No
Federal Universal Waste:	No
Active Site Fed-Reg Treatment Storage and Disposal Facility:	Not reported
Active Site Converter Treatment storage and Disposal Facility:	Not reported
Active Site State-Reg Treatment Storage and Disposal Facility:	Not reported
Active Site State-Reg Handler:	---
Federal Facility Indicator:	Not reported
Hazardous Secondary Material Indicator:	NN
Sub-Part K Indicator:	Not reported
Commercial TSD Indicator:	No
Treatment Storage and Disposal Type:	Not reported
2018 GPRA Permit Baseline:	Not on the Baseline
2018 GPRA Renewals Baseline:	Not on the Baseline
Permit Renewals Workload Universe:	Not reported
Permit Workload Universe:	Not reported
Permit Progress Universe:	Not reported
Post-Closure Workload Universe:	Not reported
Closure Workload Universe:	Not reported
202 GPRA Corrective Action Baseline:	No
Corrective Action Workload Universe:	No
Subject to Corrective Action Universe:	No
Non-TSDFs Where RCRA CA has Been Imposed Universe:	No
TSDFs Potentially Subject to CA Under 3004 (u)/(v) Universe:	No
TSDFs Only Subject to CA under Discretionary Auth Universe:	No
Corrective Action Priority Ranking:	No NCAPS ranking
Environmental Control Indicator:	No
Institutional Control Indicator:	No
Human Exposure Controls Indicator:	N/A
Groundwater Controls Indicator:	N/A
Operating TSDF Universe:	Not reported
Full Enforcement Universe:	Not reported
Significant Non-Complier Universe:	No
Unaddressed Significant Non-Complier Universe:	No
Addressed Significant Non-Complier Universe:	No
Significant Non-Complier With a Compliance Schedule Universe:	No
Financial Assurance Required:	Not reported
Handler Date of Last Change:	2011-06-23 16:56:54.0

Map ID
Direction
Distance
Elevation

MAP FINDINGS

Site

Database(s)

EDR ID Number
EPA ID Number

CITY OF TAMPA (Continued)

1014466868

Recognized Trader-Importer:	No
Recognized Trader-Exporter:	No
Importer of Spent Lead Acid Batteries:	No
Exporter of Spent Lead Acid Batteries:	No
Recycler Activity Without Storage:	Not reported
Manifest Broker:	Not reported
Sub-Part P Indicator:	No

Historic Generators:

Receive Date:	2005-05-13 00:00:00.0
Handler Name:	CITY OF TAMPA
Federal Waste Generator Description:	Conditionally Exempt Small Quantity Generator
State District Owner:	FL
Large Quantity Handler of Universal Waste:	No
Recognized Trader Importer:	No
Recognized Trader Exporter:	No
Spent Lead Acid Battery Importer:	No
Spent Lead Acid Battery Exporter:	No
Current Record:	Yes
Non Storage Recycler Activity:	Not reported
Electronic Manifest Broker:	Not reported

List of NAICS Codes and Descriptions:

NAICS Codes:	No NAICS Codes Found
--------------	----------------------

Facility Has Received Notices of Violations:

Violations:	No Violations Found
-------------	---------------------

Evaluation Action Summary:

Evaluations:	No Evaluations Found
--------------	----------------------

US BROWNFIELDS:

Name:	12TH STREET MAINTENANCE YARD PROPERTIES
Address:	616 N. 12TH STREET
City,State,Zip:	TAMPA, FL 33602
Recipient Name:	Florida Department of Environmental Protection
Grant Type:	Section 128(a) State/Tribal
Property Number:	A-18-29-19-ZZZ-000005-92680.0
Parcel size:	7.5
Latitude:	27.953889
Longitude:	-82.447222
HCM Label:	Global Positioning Method-Unspecified Parameters
Map Scale:	0
Point of Reference:	Center of a Facility or Station
Highlights:	"Through the leveraging of state and federal Brownfield incentives the former City of Tampa s 12th Street Maintenance facility has been transformed into 422 market rate residential units and mixed use commercial development. The site was the City s main transportation, roadway and equipment maintenance facility for many years. The site also contained a former waste water treatment plant that was abandoned and hidden below several onsite buildings. Learn how working together to build synergy within the public and private communities a once abandoned underutilized property became a key

Map ID
Direction
Distance
Elevation

MAP FINDINGS

Site

Database(s)

EDR ID Number
EPA ID Number

CITY OF TAMPA (Continued)

1014466868

commercial development within the heart of the Channelside District in Tampa. See how participation and cooperation by the City, FDEP and the private developer achieved success using various incentives and funding to remove a stigmatized property in downtown Tampa." Former Use: The property has primarily been owned by the City of Tampa and has been designated a Brownfield Area. The City of Tampa plans to redevelop the historically industrial area to an urbanized one to enhance utilization of the property. It has since been redeveloped into brand new apartments by a private firm.

World Geodetic System of 1984

Datum:
Acres Property ID: 42281
IC Data Access: -
Start Date: -
Redev Completion Date: -
Completed Date: -
Acres Cleaned Up: -
Cleanup Funding: -
Cleanup Funding Source: -
Assessment Funding: -
Assessment Funding Source: -
Redevelopment Funding: -
Redev. Funding Source: -
Redev. Funding Entity Name: -
Redevelopment Start Date: -
Assessment Funding Entity: -
Cleanup Funding Entity: -
Grant Type: Hazardous
Accomplishment Type: Phase I Environmental Assessment
Accomplishment Count: N
Cooperative Agreement Number: 97484603
Start Date: 04/01/1999
Ownership Entity: Government
Completion Date: 04/01/1999
Current Owner: City of Tampa
Did Owner Change: N
Cleanup Required: Y
Video Available: N
Photo Available: N
Institutional Controls Required: Y
IC Category Proprietary Controls: -
IC Cat. Info. Devices: -
IC Cat. Gov. Controls: Y
IC Cat. Enforcement Permit Tools: -
IC in place date: 10/23/2011
IC in place: Y
State/tribal program date: 12/09/2004
State/tribal program ID: BF290304001
State/tribal NFA date: 11/03/2011
Air cleaned: -
Asbestos found: -
Asbestos cleaned: -
Controlled substance found: -
Controlled substance cleaned: -
Drinking water affected: -
Drinking water cleaned: -
Groundwater affected: -
Groundwater cleaned: -

Map ID
Direction
Distance
Elevation

MAP FINDINGS

Site

Database(s)

EDR ID Number
EPA ID Number

CITY OF TAMPA (Continued)

1014466868

Lead contaminant found:	-
Lead cleaned up:	-
No media affected:	Not reported
Unknown media affected:	-
Other cleaned up:	-
Other metals found:	-
Other metals cleaned:	-
Other contaminants found:	-
Other contams found description:	-
PAHs found:	Y
PAHs cleaned up:	Y
PCBs found:	-
PCBs cleaned up:	-
Petro products found:	Y
Petro products cleaned:	Y
Sediments found:	-
Sediments cleaned:	-
Soil affected:	Y
Soil cleaned up:	Y
Surface water cleaned:	-
VOCs found:	-
VOCs cleaned:	-
Cleanup other description:	-
Num. of cleanup and re-dev. jobs:	-
Past use greenspace acreage:	-
Past use residential acreage:	7.5
Surface Water:	-
Past use commercial acreage:	-
Past use industrial acreage:	-
Future use greenspace acreage:	-
Future use residential acreage:	7.5
Future use commercial acreage:	-
Future use industrial acreage:	-
Superfund Fed. landowner flag:	-
Arsenic cleaned up:	-
Cadmium cleaned up:	-
Chromium cleaned up:	-
Copper cleaned up:	-
Iron cleaned up:	-
mercury cleaned up:	-
Nickel Cleaned Up:	-
No clean up:	-
Pesticides cleaned up:	-
Selenium cleaned up:	-
SVOCs cleaned up:	-
Unknown clean up:	-
Arsenic contaminant found:	-
Cadmium contaminant found:	-
Chromium contaminant found:	-
Copper contaminant found:	-
Iron contaminant found:	-
Mercury contaminant found:	-
Nickel contaminant found:	-
No contaminant found:	-
Pesticides contaminant found:	-
Selenium contaminant found:	-
SVOCs contaminant found:	-

Map ID
Direction
Distance
Elevation

MAP FINDINGS

Site

Database(s)

EDR ID Number
EPA ID Number

CITY OF TAMPA (Continued)

1014466868

Unknown contaminant found:	-
Future Use: Multistory	-
Media affected Bluiding Material:	-
Media affected indoor air:	-
Building material media cleaned up:	-
Indoor air media cleaned up:	-
Unknown media cleaned up:	-
Past Use: Multistory	Not reported
Property Description:	The property has primarily been owned by the City of Tampa and has been designated a Brownfield Area. The City of Tampa plans to redevelop the historically industrial area to an urbanized one to enhance utilization of the property. It has since been redeveloped into brand new apartments by a private firm.
Below Poverty Number:	706
Below Poverty Percent:	24.69
Meidan Income:	17595
Meidan Income Number:	989
Meidan Income Percent:	34.58
Vacant Housing Number:	386
Vacant Housing Percent:	19.7
Unemployed Number:	132
Unemployed Percent:	4.62
Name:	12TH STREET MAINTENANCE YARD PROPERTIES
Address:	616 N. 12TH STREET
City,State,Zip:	TAMPA, FL 33602
Recipient Name:	Florida Department of Environmental Protection
Grant Type:	Section 128(a) State/Tribal
Property Number:	A-18-29-19-ZZZ-000005-92680.0
Parcel size:	7.5
Latitude:	27.953889
Longitude:	-82.447222
HCM Label:	Global Positioning Method-Unspecified Parameters
Map Scale:	0
Point of Reference:	Center of a Facility or Station
Highlights:	"Through the leveraging of state and federal Brownfield incentives the former City of Tampa s 12th Street Maintenance facility has been transformed into 422 market rate residential units and mixed use commercial development. The site was the City s main transportation, roadway and equipment maintenance facility for many years. The site also contained a former waste water treatment plant that was abandoned and hidden below several onsite buildings. Learn how working together to build synergy within the public and private communities a once abandoned underutilized property became a key commercial development within the heart of the Channelside District in Tampa. See how participation and cooperation by the City, FDEP and the private developer achieved success using various incentives and funding to remove a stigmatized property in downtown Tampa." Former Use: The property has primarily been owned by the City of Tampa and has been designated a Brownfield Area. The City of Tampa plans to redevelop the historically industrial area to an urbanized one to enhance utilization of the property. It has since been redeveloped into brand new apartments by a private firm.
Datum:	World Geodetic System of 1984
Acres Property ID:	42281
IC Data Access:	-
Start Date:	-

Map ID
Direction
Distance
Elevation

MAP FINDINGS

Site

Database(s)

EDR ID Number
EPA ID Number

CITY OF TAMPA (Continued)

1014466868

Redev Completion Date:	-
Completed Date:	-
Acres Cleaned Up:	-
Cleanup Funding:	-
Cleanup Funding Source:	-
Assessment Funding:	65000
Assessment Funding Source:	-
Redevelopment Funding:	-
Redev. Funding Source:	-
Redev. Funding Entity Name:	-
Redevelopment Start Date:	-
Assessment Funding Entity:	-
Cleanup Funding Entity:	-
Grant Type:	Hazardous
Accomplishment Type:	Phase II Environmental Assessment
Accomplishment Count:	N
Cooperative Agreement Number:	97484603
Start Date:	05/01/2000
Ownership Entity:	Government
Completion Date:	05/01/2000
Current Owner:	City of Tampa
Did Owner Change:	N
Cleanup Required:	Y
Video Available:	N
Photo Available:	N
Institutional Controls Required:	Y
IC Category Proprietary Controls:	-
IC Cat. Info. Devices:	-
IC Cat. Gov. Controls:	Y
IC Cat. Enforcement Permit Tools:	-
IC in place date:	10/23/2011
IC in place:	Y
State/tribal program date:	12/09/2004
State/tribal program ID:	BF290304001
State/tribal NFA date:	11/03/2011
Air cleaned:	-
Asbestos found:	-
Asbestos cleaned:	-
Controlled substance found:	-
Controlled substance cleaned:	-
Drinking water affected:	-
Drinking water cleaned:	-
Groundwater affected:	-
Groundwater cleaned:	-
Lead contaminant found:	-
Lead cleaned up:	-
No media affected:	Not reported
Unknown media affected:	-
Other cleaned up:	-
Other metals found:	-
Other metals cleaned:	-
Other contaminants found:	-
Other contams found description:	-
PAHs found:	Y
PAHs cleaned up:	Y
PCBs found:	-
PCBs cleaned up:	-

Map ID
Direction
Distance
Elevation

MAP FINDINGS

Site

Database(s)

EDR ID Number
EPA ID Number

CITY OF TAMPA (Continued)

1014466868

Petro products found:	Y
Petro products cleaned:	Y
Sediments found:	-
Sediments cleaned:	-
Soil affected:	Y
Soil cleaned up:	Y
Surface water cleaned:	-
VOCs found:	-
VOCs cleaned:	-
Cleanup other description:	-
Num. of cleanup and re-dev. jobs:	-
Past use greenspace acreage:	-
Past use residential acreage:	7.5
Surface Water:	-
Past use commercial acreage:	-
Past use industrial acreage:	-
Future use greenspace acreage:	-
Future use residential acreage:	7.5
Future use commercial acreage:	-
Future use industrial acreage:	-
Superfund Fed. landowner flag:	-
Arsenic cleaned up:	-
Cadmium cleaned up:	-
Chromium cleaned up:	-
Copper cleaned up:	-
Iron cleaned up:	-
mercury cleaned up:	-
Nickel Cleaned Up:	-
No clean up:	-
Pesticides cleaned up:	-
Selenium cleaned up:	-
SVOCs cleaned up:	-
Unknown clean up:	-
Arsenic contaminant found:	-
Cadmium contaminant found:	-
Chromium contaminant found:	-
Copper contaminant found:	-
Iron contaminant found:	-
Mercury contaminant found:	-
Nickel contaminant found:	-
No contaminant found:	-
Pesticides contaminant found:	-
Selenium contaminant found:	-
SVOCs contaminant found:	-
Unknown contaminant found:	-
Future Use: Multistory	-
Media affected Bluiding Material:	-
Media affected indoor air:	-
Building material media cleaned up:	-
Indoor air media cleaned up:	-
Unknown media cleaned up:	-
Past Use: Multistory	Not reported
Property Description:	The property has primarily been owned by the City of Tampa and has been designated a Brownfield Area. The City of Tampa plans to redevelop the historically industrial area to an urbanized one to enhance utilization of the property. It has since been redeveloped into brand new apartments by a private firm.

Map ID
Direction
Distance
Elevation

MAP FINDINGS

Site

Database(s)

EDR ID Number
EPA ID Number

CITY OF TAMPA (Continued)

1014466868

Below Poverty Number: 706
Below Poverty Percent: 24.69
Meidan Income: 17595
Meidan Income Number: 989
Meidan Income Percent: 34.58
Vacant Housing Number: 386
Vacant Housing Percent: 19.7
Unemployed Number: 132
Unemployed Percent: 4.62

Name: 12TH STREET MAINTENANCE YARD PROPERTIES
Address: 616 N. 12TH STREET
City,State,Zip: TAMPA, FL 33602
Recipient Name: Florida Department of Environmental Protection
Grant Type: Section 128(a) State/Tribal
Property Number: A-18-29-19-ZZZ-000005-92680.0
Parcel size: 7.5
Latitude: 27.953889
Longitude: -82.447222
HCM Label: Global Positioning Method-Unspecified Parameters
Map Scale: 0
Point of Reference: Center of a Facility or Station
Highlights: "Through the leveraging of state and federal Brownfield incentives the former City of Tampa s 12th Street Maintenance facility has been transformed into 422 market rate residential units and mixed use commercial development. The site was the City s main transportation, roadway and equipment maintenance facility for many years. The site also contained a former waste water treatment plant that was abandoned and hidden below several onsite buildings. Learn how working together to build synergy within the public and private communities a once abandoned underutilized property became a key commercial development within the heart of the Channelside District in Tampa. See how participation and cooperation by the City, FDEP and the private developer achieved success using various incentives and funding to remove a stigmatized property in downtown Tampa." Former Use: The property has primarily been owned by the City of Tampa and has been designated a Brownfield Area. The City of Tampa plans to redevelop the historically industrial area to an urbanized one to enhance utilization of the property. It has since been redeveloped into brand new apartments by a private firm.

Datum: World Geodetic System of 1984
Acres Property ID: 42281
IC Data Access: -
Start Date: -
Redev Completion Date: -
Completed Date: -
Acres Cleaned Up: -
Cleanup Funding: -
Cleanup Funding Source: -
Assessment Funding: -
Assessment Funding Source: -
Redevelopment Funding: -
Redev. Funding Source: -
Redev. Funding Entity Name: -
Redevelopment Start Date: -
Assessment Funding Entity: -
Cleanup Funding Entity: -

Map ID
Direction
Distance
Elevation

MAP FINDINGS

Site

Database(s)

EDR ID Number
EPA ID Number

CITY OF TAMPA (Continued)

1014466868

Grant Type:	Hazardous
Accomplishment Type:	Phase I Environmental Assessment
Accomplishment Count:	N
Cooperative Agreement Number:	97484603
Start Date:	04/01/1999
Ownership Entity:	Government
Completion Date:	04/01/1999
Current Owner:	City of Tampa
Did Owner Change:	N
Cleanup Required:	Y
Video Available:	N
Photo Available:	N
Institutional Controls Required:	Y
IC Category Proprietary Controls:	-
IC Cat. Info. Devices:	-
IC Cat. Gov. Controls:	Y
IC Cat. Enforcement Permit Tools:	-
IC in place date:	10/23/2011
IC in place:	Y
State/tribal program date:	12/09/2004
State/tribal program ID:	BF290304001
State/tribal NFA date:	11/03/2011
Air cleaned:	-
Asbestos found:	-
Asbestos cleaned:	-
Controlled substance found:	-
Controlled substance cleaned:	-
Drinking water affected:	-
Drinking water cleaned:	-
Groundwater affected:	-
Groundwater cleaned:	-
Lead contaminant found:	-
Lead cleaned up:	-
No media affected:	Not reported
Unknown media affected:	-
Other cleaned up:	-
Other metals found:	-
Other metals cleaned:	-
Other contaminants found:	-
Other contaminants found description:	-
PAHs found:	Y
PAHs cleaned up:	Y
PCBs found:	-
PCBs cleaned up:	-
Petro products found:	Y
Petro products cleaned:	Y
Sediments found:	-
Sediments cleaned:	-
Soil affected:	Y
Soil cleaned up:	Y
Surface water cleaned:	-
VOCs found:	-
VOCs cleaned:	-
Cleanup other description:	-
Num. of cleanup and re-dev. jobs:	-
Past use greenspace acreage:	-
Past use residential acreage:	7.5

Map ID
Direction
Distance
Elevation

MAP FINDINGS

Site

Database(s)

EDR ID Number
EPA ID Number

CITY OF TAMPA (Continued)

1014466868

Surface Water:	-
Past use commercial acreage:	-
Past use industrial acreage:	-
Future use greenspace acreage:	-
Future use residential acreage:	7.5
Future use commercial acreage:	-
Future use industrial acreage:	-
Superfund Fed. landowner flag:	-
Arsenic cleaned up:	-
Cadmium cleaned up:	-
Chromium cleaned up:	-
Copper cleaned up:	-
Iron cleaned up:	-
mercury cleaned up:	-
Nickel Cleaned Up:	-
No clean up:	-
Pesticides cleaned up:	-
Selenium cleaned up:	-
SVOCs cleaned up:	-
Unknown clean up:	-
Arsenic contaminant found:	-
Cadmium contaminant found:	-
Chromium contaminant found:	-
Copper contaminant found:	-
Iron contaminant found:	-
Mercury contaminant found:	-
Nickel contaminant found:	-
No contaminant found:	-
Pesticides contaminant found:	-
Selenium contaminant found:	-
SVOCs contaminant found:	-
Unknown contaminant found:	-
Future Use: Multistory	-
Media affected Bluiding Material:	-
Media affected indoor air:	-
Building material media cleaned up:	-
Indoor air media cleaned up:	-
Unknown media cleaned up:	-
Past Use: Multistory	Not reported
Property Description:	The property has primarily been owned by the City of Tampa and has been designated a Brownfield Area. The City of Tampa plans to redevelop the historically industrial area to an urbanized one to enhance utilization of the property. It has since been redeveloped into brand new apartments by a private firm.
Below Poverty Number:	706
Below Poverty Percent:	24.69
Meidan Income:	17595
Meidan Income Number:	989
Meidan Income Percent:	34.58
Vacant Housing Number:	386
Vacant Housing Percent:	19.7
Unemployed Number:	132
Unemployed Percent:	4.62
Name:	12TH STREET MAINTENANCE YARD PROPERTIES
Address:	616 N. 12TH STREET
City,State,Zip:	TAMPA, FL 33602

Map ID
Direction
Distance
Elevation

MAP FINDINGS

Site

Database(s)

EDR ID Number
EPA ID Number

CITY OF TAMPA (Continued)

1014466868

Recipient Name: Florida Department of Environmental Protection
Grant Type: Section 128(a) State/Tribal
Property Number: A-18-29-19-ZZZ-000005-92680.0
Parcel size: 7.5
Latitude: 27.953889
Longitude: -82.447222
HCM Label: Global Positioning Method-Unspecified Parameters
Map Scale: 0
Point of Reference: Center of a Facility or Station
Highlights: "Through the leveraging of state and federal Brownfield incentives the former City of Tampa s 12th Street Maintenance facility has been transformed into 422 market rate residential units and mixed use commercial development. The site was the City s main transportation, roadway and equipment maintenance facility for many years. The site also contained a former waste water treatment plant that was abandoned and hidden below several onsite buildings. Learn how working together to build synergy within the public and private communities a once abandoned underutilized property became a key commercial development within the heart of the Channelside District in Tampa. See how participation and cooperation by the City, FDEP and the private developer achieved success using various incentives and funding to remove a stigmatized property in downtown Tampa." Former Use: The property has primarily been owned by the City of Tampa and has been designated a Brownfield Area. The City of Tampa plans to redevelop the historically industrial area to an urbanized one to enhance utilization of the property. It has since been redeveloped into brand new apartments by a private firm.

Datum: World Geodetic System of 1984
Acres Property ID: 42281
IC Data Access: -
Start Date: -
Redev Completion Date: -
Completed Date: -
Acres Cleaned Up: -
Cleanup Funding: -
Cleanup Funding Source: -
Assessment Funding: 65000
Assessment Funding Source: -
Redevelopment Funding: -
Redev. Funding Source: -
Redev. Funding Entity Name: -
Redevelopment Start Date: -
Assessment Funding Entity: -
Cleanup Funding Entity: -
Grant Type: Hazardous
Accomplishment Type: Phase II Environmental Assessment
Accomplishment Count: N
Cooperative Agreement Number: 97484603
Start Date: 05/01/2000
Ownership Entity: Government
Completion Date: 05/01/2000
Current Owner: City of Tampa
Did Owner Change: N
Cleanup Required: Y
Video Available: N
Photo Available: N
Institutional Controls Required: Y

Map ID
Direction
Distance
Elevation

MAP FINDINGS

Site

Database(s)

EDR ID Number
EPA ID Number

CITY OF TAMPA (Continued)

1014466868

IC Category Proprietary Controls:	-
IC Cat. Info. Devices:	-
IC Cat. Gov. Controls:	Y
IC Cat. Enforcement Permit Tools:	-
IC in place date:	10/23/2011
IC in place:	Y
State/tribal program date:	12/09/2004
State/tribal program ID:	BF290304001
State/tribal NFA date:	11/03/2011
Air cleaned:	-
Asbestos found:	-
Asbestos cleaned:	-
Controlled substance found:	-
Controlled substance cleaned:	-
Drinking water affected:	-
Drinking water cleaned:	-
Groundwater affected:	-
Groundwater cleaned:	-
Lead contaminant found:	-
Lead cleaned up:	-
No media affected:	Not reported
Unknown media affected:	-
Other cleaned up:	-
Other metals found:	-
Other metals cleaned:	-
Other contaminants found:	-
Other contams found description:	-
PAHs found:	Y
PAHs cleaned up:	Y
PCBs found:	-
PCBs cleaned up:	-
Petro products found:	Y
Petro products cleaned:	Y
Sediments found:	-
Sediments cleaned:	-
Soil affected:	Y
Soil cleaned up:	Y
Surface water cleaned:	-
VOCs found:	-
VOCs cleaned:	-
Cleanup other description:	-
Num. of cleanup and re-dev. jobs:	-
Past use greenspace acreage:	-
Past use residential acreage:	7.5
Surface Water:	-
Past use commercial acreage:	-
Past use industrial acreage:	-
Future use greenspace acreage:	-
Future use residential acreage:	7.5
Future use commercial acreage:	-
Future use industrial acreage:	-
Superfund Fed. landowner flag:	-
Arsenic cleaned up:	-
Cadmium cleaned up:	-
Chromium cleaned up:	-
Copper cleaned up:	-
Iron cleaned up:	-

Map ID
Direction
Distance
Elevation

MAP FINDINGS

Site

Database(s)

EDR ID Number
EPA ID Number

CITY OF TAMPA (Continued)

1014466868

mercury cleaned up: -
Nickel Cleaned Up: -
No clean up: -
Pesticides cleaned up: -
Selenium cleaned up: -
SVOCs cleaned up: -
Unknown clean up: -
Arsenic contaminant found: -
Cadmium contaminant found: -
Chromium contaminant found: -
Copper contaminant found: -
Iron contaminant found: -
Mercury contaminant found: -
Nickel contaminant found: -
No contaminant found: -
Pesticides contaminant found: -
Selenium contaminant found: -
SVOCs contaminant found: -
Unknown contaminant found: -
Future Use: Multistory -
Media affected Bluiding Material: -
Media affected indoor air: -
Building material media cleaned up: -
Indoor air media cleaned up: -
Unknown media cleaned up: -
Past Use: Multistory -
Property Description:

Not reported

The property has primarily been owned by the City of Tampa and has been designated a Brownfield Area. The City of Tampa plans to redevelop the historically industrial area to an urbanized one to enhance utilization of the property. It has since been redeveloped into brand new apartments by a private firm.

Below Poverty Number: 706
Below Poverty Percent: 24.69
Meidan Income: 17595
Meidan Income Number: 989
Meidan Income Percent: 34.58
Vacant Housing Number: 386
Vacant Housing Percent: 19.7
Unemployed Number: 132
Unemployed Percent: 4.62

Name: 12TH STREET MAINTENANCE YARD PROPERTIES
Address: 616 N. 12TH STREET
City,State,Zip: TAMPA, FL 33602
Recipient Name: Florida Department of Environmental Protection
Grant Type: Section 128(a) State/Tribal
Property Number: A-18-29-19-ZZZ-000005-92680.0
Parcel size: 7.5
Latitude: 27.953889
Longitude: -82.447222
HCM Label: Global Positioning Method-Unspecified Parameters
Map Scale: 0
Point of Reference: Center of a Facility or Station
Highlights:

"Through the leveraging of state and federal Brownfield incentives the former City of Tampa s 12th Street Maintenance facility has been transformed into 422 market rate residential units and mixed use commercial development. The site was the City s main transportation,

Map ID
Direction
Distance
Elevation

MAP FINDINGS

Site

Database(s)

EDR ID Number
EPA ID Number

CITY OF TAMPA (Continued)

1014466868

roadway and equipment maintenance facility for many years. The site also contained a former waste water treatment plant that was abandoned and hidden below several onsite buildings. Learn how working together to build synergy within the public and private communities a once abandoned underutilized property became a key commercial development within the heart of the Channelside District in Tampa. See how participation and cooperation by the City, FDEP and the private developer achieved success using various incentives and funding to remove a stigmatized property in downtown Tampa." Former Use: The property has primarily been owned by the City of Tampa and has been designated a Brownfield Area. The City of Tampa plans to redevelop the historically industrial area to an urbanized one to enhance utilization of the property. It has since been redeveloped into brand new apartments by a private firm.

Datum: World Geodetic System of 1984
Acres Property ID: 42281
IC Data Access: -
Start Date: -
Redev Completion Date: -
Completed Date: -
Acres Cleaned Up: -
Cleanup Funding: -
Cleanup Funding Source: -
Assessment Funding: -
Assessment Funding Source: -
Redevelopment Funding: -
Redev. Funding Source: -
Redev. Funding Entity Name: -
Redevelopment Start Date: -
Assessment Funding Entity: -
Cleanup Funding Entity: -
Grant Type: Hazardous
Accomplishment Type: Phase I Environmental Assessment
Accomplishment Count: N
Cooperative Agreement Number: 97484603
Start Date: 04/01/1999
Ownership Entity: Government
Completion Date: 04/01/1999
Current Owner: City of Tampa
Did Owner Change: N
Cleanup Required: Y
Video Available: N
Photo Available: N
Institutional Controls Required: Y
IC Category Proprietary Controls: -
IC Cat. Info. Devices: -
IC Cat. Gov. Controls: Y
IC Cat. Enforcement Permit Tools: -
IC in place date: 10/23/2011
IC in place: Y
State/tribal program date: 12/09/2004
State/tribal program ID: BF290304001
State/tribal NFA date: 11/03/2011
Air cleaned: -
Asbestos found: -
Asbestos cleaned: -
Controlled substance found: -

Map ID
Direction
Distance
Elevation

MAP FINDINGS

Site

Database(s)

EDR ID Number
EPA ID Number

CITY OF TAMPA (Continued)

1014466868

Controlled substance cleaned:	-
Drinking water affected:	-
Drinking water cleaned:	-
Groundwater affected:	-
Groundwater cleaned:	-
Lead contaminant found:	-
Lead cleaned up:	-
No media affected:	Not reported
Unknown media affected:	-
Other cleaned up:	-
Other metals found:	-
Other metals cleaned:	-
Other contaminants found:	-
Other contams found description:	-
PAHs found:	Y
PAHs cleaned up:	Y
PCBs found:	-
PCBs cleaned up:	-
Petro products found:	Y
Petro products cleaned:	Y
Sediments found:	-
Sediments cleaned:	-
Soil affected:	Y
Soil cleaned up:	Y
Surface water cleaned:	-
VOCs found:	-
VOCs cleaned:	-
Cleanup other description:	-
Num. of cleanup and re-dev. jobs:	-
Past use greenspace acreage:	-
Past use residential acreage:	7.5
Surface Water:	-
Past use commercial acreage:	-
Past use industrial acreage:	-
Future use greenspace acreage:	-
Future use residential acreage:	7.5
Future use commercial acreage:	-
Future use industrial acreage:	-
Superfund Fed. landowner flag:	-
Arsenic cleaned up:	-
Cadmium cleaned up:	-
Chromium cleaned up:	-
Copper cleaned up:	-
Iron cleaned up:	-
mercury cleaned up:	-
Nickel Cleaned Up:	-
No clean up:	-
Pesticides cleaned up:	-
Selenium cleaned up:	-
SVOCs cleaned up:	-
Unknown clean up:	-
Arsenic contaminant found:	-
Cadmium contaminant found:	-
Chromium contaminant found:	-
Copper contaminant found:	-
Iron contaminant found:	-
Mercury contaminant found:	-

Map ID
Direction
Distance
Elevation

MAP FINDINGS

Site

Database(s)

EDR ID Number
EPA ID Number

CITY OF TAMPA (Continued)

1014466868

Nickel contaminant found:	-
No contaminant found:	-
Pesticides contaminant found:	-
Selenium contaminant found:	-
SVOCs contaminant found:	-
Unknown contaminant found:	-
Future Use: Multistory	-
Media affected Bluiding Material:	-
Media affected indoor air:	-
Building material media cleaned up:	-
Indoor air media cleaned up:	-
Unknown media cleaned up:	-
Past Use: Multistory	Not reported
Property Description:	The property has primarily been owned by the City of Tampa and has been designated a Brownfield Area. The City of Tampa plans to redevelop the historically industrial area to an urbanized one to enhance utilization of the property. It has since been redeveloped into brand new apartments by a private firm.
Below Poverty Number:	706
Below Poverty Percent:	24.69
Meidan Income:	17595
Meidan Income Number:	989
Meidan Income Percent:	34.58
Vacant Housing Number:	386
Vacant Housing Percent:	19.7
Unemployed Number:	132
Unemployed Percent:	4.62
Name:	12TH STREET MAINTENANCE YARD PROPERTIES
Address:	616 N. 12TH STREET
City,State,Zip:	TAMPA, FL 33602
Recipient Name:	Florida Department of Environmental Protection
Grant Type:	Section 128(a) State/Tribal
Property Number:	A-18-29-19-ZZZ-000005-92680.0
Parcel size:	7.5
Latitude:	27.953889
Longitude:	-82.447222
HCM Label:	Global Positioning Method-Unspecified Parameters
Map Scale:	0
Point of Reference:	Center of a Facility or Station
Highlights:	"Through the leveraging of state and federal Brownfield incentives the former City of Tampa s 12th Street Maintenance facility has been transformed into 422 market rate residential units and mixed use commercial development. The site was the City s main transportation, roadway and equipment maintenance facility for many years. The site also contained a former waste water treatment plant that was abandoned and hidden below several onsite buildings. Learn how working together to build synergy within the public and private communities a once abandoned underutilized property became a key commercial development within the heart of the Channelside District in Tampa. See how participation and cooperation by the City, FDEP and the private developer achieved success using various incentives and funding to remove a stigmatized property in downtown Tampa." Former Use: The property has primarily been owned by the City of Tampa and has been designated a Brownfield Area. The City of Tampa plans to redevelop the historically industrial area to an urbanized one to enhance utilization of the property. It has since been redeveloped

Map ID
Direction
Distance
Elevation

MAP FINDINGS

Site

Database(s)

EDR ID Number
EPA ID Number

CITY OF TAMPA (Continued)

1014466868

Datum:	into brand new apartments by a private firm.
Acres Property ID:	World Geodetic System of 1984
IC Data Access:	42281
Start Date:	-
Redev Completion Date:	-
Completed Date:	-
Acres Cleaned Up:	-
Cleanup Funding:	-
Cleanup Funding Source:	-
Assessment Funding:	65000
Assessment Funding Source:	-
Redevelopment Funding:	-
Redev. Funding Source:	-
Redev. Funding Entity Name:	-
Redevelopment Start Date:	-
Assessment Funding Entity:	-
Cleanup Funding Entity:	-
Grant Type:	Hazardous
Accomplishment Type:	Phase II Environmental Assessment
Accomplishment Count:	N
Cooperative Agreement Number:	97484603
Start Date:	05/01/2000
Ownership Entity:	Government
Completion Date:	05/01/2000
Current Owner:	City of Tampa
Did Owner Change:	N
Cleanup Required:	Y
Video Available:	N
Photo Available:	N
Institutional Controls Required:	Y
IC Category Proprietary Controls:	-
IC Cat. Info. Devices:	-
IC Cat. Gov. Controls:	Y
IC Cat. Enforcement Permit Tools:	-
IC in place date:	10/23/2011
IC in place:	Y
State/tribal program date:	12/09/2004
State/tribal program ID:	BF290304001
State/tribal NFA date:	11/03/2011
Air cleaned:	-
Asbestos found:	-
Asbestos cleaned:	-
Controlled substance found:	-
Controlled substance cleaned:	-
Drinking water affected:	-
Drinking water cleaned:	-
Groundwater affected:	-
Groundwater cleaned:	-
Lead contaminant found:	-
Lead cleaned up:	-
No media affected:	Not reported
Unknown media affected:	-
Other cleaned up:	-
Other metals found:	-
Other metals cleaned:	-
Other contaminants found:	-

Map ID
Direction
Distance
Elevation

MAP FINDINGS

Site

Database(s)

EDR ID Number
EPA ID Number

CITY OF TAMPA (Continued)

1014466868

Other contams found description:	-
PAHs found:	Y
PAHs cleaned up:	Y
PCBs found:	-
PCBs cleaned up:	-
Petro products found:	Y
Petro products cleaned:	Y
Sediments found:	-
Sediments cleaned:	-
Soil affected:	Y
Soil cleaned up:	Y
Surface water cleaned:	-
VOCs found:	-
VOCs cleaned:	-
Cleanup other description:	-
Num. of cleanup and re-dev. jobs:	-
Past use greenspace acreage:	-
Past use residential acreage:	7.5
Surface Water:	-
Past use commercial acreage:	-
Past use industrial acreage:	-
Future use greenspace acreage:	-
Future use residential acreage:	7.5
Future use commercial acreage:	-
Future use industrial acreage:	-
Superfund Fed. landowner flag:	-
Arsenic cleaned up:	-
Cadmium cleaned up:	-
Chromium cleaned up:	-
Copper cleaned up:	-
Iron cleaned up:	-
mercury cleaned up:	-
Nickel Cleaned Up:	-
No clean up:	-
Pesticides cleaned up:	-
Selenium cleaned up:	-
SVOCs cleaned up:	-
Unknown clean up:	-
Arsenic contaminant found:	-
Cadmium contaminant found:	-
Chromium contaminant found:	-
Copper contaminant found:	-
Iron contaminant found:	-
Mercury contaminant found:	-
Nickel contaminant found:	-
No contaminant found:	-
Pesticides contaminant found:	-
Selenium contaminant found:	-
SVOCs contaminant found:	-
Unknown contaminant found:	-
Future Use: Multistory	-
Media affected Bluiding Material:	-
Media affected indoor air:	-
Building material media cleaned up:	-
Indoor air media cleaned up:	-
Unknown media cleaned up:	-
Past Use: Multistory	Not reported

Map ID
Direction
Distance
Elevation

MAP FINDINGS

Site

Database(s)

EDR ID Number
EPA ID Number

CITY OF TAMPA (Continued)

1014466868

Property Description: The property has primarily been owned by the City of Tampa and has been designated a Brownfield Area. The City of Tampa plans to redevelop the historically industrial area to an urbanized one to enhance utilization of the property. It has since been redeveloped into brand new apartments by a private firm.

Below Poverty Number: 706
Below Poverty Percent: 24.69
Meidan Income: 17595
Meidan Income Number: 989
Meidan Income Percent: 34.58
Vacant Housing Number: 386
Vacant Housing Percent: 19.7
Unemployed Number: 132
Unemployed Percent: 4.62

Name: 12TH STREET MAINTENANCE YARD PROPERTIES
Address: 616 N. 12TH STREET
City,State,Zip: TAMPA, FL 33602
Recipient Name: Florida Department of Environmental Protection
Grant Type: Section 128(a) State/Tribal
Property Number: A-18-29-19-ZZZ-000005-92680.0
Parcel size: 7.5
Latitude: 27.953889
Longitude: -82.447222
HCM Label: Global Positioning Method-Unspecified Parameters
Map Scale: 0
Point of Reference: Center of a Facility or Station
Highlights: "Through the leveraging of state and federal Brownfield incentives the former City of Tampa s 12th Street Maintenance facility has been transformed into 422 market rate residential units and mixed use commercial development. The site was the City s main transportation, roadway and equipment maintenance facility for many years. The site also contained a former waste water treatment plant that was abandoned and hidden below several onsite buildings. Learn how working together to build synergy within the public and private communities a once abandoned underutilized property became a key commercial development within the heart of the Channelside District in Tampa. See how participation and cooperation by the City, FDEP and the private developer achieved success using various incentives and funding to remove a stigmatized property in downtown Tampa." Former Use: The property has primarily been owned by the City of Tampa and has been designated a Brownfield Area. The City of Tampa plans to redevelop the historically industrial area to an urbanized one to enhance utilization of the property. It has since been redeveloped into brand new apartments by a private firm.

Datum: World Geodetic System of 1984
Acres Property ID: 42281
IC Data Access: -
Start Date: -
Redev Completion Date: -
Completed Date: -
Acres Cleaned Up: -
Cleanup Funding: -
Cleanup Funding Source: -
Assessment Funding: -
Assessment Funding Source: -
Redevelopment Funding: 80000000

Map ID
Direction
Distance
Elevation

MAP FINDINGS

Site

Database(s)

EDR ID Number
EPA ID Number

CITY OF TAMPA (Continued)

1014466868

Redev. Funding Source:	Developer
Redev. Funding Entity Name:	Private/Other Funding
Redevelopment Start Date:	11/03/2011
Assessment Funding Entity:	-
Cleanup Funding Entity:	-
Grant Type:	Hazardous
Accomplishment Type:	-
Accomplishment Count:	-
Cooperative Agreement Number:	00D13513
Start Date:	-
Ownership Entity:	Government
Completion Date:	-
Current Owner:	City of Tampa
Did Owner Change:	N
Cleanup Required:	Y
Video Available:	N
Photo Available:	N
Institutional Controls Required:	Y
IC Category Proprietary Controls:	-
IC Cat. Info. Devices:	-
IC Cat. Gov. Controls:	Y
IC Cat. Enforcement Permit Tools:	-
IC in place date:	10/23/2011
IC in place:	Y
State/tribal program date:	12/09/2004
State/tribal program ID:	BF290304001
State/tribal NFA date:	11/03/2011
Air cleaned:	-
Asbestos found:	-
Asbestos cleaned:	-
Controlled substance found:	-
Controlled substance cleaned:	-
Drinking water affected:	-
Drinking water cleaned:	-
Groundwater affected:	-
Groundwater cleaned:	-
Lead contaminant found:	-
Lead cleaned up:	-
No media affected:	Not reported
Unknown media affected:	-
Other cleaned up:	-
Other metals found:	-
Other metals cleaned:	-
Other contaminants found:	-
Other contams found description:	-
PAHs found:	Y
PAHs cleaned up:	Y
PCBs found:	-
PCBs cleaned up:	-
Petro products found:	Y
Petro products cleaned:	Y
Sediments found:	-
Sediments cleaned:	-
Soil affected:	Y
Soil cleaned up:	Y
Surface water cleaned:	-
VOCs found:	-

Map ID
Direction
Distance
Elevation

MAP FINDINGS

Site

Database(s)

EDR ID Number
EPA ID Number

CITY OF TAMPA (Continued)

1014466868

VOCs cleaned:	-
Cleanup other description:	-
Num. of cleanup and re-dev. jobs:	-
Past use greenspace acreage:	-
Past use residential acreage:	7.5
Surface Water:	-
Past use commercial acreage:	-
Past use industrial acreage:	-
Future use greenspace acreage:	-
Future use residential acreage:	7.5
Future use commercial acreage:	-
Future use industrial acreage:	-
Superfund Fed. landowner flag:	-
Arsenic cleaned up:	-
Cadmium cleaned up:	-
Chromium cleaned up:	-
Copper cleaned up:	-
Iron cleaned up:	-
mercury cleaned up:	-
Nickel Cleaned Up:	-
No clean up:	-
Pesticides cleaned up:	-
Selenium cleaned up:	-
SVOCs cleaned up:	-
Unknown clean up:	-
Arsenic contaminant found:	-
Cadmium contaminant found:	-
Chromium contaminant found:	-
Copper contaminant found:	-
Iron contaminant found:	-
Mercury contaminant found:	-
Nickel contaminant found:	-
No contaminant found:	-
Pesticides contaminant found:	-
Selenium contaminant found:	-
SVOCs contaminant found:	-
Unknown contaminant found:	-
Future Use: Multistory	-
Media affected Bluiding Material:	-
Media affected indoor air:	-
Building material media cleaned up:	-
Indoor air media cleaned up:	-
Unknown media cleaned up:	-
Past Use: Multistory	Not reported
Property Description:	The property has primarily been owned by the City of Tampa and has been designated a Brownfield Area. The City of Tampa plans to redevelop the historically industrial area to an urbanized one to enhance utilization of the property. It has since been redeveloped into brand new apartments by a private firm.
Below Poverty Number:	706
Below Poverty Percent:	24.69
Meidan Income:	17595
Meidan Income Number:	989
Meidan Income Percent:	34.58
Vacant Housing Number:	386
Vacant Housing Percent:	19.7
Unemployed Number:	132

Map ID
Direction
Distance
Elevation

MAP FINDINGS

Site

Database(s)

EDR ID Number
EPA ID Number

CITY OF TAMPA (Continued)

1014466868

Unemployed Percent: 4.62

Name: 12TH STREET MAINTENANCE YARD PROPERTIES
Address: 616 N. 12TH STREET
City,State,Zip: TAMPA, FL 33602
Recipient Name: Florida Department of Environmental Protection
Grant Type: Section 128(a) State/Tribal
Property Number: A-18-29-19-ZZZ-000005-92680.0
Parcel size: 7.5
Latitude: 27.953889
Longitude: -82.447222
HCM Label: Global Positioning Method-Unspecified Parameters
Map Scale: 0
Point of Reference: Center of a Facility or Station
Highlights: "Through the leveraging of state and federal Brownfield incentives the former City of Tampa s 12th Street Maintenance facility has been transformed into 422 market rate residential units and mixed use commercial development. The site was the City s main transportation, roadway and equipment maintenance facility for many years. The site also contained a former waste water treatment plant that was abandoned and hidden below several onsite buildings. Learn how working together to build synergy within the public and private communities a once abandoned underutilized property became a key commercial development within the heart of the Channelside District in Tampa. See how participation and cooperation by the City, FDEP and the private developer achieved success using various incentives and funding to remove a stigmatized property in downtown Tampa." Former Use: The property has primarily been owned by the City of Tampa and has been designated a Brownfield Area. The City of Tampa plans to redevelop the historically industrial area to an urbanized one to enhance utilization of the property. It has since been redeveloped into brand new apartments by a private firm.

Datum: World Geodetic System of 1984
Acres Property ID: 42281
IC Data Access: -
Start Date: 06/11/2005
Redev Completion Date: -
Completed Date: 11/03/2011
Acres Cleaned Up: 7.5
Cleanup Funding: 2818
Cleanup Funding Source: EPA
Assessment Funding: -
Assessment Funding Source: -
Redevelopment Funding: 80000000
Redev. Funding Source: Developer
Redev. Funding Entity Name: Private/Other Funding
Redevelopment Start Date: 11/03/2011
Assessment Funding Entity: -
Cleanup Funding Entity: US EPA - State & Tribal Section 128(a) Funding
Grant Type: Hazardous
Accomplishment Type: -
Accomplishment Count: -
Cooperative Agreement Number: 00D13513
Start Date: -
Ownership Entity: Government
Completion Date: -
Current Owner: City of Tampa

Map ID
Direction
Distance
Elevation

MAP FINDINGS

Site

Database(s)

EDR ID Number
EPA ID Number

CITY OF TAMPA (Continued)

1014466868

Did Owner Change:	N
Cleanup Required:	Y
Video Available:	N
Photo Available:	N
Institutional Controls Required:	Y
IC Category Proprietary Controls:	-
IC Cat. Info. Devices:	-
IC Cat. Gov. Controls:	Y
IC Cat. Enforcement Permit Tools:	-
IC in place date:	10/23/2011
IC in place:	Y
State/tribal program date:	12/09/2004
State/tribal program ID:	BF290304001
State/tribal NFA date:	11/03/2011
Air cleaned:	-
Asbestos found:	-
Asbestos cleaned:	-
Controlled substance found:	-
Controlled substance cleaned:	-
Drinking water affected:	-
Drinking water cleaned:	-
Groundwater affected:	-
Groundwater cleaned:	-
Lead contaminant found:	-
Lead cleaned up:	-
No media affected:	Not reported
Unknown media affected:	-
Other cleaned up:	-
Other metals found:	-
Other metals cleaned:	-
Other contaminants found:	-
Other contams found description:	-
PAHs found:	Y
PAHs cleaned up:	Y
PCBs found:	-
PCBs cleaned up:	-
Petro products found:	Y
Petro products cleaned:	Y
Sediments found:	-
Sediments cleaned:	-
Soil affected:	Y
Soil cleaned up:	Y
Surface water cleaned:	-
VOCs found:	-
VOCs cleaned:	-
Cleanup other description:	-
Num. of cleanup and re-dev. jobs:	-
Past use greenspace acreage:	-
Past use residential acreage:	7.5
Surface Water:	-
Past use commercial acreage:	-
Past use industrial acreage:	-
Future use greenspace acreage:	-
Future use residential acreage:	7.5
Future use commercial acreage:	-
Future use industrial acreage:	-
Superfund Fed. landowner flag:	-

Map ID
Direction
Distance
Elevation

MAP FINDINGS

Site

Database(s)

EDR ID Number
EPA ID Number

CITY OF TAMPA (Continued)

1014466868

Arsenic cleaned up:	-
Cadmium cleaned up:	-
Chromium cleaned up:	-
Copper cleaned up:	-
Iron cleaned up:	-
mercury cleaned up:	-
Nickel Cleaned Up:	-
No clean up:	-
Pesticides cleaned up:	-
Selenium cleaned up:	-
SVOCs cleaned up:	-
Unknown clean up:	-
Arsenic contaminant found:	-
Cadmium contaminant found:	-
Chromium contaminant found:	-
Copper contaminant found:	-
Iron contaminant found:	-
Mercury contaminant found:	-
Nickel contaminant found:	-
No contaminant found:	-
Pesticides contaminant found:	-
Selenium contaminant found:	-
SVOCs contaminant found:	-
Unknown contaminant found:	-
Future Use: Multistory	-
Media affected Bluiding Material:	-
Media affected indoor air:	-
Building material media cleaned up:	-
Indoor air media cleaned up:	-
Unknown media cleaned up:	-
Past Use: Multistory	Not reported
Property Description:	The property has primarily been owned by the City of Tampa and has been designated a Brownfield Area. The City of Tampa plans to redevelop the historically industrial area to an urbanized one to enhance utilization of the property. It has since been redeveloped into brand new apartments by a private firm.
Below Poverty Number:	706
Below Poverty Percent:	24.69
Meidan Income:	17595
Meidan Income Number:	989
Meidan Income Percent:	34.58
Vacant Housing Number:	386
Vacant Housing Percent:	19.7
Unemployed Number:	132
Unemployed Percent:	4.62
Name:	12TH STREET MAINTENANCE YARD PROPERTIES
Address:	616 N. 12TH STREET
City,State,Zip:	TAMPA, FL 33602
Recipient Name:	Florida Department of Environmental Protection
Grant Type:	Section 128(a) State/Tribal
Property Number:	A-18-29-19-ZZZ-000005-92680.0
Parcel size:	7.5
Latitude:	27.953889
Longitude:	-82.447222
HCM Label:	Global Positioning Method-Unspecified Parameters
Map Scale:	0

Map ID
Direction
Distance
Elevation

MAP FINDINGS

Site

Database(s)

EDR ID Number
EPA ID Number

CITY OF TAMPA (Continued)

1014466868

Point of Reference:
Highlights:

Center of a Facility or Station
"Through the leveraging of state and federal Brownfield incentives the former City of Tampa s 12th Street Maintenance facility has been transformed into 422 market rate residential units and mixed use commercial development. The site was the City s main transportation, roadway and equipment maintenance facility for many years. The site also contained a former waste water treatment plant that was abandoned and hidden below several onsite buildings. Learn how working together to build synergy within the public and private communities a once abandoned underutilized property became a key commercial development within the heart of the Channelside District in Tampa. See how participation and cooperation by the City, FDEP and the private developer achieved success using various incentives and funding to remove a stigmatized property in downtown Tampa." Former Use: The property has primarily been owned by the City of Tampa and has been designated a Brownfield Area. The City of Tampa plans to redevelop the historically industrial area to an urbanized one to enhance utilization of the property. It has since been redeveloped into brand new apartments by a private firm.

Datum: World Geodetic System of 1984
Acres Property ID: 42281
IC Data Access: -
Start Date: 06/11/2005
Redev Completion Date: -
Completed Date: 11/03/2011
Acres Cleaned Up: 7.5
Cleanup Funding: 116821
Cleanup Funding Source: EPA
Assessment Funding: -
Assessment Funding Source: -
Redevelopment Funding: 80000000
Redev. Funding Source: Developer
Redev. Funding Entity Name: Private/Other Funding
Redevelopment Start Date: 11/03/2011
Assessment Funding Entity: -
Cleanup Funding Entity: US EPA - State & Tribal Section 128(a) Funding
Grant Type: Hazardous
Accomplishment Type: -
Accomplishment Count: -
Cooperative Agreement Number: 00D13513
Start Date: -
Ownership Entity: Government
Completion Date: -
Current Owner: City of Tampa
Did Owner Change: N
Cleanup Required: Y
Video Available: N
Photo Available: N
Institutional Controls Required: Y
IC Category Proprietary Controls: -
IC Cat. Info. Devices: -
IC Cat. Gov. Controls: Y
IC Cat. Enforcement Permit Tools: -
IC in place date: 10/23/2011
IC in place: Y
State/tribal program date: 12/09/2004
State/tribal program ID: BF290304001

Map ID
Direction
Distance
Elevation

MAP FINDINGS

Site

Database(s)

EDR ID Number
EPA ID Number

CITY OF TAMPA (Continued)

1014466868

State/tribal NFA date:	11/03/2011
Air cleaned:	-
Asbestos found:	-
Asbestos cleaned:	-
Controlled substance found:	-
Controlled substance cleaned:	-
Drinking water affected:	-
Drinking water cleaned:	-
Groundwater affected:	-
Groundwater cleaned:	-
Lead contaminant found:	-
Lead cleaned up:	-
No media affected:	Not reported
Unknown media affected:	-
Other cleaned up:	-
Other metals found:	-
Other metals cleaned:	-
Other contaminants found:	-
Other contaminants found description:	-
PAHs found:	Y
PAHs cleaned up:	Y
PCBs found:	-
PCBs cleaned up:	-
Petro products found:	Y
Petro products cleaned:	Y
Sediments found:	-
Sediments cleaned:	-
Soil affected:	Y
Soil cleaned up:	Y
Surface water cleaned:	-
VOCs found:	-
VOCs cleaned:	-
Cleanup other description:	-
Num. of cleanup and re-dev. jobs:	-
Past use greenspace acreage:	-
Past use residential acreage:	7.5
Surface Water:	-
Past use commercial acreage:	-
Past use industrial acreage:	-
Future use greenspace acreage:	-
Future use residential acreage:	7.5
Future use commercial acreage:	-
Future use industrial acreage:	-
Superfund Fed. landowner flag:	-
Arsenic cleaned up:	-
Cadmium cleaned up:	-
Chromium cleaned up:	-
Copper cleaned up:	-
Iron cleaned up:	-
mercury cleaned up:	-
Nickel Cleaned Up:	-
No clean up:	-
Pesticides cleaned up:	-
Selenium cleaned up:	-
SVOCs cleaned up:	-
Unknown clean up:	-
Arsenic contaminant found:	-

Map ID
Direction
Distance
Elevation

MAP FINDINGS

Site

Database(s)

EDR ID Number
EPA ID Number

CITY OF TAMPA (Continued)

1014466868

Cadmium contaminant found: -
Chromium contaminant found: -
Copper contaminant found: -
Iron contaminant found: -
Mercury contaminant found: -
Nickel contaminant found: -
No contaminant found: -
Pesticides contaminant found: -
Selenium contaminant found: -
SVOCs contaminant found: -
Unknown contaminant found: -
Future Use: Multistory -
Media affected Bluiding Material: -
Media affected indoor air: -
Building material media cleaned up: -
Indoor air media cleaned up: -
Unknown media cleaned up: -

Past Use: Multistory
Property Description:

Not reported

The property has primarily been owned by the City of Tampa and has been designated a Brownfield Area. The City of Tampa plans to redevelop the historically industrial area to an urbanized one to enhance utilization of the property. It has since been redeveloped into brand new apartments by a private firm.

Below Poverty Number: 706
Below Poverty Percent: 24.69
Meidan Income: 17595
Meidan Income Number: 989
Meidan Income Percent: 34.58
Vacant Housing Number: 386
Vacant Housing Percent: 19.7
Unemployed Number: 132
Unemployed Percent: 4.62

Name: 12TH STREET MAINTENANCE YARD PROPERTIES
Address: 616 N. 12TH STREET
City,State,Zip: TAMPA, FL 33602
Recipient Name: R4 Brownfields TBA (Pre-law Superfund TBA)
Grant Type: TBA
Property Number: A-18-29-19-ZZZ-000005-92680.0
Parcel size: 7.5
Latitude: 27.953889
Longitude: -82.447222
HCM Label: Global Positioning Method-Unspecified Parameters
Map Scale: 0
Point of Reference: Center of a Facility or Station
Highlights: "Through the leveraging of state and federal Brownfield incentives

the former City of Tampa s 12th Street Maintenance facility has been transformed into 422 market rate residential units and mixed use commercial development. The site was the City s main transportation, roadway and equipment maintenance facility for many years. The site also contained a former waste water treatment plant that was abandoned and hidden below several onsite buildings. Learn how working together to build synergy within the public and private communities a once abandoned underutilized property became a key commercial development within the heart of the Channelside District in Tampa. See how participation and cooperation by the City, FDEP and the private developer achieved success using various incentives and

Map ID
Direction
Distance
Elevation

MAP FINDINGS

Site

Database(s)

EDR ID Number
EPA ID Number

CITY OF TAMPA (Continued)

1014466868

funding to remove a stigmatized property in downtown Tampa." Former Use: The property has primarily been owned by the City of Tampa and has been designated a Brownfield Area. The City of Tampa plans to redevelop the historically industrial area to an urbanized one to enhance utilization of the property. It has since been redeveloped into brand new apartments by a private firm.

Datum: World Geodetic System of 1984
Acres Property ID: 42281
IC Data Access: -
Start Date: -
Redev Completion Date: -
Completed Date: -
Acres Cleaned Up: -
Cleanup Funding: -
Cleanup Funding Source: -
Assessment Funding: 0
Assessment Funding Source: -
Redevelopment Funding: -
Redev. Funding Source: -
Redev. Funding Entity Name: -
Redevelopment Start Date: -
Assessment Funding Entity: US EPA - TBA Funding
Cleanup Funding Entity: -
Grant Type: Hazardous
Accomplishment Type: Phase II Environmental Assessment
Accomplishment Count: N
Cooperative Agreement Number: n/a
Start Date: 05/30/2000
Ownership Entity: Government
Completion Date: 05/30/2000
Current Owner: City of Tampa
Did Owner Change: N
Cleanup Required: Y
Video Available: N
Photo Available: N
Institutional Controls Required: Y
IC Category Proprietary Controls: -
IC Cat. Info. Devices: -
IC Cat. Gov. Controls: Y
IC Cat. Enforcement Permit Tools: -
IC in place date: 10/23/2011
IC in place: Y
State/tribal program date: 12/09/2004
State/tribal program ID: BF290304001
State/tribal NFA date: 11/03/2011
Air cleaned: -
Asbestos found: -
Asbestos cleaned: -
Controlled substance found: -
Controlled substance cleaned: -
Drinking water affected: -
Drinking water cleaned: -
Groundwater affected: -
Groundwater cleaned: -
Lead contaminant found: -
Lead cleaned up: -
No media affected: Not reported

Map ID
Direction
Distance
Elevation

MAP FINDINGS

Site

Database(s)

EDR ID Number
EPA ID Number

CITY OF TAMPA (Continued)

1014466868

Unknown media affected:	-
Other cleaned up:	-
Other metals found:	-
Other metals cleaned:	-
Other contaminants found:	-
Other contams found description:	-
PAHs found:	Y
PAHs cleaned up:	Y
PCBs found:	-
PCBs cleaned up:	-
Petro products found:	Y
Petro products cleaned:	Y
Sediments found:	-
Sediments cleaned:	-
Soil affected:	Y
Soil cleaned up:	Y
Surface water cleaned:	-
VOCs found:	-
VOCs cleaned:	-
Cleanup other description:	-
Num. of cleanup and re-dev. jobs:	-
Past use greenspace acreage:	-
Past use residential acreage:	7.5
Surface Water:	-
Past use commercial acreage:	-
Past use industrial acreage:	-
Future use greenspace acreage:	-
Future use residential acreage:	7.5
Future use commercial acreage:	-
Future use industrial acreage:	-
Superfund Fed. landowner flag:	-
Arsenic cleaned up:	-
Cadmium cleaned up:	-
Chromium cleaned up:	-
Copper cleaned up:	-
Iron cleaned up:	-
mercury cleaned up:	-
Nickel Cleaned Up:	-
No clean up:	-
Pesticides cleaned up:	-
Selenium cleaned up:	-
SVOCs cleaned up:	-
Unknown clean up:	-
Arsenic contaminant found:	-
Cadmium contaminant found:	-
Chromium contaminant found:	-
Copper contaminant found:	-
Iron contaminant found:	-
Mercury contaminant found:	-
Nickel contaminant found:	-
No contaminant found:	-
Pesticides contaminant found:	-
Selenium contaminant found:	-
SVOCs contaminant found:	-
Unknown contaminant found:	-
Future Use: Multistory	-
Media affected Bluiding Material:	-

Map ID
Direction
Distance
Elevation

MAP FINDINGS

Site

Database(s)

EDR ID Number
EPA ID Number

CITY OF TAMPA (Continued)

1014466868

Media affected indoor air: -
Building material media cleaned up: -
Indoor air media cleaned up: -
Unknown media cleaned up: -
Past Use: Multistory Not reported
Property Description: The property has primarily been owned by the City of Tampa and has been designated a Brownfield Area. The City of Tampa plans to redevelop the historically industrial area to an urbanized one to enhance utilization of the property. It has since been redeveloped into brand new apartments by a private firm.

Below Poverty Number: 706
Below Poverty Percent: 24.69
Median Income: 17595
Median Income Number: 989
Median Income Percent: 34.58
Vacant Housing Number: 386
Vacant Housing Percent: 19.7
Unemployed Number: 132
Unemployed Percent: 4.62

[Click this hyperlink](#) while viewing on your computer to access
7 additional US BROWNFIELDS: record(s) in the EDR Site Report.

Name: 12TH STREET MAINTENANCE YARD PROPERTIES
Address: 616 N. 12TH STREET
City,State,Zip: TAMPA, FL 33602
Recipient Name: R4 Brownfields TBA (Pre-law Superfund TBA)
Grant Type: TBA
Property Number: A-18-29-19-ZZZ-000005-92680.0
Parcel size: 7.5
Latitude: 27.953889
Longitude: -82.447222
HCM Label: Global Positioning Method-Unspecified Parameters
Map Scale: 0
Point of Reference: Center of a Facility or Station
Highlights: "Through the leveraging of state and federal Brownfield incentives the former City of Tampa s 12th Street Maintenance facility has been transformed into 422 market rate residential units and mixed use commercial development. The site was the City s main transportation, roadway and equipment maintenance facility for many years. The site also contained a former waste water treatment plant that was abandoned and hidden below several onsite buildings. Learn how working together to build synergy within the public and private communities a once abandoned underutilized property became a key commercial development within the heart of the Channelside District in Tampa. See how participation and cooperation by the City, FDEP and the private developer achieved success using various incentives and funding to remove a stigmatized property in downtown Tampa." Former Use: The property has primarily been owned by the City of Tampa and has been designated a Brownfield Area. The City of Tampa plans to redevelop the historically industrial area to an urbanized one to enhance utilization of the property. It has since been redeveloped into brand new apartments by a private firm.

Datum: World Geodetic System of 1984
Acres Property ID: 42281
IC Data Access: -
Start Date: -

Map ID
Direction
Distance
Elevation

MAP FINDINGS

Site

Database(s)

EDR ID Number
EPA ID Number

CITY OF TAMPA (Continued)

1014466868

Redev Completion Date:	-
Completed Date:	-
Acres Cleaned Up:	-
Cleanup Funding:	-
Cleanup Funding Source:	-
Assessment Funding:	0
Assessment Funding Source:	-
Redevelopment Funding:	-
Redev. Funding Source:	-
Redev. Funding Entity Name:	-
Redevelopment Start Date:	-
Assessment Funding Entity:	US EPA - TBA Funding
Cleanup Funding Entity:	-
Grant Type:	Hazardous
Accomplishment Type:	Phase II Environmental Assessment
Accomplishment Count:	N
Cooperative Agreement Number:	n/a
Start Date:	05/30/2000
Ownership Entity:	Government
Completion Date:	05/30/2000
Current Owner:	City of Tampa
Did Owner Change:	N
Cleanup Required:	Y
Video Available:	N
Photo Available:	N
Institutional Controls Required:	Y
IC Category Proprietary Controls:	-
IC Cat. Info. Devices:	-
IC Cat. Gov. Controls:	Y
IC Cat. Enforcement Permit Tools:	-
IC in place date:	10/23/2011
IC in place:	Y
State/tribal program date:	12/09/2004
State/tribal program ID:	BF290304001
State/tribal NFA date:	11/03/2011
Air cleaned:	-
Asbestos found:	-
Asbestos cleaned:	-
Controlled substance found:	-
Controlled substance cleaned:	-
Drinking water affected:	-
Drinking water cleaned:	-
Groundwater affected:	-
Groundwater cleaned:	-
Lead contaminant found:	-
Lead cleaned up:	-
No media affected:	Not reported
Unknown media affected:	-
Other cleaned up:	-
Other metals found:	-
Other metals cleaned:	-
Other contaminants found:	-
Other contams found description:	-
PAHs found:	Y
PAHs cleaned up:	Y
PCBs found:	-
PCBs cleaned up:	-

Map ID
Direction
Distance
Elevation

MAP FINDINGS

Site

Database(s)

EDR ID Number
EPA ID Number

CITY OF TAMPA (Continued)

1014466868

Petro products found:	Y
Petro products cleaned:	Y
Sediments found:	-
Sediments cleaned:	-
Soil affected:	Y
Soil cleaned up:	Y
Surface water cleaned:	-
VOCs found:	-
VOCs cleaned:	-
Cleanup other description:	-
Num. of cleanup and re-dev. jobs:	-
Past use greenspace acreage:	-
Past use residential acreage:	7.5
Surface Water:	-
Past use commercial acreage:	-
Past use industrial acreage:	-
Future use greenspace acreage:	-
Future use residential acreage:	7.5
Future use commercial acreage:	-
Future use industrial acreage:	-
Superfund Fed. landowner flag:	-
Arsenic cleaned up:	-
Cadmium cleaned up:	-
Chromium cleaned up:	-
Copper cleaned up:	-
Iron cleaned up:	-
mercury cleaned up:	-
Nickel Cleaned Up:	-
No clean up:	-
Pesticides cleaned up:	-
Selenium cleaned up:	-
SVOCs cleaned up:	-
Unknown clean up:	-
Arsenic contaminant found:	-
Cadmium contaminant found:	-
Chromium contaminant found:	-
Copper contaminant found:	-
Iron contaminant found:	-
Mercury contaminant found:	-
Nickel contaminant found:	-
No contaminant found:	-
Pesticides contaminant found:	-
Selenium contaminant found:	-
SVOCs contaminant found:	-
Unknown contaminant found:	-
Future Use: Multistory	-
Media affected Bluiding Material:	-
Media affected indoor air:	-
Building material media cleaned up:	-
Indoor air media cleaned up:	-
Unknown media cleaned up:	-
Past Use: Multistory	Not reported
Property Description:	The property has primarily been owned by the City of Tampa and has been designated a Brownfield Area. The City of Tampa plans to redevelop the historically industrial area to an urbanized one to enhance utilization of the property. It has since been redeveloped into brand new apartments by a private firm.

Map ID
Direction
Distance
Elevation

MAP FINDINGS

Site

Database(s)

EDR ID Number
EPA ID Number

CITY OF TAMPA (Continued)

1014466868

Below Poverty Number: 706
Below Poverty Percent: 24.69
Meidan Income: 17595
Meidan Income Number: 989
Meidan Income Percent: 34.58
Vacant Housing Number: 386
Vacant Housing Percent: 19.7
Unemployed Number: 132
Unemployed Percent: 4.62

[Click this hyperlink](#) while viewing on your computer to access
7 additional US BROWNFIELDS: record(s) in the EDR Site Report.

FINDS:

Registry ID: 110038758920

Click Here:

Environmental Interest/Information System:

US EPA Assessment, Cleanup and Redevelopment Exchange System (ACRES)
is an federal online database for Brownfields Grantees to
electronically submit data directly to EPA.

[Click this hyperlink](#) while viewing on your computer to access
additional FINDS: detail in the EDR Site Report.

AC516
NNE
1/4-1/2
0.272 mi.
1437 ft.

SEAPORT TOWN CENTER/12TH STREET MAINTENANCE YARD
616 NORTH 12TH STREET
TAMPA, FL 33602

FL INST CONTROL
FL DWM CONTAM

S106723772
N/A

Site 18 of 24 in cluster AC

Relative:
Higher

Actual:
12 ft.

Inst Control:
Name: SEAPORT TOWN CENTER/12TH STREET MAINTENANCE YARD
Address: 616 NORTH 12TH STREET
City,State,Zip: TAMPA, FL 33602
Facility Id: ERIC_6570
Inst Control Type: Groundwater Use
Eng Control Type: None
Contaminated Media: Groundwater
Contamination: Chlorinated Solvents-Legacy
Lat/Long (dms): Not reported
Date Amended: Not reported
Mechanism - Date IC Removed: Not reported
Mechanism - Program Area: Not reported
Mechanism - Date Order Issued: Not reported
Date Removed: Not reported
Inspection Date: Not reported
Legal Description: Not reported
Comments: Not reported
Township: Not reported
Range: Not reported
Parcel ID: Not reported
Section: Not reported
Book Number: 20782
Page Number: 704-713
Acquisition: Not reported
Previously Published: Y
Description: GROUNDWATER USE RESTRICTION

Map ID
Direction
Distance
Elevation

MAP FINDINGS

Site

Database(s)

EDR ID Number
EPA ID Number

SEAPORT TOWN CENTER/12TH STREET MAINTENANCE YARD (Continued)

S106723772

Begin Date: 10/31/2011
DC4 Datum ID: HARN
CMC2 Coordinate Method ID: CSUR
PC2 Proximity ID: EXACT
Collector User Name: ERIC_INIT_ICR_LOAD
Collection Date: 11/29/2018
OIC Object of Interest ID: SWIM
VSC1 Verification Status ID: REVIEWED
Primary Facility ID: STCM-9807370
Primary Facility Name: TAMPA CITY-12TH ST MAINT YD AKA/SEAPORT TOWN CTR
Primary Site Address Line 2: Not reported
Primary Site Program Type Key: Not reported
Primary Site Managing Program: Not reported
Primary Site DEP Office: SWD
Primary Site WMD: SWFWMD
Boundary Control ID: IC-534
Boundary Control Name: SEAPORT TOWN CENTER/12TH STREET MAINTENANCE YARD
Boundary Mechanism Counties: Hillsborough
Boundary Mechanism Types: Declaration of Restrictive Covenant
Boundary Mechanism EFF Dates: 31-OCT-11
All Facility ID: STCM-9807370
All Facility Names: TAMPA CITY-12TH ST MAINT YD AKA/SEAPORT TOWN CTR
All Site ID: ERIC_6570
All Site Names: SEAPORT TOWN CENTER/12TH STREET MAINTENANCE YARD
Boundary Mechanism Instr Num: Not reported
Primary Site Documents: https://prodenv.dep.state.fl.us/DepNexus/public/electronic-documents/ERIC_6570/gis-facility!search

Name: SEAPORT TOWN CENTER/12TH STREET MAINTENANCE YARD
Address: 616 NORTH 12TH STREET
City,State,Zip: TAMPA, FL 33602
Facility Id: ERIC_6570
Inst Control Type: Groundwater Use
Eng Control Type: None
Contaminated Media: Groundwater
Contamination: Chlorinated Solvents-Legacy
Lat/Long (dms): Not reported
Date Amended: Not reported
Mechanism - Date IC Removed: Not reported
Mechanism - Program Area: Not reported
Mechanism - Date Order Issued: Not reported
Date Removed: Not reported
Inspection Date: Not reported
Legal Description: Not reported
Comments: Not reported
Township: Not reported
Range: Not reported
Parcel ID: Not reported
Section: Not reported
Book Number: 20782
Page Number: 704-713
Acquisition: Not reported
Previously Published: Not reported
Description: Not reported
Begin Date: Not reported
DC4 Datum ID: Not reported
CMC2 Coordinate Method ID: Not reported

Map ID
Direction
Distance
Elevation

MAP FINDINGS

Site

Database(s)

EDR ID Number
EPA ID Number

SEAPORT TOWN CENTER/12TH STREET MAINTENANCE YARD (Continued)

S106723772

PC2 Proximity ID: Not reported
Collector User Name: Not reported
Collection Date: Not reported
OIC Object of Interest ID: Not reported
VSC1 Verification Status ID: Not reported
Primary Facility ID: Not reported
Primary Facility Name: Not reported
Primary Site Address Line 2: Not reported
Primary Site Program Type Key: Not reported
Primary Site Managing Program: Not reported
Primary Site DEP Office: Not reported
Primary Site WMD: Not reported
Boundary Control ID: Not reported
Boundary Control Name: Not reported
Boundary Mechanism Counties: Not reported
Boundary Mechanism Types: Not reported
Boundary Mechanism EFF Dates: Not reported
All Facility ID: Not reported
All Facility Names: Not reported
All Site ID: Not reported
All Site Names: Not reported
Boundary Mechanism Instr Num: Not reported
Primary Site Documents: Not reported

Name: SEAPORT TOWN CENTER/12TH STREET MAINTENANCE YARD
Address: 616 NORTH 12TH STREET
City,State,Zip: TAMPA, FL 33602
Facility Id: COM_170685
Inst Control Type: GROUNDWATER USE RESTRICTION
Eng Control Type: NONE
Contaminated Media: GROUNDWATER
Contamination: CHLORINATED SOLVENTS
Lat/Long (dms): 27 57 9.68999999 / 82 26 47.3299999
Date Amended: Not reported
Mechanism - Date IC Removed: /2/11/10/3
Mechanism - Program Area: WASTE CLEANUP
Mechanism - Date Order Issued: 11/03/2011
Date Removed: Not reported
Inspection Date: Not reported
Legal Description: Not reported
Comments: Not reported
Township: 29S
Range: 19E
Parcel ID: 1929184WM000003000130A
Section: 18
Book Number: 20782
Page Number: 704-713
Acquisition: DPHO-DIGITAL ARIAL PHOTOGRAPHY WITH GROUND CONTROL
Previously Published: Not reported
Description: Not reported
Begin Date: Not reported
DC4 Datum ID: Not reported
CMC2 Coordinate Method ID: Not reported
PC2 Proximity ID: Not reported
Collector User Name: Not reported
Collection Date: Not reported
OIC Object of Interest ID: Not reported

Map ID
Direction
Distance
Elevation

MAP FINDINGS

Site

Database(s)

EDR ID Number
EPA ID Number

SEAPORT TOWN CENTER/12TH STREET MAINTENANCE YARD (Continued)

S106723772

VSC1 Verification Status ID:	Not reported
Primary Facility ID:	Not reported
Primary Facility Name:	Not reported
Primary Site Address Line 2:	Not reported
Primary Site Program Type Key:	Not reported
Primary Site Managing Program:	Not reported
Primary Site DEP Office:	Not reported
Primary Site WMD:	Not reported
Boundary Control ID:	Not reported
Boundary Control Name:	Not reported
Boundary Mechanism Counties:	Not reported
Boundary Mechanism Types:	Not reported
Boundary Mechanism EFF Dates:	Not reported
All Facility ID:	Not reported
All Facility Names:	Not reported
All Site ID:	Not reported
All Site Names:	Not reported
Boundary Mechanism Instr Num:	Not reported
Primary Site Documents:	Not reported

[Click here for Florida Oculus:](#)

DWM CONTAM:

Name:	SEAPORT TOWN CENTER/12TH STREET MAINTENANCE YARD
Address:	616 NORTH 12TH STREET
City,State,Zip:	TAMPA, FL
Program Site Id:	ERIC_6570
Lat DD:	27
Lat MM:	57
Lat SS:	11.9844
Long DD:	82
Long MM:	26
Long SS:	54.132
Office/ District:	SWD
Program Area:	RESPONSPARTY
Priority Score:	Not reported
Datum:	NAD83
Method:	DPHO
Facility Status:	Open
Facility Type:	Not reported
Score Effective Date:	Not reported
Score When Ranked:	Not reported
Rank:	Not reported
Operator:	STEVE RAVENEL
Phone:	(727)595-3592
Name Changed:	2017-12-22 00:00:00
Addr Changed:	2007-04-24 00:00:00
Related Party ID:	Not reported
Primary RP Role:	Not reported
RP Begin Date:	Not reported
RP Name:	Not reported
RP Address1:	Not reported
RP Address2:	Not reported
RP City:	Not reported
RP State:	Not reported
RP Zip5:	Not reported
RP Zip4:	Not reported

Map ID
Direction
Distance
Elevation

MAP FINDINGS

Site

Database(s)

EDR ID Number
EPA ID Number

SEAPORT TOWN CENTER/12TH STREET MAINTENANCE YARD (Continued)

S106723772

Contact: Not reported
RP Phone: Not reported
RP Extension: Not reported
Site Manager: Christopher A. Williams

Name: SEAPORT TOWN CENTER/12TH STREET MAINTENANCE YARD
Address: 616 NORTH 12TH STREET
City,State,Zip: TAMPA, FL
Program Site Id: ERIC_6570
Lat DD: 27
Lat MM: 57
Lat SS: 11.9844
Long DD: 82
Long MM: 26
Long SS: 54.132
Office/ District: SWD
Program Area: BROWNFIELDS
Priority Score: Not reported
Datum: NAD83
Method: DPHO
Facility Status: Open
Facility Type: Not reported
Score Effective Date: Not reported
Score When Ranked: Not reported
Rank: Not reported
Operator: Not reported
Phone: Not reported
Name Changed: Not reported
Addr Changed: Not reported
Related Party ID: Not reported
Primary RP Role: Not reported
RP Begin Date: Not reported
RP Name: Not reported
RP Address1: Not reported
RP Address2: Not reported
RP City: Not reported
RP State: Not reported
RP Zip5: Not reported
RP Zip4: Not reported
Contact: Not reported
RP Phone: Not reported
RP Extension: Not reported
Site Manager: Christopher A. Williams

AC517 TAMPA CITY-12TH ST MAINT YD AKA/SEAPORT TOWN CTR
NNE 616 N 12TH ST (AT RAYMOND & EVA ST)
1/4-1/2 TAMPA, FL 33602
0.272 mi.
1437 ft. Site 19 of 24 in cluster AC

FL LUST U004001440
FL UST N/A
FL CLEANUP SITES
FL DWM CONTAM
FL Financial Assurance

Relative: LUST:
Higher Name: TAMPA CITY-12TH ST MAINT YD AKA/SEAPORT TOWN CTR
Actual: Address: 616 N 12TH ST (AT RAYMOND & EVA ST)
12 ft. City,State,Zip: TAMPA, FL 33602
Region: STATE
Facility Id: 9807370
Facility Status: CLOSED
Facility Type: H - Local Government

Map ID
Direction
Distance
Elevation

MAP FINDINGS

Site

Database(s)

EDR ID Number
EPA ID Number

TAMPA CITY-12TH ST MAINT YD AKA/SEAPORT TOWN CTR (Continued)

U004001440

Facility Phone: (813)348-1094
Facility Cleanup Rank: Not reported
District: Southwest District
Lat/Long (dms): 27 57 11.9844 / 82 26 54.132
Section: Not reported
Township: Not reported
Range: Not reported
Feature: Not reported
Method: Not reported
Datum: Not reported
Score: 10
Score Effective Date: 2006-01-11 00:00:00
Score When Ranked: Not reported
Operator: DAN FAHEY
Name Update: 2009-04-08 00:00:00
Address Update: 2005-06-08 00:00:00

Petroleum Cleanup PCT Facility Score:

Facility Cleanup Status: VCCR - VERIFIED CONTAMINATION - CLEANUP REQUIRED
Contact: RICK SCHONDER
Contact Company: TAMPA CITY
Contact Address: 1508 N CLARK AVE
Contact City/State/Zip: TAMPA, FL 33607
Phone: (813)348-1005
Bad Address Ind: N
State: FL
Zip: 33602, 3115
Score: 10
Score Effective Date: 2006-01-11 00:00:00
Related Party ID: 21538
Primary RP Role: ACCOUNT OWNER
RP Begin Date: 2005-06-08
RP Zip: 2307
RP Extension: Not reported

Discharge Cleanup Summary:

Discharge Date: 3/2/2005
PCT Discharge Combined: Not reported
Cleanup Required: R - CLEANUP REQUIRED
Discharge Cleanup Status: VCCR - VERIFIED CONTAMINATION, CLEANUP REQUIRED
Disch Cleanup Status Date: 6/21/2005
Cleanup Work Status: AWAITING
Information Source: D - DISCHARGE NOTIFICATION
Other Source Description: Not reported
Eligibility Indicator: I - INELIGIBLE
Site Manager: Not reported
Site Mgr End Date: Not reported
Tank Office: -
Discharge Date: 6/28/2005
PCT Discharge Combined: Not reported
Cleanup Required: R - CLEANUP REQUIRED
Discharge Cleanup Status: VCCR - VERIFIED CONTAMINATION, CLEANUP REQUIRED
Disch Cleanup Status Date: 8/24/2005
Cleanup Work Status: AWAITING
Information Source: D - DISCHARGE NOTIFICATION
Other Source Description: Not reported
Eligibility Indicator: I - INELIGIBLE

Map ID
Direction
Distance
Elevation

MAP FINDINGS

Site

Database(s)

EDR ID Number
EPA ID Number

TAMPA CITY-12TH ST MAINT YD AKA/SEAPORT TOWN CTR (Continued)

U004001440

Site Manager:	Not reported
Site Mgr End Date:	Not reported
Tank Office:	-
Task Information:	
District:	SWD
Facility ID:	9807370
Facility Status:	CLOSED
Facility Type:	H - Local Government -
County:	HILLSBOROUGH
County ID:	29
Cleanup Eligibility Status:	I
Source Effective Date:	Not reported
Discharge Date:	03-02-2005
Cleanup Required:	R - CLEANUP REQUIRED
Discharge Cleanup Status:	VCCR - VERIFIED CONTAMINATION, CLEANUP REQUIRED
Disch Cleanup Status Date:	06-21-2005
SRC Action Type:	-
SRC Submit Date:	Not reported
SRC Review Date:	Not reported
SRC Completion Status:	-
SRC Issue Date:	Not reported
SRC Comment:	Not reported
Cleanup Work Status:	INACTIVE
Site Mgr:	Not reported
Site Mgr End Date:	Not reported
Tank Office:	-
SR Task ID:	Not reported
SR Cleanup Responsible:	-
SR Funding Eligibility Type:	-
SR Actual Cost:	Not reported
SR Completion Date:	Not reported
SR Payment Date:	Not reported
SR Oral Date:	Not reported
SR Written Date:	Not reported
SR Soil Removal:	Not reported
SR Free Product Removal:	Not reported
SR Soil Tonnage Removed:	Not reported
SR Soil Treatment:	Not reported
SR Other Treatment:	Not reported
SR Alternate Proc Received Date:	Not reported
SR Alternate Procedure Status:	Not reported
SR Alternate Procedure Status Date:	Not reported
SR Alternate Procedure Comments:	Not reported
SA Task ID:	Not reported
SA Cleanup Responsible:	-
SA Funding Eligibility Type:	-
SA Actual Cost:	Not reported
SA Completion Date:	Not reported
SA Payment Date:	Not reported
RAP Task ID:	Not reported
RAP Cleanup Responsible ID:	-
RAP Funding Eligibility Type:	-
RAP Actual Cost:	Not reported
RAP Completion Date:	Not reported
RAP Payment Date:	Not reported
RAP Last Order Approved:	Not reported
RA Task ID:	Not reported

Map ID
Direction
Distance
Elevation

MAP FINDINGS

Site

Database(s)

EDR ID Number
EPA ID Number

TAMPA CITY-12TH ST MAINT YD AKA/SEAPORT TOWN CTR (Continued)

U004001440

RA Cleanup Responsible: -
RA Funding Eligibility Type: -
RA Years to Complete: Not reported
RA Actual Cost: Not reported
District: SWD
Facility ID: 9807370
Facility Status: CLOSED
Facility Type: H - Local Government -
County: HILLSBOROUGH
County ID: 29
Cleanup Eligibility Status: I
Source Effective Date: Not reported
Discharge Date: 06-28-2005
Cleanup Required: R - CLEANUP REQUIRED
Discharge Cleanup Status: VCCR - VERIFIED CONTAMINATION, CLEANUP REQUIRED
Disch Cleanup Status Date: 08-24-2005
SRC Action Type: -
SRC Submit Date: Not reported
SRC Review Date: Not reported
SRC Completion Status: -
SRC Issue Date: Not reported
SRC Comment: Not reported
Cleanup Work Status: INACTIVE
Site Mgr: Not reported
Site Mgr End Date: Not reported
Tank Office: -
SR Task ID: Not reported
SR Cleanup Responsible: -
SR Funding Eligibility Type: -
SR Actual Cost: Not reported
SR Completion Date: Not reported
SR Payment Date: Not reported
SR Oral Date: Not reported
SR Written Date: Not reported
SR Soil Removal: Not reported
SR Free Product Removal: Not reported
SR Soil Tonnage Removed: Not reported
SR Soil Treatment: Not reported
SR Other Treatment: Not reported
SR Alternate Proc Received Date: Not reported
SR Alternate Procedure Status: Not reported
SR Alternate Procedure Status Date: Not reported
SR Alternate Procedure Comments: Not reported
SA Task ID: Not reported
SA Cleanup Responsible: -
SA Funding Eligibility Type: -
SA Actual Cost: Not reported
SA Completion Date: Not reported
SA Payment Date: Not reported
RAP Task ID: Not reported
RAP Cleanup Responsible ID: -
RAP Funding Eligibility Type: -
RAP Actual Cost: Not reported
RAP Completion Date: Not reported
RAP Payment Date: Not reported
RAP Last Order Approved: Not reported
RA Task ID: Not reported

Map ID
Direction
Distance
Elevation

MAP FINDINGS

Site

Database(s)

EDR ID Number
EPA ID Number

TAMPA CITY-12TH ST MAINT YD AKA/SEAPORT TOWN CTR (Continued)

U004001440

RA Cleanup Responsible: -
RA Funding Eligibility Type: -
RA Years to Complete: Not reported
RA Actual Cost: Not reported

[Click here for Florida Oculus:](#)

UST:

Facility Id: 9807370
Facility Status: CLOSED
Type Description: Local Government
Facility Phone: 8133481094
Region: STATE
Positioning Method: Not reported
Lat/Long (dms): Not reported

Owner:

Owner Id: 21538
Owner Name: TAMPA CITY
Owner Address: 1508 N CLARK AVE
Owner Address 2: Not reported
Owner City,St,Zip: TAMPA, FL 33607
Owner Contact: RICK SCHONDER
Owner Phone: 8133481005

Tank Info:

Name: TAMPA CITY-12TH ST MAINT YD AKA/SEAPORT TOWN CTR
Address: 616 N 12TH ST (AT RAYMOND & EVA ST)
City: TAMPA
Zip: 33602
Tank Id: 1
Status: Removed
Status Date: Not reported
Install Date: Not reported
Substance: Leaded gas
Content Description: Leaded Gas
Gallons: 500
Vessel Indicator: TANK
Tank Location: UNDERGROUND
DEP Contractor: P

Name: TAMPA CITY-12TH ST MAINT YD AKA/SEAPORT TOWN CTR
Address: 616 N 12TH ST (AT RAYMOND & EVA ST)
City: TAMPA
Zip: 33602
Tank Id: 2
Status: Removed
Status Date: Not reported
Install Date: Not reported
Substance: Unknown/Not reported
Content Description: Unknown/Not Reported
Gallons: 2000
Vessel Indicator: TANK
Tank Location: UNDERGROUND
DEP Contractor: P

Map ID
Direction
Distance
Elevation

MAP FINDINGS

Site

Database(s)

EDR ID Number
EPA ID Number

TAMPA CITY-12TH ST MAINT YD AKA/SEAPORT TOWN CTR (Continued)

U004001440

[Click here for Florida Oculus:](#)

CLEANUP SITES:

Name: TAMPA CITY-12TH ST MAINT YD AKA/SEAPORT TOWN CTR
Address: 616 N 12TH ST (AT RAYMOND & EVA ST)
City,State,Zip: TAMPA, FL 33602
DEP Cleanup Site Key: 66158149
Source Database Name: Storage Tank Contamination Monitoring
Source Database Id: 9807370
CPAC Program Area Id: TK
CLLC Cleanup Category Key: PETRO
RSC2 Remediation Status Key: PENDING
Data Load Date: 02/22/2021
OC3 Office Id: SWD
Physical Address Line 2: Not reported
OIC Object Of Interest Id: FACIL
PC2 Proximity Id: ADMIN
Calc Coordinates Accuracy Level Id: 4
CMC2 Coordinate Method Id: Digital Aerial Photography With Ground Control
DC4 Datum Id: North American Datum of 1983
VSC1 Verification Status: REVIEWED
Collect Username: KOCHER_FF_1
Collect Date: 09/21/2012
Collect Affiliation: YORK
Map Source: imagery_04_09
Map Source Scale: 1250
Interpolation Scale: Not reported
Verifier Username: KOCHER_FF_1
Verifier Affiliation: YORK
Verification Date: 09/21/2012
Verified Coordinate Method Id: Digital Aerial Photography With Ground Control
Source Database Name Code: STCM
CMC2 Coordinate Method ID Code: DPHO
DC4 Datum ID Code: NAD83
Verified Coordinate Method ID Code: DPHO
Comments: Not reported
Latitude/Longitude (deg/min/sec): 27 57 / 82 26

DWM CONTAM:

Name: TAMPA CITY-12TH ST MAINT YD AKA/SEAPORT TOWN CTR
Address: 616 N 12TH ST (AT RAYMOND & EVA ST)
City,State,Zip: TAMPA, FL 33602
Program Site Id: 9807370
Lat DD: 28
Lat MM: 57
Lat SS: 11.9844
Long DD: 82
Long MM: 26
Long SS: 54.132
Office/ District: SWD
Program Area: STORAGE TANKS
Priority Score: 10
Datum: Not reported
Method: Not reported
Facility Status: CLOSED

Map ID
Direction
Distance
Elevation

MAP FINDINGS

Site

Database(s)

EDR ID Number
EPA ID Number

TAMPA CITY-12TH ST MAINT YD AKA/SEAPORT TOWN CTR (Continued)

U004001440

Facility Type: H - Local Government
Score Effective Date: 2006-01-11 00:00:00
Score When Ranked: Not reported
Rank: Not reported
Operator: GRAHAM BIGGS
Phone: (919)774-6700
Name Changed: Not reported
Addr Changed: 2006-03-13 00:00:00
Related Party ID: 21538
Primary RP Role: ACCOUNT OWNER
RP Begin Date: 6/8/2005
RP Name: TAMPA CITY
RP Address1: 1508 N CLARK AVE
RP Address2: Not reported
RP City: TAMPA
RP State: FL
RP Zip5: 33607
RP Zip4: 2307
Contact: RICK SCHONDER
RP Phone: (813)348-1005
RP Extension: Not reported
Site Manager: Not reported

FL Financial Assurance 3:

Name: TAMPA CITY-12TH ST MAINT YD AKA/SEAPORT TOWN CTR
Address: 616 N 12TH ST (AT RAYMOND & EVA ST)
City,State,Zip: TAMPA, FL 33602
Region: 3
Facility ID: 9807370
Facility Phone: 8133481094
Facility Status: CLOSED
Facility Type: H
Type Description: Local Government
DEP CO: P
Financial Responsibility: SELF-INSURANCE - LETTER FROM CHIEF FINANCIAL OFFIC
Insurance Company: Not reported
Effective Date: 02/26/2004
Expire Date: 06/26/2005
Owner ID: 21538
Owner Name: TAMPA CITY
Owner Address: 1508 N CLARK AVE
Owner Address2: Not reported
Owner City,St,Zip: TAMPA, FL 33607
Contact: RICK SCHONDER
Resp Party Phone: 8133481005

X518
North
1/4-1/2
0.273 mi.
1440 ft.

DAYS A T
848 ZACK
TAMPA, FL

Site 6 of 15 in cluster X

Relative:
Higher

EDR Hist Cleaner

Actual:
19 ft.

Year: Name:
1920 DAYS A T

EDR Hist Cleaner **1009209048**
N/A

Type:
CLOTHES CLEANERS AND PRESSERS

Map ID
Direction
Distance
Elevation

MAP FINDINGS

EDR ID Number
EPA ID Number

X519
North
1/4-1/2
0.277 mi.
1464 ft.

BILT RITE CLUTCH SHOP INC
842 E ZACK
TAMPA, FL
Site 7 of 15 in cluster X

EDR Hist Auto
1009102717
N/A

Relative:
Higher

EDR Hist Auto

Actual:
19 ft.

Year:	Name:	Type:
1955	BILT RITE CLUTCH SHOP	AUTOMOBILE REPAIRING
1959	BILT RITE CLUTCH SHOP	AUTOMOBILE REPAIRING
1962	BILT RITE CLUTCH SHOP INC	AUTOMOBILE REPAIRING

AA520
NNW
1/4-1/2
0.277 mi.
1465 ft.

FLORIDA DRUM SERVICE, INC.
710 TWIGGS STREET
TAMPA, FL 33602
Site 5 of 10 in cluster AA

PRP
1026594655
N/A

Relative:
Higher

PRP:

Actual:
17 ft.

Name:	FLORIDA DRUM SERVICE, INC.
Address:	710 TWIGGS STREET
City,State,Zip:	TAMPA, FL 33602
Superfund EPAID:	FLD088783865
Superfund Name:	BAY DRUM
Superfund Address:	SR 574
Superfund City,State,Zip:	TAMPA, FL 33619
NPL Status:	Site is Part of NPL Site
NPL Status Short Name:	Not reported
Data Type:	GENERAL NOTICE
Action Date:	2/25/1991
Settlement Code:	NJ-1
Settlement:	Not Ltrs

AA521
NNW
1/4-1/2
0.278 mi.
1467 ft.

BURRELL S SERVICE STATION
702 TWIGGS
TAMPA, FL
Site 6 of 10 in cluster AA

EDR Hist Auto
1009105032
N/A

Relative:
Higher

EDR Hist Auto

Actual:
17 ft.

Year:	Name:	Type:
1930	MOHAWK SALES & SERVICE CO	GASOLINE AND OIL SERVICE STATIONS
1934	BURRELL S SERVICE STATION	GASOLINE AND OIL SERVICE STATIONS

W522
West
1/4-1/2
0.278 mi.
1469 ft.

TAMPA, FL
Site 11 of 15 in cluster W

ERNS
2014100165
N/A

Relative:
Lower

Incident Commons:

Actual:
0 ft.

NRC Report #:	1100165
Description of Incident:	CALLER STATED A TUG PUSHING A BARGE WITH A CRANE ON IT HIT A BRIDGE ON THE HILLSBOROUGH RIVER. THE CRANE FELL ON TOP OF THE TUG AND THE CRANE AND TUG ARE PARTIALLY SUBMERGED IN THE WATER. BRIDGE IS STUCK IN THE

Map ID
Direction
Distance
Elevation

MAP FINDINGS

Site

Database(s)

EDR ID Number
EPA ID Number

(Continued)

2014100165

OPEN POSITION DUE TO THE CRANE HOLDING IT UP

Type of Incident: VESSEL
Incident Cause: OTHER
Incident Date Time: 2014-11-04 08:00:00
Incident DTG: OCCURRED
Incident Location: HILLSBOROUGH BRIDGE
Location Address: Not reported
Location Street 1: Not reported
Location Street 2: Not reported
Location Nearest City: TAMPA
Location State: FL
Location County: HILLSBOROUGH
Location Zip: Not reported
Distance From City: Not reported
Distance Units: Not reported
Direction From City: Not reported
Lat Deg: 27
Lat Min: 56
Lat Sec: 43
Lat Quad: N
Long Deg: 82
Long Min: 27
Long Sec: 34
Long Quad: W
Location Section: Not reported
Location Township: Not reported
Location range: Not reported
Potential Range: N

Incidents:

NRC Report #: 1100165
Aircraft Type: Not reported
Aircraft Model: Not reported
Aircraft ID: Not reported
Aircraft Fuel Capacity: Not reported
Aircraft Fuel Capacity Units: Not reported
Aircraft Fuel on Board: Not reported
Aircraft Fuel on Board Units: Not reported
Aircraft Spot Number: Not reported
Aircraft Hanger: Not reported
Aircraft Runway Number: Not reported
Road Mile Marker: Not reported
Building ID: Not reported
Type of Fixed Object: Not reported
Power Generating Facility: U
Generating Capacity: Not reported
Type of Fuel: Not reported
NPDES: Not reported
NPDES Compliance: U
Pipeline Type: Not reported
DOT Regulated: U
Pipeline Above Ground: ABOVE
Exposed Underwater: N
Pipeline Covered: U
Railroad Hotline: Not reported
Grade Crossing: U
Location Subdivision: Not reported
Railroad Milepost: Not reported

Map ID
Direction
Distance
Elevation

MAP FINDINGS

Site

Database(s)

EDR ID Number
EPA ID Number

(Continued)

2014100165

Type Vehicle Involved:	Not reported
Crossing Device Type:	Not reported
Device Operational:	U
DOT Crossing Number:	Not reported
Brake Failure:	U
Description of Tank:	Not reported
Tank Above Ground:	ABOVE
Transportable Container:	U
Tank Regulated:	U
Tank Regulated By:	Not reported
Tank ID:	Not reported
Capacity of Tank:	Not reported
Capacity of Tank Units:	Not reported
Actual Amount:	Not reported
Actual Amount Units:	Not reported
Platform Rig Name:	Not reported
Platform Letter:	Not reported
Location Area ID:	Not reported
Location Block ID:	Not reported
OCSG Number:	Not reported
OCSF Number:	Not reported
State Lease Number:	Not reported
Pier Dock Number:	Not reported
Berth Slip Number:	Not reported
Continuous Release Type:	Not reported
Initial Continuous Release No:	Not reported
Continuous Release Permit:	Not reported
Allision:	Y
Type of Structure:	BRIDGE
Structure Name:	HILLSBOROUGH BRIDGE
Structure Operational:	N
Airbag Deployed:	U
Date Tiem Normal Service:	Not reported
Service Disruption Time:	Not reported
Service Disruption Units:	Not reported
Transit Bus Flag:	Not reported
CR Begin Date:	Not reported
CR End Date:	Not reported
CR Change Date:	Not reported
FBI Contact:	Not reported
FBI Contact Date Time:	Not reported
Sub Part C Testing Req:	XXX
Conductor Testing:	Not reported
Engineer Testing:	Not reported
Trainman Testing:	Not reported
Yard Foreman Testing:	Not reported
RCL Operator Testing:	Not reported
Brakeman Testing:	Not reported
Train Dispatcher Testing:	Not reported
Signalman Testing:	Not reported
Other Employee Testing:	Not reported
Unknown Testing:	Not reported
Passenger Handling:	Not reported
Passenger Route:	XXX
Passenger Delay:	XXX

Map ID
Direction
Distance
Elevation

MAP FINDINGS

Site

Database(s)

EDR ID Number
EPA ID Number

(Continued)

2014100165

Incident Details:

NRC Report #:	1100165
Fire Involved:	N
Fire Extinguished:	U
Any Evacuations:	N
Number Evacuated:	Not reported
Who Evacuated:	Not reported
Radius of Evacuation:	Not reported
Any Injuries:	N
Number Injured:	Not reported
Number Hospitalized:	Not reported
Any Fatalities:	N
Number Fatalities:	Not reported
Any Damages:	N
Damage Amount:	Not reported
Air Corridor Closed:	N
Air Corridor Desc:	Not reported
Air Closure Time:	Not reported
Waterway Closed:	Y
Waterway Desc:	HILLSBOROUGH RIVER
Waterway Closure Time:	6
Road Closed:	N
Road Desc:	Not reported
Road Closure Time:	Not reported
Closure Direction:	Not reported
Major Artery:	N
Track Closed:	N
Track Desc:	Not reported
Track Closure Time:	Not reported
Media Interest:	UNKNOWN
Medium Desc:	WATER
Additional Medium Info:	HILLSBOROUGH RIVER
Body of Water:	HILLSBOROUGH RIVER
Tributary of:	Not reported
Release Secured:	N
Estimated Duration of Release:	Not reported
Release rate:	Not reported
Desc Remedial Action:	COAST GUARD IS RESPONDING TO ASSESS THE SITUATION AND REMOVE THE TUG AND ASSESS THE DAMAGE. OTHER AGENCIES ARE ASSISTING AS WELL.
State Agency on Scene:	Not reported
State Agency Report Number:	Not reported
Other Agency Notified:	Not reported
Weather Conditions:	CLEAR
Air Temperature:	Not reported
Wind Speed:	Not reported
Wind Direction:	Not reported
Water Supply Contaminated:	U
Sheen Size:	Not reported
Sheen Color:	RAINBOW
Direction of Sheen Travel:	Not reported
Sheen Odor Description:	Not reported
Wave Condition:	Not reported
Current Speed:	Not reported
Current Direction:	Not reported
Water Temperature:	Not reported
Track Close Dir:	Not reported
Empl Fatality:	Not reported

Map ID
Direction
Distance
Elevation

MAP FINDINGS

Site

Database(s)

EDR ID Number
EPA ID Number

(Continued)

2014100165

Pass Fatality:	Not reported
Community Impact:	Not reported
Wind Speed Unit:	Not reported
Employee Injuries:	Not reported
Passenger Injuries:	Not reported
Occupant Fatality:	Not reported
Current Speed Unit:	Not reported
Road Closure Units:	Not reported
Track Closure Units:	Not reported
Sheen Size Units:	Not reported
Additional Info:	Not reported
State Agency Notified:	Not reported
Federal Agency Notified:	Not reported
nearest River Mile Marker:	Not reported
Sheen Size Length:	1000
Sheen Size Length Units:	YARDS
Sheen Size Width:	50
Sheen Size Width Units:	YARDS
Offshore:	N
Duration Unit:	Not reported
Release Rate Unit:	Not reported
Release Rate Rate:	Not reported
Passengers Transferred:	NO

Calls:

NRC Report #:	1100165
Site ID:	20141100165
Date Time Received:	2014-11-04 14:10:26
Date Time Complete:	2014-11-04 14:21:06
Call Type:	INC
Responsible Company:	JOHNSON BROTHERS TUG
Responsible Org Type:	PRIVATE ENTERPRISE
Responsible City:	TAMPA
Responsible State:	FL
Responsible Zip:	Not reported
On Behalf:	Not reported
Source:	TELEPHONE

Vessels Detail:

Site ID:	20141100165
Vessel Name:	UNKNOWN
Vessel Type:	TUG
Vessel Number:	Not reported
Vessel Length:	Not reported
Hull Construction:	Not reported
Fuel Capacity:	Not reported
Fuel on Board:	Not reported
Cargo Capacity:	Not reported
Cargo on Board:	Not reported
Is Vessel Aground:	N
Flag:	Not reported
Breadth:	Not reported
Draught:	Not reported
Fuel Capacity Units:	Not reported
Fuel on Board Units:	Not reported
Cargo Capacity Units:	Not reported

Map ID
Direction
Distance
Elevation

MAP FINDINGS

Site

Database(s)

EDR ID Number
EPA ID Number

(Continued)

2014100165

Cargo on Board Units: Not reported

Site ID: 20141100165
Vessel Name: N/A
Vessel Type: BARGE
Vessel Number: Not reported
Vessel Length: Not reported
Hull Construction: Not reported
Fuel Capacity: Not reported
Fuel on Board: Not reported
Cargo Capacity: Not reported
Cargo on Board: Not reported
Is Vessel Aground: N
Flag: Not reported
Breadth: Not reported
Draught: Not reported
Fuel Capacity Units: Not reported
Fuel on Board Units: Not reported
Cargo Capacity Units: Not reported
Cargo on Board Units: Not reported

Material Involved:
NRC Report #: 1100165
Chris Code: GAS
Case Number: 000000-00-0
UN Number: Not reported
Amount of Material: 0
Unit of Measure: UNKNOWN AMOUNT
Name of Material: GASOLINE: AUTOMOTIVE (UNLEADED)
If Reached Water: YES
Amount in Water: 0
Unit of Measure Reach Water: UNKNOWN AMOUNT

NRC Report #: 1100165
Chris Code: OLB
Case Number: 000000-00-0
UN Number: Not reported
Amount of Material: 0
Unit of Measure: UNKNOWN AMOUNT
Name of Material: OIL, MISC: LUBRICATING
If Reached Water: YES
Amount in Water: 0
Unit of Measure Reach Water: UNKNOWN AMOUNT

AA523
NNW
1/4-1/2
0.280 mi.
1479 ft.

HILLSBOROUGH CNTY-EDGEComb BLDG
800 TWIGGS ST
TAMPA, FL 33602

FL Financial Assurance S107931673
N/A

Site 7 of 10 in cluster AA

Relative:
Higher

FL Financial Assurance 3:

Actual:
18 ft.

Name: HILLSBOROUGH CNTY-EDGEComb BLDG
Address: 800 TWIGGS ST
City,State,Zip: TAMPA, FL 33602
Region: 3
Facility ID: 9806806

Map ID
Direction
Distance
Elevation

MAP FINDINGS

Site

Database(s)

EDR ID Number
EPA ID Number

HILLSBOROUGH CNTY-EDGECOMB BLDG (Continued)

S107931673

Facility Phone: 8132677450
Facility Status: OPEN
Facility Type: I
Type Description: County Government
DEP CO: C
Financial Responsibility: INSURANCE
Insurance Company: ILLINOIS UNION
Effective Date: 10/01/2008
Expire Date: 10/01/2011
Owner ID: 30029
Owner Name: HILLSBOROUGH CNTY-FACILITIES MGMT DIV
Owner Address: PO BOX 1110
Owner Address2: Not reported
Owner City,St,Zip: TAMPA, FL 33601
Contact: DONALD HARWIG, DIR
Resp Party Phone: 8132762530

Name: HILLSBOROUGH CNTY-EDGECOMB BLDG
Address: 800 TWIGGS ST
City,State,Zip: TAMPA, FL 33602
Region: 3
Facility ID: 9806806
Facility Phone: 8132677450
Facility Status: OPEN
Facility Type: I
Type Description: County Government
DEP CO: C
Financial Responsibility: INSURANCE
Insurance Company: ILLINOIS UNION
Effective Date: 10/01/2011
Expire Date: 10/01/2014
Owner ID: 30029
Owner Name: HILLSBOROUGH CNTY-FACILITIES MGMT DIV
Owner Address: PO BOX 1110
Owner Address2: Not reported
Owner City,St,Zip: TAMPA, FL 33601
Contact: DONALD HARWIG, DIR
Resp Party Phone: 8132762530

Name: HILLSBOROUGH CNTY-EDGECOMB BLDG
Address: 800 TWIGGS ST
City,State,Zip: TAMPA, FL 33602
Region: 3
Facility ID: 9806806
Facility Phone: 8132677450
Facility Status: OPEN
Facility Type: I
Type Description: County Government
DEP CO: C
Financial Responsibility: INSURANCE
Insurance Company: ILLINOIS UNION
Effective Date: 10/01/2014
Expire Date: 10/01/2017
Owner ID: 30029
Owner Name: HILLSBOROUGH CNTY-FACILITIES MGMT DIV
Owner Address: PO BOX 1110
Owner Address2: Not reported

Map ID
Direction
Distance
Elevation

MAP FINDINGS

Site

Database(s)

EDR ID Number
EPA ID Number

HILLSBOROUGH CNTY-EDGEComb BLDG (Continued)

S107931673

Owner City,St,Zip: TAMPA, FL 33601
Contact: DONALD HARWIG, DIR
Resp Party Phone: 8132762530

Name: HILLSBOROUGH CNTY-EDGEComb BLDG
Address: 800 TWIGGS ST
City,State,Zip: TAMPA, FL 33602
Region: 3
Facility ID: 9806806
Facility Phone: 8132677450
Facility Status: OPEN
Facility Type: I
Type Description: County Government
DEP CO: C
Financial Responsibility: INSURANCE
Insurance Company: ILLINOIS UNION
Effective Date: 10/01/2014
Expire Date: 10/01/2018
Owner ID: 30029
Owner Name: HILLSBOROUGH CNTY-FACILITIES MGMT DIV
Owner Address: PO BOX 1110
Owner Address2: Not reported
Owner City,St,Zip: TAMPA, FL 33601
Contact: DONALD HARWIG, DIR
Resp Party Phone: 8132762530

Name: HILLSBOROUGH CNTY-EDGEComb BLDG
Address: 800 TWIGGS ST
City,State,Zip: TAMPA, FL 33602
Region: 3
Facility ID: 9806806
Facility Phone: 8132677450
Facility Status: OPEN
Facility Type: I
Type Description: County Government
DEP CO: C
Financial Responsibility: SELF-INSURANCE - LETTER FROM CHIEF FINANCIAL OFFIC
Insurance Company: Not reported
Effective Date: 10/01/2008
Expire Date: 09/30/2009
Owner ID: 30029
Owner Name: HILLSBOROUGH CNTY-FACILITIES MGMT DIV
Owner Address: PO BOX 1110
Owner Address2: Not reported
Owner City,St,Zip: TAMPA, FL 33601
Contact: DONALD HARWIG, DIR
Resp Party Phone: 8132762530

Map ID
Direction
Distance
Elevation

MAP FINDINGS

Site

Database(s)

EDR ID Number
EPA ID Number

AA524
NNW
1/4-1/2
0.280 mi.
1479 ft.

HILLSBOROUGH CNTY-EDGEComb BLDG
800 TWIGGS ST
TAMPA, FL 33602

FL AST A100269861
N/A

Site 8 of 10 in cluster AA

Relative:
Higher

AST:

Actual:
18 ft.

Name: HILLSBOROUGH CNTY-EDGEComb BLDG
Address: 800 TWIGGS ST
Facility ID: 9806806
Facility Status: OPEN
Type Description: County Government
Facility Phone: 8132677450
DEP Contractor Own: C
Region: STATE
Positioning Method: Not reported
Lat/Long (dms): Not reported

Owner:

Owner Id: 30029
Owner Name: HILLSBOROUGH CNTY-FACILITIES MGMT DIV
Owner Address: PO BOX 1110
Owner Address 2: Not reported
Owner City,St,Zip: TAMPA, FL 33601
Owner Contact: DONALD HARWIG, DIR
Owner Phone: 8132762530

Tank Id: 1
Status: In service
Status Date: 07/01/2003
Install Date: 7/1/2003
Substance: Diesel-emergen generator
Content Description: Emerg Generator Diesel
Gallons: 1000
Tank Location: ABOVEGROUND

Construction:

Tank Id: 1
Construction Category: Primary Construction
Construction Description: Steel

Tank Id: 1
Construction Category: Secondary Containment
Construction Description: Double wall

Tank Id: 1
Construction Category: Overfill/Spill
Construction Description: Spill containment bucket

Tank Id: 1
Construction Category: Overfill/Spill
Construction Description: Level gauges/alarms

Tank Id: 1
Construction Category: Overfill/Spill
Construction Description: Tight fill

Map ID
Direction
Distance
Elevation

MAP FINDINGS

Site

Database(s)

EDR ID Number
EPA ID Number

HILLSBOROUGH CNTY-EDGEComb BLDG (Continued)

A100269861

Monitoring:

Tank ID: 1
Monitoring Description: Monitor dbl wall tank space

Tank ID: 1
Monitoring Description: Visual inspection of ASTs

Piping:

Tank ID: 1
Piping Category: Miscellaneous Attributes
Piping Description: Suction piping system

Tank ID: 1
Piping Category: Miscellaneous Attributes
Piping Description: Abv, no soil contact

[Click here for Florida Oculus:](#)

**AA525
NNW
1/4-1/2
0.281 mi.
1483 ft.**

**DRUG ENFORCEMENT
700 E TWIGGS ST
TAMPA, FL 33602**

**RCRA-VSQG 1014469430
FLTMP9002251**

Site 9 of 10 in cluster AA

**Relative:
Higher
Actual:
17 ft.**

RCRA-VSQG:

Date Form Received by Agency:	1990-05-10 00:00:00.0
Handler Name:	DRUG ENFORCEMENT
Handler Address:	700 E TWIGGS ST
Handler City,State,Zip:	TAMPA, FL 33602-4019
EPA ID:	FLTMP9002251
Contact Name:	Not reported
Contact Address:	Not reported
Contact City,State,Zip:	Not reported
Contact Telephone:	Not reported
Contact Fax:	Not reported
Contact Email:	Not reported
Contact Title:	Not reported
EPA Region:	04
Land Type:	Other
Federal Waste Generator Description:	Conditionally Exempt Small Quantity Generator
Non-Notifier:	Not reported
Biennial Report Cycle:	Not reported
Accessibility:	Not reported
Active Site Indicator:	Handler Activities
State District Owner:	FL
State District:	SW
Mailing Address:	Not reported
Mailing City,State,Zip:	Not reported
Owner Name:	Not reported
Owner Type:	Not reported
Operator Name:	Not reported
Operator Type:	Not reported
Short-Term Generator Activity:	Yes
Importer Activity:	No
Mixed Waste Generator:	No
Transporter Activity:	No

Map ID
Direction
Distance
Elevation

MAP FINDINGS

Site

Database(s)

EDR ID Number
EPA ID Number

DRUG ENFORCEMENT (Continued)

1014469430

Transfer Facility Activity:	No
Recycler Activity with Storage:	No
Small Quantity On-Site Burner Exemption:	No
Smelting Melting and Refining Furnace Exemption:	No
Underground Injection Control:	No
Off-Site Waste Receipt:	No
Universal Waste Indicator:	No
Universal Waste Destination Facility:	No
Federal Universal Waste:	No
Active Site Fed-Reg Treatment Storage and Disposal Facility:	Not reported
Active Site Converter Treatment storage and Disposal Facility:	Not reported
Active Site State-Reg Treatment Storage and Disposal Facility:	Not reported
Active Site State-Reg Handler:	---
Federal Facility Indicator:	Not reported
Hazardous Secondary Material Indicator:	NN
Sub-Part K Indicator:	Not reported
Commercial TSD Indicator:	No
Treatment Storage and Disposal Type:	Not reported
2018 GPRA Permit Baseline:	Not on the Baseline
2018 GPRA Renewals Baseline:	Not on the Baseline
Permit Renewals Workload Universe:	Not reported
Permit Workload Universe:	Not reported
Permit Progress Universe:	Not reported
Post-Closure Workload Universe:	Not reported
Closure Workload Universe:	Not reported
202 GPRA Corrective Action Baseline:	No
Corrective Action Workload Universe:	No
Subject to Corrective Action Universe:	No
Non-TSDFs Where RCRA CA has Been Imposed Universe:	No
TSDFs Potentially Subject to CA Under 3004 (u)/(v) Universe:	No
TSDFs Only Subject to CA under Discretionary Auth Universe:	No
Corrective Action Priority Ranking:	No NCAPS ranking
Environmental Control Indicator:	No
Institutional Control Indicator:	No
Human Exposure Controls Indicator:	N/A
Groundwater Controls Indicator:	N/A
Operating TSDF Universe:	Not reported
Full Enforcement Universe:	Not reported
Significant Non-Complier Universe:	No
Unaddressed Significant Non-Complier Universe:	No
Addressed Significant Non-Complier Universe:	No
Significant Non-Complier With a Compliance Schedule Universe:	No
Financial Assurance Required:	Not reported
Handler Date of Last Change:	2011-06-23 16:56:54.0
Recognized Trader-Importer:	No
Recognized Trader-Exporter:	No
Importer of Spent Lead Acid Batteries:	No
Exporter of Spent Lead Acid Batteries:	No
Recycler Activity Without Storage:	Not reported
Manifest Broker:	Not reported
Sub-Part P Indicator:	No

Historic Generators:

Receive Date:	1990-05-10 00:00:00.0
Handler Name:	DRUG ENFORCEMENT
Federal Waste Generator Description:	Conditionally Exempt Small Quantity Generator

Map ID
Direction
Distance
Elevation

MAP FINDINGS

Site

Database(s)

EDR ID Number
EPA ID Number

DRUG ENFORCEMENT (Continued)

1014469430

State District Owner: FL
Large Quantity Handler of Universal Waste: No
Recognized Trader Importer: No
Recognized Trader Exporter: No
Spent Lead Acid Battery Importer: No
Spent Lead Acid Battery Exporter: No
Current Record: Yes
Non Storage Recycler Activity: Not reported
Electronic Manifest Broker: Not reported

List of NAICS Codes and Descriptions:

NAICS Codes: No NAICS Codes Found

Facility Has Received Notices of Violations:

Violations: No Violations Found

Evaluation Action Summary:

Evaluations: No Evaluations Found

AA526
NNW
1/4-1/2
0.281 mi.
1483 ft.

DRUG ENFORCEMENT
700 E TWIGGS ST
TAMPA, FL 33602

FINDS 1011415796
ECHO N/A

Site 10 of 10 in cluster AA

Relative:
Higher
Actual:
17 ft.

FINDS:
Registry ID: 110035707599

Click Here:

Environmental Interest/Information System:

RCRAInfo is a national information system that supports the Resource Conservation and Recovery Act (RCRA) program through the tracking of events and activities related to facilities that generate, transport, and treat, store, or dispose of hazardous waste. RCRAInfo allows RCRA program staff to track the notification, permit, compliance, and corrective action activities required under RCRA.

Florida Environmental System Today Application (FIESTA) Data Maintenance (FDM) system maintains entity, environmental interest and affiliation data for the State of Florida.

Click this hyperlink while viewing on your computer to access additional FINDS: detail in the EDR Site Report.

ECHO:

Envid: 1011415796
Registry ID: 110035707599
DFR URL: <http://echo.epa.gov/detailed-facility-report?fid=110035707599>
Name: DRUG ENFORCEMENT
Address: 700 E TWIGGS ST
City,State,Zip: TAMPA, FL 33602

Map ID
Direction
Distance
Elevation

MAP FINDINGS

Site

Database(s)

EDR ID Number
EPA ID Number

AG527
NE
1/4-1/2
0.282 mi.
1488 ft.

1331 MCKAY ST
TAMPA, FL

Site 1 of 4 in cluster AG

ERNS 2020275665
N/A

Relative:
Lower

Incident Commons:

Actual:
5 ft.

NRC Report #:

1275665

Description of Incident:

CALLER IS REPORTING AN UNKNOWN SHEEN FROM AN UNKNOWN SOURCE ON YBOR CHANNEL.

Type of Incident:

UNKNOWN SHEEN

Incident Cause:

UNKNOWN

Incident Date Time:

4/18/2020 11:30

Incident DTG:

DISCOVERED

Incident Location:

UNKNOWN SHEEN INCIDENT

Loaction Address:

1331 MCKAY ST

Location Street 1:

Not reported

Location Street 2:

Not reported

Location Nearest City:

TAMPA

Location State:

FL

Location County:

HILLSBOROUGH

Location Zip:

Not reported

Distance From City:

Not reported

Distance Units:

Not reported

Direction From City:

Not reported

Lat Deg:

Not reported

Lat Min:

Not reported

Lat Sec:

Not reported

Lat Quad:

Not reported

Long Deg:

Not reported

Long Min:

Not reported

Long Sec:

Not reported

Long Quad:

Not reported

Location Section:

Not reported

Location Township:

Not reported

Location range:

Not reported

Potential Range:

N

Incidents:

NRC Report #:

1275665

Aircraft Type:

Not reported

Aircraft Model:

Not reported

Aircraft ID:

Not reported

Aircraft Fuel Capacity:

Not reported

Aircraft Fuel Capacity Units:

Not reported

Aircraft Fuel on Board:

Not reported

Aircraft Fuel on Board Units:

Not reported

Aircraft Spot Number:

Not reported

Aircraft Hanger:

Not reported

Aircraft Runway Number:

Not reported

Road Mile Marker:

Not reported

Building ID:

Not reported

Type of Fixed Object:

Not reported

Power Generating Facility:

U

Generating Capacity:

Not reported

Type of Fuel:

Not reported

NPDES:

Not reported

NPDES Compliance:

U

Pipeline Type:

Not reported

DOT Regulated:

U

Map ID
Direction
Distance
Elevation

MAP FINDINGS

Site

Database(s)

EDR ID Number
EPA ID Number

(Continued)

2020275665

Pipeline Above Ground:	ABOVE
Exposed Underwater:	N
Pipeline Covered:	U
Railroad Hotline:	Not reported
Grade Crossing:	U
Location Subdivision:	Not reported
Railroad Milepost:	Not reported
Type Vehicle Involved:	Not reported
Crossing Device Type:	Not reported
Device Operational:	U
DOT Crossing Number:	Not reported
Brake Failure:	U
Description of Tank:	Not reported
Tank Above Ground:	ABOVE
Transportable Container:	U
Tank Regulated:	U
Tank Regulated By:	Not reported
Tank ID:	Not reported
Capacity of Tank:	Not reported
Capacity of Tank Units:	Not reported
Actual Amount:	Not reported
Actual Amount Units:	Not reported
Platform Rig Name:	Not reported
Platform Letter:	Not reported
Location Area ID:	Not reported
Location Block ID:	Not reported
OCSG Number:	Not reported
OCSP Number:	Not reported
State Lease Number:	Not reported
Pier Dock Number:	Not reported
Berth Slip Number:	267
Continuous Release Type:	Not reported
Initial Continuous Release No:	Not reported
Continuous Release Permit:	Not reported
Allision:	U
Type of Structure:	Not reported
Structure Name:	Not reported
Structure Operational:	U
Airbag Deployed:	U
Date Tiem Normal Service:	Not reported
Service Disruption Time:	Not reported
Service Disruption Units:	Not reported
Transit Bus Flag:	Not reported
CR Begin Date:	Not reported
CR End Date:	Not reported
CR Change Date:	Not reported
FBI Contact:	Not reported
FBI Contact Date Time:	Not reported
Sub Part C Testing Req:	XXX
Conductor Testing:	Not reported
Engineer Testing:	Not reported
Trainman Testing:	Not reported
Yard Foreman Testing:	Not reported
RCL Operator Testing:	Not reported
Brakeman Testing:	Not reported
Train Dispatcher Testing:	Not reported
Signalman Testing:	Not reported

Map ID
Direction
Distance
Elevation

MAP FINDINGS

Site

Database(s)

EDR ID Number
EPA ID Number

(Continued)

2020275665

Other Employee Testing:	Not reported
Unknown Testing:	Not reported
Passenger Handling:	Not reported
Passenger Route:	XXX
Passenger Delay:	XXX
NRC Report #:	1275665
Aircraft Type:	Not reported
Aircraft Model:	Not reported
Aircraft ID:	Not reported
Aircraft Fuel Capacity:	Not reported
Aircraft Fuel Capacity Units:	Not reported
Aircraft Fuel on Board:	Not reported
Aircraft Fuel on Board Units:	Not reported
Aircraft Spot Number:	Not reported
Aircraft Hanger:	Not reported
Aircraft Runway Number:	Not reported
Road Mile Marker:	Not reported
Building ID:	Not reported
Type of Fixed Object:	Not reported
Power Generating Facility:	U
Generating Capacity:	Not reported
Type of Fuel:	Not reported
NPDES:	Not reported
NPDES Compliance:	U
Pipeline Type:	Not reported
DOT Regulated:	U
Pipeline Above Ground:	ABOVE
Exposed Underwater:	N
Pipeline Covered:	U
Railroad Hotline:	Not reported
Grade Crossing:	U
Location Subdivision:	Not reported
Railroad Milepost:	Not reported
Type Vehicle Involved:	Not reported
Crossing Device Type:	Not reported
Device Operational:	U
DOT Crossing Number:	Not reported
Brake Failure:	U
Description of Tank:	Not reported
Tank Above Ground:	ABOVE
Transportable Container:	U
Tank Regulated:	U
Tank Regulated By:	Not reported
Tank ID:	Not reported
Capacity of Tank:	Not reported
Capacity of Tank Units:	Not reported
Actual Amount:	Not reported
Actual Amount Units:	Not reported
Platform Rig Name:	Not reported
Platform Letter:	Not reported
Location Area ID:	Not reported
Location Block ID:	Not reported
OCSG Number:	Not reported
OCSP Number:	Not reported
State Lease Number:	Not reported
Pier Dock Number:	Not reported

Map ID
Direction
Distance
Elevation

MAP FINDINGS

Site

Database(s)

EDR ID Number
EPA ID Number

(Continued)

2020275665

Berth Slip Number: 267
Continuous Release Type: Not reported
Initial Continuous Release No: Not reported
Continuous Release Permit: Not reported
Allision: U
Type of Structure: Not reported
Structure Name: Not reported
Structure Operational: U
Airbag Deployed: U
Date Tiem Normal Service: Not reported
Service Disruption Time: Not reported
Service Disruption Units: Not reported
Transit Bus Flag: Not reported
CR Begin Date: Not reported
CR End Date: Not reported
CR Change Date: Not reported
FBI Contact: Not reported
FBI Contact Date Time: Not reported
Sub Part C Testing Req: XXX
Conductor Testing: Not reported
Engineer Testing: Not reported
Trainman Testing: Not reported
Yard Foreman Testing: Not reported
RCL Operator Testing: Not reported
Brakeman Testing: Not reported
Train Dispatcher Testing: Not reported
Signalman Testing: Not reported
Other Employee Testing: Not reported
Unknown Testing: Not reported
Passenger Handling: Not reported
Passenger Route: XXX
Passenger Delay: XXX

Incident Details:
NRC Report #: 1275665
Fire Involved: N
Fire Extinguished: U
Any Evacuations: N
Number Evacuated: Not reported
Who Evacuated: Not reported
Radius of Evacuation: Not reported
Any Injuries: N
Number Injured: Not reported
Number Hospitalized: Not reported
Any Fatalities: N
Number Fatalities: Not reported
Any Damages: N
Damage Amount: Not reported
Air Corridor Closed: N
Air Corridor Desc: Not reported
Air Closure Time: Not reported
Waterway Closed: N
Waterway Desc: Not reported
Waterway Closure Time: Not reported
Road Closed: N
Road Desc: Not reported
Road Closure Time: Not reported

Map ID
Direction
Distance
Elevation

MAP FINDINGS

Site

Database(s)

EDR ID Number
EPA ID Number

(Continued)

2020275665

Closure Direction:	Not reported
Major Artery:	N
Track Closed:	N
Track Desc:	Not reported
Track Closure Time:	Not reported
Media Interest:	NONE
Medium Desc:	WATER
Additional Medium Info:	YBOR CHANNEL
Body of Water:	YBOR CHANNEL
Tributary of:	Not reported
Release Secured:	U
Estimated Duration of Release:	Not reported
Release rate:	Not reported
Desc Remedial Action:	DISSIPATE NATURALLY
State Agency on Scene:	Not reported
State Agency Report Number:	Not reported
Other Agency Notified:	Not reported
Weather Conditions:	Not reported
Air Temperature:	Not reported
Wind Speed:	Not reported
Wind Direction:	Not reported
Water Supply Contaminated:	U
Sheen Size:	Not reported
Sheen Color:	Not reported
Direction of Sheen Travel:	Not reported
Sheen Odor Description:	Not reported
Wave Condition:	Not reported
Current Speed:	Not reported
Current Direction:	Not reported
Water Temperature:	Not reported
Track Close Dir:	Not reported
Empl Fatality:	Not reported
Pass Fatality:	Not reported
Community Impact:	Not reported
Wind Speed Unit:	Not reported
Employee Injuries:	Not reported
Passenger Injuries:	Not reported
Occupant Fatality:	Not reported
Current Speed Unit:	Not reported
Road Closure Units:	Not reported
Track Closure Units:	Not reported
Sheen Size Units:	Not reported
Additional Info:	Not reported
State Agency Notified:	PORT AUTHORITY
Federal Agency Notified:	USCG
nearest River Mile Marker:	Not reported
Sheen Size Length:	Not reported
Sheen Size Length Units:	Not reported
Sheen Size Width:	Not reported
Sheen Size Width Units:	Not reported
Offshore:	N
Duration Unit:	Not reported
Release Rate Unit:	Not reported
Release Rate Rate:	Not reported
Passengers Transferred:	NO
NRC Report #:	1275665

Map ID
Direction
Distance
Elevation

MAP FINDINGS

Site

Database(s)

EDR ID Number
EPA ID Number

(Continued)

2020275665

Fire Involved:	N
Fire Extinguished:	U
Any Evacuations:	N
Number Evacuated:	Not reported
Who Evacuated:	Not reported
Radius of Evacuation:	Not reported
Any Injuries:	N
Number Injured:	Not reported
Number Hospitalized:	Not reported
Any Fatalities:	N
Number Fatalities:	Not reported
Any Damages:	N
Damage Amount:	Not reported
Air Corridor Closed:	N
Air Corridor Desc:	Not reported
Air Closure Time:	Not reported
Waterway Closed:	N
Waterway Desc:	Not reported
Waterway Closure Time:	Not reported
Road Closed:	N
Road Desc:	Not reported
Road Closure Time:	Not reported
Closure Direction:	Not reported
Major Artery:	N
Track Closed:	N
Track Desc:	Not reported
Track Closure Time:	Not reported
Media Interest:	NONE
Medium Desc:	WATER
Additional Medium Info:	YBOR CHANNEL
Body of Water:	YBOR CHANNEL
Tributary of:	Not reported
Release Secured:	U
Estimated Duration of Release:	Not reported
Release rate:	Not reported
Desc Remedial Action:	DISSIPATE NATURALLY
State Agency on Scene:	Not reported
State Agency Report Number:	Not reported
Other Agency Notified:	Not reported
Weather Conditions:	Not reported
Air Temperature:	Not reported
Wind Speed:	Not reported
Wind Direction:	Not reported
Water Supply Contaminated:	U
Sheen Size:	Not reported
Sheen Color:	Not reported
Direction of Sheen Travel:	Not reported
Sheen Odor Description:	Not reported
Wave Condition:	Not reported
Current Speed:	Not reported
Current Direction:	Not reported
Water Temperature:	Not reported
Track Close Dir:	Not reported
Empl Fatality:	Not reported
Pass Fatality:	Not reported
Community Impact:	Not reported
Wind Speed Unit:	Not reported

Map ID
Direction
Distance
Elevation

MAP FINDINGS

Site

Database(s)

EDR ID Number
EPA ID Number

(Continued)

2020275665

Employee Injuries: Not reported
Passenger Injuries: Not reported
Occupant Fatality: Not reported
Current Speed Unit: Not reported
Road Closure Units: Not reported
Track Closure Units: Not reported
Sheen Size Units: Not reported
Additional Info: Not reported
State Agency Notified: PORT AUTHORITY
Federal Agency Notified: USCG
nearest River Mile Marker: Not reported
Sheen Size Length: Not reported
Sheen Size Length Units: Not reported
Sheen Size Width: Not reported
Sheen Size Width Units: Not reported
Offshore: N
Duration Unit: Not reported
Release Rate Unit: Not reported
Release Rate Rate: Not reported
Passengers Transferred: NO

Calls:

NRC Report #: 1275665
Site ID: 20201275665
Date Time Received: 2020-04-19 12:22:00
Date Time Complete: 2020-04-19 12:28:00
Call Type: INC
Responsible Company: Not reported
Responsible Org Type: UNKNOWN
Responsible City: Not reported
Responsible State: XX
Responsible Zip: Not reported
On Behalf: Not reported
Source: TELEPHONE

NRC Report #: 1275665
Site ID: 20201275665
Date Time Received: 2020-04-19 12:22:00
Date Time Complete: 2020-04-19 12:28:00
Call Type: INC
Responsible Company: Not reported
Responsible Org Type: UNKNOWN
Responsible City: Not reported
Responsible State: XX
Responsible Zip: Not reported
On Behalf: Not reported
Source: TELEPHONE

Material Involved:

NRC Report #: 1275665
Chris Code: OUN
Case Number: 000000-00-0
UN Number: Not reported
Amount of Material: 0
Unit of Measure: UNKNOWN AMOUNT
Name of Material: UNKNOWN OIL

Map ID
Direction
Distance
Elevation

MAP FINDINGS

Site

Database(s)

EDR ID Number
EPA ID Number

(Continued)

2020275665

If Reached Water: YES
Amount in Water: 0
Unit of Measure Reach Water: UNKNOWN AMOUNT

NRC Report #: 1275665
Chris Code: OUN
Case Number: 000000-00-0
UN Number: Not reported
Amount of Material: 0
Unit of Measure: UNKNOWN AMOUNT
Name of Material: UNKNOWN OIL
If Reached Water: YES
Amount in Water: 0
Unit of Measure Reach Water: UNKNOWN AMOUNT

NRC Report #: 1275665
Description of Incident: CALLER IS REPORTING AN UNKNOWN SHEEN FROM AN UNKNOWN SOURCE ON YBOR CHANNEL.
Type of Incident: UNKNOWN SHEEN
Incident Cause: UNKNOWN
Incident Date Time: 4/18/2020 11:30
Incident DTG: DISCOVERED
Incident Location: UNKNOWN SHEEN INCIDENT
Loaction Address: 1331 MCKAY ST
Location Street 1: Not reported
Location Street 2: Not reported
Location Nearest City: TAMPA
Location State: FL
Location County: HILLSBOROUGH
Location Zip: Not reported
Distance From City: Not reported
Distance Units: Not reported
Direction From City: Not reported
Lat Deg: Not reported
Lat Min: Not reported
Lat Sec: Not reported
Lat Quad: Not reported
Long Deg: Not reported
Long Min: Not reported
Long Sec: Not reported
Long Quad: Not reported
Location Section: Not reported
Location Township: Not reported
Location range: Not reported
Potential Range: N

Incidents:

NRC Report #: 1275665
Aircraft Type: Not reported
Aircraft Model: Not reported
Aircraft ID: Not reported
Aircraft Fuel Capacity: Not reported
Aircraft Fuel Capacity Units: Not reported
Aircraft Fuel on Board: Not reported
Aircraft Fuel on Board Units: Not reported
Aircraft Spot Number: Not reported
Aircraft Hanger: Not reported

Map ID
Direction
Distance
Elevation

MAP FINDINGS

Site

Database(s)

EDR ID Number
EPA ID Number

(Continued)

2020275665

Aircraft Runway Number:	Not reported
Road Mile Marker:	Not reported
Building ID:	Not reported
Type of Fixed Object:	Not reported
Power Generating Facility:	U
Generating Capacity:	Not reported
Type of Fuel:	Not reported
NPDES:	Not reported
NPDES Compliance:	U
Pipeline Type:	Not reported
DOT Regulated:	U
Pipeline Above Ground:	ABOVE
Exposed Underwater:	N
Pipeline Covered:	U
Railroad Hotline:	Not reported
Grade Crossing:	U
Location Subdivision:	Not reported
Railroad Milepost:	Not reported
Type Vehicle Involved:	Not reported
Crossing Device Type:	Not reported
Device Operational:	U
DOT Crossing Number:	Not reported
Brake Failure:	U
Description of Tank:	Not reported
Tank Above Ground:	ABOVE
Transportable Container:	U
Tank Regulated:	U
Tank Regulated By:	Not reported
Tank ID:	Not reported
Capacity of Tank:	Not reported
Capacity of Tank Units:	Not reported
Actual Amount:	Not reported
Actual Amount Units:	Not reported
Platform Rig Name:	Not reported
Platform Letter:	Not reported
Location Area ID:	Not reported
Location Block ID:	Not reported
OCSG Number:	Not reported
OCSP Number:	Not reported
State Lease Number:	Not reported
Pier Dock Number:	Not reported
Berth Slip Number:	267
Continuous Release Type:	Not reported
Initial Continuous Release No:	Not reported
Continuous Release Permit:	Not reported
Allision:	U
Type of Structure:	Not reported
Structure Name:	Not reported
Structure Operational:	U
Airbag Deployed:	U
Date Tiem Normal Service:	Not reported
Service Disruption Time:	Not reported
Service Disruption Units:	Not reported
Transit Bus Flag:	Not reported
CR Begin Date:	Not reported
CR End Date:	Not reported
CR Change Date:	Not reported

Map ID
Direction
Distance
Elevation

MAP FINDINGS

Site

Database(s)

EDR ID Number
EPA ID Number

(Continued)

2020275665

FBI Contact: Not reported
FBI Contact Date Time: Not reported
Sub Part C Testing Req: XXX
Conductor Testing: Not reported
Engineer Testing: Not reported
Trainman Testing: Not reported
Yard Foreman Testing: Not reported
RCL Operator Testing: Not reported
Brakeman Testing: Not reported
Train Dispatcher Testing: Not reported
Signalman Testing: Not reported
Other Employee Testing: Not reported
Unknown Testing: Not reported
Passenger Handling: Not reported
Passenger Route: XXX
Passenger Delay: XXX

NRC Report #: 1275665
Aircraft Type: Not reported
Aircraft Model: Not reported
Aircraft ID: Not reported
Aircraft Fuel Capacity: Not reported
Aircraft Fuel Capacity Units: Not reported
Aircraft Fuel on Board: Not reported
Aircraft Fuel on Board Units: Not reported
Aircraft Spot Number: Not reported
Aircraft Hanger: Not reported
Aircraft Runway Number: Not reported
Road Mile Marker: Not reported
Building ID: Not reported
Type of Fixed Object: Not reported
Power Generating Facility: U
Generating Capacity: Not reported
Type of Fuel: Not reported
NPDES: Not reported
NPDES Compliance: U
Pipeline Type: Not reported
DOT Regulated: U
Pipeline Above Ground: ABOVE
Exposed Underwater: N
Pipeline Covered: U
Railroad Hotline: Not reported
Grade Crossing: U
Location Subdivision: Not reported
Railroad Milepost: Not reported
Type Vehicle Involved: Not reported
Crossing Device Type: Not reported
Device Operational: U
DOT Crossing Number: Not reported
Brake Failure: U
Description of Tank: Not reported
Tank Above Ground: ABOVE
Transportable Container: U
Tank Regulated: U
Tank Regulated By: Not reported
Tank ID: Not reported
Capacity of Tank: Not reported

Map ID
Direction
Distance
Elevation

MAP FINDINGS

Site

Database(s)

EDR ID Number
EPA ID Number

(Continued)

2020275665

Capacity of Tank Units:	Not reported
Actual Amount:	Not reported
Actual Amount Units:	Not reported
Platform Rig Name:	Not reported
Platform Letter:	Not reported
Location Area ID:	Not reported
Location Block ID:	Not reported
OCSG Number:	Not reported
OCSF Number:	Not reported
State Lease Number:	Not reported
Pier Dock Number:	Not reported
Berth Slip Number:	267
Continuous Release Type:	Not reported
Initial Continuous Release No:	Not reported
Continuous Release Permit:	Not reported
Allision:	U
Type of Structure:	Not reported
Structure Name:	Not reported
Structure Operational:	U
Airbag Deployed:	U
Date Tiem Normal Service:	Not reported
Service Disruption Time:	Not reported
Service Disruption Units:	Not reported
Transit Bus Flag:	Not reported
CR Begin Date:	Not reported
CR End Date:	Not reported
CR Change Date:	Not reported
FBI Contact:	Not reported
FBI Contact Date Time:	Not reported
Sub Part C Testing Req:	XXX
Conductor Testing:	Not reported
Engineer Testing:	Not reported
Trainman Testing:	Not reported
Yard Foreman Testing:	Not reported
RCL Operator Testing:	Not reported
Brakeman Testing:	Not reported
Train Dispatcher Testing:	Not reported
Signalman Testing:	Not reported
Other Employee Testing:	Not reported
Unknown Testing:	Not reported
Passenger Handling:	Not reported
Passenger Route:	XXX
Passenger Delay:	XXX

Incident Details:

NRC Report #:	1275665
Fire Involved:	N
Fire Extinguished:	U
Any Evacuations:	N
Number Evacuated:	Not reported
Who Evacuated:	Not reported
Radius of Evacuation:	Not reported
Any Injuries:	N
Number Injured:	Not reported
Number Hospitalized:	Not reported
Any Fatalities:	N
Number Fatalities:	Not reported

Map ID
Direction
Distance
Elevation

MAP FINDINGS

Site

Database(s)

EDR ID Number
EPA ID Number

(Continued)

2020275665

Any Damages:	N
Damage Amount:	Not reported
Air Corridor Closed:	N
Air Corridor Desc:	Not reported
Air Closure Time:	Not reported
Waterway Closed:	N
Waterway Desc:	Not reported
Waterway Closure Time:	Not reported
Road Closed:	N
Road Desc:	Not reported
Road Closure Time:	Not reported
Closure Direction:	Not reported
Major Artery:	N
Track Closed:	N
Track Desc:	Not reported
Track Closure Time:	Not reported
Media Interest:	NONE
Medium Desc:	WATER
Additional Medium Info:	YBOR CHANNEL
Body of Water:	YBOR CHANNEL
Tributary of:	Not reported
Release Secured:	U
Estimated Duration of Release:	Not reported
Release rate:	Not reported
Desc Remedial Action:	DISSIPATE NATURALLY
State Agency on Scene:	Not reported
State Agency Report Number:	Not reported
Other Agency Notified:	Not reported
Weather Conditions:	Not reported
Air Temperature:	Not reported
Wind Speed:	Not reported
Wind Direction:	Not reported
Water Supply Contaminated:	U
Sheen Size:	Not reported
Sheen Color:	Not reported
Direction of Sheen Travel:	Not reported
Sheen Odor Description:	Not reported
Wave Condition:	Not reported
Current Speed:	Not reported
Current Direction:	Not reported
Water Temperature:	Not reported
Track Close Dir:	Not reported
Empl Fatality:	Not reported
Pass Fatality:	Not reported
Community Impact:	Not reported
Wind Speed Unit:	Not reported
Employee Injuries:	Not reported
Passenger Injuries:	Not reported
Occupant Fatality:	Not reported
Current Speed Unit:	Not reported
Road Closure Units:	Not reported
Track Closure Units:	Not reported
Sheen Size Units:	Not reported
Additional Info:	Not reported
State Agency Notified:	PORT AUTHORITY
Federal Agency Notified:	USCG
nearest River Mile Marker:	Not reported

Map ID
Direction
Distance
Elevation

MAP FINDINGS

Site

Database(s)

EDR ID Number
EPA ID Number

(Continued)

2020275665

Sheen Size Length:	Not reported
Sheen Size Length Units:	Not reported
Sheen Size Width:	Not reported
Sheen Size Width Units:	Not reported
Offshore:	N
Duration Unit:	Not reported
Release Rate Unit:	Not reported
Release Rate Rate:	Not reported
Passengers Transferred:	NO
NRC Report #:	1275665
Fire Involved:	N
Fire Extinguished:	U
Any Evacuations:	N
Number Evacuated:	Not reported
Who Evacuated:	Not reported
Radius of Evacuation:	Not reported
Any Injuries:	N
Number Injured:	Not reported
Number Hospitalized:	Not reported
Any Fatalities:	N
Number Fatalities:	Not reported
Any Damages:	N
Damage Amount:	Not reported
Air Corridor Closed:	N
Air Corridor Desc:	Not reported
Air Closure Time:	Not reported
Waterway Closed:	N
Waterway Desc:	Not reported
Waterway Closure Time:	Not reported
Road Closed:	N
Road Desc:	Not reported
Road Closure Time:	Not reported
Closure Direction:	Not reported
Major Artery:	N
Track Closed:	N
Track Desc:	Not reported
Track Closure Time:	Not reported
Media Interest:	NONE
Medium Desc:	WATER
Additional Medium Info:	YBOR CHANNEL
Body of Water:	YBOR CHANNEL
Tributary of:	Not reported
Release Secured:	U
Estimated Duration of Release:	Not reported
Release rate:	Not reported
Desc Remedial Action:	DISSIPATE NATURALLY
State Agency on Scene:	Not reported
State Agency Report Number:	Not reported
Other Agency Notified:	Not reported
Weather Conditions:	Not reported
Air Temperature:	Not reported
Wind Speed:	Not reported
Wind Direction:	Not reported
Water Supply Contaminated:	U
Sheen Size:	Not reported
Sheen Color:	Not reported

Map ID
Direction
Distance
Elevation

MAP FINDINGS

Site

Database(s)

EDR ID Number
EPA ID Number

(Continued)

2020275665

Direction of Sheen Travel:	Not reported
Sheen Odor Description:	Not reported
Wave Condition:	Not reported
Current Speed:	Not reported
Current Direction:	Not reported
Water Temperature:	Not reported
Track Close Dir:	Not reported
Empl Fatality:	Not reported
Pass Fatality:	Not reported
Community Impact:	Not reported
Wind Speed Unit:	Not reported
Employee Injuries:	Not reported
Passenger Injuries:	Not reported
Occupant Fatality:	Not reported
Current Speed Unit:	Not reported
Road Closure Units:	Not reported
Track CLOsure Units:	Not reported
Sheen Size Units:	Not reported
Additional Info:	Not reported
State Agency Notified:	PORT AUTHORITY
Federal Agency Notified:	USCG
nearest River Mile Marker:	Not reported
Sheen Size Length:	Not reported
Sheen Size Length Units:	Not reported
Sheen Size Width:	Not reported
Sheen Size Width Units:	Not reported
Offshore:	N
Duration Unit:	Not reported
Release Rate Unit:	Not reported
Release Rate Rate:	Not reported
Passengers Transferred:	NO

Calls:

NRC Report #:	1275665
Site ID:	20201275665
Date Time Received:	2020-04-19 12:22:00
Date Time Complete:	2020-04-19 12:28:00
Call Type:	INC
Responsible Company:	Not reported
Responsible Org Type:	UNKNOWN
Responsible City:	Not reported
Responsible State:	XX
Responsible Zip:	Not reported
On Behalf:	Not reported
Source:	TELEPHONE

NRC Report #:	1275665
Site ID:	20201275665
Date Time Received:	2020-04-19 12:22:00
Date Time Complete:	2020-04-19 12:28:00
Call Type:	INC
Responsible Company:	Not reported
Responsible Org Type:	UNKNOWN
Responsible City:	Not reported
Responsible State:	XX
Responsible Zip:	Not reported
On Behalf:	Not reported

Map ID
Direction
Distance
Elevation

MAP FINDINGS

Site

Database(s)

EDR ID Number
EPA ID Number

(Continued)

2020275665

Source: TELEPHONE

Material Involved:

NRC Report #: 1275665
Chris Code: OUN
Case Number: 000000-00-0
UN Number: Not reported
Amount of Material: 0
Unit of Measure: UNKNOWN AMOUNT
Name of Material: UNKNOWN OIL
If Reached Water: YES
Amount in Water: 0
Unit of Measure Reach Water: UNKNOWN AMOUNT

NRC Report #: 1275665
Chris Code: OUN
Case Number: 000000-00-0
UN Number: Not reported
Amount of Material: 0
Unit of Measure: UNKNOWN AMOUNT
Name of Material: UNKNOWN OIL
If Reached Water: YES
Amount in Water: 0
Unit of Measure Reach Water: UNKNOWN AMOUNT

Z528
East
1/4-1/2
0.284 mi.
1497 ft.

CRUISE TERMINAL 3 TRAFFIC CIRC
1325 YORK ST
TAMPA, FL 33602
Site 3 of 6 in cluster Z

FINDS 1009313597
ECHO N/A

Relative:
Lower
Actual:
1 ft.

FINDS:
Registry ID: 110024386895

Click Here:

Environmental Interest/Information System:

US National Pollutant Discharge Elimination System (NPDES) module of the Compliance Information System (ICIS) tracks surface water permits issued under the Clean Water Act. Under NPDES, all facilities that discharge pollutants from any point source into waters of the United States are required to obtain a permit. The permit will likely contain limits on what can be discharged, impose monitoring and reporting requirements, and include other provisions to ensure that the discharge does not adversely affect water quality.

Florida Environmental System Today Application (FIESTA) Data Maintenance (FDM) system maintains entity, environmental interest and affiliation data for the State of Florida.

[Click this hyperlink](#) while viewing on your computer to access additional FINDS: detail in the EDR Site Report.

ECHO:

Envid: 1009313597
Registry ID: 110024386895
DFR URL: <http://echo.epa.gov/detailed-facility-report?fid=110024386895>
Name: CRUISE TERMINAL 3 TRAFFIC CIRC

Map ID
Direction
Distance
Elevation

MAP FINDINGS

Site

Database(s)

EDR ID Number
EPA ID Number

CRUISE TERMINAL 3 TRAFFIC CIRC (Continued)

1009313597

Address: 1325 YORK ST
City,State,Zip: TAMPA, FL 33602

Z529
East
1/4-1/2
0.284 mi.
1497 ft.

USN NAVAL RESERVE CENTER
1325 E YORK ST
TAMPA, FL 33602

RCRA-VSQG
FINDS
ECHO

1005415728
FL1170022742

Site 4 of 6 in cluster Z

Relative:
Lower

RCRA-VSQG:

Actual:
1 ft.

Date Form Received by Agency: 1992-05-27 00:00:00.0
Handler Name: USN NAVAL RESERVE CENTER
Handler Address: 1325 E YORK ST
Handler City,State,Zip: TAMPA, FL 33602-4228
EPA ID: FL1170022742
Contact Name: DANNY KENNEDY
Contact Address: E YORK ST
Contact City,State,Zip: TAMPA, FL 33602-4228
Contact Telephone: 813-228-2689
Contact Fax: Not reported
Contact Email: Not reported
Contact Title: SUPPLY CPO
EPA Region: 04
Land Type: Federal
Federal Waste Generator Description: Conditionally Exempt Small Quantity Generator
Non-Notifier: Not reported
Biennial Report Cycle: Not reported
Accessibility: Not reported
Active Site Indicator: Handler Activities
State District Owner: FL
State District: SW
Mailing Address: E YORK ST
Mailing City,State,Zip: TAMPA, FL 33602-4228
Owner Name: DANNY KENNEDY, SUPPLY CPO
Owner Type: Federal
Operator Name: Not reported
Operator Type: Not reported
Short-Term Generator Activity: No
Importer Activity: No
Mixed Waste Generator: No
Transporter Activity: No
Transfer Facility Activity: No
Recycler Activity with Storage: No
Small Quantity On-Site Burner Exemption: No
Smelting Melting and Refining Furnace Exemption: No
Underground Injection Control: No
Off-Site Waste Receipt: No
Universal Waste Indicator: No
Universal Waste Destination Facility: No
Federal Universal Waste: No
Active Site Fed-Reg Treatment Storage and Disposal Facility: Not reported
Active Site Converter Treatment storage and Disposal Facility: Not reported
Active Site State-Reg Treatment Storage and Disposal Facility: Not reported
Active Site State-Reg Handler: ---
Federal Facility Indicator: The land is federally-owned, The site is federally-owned
Hazardous Secondary Material Indicator: NN
Sub-Part K Indicator: Not reported
Commercial TSD Indicator: No

Map ID
Direction
Distance
Elevation

MAP FINDINGS

Site

Database(s)

EDR ID Number
EPA ID Number

USN NAVAL RESERVE CENTER (Continued)

1005415728

Treatment Storage and Disposal Type:	Not reported
2018 GPRA Permit Baseline:	Not on the Baseline
2018 GPRA Renewals Baseline:	Not on the Baseline
Permit Renewals Workload Universe:	Not reported
Permit Workload Universe:	Not reported
Permit Progress Universe:	Not reported
Post-Closure Workload Universe:	Not reported
Closure Workload Universe:	Not reported
202 GPRA Corrective Action Baseline:	No
Corrective Action Workload Universe:	No
Subject to Corrective Action Universe:	No
Non-TSDFs Where RCRA CA has Been Imposed Universe:	No
TSDFs Potentially Subject to CA Under 3004 (u)/(v) Universe:	No
TSDFs Only Subject to CA under Discretionary Auth Universe:	No
Corrective Action Priority Ranking:	No NCAPS ranking
Environmental Control Indicator:	No
Institutional Control Indicator:	No
Human Exposure Controls Indicator:	N/A
Groundwater Controls Indicator:	N/A
Operating TSDF Universe:	Not reported
Full Enforcement Universe:	Not reported
Significant Non-Complier Universe:	No
Unaddressed Significant Non-Complier Universe:	No
Addressed Significant Non-Complier Universe:	No
Significant Non-Complier With a Compliance Schedule Universe:	No
Financial Assurance Required:	Not reported
Handler Date of Last Change:	2011-06-23 16:56:54.0
Recognized Trader-Importer:	No
Recognized Trader-Exporter:	No
Importer of Spent Lead Acid Batteries:	No
Exporter of Spent Lead Acid Batteries:	No
Recycler Activity Without Storage:	Not reported
Manifest Broker:	Not reported
Sub-Part P Indicator:	No

Hazardous Waste Summary:

Waste Code: D001
Waste Description: IGNITABLE WASTE

Waste Code: F003
Waste Description: THE FOLLOWING SPENT NONHALOGENATED SOLVENTS: XYLENE, ACETONE, ETHYL ACETATE, ETHYL BENZENE, ETHYL ETHER, METHYL ISOBUTYL KETONE, N-BUTYL ALCOHOL, CYCLOHEXANONE, AND METHANOL; ALL SPENT SOLVENT MIXTURES/BLENDS CONTAINING, BEFORE USE, ONLY THE ABOVE SPENT NONHALOGENATED SOLVENTS; AND ALL SPENT SOLVENT MIXTURES/BLENDS CONTAINING, BEFORE USE, ONE OR MORE OF THE ABOVE NONHALOGENATED SOLVENTS, AND A TOTAL OF TEN PERCENT OR MORE (BY VOLUME) OF ONE OR MORE OF THOSE SOLVENTS LISTED IN F001, F002, F004, AND F005; AND STILL BOTTOMS FROM THE RECOVERY OF THESE SPENT SOLVENTS AND SPENT SOLVENT MIXTURES.

Waste Code: F005
Waste Description: THE FOLLOWING SPENT NONHALOGENATED SOLVENTS: TOLUENE, METHYL ETHYL KETONE, CARBON DISULFIDE, ISOBUTANOL, PYRIDINE, BENZENE, 2-ETHOXYETHANOL, AND 2-NITROPROPANE; ALL SPENT SOLVENT MIXTURES/BLENDS CONTAINING, BEFORE USE, A TOTAL OF TEN PERCENT OR MORE (BY VOLUME) OF

Map ID
Direction
Distance
Elevation

MAP FINDINGS

Site

Database(s)

EDR ID Number
EPA ID Number

USN NAVAL RESERVE CENTER (Continued)

1005415728

ONE OR MORE OF THE ABOVE NONHALOGENATED SOLVENTS OR THOSE SOLVENTS LISTED IN F001, F002, OR F004; AND STILL BOTTOMS FROM THE RECOVERY OF THESE SPENT SOLVENTS AND SPENT SOLVENT MIXTURES.

Handler - Owner Operator:

Owner/Operator Indicator:	Owner
Owner/Operator Name:	DANNY KENNEDY, SUPPLY CPO
Legal Status:	Federal
Date Became Current:	1999-06-14 00:00:00.
Date Ended Current:	Not reported
Owner/Operator Address:	1325 E YORK ST
Owner/Operator City,State,Zip:	TAMPA, FL 33602-4228
Owner/Operator Telephone:	Not reported
Owner/Operator Telephone Ext:	Not reported
Owner/Operator Fax:	Not reported
Owner/Operator Email:	Not reported

Owner/Operator Indicator:	Owner
Owner/Operator Name:	DANNY KENNEDY, SUPPLY CPO
Legal Status:	Federal
Date Became Current:	1999-06-14 00:00:00.
Date Ended Current:	Not reported
Owner/Operator Address:	1325 E YORK ST
Owner/Operator City,State,Zip:	TAMPA, FL 33602-4228
Owner/Operator Telephone:	Not reported
Owner/Operator Telephone Ext:	Not reported
Owner/Operator Fax:	Not reported
Owner/Operator Email:	Not reported

Historic Generators:

Receive Date:	1992-05-27 00:00:00.0
Handler Name:	USN NAVAL RESERVE CENTER
Federal Waste Generator Description:	Conditionally Exempt Small Quantity Generator
State District Owner:	FL
Large Quantity Handler of Universal Waste:	No
Recognized Trader Importer:	No
Recognized Trader Exporter:	No
Spent Lead Acid Battery Importer:	No
Spent Lead Acid Battery Exporter:	No
Current Record:	Yes
Non Storage Recycler Activity:	Not reported
Electronic Manifest Broker:	Not reported

List of NAICS Codes and Descriptions:

NAICS Codes:	No NAICS Codes Found
--------------	----------------------

Facility Has Received Notices of Violations:

Violations:	No Violations Found
-------------	---------------------

Evaluation Action Summary:

Evaluations:	No Evaluations Found
--------------	----------------------

FINDS:

Map ID
Direction
Distance
Elevation

MAP FINDINGS

Site

Database(s)

EDR ID Number
EPA ID Number

USN NAVAL RESERVE CENTER (Continued)

1005415728

Registry ID: 110002524000

Click Here:

Environmental Interest/Information System:

RCRAInfo is a national information system that supports the Resource Conservation and Recovery Act (RCRA) program through the tracking of events and activities related to facilities that generate, transport, and treat, store, or dispose of hazardous waste. RCRAInfo allows RCRA program staff to track the notification, permit, compliance, and corrective action activities required under RCRA.

Florida Environmental System Today Application (FIESTA) Data Maintenance (FDM) system maintains entity, environmental interest and affiliation data for the State of Florida.

Click this hyperlink while viewing on your computer to access additional FINDS: detail in the EDR Site Report.

ECHO:

Envid: 1005415728
Registry ID: 110002524000
DFR URL: <http://echo.epa.gov/detailed-facility-report?fid=110002524000>
Name: USN NAVAL RESERVE CENTER
Address: 1325 E YORK ST
City,State,Zip: TAMPA, FL 33602

AG530 **MS VEENDAM - DUPLICATE # IMO#9102992**
NE **1333 E MCKAY ST**
1/4-1/2 **TAMPA, FL 33602**
0.285 mi.
1505 ft. **Site 2 of 4 in cluster AG**

FINDS **1007217276**
ECHO **N/A**

Relative: FINDS:
Lower Registry ID: 110016727657

Actual:
5 ft. Click Here:

Environmental Interest/Information System:

RCRAInfo is a national information system that supports the Resource Conservation and Recovery Act (RCRA) program through the tracking of events and activities related to facilities that generate, transport, and treat, store, or dispose of hazardous waste. RCRAInfo allows RCRA program staff to track the notification, permit, compliance, and corrective action activities required under RCRA.

Florida Environmental System Today Application (FIESTA) Data Maintenance (FDM) system maintains entity, environmental interest and affiliation data for the State of Florida.

Click this hyperlink while viewing on your computer to access additional FINDS: detail in the EDR Site Report.

ECHO:

Envid: 1007217276
Registry ID: 110016727657
DFR URL: <http://echo.epa.gov/detailed-facility-report?fid=110016727657>
Name: MS VEENDAM - DUPLICATE # IMO#9102992
Address: 1333 E MCKAY ST
City,State,Zip: TAMPA, FL 33602

Map ID
Direction
Distance
Elevation

MAP FINDINGS

Site

Database(s)

EDR ID Number
EPA ID Number

AG531
NE
1/4-1/2
0.285 mi.
1505 ft.

1333 MCKAY ST.
TAMPA, FL
Site 3 of 4 in cluster AG

ERNS 2006806178
N/A

Relative:
Lower
Actual:
5 ft.

Incident Commons:

NRC Report #:

806178

Description of Incident:

CALLER IS REPORTING A RELEASE OF INDUSTRIAL WATER FROM THE SHIP CARNIVAL MIRACLE DUE TO TRANSFERRING INDUSTRIAL WATER FROM THE SHIP TO A VAC TRUCK. A GASKET ON THE TRUCK BLEW OUT AND WATER SPILLED ONTO THE PIER.

Type of Incident:

VESSEL

Incident Cause:

EQUIPMENT FAILURE

Incident Date Time:

2006-07-30 08:00:00

Incident DTG:

OCCURRED

Incident Location:

GARRISON TERMINAL 6

Location Address:

1333 MCKAY ST.

Location Street 1:

Not reported

Location Street 2:

Not reported

Location Nearest City:

TAMPA

Location State:

FL

Location County:

HILLSBOROUGH

Location Zip:

Not reported

Distance From City:

Not reported

Distance Units:

Not reported

Direction From City:

Not reported

Lat Deg:

Not reported

Lat Min:

Not reported

Lat Sec:

Not reported

Lat Quad:

Not reported

Long Deg:

Not reported

Long Min:

Not reported

Long Sec:

Not reported

Long Quad:

Not reported

Location Section:

Not reported

Location Township:

Not reported

Location range:

Not reported

Potential Range:

Not reported

Incidents:

NRC Report #:

806178

Aircraft Type:

Not reported

Aircraft Model:

Not reported

Aircraft ID:

Not reported

Aircraft Fuel Capacity:

Not reported

Aircraft Fuel Capacity Units:

Not reported

Aircraft Fuel on Board:

Not reported

Aircraft Fuel on Board Units:

Not reported

Aircraft Spot Number:

Not reported

Aircraft Hanger:

Not reported

Aircraft Runway Number:

Not reported

Road Mile Marker:

Not reported

Building ID:

Not reported

Type of Fixed Object:

Not reported

Power Generating Facility:

U

Generating Capacity:

Not reported

Type of Fuel:

Not reported

NPDES:

Not reported

NPDES Compliance:

U

Map ID
Direction
Distance
Elevation

MAP FINDINGS

Site

Database(s)

EDR ID Number
EPA ID Number

(Continued)

2006806178

Pipeline Type:	Not reported
DOT Regulated:	U
Pipeline Above Ground:	ABOVE
Exposed Underwater:	N
Pipeline Covered:	U
Railroad Hotline:	Not reported
Grade Crossing:	N
Location Subdivision:	Not reported
Railroad Milepost:	Not reported
Type Vehicle Involved:	Not reported
Crossing Device Type:	Not reported
Device Operational:	Y
DOT Crossing Number:	Not reported
Brake Failure:	N
Description of Tank:	Not reported
Tank Above Ground:	ABOVE
Transportable Container:	U
Tank Regulated:	U
Tank Regulated By:	Not reported
Tank ID:	Not reported
Capacity of Tank:	Not reported
Capacity of Tank Units:	Not reported
Actual Amount:	Not reported
Actual Amount Units:	Not reported
Platform Rig Name:	Not reported
Platform Letter:	Not reported
Location Area ID:	Not reported
Location Block ID:	Not reported
OCSG Number:	Not reported
OCSP Number:	Not reported
State Lease Number:	Not reported
Pier Dock Number:	Not reported
Berth Slip Number:	Not reported
Continuous Release Type:	Not reported
Initial Continuous Release No:	Not reported
Continuous Release Permit:	Not reported
Allision:	N
Type of Structure:	Not reported
Structure Name:	Not reported
Structure Operational:	U
Airbag Deployed:	Not reported
Date Tiem Normal Service:	Not reported
Service Disruption Time:	Not reported
Service Disruption Units:	Not reported
Transit Bus Flag:	Not reported
CR Begin Date:	Not reported
CR End Date:	Not reported
CR Change Date:	Not reported
FBI Contact:	Not reported
FBI Contact Date Time:	Not reported
Sub Part C Testing Req:	XXX
Conductor Testing:	Not reported
Engineer Testing:	Not reported
Trainman Testing:	Not reported
Yard Foreman Testing:	Not reported
RCL Operator Testing:	Not reported
Brakeman Testing:	Not reported

Map ID
Direction
Distance
Elevation

MAP FINDINGS

Site

Database(s)

EDR ID Number
EPA ID Number

(Continued)

2006806178

Train Dispatcher Testing: Not reported
Signalman Testing: Not reported
Other Employee Testing: Not reported
Unknown Testing: Not reported
Passenger Handling: Not reported
Passenger Route: XXX
Passenger Delay: XXX

Incident Details:

NRC Report #: 806178
Fire Involved: N
Fire Extinguished: U
Any Evacuations: N
Number Evacuated: Not reported
Who Evacuated: Not reported
Radius of Evacuation: Not reported
Any Injuries: N
Number Injured: Not reported
Number Hospitalized: Not reported
Any Fatalities: N
Number Fatalities: Not reported
Any Damages: N
Damage Amount: Not reported
Air Corridor Closed: N
Air Corridor Desc: Not reported
Air Closure Time: Not reported
Waterway Closed: N
Waterway Desc: Not reported
Waterway Closure Time: Not reported
Road Closed: N
Road Desc: Not reported
Road Closure Time: Not reported
Closure Direction: Not reported
Major Artery: N
Track Closed: N
Track Desc: Not reported
Track Closure Time: Not reported
Media Interest: NONE
Medium Desc: LAND
Additional Medium Info: / PIER
Body of Water: Not reported
Tributary of: Not reported
Release Secured: Y
Estimated Duration of Release: Not reported
Release rate: Not reported
Desc Remedial Action: ABSORBENTS APPLIED, DISPOSED THE ABSORBENT PADS
State Agency on Scene: Not reported
State Agency Report Number: Not reported
Other Agency Notified: Not reported
Weather Conditions: SUNNY
Air Temperature: Not reported
Wind Speed: Not reported
Wind Direction: Not reported
Water Supply Contaminated: U
Sheen Size: Not reported
Sheen Color: Not reported
Direction of Sheen Travel: Not reported

Map ID
Direction
Distance
Elevation

MAP FINDINGS

Site

Database(s)

EDR ID Number
EPA ID Number

(Continued)

2006806178

Sheen Odor Description:	Not reported
Wave Condition:	Not reported
Current Speed:	Not reported
Current Direction:	Not reported
Water Temperature:	Not reported
Track Close Dir:	Not reported
Empl Fatality:	Not reported
Pass Fatality:	Not reported
Community Impact:	N
Wind Speed Unit:	Not reported
Employee Injuries:	Not reported
Passenger Injuries:	Not reported
Occupant Fatality:	Not reported
Current Speed Unit:	Not reported
Road Closure Units:	Not reported
Track CLosure Units:	Not reported
Sheen Size Units:	Not reported
Additional Info:	CALLER WILL NOTIFY CG. AMOUNT OF MATERIAL RELEASED WAS BETWEEN 10 - 18 GALLONS.
State Agency Notified:	Not reported
Federal Agency Notified:	Not reported
nearest River Mile Marker:	Not reported
Sheen Size Length:	Not reported
Sheen Size Length Units:	Not reported
Sheen Size Width:	Not reported
Sheen Size Width Units:	Not reported
Offshore:	N
Duration Unit:	Not reported
Release Rate Unit:	Not reported
Release Rate Rate:	Not reported
Passengers Transferred:	NO

Calls:

NRC Report #:	806178
Site ID:	2006806178
Date Time Received:	2006-07-31 15:39:01
Date Time Complete:	2006-07-31 15:49:01
Call Type:	INC
Responsible Company:	CARNIVAL CRUISE LINE - CARNIVAL MIRCLE
Responsible Org Type:	PRIVATE ENTERPRISE
Responsible City:	MIAMI
Responsible State:	FL
Responsible Zip:	33178
On Behalf:	Not reported
Source:	TELEPHONE

Vessels Detail:

Site ID:	2006806178
Vessel Name:	CARNIVAL MIRCLE
Vessel Type:	CRUISE
Vessel Number:	Not reported
Vessel Length:	Not reported
Hull Construction:	Not reported
Fuel Capacity:	Not reported
Fuel on Board:	Not reported
Cargo Capacity:	Not reported

Map ID
Direction
Distance
Elevation

MAP FINDINGS

Site

Database(s)

EDR ID Number
EPA ID Number

(Continued)

2006806178

Cargo on Board: Not reported
Is Vessel Aground: N
Flag: PANAMA
Breadth: Not reported
Draught: Not reported
Fuel Capacity Units: Not reported
Fuel on Board Units: Not reported
Cargo Capacity Units: Not reported
Cargo on Board Units: Not reported

Material Involved:
NRC Report #: 806178
Chris Code: NCC
Case Number: 000000-00-0
UN Number: Not reported
Amount of Material: 18
Unit of Measure: GALLON(S)
Name of Material: INDUSTRIAL WATER
If Reached Water: NO
Amount in Water: Not reported
Unit of Measure Reach Water: Not reported

AG532 MS VEENDAM - DUPLICATE # IMO#9102992
NE 1333 E MCKAY ST
1/4-1/2 TAMPA, FL 33602
0.285 mi.
1505 ft. Site 4 of 4 in cluster AG

RCRA NonGen / NLR 1007200994
FLR000094524

Relative: RCRA NonGen / NLR:
Lower Date Form Received by Agency: 2004-08-10 00:00:00.0
Actual: Handler Name: MS VEENDAM - DUPLICATE # IMO#9102992
5 ft. Handler Address: 1333 E MCKAY ST
Handler City,State,Zip: TAMPA, FL 33602
EPA ID: FLR000094524
Contact Name: DENNIS KLAAIJEN
Contact Address: ELLIOTT AVE W
Contact City,State,Zip: SEATTLE, WA 98119-4198
Contact Telephone: 206-281-3535
Contact Fax: Not reported
Contact Email: Not reported
Contact Title: ENVIR OFFICER
EPA Region: 04
Land Type: Private
Federal Waste Generator Description: Not a generator, verified
Non-Notifier: X
Biennial Report Cycle: Not reported
Accessibility: Not reported
Active Site Indicator: Not reported
State District Owner: FL
State District: SW
Mailing Address: ELLIOTT AVE W
Mailing City,State,Zip: SEATTLE, WA 98119-4198
Owner Name: HOLLAND AMERICAN CRUISE LINE
Owner Type: Private
Operator Name: MS VEENDAM (DUPLICATE #) IMO#9102992
Operator Type: Private

Map ID
Direction
Distance
Elevation

MAP FINDINGS

Site

Database(s)

EDR ID Number
EPA ID Number

MS VEENDAM - DUPLICATE # IMO#9102992 (Continued)

1007200994

Short-Term Generator Activity:	No
Importer Activity:	No
Mixed Waste Generator:	No
Transporter Activity:	No
Transfer Facility Activity:	No
Recycler Activity with Storage:	No
Small Quantity On-Site Burner Exemption:	No
Smelting Melting and Refining Furnace Exemption:	No
Underground Injection Control:	No
Off-Site Waste Receipt:	No
Universal Waste Indicator:	No
Universal Waste Destination Facility:	No
Federal Universal Waste:	No
Active Site Fed-Reg Treatment Storage and Disposal Facility:	Not reported
Active Site Converter Treatment storage and Disposal Facility:	Not reported
Active Site State-Reg Treatment Storage and Disposal Facility:	Not reported
Active Site State-Reg Handler:	---
Federal Facility Indicator:	Not reported
Hazardous Secondary Material Indicator:	NN
Sub-Part K Indicator:	Not reported
Commercial TSD Indicator:	No
Treatment Storage and Disposal Type:	Not reported
2018 GPRA Permit Baseline:	Not on the Baseline
2018 GPRA Renewals Baseline:	Not on the Baseline
Permit Renewals Workload Universe:	Not reported
Permit Workload Universe:	Not reported
Permit Progress Universe:	Not reported
Post-Closure Workload Universe:	Not reported
Closure Workload Universe:	Not reported
202 GPRA Corrective Action Baseline:	No
Corrective Action Workload Universe:	No
Subject to Corrective Action Universe:	No
Non-TSDs Where RCRA CA has Been Imposed Universe:	No
TSDs Potentially Subject to CA Under 3004 (u)/(v) Universe:	No
TSDs Only Subject to CA under Discretionary Auth Universe:	No
Corrective Action Priority Ranking:	No NCAPS ranking
Environmental Control Indicator:	No
Institutional Control Indicator:	No
Human Exposure Controls Indicator:	N/A
Groundwater Controls Indicator:	N/A
Operating TSD Universe:	Not reported
Full Enforcement Universe:	Not reported
Significant Non-Complier Universe:	No
Unaddressed Significant Non-Complier Universe:	No
Addressed Significant Non-Complier Universe:	No
Significant Non-Complier With a Compliance Schedule Universe:	No
Financial Assurance Required:	Not reported
Handler Date of Last Change:	2016-12-14 18:29:12.0
Recognized Trader-Importer:	No
Recognized Trader-Exporter:	No
Importer of Spent Lead Acid Batteries:	No
Exporter of Spent Lead Acid Batteries:	No
Recycler Activity Without Storage:	Not reported
Manifest Broker:	Not reported
Sub-Part P Indicator:	No

Map ID
Direction
Distance
Elevation

MAP FINDINGS

Site

Database(s)

EDR ID Number
EPA ID Number

MS VEENDAM - DUPLICATE # IMO#9102992 (Continued)

1007200994

Hazardous Waste Summary:

Waste Code:	D001
Waste Description:	IGNITABLE WASTE
Waste Code:	D002
Waste Description:	CORROSIVE WASTE
Waste Code:	D011
Waste Description:	SILVER
Waste Code:	D039
Waste Description:	TETRACHLOROETHYLENE

Handler - Owner Operator:

Owner/Operator Indicator:	Owner
Owner/Operator Name:	HOLLAND AMERICAN CRUISE LINE
Legal Status:	Private
Date Became Current:	2005-04-05 00:00:00.
Date Ended Current:	Not reported
Owner/Operator Address:	300 ELLIOTT AVE W
Owner/Operator City,State,Zip:	SEATTLE, WA 98119-4198
Owner/Operator Telephone:	Not reported
Owner/Operator Telephone Ext:	Not reported
Owner/Operator Fax:	Not reported
Owner/Operator Email:	Not reported

Owner/Operator Indicator:	Operator
Owner/Operator Name:	MS VEENDAM (DUPLICATE #) IMO#9102992
Legal Status:	Private
Date Became Current:	2002-11-25 00:00:00.
Date Ended Current:	Not reported
Owner/Operator Address:	300 ELLIOTT AVE W
Owner/Operator City,State,Zip:	SEATTLE, WA 98119-4198
Owner/Operator Telephone:	Not reported
Owner/Operator Telephone Ext:	Not reported
Owner/Operator Fax:	Not reported
Owner/Operator Email:	Not reported

Owner/Operator Indicator:	Operator
Owner/Operator Name:	MS VEENDAM (DUPLICATE #) IMO#9102992
Legal Status:	Private
Date Became Current:	2002-11-25 00:00:00.
Date Ended Current:	2004-08-10 00:00:00.
Owner/Operator Address:	300 ELLIOTT AVE W
Owner/Operator City,State,Zip:	SEATTLE, WA 98119-4198
Owner/Operator Telephone:	Not reported
Owner/Operator Telephone Ext:	Not reported
Owner/Operator Fax:	Not reported
Owner/Operator Email:	Not reported

Owner/Operator Indicator:	Operator
Owner/Operator Name:	MS VEENDAM (DUPLICATE #) IMO#9102992
Legal Status:	Private
Date Became Current:	2002-11-25 00:00:00.
Date Ended Current:	Not reported
Owner/Operator Address:	300 ELLIOTT AVE W

Map ID
Direction
Distance
Elevation

MAP FINDINGS

Site

Database(s)

EDR ID Number
EPA ID Number

MS VEENDAM - DUPLICATE # IMO#9102992 (Continued)

1007200994

Owner/Operator City,State,Zip:	SEATTLE, WA 98119-4198
Owner/Operator Telephone:	Not reported
Owner/Operator Telephone Ext:	Not reported
Owner/Operator Fax:	Not reported
Owner/Operator Email:	Not reported
Owner/Operator Indicator:	Owner
Owner/Operator Name:	HOLLAND AMERICAN CRUISE LINE
Legal Status:	Private
Date Became Current:	2005-04-05 00:00:00.
Date Ended Current:	Not reported
Owner/Operator Address:	300 ELLIOTT AVE W
Owner/Operator City,State,Zip:	SEATTLE, WA 98119-4198
Owner/Operator Telephone:	Not reported
Owner/Operator Telephone Ext:	Not reported
Owner/Operator Fax:	Not reported
Owner/Operator Email:	Not reported

Historic Generators:

Receive Date:	2002-11-23 00:00:00.0
Handler Name:	MS VEENDAM - DUPLICATE # IMO#9102992
Federal Waste Generator Description:	Conditionally Exempt Small Quantity Generator
State District Owner:	FL
Large Quantity Handler of Universal Waste:	No
Recognized Trader Importer:	No
Recognized Trader Exporter:	No
Spent Lead Acid Battery Importer:	No
Spent Lead Acid Battery Exporter:	No
Current Record:	No
Non Storage Recycler Activity:	Not reported
Electronic Manifest Broker:	Not reported

Receive Date:	2004-08-10 00:00:00.0
Handler Name:	MS VEENDAM - DUPLICATE # IMO#9102992
Federal Waste Generator Description:	Not a generator, verified
State District Owner:	FL
Large Quantity Handler of Universal Waste:	No
Recognized Trader Importer:	No
Recognized Trader Exporter:	No
Spent Lead Acid Battery Importer:	No
Spent Lead Acid Battery Exporter:	No
Current Record:	Yes
Non Storage Recycler Activity:	Not reported
Electronic Manifest Broker:	Not reported

List of NAICS Codes and Descriptions:

NAICS Code:	483212
NAICS Description:	INLAND WATER PASSENGER TRANSPORTATION
NAICS Code:	48721
NAICS Description:	SCENIC AND SIGHTSEEING TRANSPORTATION, WATER

Facility Has Received Notices of Violation:

Found Violation:	Yes
Agency Which Determined Violation:	State
Violation Short Description:	Generators - General

Map ID
Direction
Distance
Elevation

MAP FINDINGS

Site

Database(s)

EDR ID Number
EPA ID Number

MS VEENDAM - DUPLICATE # IMO#9102992 (Continued)

1007200994

Date Violation was Determined:	2002-11-23 00:00:00.0
Actual Return to Compliance Date:	2003-03-31 00:00:00.0
Return to Compliance Qualifier:	Unverifiable
Violation Responsible Agency:	State
Scheduled Compliance Date:	Not reported
Enforcement Identifier:	125
Date of Enforcement Action:	2003-03-11 00:00:00.0
Enforcement Responsible Agency:	State
Enforcement Docket Number:	Not reported
Enforcement Attorney:	Not reported
Corrective Action Component:	No
Appeal Initiated Date:	Not reported
Appeal Resolution Date:	Not reported
Disposition Status Date:	Not reported
Disposition Status:	Not reported
Disposition Status Description:	Not reported
Consent/Final Order Sequence Number:	Not reported
Consent/Final Order Respondent Name:	Not reported
Consent/Final Order Lead Agency:	Not reported
Enforcement Type:	DEP WARNING LETTER
Enforcement Responsible Person:	JMD
Enforcement Responsible Sub-Organization:	SW
SEP Sequence Number:	Not reported
SEP Expenditure Amount:	Not reported
SEP Scheduled Completion Date:	Not reported
SEP Actual Date:	Not reported
SEP Defaulted Date:	Not reported
SEP Type:	Not reported
SEP Type Description:	Not reported
Proposed Amount:	Not reported
Final Monetary Amount:	Not reported
Paid Amount:	Not reported
Final Count:	Not reported
Final Amount:	Not reported

Evaluation Action Summary:

Evaluation Date:	2002-11-23 00:00:00.0
Evaluation Responsible Agency:	State
Found Violation:	Yes
Evaluation Type Description:	COMPLIANCE EVALUATION INSPECTION ON-SITE
Evaluation Responsible Person Identifier:	JMD
Evaluation Responsible Sub-Organization:	SW
Actual Return to Compliance Date:	2003-03-31 00:00:00.0
Scheduled Compliance Date:	Not reported
Date of Request:	Not reported
Date Response Received:	Not reported
Request Agency:	Not reported
Former Citation:	Not reported

Map ID
Direction
Distance
Elevation

MAP FINDINGS

Site

Database(s)

EDR ID Number
EPA ID Number

U533
WNW
1/4-1/2
0.286 mi.
1511 ft.
ADAMS AIR & HYDRAULICS, INC.
300 N. FRANKLIN STREET
TAMPA, FL 33602
Site 38 of 38 in cluster U

PRP **1026564436**
N/A

Relative: PRP:
Lower Name: ADAMS AIR & HYDRAULICS, INC.
Address: 300 N. FRANKLIN STREET
Actual: City,State,Zip: TAMPA, FL 33602
3 ft. Superfund EPAID: FLD004091807
Superfund Name: PEAK OIL CO./BAY DRUM CO.
Superfund Address: S.R. 574
Superfund City,State,Zip: TAMPA, FL 33619
NPL Status: Currently on the Final NPL
NPL Status Short Name: Not reported
Data Type: SETTLEMENT DATE
Action Date: 7/18/1995
Settlement Code: AC-2
Settlement: ADM ORDR

T534
SE
1/4-1/2
0.287 mi.
1514 ft.
CARNIVAL ELATION IMO #9118721
651 CHANNELSIDE DR #2 SEAPORT ST TERMINAL
TAMPA, FL 33602
Site 16 of 30 in cluster T

FL HW GEN **S125977280**
N/A

Relative: HW GEN:
Lower Site ID: 101248
Actual: Name: CARNIVAL ELATION IMO #9118721
3 ft. Address: 651 CHANNELSIDE DR #2 SEAPORT ST TERMINAL
City,State,Zip: TAMPA, FL 33602
Type: Large
Handler ID: FLR000177592
Office: SED
Notified Date: 08/05/2011
Last Inspection Date: 01/01/1970
Facility Installation: Not reported
Object ID: 118
Documents: <https://prodenv.dep.state.fl.us/DepNexus/public/electronic-documents/FLR000177592/facility!search>

T535
SE
1/4-1/2
0.287 mi.
1514 ft.
CARNIVAL SENSATION IMO #8711356
651 CHANNELSIDE DR #2
TAMPA, FL 33602
Site 17 of 30 in cluster T

RCRA-LQG **1005442141**
FINDS **FLR000075515**
ECHO

Relative: RCRA-LQG:
Lower Date Form Received by Agency: 2020-02-13 00:00:00.0
Actual: Handler Name: CARNIVAL SENSATION IMO #8711356
3 ft. Handler Address: 651 CHANNELSIDE DR #2
Handler City,State,Zip: TAMPA, FL 33602-0000
EPA ID: FLR000075515
Contact Name: LINARBET TOLEDO-GARCIA
Contact Address: 3655 NW 87TH AVE
Contact City,State,Zip: MIAMI, FL 33178-2418
Contact Telephone: 305-599-2600

Map ID
Direction
Distance
Elevation

MAP FINDINGS

Site

Database(s)

EDR ID Number
EPA ID Number

CARNIVAL SENSATION IMO #8711356 (Continued)

1005442141

Contact Fax:	Not reported
Contact Email:	LTOLEDO@CARNIVAL.COM
Contact Title:	ENVIRONMENTAL MANAGER
EPA Region:	04
Land Type:	Private
Federal Waste Generator Description:	Large Quantity Generator
Non-Notifier:	Not reported
Biennial Report Cycle:	Not reported
Accessibility:	Not reported
Active Site Indicator:	Handler Activities
State District Owner:	FL
State District:	SW
Mailing Address:	3655 NW 87TH AVE
Mailing City,State,Zip:	MIAMI, FL 33178-2418
Owner Name:	CANAVERAL PORT AUTHORITY - MAINTENANCE B
Owner Type:	County
Operator Name:	CARNIVAL CORPORATION
Operator Type:	Private
Short-Term Generator Activity:	No
Importer Activity:	No
Mixed Waste Generator:	No
Transporter Activity:	No
Transfer Facility Activity:	No
Recycler Activity with Storage:	No
Small Quantity On-Site Burner Exemption:	No
Smelting Melting and Refining Furnace Exemption:	No
Underground Injection Control:	No
Off-Site Waste Receipt:	No
Universal Waste Indicator:	No
Universal Waste Destination Facility:	No
Federal Universal Waste:	No
Active Site Fed-Reg Treatment Storage and Disposal Facility:	Not reported
Active Site Converter Treatment storage and Disposal Facility:	Not reported
Active Site State-Reg Treatment Storage and Disposal Facility:	Not reported
Active Site State-Reg Handler:	---
Federal Facility Indicator:	Not reported
Hazardous Secondary Material Indicator:	N
Sub-Part K Indicator:	Not reported
Commercial TSD Indicator:	No
Treatment Storage and Disposal Type:	Not reported
2018 GPRA Permit Baseline:	Not on the Baseline
2018 GPRA Renewals Baseline:	Not on the Baseline
Permit Renewals Workload Universe:	Not reported
Permit Workload Universe:	Not reported
Permit Progress Universe:	Not reported
Post-Closure Workload Universe:	Not reported
Closure Workload Universe:	Not reported
202 GPRA Corrective Action Baseline:	No
Corrective Action Workload Universe:	No
Subject to Corrective Action Universe:	No
Non-TSDFs Where RCRA CA has Been Imposed Universe:	No
TSDFs Potentially Subject to CA Under 3004 (u)/(v) Universe:	No
TSDFs Only Subject to CA under Discretionary Auth Universe:	No
Corrective Action Priority Ranking:	No NCAPS ranking
Environmental Control Indicator:	No
Institutional Control Indicator:	No
Human Exposure Controls Indicator:	N/A

Map ID
Direction
Distance
Elevation

MAP FINDINGS

Site

Database(s)

EDR ID Number
EPA ID Number

CARNIVAL SENSATION IMO #8711356 (Continued)

1005442141

Groundwater Controls Indicator:	N/A
Operating TSDF Universe:	Not reported
Full Enforcement Universe:	Not reported
Significant Non-Complier Universe:	No
Unaddressed Significant Non-Complier Universe:	No
Addressed Significant Non-Complier Universe:	No
Significant Non-Complier With a Compliance Schedule Universe:	No
Financial Assurance Required:	Not reported
Handler Date of Last Change:	2020-08-26 08:03:00.0
Recognized Trader-Importer:	No
Recognized Trader-Exporter:	No
Importer of Spent Lead Acid Batteries:	No
Exporter of Spent Lead Acid Batteries:	No
Recycler Activity Without Storage:	No
Manifest Broker:	No
Sub-Part P Indicator:	No

Biennial: List of Years

Year: 2019

[Click Here for Biennial Reporting System Data:](#)

Year: 2017

[Click Here for Biennial Reporting System Data:](#)

Year: 2015

[Click Here for Biennial Reporting System Data:](#)

Year: 2013

[Click Here for Biennial Reporting System Data:](#)

Year: 2011

[Click Here for Biennial Reporting System Data:](#)

Year: 2009

[Click Here for Biennial Reporting System Data:](#)

Year: 2007

[Click Here for Biennial Reporting System Data:](#)

Year: 2005

[Click Here for Biennial Reporting System Data:](#)

Year: 2003

[Click Here for Biennial Reporting System Data:](#)

Hazardous Waste Summary:

Waste Code:	D001
Waste Description:	IGNITABLE WASTE

Waste Code:	D002
Waste Description:	CORROSIVE WASTE

Waste Code:	D005
Waste Description:	BARIUM

Map ID
Direction
Distance
Elevation

MAP FINDINGS

Site

Database(s)

EDR ID Number
EPA ID Number

CARNIVAL SENSATION IMO #8711356 (Continued)

1005442141

Waste Code: D007
Waste Description: CHROMIUM

Waste Code: D009
Waste Description: MERCURY

Waste Code: D011
Waste Description: SILVER

Waste Code: D035
Waste Description: METHYL ETHYL KETONE

Waste Code: F003
Waste Description: THE FOLLOWING SPENT NONHALOGENATED SOLVENTS: XYLENE, ACETONE, ETHYL ACETATE, ETHYL BENZENE, ETHYL ETHER, METHYL ISOBUTYL KETONE, N-BUTYL ALCOHOL, CYCLOHEXANONE, AND METHANOL; ALL SPENT SOLVENT MIXTURES/BLENDS CONTAINING, BEFORE USE, ONLY THE ABOVE SPENT NONHALOGENATED SOLVENTS; AND ALL SPENT SOLVENT MIXTURES/BLENDS CONTAINING, BEFORE USE, ONE OR MORE OF THE ABOVE NONHALOGENATED SOLVENTS, AND A TOTAL OF TEN PERCENT OR MORE (BY VOLUME) OF ONE OR MORE OF THOSE SOLVENTS LISTED IN F001, F002, F004, AND F005; AND STILL BOTTOMS FROM THE RECOVERY OF THESE SPENT SOLVENTS AND SPENT SOLVENT MIXTURES.

Waste Code: F005
Waste Description: THE FOLLOWING SPENT NONHALOGENATED SOLVENTS: TOLUENE, METHYL ETHYL KETONE, CARBON DISULFIDE, ISOBUTANOL, PYRIDINE, BENZENE, 2-ETHOXYETHANOL, AND 2-NITROPROPANE; ALL SPENT SOLVENT MIXTURES/BLENDS CONTAINING, BEFORE USE, A TOTAL OF TEN PERCENT OR MORE (BY VOLUME) OF ONE OR MORE OF THE ABOVE NONHALOGENATED SOLVENTS OR THOSE SOLVENTS LISTED IN F001, F002, OR F004; AND STILL BOTTOMS FROM THE RECOVERY OF THESE SPENT SOLVENTS AND SPENT SOLVENT MIXTURES.

Waste Code: U031
Waste Description: 1-BUTANOL (I) (OR) N-BUTYL ALCOHOL (I)

Waste Code: U035
Waste Description: BENZENEBUTANOIC ACID, 4-[BIS(2-CHLOROETHYL)AMINO]- (OR) CHLORAMBUCIL

Waste Code: U151
Waste Description: MERCURY

Waste Code: U159
Waste Description: 2-BUTANONE (I,T) (OR) METHYL ETHYL KETONE (MEK) (I,T)

Waste Code: U220
Waste Description: BENZENE, METHYL- (OR) TOLUENE

Handler - Owner Operator:

Owner/Operator Indicator:

Owner/Operator Name:

Legal Status:

Date Became Current:

Date Ended Current:

Owner/Operator Address:

Owner/Operator City,State,Zip:

Owner/Operator Telephone:

Owner

CARNIVAL CORPORATION

Private

1993-01-01 00:00:00.

Not reported

3655 NW 87TH AVENUE

MIAMI, FL 33178

305-406-5806

Map ID
Direction
Distance
Elevation

MAP FINDINGS

Site

Database(s)

EDR ID Number
EPA ID Number

CARNIVAL SENSATION IMO #8711356 (Continued)

1005442141

Owner/Operator Telephone Ext: Not reported
Owner/Operator Fax: Not reported
Owner/Operator Email: Not reported

Owner/Operator Indicator: Owner
Owner/Operator Name: CARNIVAL CORP
Legal Status: Private
Date Became Current: 1993-10-22 00:00:00.
Date Ended Current: Not reported
Owner/Operator Address: 3655 NW 87TH AVE
Owner/Operator City,State,Zip: MIAMI, FL 33178-2418
Owner/Operator Telephone: 305-599-2600
Owner/Operator Telephone Ext: Not reported
Owner/Operator Fax: Not reported
Owner/Operator Email: Not reported

Owner/Operator Indicator: Owner
Owner/Operator Name: CARNIVAL CORP
Legal Status: Private
Date Became Current: 1993-10-22 00:00:00.
Date Ended Current: Not reported
Owner/Operator Address: 3655 NW 87TH AVE
Owner/Operator City,State,Zip: MIAMI, FL 33178-2418
Owner/Operator Telephone: 305-599-2600
Owner/Operator Telephone Ext: Not reported
Owner/Operator Fax: Not reported
Owner/Operator Email: Not reported

Owner/Operator Indicator: Operator
Owner/Operator Name: CARNIVAL CRUISE LINE
Legal Status: Private
Date Became Current: 1993-01-01 00:00:00.
Date Ended Current: Not reported
Owner/Operator Address: 3655 NW 87TH AVE CARNIVAL P
Owner/Operator City,State,Zip: MIAMI, FL 33178
Owner/Operator Telephone: Not reported
Owner/Operator Telephone Ext: Not reported
Owner/Operator Fax: Not reported
Owner/Operator Email: Not reported

Owner/Operator Indicator: Owner
Owner/Operator Name: CARNIVAL CORP
Legal Status: Private
Date Became Current: 1993-01-01 00:00:00.
Date Ended Current: Not reported
Owner/Operator Address: 3655 NW 87TH AVE
Owner/Operator City,State,Zip: DORAL, FL 33178-2418
Owner/Operator Telephone: 305-406-5541
Owner/Operator Telephone Ext: Not reported
Owner/Operator Fax: Not reported
Owner/Operator Email: Not reported

Owner/Operator Indicator: Owner
Owner/Operator Name: CANAVERAL PORT AUTHORITY - MAINTENANCE B
Legal Status: County
Date Became Current: 2001-04-05 00:00:00.
Date Ended Current: 2010-04-05 00:00:00.

Map ID
Direction
Distance
Elevation

MAP FINDINGS

Site

Database(s)

EDR ID Number
EPA ID Number

CARNIVAL SENSATION IMO #8711356 (Continued)

1005442141

Owner/Operator Address: PO BOX 267
Owner/Operator City,State,Zip: CAPE CANAVERAL, FL 32920
Owner/Operator Telephone: 321-783-7831
Owner/Operator Telephone Ext: Not reported
Owner/Operator Fax: Not reported
Owner/Operator Email: Not reported

Owner/Operator Indicator: Operator
Owner/Operator Name: CARNIVAL CORPORATION
Legal Status: Private
Date Became Current: 1993-10-22 00:00:00.
Date Ended Current: Not reported
Owner/Operator Address: 3655 NW 87TH AVE
Owner/Operator City,State,Zip: MIAMI, FL 33178
Owner/Operator Telephone: 305-599-2600
Owner/Operator Telephone Ext: Not reported
Owner/Operator Fax: Not reported
Owner/Operator Email: Not reported

Owner/Operator Indicator: Owner
Owner/Operator Name: CANAVERAL PORT AUTHORITY - MAINTENANCE B
Legal Status: County
Date Became Current: 2001-04-05 00:00:00.
Date Ended Current: 2010-04-05 00:00:00.
Owner/Operator Address: PO BOX 267
Owner/Operator City,State,Zip: CAPE CANAVERAL, FL 32920-2670
Owner/Operator Telephone: 321-783-7831
Owner/Operator Telephone Ext: Not reported
Owner/Operator Fax: Not reported
Owner/Operator Email: Not reported

Owner/Operator Indicator: Owner
Owner/Operator Name: CANAVERAL PORT AUTHORITY - MAINTENANCE B
Legal Status: County
Date Became Current: 2001-04-05 00:00:00.
Date Ended Current: 2010-04-05 00:00:00.
Owner/Operator Address: PO BOX 267
Owner/Operator City,State,Zip: CAPE CANAVERAL, FL 32920-2670
Owner/Operator Telephone: 321-783-7831
Owner/Operator Telephone Ext: Not reported
Owner/Operator Fax: Not reported
Owner/Operator Email: Not reported

Owner/Operator Indicator: Owner
Owner/Operator Name: CANAVERAL PORT AUTHORITY - MAINTENANCE B
Legal Status: County
Date Became Current: 2001-04-05 00:00:00.
Date Ended Current: 2010-04-05 00:00:00.
Owner/Operator Address: PO BOX 267
Owner/Operator City,State,Zip: CAPE CANAVERAL, FL 32920-2670
Owner/Operator Telephone: 321-783-7831
Owner/Operator Telephone Ext: Not reported
Owner/Operator Fax: Not reported
Owner/Operator Email: Not reported

Owner/Operator Indicator: Operator
Owner/Operator Name: CARNIVAL CORPORATION

Map ID
Direction
Distance
Elevation

MAP FINDINGS

Site

Database(s)

EDR ID Number
EPA ID Number

CARNIVAL SENSATION IMO #8711356 (Continued)

1005442141

Legal Status:	Private
Date Became Current:	1993-10-22 00:00:00.
Date Ended Current:	Not reported
Owner/Operator Address:	3655 NW 87TH AVE
Owner/Operator City,State,Zip:	MIAMI, FL 33178-0000
Owner/Operator Telephone:	305-599-2600
Owner/Operator Telephone Ext:	Not reported
Owner/Operator Fax:	Not reported
Owner/Operator Email:	Not reported
Owner/Operator Indicator:	Owner
Owner/Operator Name:	CARNIVAL CORP
Legal Status:	Private
Date Became Current:	1993-01-01 00:00:00.
Date Ended Current:	Not reported
Owner/Operator Address:	3655 NW 87TH AVE
Owner/Operator City,State,Zip:	DORAL, FL 33178-2418
Owner/Operator Telephone:	305-406-5541
Owner/Operator Telephone Ext:	Not reported
Owner/Operator Fax:	Not reported
Owner/Operator Email:	Not reported
Owner/Operator Indicator:	Owner
Owner/Operator Name:	CARNIVAL CORP
Legal Status:	Private
Date Became Current:	1993-10-22 00:00:00.
Date Ended Current:	Not reported
Owner/Operator Address:	3655 NW 87TH AVE
Owner/Operator City,State,Zip:	MIAMI, FL 33178-2418
Owner/Operator Telephone:	305-599-2600
Owner/Operator Telephone Ext:	Not reported
Owner/Operator Fax:	Not reported
Owner/Operator Email:	Not reported
Owner/Operator Indicator:	Owner
Owner/Operator Name:	CARNIVAL CORPORATION
Legal Status:	Private
Date Became Current:	1993-01-01 00:00:00.
Date Ended Current:	Not reported
Owner/Operator Address:	3655 NW 87 AVE
Owner/Operator City,State,Zip:	MIAMI, FL 33178
Owner/Operator Telephone:	Not reported
Owner/Operator Telephone Ext:	Not reported
Owner/Operator Fax:	Not reported
Owner/Operator Email:	Not reported
Owner/Operator Indicator:	Operator
Owner/Operator Name:	CARNIVAL CRUISE LINES
Legal Status:	Private
Date Became Current:	1993-01-01 00:00:00.
Date Ended Current:	Not reported
Owner/Operator Address:	3655 NW 87 AVE
Owner/Operator City,State,Zip:	MIAMI, FL 33178
Owner/Operator Telephone:	Not reported
Owner/Operator Telephone Ext:	Not reported
Owner/Operator Fax:	Not reported
Owner/Operator Email:	Not reported

Map ID
Direction
Distance
Elevation

MAP FINDINGS

Site

Database(s)

EDR ID Number
EPA ID Number

CARNIVAL SENSATION IMO #8711356 (Continued)

1005442141

Owner/Operator Indicator: Owner
Owner/Operator Name: CANAVERAL PORT AUTHORITY
Legal Status: County
Date Became Current: 2001-04-05 00:00:00.
Date Ended Current: 2010-04-05 00:00:00.
Owner/Operator Address: PO BOX 267
Owner/Operator City,State,Zip: CAPE CANAVERAL, FL 32920
Owner/Operator Telephone: 321-783-7831
Owner/Operator Telephone Ext: Not reported
Owner/Operator Fax: Not reported
Owner/Operator Email: Not reported

Owner/Operator Indicator: Owner
Owner/Operator Name: CARNIVAL CORP
Legal Status: Private
Date Became Current: 1993-10-22 00:00:00.
Date Ended Current: Not reported
Owner/Operator Address: 3655 NW 87TH AVE
Owner/Operator City,State,Zip: MIAMI, FL 33178-2418
Owner/Operator Telephone: 305-599-2600
Owner/Operator Telephone Ext: Not reported
Owner/Operator Fax: Not reported
Owner/Operator Email: Not reported

Owner/Operator Indicator: Operator
Owner/Operator Name: CARNIVAL CORPORATION
Legal Status: Private
Date Became Current: 1993-10-22 00:00:00.
Date Ended Current: Not reported
Owner/Operator Address: 3655 NW 87TH AVE
Owner/Operator City,State,Zip: MIAMI, FL 33178
Owner/Operator Telephone: 305-599-2600
Owner/Operator Telephone Ext: Not reported
Owner/Operator Fax: Not reported
Owner/Operator Email: Not reported

Owner/Operator Indicator: Operator
Owner/Operator Name: CARNIVAL CRUISE LINE
Legal Status: Private
Date Became Current: 1993-01-01 00:00:00.
Date Ended Current: Not reported
Owner/Operator Address: 3655 NW 87TH AVE CARNIVAL P
Owner/Operator City,State,Zip: MIAMI, FL 33178
Owner/Operator Telephone: Not reported
Owner/Operator Telephone Ext: Not reported
Owner/Operator Fax: Not reported
Owner/Operator Email: Not reported

Owner/Operator Indicator: Owner
Owner/Operator Name: CARNIVAL CORP
Legal Status: Private
Date Became Current: 1993-10-22 00:00:00.
Date Ended Current: Not reported
Owner/Operator Address: 3655 NW 87TH AVE
Owner/Operator City,State,Zip: MIAMI, FL 33178-2418
Owner/Operator Telephone: 305-599-2600
Owner/Operator Telephone Ext: Not reported

Map ID
Direction
Distance
Elevation

MAP FINDINGS

Site

Database(s)

EDR ID Number
EPA ID Number

CARNIVAL SENSATION IMO #8711356 (Continued)

1005442141

Owner/Operator Fax:	Not reported
Owner/Operator Email:	Not reported
Owner/Operator Indicator:	Operator
Owner/Operator Name:	CARNIVAL CRUISE LINE
Legal Status:	Private
Date Became Current:	1993-01-01 00:00:00.
Date Ended Current:	Not reported
Owner/Operator Address:	3655 NW 87TH AVE CARNIVAL P
Owner/Operator City,State,Zip:	MIAMI, FL 33178
Owner/Operator Telephone:	Not reported
Owner/Operator Telephone Ext:	Not reported
Owner/Operator Fax:	Not reported
Owner/Operator Email:	Not reported
Owner/Operator Indicator:	Operator
Owner/Operator Name:	CARNIVAL CORPORATION
Legal Status:	Private
Date Became Current:	1993-10-22 00:00:00.
Date Ended Current:	Not reported
Owner/Operator Address:	3655 NW 87TH AVE
Owner/Operator City,State,Zip:	MIAMI, FL 33178-0000
Owner/Operator Telephone:	305-599-2600
Owner/Operator Telephone Ext:	Not reported
Owner/Operator Fax:	Not reported
Owner/Operator Email:	Not reported
Owner/Operator Indicator:	Owner
Owner/Operator Name:	CARNIVAL CORPORATION
Legal Status:	Private
Date Became Current:	1993-01-01 00:00:00.
Date Ended Current:	Not reported
Owner/Operator Address:	3655 NW 87TH AVE
Owner/Operator City,State,Zip:	MIAMI, FL 33178
Owner/Operator Telephone:	Not reported
Owner/Operator Telephone Ext:	Not reported
Owner/Operator Fax:	Not reported
Owner/Operator Email:	Not reported
Owner/Operator Indicator:	Owner
Owner/Operator Name:	CARNIVAL CORPORATION
Legal Status:	Private
Date Became Current:	1993-01-01 00:00:00.
Date Ended Current:	Not reported
Owner/Operator Address:	3655 NW 87TH AVENUE
Owner/Operator City,State,Zip:	MIAMI, FL 33178
Owner/Operator Telephone:	305-406-5806
Owner/Operator Telephone Ext:	Not reported
Owner/Operator Fax:	Not reported
Owner/Operator Email:	Not reported
Owner/Operator Indicator:	Operator
Owner/Operator Name:	CARNIVAL CRUISE LINES
Legal Status:	Private
Date Became Current:	1993-01-01 00:00:00.
Date Ended Current:	Not reported
Owner/Operator Address:	3655 NW 87TH AVENUE

Map ID
Direction
Distance
Elevation

MAP FINDINGS

Site

Database(s)

EDR ID Number
EPA ID Number

CARNIVAL SENSATION IMO #8711356 (Continued)

1005442141

Owner/Operator City,State,Zip:	MIAMI, FL 33178
Owner/Operator Telephone:	305-406-5806
Owner/Operator Telephone Ext:	Not reported
Owner/Operator Fax:	Not reported
Owner/Operator Email:	Not reported
Owner/Operator Indicator:	Owner
Owner/Operator Name:	CARNIVAL CORPORATION
Legal Status:	Private
Date Became Current:	1993-10-22 00:00:00.
Date Ended Current:	Not reported
Owner/Operator Address:	3655 NW 87 AVE
Owner/Operator City,State,Zip:	MIAMI, FL 33178
Owner/Operator Telephone:	305-599-2600
Owner/Operator Telephone Ext:	1301
Owner/Operator Fax:	Not reported
Owner/Operator Email:	Not reported
Owner/Operator Indicator:	Operator
Owner/Operator Name:	CARNIVAL CORPORATION
Legal Status:	Private
Date Became Current:	1993-10-22 00:00:00.
Date Ended Current:	Not reported
Owner/Operator Address:	3655 NW 87 AVE
Owner/Operator City,State,Zip:	MIAMI, FL 33178
Owner/Operator Telephone:	305-599-2600
Owner/Operator Telephone Ext:	1301
Owner/Operator Fax:	Not reported
Owner/Operator Email:	Not reported
Owner/Operator Indicator:	Operator
Owner/Operator Name:	CARNIVAL CORPORATION
Legal Status:	Private
Date Became Current:	1993-10-22 00:00:00.
Date Ended Current:	Not reported
Owner/Operator Address:	3655 NW 87TH AVE
Owner/Operator City,State,Zip:	MIAMI, FL 33178-0000
Owner/Operator Telephone:	305-599-2600
Owner/Operator Telephone Ext:	Not reported
Owner/Operator Fax:	Not reported
Owner/Operator Email:	Not reported
Owner/Operator Indicator:	Owner
Owner/Operator Name:	CARNIVAL CORP
Legal Status:	Private
Date Became Current:	1993-10-22 00:00:00.
Date Ended Current:	Not reported
Owner/Operator Address:	3655 NW 87TH AVE
Owner/Operator City,State,Zip:	MIAMI, FL 33178-2418
Owner/Operator Telephone:	305-599-2600
Owner/Operator Telephone Ext:	Not reported
Owner/Operator Fax:	Not reported
Owner/Operator Email:	Not reported
Owner/Operator Indicator:	Operator
Owner/Operator Name:	CARNIVAL CRUISE LINES
Legal Status:	Private

Map ID
Direction
Distance
Elevation

MAP FINDINGS

Site

Database(s)

EDR ID Number
EPA ID Number

CARNIVAL SENSATION IMO #8711356 (Continued)

1005442141

Date Became Current:	1993-01-01 00:00:00.
Date Ended Current:	Not reported
Owner/Operator Address:	3655 NW 87TH AVENUE
Owner/Operator City,State,Zip:	MIAMI, FL 33178
Owner/Operator Telephone:	305-406-5806
Owner/Operator Telephone Ext:	Not reported
Owner/Operator Fax:	Not reported
Owner/Operator Email:	Not reported
Owner/Operator Indicator:	Owner
Owner/Operator Name:	CARNIVAL CORPORATION
Legal Status:	Private
Date Became Current:	1993-10-22 00:00:00.
Date Ended Current:	Not reported
Owner/Operator Address:	3655 NW 87TH AVE
Owner/Operator City,State,Zip:	MIAMI, FL 33178
Owner/Operator Telephone:	305-599-2600
Owner/Operator Telephone Ext:	Not reported
Owner/Operator Fax:	Not reported
Owner/Operator Email:	Not reported
Owner/Operator Indicator:	Operator
Owner/Operator Name:	CARNIVAL CRUISE LINE
Legal Status:	Private
Date Became Current:	1993-10-22 00:00:00.
Date Ended Current:	Not reported
Owner/Operator Address:	3655 NW 87TH AVE
Owner/Operator City,State,Zip:	MIAMI, FL 33178-0000
Owner/Operator Telephone:	305-599-2600
Owner/Operator Telephone Ext:	Not reported
Owner/Operator Fax:	Not reported
Owner/Operator Email:	Not reported
Owner/Operator Indicator:	Owner
Owner/Operator Name:	CARNIVAL CORPORATION
Legal Status:	Private
Date Became Current:	1993-01-01 00:00:00.
Date Ended Current:	Not reported
Owner/Operator Address:	3655 NW 87TH AVENUE
Owner/Operator City,State,Zip:	MIAMI, FL 33178
Owner/Operator Telephone:	Not reported
Owner/Operator Telephone Ext:	Not reported
Owner/Operator Fax:	Not reported
Owner/Operator Email:	Not reported
Owner/Operator Indicator:	Operator
Owner/Operator Name:	CARNIVAL CRUISE LINES
Legal Status:	Private
Date Became Current:	1993-01-01 00:00:00.
Date Ended Current:	Not reported
Owner/Operator Address:	3655 NW 87TH AVE
Owner/Operator City,State,Zip:	MIAMI, FL 33178
Owner/Operator Telephone:	Not reported
Owner/Operator Telephone Ext:	Not reported
Owner/Operator Fax:	Not reported
Owner/Operator Email:	Not reported

Map ID
Direction
Distance
Elevation

MAP FINDINGS

Site

Database(s)

EDR ID Number
EPA ID Number

CARNIVAL SENSATION IMO #8711356 (Continued)

1005442141

Owner/Operator Indicator:	Operator
Owner/Operator Name:	CARNIVAL CORPORATION
Legal Status:	Private
Date Became Current:	1993-10-22 00:00:00.
Date Ended Current:	Not reported
Owner/Operator Address:	3655 NW 87TH AVE
Owner/Operator City,State,Zip:	MIAMI, FL 33178-0000
Owner/Operator Telephone:	305-599-2600
Owner/Operator Telephone Ext:	Not reported
Owner/Operator Fax:	Not reported
Owner/Operator Email:	Not reported
Owner/Operator Indicator:	Owner
Owner/Operator Name:	CANAVERAL PORT AUTHORITY - MAINTENANCE B
Legal Status:	County
Date Became Current:	2001-04-05 00:00:00.
Date Ended Current:	2010-04-05 00:00:00.
Owner/Operator Address:	PO BOX 267
Owner/Operator City,State,Zip:	CAPE CANAVERAL, FL 32920
Owner/Operator Telephone:	321-783-7831
Owner/Operator Telephone Ext:	Not reported
Owner/Operator Fax:	Not reported
Owner/Operator Email:	Not reported
Owner/Operator Indicator:	Operator
Owner/Operator Name:	CARNIVAL CRUISE LINES
Legal Status:	Private
Date Became Current:	1993-01-01 00:00:00.
Date Ended Current:	Not reported
Owner/Operator Address:	Not reported
Owner/Operator City,State,Zip:	Not reported
Owner/Operator Telephone:	Not reported
Owner/Operator Telephone Ext:	Not reported
Owner/Operator Fax:	Not reported
Owner/Operator Email:	Not reported

Historic Generators:

Receive Date:	2004-04-27 00:00:00.0
Handler Name:	M/S SENSATION - CARNIVAL
Federal Waste Generator Description:	Large Quantity Generator
State District Owner:	Not reported
Large Quantity Handler of Universal Waste:	No
Recognized Trader Importer:	No
Recognized Trader Exporter:	No
Spent Lead Acid Battery Importer:	No
Spent Lead Acid Battery Exporter:	No
Current Record:	No
Non Storage Recycler Activity:	Not reported
Electronic Manifest Broker:	Not reported
Receive Date:	2006-05-22 00:00:00.0
Handler Name:	M/S SENSATION - CARNIVAL
Federal Waste Generator Description:	Large Quantity Generator
State District Owner:	Not reported
Large Quantity Handler of Universal Waste:	No
Recognized Trader Importer:	No
Recognized Trader Exporter:	No

Map ID
Direction
Distance
Elevation

MAP FINDINGS

Site

Database(s)

EDR ID Number
EPA ID Number

CARNIVAL SENSATION IMO #8711356 (Continued)

1005442141

Spent Lead Acid Battery Importer: No
Spent Lead Acid Battery Exporter: No
Current Record: No
Non Storage Recycler Activity: Not reported
Electronic Manifest Broker: Not reported

Receive Date: 2010-04-09 00:00:00.0
Handler Name: CARNIVAL SENSATION IMO #8711356
Federal Waste Generator Description: Large Quantity Generator
State District Owner: FL
Large Quantity Handler of Universal Waste: No
Recognized Trader Importer: No
Recognized Trader Exporter: No
Spent Lead Acid Battery Importer: No
Spent Lead Acid Battery Exporter: No
Current Record: No
Non Storage Recycler Activity: Not reported
Electronic Manifest Broker: Not reported

Receive Date: 2012-04-11 00:00:00.0
Handler Name: CARNIVAL SENSATION IMO #8711356
Federal Waste Generator Description: Large Quantity Generator
State District Owner: FL
Large Quantity Handler of Universal Waste: No
Recognized Trader Importer: No
Recognized Trader Exporter: No
Spent Lead Acid Battery Importer: No
Spent Lead Acid Battery Exporter: No
Current Record: No
Non Storage Recycler Activity: Not reported
Electronic Manifest Broker: Not reported

Receive Date: 2014-03-27 00:00:00.0
Handler Name: CARNIVAL SENSATION IMO #8711356
Federal Waste Generator Description: Large Quantity Generator
State District Owner: FL
Large Quantity Handler of Universal Waste: No
Recognized Trader Importer: No
Recognized Trader Exporter: No
Spent Lead Acid Battery Importer: No
Spent Lead Acid Battery Exporter: No
Current Record: No
Non Storage Recycler Activity: Not reported
Electronic Manifest Broker: Not reported

Receive Date: 2016-03-09 00:00:00.0
Handler Name: CARNIVAL SENSATION #8711356
Federal Waste Generator Description: Large Quantity Generator
State District Owner: FL
Large Quantity Handler of Universal Waste: No
Recognized Trader Importer: No
Recognized Trader Exporter: No
Spent Lead Acid Battery Importer: No
Spent Lead Acid Battery Exporter: No
Current Record: No
Non Storage Recycler Activity: Not reported
Electronic Manifest Broker: Not reported

Map ID
Direction
Distance
Elevation

MAP FINDINGS

Site

Database(s)

EDR ID Number
EPA ID Number

CARNIVAL SENSATION IMO #8711356 (Continued)

1005442141

Receive Date: 2018-03-12 00:00:00.0
Handler Name: CARNIVAL SENSATION IMO #8711356
Federal Waste Generator Description: Large Quantity Generator
State District Owner: FL
Large Quantity Handler of Universal Waste: No
Recognized Trader Importer: No
Recognized Trader Exporter: No
Spent Lead Acid Battery Importer: No
Spent Lead Acid Battery Exporter: No
Current Record: No
Non Storage Recycler Activity: No
Electronic Manifest Broker: No

Receive Date: 2020-02-13 00:00:00.0
Handler Name: CARNIVAL SENSATION IMO #8711356
Federal Waste Generator Description: Large Quantity Generator
State District Owner: FL
Large Quantity Handler of Universal Waste: No
Recognized Trader Importer: No
Recognized Trader Exporter: No
Spent Lead Acid Battery Importer: No
Spent Lead Acid Battery Exporter: No
Current Record: No
Non Storage Recycler Activity: No
Electronic Manifest Broker: No

Receive Date: 2010-04-05 00:00:00.0
Handler Name: CARNIVAL SENSATION IMO #8711356
Federal Waste Generator Description: Large Quantity Generator
State District Owner: FL
Large Quantity Handler of Universal Waste: No
Recognized Trader Importer: No
Recognized Trader Exporter: No
Spent Lead Acid Battery Importer: No
Spent Lead Acid Battery Exporter: No
Current Record: No
Non Storage Recycler Activity: Not reported
Electronic Manifest Broker: Not reported

Receive Date: 2012-04-02 00:00:00.0
Handler Name: CARNIVAL SENSATION IMO #8711356
Federal Waste Generator Description: Large Quantity Generator
State District Owner: FL
Large Quantity Handler of Universal Waste: No
Recognized Trader Importer: No
Recognized Trader Exporter: No
Spent Lead Acid Battery Importer: No
Spent Lead Acid Battery Exporter: No
Current Record: No
Non Storage Recycler Activity: Not reported
Electronic Manifest Broker: Not reported

Receive Date: 2014-03-21 00:00:00.0
Handler Name: CARNIVAL SENSATION IMO #8711356
Federal Waste Generator Description: Large Quantity Generator
State District Owner: FL
Large Quantity Handler of Universal Waste: No

Map ID
Direction
Distance
Elevation

MAP FINDINGS

Site

Database(s)

EDR ID Number
EPA ID Number

CARNIVAL SENSATION IMO #8711356 (Continued)

1005442141

Recognized Trader Importer: No
Recognized Trader Exporter: No
Spent Lead Acid Battery Importer: No
Spent Lead Acid Battery Exporter: No
Current Record: No
Non Storage Recycler Activity: Not reported
Electronic Manifest Broker: Not reported

Receive Date: 2016-03-02 00:00:00.0
Handler Name: CARNIVAL SENSATION IMO #8711356
Federal Waste Generator Description: Large Quantity Generator
State District Owner: FL
Large Quantity Handler of Universal Waste: No
Recognized Trader Importer: No
Recognized Trader Exporter: No
Spent Lead Acid Battery Importer: No
Spent Lead Acid Battery Exporter: No
Current Record: No
Non Storage Recycler Activity: Not reported
Electronic Manifest Broker: Not reported

Receive Date: 2018-03-12 00:00:00.0
Handler Name: CARNIVAL SENSATION IMO #8711356
Federal Waste Generator Description: Large Quantity Generator
State District Owner: FL
Large Quantity Handler of Universal Waste: No
Recognized Trader Importer: No
Recognized Trader Exporter: No
Spent Lead Acid Battery Importer: No
Spent Lead Acid Battery Exporter: No
Current Record: No
Non Storage Recycler Activity: Not reported
Electronic Manifest Broker: Not reported

Receive Date: 2020-02-13 00:00:00.0
Handler Name: CARNIVAL SENSATION IMO #8711356
Federal Waste Generator Description: Large Quantity Generator
State District Owner: FL
Large Quantity Handler of Universal Waste: No
Recognized Trader Importer: No
Recognized Trader Exporter: No
Spent Lead Acid Battery Importer: No
Spent Lead Acid Battery Exporter: No
Current Record: Yes
Non Storage Recycler Activity: Not reported
Electronic Manifest Broker: Not reported

Receive Date: 2008-03-19 00:00:00.0
Handler Name: M/S SENSATION IMO #8711356
Federal Waste Generator Description: Large Quantity Generator
State District Owner: Not reported
Large Quantity Handler of Universal Waste: No
Recognized Trader Importer: No
Recognized Trader Exporter: No
Spent Lead Acid Battery Importer: No
Spent Lead Acid Battery Exporter: No
Current Record: No

Map ID
Direction
Distance
Elevation

MAP FINDINGS

Site

Database(s)

EDR ID Number
EPA ID Number

CARNIVAL SENSATION IMO #8711356 (Continued)

1005442141

Non Storage Recycler Activity: Not reported
Electronic Manifest Broker: Not reported

List of NAICS Codes and Descriptions:

NAICS Code: 483112
NAICS Description: DEEP SEA PASSENGER TRANSPORTATION

Facility Has Received Notices of Violations:

Violations: No Violations Found

Evaluation Action Summary:

Evaluations: No Evaluations Found

FINDS:

Registry ID: 110063905886

Click Here:

Environmental Interest/Information System:

RCRAInfo is a national information system that supports the Resource Conservation and Recovery Act (RCRA) program through the tracking of events and activities related to facilities that generate, transport, and treat, store, or dispose of hazardous waste. RCRAInfo allows RCRA program staff to track the notification, permit, compliance, and corrective action activities required under RCRA.
HAZARDOUS WASTE BIENNIAL REPORTER

[Click this hyperlink](#) while viewing on your computer to access additional FINDS: detail in the EDR Site Report.

ECHO:

Envid: 1005442141
Registry ID: 110063905886
DFR URL: <http://echo.epa.gov/detailed-facility-report?fid=110063905886>
Name: CARNIVAL SENSATION IMO #8711356
Address: 651 CHANNELSIDE DR #2
City,State,Zip: TAMPA, FL 33602

T536
SE
1/4-1/2
0.287 mi.
1514 ft.

CARNIVAL MAGIC IMO #9378486
651 CHANNELSIDE DR #2 SEAPORT ST TERMINAL
TAMPA, FL 33602
Site 18 of 30 in cluster T

FL HW GEN S125977279
N/A

Relative:
Lower

Actual:
3 ft.

HW GEN:
Site ID: 101235
Name: CARNIVAL MAGIC IMO #9378486
Address: 651 CHANNELSIDE DR #2 SEAPORT ST TERMINAL
City,State,Zip: TAMPA, FL 33602
Type: Large
Handler ID: FLR000177634
Office: SED
Notified Date: 08/09/2011
Last Inspection Date: 01/01/1970
Facility Installation: Not reported
Object ID: 71

Map ID
Direction
Distance
Elevation

MAP FINDINGS

Site

Database(s)

EDR ID Number
EPA ID Number

CARNIVAL MAGIC IMO #9378486 (Continued)

S125977279

Documents:

<https://prodenv.dep.state.fl.us/DepNexus/public/electronic-documents/FLR000177634/facility!search>

T537
SE
1/4-1/2
0.287 mi.
1514 ft.

651 CHANNELSIDE DR
TAMPA, FL

Site 19 of 30 in cluster T

ERNS 2011965231
N/A

Relative:
Lower

Actual:
3 ft.

Incident Commons:

NRC Report #:	965231
Description of Incident:	CALLER REPORTED AN UNKNOWN SHEEN COMING FROM AN UNKNOWN SOURCE.
Type of Incident:	UNKNOWN SHEEN
Incident Cause:	UNKNOWN
Incident Date Time:	2011-01-20 12:25:00
Incident DTG:	DISCOVERED
Incident Location:	UNKNOWN SHEEN INCIDENT
Location Address:	651 CHANNELSIDE DR
Location Street 1:	BERTH 272
Location Street 2:	Not reported
Location Nearest City:	TAMPA
Location State:	FL
Location County:	HILLSBOROUGH
Location Zip:	Not reported
Distance From City:	Not reported
Distance Units:	Not reported
Direction From City:	Not reported
Lat Deg:	Not reported
Lat Min:	Not reported
Lat Sec:	Not reported
Lat Quad:	Not reported
Long Deg:	Not reported
Long Min:	Not reported
Long Sec:	Not reported
Long Quad:	Not reported
Location Section:	Not reported
Location Township:	Not reported
Location range:	Not reported
Potential Range:	N

Incidents:

NRC Report #:	965231
Aircraft Type:	Not reported
Aircraft Model:	Not reported
Aircraft ID:	Not reported
Aircraft Fuel Capacity:	Not reported
Aircraft Fuel Capacity Units:	Not reported
Aircraft Fuel on Board:	Not reported
Aircraft Fuel on Board Units:	Not reported
Aircraft Spot Number:	Not reported
Aircraft Hanger:	Not reported
Aircraft Runway Number:	Not reported
Road Mile Marker:	Not reported
Building ID:	Not reported
Type of Fixed Object:	Not reported
Power Generating Facility:	U
Generating Capacity:	Not reported
Type of Fuel:	Not reported

Map ID
Direction
Distance
Elevation

MAP FINDINGS

Site

Database(s)

EDR ID Number
EPA ID Number

(Continued)

2011965231

NPDES:	Not reported
NPDES Compliance:	U
Pipeline Type:	Not reported
DOT Regulated:	U
Pipeline Above Ground:	ABOVE
Exposed Underwater:	N
Pipeline Covered:	U
Railroad Hotline:	Not reported
Grade Crossing:	U
Location Subdivision:	Not reported
Railroad Milepost:	Not reported
Type Vehicle Involved:	Not reported
Crossing Device Type:	Not reported
Device Operational:	U
DOT Crossing Number:	Not reported
Brake Failure:	U
Description of Tank:	Not reported
Tank Above Ground:	ABOVE
Transportable Container:	U
Tank Regulated:	U
Tank Regulated By:	Not reported
Tank ID:	Not reported
Capacity of Tank:	Not reported
Capacity of Tank Units:	Not reported
Actual Amount:	Not reported
Actual Amount Units:	Not reported
Platform Rig Name:	Not reported
Platform Letter:	Not reported
Location Area ID:	Not reported
Location Block ID:	Not reported
OCSG Number:	Not reported
OOSP Number:	Not reported
State Lease Number:	Not reported
Pier Dock Number:	Not reported
Berth Slip Number:	Not reported
Continuous Release Type:	Not reported
Initial Continuous Release No:	Not reported
Continuous Release Permit:	Not reported
Allision:	U
Type of Structure:	Not reported
Structure Name:	Not reported
Structure Operational:	U
Airbag Deployed:	U
Date Tiem Normal Service:	Not reported
Service Disruption Time:	Not reported
Service Disruption Units:	Not reported
Transit Bus Flag:	Not reported
CR Begin Date:	Not reported
CR End Date:	Not reported
CR Change Date:	Not reported
FBI Contact:	Not reported
FBI Contact Date Time:	Not reported
Sub Part C Testing Req:	XXX
Conductor Testing:	Not reported
Engineer Testing:	Not reported
Trainman Testing:	Not reported
Yard Foreman Testing:	Not reported

Map ID
Direction
Distance
Elevation

MAP FINDINGS

Site

Database(s)

EDR ID Number
EPA ID Number

(Continued)

2011965231

RCL Operator Testing:	Not reported
Brakeman Testing:	Not reported
Train Dispatcher Testing:	Not reported
Signalman Testing:	Not reported
Other Employee Testing:	Not reported
Unknown Testing:	Not reported
Passenger Handling:	Not reported
Passenger Route:	XXX
Passenger Delay:	XXX

Incident Details:

NRC Report #:	965231
Fire Involved:	N
Fire Extinguished:	U
Any Evacuations:	N
Number Evacuated:	Not reported
Who Evacuated:	Not reported
Radius of Evacuation:	Not reported
Any Injuries:	N
Number Injured:	Not reported
Number Hospitalized:	Not reported
Any Fatalities:	N
Number Fatalities:	Not reported
Any Damages:	N
Damage Amount:	Not reported
Air Corridor Closed:	N
Air Corridor Desc:	Not reported
Air Closure Time:	Not reported
Waterway Closed:	N
Waterway Desc:	Not reported
Waterway Closure Time:	Not reported
Road Closed:	N
Road Desc:	Not reported
Road Closure Time:	Not reported
Closure Direction:	Not reported
Major Artery:	N
Track Closed:	N
Track Desc:	Not reported
Track Closure Time:	Not reported
Media Interest:	NONE
Medium Desc:	WATER
Additional Medium Info:	YBOR CHANNEL
Body of Water:	YBOR CHANNEL
Tributary of:	Not reported
Release Secured:	U
Estimated Duration of Release:	Not reported
Release rate:	Not reported
Desc Remedial Action:	INVESTIGATION UNDERWAY
State Agency on Scene:	NONE
State Agency Report Number:	NONE
Other Agency Notified:	Not reported
Weather Conditions:	CLEAR
Air Temperature:	72
Wind Speed:	Not reported
Wind Direction:	Not reported
Water Supply Contaminated:	U
Sheen Size:	Not reported

Map ID
Direction
Distance
Elevation

MAP FINDINGS

Site

Database(s)

EDR ID Number
EPA ID Number

(Continued)

2011965231

Sheen Color: RAINBOW
Direction of Sheen Travel: Not reported
Sheen Odor Description: Not reported
Wave Condition: Not reported
Current Speed: Not reported
Current Direction: Not reported
Water Temperature: Not reported
Track Close Dir: Not reported
Empl Fatality: Not reported
Pass Fatality: Not reported
Community Impact: Not reported
Wind Speed Unit: Not reported
Employee Injuries: Not reported
Passenger Injuries: Not reported
Occupant Fatality: Not reported
Current Speed Unit: Not reported
Road Closure Units: Not reported
Track Closure Units: Not reported
Sheen Size Units: Not reported
Additional Info: NONE
State Agency Notified: NONE
Federal Agency Notified: NONE
nearest River Mile Marker: Not reported
Sheen Size Length: Not reported
Sheen Size Length Units: Not reported
Sheen Size Width: Not reported
Sheen Size Width Units: Not reported
Offshore: N
Duration Unit: Not reported
Release Rate Unit: Not reported
Release Rate Rate: Not reported
Passengers Transferred: NO

Calls:

NRC Report #: 965231
Site ID: 2011965231
Date Time Received: 2011-01-20 12:37:13
Date Time Complete: 2011-01-20 12:39:23
Call Type: INC
Responsible Company: Not reported
Responsible Org Type: UNKNOWN
Responsible City: Not reported
Responsible State: XX
Responsible Zip: Not reported
On Behalf: Not reported
Source: TELEPHONE

Material Involved:

NRC Report #: 965231
Chris Code: OUN
Case Number: 000000-00-0
UN Number: Not reported
Amount of Material: 0
Unit of Measure: UNKNOWN AMOUNT
Name of Material: UNKNOWN OIL
If Reached Water: YES

Map ID
Direction
Distance
Elevation

MAP FINDINGS

Site

Database(s)

EDR ID Number
EPA ID Number

(Continued)

2011965231

Amount in Water: 0
Unit of Measure Reach Water: UNKNOWN AMOUNT

T538
SE
1/4-1/2
0.287 mi.
1514 ft.

651 CHANNELSIDE DRIVE
TAMPA, FL

Site 20 of 30 in cluster T

ERNS 2019237734
N/A

Relative:
Lower

Incident Commons:

NRC Report #: 1237734

Actual:
3 ft.

Description of Incident: CALLER REPORTED AN UNKNOWN SHEEN FROM AN UNKNOWN SOURCE IN THE SPARKMAN CHANNEL YBOR CHANNEL.

Type of Incident: UNKNOWN SHEEN
Incident Cause: UNKNOWN
Incident Date Time: 2/15/2019 7:20
Incident DTG: DISCOVERED
Incident Location: UNKNOWN SHEEN INCIDENT
Loaction Address: 651 CHANNELSIDE DRIVE
Location Street 1: Not reported
Location Street 2: Not reported
Location Nearest City: TAMPA
Location State: FL
Location County: HILLSBOROUGH
Location Zip: Not reported
Distance From City: Not reported
Distance Units: Not reported
Direction From City: Not reported
Lat Deg: Not reported
Lat Min: Not reported
Lat Sec: Not reported
Lat Quad: Not reported
Long Deg: Not reported
Long Min: Not reported
Long Sec: Not reported
Long Quad: Not reported
Location Section: Not reported
Location Township: Not reported
Location range: Not reported
Potential Range: N

Incidents:

NRC Report #: 1237734
Aircraft Type: Not reported
Aircraft Model: Not reported
Aircraft ID: Not reported
Aircraft Fuel Capacity: Not reported
Aircraft Fuel Capacity Units: Not reported
Aircraft Fuel on Board: Not reported
Aircraft Fuel on Board Units: Not reported
Aircraft Spot Number: Not reported
Aircraft Hanger: Not reported
Aircraft Runway Number: Not reported
Road Mile Marker: Not reported
Building ID: Not reported
Type of Fixed Object: Not reported
Power Generating Facility: U

Map ID
Direction
Distance
Elevation

MAP FINDINGS

Site

Database(s)

EDR ID Number
EPA ID Number

(Continued)

2019237734

Generating Capacity:	Not reported
Type of Fuel:	Not reported
NPDES:	Not reported
NPDES Compliance:	U
Pipeline Type:	Not reported
DOT Regulated:	U
Pipeline Above Ground:	ABOVE
Exposed Underwater:	N
Pipeline Covered:	U
Railroad Hotline:	Not reported
Grade Crossing:	U
Location Subdivision:	Not reported
Railroad Milepost:	Not reported
Type Vehicle Involved:	Not reported
Crossing Device Type:	Not reported
Device Operational:	U
DOT Crossing Number:	Not reported
Brake Failure:	U
Description of Tank:	Not reported
Tank Above Ground:	ABOVE
Transportable Container:	U
Tank Regulated:	U
Tank Regulated By:	Not reported
Tank ID:	Not reported
Capacity of Tank:	Not reported
Capacity of Tank Units:	Not reported
Actual Amount:	Not reported
Actual Amount Units:	Not reported
Platform Rig Name:	Not reported
Platform Letter:	Not reported
Location Area ID:	Not reported
Location Block ID:	Not reported
OCSG Number:	Not reported
OCSP Number:	Not reported
State Lease Number:	Not reported
Pier Dock Number:	Not reported
Berth Slip Number:	Not reported
Continuous Release Type:	Not reported
Initial Continuous Release No:	Not reported
Continuous Release Permit:	Not reported
Allision:	U
Type of Structure:	Not reported
Structure Name:	Not reported
Structure Operational:	U
Airbag Deployed:	U
Date Tiem Normal Service:	Not reported
Service Disruption Time:	Not reported
Service Disruption Units:	Not reported
Transit Bus Flag:	Not reported
CR Begin Date:	Not reported
CR End Date:	Not reported
CR Change Date:	Not reported
FBI Contact:	Not reported
FBI Contact Date Time:	Not reported
Sub Part C Testing Req:	XXX
Conductor Testing:	Not reported
Engineer Testing:	Not reported

Map ID
Direction
Distance
Elevation

MAP FINDINGS

Site

Database(s)

EDR ID Number
EPA ID Number

(Continued)

2019237734

Trainman Testing:	Not reported
Yard Foreman Testing:	Not reported
RCL Operator Testing:	Not reported
Brakeman Testing:	Not reported
Train Dispatcher Testing:	Not reported
Signalman Testing:	Not reported
Other Employee Testing:	Not reported
Unknown Testing:	Not reported
Passenger Handling:	Not reported
Passenger Route:	XXX
Passenger Delay:	XXX
NRC Report #:	1237734
Aircraft Type:	Not reported
Aircraft Model:	Not reported
Aircraft ID:	Not reported
Aircraft Fuel Capacity:	Not reported
Aircraft Fuel Capacity Units:	Not reported
Aircraft Fuel on Board:	Not reported
Aircraft Fuel on Board Units:	Not reported
Aircraft Spot Number:	Not reported
Aircraft Hanger:	Not reported
Aircraft Runway Number:	Not reported
Road Mile Marker:	Not reported
Building ID:	Not reported
Type of Fixed Object:	Not reported
Power Generating Facility:	U
Generating Capacity:	Not reported
Type of Fuel:	Not reported
NPDES:	Not reported
NPDES Compliance:	U
Pipeline Type:	Not reported
DOT Regulated:	U
Pipeline Above Ground:	ABOVE
Exposed Underwater:	N
Pipeline Covered:	U
Railroad Hotline:	Not reported
Grade Crossing:	U
Location Subdivision:	Not reported
Railroad Milepost:	Not reported
Type Vehicle Involved:	Not reported
Crossing Device Type:	Not reported
Device Operational:	U
DOT Crossing Number:	Not reported
Brake Failure:	U
Description of Tank:	Not reported
Tank Above Ground:	ABOVE
Transportable Container:	U
Tank Regulated:	U
Tank Regulated By:	Not reported
Tank ID:	Not reported
Capacity of Tank:	Not reported
Capacity of Tank Units:	Not reported
Actual Amount:	Not reported
Actual Amount Units:	Not reported
Platform Rig Name:	Not reported
Platform Letter:	Not reported

Map ID
Direction
Distance
Elevation

MAP FINDINGS

Site

Database(s)

EDR ID Number
EPA ID Number

(Continued)

2019237734

Location Area ID:	Not reported
Location Block ID:	Not reported
OCSG Number:	Not reported
OCSF Number:	Not reported
State Lease Number:	Not reported
Pier Dock Number:	Not reported
Berth Slip Number:	Not reported
Continuous Release Type:	Not reported
Initial Continuous Release No:	Not reported
Continuous Release Permit:	Not reported
Allision:	U
Type of Structure:	Not reported
Structure Name:	Not reported
Structure Operational:	U
Airbag Deployed:	U
Date Tiem Normal Service:	Not reported
Service Disruption Time:	Not reported
Service Disruption Units:	Not reported
Transit Bus Flag:	Not reported
CR Begin Date:	Not reported
CR End Date:	Not reported
CR Change Date:	Not reported
FBI Contact:	Not reported
FBI Contact Date Time:	Not reported
Sub Part C Testing Req:	XXX
Conductor Testing:	Not reported
Engineer Testing:	Not reported
Trainman Testing:	Not reported
Yard Foreman Testing:	Not reported
RCL Operator Testing:	Not reported
Brakeman Testing:	Not reported
Train Dispatcher Testing:	Not reported
Signalman Testing:	Not reported
Other Employee Testing:	Not reported
Unknown Testing:	Not reported
Passenger Handling:	Not reported
Passenger Route:	XXX
Passenger Delay:	XXX
NRC Report #:	1237734
Aircraft Type:	Not reported
Aircraft Model:	Not reported
Aircraft ID:	Not reported
Aircraft Fuel Capacity:	Not reported
Aircraft Fuel Capacity Units:	Not reported
Aircraft Fuel on Board:	Not reported
Aircraft Fuel on Board Units:	Not reported
Aircraft Spot Number:	Not reported
Aircraft Hanger:	Not reported
Aircraft Runway Number:	Not reported
Road Mile Marker:	Not reported
Building ID:	Not reported
Type of Fixed Object:	Not reported
Power Generating Facility:	U
Generating Capacity:	Not reported
Type of Fuel:	Not reported
NPDES:	Not reported

Map ID
Direction
Distance
Elevation

MAP FINDINGS

Site

Database(s)

EDR ID Number
EPA ID Number

(Continued)

2019237734

NPDES Compliance:	U
Pipeline Type:	Not reported
DOT Regulated:	U
Pipeline Above Ground:	ABOVE
Exposed Underwater:	N
Pipeline Covered:	U
Railroad Hotline:	Not reported
Grade Crossing:	U
Location Subdivision:	Not reported
Railroad Milepost:	Not reported
Type Vehicle Involved:	Not reported
Crossing Device Type:	Not reported
Device Operational:	U
DOT Crossing Number:	Not reported
Brake Failure:	U
Description of Tank:	Not reported
Tank Above Ground:	ABOVE
Transportable Container:	U
Tank Regulated:	U
Tank Regulated By:	Not reported
Tank ID:	Not reported
Capacity of Tank:	Not reported
Capacity of Tank Units:	Not reported
Actual Amount:	Not reported
Actual Amount Units:	Not reported
Platform Rig Name:	Not reported
Platform Letter:	Not reported
Location Area ID:	Not reported
Location Block ID:	Not reported
OCSG Number:	Not reported
OCSP Number:	Not reported
State Lease Number:	Not reported
Pier Dock Number:	Not reported
Berth Slip Number:	Not reported
Continuous Release Type:	Not reported
Initial Continuous Release No:	Not reported
Continuous Release Permit:	Not reported
Allision:	U
Type of Structure:	Not reported
Structure Name:	Not reported
Structure Operational:	U
Airbag Deployed:	U
Date Tiem Normal Service:	Not reported
Service Disruption Time:	Not reported
Service Disruption Units:	Not reported
Transit Bus Flag:	Not reported
CR Begin Date:	Not reported
CR End Date:	Not reported
CR Change Date:	Not reported
FBI Contact:	Not reported
FBI Contact Date Time:	Not reported
Sub Part C Testing Req:	XXX
Conductor Testing:	Not reported
Engineer Testing:	Not reported
Trainman Testing:	Not reported
Yard Foreman Testing:	Not reported
RCL Operator Testing:	Not reported

Map ID
Direction
Distance
Elevation

MAP FINDINGS

Site

Database(s)

EDR ID Number
EPA ID Number

(Continued)

2019237734

Brakeman Testing: Not reported
Train Dispatcher Testing: Not reported
Signalman Testing: Not reported
Other Employee Testing: Not reported
Unknown Testing: Not reported
Passenger Handling: Not reported
Passenger Route: XXX
Passenger Delay: XXX

Incident Details:

NRC Report #: 1237734
Fire Involved: N
Fire Extinguished: U
Any Evacuations: N
Number Evacuated: Not reported
Who Evacuated: Not reported
Radius of Evacuation: Not reported
Any Injuries: N
Number Injured: Not reported
Number Hospitalized: Not reported
Any Fatalities: N
Number Fatalities: Not reported
Any Damages: N
Damage Amount: Not reported
Air Corridor Closed: N
Air Corridor Desc: Not reported
Air Closure Time: Not reported
Waterway Closed: N
Waterway Desc: Not reported
Waterway Closure Time: Not reported
Road Closed: N
Road Desc: Not reported
Road Closure Time: Not reported
Closure Direction: Not reported
Major Artery: N
Track Closed: N
Track Desc: Not reported
Track Closure Time: Not reported
Media Interest: UNKNOWN
Medium Desc: WATER
Additional Medium Info: SPARKMAN CHANNEL YBOR CHANNEL
Body of Water: SPARKMAN CHANNEL YBOR CHANNEL
Tributary of: Not reported
Release Secured: U
Estimated Duration of Release: Not reported
Release rate: Not reported
Desc Remedial Action: Not reported
State Agency on Scene: Not reported
State Agency Report Number: Not reported
Other Agency Notified: Not reported
Weather Conditions: Not reported
Air Temperature: Not reported
Wind Speed: Not reported
Wind Direction: Not reported
Water Supply Contaminated: U
Sheen Size: Not reported
Sheen Color: RAINBOW

Map ID
Direction
Distance
Elevation

MAP FINDINGS

Site

Database(s)

EDR ID Number
EPA ID Number

(Continued)

2019237734

Direction of Sheen Travel:	Not reported
Sheen Odor Description:	Not reported
Wave Condition:	Not reported
Current Speed:	Not reported
Current Direction:	Not reported
Water Temperature:	Not reported
Track Close Dir:	Not reported
Empl Fatality:	Not reported
Pass Fatality:	Not reported
Community Impact:	Not reported
Wind Speed Unit:	Not reported
Employee Injuries:	Not reported
Passenger Injuries:	Not reported
Occupant Fatality:	Not reported
Current Speed Unit:	Not reported
Road Closure Units:	Not reported
Track Closure Units:	Not reported
Sheen Size Units:	Not reported
Additional Info:	Not reported
State Agency Notified:	PORT ENVIRONMENTAL
Federal Agency Notified:	Not reported
nearest River Mile Marker:	Not reported
Sheen Size Length:	1
Sheen Size Length Units:	MILES
Sheen Size Width:	Not reported
Sheen Size Width Units:	Not reported
Offshore:	N
Duration Unit:	Not reported
Release Rate Unit:	Not reported
Release Rate Rate:	Not reported
Passengers Transferred:	NO
NRC Report #:	1237734
Fire Involved:	N
Fire Extinguished:	U
Any Evacuations:	N
Number Evacuated:	Not reported
Who Evacuated:	Not reported
Radius of Evacuation:	Not reported
Any Injuries:	N
Number Injured:	Not reported
Number Hospitalized:	Not reported
Any Fatalities:	N
Number Fatalities:	Not reported
Any Damages:	N
Damage Amount:	Not reported
Air Corridor Closed:	N
Air Corridor Desc:	Not reported
Air Closure Time:	Not reported
Waterway Closed:	N
Waterway Desc:	Not reported
Waterway Closure Time:	Not reported
Road Closed:	N
Road Desc:	Not reported
Road Closure Time:	Not reported
Closure Direction:	Not reported
Major Artery:	N

Map ID
Direction
Distance
Elevation

MAP FINDINGS

Site

Database(s)

EDR ID Number
EPA ID Number

(Continued)

2019237734

Track Closed: N
Track Desc: Not reported
Track Closure Time: Not reported
Media Interest: UNKNOWN
Medium Desc: WATER
Additional Medium Info: SPARKMAN CHANNEL YBOR CHANNEL
Body of Water: SPARKMAN CHANNEL YBOR CHANNEL
Tributary of: Not reported
Release Secured: U
Estimated Duration of Release: Not reported
Release rate: Not reported
Desc Remedial Action: Not reported
State Agency on Scene: Not reported
State Agency Report Number: Not reported
Other Agency Notified: Not reported
Weather Conditions: Not reported
Air Temperature: Not reported
Wind Speed: Not reported
Wind Direction: Not reported
Water Supply Contaminated: U
Sheen Size: Not reported
Sheen Color: RAINBOW
Direction of Sheen Travel: Not reported
Sheen Odor Description: Not reported
Wave Condition: Not reported
Current Speed: Not reported
Current Direction: Not reported
Water Temperature: Not reported
Track Close Dir: Not reported
Empl Fatality: Not reported
Pass Fatality: Not reported
Community Impact: Not reported
Wind Speed Unit: Not reported
Employee Injuries: Not reported
Passenger Injuries: Not reported
Occupant Fatality: Not reported
Current Speed Unit: Not reported
Road Closure Units: Not reported
Track Closure Units: Not reported
Sheen Size Units: Not reported
Additional Info: Not reported
State Agency Notified: PORT ENVIRONMENTAL
Federal Agency Notified: Not reported
nearest River Mile Marker: Not reported
Sheen Size Length: 1
Sheen Size Length Units: MILES
Sheen Size Width: Not reported
Sheen Size Width Units: Not reported
Offshore: N
Duration Unit: Not reported
Release Rate Unit: Not reported
Release Rate Rate: Not reported
Passengers Transferred: NO

NRC Report #: 1237734
Fire Involved: N
Fire Extinguished: U

Map ID
Direction
Distance
Elevation

MAP FINDINGS

Site

Database(s)

EDR ID Number
EPA ID Number

(Continued)

2019237734

Any Evacuations:	N
Number Evacuated:	Not reported
Who Evacuated:	Not reported
Radius of Evacuation:	Not reported
Any Injuries:	N
Number Injured:	Not reported
Number Hospitalized:	Not reported
Any Fatalities:	N
Number Fatalities:	Not reported
Any Damages:	N
Damage Amount:	Not reported
Air Corridor Closed:	N
Air Corridor Desc:	Not reported
Air Closure Time:	Not reported
Waterway Closed:	N
Waterway Desc:	Not reported
Waterway Closure Time:	Not reported
Road Closed:	N
Road Desc:	Not reported
Road Closure Time:	Not reported
Closure Direction:	Not reported
Major Artery:	N
Track Closed:	N
Track Desc:	Not reported
Track Closure Time:	Not reported
Media Interest:	UNKNOWN
Medium Desc:	WATER
Additional Medium Info:	SPARKMAN CHANNEL YBOR CHANNEL
Body of Water:	SPARKMAN CHANNEL YBOR CHANNEL
Tributary of:	Not reported
Release Secured:	U
Estimated Duration of Release:	Not reported
Release rate:	Not reported
Desc Remedial Action:	Not reported
State Agency on Scene:	Not reported
State Agency Report Number:	Not reported
Other Agency Notified:	Not reported
Weather Conditions:	Not reported
Air Temperature:	Not reported
Wind Speed:	Not reported
Wind Direction:	Not reported
Water Supply Contaminated:	U
Sheen Size:	Not reported
Sheen Color:	RAINBOW
Direction of Sheen Travel:	Not reported
Sheen Odor Description:	Not reported
Wave Condition:	Not reported
Current Speed:	Not reported
Current Direction:	Not reported
Water Temperature:	Not reported
Track Close Dir:	Not reported
Empl Fatality:	Not reported
Pass Fatality:	Not reported
Community Impact:	Not reported
Wind Speed Unit:	Not reported
Employee Injuries:	Not reported
Passenger Injuries:	Not reported

Map ID
Direction
Distance
Elevation

MAP FINDINGS

Site

Database(s)

EDR ID Number
EPA ID Number

(Continued)

2019237734

Occupant Fatality: Not reported
Current Speed Unit: Not reported
Road Closure Units: Not reported
Track Closure Units: Not reported
Sheen Size Units: Not reported
Additional Info: Not reported
State Agency Notified: PORT ENVIRONMENTAL
Federal Agency Notified: Not reported
nearest River Mile Marker: Not reported
Sheen Size Length: 1
Sheen Size Length Units: MILES
Sheen Size Width: Not reported
Sheen Size Width Units: Not reported
Offshore: N
Duration Unit: Not reported
Release Rate Unit: Not reported
Release Rate Rate: Not reported
Passengers Transferred: NO

Calls:

NRC Report #: 1237734
Site ID: 20191237734
Date Time Received: 2019-02-15 07:23:00
Date Time Complete: 2019-02-15 07:27:00
Call Type: INC
Responsible Company: Not reported
Responsible Org Type: UNKNOWN
Responsible City: Not reported
Responsible State: XX
Responsible Zip: Not reported
On Behalf: Not reported
Source: TELEPHONE

NRC Report #: 1237734
Site ID: 20191237734
Date Time Received: 2019-02-15 07:23:00
Date Time Complete: 2019-02-15 07:27:00
Call Type: INC
Responsible Company: Not reported
Responsible Org Type: UNKNOWN
Responsible City: Not reported
Responsible State: XX
Responsible Zip: Not reported
On Behalf: Not reported
Source: TELEPHONE

NRC Report #: 1237734
Site ID: 20191237734
Date Time Received: 2019-02-15 07:23:00
Date Time Complete: 2019-02-15 07:27:00
Call Type: INC
Responsible Company: Not reported
Responsible Org Type: UNKNOWN
Responsible City: Not reported
Responsible State: XX
Responsible Zip: Not reported
On Behalf: Not reported

Map ID
Direction
Distance
Elevation

MAP FINDINGS

Site

Database(s)

EDR ID Number
EPA ID Number

(Continued)

2019237734

Source: TELEPHONE

Material Involved:

NRC Report #: 1237734
Chris Code: OUN
Case Number: 000000-00-0
UN Number: Not reported
Amount of Material: 0
Unit of Measure: UNKNOWN AMOUNT
Name of Material: UNKNOWN OIL
If Reached Water: YES
Amount in Water: 0
Unit of Measure Reach Water: UNKNOWN AMOUNT

NRC Report #: 1237734
Chris Code: OUN
Case Number: 000000-00-0
UN Number: Not reported
Amount of Material: 0
Unit of Measure: UNKNOWN AMOUNT
Name of Material: UNKNOWN OIL
If Reached Water: YES
Amount in Water: 0
Unit of Measure Reach Water: UNKNOWN AMOUNT

NRC Report #: 1237734
Chris Code: OUN
Case Number: 000000-00-0
UN Number: Not reported
Amount of Material: 0
Unit of Measure: UNKNOWN AMOUNT
Name of Material: UNKNOWN OIL
If Reached Water: YES
Amount in Water: 0
Unit of Measure Reach Water: UNKNOWN AMOUNT

NRC Report #: 1237734
Description of Incident: CALLER REPORTED AN UNKNOWN SHEEN FROM AN UNKNOWN SOURCE IN THE SPARKMAN CHANNEL YBOR CHANNEL.
Type of Incident: UNKNOWN SHEEN
Incident Cause: UNKNOWN
Incident Date Time: 2/15/2019 7:20
Incident DTG: DISCOVERED
Incident Location: UNKNOWN SHEEN INCIDENT
Loaction Address: 651 CHANNELSIDE DRIVE
Location Street 1: Not reported
Location Street 2: Not reported
Location Nearest City: TAMPA
Location State: FL
Location County: HILLSBOROUGH
Location Zip: Not reported
Distance From City: Not reported
Distance Units: Not reported
Direction From City: Not reported
Lat Deg: Not reported
Lat Min: Not reported

Map ID
Direction
Distance
Elevation

MAP FINDINGS

Site

Database(s)

EDR ID Number
EPA ID Number

(Continued)

2019237734

Lat Sec: Not reported
Lat Quad: Not reported
Long Deg: Not reported
Long Min: Not reported
Long Sec: Not reported
Long Quad: Not reported
Location Section: Not reported
Location Township: Not reported
Location range: Not reported
Potential Range: N

Incidents:

NRC Report #: 1237734
Aircraft Type: Not reported
Aircraft Model: Not reported
Aircraft ID: Not reported
Aircraft Fuel Capacity: Not reported
Aircraft Fuel Capacity Units: Not reported
Aircraft Fuel on Board: Not reported
Aircraft Fuel on Board Units: Not reported
Aircraft Spot Number: Not reported
Aircraft Hanger: Not reported
Aircraft Runway Number: Not reported
Road Mile Marker: Not reported
Building ID: Not reported
Type of Fixed Object: Not reported
Power Generating Facility: U
Generating Capacity: Not reported
Type of Fuel: Not reported
NPDES: Not reported
NPDES Compliance: U
Pipeline Type: Not reported
DOT Regulated: U
Pipeline Above Ground: ABOVE
Exposed Underwater: N
Pipeline Covered: U
Railroad Hotline: Not reported
Grade Crossing: U
Location Subdivision: Not reported
Railroad Milepost: Not reported
Type Vehicle Involved: Not reported
Crossing Device Type: Not reported
Device Operational: U
DOT Crossing Number: Not reported
Brake Failure: U
Description of Tank: Not reported
Tank Above Ground: ABOVE
Transportable Container: U
Tank Regulated: U
Tank Regulated By: Not reported
Tank ID: Not reported
Capacity of Tank: Not reported
Capacity of Tank Units: Not reported
Actual Amount: Not reported
Actual Amount Units: Not reported
Platform Rig Name: Not reported
Platform Letter: Not reported
Location Area ID: Not reported

Map ID
Direction
Distance
Elevation

MAP FINDINGS

Site

Database(s)

EDR ID Number
EPA ID Number

(Continued)

2019237734

Location Block ID: Not reported
OCSG Number: Not reported
OCSF Number: Not reported
State Lease Number: Not reported
Pier Dock Number: Not reported
Berth Slip Number: Not reported
Continuous Release Type: Not reported
Initial Continuous Release No: Not reported
Continuous Release Permit: Not reported
Allision: U
Type of Structure: Not reported
Structure Name: Not reported
Structure Operational: U
Airbag Deployed: U
Date Tiem Normal Service: Not reported
Service Disruption Time: Not reported
Service Disruption Units: Not reported
Transit Bus Flag: Not reported
CR Begin Date: Not reported
CR End Date: Not reported
CR Change Date: Not reported
FBI Contact: Not reported
FBI Contact Date Time: Not reported
Sub Part C Testing Req: XXX
Conductor Testing: Not reported
Engineer Testing: Not reported
Trainman Testing: Not reported
Yard Foreman Testing: Not reported
RCL Operator Testing: Not reported
Brakeman Testing: Not reported
Train Dispatcher Testing: Not reported
Signalman Testing: Not reported
Other Employee Testing: Not reported
Unknown Testing: Not reported
Passenger Handling: Not reported
Passenger Route: XXX
Passenger Delay: XXX

NRC Report #: 1237734
Aircraft Type: Not reported
Aircraft Model: Not reported
Aircraft ID: Not reported
Aircraft Fuel Capacity: Not reported
Aircraft Fuel Capacity Units: Not reported
Aircraft Fuel on Board: Not reported
Aircraft Fuel on Board Units: Not reported
Aircraft Spot Number: Not reported
Aircraft Hanger: Not reported
Aircraft Runway Number: Not reported
Road Mile Marker: Not reported
Building ID: Not reported
Type of Fixed Object: Not reported
Power Generating Facility: U
Generating Capacity: Not reported
Type of Fuel: Not reported
NPDES: Not reported
NPDES Compliance: U

Map ID
Direction
Distance
Elevation

MAP FINDINGS

Site

Database(s)

EDR ID Number
EPA ID Number

(Continued)

2019237734

Pipeline Type:	Not reported
DOT Regulated:	U
Pipeline Above Ground:	ABOVE
Exposed Underwater:	N
Pipeline Covered:	U
Railroad Hotline:	Not reported
Grade Crossing:	U
Location Subdivision:	Not reported
Railroad Milepost:	Not reported
Type Vehicle Involved:	Not reported
Crossing Device Type:	Not reported
Device Operational:	U
DOT Crossing Number:	Not reported
Brake Failure:	U
Description of Tank:	Not reported
Tank Above Ground:	ABOVE
Transportable Container:	U
Tank Regulated:	U
Tank Regulated By:	Not reported
Tank ID:	Not reported
Capacity of Tank:	Not reported
Capacity of Tank Units:	Not reported
Actual Amount:	Not reported
Actual Amount Units:	Not reported
Platform Rig Name:	Not reported
Platform Letter:	Not reported
Location Area ID:	Not reported
Location Block ID:	Not reported
OCSG Number:	Not reported
OCSP Number:	Not reported
State Lease Number:	Not reported
Pier Dock Number:	Not reported
Berth Slip Number:	Not reported
Continuous Release Type:	Not reported
Initial Continuous Release No:	Not reported
Continuous Release Permit:	Not reported
Allision:	U
Type of Structure:	Not reported
Structure Name:	Not reported
Structure Operational:	U
Airbag Deployed:	U
Date Tiem Normal Service:	Not reported
Service Disruption Time:	Not reported
Service Disruption Units:	Not reported
Transit Bus Flag:	Not reported
CR Begin Date:	Not reported
CR End Date:	Not reported
CR Change Date:	Not reported
FBI Contact:	Not reported
FBI Contact Date Time:	Not reported
Sub Part C Testing Req:	XXX
Conductor Testing:	Not reported
Engineer Testing:	Not reported
Trainman Testing:	Not reported
Yard Foreman Testing:	Not reported
RCL Operator Testing:	Not reported
Brakeman Testing:	Not reported

Map ID
Direction
Distance
Elevation

MAP FINDINGS

Site

Database(s)

EDR ID Number
EPA ID Number

(Continued)

2019237734

Train Dispatcher Testing:	Not reported
Signalman Testing:	Not reported
Other Employee Testing:	Not reported
Unknown Testing:	Not reported
Passenger Handling:	Not reported
Passenger Route:	XXX
Passenger Delay:	XXX
NRC Report #:	1237734
Aircraft Type:	Not reported
Aircraft Model:	Not reported
Aircraft ID:	Not reported
Aircraft Fuel Capacity:	Not reported
Aircraft Fuel Capacity Units:	Not reported
Aircraft Fuel on Board:	Not reported
Aircraft Fuel on Board Units:	Not reported
Aircraft Spot Number:	Not reported
Aircraft Hanger:	Not reported
Aircraft Runway Number:	Not reported
Road Mile Marker:	Not reported
Building ID:	Not reported
Type of Fixed Object:	Not reported
Power Generating Facility:	U
Generating Capacity:	Not reported
Type of Fuel:	Not reported
NPDES:	Not reported
NPDES Compliance:	U
Pipeline Type:	Not reported
DOT Regulated:	U
Pipeline Above Ground:	ABOVE
Exposed Underwater:	N
Pipeline Covered:	U
Railroad Hotline:	Not reported
Grade Crossing:	U
Location Subdivision:	Not reported
Railroad Milepost:	Not reported
Type Vehicle Involved:	Not reported
Crossing Device Type:	Not reported
Device Operational:	U
DOT Crossing Number:	Not reported
Brake Failure:	U
Description of Tank:	Not reported
Tank Above Ground:	ABOVE
Transportable Container:	U
Tank Regulated:	U
Tank Regulated By:	Not reported
Tank ID:	Not reported
Capacity of Tank:	Not reported
Capacity of Tank Units:	Not reported
Actual Amount:	Not reported
Actual Amount Units:	Not reported
Platform Rig Name:	Not reported
Platform Letter:	Not reported
Location Area ID:	Not reported
Location Block ID:	Not reported
OCSG Number:	Not reported
OCSF Number:	Not reported

Map ID
Direction
Distance
Elevation

MAP FINDINGS

Site

Database(s)

EDR ID Number
EPA ID Number

(Continued)

2019237734

State Lease Number:	Not reported
Pier Dock Number:	Not reported
Berth Slip Number:	Not reported
Continuous Release Type:	Not reported
Initial Continuous Release No:	Not reported
Continuous Release Permit:	Not reported
Allision:	U
Type of Structure:	Not reported
Structure Name:	Not reported
Structure Operational:	U
Airbag Deployed:	U
Date Tiem Normal Service:	Not reported
Service Disruption Time:	Not reported
Service Disruption Units:	Not reported
Transit Bus Flag:	Not reported
CR Begin Date:	Not reported
CR End Date:	Not reported
CR Change Date:	Not reported
FBI Contact:	Not reported
FBI Contact Date Time:	Not reported
Sub Part C Testing Req:	XXX
Conductor Testing:	Not reported
Engineer Testing:	Not reported
Trainman Testing:	Not reported
Yard Foreman Testing:	Not reported
RCL Operator Testing:	Not reported
Brakeman Testing:	Not reported
Train Dispatcher Testing:	Not reported
Signalman Testing:	Not reported
Other Employee Testing:	Not reported
Unknown Testing:	Not reported
Passenger Handling:	Not reported
Passenger Route:	XXX
Passenger Delay:	XXX

Incident Details:

NRC Report #:	1237734
Fire Involved:	N
Fire Extinguished:	U
Any Evacuations:	N
Number Evacuated:	Not reported
Who Evacuated:	Not reported
Radius of Evacuation:	Not reported
Any Injuries:	N
Number Injured:	Not reported
Number Hospitalized:	Not reported
Any Fatalities:	N
Number Fatalities:	Not reported
Any Damages:	N
Damage Amount:	Not reported
Air Corridor Closed:	N
Air Corridor Desc:	Not reported
Air Closure Time:	Not reported
Waterway Closed:	N
Waterway Desc:	Not reported
Waterway Closure Time:	Not reported
Road Closed:	N

Map ID
Direction
Distance
Elevation

MAP FINDINGS

Site

Database(s)

EDR ID Number
EPA ID Number

(Continued)

2019237734

Road Desc:	Not reported
Road Closure Time:	Not reported
Closure Direction:	Not reported
Major Artery:	N
Track Closed:	N
Track Desc:	Not reported
Track Closure Time:	Not reported
Media Interest:	UNKNOWN
Medium Desc:	WATER
Additional Medium Info:	SPARKMAN CHANNEL YBOR CHANNEL
Body of Water:	SPARKMAN CHANNEL YBOR CHANNEL
Tributary of:	Not reported
Release Secured:	U
Estimated Duration of Release:	Not reported
Release rate:	Not reported
Desc Remedial Action:	Not reported
State Agency on Scene:	Not reported
State Agency Report Number:	Not reported
Other Agency Notified:	Not reported
Weather Conditions:	Not reported
Air Temperature:	Not reported
Wind Speed:	Not reported
Wind Direction:	Not reported
Water Supply Contaminated:	U
Sheen Size:	Not reported
Sheen Color:	RAINBOW
Direction of Sheen Travel:	Not reported
Sheen Odor Description:	Not reported
Wave Condition:	Not reported
Current Speed:	Not reported
Current Direction:	Not reported
Water Temperature:	Not reported
Track Close Dir:	Not reported
Empl Fatality:	Not reported
Pass Fatality:	Not reported
Community Impact:	Not reported
Wind Speed Unit:	Not reported
Employee Injuries:	Not reported
Passenger Injuries:	Not reported
Occupant Fatality:	Not reported
Current Speed Unit:	Not reported
Road Closure Units:	Not reported
Track CLOSure Units:	Not reported
Sheen Size Units:	Not reported
Additional Info:	Not reported
State Agency Notified:	PORT ENVIRONMENTAL
Federal Agency Notified:	Not reported
nearest River Mile Marker:	Not reported
Sheen Size Length:	1
Sheen Size Length Units:	MILES
Sheen Size Width:	Not reported
Sheen Size Width Units:	Not reported
Offshore:	N
Duration Unit:	Not reported
Release Rate Unit:	Not reported
Release Rate Rate:	Not reported
Passengers Transferred:	NO

Map ID
Direction
Distance
Elevation

MAP FINDINGS

Site

Database(s)

EDR ID Number
EPA ID Number

(Continued)

2019237734

NRC Report #:	1237734
Fire Involved:	N
Fire Extinguished:	U
Any Evacuations:	N
Number Evacuated:	Not reported
Who Evacuated:	Not reported
Radius of Evacuation:	Not reported
Any Injuries:	N
Number Injured:	Not reported
Number Hospitalized:	Not reported
Any Fatalities:	N
Number Fatalities:	Not reported
Any Damages:	N
Damage Amount:	Not reported
Air Corridor Closed:	N
Air Corridor Desc:	Not reported
Air Closure Time:	Not reported
Waterway Closed:	N
Waterway Desc:	Not reported
Waterway Closure Time:	Not reported
Road Closed:	N
Road Desc:	Not reported
Road Closure Time:	Not reported
Closure Direction:	Not reported
Major Artery:	N
Track Closed:	N
Track Desc:	Not reported
Track Closure Time:	Not reported
Media Interest:	UNKNOWN
Medium Desc:	WATER
Additional Medium Info:	SPARKMAN CHANNEL YBOR CHANNEL
Body of Water:	SPARKMAN CHANNEL YBOR CHANNEL
Tributary of:	Not reported
Release Secured:	U
Estimated Duration of Release:	Not reported
Release rate:	Not reported
Desc Remedial Action:	Not reported
State Agency on Scene:	Not reported
State Agency Report Number:	Not reported
Other Agency Notified:	Not reported
Weather Conditions:	Not reported
Air Temperature:	Not reported
Wind Speed:	Not reported
Wind Direction:	Not reported
Water Supply Contaminated:	U
Sheen Size:	Not reported
Sheen Color:	RAINBOW
Direction of Sheen Travel:	Not reported
Sheen Odor Description:	Not reported
Wave Condition:	Not reported
Current Speed:	Not reported
Current Direction:	Not reported
Water Temperature:	Not reported
Track Close Dir:	Not reported
Empl Fatality:	Not reported
Pass Fatality:	Not reported
Community Impact:	Not reported

Map ID
Direction
Distance
Elevation

MAP FINDINGS

Site

Database(s)

EDR ID Number
EPA ID Number

(Continued)

2019237734

Wind Speed Unit:	Not reported
Employee Injuries:	Not reported
Passenger Injuries:	Not reported
Occupant Fatality:	Not reported
Current Speed Unit:	Not reported
Road Closure Units:	Not reported
Track Closure Units:	Not reported
Sheen Size Units:	Not reported
Additional Info:	Not reported
State Agency Notified:	PORT ENVIRONMENTAL
Federal Agency Notified:	Not reported
nearest River Mile Marker:	Not reported
Sheen Size Length:	1
Sheen Size Length Units:	MILES
Sheen Size Width:	Not reported
Sheen Size Width Units:	Not reported
Offshore:	N
Duration Unit:	Not reported
Release Rate Unit:	Not reported
Release Rate Rate:	Not reported
Passengers Transferred:	NO
NRC Report #:	1237734
Fire Involved:	N
Fire Extinguished:	U
Any Evacuations:	N
Number Evacuated:	Not reported
Who Evacuated:	Not reported
Radius of Evacuation:	Not reported
Any Injuries:	N
Number Injured:	Not reported
Number Hospitalized:	Not reported
Any Fatalities:	N
Number Fatalities:	Not reported
Any Damages:	N
Damage Amount:	Not reported
Air Corridor Closed:	N
Air Corridor Desc:	Not reported
Air Closure Time:	Not reported
Waterway Closed:	N
Waterway Desc:	Not reported
Waterway Closure Time:	Not reported
Road Closed:	N
Road Desc:	Not reported
Road Closure Time:	Not reported
Closure Direction:	Not reported
Major Artery:	N
Track Closed:	N
Track Desc:	Not reported
Track Closure Time:	Not reported
Media Interest:	UNKNOWN
Medium Desc:	WATER
Additional Medium Info:	SPARKMAN CHANNEL YBOR CHANNEL
Body of Water:	SPARKMAN CHANNEL YBOR CHANNEL
Tributary of:	Not reported
Release Secured:	U
Estimated Duration of Release:	Not reported

Map ID
Direction
Distance
Elevation

MAP FINDINGS

Site

Database(s)

EDR ID Number
EPA ID Number

(Continued)

2019237734

Release rate:	Not reported
Desc Remedial Action:	Not reported
State Agency on Scene:	Not reported
State Agency Report Number:	Not reported
Other Agency Notified:	Not reported
Weather Conditions:	Not reported
Air Temperature:	Not reported
Wind Speed:	Not reported
Wind Direction:	Not reported
Water Supply Contaminated:	U
Sheen Size:	Not reported
Sheen Color:	RAINBOW
Direction of Sheen Travel:	Not reported
Sheen Odor Description:	Not reported
Wave Condition:	Not reported
Current Speed:	Not reported
Current Direction:	Not reported
Water Temperature:	Not reported
Track Close Dir:	Not reported
Empl Fatality:	Not reported
Pass Fatality:	Not reported
Community Impact:	Not reported
Wind Speed Unit:	Not reported
Employee Injuries:	Not reported
Passenger Injuries:	Not reported
Occupant Fatality:	Not reported
Current Speed Unit:	Not reported
Road Closure Units:	Not reported
Track CLOsure Units:	Not reported
Sheen Size Units:	Not reported
Additional Info:	Not reported
State Agency Notified:	PORT ENVIRONMENTAL
Federal Agency Notified:	Not reported
nearest River Mile Marker:	Not reported
Sheen Size Length:	1
Sheen Size Length Units:	MILES
Sheen Size Width:	Not reported
Sheen Size Width Units:	Not reported
Offshore:	N
Duration Unit:	Not reported
Release Rate Unit:	Not reported
Release Rate Rate:	Not reported
Passengers Transferred:	NO

Calls:

NRC Report #:	1237734
Site ID:	20191237734
Date Time Received:	2019-02-15 07:23:00
Date Time Complete:	2019-02-15 07:27:00
Call Type:	INC
Responsible Company:	Not reported
Responsible Org Type:	UNKNOWN
Responsible City:	Not reported
Responsible State:	XX
Responsible Zip:	Not reported
On Behalf:	Not reported
Source:	TELEPHONE

Map ID
Direction
Distance
Elevation

MAP FINDINGS

Site

Database(s)

EDR ID Number
EPA ID Number

(Continued)

2019237734

NRC Report #: 1237734
Site ID: 20191237734
Date Time Received: 2019-02-15 07:23:00
Date Time Complete: 2019-02-15 07:27:00
Call Type: INC
Responsible Company: Not reported
Responsible Org Type: UNKNOWN
Responsible City: Not reported
Responsible State: XX
Responsible Zip: Not reported
On Behalf: Not reported
Source: TELEPHONE

NRC Report #: 1237734
Site ID: 20191237734
Date Time Received: 2019-02-15 07:23:00
Date Time Complete: 2019-02-15 07:27:00
Call Type: INC
Responsible Company: Not reported
Responsible Org Type: UNKNOWN
Responsible City: Not reported
Responsible State: XX
Responsible Zip: Not reported
On Behalf: Not reported
Source: TELEPHONE

Material Involved:
NRC Report #: 1237734
Chris Code: OUN
Case Number: 000000-00-0
UN Number: Not reported
Amount of Material: 0
Unit of Measure: UNKNOWN AMOUNT
Name of Material: UNKNOWN OIL
If Reached Water: YES
Amount in Water: 0
Unit of Measure Reach Water: UNKNOWN AMOUNT

NRC Report #: 1237734
Chris Code: OUN
Case Number: 000000-00-0
UN Number: Not reported
Amount of Material: 0
Unit of Measure: UNKNOWN AMOUNT
Name of Material: UNKNOWN OIL
If Reached Water: YES
Amount in Water: 0
Unit of Measure Reach Water: UNKNOWN AMOUNT

NRC Report #: 1237734
Chris Code: OUN
Case Number: 000000-00-0
UN Number: Not reported
Amount of Material: 0
Unit of Measure: UNKNOWN AMOUNT
Name of Material: UNKNOWN OIL
If Reached Water: YES

Map ID
Direction
Distance
Elevation

MAP FINDINGS

Site

Database(s)

EDR ID Number
EPA ID Number

(Continued)

2019237734

Amount in Water: 0
Unit of Measure Reach Water: UNKNOWN AMOUNT

NRC Report #: 1237734
Description of Incident: CALLER REPORTED AN UNKNOWN SHEEN FROM AN UNKNOWN SOURCE IN THE SPARKMAN CHANNEL YBOR CHANNEL.
Type of Incident: UNKNOWN SHEEN
Incident Cause: UNKNOWN
Incident Date Time: 2/15/2019 7:20
Incident DTG: DISCOVERED
Incident Location: UNKNOWN SHEEN INCIDENT
Loaction Address: 651 CHANNELSIDE DRIVE
Location Street 1: Not reported
Location Street 2: Not reported
Location Nearest City: TAMPA
Location State: FL
Location County: HILLSBOROUGH
Location Zip: Not reported
Distance From City: Not reported
Distance Units: Not reported
Direction From City: Not reported
Lat Deg: Not reported
Lat Min: Not reported
Lat Sec: Not reported
Lat Quad: Not reported
Long Deg: Not reported
Long Min: Not reported
Long Sec: Not reported
Long Quad: Not reported
Location Section: Not reported
Location Township: Not reported
Location range: Not reported
Potential Range: N

Incidents:

NRC Report #: 1237734
Aircraft Type: Not reported
Aircraft Model: Not reported
Aircraft ID: Not reported
Aircraft Fuel Capacity: Not reported
Aircraft Fuel Capacity Units: Not reported
Aircraft Fuel on Board: Not reported
Aircraft Fuel on Board Units: Not reported
Aircraft Spot Number: Not reported
Aircraft Hanger: Not reported
Aircraft Runway Number: Not reported
Road Mile Marker: Not reported
Building ID: Not reported
Type of Fixed Object: Not reported
Power Generating Facility: U
Generating Capacity: Not reported
Type of Fuel: Not reported
NPDES: Not reported
NPDES Compliance: U
Pipeline Type: Not reported
DOT Regulated: U
Pipeline Above Ground: ABOVE

Map ID
Direction
Distance
Elevation

MAP FINDINGS

Site

Database(s)

EDR ID Number
EPA ID Number

(Continued)

2019237734

Exposed Underwater:	N
Pipeline Covered:	U
Railroad Hotline:	Not reported
Grade Crossing:	U
Location Subdivision:	Not reported
Railroad Milepost:	Not reported
Type Vehicle Involved:	Not reported
Crossing Device Type:	Not reported
Device Operational:	U
DOT Crossing Number:	Not reported
Brake Failure:	U
Description of Tank:	Not reported
Tank Above Ground:	ABOVE
Transportable Container:	U
Tank Regulated:	U
Tank Regulated By:	Not reported
Tank ID:	Not reported
Capacity of Tank:	Not reported
Capacity of Tank Units:	Not reported
Actual Amount:	Not reported
Actual Amount Units:	Not reported
Platform Rig Name:	Not reported
Platform Letter:	Not reported
Location Area ID:	Not reported
Location Block ID:	Not reported
OCSG Number:	Not reported
OCSP Number:	Not reported
State Lease Number:	Not reported
Pier Dock Number:	Not reported
Berth Slip Number:	Not reported
Continuous Release Type:	Not reported
Initial Continuous Release No:	Not reported
Continuous Release Permit:	Not reported
Allision:	U
Type of Structure:	Not reported
Structure Name:	Not reported
Structure Operational:	U
Airbag Deployed:	U
Date Tiem Normal Service:	Not reported
Service Disruption Time:	Not reported
Service Disruption Units:	Not reported
Transit Bus Flag:	Not reported
CR Begin Date:	Not reported
CR End Date:	Not reported
CR Change Date:	Not reported
FBI Contact:	Not reported
FBI Contact Date Time:	Not reported
Sub Part C Testing Req:	XXX
Conductor Testing:	Not reported
Engineer Testing:	Not reported
Trainman Testing:	Not reported
Yard Foreman Testing:	Not reported
RCL Operator Testing:	Not reported
Brakeman Testing:	Not reported
Train Dispatcher Testing:	Not reported
Signalman Testing:	Not reported
Other Employee Testing:	Not reported

Map ID
Direction
Distance
Elevation

MAP FINDINGS

Site

Database(s)

EDR ID Number
EPA ID Number

(Continued)

2019237734

Unknown Testing:	Not reported
Passenger Handling:	Not reported
Passenger Route:	XXX
Passenger Delay:	XXX
NRC Report #:	1237734
Aircraft Type:	Not reported
Aircraft Model:	Not reported
Aircraft ID:	Not reported
Aircraft Fuel Capacity:	Not reported
Aircraft Fuel Capacity Units:	Not reported
Aircraft Fuel on Board:	Not reported
Aircraft Fuel on Board Units:	Not reported
Aircraft Spot Number:	Not reported
Aircraft Hanger:	Not reported
Aircraft Runway Number:	Not reported
Road Mile Marker:	Not reported
Building ID:	Not reported
Type of Fixed Object:	Not reported
Power Generating Facility:	U
Generating Capacity:	Not reported
Type of Fuel:	Not reported
NPDES:	Not reported
NPDES Compliance:	U
Pipeline Type:	Not reported
DOT Regulated:	U
Pipeline Above Ground:	ABOVE
Exposed Underwater:	N
Pipeline Covered:	U
Railroad Hotline:	Not reported
Grade Crossing:	U
Location Subdivision:	Not reported
Railroad Milepost:	Not reported
Type Vehicle Involved:	Not reported
Crossing Device Type:	Not reported
Device Operational:	U
DOT Crossing Number:	Not reported
Brake Failure:	U
Description of Tank:	Not reported
Tank Above Ground:	ABOVE
Transportable Container:	U
Tank Regulated:	U
Tank Regulated By:	Not reported
Tank ID:	Not reported
Capacity of Tank:	Not reported
Capacity of Tank Units:	Not reported
Actual Amount:	Not reported
Actual Amount Units:	Not reported
Platform Rig Name:	Not reported
Platform Letter:	Not reported
Location Area ID:	Not reported
Location Block ID:	Not reported
OCSG Number:	Not reported
OCSP Number:	Not reported
State Lease Number:	Not reported
Pier Dock Number:	Not reported
Berth Slip Number:	Not reported

Map ID
Direction
Distance
Elevation

MAP FINDINGS

Site

Database(s)

EDR ID Number
EPA ID Number

(Continued)

2019237734

Continuous Release Type: Not reported
Initial Continuous Release No: Not reported
Continuous Release Permit: Not reported
Allision: U
Type of Structure: Not reported
Structure Name: Not reported
Structure Operational: U
Airbag Deployed: U
Date Tiem Normal Service: Not reported
Service Disruption Time: Not reported
Service Disruption Units: Not reported
Transit Bus Flag: Not reported
CR Begin Date: Not reported
CR End Date: Not reported
CR Change Date: Not reported
FBI Contact: Not reported
FBI Contact Date Time: Not reported
Sub Part C Testing Req: XXX
Conductor Testing: Not reported
Engineer Testing: Not reported
Trainman Testing: Not reported
Yard Foreman Testing: Not reported
RCL Operator Testing: Not reported
Brakeman Testing: Not reported
Train Dispatcher Testing: Not reported
Signalman Testing: Not reported
Other Employee Testing: Not reported
Unknown Testing: Not reported
Passenger Handling: Not reported
Passenger Route: XXX
Passenger Delay: XXX

NRC Report #: 1237734
Aircraft Type: Not reported
Aircraft Model: Not reported
Aircraft ID: Not reported
Aircraft Fuel Capacity: Not reported
Aircraft Fuel Capacity Units: Not reported
Aircraft Fuel on Board: Not reported
Aircraft Fuel on Board Units: Not reported
Aircraft Spot Number: Not reported
Aircraft Hanger: Not reported
Aircraft Runway Number: Not reported
Road Mile Marker: Not reported
Building ID: Not reported
Type of Fixed Object: Not reported
Power Generating Facility: U
Generating Capacity: Not reported
Type of Fuel: Not reported
NPDES: Not reported
NPDES Compliance: U
Pipeline Type: Not reported
DOT Regulated: U
Pipeline Above Ground: ABOVE
Exposed Underwater: N
Pipeline Covered: U
Railroad Hotline: Not reported

Map ID
Direction
Distance
Elevation

MAP FINDINGS

Site

Database(s)

EDR ID Number
EPA ID Number

(Continued)

2019237734

Grade Crossing:	U
Location Subdivision:	Not reported
Railroad Milepost:	Not reported
Type Vehicle Involved:	Not reported
Crossing Device Type:	Not reported
Device Operational:	U
DOT Crossing Number:	Not reported
Brake Failure:	U
Description of Tank:	Not reported
Tank Above Ground:	ABOVE
Transportable Container:	U
Tank Regulated:	U
Tank Regulated By:	Not reported
Tank ID:	Not reported
Capacity of Tank:	Not reported
Capacity of Tank Units:	Not reported
Actual Amount:	Not reported
Actual Amount Units:	Not reported
Platform Rig Name:	Not reported
Platform Letter:	Not reported
Location Area ID:	Not reported
Location Block ID:	Not reported
OCSG Number:	Not reported
OCSP Number:	Not reported
State Lease Number:	Not reported
Pier Dock Number:	Not reported
Berth Slip Number:	Not reported
Continuous Release Type:	Not reported
Initial Continuous Release No:	Not reported
Continuous Release Permit:	Not reported
Allision:	U
Type of Structure:	Not reported
Structure Name:	Not reported
Structure Operational:	U
Airbag Deployed:	U
Date Tiem Normal Service:	Not reported
Service Disruption Time:	Not reported
Service Disruption Units:	Not reported
Transit Bus Flag:	Not reported
CR Begin Date:	Not reported
CR End Date:	Not reported
CR Change Date:	Not reported
FBI Contact:	Not reported
FBI Contact Date Time:	Not reported
Sub Part C Testing Req:	XXX
Conductor Testing:	Not reported
Engineer Testing:	Not reported
Trainman Testing:	Not reported
Yard Foreman Testing:	Not reported
RCL Operator Testing:	Not reported
Brakeman Testing:	Not reported
Train Dispatcher Testing:	Not reported
Signalman Testing:	Not reported
Other Employee Testing:	Not reported
Unknown Testing:	Not reported
Passenger Handling:	Not reported
Passenger Route:	XXX

Map ID
Direction
Distance
Elevation

MAP FINDINGS

Site

Database(s)

EDR ID Number
EPA ID Number

(Continued)

2019237734

Passenger Delay: XXX

Incident Details:

NRC Report #: 1237734
Fire Involved: N
Fire Extinguished: U
Any Evacuations: N
Number Evacuated: Not reported
Who Evacuated: Not reported
Radius of Evacuation: Not reported
Any Injuries: N
Number Injured: Not reported
Number Hospitalized: Not reported
Any Fatalities: N
Number Fatalities: Not reported
Any Damages: N
Damage Amount: Not reported
Air Corridor Closed: N
Air Corridor Desc: Not reported
Air Closure Time: Not reported
Waterway Closed: N
Waterway Desc: Not reported
Waterway Closure Time: Not reported
Road Closed: N
Road Desc: Not reported
Road Closure Time: Not reported
Closure Direction: Not reported
Major Artery: N
Track Closed: N
Track Desc: Not reported
Track Closure Time: Not reported
Media Interest: UNKNOWN
Medium Desc: WATER
Additional Medium Info: SPARKMAN CHANNEL YBOR CHANNEL
Body of Water: SPARKMAN CHANNEL YBOR CHANNEL
Tributary of: Not reported
Release Secured: U
Estimated Duration of Release: Not reported
Release rate: Not reported
Desc Remedial Action: Not reported
State Agency on Scene: Not reported
State Agency Report Number: Not reported
Other Agency Notified: Not reported
Weather Conditions: Not reported
Air Temperature: Not reported
Wind Speed: Not reported
Wind Direction: Not reported
Water Supply Contaminated: U
Sheen Size: Not reported
Sheen Color: RAINBOW
Direction of Sheen Travel: Not reported
Sheen Odor Description: Not reported
Wave Condition: Not reported
Current Speed: Not reported
Current Direction: Not reported
Water Temperature: Not reported
Track Close Dir: Not reported

Map ID
Direction
Distance
Elevation

MAP FINDINGS

Site

Database(s)

EDR ID Number
EPA ID Number

(Continued)

2019237734

Empl Fatality:	Not reported
Pass Fatality:	Not reported
Community Impact:	Not reported
Wind Speed Unit:	Not reported
Employee Injuries:	Not reported
Passenger Injuries:	Not reported
Occupant Fatality:	Not reported
Current Speed Unit:	Not reported
Road Closure Units:	Not reported
Track Closure Units:	Not reported
Sheen Size Units:	Not reported
Additional Info:	Not reported
State Agency Notified:	PORT ENVIRONMENTAL
Federal Agency Notified:	Not reported
nearest River Mile Marker:	Not reported
Sheen Size Length:	1
Sheen Size Length Units:	MILES
Sheen Size Width:	Not reported
Sheen Size Width Units:	Not reported
Offshore:	N
Duration Unit:	Not reported
Release Rate Unit:	Not reported
Release Rate Rate:	Not reported
Passengers Transferred:	NO
NRC Report #:	1237734
Fire Involved:	N
Fire Extinguished:	U
Any Evacuations:	N
Number Evacuated:	Not reported
Who Evacuated:	Not reported
Radius of Evacuation:	Not reported
Any Injuries:	N
Number Injured:	Not reported
Number Hospitalized:	Not reported
Any Fatalities:	N
Number Fatalities:	Not reported
Any Damages:	N
Damage Amount:	Not reported
Air Corridor Closed:	N
Air Corridor Desc:	Not reported
Air Closure Time:	Not reported
Waterway Closed:	N
Waterway Desc:	Not reported
Waterway Closure Time:	Not reported
Road Closed:	N
Road Desc:	Not reported
Road Closure Time:	Not reported
Closure Direction:	Not reported
Major Artery:	N
Track Closed:	N
Track Desc:	Not reported
Track Closure Time:	Not reported
Media Interest:	UNKNOWN
Medium Desc:	WATER
Additional Medium Info:	SPARKMAN CHANNEL YBOR CHANNEL
Body of Water:	SPARKMAN CHANNEL YBOR CHANNEL

Map ID
Direction
Distance
Elevation

MAP FINDINGS

Site

Database(s)

EDR ID Number
EPA ID Number

(Continued)

2019237734

Tributary of:	Not reported
Release Secured:	U
Estimated Duration of Release:	Not reported
Release rate:	Not reported
Desc Remedial Action:	Not reported
State Agency on Scene:	Not reported
State Agency Report Number:	Not reported
Other Agency Notified:	Not reported
Weather Conditions:	Not reported
Air Temperature:	Not reported
Wind Speed:	Not reported
Wind Direction:	Not reported
Water Supply Contaminated:	U
Sheen Size:	Not reported
Sheen Color:	RAINBOW
Direction of Sheen Travel:	Not reported
Sheen Odor Description:	Not reported
Wave Condition:	Not reported
Current Speed:	Not reported
Current Direction:	Not reported
Water Temperature:	Not reported
Track Close Dir:	Not reported
Empl Fatality:	Not reported
Pass Fatality:	Not reported
Community Impact:	Not reported
Wind Speed Unit:	Not reported
Employee Injuries:	Not reported
Passenger Injuries:	Not reported
Occupant Fatality:	Not reported
Current Speed Unit:	Not reported
Road Closure Units:	Not reported
Track CLOsure Units:	Not reported
Sheen Size Units:	Not reported
Additional Info:	Not reported
State Agency Notified:	PORT ENVIRONMENTAL
Federal Agency Notified:	Not reported
nearest River Mile Marker:	Not reported
Sheen Size Length:	1
Sheen Size Length Units:	MILES
Sheen Size Width:	Not reported
Sheen Size Width Units:	Not reported
Offshore:	N
Duration Unit:	Not reported
Release Rate Unit:	Not reported
Release Rate Rate:	Not reported
Passengers Transferred:	NO
NRC Report #:	1237734
Fire Involved:	N
Fire Extinguished:	U
Any Evacuations:	N
Number Evacuated:	Not reported
Who Evacuated:	Not reported
Radius of Evacuation:	Not reported
Any Injuries:	N
Number Injured:	Not reported
Number Hospitalized:	Not reported

Map ID
Direction
Distance
Elevation

MAP FINDINGS

Site

Database(s)

EDR ID Number
EPA ID Number

(Continued)

2019237734

Any Fatalities:	N
Number Fatalities:	Not reported
Any Damages:	N
Damage Amount:	Not reported
Air Corridor Closed:	N
Air Corridor Desc:	Not reported
Air Closure Time:	Not reported
Waterway Closed:	N
Waterway Desc:	Not reported
Waterway Closure Time:	Not reported
Road Closed:	N
Road Desc:	Not reported
Road Closure Time:	Not reported
Closure Direction:	Not reported
Major Artery:	N
Track Closed:	N
Track Desc:	Not reported
Track Closure Time:	Not reported
Media Interest:	UNKNOWN
Medium Desc:	WATER
Additional Medium Info:	SPARKMAN CHANNEL YBOR CHANNEL
Body of Water:	SPARKMAN CHANNEL YBOR CHANNEL
Tributary of:	Not reported
Release Secured:	U
Estimated Duration of Release:	Not reported
Release rate:	Not reported
Desc Remedial Action:	Not reported
State Agency on Scene:	Not reported
State Agency Report Number:	Not reported
Other Agency Notified:	Not reported
Weather Conditions:	Not reported
Air Temperature:	Not reported
Wind Speed:	Not reported
Wind Direction:	Not reported
Water Supply Contaminated:	U
Sheen Size:	Not reported
Sheen Color:	RAINBOW
Direction of Sheen Travel:	Not reported
Sheen Odor Description:	Not reported
Wave Condition:	Not reported
Current Speed:	Not reported
Current Direction:	Not reported
Water Temperature:	Not reported
Track Close Dir:	Not reported
Empl Fatality:	Not reported
Pass Fatality:	Not reported
Community Impact:	Not reported
Wind Speed Unit:	Not reported
Employee Injuries:	Not reported
Passenger Injuries:	Not reported
Occupant Fatality:	Not reported
Current Speed Unit:	Not reported
Road Closure Units:	Not reported
Track CLOSure Units:	Not reported
Sheen Size Units:	Not reported
Additional Info:	Not reported
State Agency Notified:	PORT ENVIRONMENTAL

Map ID
Direction
Distance
Elevation

MAP FINDINGS

Site

Database(s)

EDR ID Number
EPA ID Number

(Continued)

2019237734

Federal Agency Notified: Not reported
nearest River Mile Marker: Not reported
Sheen Size Length: 1
Sheen Size Length Units: MILES
Sheen Size Width: Not reported
Sheen Size Width Units: Not reported
Offshore: N
Duration Unit: Not reported
Release Rate Unit: Not reported
Release Rate Rate: Not reported
Passengers Transferred: NO

Calls:

NRC Report #: 1237734
Site ID: 20191237734
Date Time Received: 2019-02-15 07:23:00
Date Time Complete: 2019-02-15 07:27:00
Call Type: INC
Responsible Company: Not reported
Responsible Org Type: UNKNOWN
Responsible City: Not reported
Responsible State: XX
Responsible Zip: Not reported
On Behalf: Not reported
Source: TELEPHONE

NRC Report #: 1237734
Site ID: 20191237734
Date Time Received: 2019-02-15 07:23:00
Date Time Complete: 2019-02-15 07:27:00
Call Type: INC
Responsible Company: Not reported
Responsible Org Type: UNKNOWN
Responsible City: Not reported
Responsible State: XX
Responsible Zip: Not reported
On Behalf: Not reported
Source: TELEPHONE

NRC Report #: 1237734
Site ID: 20191237734
Date Time Received: 2019-02-15 07:23:00
Date Time Complete: 2019-02-15 07:27:00
Call Type: INC
Responsible Company: Not reported
Responsible Org Type: UNKNOWN
Responsible City: Not reported
Responsible State: XX
Responsible Zip: Not reported
On Behalf: Not reported
Source: TELEPHONE

Material Involved:

NRC Report #: 1237734
Chris Code: OUN
Case Number: 000000-00-0

Map ID
Direction
Distance
Elevation

MAP FINDINGS

Site

Database(s)

EDR ID Number
EPA ID Number

(Continued)

2019237734

UN Number: Not reported
Amount of Material: 0
Unit of Measure: UNKNOWN AMOUNT
Name of Material: UNKNOWN OIL
If Reached Water: YES
Amount in Water: 0
Unit of Measure Reach Water: UNKNOWN AMOUNT

NRC Report #: 1237734
Chris Code: OUN
Case Number: 000000-00-0
UN Number: Not reported
Amount of Material: 0
Unit of Measure: UNKNOWN AMOUNT
Name of Material: UNKNOWN OIL
If Reached Water: YES
Amount in Water: 0
Unit of Measure Reach Water: UNKNOWN AMOUNT

NRC Report #: 1237734
Chris Code: OUN
Case Number: 000000-00-0
UN Number: Not reported
Amount of Material: 0
Unit of Measure: UNKNOWN AMOUNT
Name of Material: UNKNOWN OIL
If Reached Water: YES
Amount in Water: 0
Unit of Measure Reach Water: UNKNOWN AMOUNT

T539 PATE STEVEDORING SITE
SE 651 CHANNELSIDE DR
1/4-1/2 TAMPA, FL 33605
0.287 mi.
1514 ft. Site 21 of 30 in cluster T

FL DWM CONTAM S125959283
N/A

Relative: DWM CONTAM:
Lower Name: PATE STEVEDORING SITE
Actual: Address: 651 CHANNELSIDE DR
3 ft. City,State,Zip: TAMPA, FL 33605
Program Site Id: 8625300
Lat DD: 28
Lat MM: 56
Lat SS: 35.9722
Long DD: 82
Long MM: 26
Long SS: 55.0537
Office/ District: SWD
Program Area: STORAGE TANKS
Priority Score: 9
Datum: 0
Method: UNVR
Facility Status: CLOSED
Facility Type: C - Fuel user/Non-retail
Score Effective Date: 2004-01-26 00:00:00
Score When Ranked: 9
Rank: 11086

Map ID
Direction
Distance
Elevation

MAP FINDINGS

Site

Database(s)

EDR ID Number
EPA ID Number

PATE STEVEDORING SITE (Continued)

S125959283

Operator: RAY BONE
Phone: (352)796-6632
Name Changed: 2005-05-26 00:00:00
Addr Changed: 2002-07-29 00:00:00
Related Party ID: 21570
Primary RP Role: PROPERTY OWNER
RP Begin Date: 3/15/2002
RP Name: TAMPA PORT AUTHORITY
RP Address1: 1101 CHANNELSIDE DR #400
RP Address2: C/O JACKIE JULIEN-PORT TAMPA BAY
RP City: TAMPA
RP State: FL
RP Zip5: 33602
RP Zip4: Not reported
Contact: CHRIS COOLEY (813) 905-7678
RP Phone: (813)905-5030
RP Extension: Not reported
Site Manager: Not reported

T540
SE
1/4-1/2
0.287 mi.
1514 ft.

MS SENSATION IMO #8711356
651 CHANNELSIDE DR # 2
TAMPA, FL 33602

FINDS 1011435527
ECHO N/A

Site 22 of 30 in cluster T

Relative:
Lower
Actual:
3 ft.

FINDS:
Registry ID: 110035656723

Click Here:

Environmental Interest/Information System:

RCRAInfo is a national information system that supports the Resource Conservation and Recovery Act (RCRA) program through the tracking of events and activities related to facilities that generate, transport, and treat, store, or dispose of hazardous waste. RCRAInfo allows RCRA program staff to track the notification, permit, compliance, and corrective action activities required under RCRA.

HAZARDOUS WASTE BIENNIAL REPORTER
Florida Environmental System Today Application (FIESTA) Data
Maintenance (FDM) system maintains entity, environmental interest and affiliation data for the State of Florida.

Click this hyperlink while viewing on your computer to access additional FINDS: detail in the EDR Site Report.

ECHO:

Envid: 1011435527
Registry ID: 110035656723
DFR URL: <http://echo.epa.gov/detailed-facility-report?fid=110035656723>
Name: MS SENSATION IMO #8711356
Address: 651 CHANNELSIDE DR # 2
City,State,Zip: TAMPA, FL 33602

Map ID
Direction
Distance
Elevation

MAP FINDINGS

Site Database(s) EDR ID Number
EPA ID Number

T541 **CARNIVAL MAGIC IMO #9378486** **RCRA-LQG** **1014916087**
SE **651 CHANNELSIDE DR #2 SEAPORT** **FLR000177634**
1/4-1/2 **TAMPA, FL 33602**
0.287 mi.
1514 ft. **Site 23 of 30 in cluster T**

Relative:
Lower

Actual:
3 ft.

RCRA-LQG:
Date Form Received by Agency: 2020-02-13 00:00:00.0
Handler Name: CARNIVAL MAGIC IMO #9378486
Handler Address: 651 CHANNELSIDE DR #2 SEAPORT
Handler City,State,Zip: TAMPA, FL 33602-0000
EPA ID: FLR000177634
Contact Name: LINARBET TOLEDO-GARCIA
Contact Address: 3655 NW 87TH AVE
Contact City,State,Zip: MIAMI, FL 33178-2418
Contact Telephone: 305-599-2600
Contact Fax: Not reported
Contact Email: LTOLEDO@CARNIVAL.COM
Contact Title: ENVIRONMENTAL MANAGER
EPA Region: 04
Land Type: Private
Federal Waste Generator Description: Large Quantity Generator
Non-Notifier: O
Biennial Report Cycle: Not reported
Accessibility: Not reported
Active Site Indicator: Handler Activities
State District Owner: FL
State District: SW
Mailing Address: 3655 NW 87TH AVE
Mailing City,State,Zip: MIAMI, FL 33178-0000
Owner Name: CARNIVAL CORPORATION
Owner Type: Private
Operator Name: CARNIVAL CORPORATION
Operator Type: Private
Short-Term Generator Activity: No
Importer Activity: No
Mixed Waste Generator: No
Transporter Activity: No
Transfer Facility Activity: No
Recycler Activity with Storage: No
Small Quantity On-Site Burner Exemption: No
Smelting Melting and Refining Furnace Exemption: No
Underground Injection Control: No
Off-Site Waste Receipt: No
Universal Waste Indicator: No
Universal Waste Destination Facility: No
Federal Universal Waste: No
Active Site Fed-Reg Treatment Storage and Disposal Facility: Not reported
Active Site Converter Treatment storage and Disposal Facility: Not reported
Active Site State-Reg Treatment Storage and Disposal Facility: Not reported
Active Site State-Reg Handler: ---
Federal Facility Indicator: Not reported
Hazardous Secondary Material Indicator: N
Sub-Part K Indicator: Not reported
Commercial TSD Indicator: No
Treatment Storage and Disposal Type: Not reported
2018 GPRA Permit Baseline: Not on the Baseline
2018 GPRA Renewals Baseline: Not on the Baseline
Permit Renewals Workload Universe: Not reported

Map ID
Direction
Distance
Elevation

MAP FINDINGS

Site

Database(s)

EDR ID Number
EPA ID Number

CARNIVAL MAGIC IMO #9378486 (Continued)

1014916087

Permit Workload Universe:	Not reported
Permit Progress Universe:	Not reported
Post-Closure Workload Universe:	Not reported
Closure Workload Universe:	Not reported
202 GPRA Corrective Action Baseline:	No
Corrective Action Workload Universe:	No
Subject to Corrective Action Universe:	No
Non-TSDFs Where RCRA CA has Been Imposed Universe:	No
TSDFs Potentially Subject to CA Under 3004 (u)/(v) Universe:	No
TSDFs Only Subject to CA under Discretionary Auth Universe:	No
Corrective Action Priority Ranking:	No NCAPS ranking
Environmental Control Indicator:	No
Institutional Control Indicator:	No
Human Exposure Controls Indicator:	N/A
Groundwater Controls Indicator:	N/A
Operating TSDF Universe:	Not reported
Full Enforcement Universe:	Not reported
Significant Non-Complier Universe:	No
Unaddressed Significant Non-Complier Universe:	No
Addressed Significant Non-Complier Universe:	No
Significant Non-Complier With a Compliance Schedule Universe:	No
Financial Assurance Required:	Not reported
Handler Date of Last Change:	2020-08-26 08:04:36.0
Recognized Trader-Importer:	No
Recognized Trader-Exporter:	No
Importer of Spent Lead Acid Batteries:	No
Exporter of Spent Lead Acid Batteries:	No
Recycler Activity Without Storage:	No
Manifest Broker:	No
Sub-Part P Indicator:	No

Biennial: List of Years

Year: 2019

[Click Here for Biennial Reporting System Data:](#)

Year: 2017

[Click Here for Biennial Reporting System Data:](#)

Year: 2015

[Click Here for Biennial Reporting System Data:](#)

Year: 2013

[Click Here for Biennial Reporting System Data:](#)

Year: 2011

[Click Here for Biennial Reporting System Data:](#)

Hazardous Waste Summary:

Waste Code: D001
Waste Description: IGNITABLE WASTE

Waste Code: D002
Waste Description: CORROSIVE WASTE

Waste Code: D009

Map ID
Direction
Distance
Elevation

MAP FINDINGS

Site

Database(s)

EDR ID Number
EPA ID Number

CARNIVAL MAGIC IMO #9378486 (Continued)

1014916087

Waste Description: MERCURY

Waste Code: D011
Waste Description: SILVER

Waste Code: D035
Waste Description: METHYL ETHYL KETONE

Waste Code: F003
Waste Description: THE FOLLOWING SPENT NONHALOGENATED SOLVENTS: XYLENE, ACETONE, ETHYL ACETATE, ETHYL BENZENE, ETHYL ETHER, METHYL ISOBUTYL KETONE, N-BUTYL ALCOHOL, CYCLOHEXANONE, AND METHANOL; ALL SPENT SOLVENT MIXTURES/BLENDS CONTAINING, BEFORE USE, ONLY THE ABOVE SPENT NONHALOGENATED SOLVENTS; AND ALL SPENT SOLVENT MIXTURES/BLENDS CONTAINING, BEFORE USE, ONE OR MORE OF THE ABOVE NONHALOGENATED SOLVENTS, AND A TOTAL OF TEN PERCENT OR MORE (BY VOLUME) OF ONE OR MORE OF THOSE SOLVENTS LISTED IN F001, F002, F004, AND F005; AND STILL BOTTOMS FROM THE RECOVERY OF THESE SPENT SOLVENTS AND SPENT SOLVENT MIXTURES.

Handler - Owner Operator:

Owner/Operator Indicator: Owner
Owner/Operator Name: CARNIVAL CORPORATION
Legal Status: Private
Date Became Current: 2011-04-29 00:00:00.
Date Ended Current: Not reported
Owner/Operator Address: 3655 NW 87TH AVE
Owner/Operator City,State,Zip: MIAMI, FL 33178-2418
Owner/Operator Telephone: 305-599-2600
Owner/Operator Telephone Ext: Not reported
Owner/Operator Fax: Not reported
Owner/Operator Email: Not reported

Owner/Operator Indicator: Owner
Owner/Operator Name: CARNIVAL CORPORATION
Legal Status: Private
Date Became Current: 1993-01-01 00:00:00.
Date Ended Current: Not reported
Owner/Operator Address: 3655 NW 87TH AVENUE
Owner/Operator City,State,Zip: MIAMI, FL 33178
Owner/Operator Telephone: 305-406-5806
Owner/Operator Telephone Ext: Not reported
Owner/Operator Fax: Not reported
Owner/Operator Email: Not reported

Owner/Operator Indicator: Owner
Owner/Operator Name: CARNIVAL CORPORATION
Legal Status: Private
Date Became Current: 2011-04-29 00:00:00.
Date Ended Current: Not reported
Owner/Operator Address: 3655 NW 87TH AVE
Owner/Operator City,State,Zip: MIAMI, FL 33178-2418
Owner/Operator Telephone: 305-599-2600
Owner/Operator Telephone Ext: Not reported
Owner/Operator Fax: Not reported
Owner/Operator Email: Not reported

Map ID
Direction
Distance
Elevation

MAP FINDINGS

Site

Database(s)

EDR ID Number
EPA ID Number

CARNIVAL MAGIC IMO #9378486 (Continued)

1014916087

Owner/Operator Indicator: Operator
Owner/Operator Name: CARNIVAL CRUISE LINES
Legal Status: Private
Date Became Current: 1993-01-01 00:00:00.
Date Ended Current: Not reported
Owner/Operator Address: 3655 NW 87TH AVENUE
Owner/Operator City,State,Zip: MIAMI, FL 33178
Owner/Operator Telephone: 305-406-5806
Owner/Operator Telephone Ext: Not reported
Owner/Operator Fax: Not reported
Owner/Operator Email: Not reported

Owner/Operator Indicator: Owner
Owner/Operator Name: CARNIVAL CORPORATION
Legal Status: Private
Date Became Current: 2011-04-29 00:00:00.
Date Ended Current: Not reported
Owner/Operator Address: 3655 NW 87TH AVE
Owner/Operator City,State,Zip: MIAMI, FL 33178-2418
Owner/Operator Telephone: 305-599-2600
Owner/Operator Telephone Ext: Not reported
Owner/Operator Fax: Not reported
Owner/Operator Email: Not reported

Owner/Operator Indicator: Operator
Owner/Operator Name: CARNIVAL CORPORATION
Legal Status: Private
Date Became Current: 2011-04-29 00:00:00.
Date Ended Current: Not reported
Owner/Operator Address: 3655 NW 87TH AVE
Owner/Operator City,State,Zip: MIAMI, FL 33178
Owner/Operator Telephone: 305-599-2600
Owner/Operator Telephone Ext: 1301
Owner/Operator Fax: Not reported
Owner/Operator Email: Not reported

Owner/Operator Indicator: Operator
Owner/Operator Name: CARNIVAL CRUISE LINE
Legal Status: Private
Date Became Current: 2011-04-29 00:00:00.
Date Ended Current: Not reported
Owner/Operator Address: 3655 NW 87TH AVE
Owner/Operator City,State,Zip: MIAMI, FL 33178-2418
Owner/Operator Telephone: 305-599-2600
Owner/Operator Telephone Ext: Not reported
Owner/Operator Fax: Not reported
Owner/Operator Email: Not reported

Owner/Operator Indicator: Operator
Owner/Operator Name: CARNIVAL CORPORATION
Legal Status: Private
Date Became Current: 2011-04-29 00:00:00.
Date Ended Current: Not reported
Owner/Operator Address: 3655 NW 87TH AVE
Owner/Operator City,State,Zip: MIAMI, FL 33178-2418
Owner/Operator Telephone: 305-599-2600
Owner/Operator Telephone Ext: Not reported

Map ID
Direction
Distance
Elevation

MAP FINDINGS

Site

Database(s)

EDR ID Number
EPA ID Number

CARNIVAL MAGIC IMO #9378486 (Continued)

1014916087

Owner/Operator Fax:	Not reported
Owner/Operator Email:	Not reported
Owner/Operator Indicator:	Operator
Owner/Operator Name:	CARNIVAL CRUISE LINE
Legal Status:	Private
Date Became Current:	2011-07-13 00:00:00.
Date Ended Current:	Not reported
Owner/Operator Address:	3655 NW 87TH AVE
Owner/Operator City,State,Zip:	DORAL, FL 33178-2418
Owner/Operator Telephone:	305-406-5806
Owner/Operator Telephone Ext:	Not reported
Owner/Operator Fax:	Not reported
Owner/Operator Email:	Not reported
Owner/Operator Indicator:	Owner
Owner/Operator Name:	CARNIVAL CORPORATION
Legal Status:	Private
Date Became Current:	2011-04-29 00:00:00.
Date Ended Current:	Not reported
Owner/Operator Address:	3655 NW 87TH AVE
Owner/Operator City,State,Zip:	MIAMI, FL 33178-2418
Owner/Operator Telephone:	305-599-2600
Owner/Operator Telephone Ext:	Not reported
Owner/Operator Fax:	Not reported
Owner/Operator Email:	Not reported
Owner/Operator Indicator:	Owner
Owner/Operator Name:	CARNIVAL CORPORATION
Legal Status:	Private
Date Became Current:	2011-04-29 00:00:00.
Date Ended Current:	Not reported
Owner/Operator Address:	3655 NW 87TH AVE
Owner/Operator City,State,Zip:	MIAMI, FL 33178-2418
Owner/Operator Telephone:	305-599-2600
Owner/Operator Telephone Ext:	Not reported
Owner/Operator Fax:	Not reported
Owner/Operator Email:	Not reported
Owner/Operator Indicator:	Owner
Owner/Operator Name:	CARNIVAL CORPORATION
Legal Status:	Private
Date Became Current:	2011-04-29 00:00:00.
Date Ended Current:	Not reported
Owner/Operator Address:	3655 NW 87TH AVE
Owner/Operator City,State,Zip:	MIAMI, FL 33178-2418
Owner/Operator Telephone:	305-599-2600
Owner/Operator Telephone Ext:	Not reported
Owner/Operator Fax:	Not reported
Owner/Operator Email:	Not reported
Owner/Operator Indicator:	Operator
Owner/Operator Name:	CARNIVAL CORPORATION
Legal Status:	Private
Date Became Current:	2011-04-29 00:00:00.
Date Ended Current:	Not reported
Owner/Operator Address:	3655 NW 87TH AVE

Map ID
Direction
Distance
Elevation

MAP FINDINGS

Site

Database(s)

EDR ID Number
EPA ID Number

CARNIVAL MAGIC IMO #9378486 (Continued)

1014916087

Owner/Operator City,State,Zip:	MIAMI, FL 33178-2418
Owner/Operator Telephone:	305-599-2600
Owner/Operator Telephone Ext:	Not reported
Owner/Operator Fax:	Not reported
Owner/Operator Email:	Not reported
Owner/Operator Indicator:	Owner
Owner/Operator Name:	CARNIVAL CORPORATION
Legal Status:	Private
Date Became Current:	2011-04-29 00:00:00.
Date Ended Current:	Not reported
Owner/Operator Address:	3655 NW 87TH AVE
Owner/Operator City,State,Zip:	MIAMI, FL 33178-2418
Owner/Operator Telephone:	305-599-2600
Owner/Operator Telephone Ext:	Not reported
Owner/Operator Fax:	Not reported
Owner/Operator Email:	Not reported
Owner/Operator Indicator:	Operator
Owner/Operator Name:	CARNIVAL CORPORATION
Legal Status:	Private
Date Became Current:	2011-04-29 00:00:00.
Date Ended Current:	Not reported
Owner/Operator Address:	3655 NW 87TH AVE
Owner/Operator City,State,Zip:	MIAMI, FL 33178-2418
Owner/Operator Telephone:	305-599-2600
Owner/Operator Telephone Ext:	Not reported
Owner/Operator Fax:	Not reported
Owner/Operator Email:	Not reported
Owner/Operator Indicator:	Operator
Owner/Operator Name:	CARNIVAL CORPORATION
Legal Status:	Private
Date Became Current:	2011-04-29 00:00:00.
Date Ended Current:	Not reported
Owner/Operator Address:	3655 NW 87TH AVE
Owner/Operator City,State,Zip:	MIAMI, FL 33178-2418
Owner/Operator Telephone:	305-599-2600
Owner/Operator Telephone Ext:	Not reported
Owner/Operator Fax:	Not reported
Owner/Operator Email:	Not reported
Owner/Operator Indicator:	Operator
Owner/Operator Name:	CARNIVAL CORPORATION
Legal Status:	Private
Date Became Current:	2011-04-29 00:00:00.
Date Ended Current:	Not reported
Owner/Operator Address:	3655 NW 87TH AVE
Owner/Operator City,State,Zip:	MIAMI, FL 33178-2418
Owner/Operator Telephone:	305-599-2600
Owner/Operator Telephone Ext:	Not reported
Owner/Operator Fax:	Not reported
Owner/Operator Email:	Not reported
Owner/Operator Indicator:	Owner
Owner/Operator Name:	CARNIVAL CORPORATION
Legal Status:	Private

Map ID
Direction
Distance
Elevation

MAP FINDINGS

Site

Database(s)

EDR ID Number
EPA ID Number

CARNIVAL MAGIC IMO #9378486 (Continued)

1014916087

Date Became Current:	2011-04-29 00:00:00.
Date Ended Current:	Not reported
Owner/Operator Address:	3655 NW 87TH AVE
Owner/Operator City,State,Zip:	MIAMI, FL 33178
Owner/Operator Telephone:	305-599-2600
Owner/Operator Telephone Ext:	1301
Owner/Operator Fax:	Not reported
Owner/Operator Email:	Not reported
Owner/Operator Indicator:	Owner
Owner/Operator Name:	CARNIVAL CORPORATION
Legal Status:	Private
Date Became Current:	2011-04-29 00:00:00.
Date Ended Current:	Not reported
Owner/Operator Address:	3655 NW 87TH AVE
Owner/Operator City,State,Zip:	MIAMI, FL 33178
Owner/Operator Telephone:	305-599-2600
Owner/Operator Telephone Ext:	1301
Owner/Operator Fax:	Not reported
Owner/Operator Email:	Not reported
Owner/Operator Indicator:	Operator
Owner/Operator Name:	CARNIVAL CORPORATION
Legal Status:	Private
Date Became Current:	2011-04-29 00:00:00.
Date Ended Current:	Not reported
Owner/Operator Address:	3655 NW 87TH AVE
Owner/Operator City,State,Zip:	MIAMI, FL 33178-2418
Owner/Operator Telephone:	305-599-2600
Owner/Operator Telephone Ext:	Not reported
Owner/Operator Fax:	Not reported
Owner/Operator Email:	Not reported
Owner/Operator Indicator:	Operator
Owner/Operator Name:	CARNIVAL CRUISE LINE
Legal Status:	Private
Date Became Current:	2011-07-13 00:00:00.
Date Ended Current:	Not reported
Owner/Operator Address:	3655 NW 87TH AVE
Owner/Operator City,State,Zip:	DORAL, FL 33178-2418
Owner/Operator Telephone:	305-406-5806
Owner/Operator Telephone Ext:	Not reported
Owner/Operator Fax:	Not reported
Owner/Operator Email:	Not reported
Owner/Operator Indicator:	Operator
Owner/Operator Name:	CARNIVAL CORPORATION
Legal Status:	Private
Date Became Current:	2011-04-29 00:00:00.
Date Ended Current:	Not reported
Owner/Operator Address:	3655 NW 87TH AVE
Owner/Operator City,State,Zip:	MIAMI, FL 33178
Owner/Operator Telephone:	305-599-2600
Owner/Operator Telephone Ext:	1301
Owner/Operator Fax:	Not reported
Owner/Operator Email:	Not reported

Map ID
Direction
Distance
Elevation

MAP FINDINGS

Site

Database(s)

EDR ID Number
EPA ID Number

CARNIVAL MAGIC IMO #9378486 (Continued)

1014916087

Owner/Operator Indicator: Owner
Owner/Operator Name: CARNIVAL CORP
Legal Status: Private
Date Became Current: 2003-04-16 00:00:00.
Date Ended Current: Not reported
Owner/Operator Address: 3655 NW 87TH AVE
Owner/Operator City,State,Zip: DORAL, FL 33178-2418
Owner/Operator Telephone: 305-406-5541
Owner/Operator Telephone Ext: Not reported
Owner/Operator Fax: Not reported
Owner/Operator Email: Not reported

Owner/Operator Indicator: Owner
Owner/Operator Name: CARNIVAL CORP
Legal Status: Private
Date Became Current: 2003-04-16 00:00:00.
Date Ended Current: Not reported
Owner/Operator Address: 3655 NW 87TH AVE
Owner/Operator City,State,Zip: DORAL, FL 33178-2418
Owner/Operator Telephone: 305-406-5541
Owner/Operator Telephone Ext: Not reported
Owner/Operator Fax: Not reported
Owner/Operator Email: Not reported

Historic Generators:

Receive Date: 2012-04-12 00:00:00.0
Handler Name: CARNIVAL MAGIC IMO#9378486
Federal Waste Generator Description: Large Quantity Generator
State District Owner: FL
Large Quantity Handler of Universal Waste: No
Recognized Trader Importer: No
Recognized Trader Exporter: No
Spent Lead Acid Battery Importer: No
Spent Lead Acid Battery Exporter: No
Current Record: No
Non Storage Recycler Activity: Not reported
Electronic Manifest Broker: Not reported

Receive Date: 2014-03-28 00:00:00.0
Handler Name: CARNIVAL MAGIC IMO #9378486
Federal Waste Generator Description: Large Quantity Generator
State District Owner: FL
Large Quantity Handler of Universal Waste: No
Recognized Trader Importer: No
Recognized Trader Exporter: No
Spent Lead Acid Battery Importer: No
Spent Lead Acid Battery Exporter: No
Current Record: No
Non Storage Recycler Activity: Not reported
Electronic Manifest Broker: Not reported

Receive Date: 2016-03-09 00:00:00.0
Handler Name: CARNIVAL MAGIC IMO #9378486
Federal Waste Generator Description: Large Quantity Generator
State District Owner: FL
Large Quantity Handler of Universal Waste: No
Recognized Trader Importer: No

Map ID
Direction
Distance
Elevation

MAP FINDINGS

Site

Database(s)

EDR ID Number
EPA ID Number

CARNIVAL MAGIC IMO #9378486 (Continued)

1014916087

Recognized Trader Exporter: No
Spent Lead Acid Battery Importer: No
Spent Lead Acid Battery Exporter: No
Current Record: No
Non Storage Recycler Activity: Not reported
Electronic Manifest Broker: Not reported

Receive Date: 2018-03-12 00:00:00.0
Handler Name: CARNIVAL MAGIC IMO #9378486
Federal Waste Generator Description: Large Quantity Generator
State District Owner: FL
Large Quantity Handler of Universal Waste: No
Recognized Trader Importer: No
Recognized Trader Exporter: No
Spent Lead Acid Battery Importer: No
Spent Lead Acid Battery Exporter: No
Current Record: No
Non Storage Recycler Activity: No
Electronic Manifest Broker: No

Receive Date: 2020-02-13 00:00:00.0
Handler Name: CARNIVAL MAGIC IMO #9378486
Federal Waste Generator Description: Large Quantity Generator
State District Owner: FL
Large Quantity Handler of Universal Waste: No
Recognized Trader Importer: No
Recognized Trader Exporter: No
Spent Lead Acid Battery Importer: No
Spent Lead Acid Battery Exporter: No
Current Record: No
Non Storage Recycler Activity: No
Electronic Manifest Broker: No

Receive Date: 2011-07-13 00:00:00.0
Handler Name: CARNIVAL MAGIC IMO #9378486
Federal Waste Generator Description: Large Quantity Generator
State District Owner: FL
Large Quantity Handler of Universal Waste: No
Recognized Trader Importer: Not reported
Recognized Trader Exporter: Not reported
Spent Lead Acid Battery Importer: Not reported
Spent Lead Acid Battery Exporter: Not reported
Current Record: No
Non Storage Recycler Activity: Not reported
Electronic Manifest Broker: Not reported

Receive Date: 2011-07-13 00:00:00.0
Handler Name: CARNIVAL MAGIC IMO #9378486
Federal Waste Generator Description: Large Quantity Generator
State District Owner: FL
Large Quantity Handler of Universal Waste: No
Recognized Trader Importer: No
Recognized Trader Exporter: No
Spent Lead Acid Battery Importer: No
Spent Lead Acid Battery Exporter: No
Current Record: No
Non Storage Recycler Activity: Not reported

Map ID
Direction
Distance
Elevation

MAP FINDINGS

Site

Database(s)

EDR ID Number
EPA ID Number

CARNIVAL MAGIC IMO #9378486 (Continued)

1014916087

Electronic Manifest Broker: Not reported

Receive Date: 2012-04-02 00:00:00.0
Handler Name: CARNIVAL MAGIC IMO #9378486
Federal Waste Generator Description: Large Quantity Generator
State District Owner: FL
Large Quantity Handler of Universal Waste: No
Recognized Trader Importer: No
Recognized Trader Exporter: No
Spent Lead Acid Battery Importer: No
Spent Lead Acid Battery Exporter: No
Current Record: No
Non Storage Recycler Activity: Not reported
Electronic Manifest Broker: Not reported

Receive Date: 2014-03-21 00:00:00.0
Handler Name: CARNIVAL MAGIC IMO #9378486
Federal Waste Generator Description: Large Quantity Generator
State District Owner: FL
Large Quantity Handler of Universal Waste: No
Recognized Trader Importer: No
Recognized Trader Exporter: No
Spent Lead Acid Battery Importer: No
Spent Lead Acid Battery Exporter: No
Current Record: No
Non Storage Recycler Activity: Not reported
Electronic Manifest Broker: Not reported

Receive Date: 2016-03-02 00:00:00.0
Handler Name: CARNIVAL MAGIC IMO #9378486
Federal Waste Generator Description: Large Quantity Generator
State District Owner: FL
Large Quantity Handler of Universal Waste: No
Recognized Trader Importer: No
Recognized Trader Exporter: No
Spent Lead Acid Battery Importer: No
Spent Lead Acid Battery Exporter: No
Current Record: No
Non Storage Recycler Activity: Not reported
Electronic Manifest Broker: Not reported

Receive Date: 2018-03-12 00:00:00.0
Handler Name: CARNIVAL MAGIC IMO #9378486
Federal Waste Generator Description: Large Quantity Generator
State District Owner: FL
Large Quantity Handler of Universal Waste: No
Recognized Trader Importer: No
Recognized Trader Exporter: No
Spent Lead Acid Battery Importer: No
Spent Lead Acid Battery Exporter: No
Current Record: No
Non Storage Recycler Activity: Not reported
Electronic Manifest Broker: Not reported

Receive Date: 2020-02-13 00:00:00.0
Handler Name: CARNIVAL MAGIC IMO #9378486
Federal Waste Generator Description: Large Quantity Generator

Map ID
Direction
Distance
Elevation

MAP FINDINGS

Site

Database(s)

EDR ID Number
EPA ID Number

CARNIVAL MAGIC IMO #9378486 (Continued)

1014916087

State District Owner: FL
Large Quantity Handler of Universal Waste: No
Recognized Trader Importer: No
Recognized Trader Exporter: No
Spent Lead Acid Battery Importer: No
Spent Lead Acid Battery Exporter: No
Current Record: Yes
Non Storage Recycler Activity: Not reported
Electronic Manifest Broker: Not reported

List of NAICS Codes and Descriptions:

NAICS Code: 483112
NAICS Description: DEEP SEA PASSENGER TRANSPORTATION

Facility Has Received Notices of Violations:

Violations: No Violations Found

Evaluation Action Summary:

Evaluations: No Evaluations Found

**T542
SE
1/4-1/2
0.287 mi.
1514 ft.**

**PATE STEVEDORING SITE
651 CHANNELSIDE DR
TAMPA, FL 33605**

**FL UST U001354527
N/A**

Site 24 of 30 in cluster T

**Relative:
Lower
Actual:
3 ft.**

UST:
Facility Id: 8625300
Facility Status: CLOSED
Type Description: Fuel user/Non-retail
Facility Phone: 8132291958
Region: STATE
Positioning Method: UNVR
Lat/Long (dms): 27 56 38 / 82 26 41

Owner Records Not Found for this facility id:

Tank Info:

Name: PATE STEVEDORING SITE
Address: 651 CHANNELSIDE DR
City: TAMPA
Zip: 33605
Tank Id: 1
Status: Removed
Status Date: 12/29/1997
Install Date: Not reported
Substance: Leaded gas
Content Description: Leaded Gas
Gallons: 4000
Vessel Indicator: TANK
Tank Location: UNDERGROUND
DEP Contractor: P

Name: PATE STEVEDORING SITE
Address: 651 CHANNELSIDE DR
City: TAMPA

Map ID
Direction
Distance
Elevation

MAP FINDINGS

Site

Database(s)

EDR ID Number
EPA ID Number

PATE STEVEDORING SITE (Continued)

U001354527

Zip: 33605
Tank Id: 2
Status: Removed
Status Date: 12/29/1997
Install Date: Not reported
Substance: Leaded gas
Content Description: Leaded Gas
Gallons: 4000
Vessel Indicator: TANK
Tank Location: UNDERGROUND
DEP Contractor: P

Name: PATE STEVEDORING SITE
Address: 651 CHANNELSIDE DR
City: TAMPA
Zip: 33605
Tank Id: 3
Status: Removed
Status Date: 12/01/1997
Install Date: Not reported
Substance: Leaded gas
Content Description: Leaded Gas
Gallons: 2000
Vessel Indicator: TANK
Tank Location: UNDERGROUND
DEP Contractor: P

Name: PATE STEVEDORING SITE
Address: 651 CHANNELSIDE DR
City: TAMPA
Zip: 33605
Tank Id: 4
Status: Removed
Status Date: 12/01/1997
Install Date: Not reported
Substance: Leaded gas
Content Description: Leaded Gas
Gallons: 888
Vessel Indicator: TANK
Tank Location: UNDERGROUND
DEP Contractor: P

[Click here for Florida Oculus:](#)

T543
SE
1/4-1/2
0.287 mi.
1514 ft.
CARNIVAL CRUISE LINE
651 CHANNELSIDE DR PIER 2
TAMPA, FL 33602
Site 25 of 30 in cluster T

FL HW GEN **S125977685**
N/A

Relative: HW GEN:
Lower Site ID: 33854
Name: CARNIVAL CRUISE LINE
Address: 651 CHANNELSIDE DR PIER 2
City,State,Zip: TAMPA, FL 33602 5445
Type: Small
Handler ID: FLR000097196

Actual:
3 ft.

Map ID
Direction
Distance
Elevation

MAP FINDINGS

Site

Database(s)

EDR ID Number
EPA ID Number

CARNIVAL CRUISE LINE (Continued)

S125977685

Office: SWD
Notified Date: 03/18/2003
Last Inspection Date: 02/16/2003
Facility Installation: -
Object ID: 215
Documents: <https://prodenv.dep.state.fl.us/DepNexus/public/electronic-documents/FLR000097196/facility!search>

T544
SE
1/4-1/2
0.287 mi.
1514 ft.

CARNIVAL ECSTASY IMO #8711344
651 CHANNELSIDE DR #2
TAMPA, FL 33602

RCRA-LQG 1005442147
FLR000075572

Site 26 of 30 in cluster T

Relative:
Lower
Actual:
3 ft.

RCRA-LQG:
Date Form Received by Agency: 2020-02-13 00:00:00.0
Handler Name: CARNIVAL ECSTASY IMO #8711344
Handler Address: 651 CHANNELSIDE DR #2
Handler City,State,Zip: TAMPA, FL 33602-0000
EPA ID: FLR000075572
Contact Name: LINARBET TOLEDO-GARCIA
Contact Address: 3655 NW 87TH AVE
Contact City,State,Zip: MIAMI, FL 33178-2418
Contact Telephone: 305-599-2600
Contact Fax: Not reported
Contact Email: LTOLEDO@CARNIVAL.COM
Contact Title: ENVIRONMENTAL MANAGER
EPA Region: 04
Land Type: Private
Federal Waste Generator Description: Large Quantity Generator
Non-Notifier: Not reported
Biennial Report Cycle: Not reported
Accessibility: Not reported
Active Site Indicator: Handler Activities
State District Owner: FL
State District: SW
Mailing Address: 3655 NW 87TH AVE
Mailing City,State,Zip: DORAL, FL 33178-2418
Owner Name: CARNIVAL CORP
Owner Type: Private
Operator Name: CARNIVAL CORPORATION
Operator Type: Private
Short-Term Generator Activity: No
Importer Activity: No
Mixed Waste Generator: No
Transporter Activity: No
Transfer Facility Activity: No
Recycler Activity with Storage: No
Small Quantity On-Site Burner Exemption: No
Smelting Melting and Refining Furnace Exemption: No
Underground Injection Control: No
Off-Site Waste Receipt: No
Universal Waste Indicator: No
Universal Waste Destination Facility: No
Federal Universal Waste: No
Active Site Fed-Reg Treatment Storage and Disposal Facility: Not reported
Active Site Converter Treatment storage and Disposal Facility: Not reported
Active Site State-Reg Treatment Storage and Disposal Facility: Not reported

Map ID
Direction
Distance
Elevation

MAP FINDINGS

Site

Database(s)

EDR ID Number
EPA ID Number

CARNIVAL ECSTASY IMO #8711344 (Continued)

1005442147

Active Site State-Reg Handler:	---
Federal Facility Indicator:	Not reported
Hazardous Secondary Material Indicator:	N
Sub-Part K Indicator:	Not reported
Commercial TSD Indicator:	No
Treatment Storage and Disposal Type:	Not reported
2018 GPRA Permit Baseline:	Not on the Baseline
2018 GPRA Renewals Baseline:	Not on the Baseline
Permit Renewals Workload Universe:	Not reported
Permit Workload Universe:	Not reported
Permit Progress Universe:	Not reported
Post-Closure Workload Universe:	Not reported
Closure Workload Universe:	Not reported
202 GPRA Corrective Action Baseline:	No
Corrective Action Workload Universe:	No
Subject to Corrective Action Universe:	No
Non-TSDFs Where RCRA CA has Been Imposed Universe:	No
TSDFs Potentially Subject to CA Under 3004 (u)/(v) Universe:	No
TSDFs Only Subject to CA under Discretionary Auth Universe:	No
Corrective Action Priority Ranking:	No NCAPS ranking
Environmental Control Indicator:	No
Institutional Control Indicator:	No
Human Exposure Controls Indicator:	N/A
Groundwater Controls Indicator:	N/A
Operating TSDF Universe:	Not reported
Full Enforcement Universe:	Not reported
Significant Non-Complier Universe:	No
Unaddressed Significant Non-Complier Universe:	No
Addressed Significant Non-Complier Universe:	No
Significant Non-Complier With a Compliance Schedule Universe:	No
Financial Assurance Required:	Not reported
Handler Date of Last Change:	2020-08-26 08:06:46.0
Recognized Trader-Importer:	No
Recognized Trader-Exporter:	No
Importer of Spent Lead Acid Batteries:	No
Exporter of Spent Lead Acid Batteries:	No
Recycler Activity Without Storage:	No
Manifest Broker:	No
Sub-Part P Indicator:	No

Biennial: List of Years

Year: 2019

[Click Here for Biennial Reporting System Data:](#)

Year: 2017

[Click Here for Biennial Reporting System Data:](#)

Year: 2015

[Click Here for Biennial Reporting System Data:](#)

Year: 2013

[Click Here for Biennial Reporting System Data:](#)

Year: 2011

[Click Here for Biennial Reporting System Data:](#)

Map ID
Direction
Distance
Elevation

MAP FINDINGS

Site

Database(s)

EDR ID Number
EPA ID Number

CARNIVAL ECSTASY IMO #8711344 (Continued)

1005442147

Hazardous Waste Summary:

Waste Code: D001
Waste Description: IGNITABLE WASTE

Waste Code: D002
Waste Description: CORROSIVE WASTE

Waste Code: D007
Waste Description: CHROMIUM

Waste Code: D009
Waste Description: MERCURY

Waste Code: D011
Waste Description: SILVER

Waste Code: D035
Waste Description: METHYL ETHYL KETONE

Waste Code: F003
Waste Description: THE FOLLOWING SPENT NONHALOGENATED SOLVENTS: XYLENE, ACETONE, ETHYL ACETATE, ETHYL BENZENE, ETHYL ETHER, METHYL ISOBUTYL KETONE, N-BUTYL ALCOHOL, CYCLOHEXANONE, AND METHANOL; ALL SPENT SOLVENT MIXTURES/BLENDS CONTAINING, BEFORE USE, ONLY THE ABOVE SPENT NONHALOGENATED SOLVENTS; AND ALL SPENT SOLVENT MIXTURES/BLENDS CONTAINING, BEFORE USE, ONE OR MORE OF THE ABOVE NONHALOGENATED SOLVENTS, AND A TOTAL OF TEN PERCENT OR MORE (BY VOLUME) OF ONE OR MORE OF THOSE SOLVENTS LISTED IN F001, F002, F004, AND F005; AND STILL BOTTOMS FROM THE RECOVERY OF THESE SPENT SOLVENTS AND SPENT SOLVENT MIXTURES.

Waste Code: F005
Waste Description: THE FOLLOWING SPENT NONHALOGENATED SOLVENTS: TOLUENE, METHYL ETHYL KETONE, CARBON DISULFIDE, ISOBUTANOL, PYRIDINE, BENZENE, 2-ETHOXYETHANOL, AND 2-NITROPROPANE; ALL SPENT SOLVENT MIXTURES/BLENDS CONTAINING, BEFORE USE, A TOTAL OF TEN PERCENT OR MORE (BY VOLUME) OF ONE OR MORE OF THE ABOVE NONHALOGENATED SOLVENTS OR THOSE SOLVENTS LISTED IN F001, F002, OR F004; AND STILL BOTTOMS FROM THE RECOVERY OF THESE SPENT SOLVENTS AND SPENT SOLVENT MIXTURES.

Handler - Owner Operator:

Owner/Operator Indicator:	Owner
Owner/Operator Name:	CARNIVAL CORPORATION
Legal Status:	Private
Date Became Current:	1991-04-18 00:00:00.
Date Ended Current:	Not reported
Owner/Operator Address:	3655 NW 87TH AVE
Owner/Operator City,State,Zip:	MIAMI, FL 33178
Owner/Operator Telephone:	305-599-2600
Owner/Operator Telephone Ext:	1301
Owner/Operator Fax:	Not reported
Owner/Operator Email:	Not reported

Owner/Operator Indicator:	Owner
Owner/Operator Name:	CARNIVAL CORP
Legal Status:	Private

Map ID
Direction
Distance
Elevation

MAP FINDINGS

Site

Database(s)

EDR ID Number
EPA ID Number

CARNIVAL ECSTASY IMO #8711344 (Continued)

1005442147

Date Became Current:	1991-04-18 00:00:00.
Date Ended Current:	Not reported
Owner/Operator Address:	3655 NW 87TH AVE
Owner/Operator City,State,Zip:	DORAL, FL 33178-2418
Owner/Operator Telephone:	Not reported
Owner/Operator Telephone Ext:	Not reported
Owner/Operator Fax:	Not reported
Owner/Operator Email:	Not reported
Owner/Operator Indicator:	Owner
Owner/Operator Name:	CARNIVAL CORP
Legal Status:	Private
Date Became Current:	2004-08-23 00:00:00.
Date Ended Current:	Not reported
Owner/Operator Address:	3655 NW 87TH AVE
Owner/Operator City,State,Zip:	DORAL, FL 33178-2418
Owner/Operator Telephone:	Not reported
Owner/Operator Telephone Ext:	Not reported
Owner/Operator Fax:	Not reported
Owner/Operator Email:	Not reported
Owner/Operator Indicator:	Operator
Owner/Operator Name:	CARNIVAL CRUISE LINES M/S ECSTASY
Legal Status:	Private
Date Became Current:	2001-04-05 00:00:00.
Date Ended Current:	2004-08-23 00:00:00.
Owner/Operator Address:	3655 NW 87TH AVE
Owner/Operator City,State,Zip:	DORAL, FL 33178-2418
Owner/Operator Telephone:	Not reported
Owner/Operator Telephone Ext:	Not reported
Owner/Operator Fax:	Not reported
Owner/Operator Email:	Not reported
Owner/Operator Indicator:	Owner
Owner/Operator Name:	CARNIVAL CORP
Legal Status:	Private
Date Became Current:	1991-04-18 00:00:00.
Date Ended Current:	Not reported
Owner/Operator Address:	3655 NW 87TH AVE
Owner/Operator City,State,Zip:	DORAL, FL 33178-2418
Owner/Operator Telephone:	305-599-2600
Owner/Operator Telephone Ext:	Not reported
Owner/Operator Fax:	Not reported
Owner/Operator Email:	Not reported
Owner/Operator Indicator:	Operator
Owner/Operator Name:	CARNIVAL CRUISE LINE
Legal Status:	Private
Date Became Current:	1991-04-18 00:00:00.
Date Ended Current:	Not reported
Owner/Operator Address:	3655 NW 87TH AVE
Owner/Operator City,State,Zip:	DORAL, FL 33178-2418
Owner/Operator Telephone:	305-599-2600
Owner/Operator Telephone Ext:	Not reported
Owner/Operator Fax:	Not reported
Owner/Operator Email:	Not reported

Map ID
Direction
Distance
Elevation

MAP FINDINGS

Site

Database(s)

EDR ID Number
EPA ID Number

CARNIVAL ECSTASY IMO #8711344 (Continued)

1005442147

Owner/Operator Indicator:	Operator
Owner/Operator Name:	CARNIVAL CRUISE LINE
Legal Status:	Private
Date Became Current:	2011-07-13 00:00:00.
Date Ended Current:	Not reported
Owner/Operator Address:	3655 NW 87TH AVE
Owner/Operator City,State,Zip:	DORAL, FL 33178-2418
Owner/Operator Telephone:	305-599-2600
Owner/Operator Telephone Ext:	Not reported
Owner/Operator Fax:	Not reported
Owner/Operator Email:	Not reported
Owner/Operator Indicator:	Owner
Owner/Operator Name:	CARNIVAL CORP
Legal Status:	Private
Date Became Current:	1991-04-18 00:00:00.
Date Ended Current:	Not reported
Owner/Operator Address:	3655 NW 87TH AVE
Owner/Operator City,State,Zip:	DORAL, FL 33178-2418
Owner/Operator Telephone:	Not reported
Owner/Operator Telephone Ext:	Not reported
Owner/Operator Fax:	Not reported
Owner/Operator Email:	Not reported
Owner/Operator Indicator:	Owner
Owner/Operator Name:	CARNIVAL CORP
Legal Status:	Private
Date Became Current:	2003-04-16 00:00:00.
Date Ended Current:	Not reported
Owner/Operator Address:	3655 NW 87TH AVE
Owner/Operator City,State,Zip:	DORAL, FL 33178-2418
Owner/Operator Telephone:	Not reported
Owner/Operator Telephone Ext:	Not reported
Owner/Operator Fax:	Not reported
Owner/Operator Email:	Not reported
Owner/Operator Indicator:	Owner
Owner/Operator Name:	CARNIVAL CORP
Legal Status:	Private
Date Became Current:	1991-04-18 00:00:00.
Date Ended Current:	Not reported
Owner/Operator Address:	3655 NW 87TH AVE
Owner/Operator City,State,Zip:	DORAL, FL 33178-2418
Owner/Operator Telephone:	Not reported
Owner/Operator Telephone Ext:	Not reported
Owner/Operator Fax:	Not reported
Owner/Operator Email:	Not reported
Owner/Operator Indicator:	Operator
Owner/Operator Name:	CARNIVAL CORPORATION
Legal Status:	Private
Date Became Current:	2011-07-13 00:00:00.
Date Ended Current:	Not reported
Owner/Operator Address:	3655 NW 87TH AVE
Owner/Operator City,State,Zip:	DORAL, FL 33178-2418
Owner/Operator Telephone:	305-599-2600
Owner/Operator Telephone Ext:	Not reported

Map ID
Direction
Distance
Elevation

MAP FINDINGS

Site

Database(s)

EDR ID Number
EPA ID Number

CARNIVAL ECSTASY IMO #8711344 (Continued)

1005442147

Owner/Operator Fax:	Not reported
Owner/Operator Email:	Not reported
Owner/Operator Indicator:	Operator
Owner/Operator Name:	CARNIVAL CORPORATION
Legal Status:	Private
Date Became Current:	1991-04-18 00:00:00.
Date Ended Current:	Not reported
Owner/Operator Address:	3655 NW 87TH AVE
Owner/Operator City,State,Zip:	DORAL, FL 33178-2418
Owner/Operator Telephone:	305-599-2600
Owner/Operator Telephone Ext:	Not reported
Owner/Operator Fax:	Not reported
Owner/Operator Email:	Not reported
Owner/Operator Indicator:	Owner
Owner/Operator Name:	CARNIVAL CORPORATION
Legal Status:	Private
Date Became Current:	1993-01-01 00:00:00.
Date Ended Current:	Not reported
Owner/Operator Address:	3655 NW 87TH AVENUE
Owner/Operator City,State,Zip:	MIAMI, FL 33178
Owner/Operator Telephone:	305-406-5806
Owner/Operator Telephone Ext:	Not reported
Owner/Operator Fax:	Not reported
Owner/Operator Email:	Not reported
Owner/Operator Indicator:	Operator
Owner/Operator Name:	CARNIVAL CORPORATION
Legal Status:	Private
Date Became Current:	1991-04-18 00:00:00.
Date Ended Current:	Not reported
Owner/Operator Address:	3655 NW 87TH AVE
Owner/Operator City,State,Zip:	MIAMI, FL 33178
Owner/Operator Telephone:	305-599-2600
Owner/Operator Telephone Ext:	1301
Owner/Operator Fax:	Not reported
Owner/Operator Email:	Not reported
Owner/Operator Indicator:	Operator
Owner/Operator Name:	CARNIVAL CORPORATION
Legal Status:	Private
Date Became Current:	1991-04-18 00:00:00.
Date Ended Current:	Not reported
Owner/Operator Address:	3655 NW 87TH AVE
Owner/Operator City,State,Zip:	DORAL, FL 33178-2418
Owner/Operator Telephone:	305-599-2600
Owner/Operator Telephone Ext:	Not reported
Owner/Operator Fax:	Not reported
Owner/Operator Email:	Not reported
Owner/Operator Indicator:	Operator
Owner/Operator Name:	CARNIVAL CRUISE LINES M/S ECSTASY
Legal Status:	Private
Date Became Current:	2001-04-05 00:00:00.
Date Ended Current:	2004-08-23 00:00:00.
Owner/Operator Address:	3655 NW 87TH AVE

Map ID
Direction
Distance
Elevation

MAP FINDINGS

Site

Database(s)

EDR ID Number
EPA ID Number

CARNIVAL ECSTASY IMO #8711344 (Continued)

1005442147

Owner/Operator City,State,Zip:	DORAL, FL 33178-2418
Owner/Operator Telephone:	Not reported
Owner/Operator Telephone Ext:	Not reported
Owner/Operator Fax:	Not reported
Owner/Operator Email:	Not reported
Owner/Operator Indicator:	Owner
Owner/Operator Name:	CARNIVAL CORP
Legal Status:	Private
Date Became Current:	2003-04-16 00:00:00.
Date Ended Current:	Not reported
Owner/Operator Address:	3655 NW 87TH AVE
Owner/Operator City,State,Zip:	DORAL, FL 33178-2418
Owner/Operator Telephone:	Not reported
Owner/Operator Telephone Ext:	Not reported
Owner/Operator Fax:	Not reported
Owner/Operator Email:	Not reported
Owner/Operator Indicator:	Operator
Owner/Operator Name:	CARNIVAL CORPORATION
Legal Status:	Private
Date Became Current:	1991-04-18 00:00:00.
Date Ended Current:	Not reported
Owner/Operator Address:	3655 NW 87TH AVE
Owner/Operator City,State,Zip:	DORAL, FL 33178-2418
Owner/Operator Telephone:	305-599-2600
Owner/Operator Telephone Ext:	Not reported
Owner/Operator Fax:	Not reported
Owner/Operator Email:	Not reported
Owner/Operator Indicator:	Operator
Owner/Operator Name:	CARNIVAL CORPORATION
Legal Status:	Private
Date Became Current:	1991-04-18 00:00:00.
Date Ended Current:	Not reported
Owner/Operator Address:	3655 NW 87TH AVE
Owner/Operator City,State,Zip:	DORAL, FL 33178-2418
Owner/Operator Telephone:	305-599-2600
Owner/Operator Telephone Ext:	Not reported
Owner/Operator Fax:	Not reported
Owner/Operator Email:	Not reported
Owner/Operator Indicator:	Operator
Owner/Operator Name:	CARNIVAL CRUISE LINES
Legal Status:	Private
Date Became Current:	1993-01-01 00:00:00.
Date Ended Current:	Not reported
Owner/Operator Address:	3655 NW 87TH AVENUE
Owner/Operator City,State,Zip:	MIAMI, FL 33178
Owner/Operator Telephone:	305-406-5806
Owner/Operator Telephone Ext:	Not reported
Owner/Operator Fax:	Not reported
Owner/Operator Email:	Not reported
Owner/Operator Indicator:	Owner
Owner/Operator Name:	CARNIVAL CORPORATION
Legal Status:	Private

Map ID
Direction
Distance
Elevation

MAP FINDINGS

Site

Database(s)

EDR ID Number
EPA ID Number

CARNIVAL ECSTASY IMO #8711344 (Continued)

1005442147

Date Became Current:	1991-04-18 00:00:00.
Date Ended Current:	Not reported
Owner/Operator Address:	3655 NW 87TH AVE
Owner/Operator City,State,Zip:	MIAMI, FL 33178
Owner/Operator Telephone:	305-599-2600
Owner/Operator Telephone Ext:	1301
Owner/Operator Fax:	Not reported
Owner/Operator Email:	Not reported
Owner/Operator Indicator:	Operator
Owner/Operator Name:	CARNIVAL CORPORATION
Legal Status:	Private
Date Became Current:	1991-04-18 00:00:00.
Date Ended Current:	Not reported
Owner/Operator Address:	3655 NW 87TH AVE
Owner/Operator City,State,Zip:	MIAMI, FL 33178
Owner/Operator Telephone:	305-599-2600
Owner/Operator Telephone Ext:	1301
Owner/Operator Fax:	Not reported
Owner/Operator Email:	Not reported
Owner/Operator Indicator:	Owner
Owner/Operator Name:	CARNIVAL CORP
Legal Status:	Private
Date Became Current:	2004-08-23 00:00:00.
Date Ended Current:	Not reported
Owner/Operator Address:	3655 NW 87TH AVE
Owner/Operator City,State,Zip:	DORAL, FL 33178-2418
Owner/Operator Telephone:	Not reported
Owner/Operator Telephone Ext:	Not reported
Owner/Operator Fax:	Not reported
Owner/Operator Email:	Not reported
Owner/Operator Indicator:	Owner
Owner/Operator Name:	CARNIVAL CORP
Legal Status:	Private
Date Became Current:	1991-04-18 00:00:00.
Date Ended Current:	Not reported
Owner/Operator Address:	3655 NW 87TH AVE
Owner/Operator City,State,Zip:	DORAL, FL 33178-2418
Owner/Operator Telephone:	Not reported
Owner/Operator Telephone Ext:	Not reported
Owner/Operator Fax:	Not reported
Owner/Operator Email:	Not reported
Owner/Operator Indicator:	Operator
Owner/Operator Name:	CARNIVAL CORPORATION
Legal Status:	Private
Date Became Current:	1991-04-18 00:00:00.
Date Ended Current:	Not reported
Owner/Operator Address:	3655 NW 87TH AVE
Owner/Operator City,State,Zip:	DORAL, FL 33178-2418
Owner/Operator Telephone:	305-599-2600
Owner/Operator Telephone Ext:	Not reported
Owner/Operator Fax:	Not reported
Owner/Operator Email:	Not reported

Map ID
Direction
Distance
Elevation

MAP FINDINGS

Site

Database(s)

EDR ID Number
EPA ID Number

CARNIVAL ECSTASY IMO #8711344 (Continued)

1005442147

Owner/Operator Indicator:	Owner
Owner/Operator Name:	CARNIVAL CORP
Legal Status:	Private
Date Became Current:	1991-04-18 00:00:00.
Date Ended Current:	Not reported
Owner/Operator Address:	3655 NW 87TH AVE
Owner/Operator City,State,Zip:	DORAL, FL 33178-2418
Owner/Operator Telephone:	Not reported
Owner/Operator Telephone Ext:	Not reported
Owner/Operator Fax:	Not reported
Owner/Operator Email:	Not reported

Historic Generators:

Receive Date:	2012-04-12 00:00:00.0
Handler Name:	CARNIVAL ECSTASY IMO #8711344
Federal Waste Generator Description:	Large Quantity Generator
State District Owner:	FL
Large Quantity Handler of Universal Waste:	No
Recognized Trader Importer:	No
Recognized Trader Exporter:	No
Spent Lead Acid Battery Importer:	No
Spent Lead Acid Battery Exporter:	No
Current Record:	No
Non Storage Recycler Activity:	Not reported
Electronic Manifest Broker:	Not reported

Receive Date:	2014-03-28 00:00:00.0
Handler Name:	CARNIVAL ECSTASY IMO #8711344
Federal Waste Generator Description:	Large Quantity Generator
State District Owner:	FL
Large Quantity Handler of Universal Waste:	No
Recognized Trader Importer:	No
Recognized Trader Exporter:	No
Spent Lead Acid Battery Importer:	No
Spent Lead Acid Battery Exporter:	No
Current Record:	No
Non Storage Recycler Activity:	Not reported
Electronic Manifest Broker:	Not reported

Receive Date:	2016-03-09 00:00:00.0
Handler Name:	CARNIVAL ECSTASY #8711344
Federal Waste Generator Description:	Large Quantity Generator
State District Owner:	FL
Large Quantity Handler of Universal Waste:	No
Recognized Trader Importer:	No
Recognized Trader Exporter:	No
Spent Lead Acid Battery Importer:	No
Spent Lead Acid Battery Exporter:	No
Current Record:	No
Non Storage Recycler Activity:	Not reported
Electronic Manifest Broker:	Not reported

Receive Date:	2018-03-12 00:00:00.0
Handler Name:	CARNIVAL ECSTASY IMO #8711344
Federal Waste Generator Description:	Large Quantity Generator
State District Owner:	FL
Large Quantity Handler of Universal Waste:	No

Map ID
Direction
Distance
Elevation

MAP FINDINGS

Site

Database(s)

EDR ID Number
EPA ID Number

CARNIVAL ECSTASY IMO #8711344 (Continued)

1005442147

Recognized Trader Importer: No
Recognized Trader Exporter: No
Spent Lead Acid Battery Importer: No
Spent Lead Acid Battery Exporter: No
Current Record: No
Non Storage Recycler Activity: No
Electronic Manifest Broker: No

Receive Date: 2020-02-13 00:00:00.0
Handler Name: CARNIVAL ECSTASY IMO #8711344
Federal Waste Generator Description: Large Quantity Generator
State District Owner: FL
Large Quantity Handler of Universal Waste: No
Recognized Trader Importer: No
Recognized Trader Exporter: No
Spent Lead Acid Battery Importer: No
Spent Lead Acid Battery Exporter: No
Current Record: No
Non Storage Recycler Activity: No
Electronic Manifest Broker: No

Receive Date: 2004-08-23 00:00:00.0
Handler Name: CARNIVAL CRUISE LINES M - S ECSTASY
Federal Waste Generator Description: Not a generator, verified
State District Owner: FL
Large Quantity Handler of Universal Waste: No
Recognized Trader Importer: No
Recognized Trader Exporter: No
Spent Lead Acid Battery Importer: No
Spent Lead Acid Battery Exporter: No
Current Record: No
Non Storage Recycler Activity: Not reported
Electronic Manifest Broker: Not reported

Receive Date: 2011-07-13 00:00:00.0
Handler Name: CARNIVAL ECSTASY IMO #8711344
Federal Waste Generator Description: Large Quantity Generator
State District Owner: FL
Large Quantity Handler of Universal Waste: No
Recognized Trader Importer: No
Recognized Trader Exporter: No
Spent Lead Acid Battery Importer: No
Spent Lead Acid Battery Exporter: No
Current Record: No
Non Storage Recycler Activity: Not reported
Electronic Manifest Broker: Not reported

Receive Date: 2012-04-02 00:00:00.0
Handler Name: CARNIVAL ECSTASY IMO #8711344
Federal Waste Generator Description: Large Quantity Generator
State District Owner: FL
Large Quantity Handler of Universal Waste: No
Recognized Trader Importer: No
Recognized Trader Exporter: No
Spent Lead Acid Battery Importer: No
Spent Lead Acid Battery Exporter: No
Current Record: No

Map ID
Direction
Distance
Elevation

MAP FINDINGS

Site

Database(s)

EDR ID Number
EPA ID Number

CARNIVAL ECSTASY IMO #8711344 (Continued)

1005442147

Non Storage Recycler Activity: Not reported
Electronic Manifest Broker: Not reported

Receive Date: 2014-03-21 00:00:00.0
Handler Name: CARNIVAL ECSTASY IMO #8711344
Federal Waste Generator Description: Large Quantity Generator
State District Owner: FL
Large Quantity Handler of Universal Waste: No
Recognized Trader Importer: No
Recognized Trader Exporter: No
Spent Lead Acid Battery Importer: No
Spent Lead Acid Battery Exporter: No
Current Record: No
Non Storage Recycler Activity: Not reported
Electronic Manifest Broker: Not reported

Receive Date: 2016-03-02 00:00:00.0
Handler Name: CARNIVAL ECSTASY IMO #8711344
Federal Waste Generator Description: Large Quantity Generator
State District Owner: FL
Large Quantity Handler of Universal Waste: No
Recognized Trader Importer: No
Recognized Trader Exporter: No
Spent Lead Acid Battery Importer: No
Spent Lead Acid Battery Exporter: No
Current Record: No
Non Storage Recycler Activity: Not reported
Electronic Manifest Broker: Not reported

Receive Date: 2018-03-12 00:00:00.0
Handler Name: CARNIVAL ECSTASY IMO #8711344
Federal Waste Generator Description: Large Quantity Generator
State District Owner: FL
Large Quantity Handler of Universal Waste: No
Recognized Trader Importer: No
Recognized Trader Exporter: No
Spent Lead Acid Battery Importer: No
Spent Lead Acid Battery Exporter: No
Current Record: No
Non Storage Recycler Activity: Not reported
Electronic Manifest Broker: Not reported

Receive Date: 2020-02-13 00:00:00.0
Handler Name: CARNIVAL ECSTASY IMO #8711344
Federal Waste Generator Description: Large Quantity Generator
State District Owner: FL
Large Quantity Handler of Universal Waste: No
Recognized Trader Importer: No
Recognized Trader Exporter: No
Spent Lead Acid Battery Importer: No
Spent Lead Acid Battery Exporter: No
Current Record: Yes
Non Storage Recycler Activity: Not reported
Electronic Manifest Broker: Not reported

List of NAICS Codes and Descriptions:

NAICS Code: 483112

Map ID
Direction
Distance
Elevation

MAP FINDINGS

Site

Database(s)

EDR ID Number
EPA ID Number

CARNIVAL ECSTASY IMO #8711344 (Continued)

1005442147

NAICS Description: DEEP SEA PASSENGER TRANSPORTATION
NAICS Code: 483114
NAICS Description: COASTAL AND GREAT LAKES PASSENGER TRANSPORTATION

Facility Has Received Notices of Violations:
Violations: No Violations Found

Evaluation Action Summary:
Evaluations: No Evaluations Found

**T545
SE
1/4-1/2
0.287 mi.
1514 ft.**

**CARNIVAL ECSTASY IMO #8711344
651 CHANNELSIDE DR #2
TAMPA, FL 33602**

Site 27 of 30 in cluster T

**FL LUST S105184384
FL SPILLS N/A
FL CLEANUP SITES
FL HW GEN**

**Relative:
Lower**

LUST:

**Actual:
3 ft.**

Name: PATE STEVEDORING SITE
Address: 651 CHANNELSIDE DR
City,State,Zip: TAMPA, FL 33605
Region: STATE
Facility Id: 8625300
Facility Status: CLOSED
Facility Type: C - Fuel user/Non-retail
Facility Phone: (813)229-1958
Facility Cleanup Rank: 11086
District: Southwest District
Lat/Long (dms): 27 56 35.9722 / 82 26 55.0537
Section: 19
Township: 29S
Range: 19E
Feature: Not reported
Method: UNVR
Datum: 0
Score: 9
Score Effective Date: 2004-01-26 00:00:00
Score When Ranked: 9
Operator: PATE STEVEDORING
Name Update: 1996-06-06 00:00:00
Address Update: 2019-07-15 00:00:00

Discharge Cleanup Summary:

Discharge Date: 2/1/1993
PCT Discharge Combined: Not reported
Cleanup Required: R - CLEANUP REQUIRED
Discharge Cleanup Status: SA - SA ONGOING
Disch Cleanup Status Date: 2/5/1993
Cleanup Work Status: AWAITING
Information Source: C - CLOSURE REPORT
Other Source Description: Not reported
Eligibility Indicator: E - ELIGIBLE
Site Manager: BASS_C
Site Mgr End Date: 4/23/2020
Tank Office: PCTM1 - PETROLEUM CLEANUP TEAM 1

Map ID
Direction
Distance
Elevation

MAP FINDINGS

Site

Database(s)

EDR ID Number
EPA ID Number

CARNIVAL ECSTASY IMO #8711344 (Continued)

S105184384

Petroleum Cleanup Program Eligibility:

Facility ID: 8625300
Discharge Date: 2/1/1993
Pct Discharge Combined With: Not reported
Cleanup Required: R - CLEANUP REQUIRED
Discharge Cleanup Status: SA - SA ONGOING
Disch Cleanup Status Date: 2/5/1993
Cleanup Work Status: INACTIVE
Information Source: Not reported
Other Source Description: Not reported
Application Received Date: Not reported
Cleanup Program: C - PETROLEUM CLEANUP PARTICIPATION PROGRAM
Eligibility Status: Not reported
Elig Status Date: Not reported
Letter Of Intent Date: Not reported
Redetermined: Not reported
Inspection Date: Not reported
Site Manager: BASS_C
Site Mgr End Date: 4/23/2020
Tank Office: PCTM1 - PETROLEUM CLEANUP TEAM 1
Deductible Amount: Not reported
Deductible Paid To Date: Not reported
Co-Pay Amount: Not reported
Co-Pay Paid To Date: Not reported
Cap Amount: 400000
Facility ID: 8625300
Discharge Date: 2/1/1993
Pct Discharge Combined With: Not reported
Cleanup Required: R - CLEANUP REQUIRED
Discharge Cleanup Status: SA - SA ONGOING
Disch Cleanup Status Date: 2/5/1993
Cleanup Work Status: INACTIVE
Information Source: Not reported
Other Source Description: Not reported
Application Received Date: Not reported
Cleanup Program: G - GOOD SAMARITAN
Eligibility Status: Not reported
Elig Status Date: Not reported
Letter Of Intent Date: Not reported
Redetermined: Not reported
Inspection Date: Not reported
Site Manager: BASS_C
Site Mgr End Date: 4/23/2020
Tank Office: PCTM1 - PETROLEUM CLEANUP TEAM 1
Deductible Amount: Not reported
Deductible Paid To Date: Not reported
Co-Pay Amount: Not reported
Co-Pay Paid To Date: Not reported
Cap Amount: 400000

Contaminated Media:

Discharge Date: 2/1/1993
Pct Discharge Combined With: Not reported
Cleanup Required: R - CLEANUP REQUIRED
Discharge Cleanup Status: SA - SA ONGOING
Disch Cleanup Status Date: 2/5/1993
Cleanup Work Status: INACTIVE

Map ID
Direction
Distance
Elevation

MAP FINDINGS

Site

Database(s)

EDR ID Number
EPA ID Number

CARNIVAL ECSTASY IMO #8711344 (Continued)

S105184384

Information Source: C - CLOSURE REPORT
Other Source Description: Not reported
Elig Indicator: E - ELIGIBLE
Site Manager: BASS_C
Site Mgr End Date: 4/23/2020
Tank Office: PCTM1 - PETROLEUM CLEANUP TEAM
Contaminated Drinking Wells: 0
Contaminated Monitoring Well: Yes
Contaminated Soil: Yes
Contaminated Surface Water: No
Contaminated Ground Water: No
Pollutant: D - Vehicular Diesel
Pollutant Other Description: Not reported
Gallons Discharged: Not reported

Task Information:

District: SWD
Facility ID: 8625300
Facility Status: CLOSED
Facility Type: C - Fuel user/Non-retail -
County: HILLSBOROUGH
County ID: 29
Cleanup Eligibility Status: E
Source Effective Date: Not reported
Discharge Date: 02-01-1993
Cleanup Required: R - CLEANUP REQUIRED
Discharge Cleanup Status: SA - SA ONGOING
Disch Cleanup Status Date: 02-05-1993
SRC Action Type: -
SRC Submit Date: Not reported
SRC Review Date: Not reported
SRC Completion Status: -
SRC Issue Date: Not reported
SRC Comment: Not reported
Cleanup Work Status: INACTIVE
Site Mgr: MCKELVEY_M
Site Mgr End Date: 07-28-2009
Tank Office: PCLP29 - Hillsborough County
SR Task ID: 60034
SR Cleanup Responsible: RP - RESPONSIBLE PARTY
SR Funding Eligibility Type: -
SR Actual Cost: Not reported
SR Completion Date: Not reported
SR Payment Date: Not reported
SR Oral Date: 12-10-1997
SR Written Date: 10-14-1998
SR Soil Removal: Y
SR Free Product Removal: N
SR Soil Tonnage Removed: 3850
SR Soil Treatment: Y
SR Other Treatment: Not reported
SR Alternate Proc Received Date: Not reported
SR Alternate Procedure Status: Not reported
SR Alternate Procedure Status Date: Not reported
SR Alternate Procedure Comments: Not reported
SA Task ID: 45941
SA Cleanup Responsible: RP - RESPONSIBLE PARTY
SA Funding Eligibility Type: -

Map ID
Direction
Distance
Elevation

MAP FINDINGS

Site

Database(s)

EDR ID Number
EPA ID Number

CARNIVAL ECSTASY IMO #8711344 (Continued)

S105184384

SA Actual Cost:	Not reported
SA Completion Date:	07-18-1996
SA Payment Date:	Not reported
RAP Task ID:	Not reported
RAP Cleanup Responsible ID:	-
RAP Funding Eligibility Type:	-
RAP Actual Cost:	Not reported
RAP Completion Date:	Not reported
RAP Payment Date:	Not reported
RAP Last Order Approved:	Not reported
RA Task ID:	82581
RA Cleanup Responsible:	-
RA Funding Eligibility Type:	-
RA Years to Complete:	Not reported
RA Actual Cost:	Not reported

[Click here for Florida Oculus:](#)

SPILLS:

Name:	Not reported
Address:	651 CHANNELSIDE DR.
City,State,Zip:	TAMPA, FL
OHMIT Incident Number:	17195
Incident Legacy:	98-04-0562Z
On-Scene Response:	No
Criminal Indicator:	No
Hurricane Indicator:	No
Incident Date:	10/28/1998
Incident Status:	Closed
Incident Report Date:	Not reported

Name:	Not reported
Address:	651 CHANNELSIDE DRIVE
City,State,Zip:	TAMPA, FL
OHMIT Incident Number:	44699
Incident Legacy:	Not reported
On-Scene Response:	No
Criminal Indicator:	No
Hurricane Indicator:	No
Incident Date:	01/20/2011
Incident Status:	Closed
Incident Report Date:	01/20/2011

CLEANUP SITES:

Name:	PATE STEVEDORING SITE
Address:	651 CHANNELSIDE DR
City,State,Zip:	TAMPA, FL 33605
DEP Cleanup Site Key:	66156598
Source Database Name:	Storage Tank Contamination Monitoring
Source Database Id:	8625300
CPAC Program Area Id:	TK
CLLC Cleanup Category Key:	PETRO
RSC2 Remediation Status Key:	PENDING
Data Load Date:	02/22/2021
OC3 Office Id:	SWD
Physical Address Line 2:	Not reported

Map ID
Direction
Distance
Elevation

MAP FINDINGS

Site

Database(s)

EDR ID Number
EPA ID Number

CARNIVAL ECSTASY IMO #8711344 (Continued)

S105184384

OIC Object Of Interest Id: FACIL
PC2 Proximity Id: EXACT
Calc Coordinates Accuracy Level Id: 4
CMC2 Coordinate Method Id: Digital Aerial Photography With Ground Control
DC4 Datum Id: North American Datum of 1983
VSC1 Verification Status: REVIEWED
Collect Username: WILLIAMS_CA
Collect Date: 06/17/2010
Collect Affiliation: TKHQ
Map Source: 1999 doqs
Map Source Scale: 4078
Interpolation Scale: Not reported
Verifier Username: WILLIAMS_CA
Verifier Affiliation: Not reported
Verification Date: 08/18/2010
Verified Coordinate Method Id: Digital Aerial Photography With Ground Control
Source Database Name Code: STCM
CMC2 Coordinate Method ID Code: DPHO
DC4 Datum ID Code: NAD83
Verified Coordinate Method ID Code: DPHO
Comments: Not reported
Latitude/Longitude (deg/min/sec): 27 56 / 82 26

HW GEN:

Site ID: 59903
Name: CARNIVAL ECSTASY IMO #8711344
Address: 651 CHANNELSIDE DR #2
City,State,Zip: TAMPA, FL 33602
Type: Large
Handler ID: FLR000075572
Office: SED
Notified Date: 04/05/2001
Last Inspection Date: 01/01/1970
Facility Installation: Not reported
Object ID: 9
Documents: <https://prodenv.dep.state.fl.us/DepNexus/public/electronic-documents/FLR000075572/facility!search>

Site ID: 35974
Name: CARNIVAL SENSATION IMO #8711356
Address: 651 CHANNELSIDE DR #2
City,State,Zip: TAMPA, FL 33602
Type: Large
Handler ID: FLR000075515
Office: SWD
Notified Date: 04/05/2001
Last Inspection Date: 01/01/1970
Facility Installation: Not reported
Object ID: 34
Documents: <https://prodenv.dep.state.fl.us/DepNexus/public/electronic-documents/FLR000075515/facility!search>

Map ID
Direction
Distance
Elevation

MAP FINDINGS

	Site	Database(s)	EDR ID Number EPA ID Number
T546 SE 1/4-1/2 0.287 mi. 1514 ft.	CARNIVAL ELATION IMO #9118721 651 CHANNELSIDE DR #2 SEAPORT TAMPA, FL 33602 Site 28 of 30 in cluster T	RCRA-LQG	1014916084 FLR000177592
Relative: Lower Actual: 3 ft.	RCRA-LQG: Date Form Received by Agency: 2020-02-13 00:00:00.0 Handler Name: CARNIVAL ELATION IMO #9118721 Handler Address: 651 CHANNELSIDE DR #2 SEAPORT Handler City,State,Zip: TAMPA, FL 33602-0000 EPA ID: FLR000177592 Contact Name: LINARBET TOLEDO-GARCIA Contact Address: 3655 NW 87TH AVE Contact City,State,Zip: DORAL, FL 33178-2418 Contact Telephone: 305-599-2600 Contact Fax: Not reported Contact Email: LTOLEDO@CARNIVAL.COM Contact Title: ENVIRONMENTAL MANAGER EPA Region: 04 Land Type: Private Federal Waste Generator Description: Large Quantity Generator Non-Notifier: Not reported Biennial Report Cycle: Not reported Accessibility: Not reported Active Site Indicator: Handler Activities State District Owner: FL State District: SW Mailing Address: 651 CHANNELSIDE DR #2 SEAPORT Mailing City,State,Zip: TAMPA, FL 33602-0000 Owner Name: CARNIVAL CORP Owner Type: Private Operator Name: CARNIVAL CORPORATION Operator Type: Private Short-Term Generator Activity: No Importer Activity: No Mixed Waste Generator: No Transporter Activity: No Transfer Facility Activity: No Recycler Activity with Storage: No Small Quantity On-Site Burner Exemption: No Smelting Melting and Refining Furnace Exemption: No Underground Injection Control: No Off-Site Waste Receipt: No Universal Waste Indicator: No Universal Waste Destination Facility: No Federal Universal Waste: No Active Site Fed-Reg Treatment Storage and Disposal Facility: Not reported Active Site Converter Treatment storage and Disposal Facility: Not reported Active Site State-Reg Treatment Storage and Disposal Facility: Not reported Active Site State-Reg Handler: --- Federal Facility Indicator: Not reported Hazardous Secondary Material Indicator: N Sub-Part K Indicator: Not reported Commercial TSD Indicator: No Treatment Storage and Disposal Type: Not reported 2018 GPRA Permit Baseline: Not on the Baseline 2018 GPRA Renewals Baseline: Not on the Baseline Permit Renewals Workload Universe: Not reported		

Map ID
Direction
Distance
Elevation

MAP FINDINGS

Site

Database(s)

EDR ID Number
EPA ID Number

CARNIVAL ELATION IMO #9118721 (Continued)

1014916084

Permit Workload Universe:	Not reported
Permit Progress Universe:	Not reported
Post-Closure Workload Universe:	Not reported
Closure Workload Universe:	Not reported
202 GPRA Corrective Action Baseline:	No
Corrective Action Workload Universe:	No
Subject to Corrective Action Universe:	No
Non-TSDFs Where RCRA CA has Been Imposed Universe:	No
TSDFs Potentially Subject to CA Under 3004 (u)/(v) Universe:	No
TSDFs Only Subject to CA under Discretionary Auth Universe:	No
Corrective Action Priority Ranking:	No NCAPS ranking
Environmental Control Indicator:	No
Institutional Control Indicator:	No
Human Exposure Controls Indicator:	N/A
Groundwater Controls Indicator:	N/A
Operating TSDF Universe:	Not reported
Full Enforcement Universe:	Not reported
Significant Non-Complier Universe:	No
Unaddressed Significant Non-Complier Universe:	No
Addressed Significant Non-Complier Universe:	No
Significant Non-Complier With a Compliance Schedule Universe:	No
Financial Assurance Required:	Not reported
Handler Date of Last Change:	2020-08-26 08:06:26.0
Recognized Trader-Importer:	No
Recognized Trader-Exporter:	No
Importer of Spent Lead Acid Batteries:	No
Exporter of Spent Lead Acid Batteries:	No
Recycler Activity Without Storage:	No
Manifest Broker:	No
Sub-Part P Indicator:	No

Biennial: List of Years

Year: 2019

[Click Here for Biennial Reporting System Data:](#)

Year: 2017

[Click Here for Biennial Reporting System Data:](#)

Year: 2015

[Click Here for Biennial Reporting System Data:](#)

Year: 2013

[Click Here for Biennial Reporting System Data:](#)

Year: 2011

[Click Here for Biennial Reporting System Data:](#)

Hazardous Waste Summary:

Waste Code:	D001
Waste Description:	IGNITABLE WASTE
Waste Code:	D002
Waste Description:	CORROSIVE WASTE
Waste Code:	D005

Map ID
Direction
Distance
Elevation

MAP FINDINGS

Site

Database(s)

EDR ID Number
EPA ID Number

CARNIVAL ELATION IMO #9118721 (Continued)

1014916084

Waste Description:	BARIUM
Waste Code:	D009
Waste Description:	MERCURY
Waste Code:	D011
Waste Description:	SILVER
Waste Code:	D035
Waste Description:	METHYL ETHYL KETONE
Waste Code:	F003
Waste Description:	THE FOLLOWING SPENT NONHALOGENATED SOLVENTS: XYLENE, ACETONE, ETHYL ACETATE, ETHYL BENZENE, ETHYL ETHER, METHYL ISOBUTYL KETONE, N-BUTYL ALCOHOL, CYCLOHEXANONE, AND METHANOL; ALL SPENT SOLVENT MIXTURES/BLENDS CONTAINING, BEFORE USE, ONLY THE ABOVE SPENT NONHALOGENATED SOLVENTS; AND ALL SPENT SOLVENT MIXTURES/BLENDS CONTAINING, BEFORE USE, ONE OR MORE OF THE ABOVE NONHALOGENATED SOLVENTS, AND A TOTAL OF TEN PERCENT OR MORE (BY VOLUME) OF ONE OR MORE OF THOSE SOLVENTS LISTED IN F001, F002, F004, AND F005; AND STILL BOTTOMS FROM THE RECOVERY OF THESE SPENT SOLVENTS AND SPENT SOLVENT MIXTURES.

Handler - Owner Operator:

Owner/Operator Indicator:	Operator
Owner/Operator Name:	CARNIVAL CRUISE LINES
Legal Status:	Private
Date Became Current:	1993-01-01 00:00:00.
Date Ended Current:	Not reported
Owner/Operator Address:	3655 NW 87TH AVENUE
Owner/Operator City,State,Zip:	MIAMI, FL 33178
Owner/Operator Telephone:	305-406-5806
Owner/Operator Telephone Ext:	Not reported
Owner/Operator Fax:	Not reported
Owner/Operator Email:	Not reported

Owner/Operator Indicator:	Owner
Owner/Operator Name:	CARNIVAL CORP
Legal Status:	Private
Date Became Current:	2003-04-16 00:00:00.
Date Ended Current:	Not reported
Owner/Operator Address:	3655 NW 87TH AVE
Owner/Operator City,State,Zip:	MIAMI, FL 33178
Owner/Operator Telephone:	Not reported
Owner/Operator Telephone Ext:	Not reported
Owner/Operator Fax:	Not reported
Owner/Operator Email:	Not reported

Owner/Operator Indicator:	Owner
Owner/Operator Name:	CARNIVAL CORP
Legal Status:	Private
Date Became Current:	1998-02-24 00:00:00.
Date Ended Current:	Not reported
Owner/Operator Address:	3655 NW 87TH AVE
Owner/Operator City,State,Zip:	MIAMI, FL 33178-0000
Owner/Operator Telephone:	305-599-2600
Owner/Operator Telephone Ext:	Not reported

Map ID
Direction
Distance
Elevation

MAP FINDINGS

Site

Database(s)

EDR ID Number
EPA ID Number

CARNIVAL ELATION IMO #9118721 (Continued)

1014916084

Owner/Operator Fax:	Not reported
Owner/Operator Email:	Not reported
Owner/Operator Indicator:	Owner
Owner/Operator Name:	CARNIVAL CORP
Legal Status:	Private
Date Became Current:	1998-02-24 00:00:00.
Date Ended Current:	Not reported
Owner/Operator Address:	3655 NW 87TH AVE
Owner/Operator City,State,Zip:	MIAMI, FL 33178-0000
Owner/Operator Telephone:	305-599-2600
Owner/Operator Telephone Ext:	Not reported
Owner/Operator Fax:	Not reported
Owner/Operator Email:	Not reported
Owner/Operator Indicator:	Owner
Owner/Operator Name:	CARNIVAL CORP
Legal Status:	Private
Date Became Current:	1998-02-24 00:00:00.
Date Ended Current:	Not reported
Owner/Operator Address:	3655 NW 87TH AVE
Owner/Operator City,State,Zip:	MIAMI, FL 33178
Owner/Operator Telephone:	305-599-2600
Owner/Operator Telephone Ext:	Not reported
Owner/Operator Fax:	Not reported
Owner/Operator Email:	Not reported
Owner/Operator Indicator:	Operator
Owner/Operator Name:	CARNIVAL CORPORATION
Legal Status:	Private
Date Became Current:	1998-02-24 00:00:00.
Date Ended Current:	Not reported
Owner/Operator Address:	3655 NW 87TH AVE
Owner/Operator City,State,Zip:	DORAL, FL 33178-2418
Owner/Operator Telephone:	305-599-2600
Owner/Operator Telephone Ext:	Not reported
Owner/Operator Fax:	Not reported
Owner/Operator Email:	Not reported
Owner/Operator Indicator:	Owner
Owner/Operator Name:	CARNIVAL CORP
Legal Status:	Private
Date Became Current:	1998-02-24 00:00:00.
Date Ended Current:	Not reported
Owner/Operator Address:	3655 NW 87TH AVE
Owner/Operator City,State,Zip:	MIAMI, FL 33178-0000
Owner/Operator Telephone:	305-599-2600
Owner/Operator Telephone Ext:	Not reported
Owner/Operator Fax:	Not reported
Owner/Operator Email:	Not reported
Owner/Operator Indicator:	Operator
Owner/Operator Name:	CARNIVAL CORPORATION
Legal Status:	Private
Date Became Current:	1998-02-24 00:00:00.
Date Ended Current:	Not reported
Owner/Operator Address:	3655 NW 87TH AVE

Map ID
Direction
Distance
Elevation

MAP FINDINGS

Site

Database(s)

EDR ID Number
EPA ID Number

CARNIVAL ELATION IMO #9118721 (Continued)

1014916084

Owner/Operator City,State,Zip:	MIAMI, FL 33178
Owner/Operator Telephone:	305-599-2600
Owner/Operator Telephone Ext:	1301
Owner/Operator Fax:	Not reported
Owner/Operator Email:	Not reported
Owner/Operator Indicator:	Owner
Owner/Operator Name:	CARNIVAL CORPORATION
Legal Status:	Private
Date Became Current:	1998-02-24 00:00:00.
Date Ended Current:	Not reported
Owner/Operator Address:	3655 NW 87TH AVE
Owner/Operator City,State,Zip:	MIAMI, FL 33178
Owner/Operator Telephone:	305-599-2600
Owner/Operator Telephone Ext:	1301
Owner/Operator Fax:	Not reported
Owner/Operator Email:	Not reported
Owner/Operator Indicator:	Owner
Owner/Operator Name:	CARNIVAL CORP
Legal Status:	Private
Date Became Current:	1998-02-24 00:00:00.
Date Ended Current:	Not reported
Owner/Operator Address:	3655 NW 87TH AVE
Owner/Operator City,State,Zip:	MIAMI, FL 33178-0000
Owner/Operator Telephone:	305-599-2600
Owner/Operator Telephone Ext:	Not reported
Owner/Operator Fax:	Not reported
Owner/Operator Email:	Not reported
Owner/Operator Indicator:	Operator
Owner/Operator Name:	CARNIVAL CORPORATION
Legal Status:	Private
Date Became Current:	1998-02-24 00:00:00.
Date Ended Current:	Not reported
Owner/Operator Address:	3655 NW 87TH AVE
Owner/Operator City,State,Zip:	DORAL, FL 33178-2418
Owner/Operator Telephone:	305-599-2600
Owner/Operator Telephone Ext:	Not reported
Owner/Operator Fax:	Not reported
Owner/Operator Email:	Not reported
Owner/Operator Indicator:	Operator
Owner/Operator Name:	CARNIVAL CRUISE LINE
Legal Status:	Private
Date Became Current:	2011-07-11 00:00:00.
Date Ended Current:	Not reported
Owner/Operator Address:	3655 NW 87TH AVE
Owner/Operator City,State,Zip:	MIAMI, FL 33178
Owner/Operator Telephone:	305-599-2600
Owner/Operator Telephone Ext:	Not reported
Owner/Operator Fax:	Not reported
Owner/Operator Email:	Not reported
Owner/Operator Indicator:	Owner
Owner/Operator Name:	CARNIVAL CORPORATION
Legal Status:	Private

Map ID
Direction
Distance
Elevation

MAP FINDINGS

Site

Database(s)

EDR ID Number
EPA ID Number

CARNIVAL ELATION IMO #9118721 (Continued)

1014916084

Date Became Current: 1998-02-24 00:00:00.
Date Ended Current: Not reported
Owner/Operator Address: 3655 NW 87TH AVE
Owner/Operator City,State,Zip: MIAMI, FL 33178
Owner/Operator Telephone: 305-599-2600
Owner/Operator Telephone Ext: 1301
Owner/Operator Fax: Not reported
Owner/Operator Email: Not reported

Owner/Operator Indicator: Operator
Owner/Operator Name: CARNIVAL CRUISE LINE
Legal Status: Private
Date Became Current: 2011-07-11 00:00:00.
Date Ended Current: Not reported
Owner/Operator Address: 3655 NW 87TH AVE
Owner/Operator City,State,Zip: MIAMI, FL 33178
Owner/Operator Telephone: 305-599-2600
Owner/Operator Telephone Ext: Not reported
Owner/Operator Fax: Not reported
Owner/Operator Email: Not reported

Owner/Operator Indicator: Owner
Owner/Operator Name: CARNIVAL CORP
Legal Status: Private
Date Became Current: 2003-04-16 00:00:00.
Date Ended Current: Not reported
Owner/Operator Address: 3655 NW 87TH AVE
Owner/Operator City,State,Zip: MIAMI, FL 33178
Owner/Operator Telephone: Not reported
Owner/Operator Telephone Ext: Not reported
Owner/Operator Fax: Not reported
Owner/Operator Email: Not reported

Owner/Operator Indicator: Operator
Owner/Operator Name: CARNIVAL CORPORATION
Legal Status: Private
Date Became Current: 1998-02-24 00:00:00.
Date Ended Current: Not reported
Owner/Operator Address: 3655 NW 87TH AVE
Owner/Operator City,State,Zip: DORAL, FL 33178-2418
Owner/Operator Telephone: 305-599-2600
Owner/Operator Telephone Ext: Not reported
Owner/Operator Fax: Not reported
Owner/Operator Email: Not reported

Owner/Operator Indicator: Operator
Owner/Operator Name: CARNIVAL CORPORATION
Legal Status: Private
Date Became Current: 1998-02-24 00:00:00.
Date Ended Current: Not reported
Owner/Operator Address: 3655 NW 87TH AVE
Owner/Operator City,State,Zip: MIAMI, FL 33178
Owner/Operator Telephone: 305-599-2600
Owner/Operator Telephone Ext: 1301
Owner/Operator Fax: Not reported
Owner/Operator Email: Not reported

Map ID
Direction
Distance
Elevation

MAP FINDINGS

Site

Database(s)

EDR ID Number
EPA ID Number

CARNIVAL ELATION IMO #9118721 (Continued)

1014916084

Owner/Operator Indicator: Operator
Owner/Operator Name: CARNIVAL CORPORATION
Legal Status: Private
Date Became Current: 1998-02-24 00:00:00.
Date Ended Current: Not reported
Owner/Operator Address: 3655 NW 87TH AVE
Owner/Operator City,State,Zip: MIAMI, FL 33178
Owner/Operator Telephone: 305-599-2600
Owner/Operator Telephone Ext: Not reported
Owner/Operator Fax: Not reported
Owner/Operator Email: Not reported

Owner/Operator Indicator: Owner
Owner/Operator Name: CARNIVAL CORPORATION
Legal Status: Private
Date Became Current: 1993-01-01 00:00:00.
Date Ended Current: Not reported
Owner/Operator Address: 3655 NW 87TH AVENUE
Owner/Operator City,State,Zip: MIAMI, FL 33178
Owner/Operator Telephone: 305-406-5806
Owner/Operator Telephone Ext: Not reported
Owner/Operator Fax: Not reported
Owner/Operator Email: Not reported

Owner/Operator Indicator: Operator
Owner/Operator Name: CARNIVAL CRUISE LINE
Legal Status: Private
Date Became Current: 1998-02-24 00:00:00.
Date Ended Current: Not reported
Owner/Operator Address: 3655 NW 87TH AVE
Owner/Operator City,State,Zip: DORAL, FL 33178-2418
Owner/Operator Telephone: 305-599-2600
Owner/Operator Telephone Ext: Not reported
Owner/Operator Fax: Not reported
Owner/Operator Email: Not reported

Owner/Operator Indicator: Operator
Owner/Operator Name: CARNIVAL CORPORATION
Legal Status: Private
Date Became Current: 1998-02-24 00:00:00.
Date Ended Current: Not reported
Owner/Operator Address: 3655 NW 87TH AVE
Owner/Operator City,State,Zip: DORAL, FL 33178-2418
Owner/Operator Telephone: 305-599-2600
Owner/Operator Telephone Ext: Not reported
Owner/Operator Fax: Not reported
Owner/Operator Email: Not reported

Owner/Operator Indicator: Owner
Owner/Operator Name: CARNIVAL CORP
Legal Status: Private
Date Became Current: 1998-02-24 00:00:00.
Date Ended Current: Not reported
Owner/Operator Address: 3655 NW 87TH AVE
Owner/Operator City,State,Zip: MIAMI, FL 33178-0000
Owner/Operator Telephone: 305-599-2600
Owner/Operator Telephone Ext: Not reported

Map ID
Direction
Distance
Elevation

MAP FINDINGS

Site

Database(s)

EDR ID Number
EPA ID Number

CARNIVAL ELATION IMO #9118721 (Continued)

1014916084

Owner/Operator Fax: Not reported
Owner/Operator Email: Not reported

Historic Generators:

Receive Date: 2012-04-12 00:00:00.0
Handler Name: CARNIVAL ELATION IMO#9118721
Federal Waste Generator Description: Large Quantity Generator
State District Owner: FL
Large Quantity Handler of Universal Waste: No
Recognized Trader Importer: No
Recognized Trader Exporter: No
Spent Lead Acid Battery Importer: No
Spent Lead Acid Battery Exporter: No
Current Record: No
Non Storage Recycler Activity: Not reported
Electronic Manifest Broker: Not reported

Receive Date: 2014-03-28 00:00:00.0
Handler Name: CARNIVAL ELATION IMO #9118721
Federal Waste Generator Description: Large Quantity Generator
State District Owner: FL
Large Quantity Handler of Universal Waste: No
Recognized Trader Importer: No
Recognized Trader Exporter: No
Spent Lead Acid Battery Importer: No
Spent Lead Acid Battery Exporter: No
Current Record: No
Non Storage Recycler Activity: Not reported
Electronic Manifest Broker: Not reported

Receive Date: 2016-03-09 00:00:00.0
Handler Name: CARNIVAL ELATION IMO #9118721
Federal Waste Generator Description: Large Quantity Generator
State District Owner: FL
Large Quantity Handler of Universal Waste: No
Recognized Trader Importer: No
Recognized Trader Exporter: No
Spent Lead Acid Battery Importer: No
Spent Lead Acid Battery Exporter: No
Current Record: No
Non Storage Recycler Activity: Not reported
Electronic Manifest Broker: Not reported

Receive Date: 2018-03-12 00:00:00.0
Handler Name: CARNIVAL ELATION IMO #9118721
Federal Waste Generator Description: Large Quantity Generator
State District Owner: FL
Large Quantity Handler of Universal Waste: No
Recognized Trader Importer: No
Recognized Trader Exporter: No
Spent Lead Acid Battery Importer: No
Spent Lead Acid Battery Exporter: No
Current Record: No
Non Storage Recycler Activity: No
Electronic Manifest Broker: No

Receive Date: 2020-02-13 00:00:00.0

Map ID
Direction
Distance
Elevation

MAP FINDINGS

Site

Database(s)

EDR ID Number
EPA ID Number

CARNIVAL ELATION IMO #9118721 (Continued)

1014916084

Handler Name: CARNIVAL ELATION IMO #9118721
Federal Waste Generator Description: Large Quantity Generator
State District Owner: FL
Large Quantity Handler of Universal Waste: No
Recognized Trader Importer: No
Recognized Trader Exporter: No
Spent Lead Acid Battery Importer: No
Spent Lead Acid Battery Exporter: No
Current Record: No
Non Storage Recycler Activity: No
Electronic Manifest Broker: No

Receive Date: 2011-07-11 00:00:00.0
Handler Name: CARNIVAL ELATION IMO #9118721
Federal Waste Generator Description: Large Quantity Generator
State District Owner: FL
Large Quantity Handler of Universal Waste: No
Recognized Trader Importer: No
Recognized Trader Exporter: No
Spent Lead Acid Battery Importer: No
Spent Lead Acid Battery Exporter: No
Current Record: No
Non Storage Recycler Activity: Not reported
Electronic Manifest Broker: Not reported

Receive Date: 2012-04-02 00:00:00.0
Handler Name: CARNIVAL ELATION IMO #9118721
Federal Waste Generator Description: Large Quantity Generator
State District Owner: FL
Large Quantity Handler of Universal Waste: No
Recognized Trader Importer: No
Recognized Trader Exporter: No
Spent Lead Acid Battery Importer: No
Spent Lead Acid Battery Exporter: No
Current Record: No
Non Storage Recycler Activity: Not reported
Electronic Manifest Broker: Not reported

Receive Date: 2014-03-21 00:00:00.0
Handler Name: CARNIVAL ELATION IMO #9118721
Federal Waste Generator Description: Large Quantity Generator
State District Owner: FL
Large Quantity Handler of Universal Waste: No
Recognized Trader Importer: No
Recognized Trader Exporter: No
Spent Lead Acid Battery Importer: No
Spent Lead Acid Battery Exporter: No
Current Record: No
Non Storage Recycler Activity: Not reported
Electronic Manifest Broker: Not reported

Receive Date: 2016-03-02 00:00:00.0
Handler Name: CARNIVAL ELATION IMO #9118721
Federal Waste Generator Description: Large Quantity Generator
State District Owner: FL
Large Quantity Handler of Universal Waste: No
Recognized Trader Importer: No

Map ID
Direction
Distance
Elevation

MAP FINDINGS

Site

Database(s)

EDR ID Number
EPA ID Number

CARNIVAL ELATION IMO #9118721 (Continued)

1014916084

Recognized Trader Exporter: No
Spent Lead Acid Battery Importer: No
Spent Lead Acid Battery Exporter: No
Current Record: No
Non Storage Recycler Activity: Not reported
Electronic Manifest Broker: Not reported

Receive Date: 2018-03-12 00:00:00.0
Handler Name: CARNIVAL ELATION IMO #9118721
Federal Waste Generator Description: Large Quantity Generator
State District Owner: FL
Large Quantity Handler of Universal Waste: No
Recognized Trader Importer: No
Recognized Trader Exporter: No
Spent Lead Acid Battery Importer: No
Spent Lead Acid Battery Exporter: No
Current Record: No
Non Storage Recycler Activity: Not reported
Electronic Manifest Broker: Not reported

Receive Date: 2020-02-13 00:00:00.0
Handler Name: CARNIVAL ELATION IMO #9118721
Federal Waste Generator Description: Large Quantity Generator
State District Owner: FL
Large Quantity Handler of Universal Waste: No
Recognized Trader Importer: No
Recognized Trader Exporter: No
Spent Lead Acid Battery Importer: No
Spent Lead Acid Battery Exporter: No
Current Record: Yes
Non Storage Recycler Activity: Not reported
Electronic Manifest Broker: Not reported

List of NAICS Codes and Descriptions:

NAICS Code: 483112
NAICS Description: DEEP SEA PASSENGER TRANSPORTATION

Facility Has Received Notices of Violations:

Violations: No Violations Found

Evaluation Action Summary:

Evaluations: No Evaluations Found

T547
SE
1/4-1/2
0.287 mi.
1514 ft.

CARNIVAL CRUISE LINE
651 CHANNELSIDE DR PIER 2
TAMPA, FL 33602

RCRA-SQG 1007201237
FLR000097196

Site 29 of 30 in cluster T

Relative:
Lower

RCRA-SQG:

Actual:
3 ft.

Date Form Received by Agency: 2011-03-01 00:00:00.0
Handler Name: CARNIVAL CRUISE LINE
Handler Address: 651 CHANNELSIDE DR PIER 2
Handler City,State,Zip: TAMPA, FL 33602-5445
EPA ID: FLR000097196

Map ID
Direction
Distance
Elevation

MAP FINDINGS

Site

Database(s)

EDR ID Number
EPA ID Number

CARNIVAL CRUISE LINE (Continued)

1007201237

Contact Name:	JIM WALSH
Contact Address:	NW 87TH AVE
Contact City,State,Zip:	DORAL, FL 33178-2418
Contact Telephone:	305-406-4863
Contact Fax:	Not reported
Contact Email:	Not reported
Contact Title:	Not reported
EPA Region:	04
Land Type:	Private
Federal Waste Generator Description:	Small Quantity Generator
Non-Notifier:	X
Biennial Report Cycle:	Not reported
Accessibility:	Not reported
Active Site Indicator:	Handler Activities
State District Owner:	FL
State District:	SW
Mailing Address:	NW 87TH AVE
Mailing City,State,Zip:	DORAL, FL 33178-2418
Owner Name:	NON NOTIFIER
Owner Type:	Private
Operator Name:	Not reported
Operator Type:	Not reported
Short-Term Generator Activity:	No
Importer Activity:	No
Mixed Waste Generator:	No
Transporter Activity:	No
Transfer Facility Activity:	No
Recycler Activity with Storage:	No
Small Quantity On-Site Burner Exemption:	No
Smelting Melting and Refining Furnace Exemption:	No
Underground Injection Control:	No
Off-Site Waste Receipt:	No
Universal Waste Indicator:	No
Universal Waste Destination Facility:	No
Federal Universal Waste:	No
Active Site Fed-Reg Treatment Storage and Disposal Facility:	Not reported
Active Site Converter Treatment storage and Disposal Facility:	Not reported
Active Site State-Reg Treatment Storage and Disposal Facility:	Not reported
Active Site State-Reg Handler:	---
Federal Facility Indicator:	Not reported
Hazardous Secondary Material Indicator:	NN
Sub-Part K Indicator:	Not reported
Commercial TSD Indicator:	No
Treatment Storage and Disposal Type:	Not reported
2018 GPRA Permit Baseline:	Not on the Baseline
2018 GPRA Renewals Baseline:	Not on the Baseline
Permit Renewals Workload Universe:	Not reported
Permit Workload Universe:	Not reported
Permit Progress Universe:	Not reported
Post-Closure Workload Universe:	Not reported
Closure Workload Universe:	Not reported
202 GPRA Corrective Action Baseline:	No
Corrective Action Workload Universe:	No
Subject to Corrective Action Universe:	No
Non-TSDFs Where RCRA CA has Been Imposed Universe:	No
TSDFs Potentially Subject to CA Under 3004 (u)/(v) Universe:	No
TSDFs Only Subject to CA under Discretionary Auth Universe:	No

Map ID
Direction
Distance
Elevation

MAP FINDINGS

Site

Database(s)

EDR ID Number
EPA ID Number

CARNIVAL CRUISE LINE (Continued)

1007201237

Corrective Action Priority Ranking:	No NCAPS ranking
Environmental Control Indicator:	No
Institutional Control Indicator:	No
Human Exposure Controls Indicator:	N/A
Groundwater Controls Indicator:	N/A
Operating TSDF Universe:	Not reported
Full Enforcement Universe:	Not reported
Significant Non-Complier Universe:	No
Unaddressed Significant Non-Complier Universe:	No
Addressed Significant Non-Complier Universe:	No
Significant Non-Complier With a Compliance Schedule Universe:	No
Financial Assurance Required:	Not reported
Handler Date of Last Change:	2015-12-30 14:43:28.0
Recognized Trader-Importer:	No
Recognized Trader-Exporter:	No
Importer of Spent Lead Acid Batteries:	No
Exporter of Spent Lead Acid Batteries:	No
Recycler Activity Without Storage:	Not reported
Manifest Broker:	Not reported
Sub-Part P Indicator:	No

Hazardous Waste Summary:

Waste Code:	D001
Waste Description:	IGNITABLE WASTE

Handler - Owner Operator:

Owner/Operator Indicator:	Owner
Owner/Operator Name:	NON NOTIFIER
Legal Status:	Private
Date Became Current:	2003-03-18 00:00:00.
Date Ended Current:	Not reported
Owner/Operator Address:	3655 NW 87TH AVE
Owner/Operator City,State,Zip:	DORAL, FL 33178-2418
Owner/Operator Telephone:	Not reported
Owner/Operator Telephone Ext:	Not reported
Owner/Operator Fax:	Not reported
Owner/Operator Email:	Not reported

Owner/Operator Indicator:	Owner
Owner/Operator Name:	NON NOTIFIER
Legal Status:	Private
Date Became Current:	2003-03-18 00:00:00.
Date Ended Current:	Not reported
Owner/Operator Address:	3655 NW 87TH AVE
Owner/Operator City,State,Zip:	DORAL, FL 33178-2418
Owner/Operator Telephone:	Not reported
Owner/Operator Telephone Ext:	Not reported
Owner/Operator Fax:	Not reported
Owner/Operator Email:	Not reported

Historic Generators:

Receive Date:	2011-03-01 00:00:00.0
Handler Name:	CARNIVAL CRUISE LINE
Federal Waste Generator Description:	Small Quantity Generator
State District Owner:	FL

Map ID
Direction
Distance
Elevation

MAP FINDINGS

Site

Database(s)

EDR ID Number
EPA ID Number

CARNIVAL CRUISE LINE (Continued)

1007201237

Large Quantity Handler of Universal Waste:	No
Recognized Trader Importer:	No
Recognized Trader Exporter:	No
Spent Lead Acid Battery Importer:	No
Spent Lead Acid Battery Exporter:	No
Current Record:	Yes
Non Storage Recycler Activity:	Not reported
Electronic Manifest Broker:	Not reported

List of NAICS Codes and Descriptions:

NAICS Code:	483112
NAICS Description:	DEEP SEA PASSENGER TRANSPORTATION
NAICS Code:	483114
NAICS Description:	COASTAL AND GREAT LAKES PASSENGER TRANSPORTATION

Facility Has Received Notices of Violation:

Found Violation:	No
Agency Which Determined Violation:	Not reported
Violation Short Description:	Not reported
Date Violation was Determined:	Not reported
Actual Return to Compliance Date:	Not reported
Return to Compliance Qualifier:	Not reported
Violation Responsible Agency:	Not reported
Scheduled Compliance Date:	Not reported
Enforcement Identifier:	Not reported
Date of Enforcement Action:	Not reported
Enforcement Responsible Agency:	Not reported
Enforcement Docket Number:	Not reported
Enforcement Attorney:	Not reported
Corrective Action Component:	Not reported
Appeal Initiated Date:	Not reported
Appeal Resolution Date:	Not reported
Disposition Status Date:	Not reported
Disposition Status:	Not reported
Disposition Status Description:	Not reported
Consent/Final Order Sequence Number:	Not reported
Consent/Final Order Respondent Name:	Not reported
Consent/Final Order Lead Agency:	Not reported
Enforcement Type:	Not reported
Enforcement Responsible Person:	Not reported
Enforcement Responsible Sub-Organization:	Not reported
SEP Sequence Number:	Not reported
SEP Expenditure Amount:	Not reported
SEP Scheduled Completion Date:	Not reported
SEP Actual Date:	Not reported
SEP Defaulted Date:	Not reported
SEP Type:	Not reported
SEP Type Description:	Not reported
Proposed Amount:	Not reported
Final Monetary Amount:	Not reported
Paid Amount:	Not reported
Final Count:	Not reported
Final Amount:	Not reported

Map ID
Direction
Distance
Elevation

MAP FINDINGS

Site

Database(s)

EDR ID Number
EPA ID Number

CARNIVAL CRUISE LINE (Continued)

1007201237

Evaluation Action Summary:

Evaluation Date:	2003-02-16 00:00:00.0
Evaluation Responsible Agency:	State
Found Violation:	No
Evaluation Type Description:	COMPLIANCE EVALUATION INSPECTION ON-SITE
Evaluation Responsible Person Identifier:	JBS
Evaluation Responsible Sub-Organization:	SW
Actual Return to Compliance Date:	Not reported
Scheduled Compliance Date:	Not reported
Date of Request:	Not reported
Date Response Received:	Not reported
Request Agency:	Not reported
Former Citation:	Not reported

T548
SE
1/4-1/2
0.287 mi.
1514 ft.

CARNIVAL MAGIC IMO #9378486
651 CHANNELSIDE DR #2 SEAPORT ST T
TAMPA, FL 33602

FINDS **1015942927**
ECHO **N/A**

Site 30 of 30 in cluster T

Relative:
Lower

FINDS:
Registry ID: 110054813378

Actual:
3 ft.

Click Here:

Environmental Interest/Information System:

RCRAInfo is a national information system that supports the Resource Conservation and Recovery Act (RCRA) program through the tracking of events and activities related to facilities that generate, transport, and treat, store, or dispose of hazardous waste. RCRAInfo allows RCRA program staff to track the notification, permit, compliance, and corrective action activities required under RCRA.

Click this hyperlink while viewing on your computer to access additional FINDS: detail in the EDR Site Report.

ECHO:

Envid:	1015942927
Registry ID:	110054813378
DFR URL:	http://echo.epa.gov/detailed-facility-report?fid=110054813378
Name:	CARNIVAL MAGIC IMO #9378486
Address:	651 CHANNELSIDE DR #2 SEAPORT ST T
City,State,Zip:	TAMPA, FL 33602

AF549
NW
1/4-1/2
0.287 mi.
1516 ft.

CITY MARKET SERVICE STATION
602 TWIGGS
TAMPA, FL

EDR Hist Auto **1009104741**
N/A

Site 2 of 36 in cluster AF

Relative:
Higher

EDR Hist Auto

Actual:
16 ft.

Year:	Name:
1930	CITY MARKET SERVICE STATION
1934	CITY MARKET SERVICE STATION
1939	CITY MARKET SERVICE STATION

Type:
GASOLINE AND OIL SERVICE STATIONS
GASOLINE AND OIL SERVICE STATIONS
GASOLINE AND OIL SERVICE STATIONS

Map ID
Direction
Distance
Elevation

MAP FINDINGS

Site

Database(s)

EDR ID Number
EPA ID Number

Z550
ENE
1/4-1/2
0.288 mi.
1521 ft.
MACDILL COLD STORAGE ANNEX
TAMPA, FL
Site 5 of 6 in cluster Z

FL DWM CONTAM **S125962631**
N/A

Relative:
Lower

DWM CONTAM:

Actual:
6 ft.

Name: MACDILL COLD STORAGE ANNEX
Address: Not reported
City,State,Zip: TAMPA, FL
Program Site Id: I04FL1031
Lat DD: 27
Lat MM: 56
Lat SS: 55
Long DD: 82
Long MM: 26
Long SS: 38
Office/ District: SWD
Program Area: FEDERAL
Priority Score: Not reported
Datum: NAD83
Method: UNKN
Facility Status: Open
Facility Type: Not reported
Score Effective Date: Not reported
Score When Ranked: Not reported
Rank: Not reported
Operator: Not reported
Phone: Not reported
Name Changed: Not reported
Addr Changed: Not reported
Related Party ID: Not reported
Primary RP Role: Not reported
RP Begin Date: Not reported
RP Name: Not reported
RP Address1: Not reported
RP Address2: Not reported
RP City: Not reported
RP State: Not reported
RP Zip5: Not reported
RP Zip4: Not reported
Contact: Not reported
RP Phone: Not reported
RP Extension: Not reported
Site Manager: Not reported

Z551
ENE
1/4-1/2
0.288 mi.
1521 ft.
MACDILL COLD STORAGE ANNEX
TAMPA, FL
Site 6 of 6 in cluster Z

FUDS **1024902676**
N/A

Relative:
Lower

FUDS:

Actual:
6 ft.

EPA Region: 4
Installation ID: FL49799F859000
Congressional District Number: 14
Name: MACDILL COLD STORAGE ANNEX
FUDS Number: I04FL1031
City: TAMPA
State: FL

Map ID
Direction
Distance
Elevation

MAP FINDINGS

Site

Database(s)

EDR ID Number
EPA ID Number

MACDILL COLD STORAGE ANNEX (Continued)

1024902676

County: HILLSBOROUGH
Object ID: 357
USACE Division: SAD
USACE District: Jacksonville District (SAJ)
Status: Properties without projects
Current Owner: Not reported
EMS Map Link: <https://fudsportal.usace.army.mil/ems/ems/inventory/map/map?id=62952>
Eligibility: Eligible
Has Projects: No
NPL Status: Not on the NPL
Property History: ON 12 MARCH 1963, THE U.S. ACQUIRED BY LEASE (NO. DA-08-123-ENG-4820) 6,000 CUBIC FEET OF REFRIGERATED SPACE IN ROOM 8-D OF THE GULF FLORIDA TERMINAL COMPANY'S COLD STORAGE WAREHOUSE. THIS WAS AN OFF -BASE INSTALLATION OF MACDILL AIR FORCE BASE AND WAS UTILIZED FOR THE STORAGE OF FILM, SENSITIZED PAPER, ETC. THE LEASE WAS TERMINATED BY THE CORPS OF ENGINEERS, NOTICE OF CANCELLATION OF LEASE, DATE D 12 DEC 66, EFFECTIVE 11 JAN 67.

Project Required: No
Feature Description: ON 12 MARCH 1963, THE U.S. ACQUIRED BY LEASE (NO. DA-08-123-ENG-4820) 6,000 CUBIC FEET OF REFRIGERATED SPACE IN ROOM 8-D OF THE GULF FLORIDA TERMINAL COMPANY'S COLD STORAGE WAREHOUSE. THIS WAS AN OFF -BASE INSTALLATION OF MACDILL AIR FORCE BASE AND WAS UTILIZED FOR THE STORAGE OF FILM, SENSITIZED PAPER, ETC. THE LEASE WAS TERMINATED BY THE CORPS OF ENGINEERS, NOTICE OF CANCELLATION OF LEASE, DATE D 12 DEC 66, EFFECTIVE 11 JAN 67.

X Coord: -82.443908691000004
Y Coord: 27.948791503999999
Latitude: 27.948611110000002
Longitude: -82.443888889999997

V552
WNW
1/4-1/2
0.291 mi.
1537 ft.
TAMPA, CITY OF
315 E KENNEDY BLVD
TAMPA, FL 33602
Site 26 of 38 in cluster V

FINDS **1008207823**
ECHO **N/A**

Relative: FINDS:
Lower Registry ID: 110020954742

Actual:
3 ft. Click Here:

Environmental Interest/Information System:

US EPA Air Quality System (AQS) contains ambient air pollution data collected by EPA, State, Local, and Tribal air pollution control agencies from thousands of monitoring stations.

RCRAInfo is a national information system that supports the Resource Conservation and Recovery Act (RCRA) program through the tracking of events and activities related to facilities that generate, transport, and treat, store, or dispose of hazardous waste. RCRAInfo allows RCRA program staff to track the notification, permit, compliance, and corrective action activities required under RCRA.

[Click this hyperlink](#) while viewing on your computer to access additional FINDS: detail in the EDR Site Report.

ECHO:
Envid: 1008207823
Registry ID: 110020954742

Map ID
Direction
Distance
Elevation

MAP FINDINGS

Site

Database(s)

EDR ID Number
EPA ID Number

TAMPA, CITY OF (Continued)

1008207823

DFR URL: <http://echo.epa.gov/detailed-facility-report?fid=110020954742>
Name: TAMPA, CITY OF
Address: 315 E KENNEDY BLVD
City,State,Zip: TAMPA, FL 33602

V553
WNW
1/4-1/2
0.291 mi.
1537 ft.

TAMPA, CITY OF
315 E KENNEDY BLVD
TAMPA, FL 33602

RCRA-VSQQ

1014952070
FLT120083787

Site 27 of 38 in cluster V

Relative:
Lower

RCRA-VSQQ:

Actual:
3 ft.

Date Form Received by Agency: 2012-07-02 00:00:00.0
Handler Name: TAMPA, CITY OF
Handler Address: 315 E KENNEDY BLVD
Handler City,State,Zip: TAMPA, FL 33602-5211
EPA ID: FLT120083787
Contact Name: JAMESON BACHTEL
Contact Address: N GRADY AVE
Contact City,State,Zip: TAMPA, FL 33607
Contact Telephone: 813-393-7851
Contact Fax: Not reported
Contact Email: Not reported
Contact Title: Not reported
EPA Region: 04
Land Type: Municipal
Federal Waste Generator Description: Conditionally Exempt Small Quantity Generator
Non-Notifier: Not reported
Biennial Report Cycle: Not reported
Accessibility: Not reported
Active Site Indicator: Handler Activities
State District Owner: FL
State District: SW
Mailing Address: N GRADY AVE
Mailing City,State,Zip: TAMPA, FL 33607
Owner Name: Not reported
Owner Type: Not reported
Operator Name: Not reported
Operator Type: Not reported
Short-Term Generator Activity: Yes
Importer Activity: No
Mixed Waste Generator: No
Transporter Activity: No
Transfer Facility Activity: No
Recycler Activity with Storage: No
Small Quantity On-Site Burner Exemption: No
Smelting Melting and Refining Furnace Exemption: No
Underground Injection Control: No
Off-Site Waste Receipt: No
Universal Waste Indicator: No
Universal Waste Destination Facility: No
Federal Universal Waste: No
Active Site Fed-Reg Treatment Storage and Disposal Facility: Not reported
Active Site Converter Treatment storage and Disposal Facility: Not reported
Active Site State-Reg Treatment Storage and Disposal Facility: Not reported
Active Site State-Reg Handler: ---
Federal Facility Indicator: Not reported
Hazardous Secondary Material Indicator: NN

Map ID
Direction
Distance
Elevation

MAP FINDINGS

Site

Database(s)

EDR ID Number
EPA ID Number

TAMPA, CITY OF (Continued)

1014952070

Sub-Part K Indicator:	Not reported
Commercial TSD Indicator:	No
Treatment Storage and Disposal Type:	Not reported
2018 GPRA Permit Baseline:	Not on the Baseline
2018 GPRA Renewals Baseline:	Not on the Baseline
Permit Renewals Workload Universe:	Not reported
Permit Workload Universe:	Not reported
Permit Progress Universe:	Not reported
Post-Closure Workload Universe:	Not reported
Closure Workload Universe:	Not reported
202 GPRA Corrective Action Baseline:	No
Corrective Action Workload Universe:	No
Subject to Corrective Action Universe:	No
Non-TSDFs Where RCRA CA has Been Imposed Universe:	No
TSDFs Potentially Subject to CA Under 3004 (u)/(v) Universe:	No
TSDFs Only Subject to CA under Discretionary Auth Universe:	No
Corrective Action Priority Ranking:	No NCAPS ranking
Environmental Control Indicator:	No
Institutional Control Indicator:	No
Human Exposure Controls Indicator:	N/A
Groundwater Controls Indicator:	N/A
Operating TSDF Universe:	Not reported
Full Enforcement Universe:	Not reported
Significant Non-Complier Universe:	No
Unaddressed Significant Non-Complier Universe:	No
Addressed Significant Non-Complier Universe:	No
Significant Non-Complier With a Compliance Schedule Universe:	No
Financial Assurance Required:	Not reported
Handler Date of Last Change:	2012-12-17 08:29:31.0
Recognized Trader-Importer:	No
Recognized Trader-Exporter:	No
Importer of Spent Lead Acid Batteries:	No
Exporter of Spent Lead Acid Batteries:	No
Recycler Activity Without Storage:	Not reported
Manifest Broker:	Not reported
Sub-Part P Indicator:	No

Historic Generators:

Receive Date:	2012-07-02 00:00:00.0
Handler Name:	TAMPA, CITY OF
Federal Waste Generator Description:	Conditionally Exempt Small Quantity Generator
State District Owner:	FL
Large Quantity Handler of Universal Waste:	No
Recognized Trader Importer:	No
Recognized Trader Exporter:	No
Spent Lead Acid Battery Importer:	No
Spent Lead Acid Battery Exporter:	No
Current Record:	Yes
Non Storage Recycler Activity:	Not reported
Electronic Manifest Broker:	Not reported

List of NAICS Codes and Descriptions:

NAICS Codes:	No NAICS Codes Found
--------------	----------------------

Map ID
Direction
Distance
Elevation

MAP FINDINGS

Site

Database(s)

EDR ID Number
EPA ID Number

TAMPA, CITY OF (Continued)

1014952070

Facility Has Received Notices of Violations:

Violations:

No Violations Found

Evaluation Action Summary:

Evaluations:

No Evaluations Found

AF554 **SOUTHERN CLNRS DYERS & LNLDY**
NW **511 TWIGGS**
1/4-1/2 **TAMPA, FL**
0.295 mi.
1555 ft. **Site 3 of 36 in cluster AF**

EDR Hist Cleaner **1009208392**
N/A

Relative:
Higher

EDR Hist Cleaner

Actual:
13 ft.

Year: Name:
1930 SOUTHERN CLNRS DYERS & LNLDY

Type:
CLEANERS

AF555 **FORMER WESTERN UNION BUILDING**
NW **501-509 EAST TWIGGS STREET**
1/4-1/2 **TAMPA, FL 33602**
0.297 mi.
1566 ft. **Site 4 of 36 in cluster AF**

FL ASBESTOS **S121154505**
N/A

Relative:
Higher

ASBESTOS:

Actual:
12 ft.

Name: FORMER WESTERN UNION BUILDING
Address: 501-509 EAST TWIGGS STREET
City,State,Zip: TAMPA, FL 33602
Facility ID: AS05710942
Notification ID: 94272
Notification Type: ORIGINAL
Project Type: RENOVATION
Notification Status: REVIEWED
Site Name: 4TH AND 5TH FLOOR
Ordered Demolition?: N
Annual Notification: Not reported
Owner Name: ST. ANDREWS EPISCOPAL CHURCH
Contractor Name: EE&G
Start Date: 10/02/2017
Finish Date: 10/07/2017
Cementitious RACM: Not reported
Cementitious SF: Not reported
Floor RACM: Not reported
Floor SF: Not reported
Pipe RACM: Not reported
Pipe SF: Not reported
CF RACM: Not reported
Roof RACM: Not reported
Roof SF: Not reported
Surface Mat RACM: Not reported
Surface Mat SF: Not reported
Waste Disposal Site: ANGELO'S RECYCLED MATERIALS - LARGO MRF
Waste Disposal Address: 1755 20TH AVENUE SE
Waste Disposal City: LARGO
Waste Disposal State: FL

Map ID
Direction
Distance
Elevation

MAP FINDINGS

Site

Database(s)

EDR ID Number
EPA ID Number

FORMER WESTERN UNION BUILDING (Continued)

S121154505

Waste Disposal Zip: 33771
Transporter Name: Not reported
Contractor is Transporter: Not reported
Waste Disp ID: 49239
Waste Disp Source: W
Transporter Address: Not reported
Transporter City: Not reported
Transporter State: FL
Transporter Zip: Not reported
Date Receive: Not reported

X556
North
1/4-1/2
0.298 mi.
1571 ft.

BOWEN S AUTO BEAUTY SHOP
1155 E CASS ST
TAMPA, FL

EDR Hist Auto **1009101193**
N/A

Relative:
Higher

EDR Hist Auto

Actual:
19 ft.

Year:	Name:	Type:
1949	PUPELLO S AUTO SERVICE	AUTOMOBILE REPAIRING
1955	PUPELLO S AUTO SERVICE	AUTOMOBILE REPAIRING
1959	PUTPELLO S AUTO SERVICE	AUTOMOBILE REPAIRING
1962	PUPELLO S AUTO SERVICE	AUTOMOBILE REPAIRING
1964	INSTANT AUTO SERVICE	AUTOMOBILE REPAIRING
1969	BOWEN S AUTO BEAUTY SHOP	AUTOMOBILE REPAIRING

AE557
ESE
1/4-1/2
0.299 mi.
1578 ft.

SPARKMAN WHARF
615 CHANNELSIDE DR
TAMPA, FL

FL NPDES **S125443432**
N/A

Site 2 of 9 in cluster AE

Relative:
Lower

WASTEWATER:

Actual:
5 ft.

Name: SPARKMAN WHARF
Address: 615 CHANNELSIDE DR
City,State,Zip: TAMPA, FL
Facility ID: FLG072514
Facility Type: Dewatering GP
Status: Active - Existing, permitted facility/site for which effluent, reclaimed water or wastewater residual discharge into the environment and/or monitoring is taking place.

District Office: SWD
NPDES Permitted Site: Yes
Environmental Interest: Industrial Wastewater Program
Owner Type: Private
Permit Capacity: Not reported
Party Name: Justin Perrino, Sr PM
Company Name: Walbridge
RP Address: 100 S Ashley Dr Ste 350
RP Address 2: Not reported
RP City,Stat,Zip: Tampa FL 33602
Telephone: Not reported
Email: Not reported
Issue Date: 09/10/2019
Effective Date: 09/10/2019

Map ID
Direction
Distance
Elevation

MAP FINDINGS

Site

Database(s)

EDR ID Number
EPA ID Number

SPARKMAN WHARF (Continued)

S125443432

Expiration Date: 09/09/2024
DOC Description: Generic Permit
Latitude Degrees: Not reported
Latitude Minutes: Not reported
Latitude Seconds: Not reported
Longitude Degrees: Not reported
Longitude Minutes: Not reported
Longitude Seconds: Not reported
Treatment: Not reported
Decode For Fstatus: Active

AE558
ESE
1/4-1/2
0.299 mi.
1578 ft.

SPARKMAN WHARF
615 CHANNELSIDE DR
TAMPA, FL 33602

FINDS 1025996947
N/A

Site 3 of 9 in cluster AE

Relative:
Lower

FINDS:
Registry ID: 110070618727

Actual:
5 ft.

Click Here:

Environmental Interest/Information System:

US National Pollutant Discharge Elimination System (NPDES) module of the Compliance Information System (ICIS) tracks surface water permits issued under the Clean Water Act. Under NPDES, all facilities that discharge pollutants from any point source into waters of the United States are required to obtain a permit. The permit will likely contain limits on what can be discharged, impose monitoring and reporting requirements, and include other provisions to ensure that the discharge does not adversely affect water quality.

[Click this hyperlink](#) while viewing on your computer to access additional FINDS: detail in the EDR Site Report.

AE559
ESE
1/4-1/2
0.299 mi.
1578 ft.

CHANNELSIDE BAY PLAZA
615 S. CHANNELSIDE DR.
TAMPA, FL 33602

FL ASBESTOS S121154496
N/A

Site 4 of 9 in cluster AE

Relative:
Lower

ASBESTOS:
Name: CHANNELSIDE BAY PLAZA
Address: 615 S. CHANNELSIDE DR.
City,State,Zip: TAMPA, FL 33602
Facility ID: AS05710933
Notification ID: 96592
Notification Type: ORIGINAL
Project Type: RENOVATION
Notification Status: REVIEWED
Site Name: NE WING INTERIOR
Ordered Demolition?: N
Annual Notification: Not reported
Owner Name: TAMPA PORTH AUTHORITY
Contractor Name: KIMMINS CONTRACTING CORPORATION
Start Date: 03/26/2018
Finish Date: 08/31/2018
Cementitious RACM: Not reported

Actual:
5 ft.

Map ID
Direction
Distance
Elevation

MAP FINDINGS

Site

Database(s)

EDR ID Number
EPA ID Number

CHANNELSIDE BAY PLAZA (Continued)

S121154496

Cementitious SF: Not reported
Floor RACM: Not reported
Floor SF: Not reported
Pipe RACM: Not reported
Pipe SF: Not reported
CF RACM: Not reported
Roof RACM: Not reported
Roof SF: Not reported
Surface Mat RACM: Not reported
Surface Mat SF: Not reported
Waste Disposal Site: ENTERPRISE LF & RECYC (FKA SID LARKIN & SON, INC.)
Waste Disposal Address: 41111 ENTERPRISE ROAD
Waste Disposal City: DADE CITY
Waste Disposal State: FL
Waste Disposal Zip: 33525
Transporter Name: Not reported
Contractor is Transporter: Y
Waste Disp ID: 87895
Waste Disp Source: W
Transporter Address: Not reported
Transporter City: Not reported
Transporter State: FL
Transporter Zip: Not reported
Date Receive: 03/12/2018

Name: CHANNELSIDE BAY PLAZA
Address: 615 S. CHANNELSIDE DR.
City,State,Zip: TAMPA, FL 33602
Facility ID: AS05710933
Notification ID: 94146
Notification Type: REVISED
Project Type: DEMOLITION
Notification Status: REVIEWED
Site Name: SW CORNER
Ordered Demolition?: N
Annual Notification: Not reported
Owner Name: TAMPA PORTH AUTHORITY
Contractor Name: KIMMINS CONTRACTING CORPORATION
Start Date: 09/05/2017
Finish Date: 11/28/2017
Cementitious RACM: Not reported
Cementitious SF: Not reported
Floor RACM: Not reported
Floor SF: Not reported
Pipe RACM: Not reported
Pipe SF: Not reported
CF RACM: Not reported
Roof RACM: Not reported
Roof SF: Not reported
Surface Mat RACM: Not reported
Surface Mat SF: Not reported
Waste Disposal Site: ENTERPRISE LF & RECYC (FKA SID LARKIN & SON, INC.)
Waste Disposal Address: 41111 ENTERPRISE ROAD
Waste Disposal City: DADE CITY
Waste Disposal State: FL
Waste Disposal Zip: 33525
Transporter Name: Not reported

Map ID
Direction
Distance
Elevation

MAP FINDINGS

Site

Database(s)

EDR ID Number
EPA ID Number

CHANNELSIDE BAY PLAZA (Continued)

S121154496

Contractor is Transporter: Y
Waste Disp ID: 87895
Waste Disp Source: W
Transporter Address: Not reported
Transporter City: Not reported
Transporter State: FL
Transporter Zip: Not reported
Date Receive: Not reported

AE560
ESE
1/4-1/2
0.299 mi.
1578 ft.

SPARKMAN WHARF
615 CHANNELSIDE DR
TAMPA, FL 33602
Site 5 of 9 in cluster AE

ECHO 1025951335
N/A

Relative:
Lower

ECHO:
Envid: 1025951335
Registry ID: 110070618727
DFR URL: <http://echo.epa.gov/detailed-facility-report?fid=110070618727>
Name: SPARKMAN WHARF
Address: 615 CHANNELSIDE DR
City,State,Zip: TAMPA, FL 33602

Actual:
5 ft.

V561
NW
1/4-1/2
0.299 mi.
1580 ft.

LAKE MABEL COTTAGES AND MHP-LAKE MABEL COTTAGES ;
412 E. MADISON STREET
TAMPA, FL 33602
Site 28 of 38 in cluster V

FINDS 1026243843
N/A

Relative:
Lower

FINDS:
Registry ID: 110047539357

Actual:
4 ft.

Click Here:

Environmental Interest/Information System:
WATER TREATMENT PLANT

[Click this hyperlink](#) while viewing on your computer to access
additional FINDS: detail in the EDR Site Report.

V562
NW
1/4-1/2
0.299 mi.
1580 ft.

HOSTWAY SERVICES INC II
412 E MADISON ST #1200
TAMPA, FL 33602
Site 29 of 38 in cluster V

FL Financial Assurance S107931814
FL TIER 2 N/A

Relative:
Lower

FL Financial Assurance 3:
Name: HOSTWAY SERVICES INC III
Address: 412 E MADISON ST #1200
City,State,Zip: TAMPA, FL 33602
Region: 3
Facility ID: 9802318
Facility Phone: 8132214429
Facility Status: OPEN
Facility Type: C
Type Description: Fuel user/Non-retail

Actual:
4 ft.

Map ID
Direction
Distance
Elevation

MAP FINDINGS

Site

Database(s)

EDR ID Number
EPA ID Number

HOSTWAY SERVICES INC II (Continued)

S107931814

DEP CO: P
Financial Responsibility: INSURANCE
Insurance Company: ACE
Effective Date: 10/24/2011
Expire Date: 10/24/2012
Owner ID: 55660
Owner Name: HOSTED VENTURES CORP
Owner Address: 655 N FRANKLIN ST #1200
Owner Address2: ATTN: CHARLES CHARMATZ
Owner City,St,Zip: TAMPA, FL 33602
Contact: CHARLES CHARMATZ
Resp Party Phone: 8136766666

Name: HOSTWAY SERVICES INC III
Address: 412 E MADISON ST #1200
City,State,Zip: TAMPA, FL 33602
Region: 3
Facility ID: 9802318
Facility Phone: 8132214429
Facility Status: OPEN
Facility Type: C
Type Description: Fuel user/Non-retail
DEP CO: P
Financial Responsibility: INSURANCE
Insurance Company: ACE
Effective Date: 10/24/2012
Expire Date: 10/24/2013
Owner ID: 55660
Owner Name: HOSTED VENTURES CORP
Owner Address: 655 N FRANKLIN ST #1200
Owner Address2: ATTN: CHARLES CHARMATZ
Owner City,St,Zip: TAMPA, FL 33602
Contact: CHARLES CHARMATZ
Resp Party Phone: 8136766666

Name: HOSTWAY SERVICES INC III
Address: 412 E MADISON ST #1200
City,State,Zip: TAMPA, FL 33602
Region: 3
Facility ID: 9802318
Facility Phone: 8132214429
Facility Status: OPEN
Facility Type: C
Type Description: Fuel user/Non-retail
DEP CO: P
Financial Responsibility: INSURANCE
Insurance Company: ACE
Effective Date: 10/24/2014
Expire Date: 10/24/2015
Owner ID: 55660
Owner Name: HOSTED VENTURES CORP
Owner Address: 655 N FRANKLIN ST #1200
Owner Address2: ATTN: CHARLES CHARMATZ
Owner City,St,Zip: TAMPA, FL 33602
Contact: CHARLES CHARMATZ
Resp Party Phone: 8136766666

Map ID
Direction
Distance
Elevation

MAP FINDINGS

Site

Database(s)

EDR ID Number
EPA ID Number

HOSTWAY SERVICES INC II (Continued)

S107931814

Name: HOSTWAY SERVICES INC III
Address: 412 E MADISON ST #1200
City,State,Zip: TAMPA, FL 33602
Region: 3
Facility ID: 9802318
Facility Phone: 8132214429
Facility Status: OPEN
Facility Type: C
Type Description: Fuel user/Non-retail
DEP CO: P
Financial Responsibility: INSURANCE
Insurance Company: COMMERCE & INDUSTRY
Effective Date: 11/10/2006
Expire Date: 11/10/2007
Owner ID: 55660
Owner Name: HOSTED VENTURES CORP
Owner Address: 655 N FRANKLIN ST #1200
Owner Address2: ATTN: CHARLES CHARMATZ
Owner City,St,Zip: TAMPA, FL 33602
Contact: CHARLES CHARMATZ
Resp Party Phone: 8136766666

Name: HOSTWAY SERVICES INC III
Address: 412 E MADISON ST #1200
City,State,Zip: TAMPA, FL 33602
Region: 3
Facility ID: 9802318
Facility Phone: 8132214429
Facility Status: OPEN
Facility Type: C
Type Description: Fuel user/Non-retail
DEP CO: P
Financial Responsibility: INSURANCE
Insurance Company: ZURICH-AMERICAN
Effective Date: 10/24/2009
Expire Date: 10/24/2010
Owner ID: 55660
Owner Name: HOSTED VENTURES CORP
Owner Address: 655 N FRANKLIN ST #1200
Owner Address2: ATTN: CHARLES CHARMATZ
Owner City,St,Zip: TAMPA, FL 33602
Contact: CHARLES CHARMATZ
Resp Party Phone: 8136766666

Name: HOSTWAY SERVICES INC II
Address: 412 E MADISON ST #1200
City,State,Zip: TAMPA, FL 33602
Region: 3
Facility ID: 9804799
Facility Phone: 8132214429
Facility Status: OPEN
Facility Type: C
Type Description: Fuel user/Non-retail
DEP CO: P
Financial Responsibility: INSURANCE
Insurance Company: ACE
Effective Date: 10/24/2011

Map ID
Direction
Distance
Elevation

MAP FINDINGS

Site

Database(s)

EDR ID Number
EPA ID Number

HOSTWAY SERVICES INC II (Continued)

S107931814

Expire Date: 10/24/2012
Owner ID: 55660
Owner Name: HOSTED VENTURES CORP
Owner Address: 655 N FRANKLIN ST #1200
Owner Address2: ATTN: CHARLES CHARMATZ
Owner City,St,Zip: TAMPA, FL 33602
Contact: CHARLES CHARMATZ
Resp Party Phone: 8136766666

Name: HOSTWAY SERVICES INC II
Address: 412 E MADISON ST #1200
City,State,Zip: TAMPA, FL 33602
Region: 3
Facility ID: 9804799
Facility Phone: 8132214429
Facility Status: OPEN
Facility Type: C
Type Description: Fuel user/Non-retail
DEP CO: P
Financial Responsibility: INSURANCE
Insurance Company: ACE
Effective Date: 10/24/2012
Expire Date: 10/24/2013
Owner ID: 55660
Owner Name: HOSTED VENTURES CORP
Owner Address: 655 N FRANKLIN ST #1200
Owner Address2: ATTN: CHARLES CHARMATZ
Owner City,St,Zip: TAMPA, FL 33602
Contact: CHARLES CHARMATZ
Resp Party Phone: 8136766666

Name: HOSTWAY SERVICES INC II
Address: 412 E MADISON ST #1200
City,State,Zip: TAMPA, FL 33602
Region: 3
Facility ID: 9804799
Facility Phone: 8132214429
Facility Status: OPEN
Facility Type: C
Type Description: Fuel user/Non-retail
DEP CO: P
Financial Responsibility: INSURANCE
Insurance Company: ACE
Effective Date: 10/24/2014
Expire Date: 10/24/2015
Owner ID: 55660
Owner Name: HOSTED VENTURES CORP
Owner Address: 655 N FRANKLIN ST #1200
Owner Address2: ATTN: CHARLES CHARMATZ
Owner City,St,Zip: TAMPA, FL 33602
Contact: CHARLES CHARMATZ
Resp Party Phone: 8136766666

Name: HOSTWAY SERVICES INC II
Address: 412 E MADISON ST #1200
City,State,Zip: TAMPA, FL 33602
Region: 3

Map ID
Direction
Distance
Elevation

MAP FINDINGS

Site

Database(s)

EDR ID Number
EPA ID Number

HOSTWAY SERVICES INC II (Continued)

S107931814

Facility ID: 9804799
Facility Phone: 8132214429
Facility Status: OPEN
Facility Type: C
Type Description: Fuel user/Non-retail
DEP CO: P
Financial Responsibility: INSURANCE
Insurance Company: ZURICH-AMERICAN
Effective Date: 10/24/2006
Expire Date: 10/24/2007
Owner ID: 55660
Owner Name: HOSTED VENTURES CORP
Owner Address: 655 N FRANKLIN ST #1200
Owner Address2: ATTN: CHARLES CHARMATZ
Owner City,St,Zip: TAMPA, FL 33602
Contact: CHARLES CHARMATZ
Resp Party Phone: 8136766666

Name: HOSTWAY SERVICES INC II
Address: 412 E MADISON ST #1200
City,State,Zip: TAMPA, FL 33602
Region: 3
Facility ID: 9804799
Facility Phone: 8132214429
Facility Status: OPEN
Facility Type: C
Type Description: Fuel user/Non-retail
DEP CO: P
Financial Responsibility: INSURANCE
Insurance Company: ZURICH-AMERICAN
Effective Date: 10/24/2009
Expire Date: 10/24/2010
Owner ID: 55660
Owner Name: HOSTED VENTURES CORP
Owner Address: 655 N FRANKLIN ST #1200
Owner Address2: ATTN: CHARLES CHARMATZ
Owner City,St,Zip: TAMPA, FL 33602
Contact: CHARLES CHARMATZ
Resp Party Phone: 8136766666

TIER 2:

Name: 412 EAST MADISON
Address: 412 EAST MADISON ST.
City,State,Zip: TAMPA, FL 33602

Year: 2018
Facility Id: 6372904
Active Date: Not reported
Inactive Date: Not reported
Sale Pending: Not reported
Original Date: Not reported
PLOT Source: Not reported
Latitude: Not reported
Longitude: Not reported
LEPC District: Not reported
Counties: Not reported
SERC: Not reported

Map ID
Direction
Distance
Elevation

MAP FINDINGS

Site

Database(s)

EDR ID Number
EPA ID Number

HOSTWAY SERVICES INC II (Continued)

S107931814

Program Level: Not reported
PRIME: Not reported
SIC Code: Not reported
SIC Code 2: Not reported
NAICS Code: 518210
Last Modified Date: 01/18/2019
First Submit Date: 01/18/2019
Data Submitted By: Samantha Mak
Company Name: Hostway Services, Inc.
Comments: Not reported

Contact:

Contact ID: Not reported
Year: 2018
Facility Id: 6372904
Contact Type: Owner / Operator
Contact Name: Hostway Services, Inc.
Contact Title: Not reported
Contact Phone: Not reported
Contact 24Hr Phone: Not reported
Contact Telephone 2: 312-453-0149
Contact Telephone 3: Not reported
Contact Telephone 4: Not reported
Contact Telephone 5: Not reported
Contact Telephone 6: Not reported
Contact Email: compliance@hostway.com

Contact ID: Not reported
Year: 2018
Facility Id: 6372904
Contact Type: Owner / Operator
Contact Name: Hostway Services, Inc.
Contact Title: Not reported
Contact Phone: Not reported
Contact 24Hr Phone: Not reported
Contact Telephone 2: 312-453-0149
Contact Telephone 3: Not reported
Contact Telephone 4: Not reported
Contact Telephone 5: Not reported
Contact Telephone 6: Not reported
Contact Email: compliance@hostway.com

Name: 412 EAST MADISON
Address: 412 EAST MADISON ST.
City,State,Zip: TAMPA, FL 33602

Year: 2017
Facility Id: 6188762
Active Date: Not reported
Inactive Date: Not reported
Sale Pending: Not reported
Original Date: Not reported
PLOT Source: Not reported
Latitude: Not reported
Longitude: Not reported
LEPC District: Not reported

Map ID
Direction
Distance
Elevation

MAP FINDINGS

Site

Database(s)

EDR ID Number
EPA ID Number

HOSTWAY SERVICES INC II (Continued)

S107931814

Counties: Not reported
SERC: Not reported
Program Level: Not reported
PRIME: Not reported
SIC Code: Not reported
SIC Code 2: Not reported
NAICS Code: 518210
Last Modified Date: 05/30/2018
First Submit Date: 05/30/2018
Data Submitted By: Samantha Mak
Company Name: Hostway Services, Inc.
Comments: Not reported

Contact:
Contact ID: Not reported
Year: 2017
Facility Id: 6188762
Contact Type: Emergency Contact
Contact Name: Matthew Luther
Contact Title: Not reported
Contact Phone: 800-247-9888
Contact 24Hr Phone: Not reported
Contact Telephone 2: 813-221-4429
Contact Telephone 3: Not reported
Contact Telephone 4: 813-221-4429
Contact Telephone 5: Not reported
Contact Telephone 6: 312-453-0149
Contact Email: matthew.luther@hostway.com

Name: 412 EAST MADISON
Address: 412 EAST MADISON ST.
City,State,Zip: TAMPA, FL 33602

Year: 2016
Facility Id: 5829388
Active Date: Not reported
Inactive Date: Not reported
Sale Pending: Not reported
Original Date: Not reported
PLOT Source: Not reported
Latitude: Not reported
Longitude: Not reported
LEPC District: Not reported
Counties: Not reported
SERC: Not reported
Program Level: Not reported
PRIME: Not reported
SIC Code: Not reported
SIC Code 2: Not reported
NAICS Code: 518210
Last Modified Date: 02/06/2017
First Submit Date: 02/06/2017
Data Submitted By: Samantha Mak
Company Name: Hostway Services, Inc.
Comments: Not reported

Map ID
Direction
Distance
Elevation

MAP FINDINGS

Site

Database(s)

EDR ID Number
EPA ID Number

HOSTWAY SERVICES INC II (Continued)

S107931814

Contact:

Contact ID: Not reported
Year: 2016
Facility Id: 5829388
Contact Type: Emergency Contact
Contact Name: Matthew Luther
Contact Title: Not reported
Contact Phone: 800-247-9888
Contact 24Hr Phone: Not reported
Contact Telephone 2: 813-221-4429
Contact Telephone 3: Not reported
Contact Telephone 4: 813-221-4429
Contact Telephone 5: Not reported
Contact Telephone 6: 312-453-0149
Contact Email: matthew.luther@hostway.com

Name: 412 EAST MADISON
Address: 412 EAST MADISON ST.
City,State,Zip: TAMPA, FL 33602

Year: 2015
Facility Id: 5419509
Active Date: Not reported
Inactive Date: Not reported
Sale Pending: Not reported
Original Date: Not reported
PLOT Source: Not reported
Latitude: 27.9490
Longitude: -82.4570
LEPC District: Not reported
Counties: Not reported
SERC: Not reported
Program Level: Not reported
PRIME: Not reported
SIC Code: Not reported
SIC Code 2: Not reported
NAICS Code: 518210
Last Modified Date: 02/29/2016
First Submit Date: 02/29/2016
Data Submitted By: Samantha Mak
Company Name: Hostway Services, Inc.
Comments: Not reported

Contact:

Contact ID: Not reported
Year: 2015
Facility Id: 5419509
Contact Type: Emergency Contact
Contact Name: Matthew Luther
Contact Title: Not reported
Contact Phone: 800-247-9888
Contact 24Hr Phone: Not reported
Contact Telephone 2: 813-221-4429
Contact Telephone 3: Not reported
Contact Telephone 4: 813-221-4429

Map ID
Direction
Distance
Elevation

MAP FINDINGS

Site

Database(s)

EDR ID Number
EPA ID Number

HOSTWAY SERVICES INC II (Continued)

S107931814

Contact Telephone 5: Not reported
Contact Telephone 6: 312-453-0149
Contact Email: matthew.luther@hostway.com

V563 **MCI- TAFSFL (VZB- FLTAFSFL)**
NW **412 E MADISON ST**
1/4-1/2 **TAMPA, FL 33602**
0.299 mi.
1580 ft. **Site 30 of 38 in cluster V**

FL TIER 2 **S115595165**
N/A

Relative:
Lower

TIER 2:

Actual:
4 ft.

Name: MCI- TAFSFL (VZB- FLTAFSFL)
Address: 412 E MADISON ST
City,State,Zip: TAMPA, FL 33602

Year: 2019
Facility Id: 6632520
Active Date: Not reported
Inactive Date: Not reported
Sale Pending: Not reported
Original Date: Not reported
PLOT Source: Not reported
Latitude: Not reported
Longitude: Not reported
LEPC District: Not reported
Counties: Not reported
SERC: Not reported
Program Level: Not reported
PRIME: Not reported
SIC Code: Not reported
SIC Code 2: Not reported
NAICS Code: 517311
Last Modified Date: 01/11/2020
First Submit Date: 01/11/2020
Data Submitted By: Susan Calderon , EPCRA Program Project Manager
Company Name: MCI- TAFSFL (VZB- FLTAFSFL)
Comments: Not reported

Contact:

Contact ID: Not reported
Year: 2019
Facility Id: 6632520
Contact Type: Owner / Operator
Contact Name: Susan Calderon
Contact Title: Not reported
Contact Phone: 800-386-9639
Contact 24Hr Phone: Not reported
Contact Telephone 2: 908-559-4600
Contact Telephone 3: Not reported
Contact Telephone 4: Not reported
Contact Telephone 5: Not reported
Contact Telephone 6: Not reported
Contact Email: susan.calderon@verizon.com

Map ID
Direction
Distance
Elevation

MAP FINDINGS

Site

Database(s)

EDR ID Number
EPA ID Number

MCI- TAFSFL (VZB- FLTAFSFL) (Continued)

S115595165

Name: MCI- TAFSFL (VZB- FLTAFSFL)
Address: 412 E MADISON ST
City,State,Zip: TAMPA, FL 33602

Year: 2018
Facility Id: 6376966
Active Date: Not reported
Inactive Date: Not reported
Sale Pending: Not reported
Original Date: Not reported
PLOT Source: Not reported
Latitude: Not reported
Longitude: Not reported
LEPC District: Not reported
Counties: Not reported
SERC: Not reported
Program Level: Not reported
PRIME: Not reported
SIC Code: Not reported
SIC Code 2: Not reported
NAICS Code: 517311
Last Modified Date: 01/25/2019
First Submit Date: 01/25/2019
Data Submitted By: William Irwin
Company Name: MCI dba Verizon Business
Comments: Not reported

Contact:

Contact ID: Not reported
Year: 2018
Facility Id: 6376966
Contact Type: Owner / Operator
Contact Name: William Irwin
Contact Title: Not reported
Contact Phone: 800-386-9639
Contact 24Hr Phone: Not reported
Contact Telephone 2: 978-688-3028
Contact Telephone 3: Not reported
Contact Telephone 4: Not reported
Contact Telephone 5: Not reported
Contact Telephone 6: Not reported
Contact Email: b.irwin@verizon.com

Name: MCI- TAFSFL (VZB- FLTAFSFL)
Address: 412 E MADISON ST
City,State,Zip: TAMPA, FL 33602

Year: 2017
Facility Id: 6063854
Active Date: Not reported
Inactive Date: Not reported
Sale Pending: Not reported
Original Date: Not reported
PLOT Source: Not reported
Latitude: Not reported
Longitude: Not reported

Map ID
Direction
Distance
Elevation

MAP FINDINGS

Site

Database(s)

EDR ID Number
EPA ID Number

MCI- TAFSFL (VZB- FLTAFSFL) (Continued)

S115595165

LEPC District: Not reported
Counties: Not reported
SERC: Not reported
Program Level: Not reported
PRIME: Not reported
SIC Code: 4813
SIC Code 2: Not reported
NAICS Code: 517311
Last Modified Date: 01/03/2018
First Submit Date: 01/03/2018
Data Submitted By: William Irwin - Manager, Global EH&S Compliance
Company Name: MCI dba Verizon Business
Comments: Not reported

Contact:

Contact ID: Not reported
Year: 2017
Facility Id: 6063854
Contact Type: Emergency Contact
Contact Name: Compliance Service Center
Contact Title: Not reported
Contact Phone: 800-386-9639
Contact 24Hr Phone: Not reported
Contact Telephone 2: 800-386-9639
Contact Telephone 3: 800-386-9639
Contact Telephone 4: 800-386-9639
Contact Telephone 5: 800-386-9639
Contact Telephone 6: 978-688-3028
Contact Email: b.irwin@verizon.com

Name: MCI- TAFSFL (VZB- FLTAFSFL)
Address: 412 E MADISON ST
City,State,Zip: TAMPA, FL 33602

Year: 2016
Facility Id: 5810912
Active Date: Not reported
Inactive Date: Not reported
Sale Pending: Not reported
Original Date: Not reported
PLOT Source: Not reported
Latitude: Not reported
Longitude: Not reported
LEPC District: Not reported
Counties: Not reported
SERC: Not reported
Program Level: Not reported
PRIME: Not reported
SIC Code: 4813
SIC Code 2: Not reported
NAICS Code: 517110
Last Modified Date: 01/09/2017
First Submit Date: 01/09/2017
Data Submitted By: William Irwin - Manager, Global EH&S Compliance
Company Name: MCI dba Verizon Business
Comments: Not reported

Map ID
Direction
Distance
Elevation

MAP FINDINGS

Site

Database(s)

EDR ID Number
EPA ID Number

MCI- TAFSFL (VZB- FLTAFSFL) (Continued)

S115595165

Contact:

Contact ID: Not reported
Year: 2016
Facility Id: 5810912
Contact Type: Emergency Contact
Contact Name: Compliance Service Center
Contact Title: Not reported
Contact Phone: 800-386-9639
Contact 24Hr Phone: Not reported
Contact Telephone 2: 800-386-9639
Contact Telephone 3: 800-386-9639
Contact Telephone 4: 800-386-9639
Contact Telephone 5: 800-386-9639
Contact Telephone 6: 978-688-3028
Contact Email: b.irwin@verizon.com

Name: MCI- TAFSFL (VZB- FLTAFSFL)
Address: 412 E MADISON ST
City,State,Zip: TAMPA, FL 33602

Year: 2015
Facility Id: 5383540
Active Date: Not reported
Inactive Date: Not reported
Sale Pending: Not reported
Original Date: Not reported
PLOT Source: Not reported
Latitude: 27.94893
Longitude: -82.45729
LEPC District: Not reported
Counties: Not reported
SERC: Not reported
Program Level: Not reported
PRIME: Not reported
SIC Code: 4813
SIC Code 2: Not reported
NAICS Code: 517110
Last Modified Date: 01/27/2016
First Submit Date: 01/27/2016
Data Submitted By: William Irwin - Manager, Global EH&S Compliance
Company Name: MCI dba Verizon Business
Comments: Not reported

Contact:

Contact ID: Not reported
Year: 2015
Facility Id: 5383540
Contact Type: Emergency Contact
Contact Name: Luis Abad
Contact Title: Not reported
Contact Phone: 800-386-9639
Contact 24Hr Phone: Not reported
Contact Telephone 2: 954/283-3504
Contact Telephone 3: 800-386-9639
Contact Telephone 4: 800-386-9639

Map ID
Direction
Distance
Elevation

MAP FINDINGS

Site

Database(s)

EDR ID Number
EPA ID Number

MCI- TAFSFL (VZB- FLTAFSFL) (Continued)

S115595165

Contact Telephone 5: 800-386-9639
Contact Telephone 6: 978-688-3028
Contact Email: luis.abad@one.verizon.com

Name: MCI- TAFSFL (VZB- FLTAFSFL)
Address: 412 E MADISON ST
City,State,Zip: TAMPA, FL 33602

Year: 2014
Facility Id: 4981104
Active Date: Not reported
Inactive Date: Not reported
Sale Pending: Not reported
Original Date: Not reported
PLOT Source: Not reported
Latitude: 27.94893
Longitude: -82.45729
LEPC District: Not reported
Counties: Not reported
SERC: Not reported
Program Level: Not reported
PRIME: Not reported
SIC Code: 4813
SIC Code 2: Not reported
NAICS Code: 517110
Last Modified Date: 01/08/2015
First Submit Date: 01/08/2015
Data Submitted By: Jason Weller - Manager, Global EH&S Compliance
Company Name: MCI dba Verizon Business
Comments: Not reported

Contact:
Contact ID: Not reported
Year: 2014
Facility Id: 4981104
Contact Type: Emergency Contact
Contact Name: Jason Weller
Contact Title: Not reported
Contact Phone: 800-386-9639
Contact 24Hr Phone: Not reported
Contact Telephone 2: 800-386-9639
Contact Telephone 3: Not reported
Contact Telephone 4: Not reported
Contact Telephone 5: Not reported
Contact Telephone 6: Not reported
Contact Email: jason.weller@verizon.com

Name: MCI- TAFSFL (VZB- FLTAFSFL)
Address: 412 E MADISON ST
City,State,Zip: TAMPA, FL 336024617

Year: 2013
Facility Id: 4513329
Active Date: Not reported

Map ID
Direction
Distance
Elevation

MAP FINDINGS

Site

Database(s)

EDR ID Number
EPA ID Number

MCI- TAFSFL (VZB- FLTAFSFL) (Continued)

S115595165

Inactive Date: Not reported
Sale Pending: Not reported
Original Date: Not reported
PLOT Source: Not reported
Latitude: 27.94893
Longitude: -82.45729
LEPC District: Not reported
Counties: Not reported
SERC: Not reported
Program Level: Not reported
PRIME: Not reported
SIC Code: 4813
SIC Code 2: Not reported
NAICS Code: 517110
Last Modified Date: 01/30/2014
First Submit Date: 01/30/2014
Data Submitted By: Jason Weller - Manager, Global EH&S Compliance
Company Name: MCI dba Verizon Business
Comments: Not reported

Contact:

Contact ID: Not reported
Year: 2013
Facility Id: 4513329
Contact Type: Emergency Contact
Contact Name: Jason Weller
Contact Title: Not reported
Contact Phone: 800-386-9639
Contact 24Hr Phone: Not reported
Contact Telephone 2: 800-386-9639
Contact Telephone 3: Not reported
Contact Telephone 4: Not reported
Contact Telephone 5: Not reported
Contact Telephone 6: Not reported
Contact Email: jason.weller@verizon.com

Name: MCI- TAFSFL (FLTAFSFL)
Address: 412 E MADISON ST
City,State,Zip: TAMPA, FL 336024617

Year: 2012
Facility Id: 4037063
Active Date: Not reported
Inactive Date: Not reported
Sale Pending: Not reported
Original Date: Not reported
PLOT Source: Not reported
Latitude: 27.949083
Longitude: -82.45710199999996
LEPC District: Not reported
Counties: Not reported
SERC: Not reported
Program Level: Not reported
PRIME: Not reported
SIC Code: 4813
SIC Code 2: Not reported

Map ID
Direction
Distance
Elevation

MAP FINDINGS

Site

Database(s)

EDR ID Number
EPA ID Number

MCI- TAFSFL (VZB- FLTAFSFL) (Continued)

S115595165

NAICS Code: 517110
Last Modified Date: 01/28/2013
First Submit Date: 01/28/2013
Data Submitted By: Jason Weller - Manager, Global EH&S Compliance
Company Name: MCI dba Verizon Business
Comments: Not reported

Contact:

Contact ID: Not reported
Year: 2012
Facility Id: 4037063
Contact Type: Owner / Operator
Contact Name: Jason Weller
Contact Title: Not reported
Contact Phone: 972/729-5143
Contact 24Hr Phone: Not reported
Contact Telephone 2: 800-386-9639
Contact Telephone 3: Not reported
Contact Telephone 4: Not reported
Contact Telephone 5: Not reported
Contact Telephone 6: Not reported
Contact Email: jason.weller@verizon.com

Contact ID: Not reported
Year: 2012
Facility Id: 4037063
Contact Type: Emergency Contact
Contact Name: Jason Weller
Contact Title: Not reported
Contact Phone: 800-386-9639
Contact 24Hr Phone: Not reported
Contact Telephone 2: 800-386-9639
Contact Telephone 3: Not reported
Contact Telephone 4: Not reported
Contact Telephone 5: Not reported
Contact Telephone 6: Not reported
Contact Email: jason.weller@verizon.com

Contact ID: Not reported
Year: 2012
Facility Id: 4037063
Contact Type: Emergency Contact
Contact Name: Robert Mckenzie
Contact Title: Not reported
Contact Phone: 800-386-9639
Contact 24Hr Phone: Not reported
Contact Telephone 2: 813/262-1924
Contact Telephone 3: Not reported
Contact Telephone 4: Not reported
Contact Telephone 5: Not reported
Contact Telephone 6: Not reported
Contact Email: robert.j.mckenzie@verizon.com

Map ID
Direction
Distance
Elevation

MAP FINDINGS

Site

Database(s)

EDR ID Number
EPA ID Number

V564
NW
1/4-1/2
0.299 mi.
1580 ft.

PROGRESS TELECOM - EPIK - FLO47
412 EAST MADISON STREET
TAMPA, FL 33602

FL TIER 2 S107722574
N/A

Site 31 of 38 in cluster V

Relative:
Lower

TIER 2:

Actual:
4 ft.

Name: PROGRESS TELECOM - EPIK - FLO47
Address: 412 EAST MADISON STREET
City,State,Zip: TAMPA, FL 33602
Year: Not reported
Facility Id: Not reported
Active Date: 01/01/2002
Inactive Date: 12/31/2004
Sale Pending: False
Original Date: Not reported
PLOT Source: geocoded using batchgeocode.com 07/06/07
Latitude: 27.948903
Longitude: -82.457255
LEPC District: 8
Counties: Pinellas,Pasco,Manatee,Hillsborough,
SERC: 31658
Program Level: 0
PRIME: 24109
SIC Code: 4812
SIC Code 2: Not reported
NAICS Code: 51333

Other Chemical Data:

Report Year: 2004
Tier 2 Report ID: 88266
Chemical ID: 213492
CAS Number: 7664939
Chemical Name: Sulfuric acid
Chemical Date: 5/24/2005
Average Amount: 3
Maximum Amount: 1033
Location ID: 381202
Chemical State: Liquid Solution
Mixture: True
Mixture Percent: .00
Container: R - OTHER
Pressure: 1 - AMBIENT PRESSURE
Temperature: 4 - AMBIENT TEMPERATURE
Average Amount: 3
Maximum Amount: 1033
Days on Site: 365
Site Plan: False
Site Plan Document: Not reported
Private Location: False
Location: IN NETWORK BATTERIES

Report Year: 2003
Tier 2 Report ID: 84330
Chemical ID: 198460
CAS Number: 7664939
Chemical Name: Sulfuric acid
Chemical Date: 11/22/2004
Average Amount: 3

Map ID
Direction
Distance
Elevation

MAP FINDINGS

Site

Database(s)

EDR ID Number
EPA ID Number

PROGRESS TELECOM - EPIK - FLO47 (Continued)

S107722574

Maximum Amount: 1033
Location ID: 361619
Chemical State: Liquid
Mixture: True
Mixture Percent: .00
Container: R - OTHER
Pressure: 1 - AMBIENT PRESSURE
Temperature: 4 - AMBIENT TEMPERATURE
Average Amount: 3
Maximum Amount: 1033
Days on Site: 365
Site Plan: False
Site Plan Document: Not reported
Private Location: False
Location: NETWORK BATTERIES

Report Year: 2002
Tier 2 Report ID: 79990
Chemical ID: 198459
CAS Number: 7664939
Chemical Name: Sulfuric acid
Chemical Date: 11/22/2004
Average Amount: 3
Maximum Amount: 1033
Location ID: 361618
Chemical State: Liquid
Mixture: True
Mixture Percent: .00
Container: R - OTHER
Pressure: 1 - AMBIENT PRESSURE
Temperature: 4 - AMBIENT TEMPERATURE
Average Amount: 3
Maximum Amount: 1033
Days on Site: 365
Site Plan: False
Site Plan Document: Not reported
Private Location: False
Location: INTERIOR BATTERY ROOM

Company Info:

Company Name: LEVEL 3 COMMUNICATIONS
Company Address: 543 INDUSTRIAL DRIVE
Company City,St,Zip: LEWISBERRY, PA 17339
Company Phone: 717-932-4520
Company Fax: Not reported
Company Email: www.Level3.com
FEI Number: 470807040
Company Contact Name: KIRSTEN LEAMER
Company Contact Phone: 717-932-4520
Reduced Fees: False
Exempt Fees: False
Electronic Filing: True
Employee: Not reported
Comments: 11-28-06: RECEIVED A LETTER FROM KIRSTEN LEAMER DATED 11/16/06
INDICATING THAT LEVEL 3 COMM. PURCHASED PROGRESS TELECOM LLC ON

Map ID
Direction
Distance
Elevation

MAP FINDINGS

Site

Database(s)

EDR ID Number
EPA ID Number

PROGRESS TELECOM - EPIK - FLO47 (Continued)

S107722574

3/20/06. PHONED HER AND WAS TOLD THAT THE OWNERS ADDRESS WILL BE 534 INDUSTRIAL DR., LEWISBERRY, PA WHICH IS HEADQUARTERS. RM NEG SOD.
2/19/2007

V565
NW
1/4-1/2
0.299 mi.
1580 ft.

HOSTWAY SERVICES INC II
412 E MADISON ST #1200
TAMPA, FL 33602

FL AST A100379625
N/A

Site 32 of 38 in cluster V

Relative:
Lower
Actual:
4 ft.

AST:
Name: HOSTWAY SERVICES INC II
Address: 412 E MADISON ST #1200
Facility ID: 9804799
Facility Status: OPEN
Type Description: Fuel user/Non-retail
Facility Phone: 8132214429
DEP Contractor Own: P
Region: STATE
Positioning Method: AGPS
Lat/Long (dms): 27 56 57 / 82 27 26

Owner:
Owner Id: 55660
Owner Name: HOSTED VENTURES CORP
Owner Address: 655 N FRANKLIN ST #1200
Owner Address 2: ATTN: CHARLES CHARMATZ
Owner City,St,Zip: TAMPA, FL 33602
Owner Contact: CHARLES CHARMATZ
Owner Phone: 8136766666

Tank Id: 1
Status: In service
Status Date: 10/01/2001
Install Date: 10/1/2001
Substance: Diesel-emergen generator
Content Description: Emerg Generator Diesel
Gallons: 1000
Tank Location: ABOVEGROUND

Construction:
Tank Id: 1
Construction Category: Overfill/Spill
Construction Description: Spill containment bucket

Tank Id: 1
Construction Category: Overfill/Spill
Construction Description: Tight fill

Tank Id: 1
Construction Category: Overfill/Spill
Construction Description: Level gauges/alarms

Tank Id: 1

Map ID
Direction
Distance
Elevation

MAP FINDINGS

Site

Database(s)

EDR ID Number
EPA ID Number

HOSTWAY SERVICES INC II (Continued)

A100379625

Construction Category: Secondary Containment
Construction Description: Double wall - tank jacket

Tank Id: 1
Construction Category: Primary Construction
Construction Description: Steel

Monitoring:
Tank ID: 1
Monitoring Description: Visual inspection of ASTs

Tank ID: 1
Monitoring Description: Monitor dbl wall tank space

Piping:
Tank ID: 1
Piping Category: Miscellaneous Attributes
Piping Description: Suction piping system

Tank ID: 1
Piping Category: Primary Construction
Piping Description: Steel/galvanized metal

Tank ID: 1
Piping Category: Miscellaneous Attributes
Piping Description: Abv, no soil contact

[Click here for Florida Oculus:](#)

V566
NW
1/4-1/2
0.299 mi.
1580 ft.
MCI - TAGBFL
412 EAST MADISON STREET - SUITE 904
TAMPA, FL 33602
Site 33 of 38 in cluster V

FL TIER 2 **S107720917**
N/A

Relative: TIER 2:
Lower Name: MCI - TAGBFL
Address: 412 EAST MADISON STREET - SUITE 904
City,State,Zip: TAMPA, FL 33602-4619

Year: 2011
Facility Id: 3988860
Active Date: Not reported
Inactive Date: Not reported
Sale Pending: Not reported
Original Date: Not reported
PLOT Source: Not reported
Latitude: 27.94914
Longitude: -82.457260
LEPC District: Not reported
Counties: Not reported
SERC: Not reported
Program Level: Not reported
PRIME: Not reported
SIC Code: Not reported
SIC Code 2: Not reported

Map ID
Direction
Distance
Elevation

MAP FINDINGS

Site

Database(s)

EDR ID Number
EPA ID Number

MCI - TAGBFL (Continued)

S107720917

NAICS Code: Not reported
Last Modified Date: 11/12/2012
First Submit Date: 11/09/2012
Data Submitted By: Florida Division of Emergency Management
Company Name: VERIZON BUSINESS
Comments: Not reported

Contact:

Contact ID: Not reported
Year: 2011
Facility Id: 3988860
Contact Type: Tier II Emergency Contact
Contact Name: Robert McKenzie
Contact Title: Not reported
Contact Phone: 813-262-1924
Contact 24Hr Phone: Not reported
Contact Telephone 2: Not reported
Contact Telephone 3: Not reported
Contact Telephone 4: Not reported
Contact Telephone 5: Not reported
Contact Telephone 6: Not reported
Contact Email: robert.j.mckenzie@verizonbusiness.com

Contact ID: Not reported
Year: 2011
Facility Id: 3988860
Contact Type: Tier II Emergency 24 Hour Contact
Contact Name: COMPLIANCE CENTER
Contact Title: Not reported
Contact Phone: 800-386-9639
Contact 24Hr Phone: Not reported
Contact Telephone 2: Not reported
Contact Telephone 3: Not reported
Contact Telephone 4: Not reported
Contact Telephone 5: Not reported
Contact Telephone 6: Not reported
Contact Email: Not reported

Contact ID: Not reported
Year: 2011
Facility Id: 3988860
Contact Type: Tier II Secondary 24 Hour Contact
Contact Name: Robert McKenzie
Contact Title: Not reported
Contact Phone: 813-262-1924
Contact 24Hr Phone: Not reported
Contact Telephone 2: Not reported
Contact Telephone 3: Not reported
Contact Telephone 4: Not reported
Contact Telephone 5: Not reported
Contact Telephone 6: Not reported
Contact Email: robert.j.mckenzie@verizonbusiness.com

Contact ID: Not reported
Year: 2011
Facility Id: 3988860
Contact Type: Tier II Secondary Contact
Contact Name: Robert McKenzie

Map ID
Direction
Distance
Elevation

MAP FINDINGS

Site

Database(s)

EDR ID Number
EPA ID Number

MCI - TAGBFL (Continued)

S107720917

Contact Title: Not reported
Contact Phone: 813-262-1924
Contact 24Hr Phone: Not reported
Contact Telephone 2: Not reported
Contact Telephone 3: Not reported
Contact Telephone 4: Not reported
Contact Telephone 5: Not reported
Contact Telephone 6: Not reported
Contact Email: robert.j.mckenzie@verizonbusiness.com

Contact ID: Not reported
Year: 2011
Facility Id: 3988860
Contact Type: Additional Contact
Contact Name: JASON WELLER
Contact Title: Not reported
Contact Phone: 800-386-9639
Contact 24Hr Phone: Not reported
Contact Telephone 2: Not reported
Contact Telephone 3: Not reported
Contact Telephone 4: Not reported
Contact Telephone 5: Not reported
Contact Telephone 6: Not reported
Contact Email: Jason.Weller@verizon.com

Name: MCI - TAGBFL
Address: 412 EAST MADISON STREET - SUITE 904
City,State,Zip: TAMPA, FL 33602-4619

Year: 2010
Facility Id: Not reported
Active Date: Not reported
Inactive Date: Not reported
Sale Pending: Not reported
Original Date: Not reported
PLOT Source: Not reported
Latitude: 27.94914
Longitude: -82.46
LEPC District: Not reported
Counties: Not reported
SERC: Not reported
Program Level: Not reported
PRIME: Not reported
SIC Code: Not reported
SIC Code 2: Not reported
NAICS Code: Not reported
Last Modified Date: Not reported
First Submit Date: Not reported
Data Submitted By: Not reported
Company Name: Not reported
Comments: Not reported

Chemical Code: 7664939
Chemical Name: Sulfuric acid
Chemical State: LIQUID SOLUTION

Map ID
Direction
Distance
Elevation

MAP FINDINGS

Site

Database(s)

EDR ID Number
EPA ID Number

MCI - TAGBFL (Continued)

S107720917

Location Name: Entire Facility
Container Code: R
Pressure Code: 1
Temperature Code: 4
Average Quantity: 1689
Maximum Quantity: 1689
Days On Site: 365

Name: MCI - TAGBFL
Address: 412 EAST MADISON STREET - SUITE 904
City,State,Zip: TAMPA, FL 33602-4619

Year: 2010
Facility Id: Not reported
Active Date: Not reported
Inactive Date: Not reported
Sale Pending: Not reported
Original Date: Not reported
PLOT Source: Not reported
Latitude: 27.94914
Longitude: -82.46
LEPC District: Not reported
Counties: Not reported
SERC: Not reported
Program Level: Not reported
PRIME: Not reported
SIC Code: Not reported
SIC Code 2: Not reported
NAICS Code: Not reported
Last Modified Date: Not reported
First Submit Date: Not reported
Data Submitted By: Not reported
Company Name: Not reported
Comments: Not reported

Chemical Code: Batteries
Chemical Name: Batteries, lead/acid
Chemical State: SOLID
Location Name: Entire Facility
Container Code: R
Pressure Code: 1
Temperature Code: 4
Average Quantity: 21239
Maximum Quantity: 21239
Days On Site: 365

Name: MCI - TAGBFL
Address: 412 EAST MADISON STREET - SUITE 904
City,State,Zip: TAMPA, FL 336024619
Year: Not reported
Facility Id: Not reported
Active Date: 01/01/1999
Inactive Date: Not reported
Sale Pending: False
Original Date: Not reported
PLOT Source: Address
Latitude: 27.949140

Map ID
Direction
Distance
Elevation

MAP FINDINGS

Site

Database(s)

EDR ID Number
EPA ID Number

MCI - TAGBFL (Continued)

S107720917

Longitude: -82.457260
LEPC District: 8
Counties: Pinellas, Pasco, Manatee, Hillsborough,
SERC: 27699
Program Level: 0
PRIME: 4958
SIC Code: 5065
SIC Code 2: Not reported
NAICS Code: 42169

Other Chemical Data:

Report Year: 2007
Tier 2 Report ID: 101350
Chemical ID: 279044
CAS Number: 7664939
Chemical Name: Sulfuric acid
Chemical Date: 1/28/2008
Average Amount: 3
Maximum Amount: 1661
Location ID: 466125
Chemical State: Liquid
Mixture: True
Mixture Percent: .00
Container: R - OTHER
Pressure: 1 - AMBIENT PRESSURE
Temperature: 4 - AMBIENT TEMPERATURE
Average Amount: 3
Maximum Amount: 1661
Days on Site: 365
Site Plan: False
Site Plan Document: Not reported
Private Location: False
Location: INTERIOR BATTERY ROOM

Report Year: 2006
Tier 2 Report ID: 95823
Chemical ID: 250433
CAS Number: 7664939
Chemical Name: Sulfuric acid
Chemical Date: 1/23/2007
Average Amount: 3
Maximum Amount: 1661
Location ID: 429680
Chemical State: Liquid
Mixture: True
Mixture Percent: .00
Container: R - OTHER
Pressure: 1 - AMBIENT PRESSURE
Temperature: 4 - AMBIENT TEMPERATURE
Average Amount: 3
Maximum Amount: 1661
Days on Site: 365
Site Plan: False
Site Plan Document: Not reported
Private Location: False
Location: INTERIOR BATTERY ROOM (40% VOL.)

Map ID
Direction
Distance
Elevation

MAP FINDINGS

Site

Database(s)

EDR ID Number
EPA ID Number

MCI - TAGBFL (Continued)

S107720917

Report Year: 2005
Tier 2 Report ID: 92037
Chemical ID: 226797
CAS Number: 7664939
Chemical Name: Sulfuric acid
Chemical Date: 2/16/2006
Average Amount: 3
Maximum Amount: 1661
Location ID: 398175
Chemical State: Liquid
Mixture: True
Mixture Percent: .00
Container: R - OTHER
Pressure: 1 - AMBIENT PRESSURE
Temperature: 4 - AMBIENT TEMPERATURE
Average Amount: 3
Maximum Amount: 1661
Days on Site: 365
Site Plan: False
Site Plan Document: Not reported
Private Location: False
Location: INTERIOR BATTERY ROOM

Report Year: 2004
Tier 2 Report ID: 88970
Chemical ID: 221217
CAS Number: 7664939
Chemical Name: Sulfuric acid
Chemical Date: 10/19/2005
Average Amount: 2
Maximum Amount: 1661
Location ID: 391524
Chemical State: Liquid Solution
Mixture: True
Mixture Percent: .00
Container: R - OTHER
Pressure: 1 - AMBIENT PRESSURE
Temperature: 4 - AMBIENT TEMPERATURE
Average Amount: 2
Maximum Amount: 1661
Days on Site: 365
Site Plan: False
Site Plan Document: Not reported
Private Location: False
Location: INTERIOR BATTERY ROOM

Report Year: 2003
Tier 2 Report ID: 84123
Chemical ID: 179892
CAS Number: 7664939
Chemical Name: Sulfuric acid
Chemical Date: 1/2/1972
Average Amount: 2
Maximum Amount: 625
Location ID: 338336

Map ID
Direction
Distance
Elevation

MAP FINDINGS

Site

Database(s)

EDR ID Number
EPA ID Number

MCI - TAGBFL (Continued)

S107720917

Chemical State: Liquid
Mixture: True
Mixture Percent: .00
Container: R - OTHER
Pressure: 1 - AMBIENT PRESSURE
Temperature: 4 - AMBIENT TEMPERATURE
Average Amount: 2
Maximum Amount: 625
Days on Site: 365
Site Plan: False
Site Plan Document: Not reported
Private Location: False
Location: INTERIOR BATTERY ROOM

Report Year: 2002
Tier 2 Report ID: 81368
Chemical ID: 165094
CAS Number: 7664939
Chemical Name: Sulfuric acid
Chemical Date: 1/2/1972
Average Amount: 3
Maximum Amount: 8391
Location ID: 320333
Chemical State: Liquid
Mixture: True
Mixture Percent: .00
Container: R - OTHER
Pressure: 1 - AMBIENT PRESSURE
Temperature: 4 - AMBIENT TEMPERATURE
Average Amount: 3
Maximum Amount: 8391
Days on Site: 365
Site Plan: False
Site Plan Document: Not reported
Private Location: False
Location: INTERIOR BATTERY ROOM

Report Year: 1999
Tier 2 Report ID: 55257
Chemical ID: 147945
CAS Number: 7664939
Chemical Name: Sulfuric acid
Chemical Date: 1/2/1972
Average Amount: 4
Maximum Amount: 12439
Location ID: 251765
Chemical State: LIQUID
Mixture: False
Mixture Percent: 100.00
Container: CONV
Pressure: CONV
Temperature: CONV
Average Amount: 4
Maximum Amount: 12439
Days on Site: 365

Map ID
Direction
Distance
Elevation

MAP FINDINGS

Site

Database(s)

EDR ID Number
EPA ID Number

MCI - TAGBFL (Continued)

S107720917

Site Plan: False
Site Plan Document: Not reported
Private Location: False
Location: Not reported

Report Year: 2000
Tier 2 Report ID: 64349
Chemical ID: 147944
CAS Number: 7664939
Chemical Name: Sulfuric acid
Chemical Date: 1/2/1972
Average Amount: 3
Maximum Amount: 8390
Location ID: 269988
Chemical State: LIQUID
Mixture: False
Mixture Percent: 100.00
Container: CONV
Pressure: CONV
Temperature: CONV
Average Amount: 3
Maximum Amount: 8390
Days on Site: 365
Site Plan: False
Site Plan Document: Not reported
Private Location: False
Location: Not reported

Report Year: 2001
Tier 2 Report ID: 73392
Chemical ID: 147943
CAS Number: 7664939
Chemical Name: Sulfuric acid
Chemical Date: 1/2/1972
Average Amount: 4
Maximum Amount: 12440
Location ID: 288771
Chemical State: Liquid Solution
Mixture: True
Mixture Percent: .00
Container: R - OTHER
Pressure: 1 - AMBIENT PRESSURE
Temperature: 4 - AMBIENT TEMPERATURE
Average Amount: 4
Maximum Amount: 12440
Days on Site: 365
Site Plan: False
Site Plan Document: Not reported
Private Location: False
Location: INTERIOR BATTERY ROOM

Company Info:
Company Name: MCI
Company Address: 2400 NORTH GLENNVILLE DRIVE

Map ID
Direction
Distance
Elevation

MAP FINDINGS

Site

Database(s)

EDR ID Number
EPA ID Number

MCI - TAGBFL (Continued)

S107720917

Company City,St,Zip: RICHARDSON, TX 75082-
Company Phone: 972-729-5441
Company Fax: 972-729-5870
Company Email: david.leland@mci.com
FEI Number: 132745892
Comany Contact Name: DAVID LELAND
Cmpny Contact Phone: 972-729-6754
Reduced Fees: False
Exempt Fees: False
Electronic Filing: True
Employee: Not reported
Comments: 04/22/2009 - PER DIVISION OF CORPORATIONS WEBSITE, FEI NUMBER
132745892 BELONGS TO VERIZON BUSINESS NETWORK SERVICES. FEI NUMBER
470751768 BELONGS TO MCI COMMUNICATIONS SERVICES, INC. BOTH ARE LISTED
AS ACTIVE, WITH THE SAME PRINCIPAL AND MAILING ADDRESSES. - AB

County: HILLSBOROUGH
SEC302: True
Active Date: 1/1/1999
Inactive Date: Not reported
Old HMIS Date: Not reported
Visit for 2001: False
Visit for 2002: False
Visit for 2003: False
Visit for 2004: False
Visit for 2005: False
Site Visit Date: Not reported

V567
NW
1/4-1/2
0.299 mi.
1580 ft.
HOSTWAY TAMPA MADISON
412 EAST MADISON STREET
TAMPA, FL 33602
Site 34 of 38 in cluster V

FL TIER 2 **S117873192**
N/A

Relative: TIER 2:
Lower Name: HOSTWAY TAMPA MADISON
Address: 412 EAST MADISON STREET
Actual: City,State,Zip: TAMPA, FL 33602
4 ft.
Year: 2014
Facility Id: 5010722
Active Date: Not reported
Inactive Date: Not reported
Sale Pending: Not reported
Original Date: Not reported
PLOT Source: Not reported
Latitude: 27.9489947
Longitude: -82.45704139999998
LEPC District: Not reported
Counties: Not reported
SERC: Not reported
Program Level: Not reported
PRIME: Not reported
SIC Code: 7379
SIC Code 2: Not reported

Map ID
Direction
Distance
Elevation

MAP FINDINGS

Site

Database(s)

EDR ID Number
EPA ID Number

HOSTWAY TAMPA MADISON (Continued)

S117873192

NAICS Code: 51821
Last Modified Date: 02/18/2015
First Submit Date: 02/18/2015
Data Submitted By: Unsigned
Company Name: Hostway Services Inc
Comments: Not reported

Contact:

Contact ID: Not reported
Year: 2014
Facility Id: 5010722
Contact Type: Emergency Contact
Contact Name: Matthew Luther
Contact Title: Not reported
Contact Phone: 800-247-9888
Contact 24Hr Phone: Not reported
Contact Telephone 2: 813-221-4429
Contact Telephone 3: Not reported
Contact Telephone 4: Not reported
Contact Telephone 5: Not reported
Contact Telephone 6: Not reported
Contact Email: Not Provided

Name: HOSTWAY TAMPA MADISON
Address: 412 EAST MADISON STREET
City,State,Zip: TAMPA, FL 33602

Year: 2013
Facility Id: 5010718
Active Date: Not reported
Inactive Date: Not reported
Sale Pending: Not reported
Original Date: Not reported
PLOT Source: Not reported
Latitude: 27.9489947
Longitude: -82.45704139999998
LEPC District: Not reported
Counties: Not reported
SERC: Not reported
Program Level: Not reported
PRIME: Not reported
SIC Code: 7379
SIC Code 2: Not reported
NAICS Code: 51821
Last Modified Date: 02/18/2015
First Submit Date: 02/18/2015
Data Submitted By: Unsigned
Company Name: Hostway Services Inc
Comments: Not reported

Contact:

Contact ID: Not reported
Year: 2013
Facility Id: 5010718
Contact Type: Emergency Contact
Contact Name: Matthew Luther

Map ID
Direction
Distance
Elevation

MAP FINDINGS

Site

Database(s)

EDR ID Number
EPA ID Number

HOSTWAY TAMPA MADISON (Continued)

S117873192

Contact Title: Not reported
Contact Phone: 813-221-4429
Contact 24Hr Phone: Not reported
Contact Telephone 2: 800-247-9888
Contact Telephone 3: Not reported
Contact Telephone 4: Not reported
Contact Telephone 5: Not reported
Contact Telephone 6: Not reported
Contact Email: Not Provided

**V568
NW
1/4-1/2
0.299 mi.
1580 ft.**

**HOSTWAY SERVICES INC III
412 E MADISON ST #1200
TAMPA, FL 33602**

**FL AST A100251271
N/A**

Site 35 of 38 in cluster V

**Relative:
Lower**

AST:

**Actual:
4 ft.**

Name: HOSTWAY SERVICES INC III
Address: 412 E MADISON ST #1200
Facility ID: 9802318
Facility Status: OPEN
Type Description: Fuel user/Non-retail
Facility Phone: 8132214429
DEP Contractor Own: P
Region: STATE
Positioning Method: AGPS
Lat/Long (dms): 27 56 57 / 82 27 26

Owner:

Owner Id: 55660
Owner Name: HOSTED VENTURES CORP
Owner Address: 655 N FRANKLIN ST #1200
Owner Address 2: ATTN: CHARLES CHARMATZ
Owner City,St,Zip: TAMPA, FL 33602
Owner Contact: CHARLES CHARMATZ
Owner Phone: 8136766666

Tank Id: 1
Status: In service
Status Date: 01/01/1994
Install Date: 1/1/1994
Substance: Diesel-emergen generator
Content Description: Emerg Generator Diesel
Gallons: 1000
Tank Location: ABOVEGROUND

Construction:

Tank Id: 1
Construction Category: Primary Construction
Construction Description: Steel

Tank Id: 1
Construction Category: Secondary Containment
Construction Description: Double wall

Map ID
Direction
Distance
Elevation

MAP FINDINGS

Site

Database(s)

EDR ID Number
EPA ID Number

HOSTWAY SERVICES INC III (Continued)

A100251271

Tank Id: 1
Construction Category: Overfill/Spill
Construction Description: Spill containment bucket

Tank Id: 1
Construction Category: Overfill/Spill
Construction Description: Level gauges/alarms

Monitoring:
Tank ID: 1
Monitoring Description: Monitor dbl wall tank space

Tank ID: 1
Monitoring Description: Visual inspection of ASTs

Tank ID: 1
Monitoring Description: Continuous electronic sensing

Piping:
Tank ID: 1
Piping Category: Miscellaneous Attributes
Piping Description: Suction piping system

Tank ID: 1
Piping Category: Primary Construction
Piping Description: Steel/galvanized metal

Tank ID: 1
Piping Category: Miscellaneous Attributes
Piping Description: Abv, no soil contact

[Click here for Florida Oculus:](#)

X569
North
1/4-1/2
0.300 mi.
1586 ft.

THORNTON LABORATORIES INC
1145 E CASS ST
TAMPA, FL 33602

Site 9 of 15 in cluster X

RCRA-VSQQ **1000365501**
FINDS **FLD045000346**
ECHO

Relative:
Higher
Actual:
19 ft.

RCRA-VSQQ:
Date Form Received by Agency: 2003-04-30 00:00:00.0
Handler Name: THORNTON LABORATORIES INC
Handler Address: 1145 E CASS ST
Handler City,State,Zip: TAMPA, FL 33602-3596
EPA ID: FLD045000346
Contact Name: MARCIA HARVEY
Contact Address: E CASS ST
Contact City,State,Zip: TAMPA, FL 33602-3536
Contact Telephone: 813-223-9702
Contact Fax: Not reported
Contact Email: Not reported
Contact Title: VICE PRESIDENT
EPA Region: 04
Land Type: Private
Federal Waste Generator Description: Conditionally Exempt Small Quantity Generator
Non-Notifier: Not reported

Map ID
Direction
Distance
Elevation

MAP FINDINGS

Site

Database(s)

EDR ID Number
EPA ID Number

THORNTON LABORATORIES INC (Continued)

1000365501

Biennial Report Cycle:	Not reported
Accessibility:	Not reported
Active Site Indicator:	Handler Activities
State District Owner:	FL
State District:	SW
Mailing Address:	E CASS ST
Mailing City,State,Zip:	TAMPA, FL 33602-3536
Owner Name:	MARCIA HARVEY
Owner Type:	Private
Operator Name:	Not reported
Operator Type:	Not reported
Short-Term Generator Activity:	No
Importer Activity:	No
Mixed Waste Generator:	No
Transporter Activity:	No
Transfer Facility Activity:	No
Recycler Activity with Storage:	No
Small Quantity On-Site Burner Exemption:	No
Smelting Melting and Refining Furnace Exemption:	No
Underground Injection Control:	No
Off-Site Waste Receipt:	No
Universal Waste Indicator:	No
Universal Waste Destination Facility:	No
Federal Universal Waste:	No
Active Site Fed-Reg Treatment Storage and Disposal Facility:	Not reported
Active Site Converter Treatment storage and Disposal Facility:	Not reported
Active Site State-Reg Treatment Storage and Disposal Facility:	Not reported
Active Site State-Reg Handler:	---
Federal Facility Indicator:	Not reported
Hazardous Secondary Material Indicator:	NN
Sub-Part K Indicator:	Not reported
Commercial TSD Indicator:	No
Treatment Storage and Disposal Type:	Not reported
2018 GPRA Permit Baseline:	Not on the Baseline
2018 GPRA Renewals Baseline:	Not on the Baseline
Permit Renewals Workload Universe:	Not reported
Permit Workload Universe:	Not reported
Permit Progress Universe:	Not reported
Post-Closure Workload Universe:	Not reported
Closure Workload Universe:	Not reported
202 GPRA Corrective Action Baseline:	No
Corrective Action Workload Universe:	No
Subject to Corrective Action Universe:	No
Non-TSDFs Where RCRA CA has Been Imposed Universe:	No
TSDFs Potentially Subject to CA Under 3004 (u)/(v) Universe:	No
TSDFs Only Subject to CA under Discretionary Auth Universe:	No
Corrective Action Priority Ranking:	No NCAPS ranking
Environmental Control Indicator:	No
Institutional Control Indicator:	No
Human Exposure Controls Indicator:	N/A
Groundwater Controls Indicator:	N/A
Operating TSDF Universe:	Not reported
Full Enforcement Universe:	Not reported
Significant Non-Complier Universe:	No
Unaddressed Significant Non-Complier Universe:	No
Addressed Significant Non-Complier Universe:	No
Significant Non-Complier With a Compliance Schedule Universe:	No

Map ID
Direction
Distance
Elevation

MAP FINDINGS

Site

Database(s)

EDR ID Number
EPA ID Number

THORNTON LABORATORIES INC (Continued)

1000365501

Financial Assurance Required:	Not reported
Handler Date of Last Change:	2011-06-23 16:56:54.0
Recognized Trader-Importer:	No
Recognized Trader-Exporter:	No
Importer of Spent Lead Acid Batteries:	No
Exporter of Spent Lead Acid Batteries:	No
Recycler Activity Without Storage:	Not reported
Manifest Broker:	Not reported
Sub-Part P Indicator:	No

Hazardous Waste Summary:

Waste Code:	D001
Waste Description:	IGNITABLE WASTE

Waste Code:	D002
Waste Description:	CORROSIVE WASTE

Waste Code:	D022
Waste Description:	CHLOROFORM

Waste Code:	F002
Waste Description:	THE FOLLOWING SPENT HALOGENATED SOLVENTS: TETRACHLOROETHYLENE, METHYLENE CHLORIDE, TRICHLOROETHYLENE, 1,1,1-TRICHLOROETHANE, CHLOROBENZENE, 1,1,2-TRICHLORO-1,2,2-TRIFLUOROETHANE, ORTHO-DICHLOROBENZENE, TRICHLOROFLUOROMETHANE, AND 1,1,2, TRICHLOROETHANE; ALL SPENT SOLVENT MIXTURES/BLENDS CONTAINING, BEFORE USE, A TOTAL OF TEN PERCENT OR MORE (BY VOLUME) OF ONE OR MORE OF THE ABOVE HALOGENATED SOLVENTS OR THOSE SOLVENTS LISTED IN F001, F004, AND F005; AND STILL BOTTOMS FROM THE RECOVERY OF THESE SPENT SOLVENTS AND SPENT SOLVENT MIXTURES.

Waste Code:	F003
Waste Description:	THE FOLLOWING SPENT NONHALOGENATED SOLVENTS: XYLENE, ACETONE, ETHYL ACETATE, ETHYL BENZENE, ETHYL ETHER, METHYL ISOBUTYL KETONE, N-BUTYL ALCOHOL, CYCLOHEXANONE, AND METHANOL; ALL SPENT SOLVENT MIXTURES/BLENDS CONTAINING, BEFORE USE, ONLY THE ABOVE SPENT NONHALOGENATED SOLVENTS; AND ALL SPENT SOLVENT MIXTURES/BLENDS CONTAINING, BEFORE USE, ONE OR MORE OF THE ABOVE NONHALOGENATED SOLVENTS, AND A TOTAL OF TEN PERCENT OR MORE (BY VOLUME) OF ONE OR MORE OF THOSE SOLVENTS LISTED IN F001, F002, F004, AND F005; AND STILL BOTTOMS FROM THE RECOVERY OF THESE SPENT SOLVENTS AND SPENT SOLVENT MIXTURES.

Handler - Owner Operator:

Owner/Operator Indicator:	Owner
Owner/Operator Name:	MARCIA HARVEY
Legal Status:	Private
Date Became Current:	1996-10-18 00:00:00.
Date Ended Current:	Not reported
Owner/Operator Address:	1145 E CASS ST
Owner/Operator City,State,Zip:	TAMPA, FL 33602-3536
Owner/Operator Telephone:	Not reported
Owner/Operator Telephone Ext:	Not reported
Owner/Operator Fax:	Not reported
Owner/Operator Email:	Not reported

Map ID
Direction
Distance
Elevation

MAP FINDINGS

Site

Database(s)

EDR ID Number
EPA ID Number

THORNTON LABORATORIES INC (Continued)

1000365501

Owner/Operator Indicator:	Owner
Owner/Operator Name:	MARCIA HARVEY
Legal Status:	Private
Date Became Current:	1996-10-18 00:00:00.
Date Ended Current:	Not reported
Owner/Operator Address:	1145 E CASS ST
Owner/Operator City,State,Zip:	TAMPA, FL 33602-3536
Owner/Operator Telephone:	Not reported
Owner/Operator Telephone Ext:	Not reported
Owner/Operator Fax:	Not reported
Owner/Operator Email:	Not reported

Historic Generators:

Receive Date:	2003-04-30 00:00:00.0
Handler Name:	THORNTON LABORATORIES INC
Federal Waste Generator Description:	Conditionally Exempt Small Quantity Generator
State District Owner:	FL
Large Quantity Handler of Universal Waste:	No
Recognized Trader Importer:	No
Recognized Trader Exporter:	No
Spent Lead Acid Battery Importer:	No
Spent Lead Acid Battery Exporter:	No
Current Record:	Yes
Non Storage Recycler Activity:	Not reported
Electronic Manifest Broker:	Not reported

Receive Date:	1983-09-16 00:00:00.0
Handler Name:	THORNTON LABORATORIES INC
Federal Waste Generator Description:	Small Quantity Generator
State District Owner:	FL
Large Quantity Handler of Universal Waste:	No
Recognized Trader Importer:	No
Recognized Trader Exporter:	No
Spent Lead Acid Battery Importer:	No
Spent Lead Acid Battery Exporter:	No
Current Record:	No
Non Storage Recycler Activity:	Not reported
Electronic Manifest Broker:	Not reported

List of NAICS Codes and Descriptions:

NAICS Code:	54138
NAICS Description:	TESTING LABORATORIES
NAICS Code:	54194
NAICS Description:	VETERINARY SERVICES

Facility Has Received Notices of Violation:

Found Violation:	No
Agency Which Determined Violation:	Not reported
Violation Short Description:	Not reported
Date Violation was Determined:	Not reported
Actual Return to Compliance Date:	Not reported
Return to Compliance Qualifier:	Not reported
Violation Responsible Agency:	Not reported
Scheduled Compliance Date:	Not reported
Enforcement Identifier:	Not reported

Map ID
Direction
Distance
Elevation

MAP FINDINGS

Site

Database(s)

EDR ID Number
EPA ID Number

THORNTON LABORATORIES INC (Continued)

1000365501

Date of Enforcement Action:	Not reported
Enforcement Responsible Agency:	Not reported
Enforcement Docket Number:	Not reported
Enforcement Attorney:	Not reported
Corrective Action Component:	Not reported
Appeal Initiated Date:	Not reported
Appeal Resolution Date:	Not reported
Disposition Status Date:	Not reported
Disposition Status:	Not reported
Disposition Status Description:	Not reported
Consent/Final Order Sequence Number:	Not reported
Consent/Final Order Respondent Name:	Not reported
Consent/Final Order Lead Agency:	Not reported
Enforcement Type:	Not reported
Enforcement Responsible Person:	Not reported
Enforcement Responsible Sub-Organization:	Not reported
SEP Sequence Number:	Not reported
SEP Expenditure Amount:	Not reported
SEP Scheduled Completion Date:	Not reported
SEP Actual Date:	Not reported
SEP Defaulted Date:	Not reported
SEP Type:	Not reported
SEP Type Description:	Not reported
Proposed Amount:	Not reported
Final Monetary Amount:	Not reported
Paid Amount:	Not reported
Final Count:	Not reported
Final Amount:	Not reported
Found Violation:	Yes
Agency Which Determined Violation:	State
Violation Short Description:	Generators - General
Date Violation was Determined:	1996-03-08 00:00:00.0
Actual Return to Compliance Date:	1996-04-15 00:00:00.0
Return to Compliance Qualifier:	Unverifiable
Violation Responsible Agency:	State
Scheduled Compliance Date:	Not reported
Enforcement Identifier:	Not reported
Date of Enforcement Action:	Not reported
Enforcement Responsible Agency:	Not reported
Enforcement Docket Number:	Not reported
Enforcement Attorney:	Not reported
Corrective Action Component:	Not reported
Appeal Initiated Date:	Not reported
Appeal Resolution Date:	Not reported
Disposition Status Date:	Not reported
Disposition Status:	Not reported
Disposition Status Description:	Not reported
Consent/Final Order Sequence Number:	Not reported
Consent/Final Order Respondent Name:	Not reported
Consent/Final Order Lead Agency:	Not reported
Enforcement Type:	Not reported
Enforcement Responsible Person:	Not reported
Enforcement Responsible Sub-Organization:	Not reported
SEP Sequence Number:	Not reported
SEP Expenditure Amount:	Not reported
SEP Scheduled Completion Date:	Not reported

Map ID
Direction
Distance
Elevation

MAP FINDINGS

Site

Database(s)

EDR ID Number
EPA ID Number

THORNTON LABORATORIES INC (Continued)

1000365501

SEP Actual Date:	Not reported
SEP Defaulted Date:	Not reported
SEP Type:	Not reported
SEP Type Description:	Not reported
Proposed Amount:	Not reported
Final Monetary Amount:	Not reported
Paid Amount:	Not reported
Final Count:	Not reported
Final Amount:	Not reported

Evaluation Action Summary:

Evaluation Date:	2003-04-30 00:00:00.0
Evaluation Responsible Agency:	State
Found Violation:	No
Evaluation Type Description:	COMPLIANCE EVALUATION INSPECTION ON-SITE
Evaluation Responsible Person Identifier:	K H
Evaluation Responsible Sub-Organization:	SW
Actual Return to Compliance Date:	Not reported
Scheduled Compliance Date:	Not reported
Date of Request:	Not reported
Date Response Received:	Not reported
Request Agency:	Not reported
Former Citation:	Not reported

Evaluation Date:	1996-03-08 00:00:00.0
Evaluation Responsible Agency:	State
Found Violation:	Yes
Evaluation Type Description:	COMPLIANCE EVALUATION INSPECTION ON-SITE
Evaluation Responsible Person Identifier:	JMD
Evaluation Responsible Sub-Organization:	SW
Actual Return to Compliance Date:	1996-04-15 00:00:00.0
Scheduled Compliance Date:	Not reported
Date of Request:	Not reported
Date Response Received:	Not reported
Request Agency:	Not reported
Former Citation:	Not reported

FINDS:

Registry ID: 110002531010

Click Here:

Environmental Interest/Information System:

RCRAInfo is a national information system that supports the Resource Conservation and Recovery Act (RCRA) program through the tracking of events and activities related to facilities that generate, transport, and treat, store, or dispose of hazardous waste. RCRAInfo allows RCRA program staff to track the notification, permit, compliance, and corrective action activities required under RCRA.

Florida Environmental System Today Application (FIESTA) Data Maintenance (FDM) system maintains entity, environmental interest and affiliation data for the State of Florida.

[Click this hyperlink](#) while viewing on your computer to access additional FINDS: detail in the EDR Site Report.

Map ID
Direction
Distance
Elevation

MAP FINDINGS

Site

Database(s)

EDR ID Number
EPA ID Number

THORNTON LABORATORIES INC (Continued)

1000365501

ECHO:

Envid: 1000365501
Registry ID: 110002531010
DFR URL: <http://echo.epa.gov/detailed-facility-report?fid=110002531010>
Name: THORNTON LABORATORIES INC
Address: 1145 E CASS ST
City,State,Zip: TAMPA, FL 33602

X570
North
1/4-1/2
0.300 mi.
1586 ft.

1145 E. CASS STREET
TAMPA, FL
Site 10 of 15 in cluster X

FL SPILLS S105184458
N/A

Relative:
Higher
Actual:
19 ft.

SPILLS:

Name: Not reported
Address: 1145 E. CASS STREET
City,State,Zip: TAMPA, FL
OHMIT Incident Number: 17269
Incident Legacy: 98-04-0638
On-Scene Response: Yes
Criminal Indicator: No
Hurricane Indicator: No
Incident Date: 12/08/1998
Incident Status: Closed
Incident Report Date: Not reported

AH571
WSW
1/4-1/2
0.301 mi.
1590 ft.

TAMPA TRIBUNE
202 SOUTH PARKER STREET
TAMPA, FL 33606
Site 1 of 17 in cluster AH

FL ENG CONTROLS S105152624
FL INST CONTROL N/A

Relative:
Lower
Actual:
4 ft.

ENG CONTROLS:

Name: TAMPA TRIBUNE
Address: 202 SOUTH PARKER STREET
City,State,Zip: TAMPA, FL 33606
Facility ID: ERIC_6592
ICR Site: Not reported
Inst Control Type: Digging, EC Maintenance-Legacy
Engg Control Type: Immobilization-Legacy
Contaminated Media: Soil
Contamination: Metal-Other-Legacy
Lat/Long (dms): Not reported
Data Ammended: Not reported
Date Removed: Not reported
Mechanism - Date Order Issued: Not reported
Inspection Date: Not reported
Mechanism - Date IC Removed: Not reported
Legal Description: Not reported
Mechanism - Program Area: Not reported
Comments: Property has two distance areas under the restrictive covenant.
Township: Not reported
Range: Not reported
Parcel ID: Not reported
Section: Not reported

Map ID
Direction
Distance
Elevation

MAP FINDINGS

Site

Database(s)

EDR ID Number
EPA ID Number

TAMPA TRIBUNE (Continued)

S105152624

Book Number: 16121
Page Number: 1008
Acquisition: Not reported
Previously Published: Y
Description: DIGGING RESTRICTION|EC MAINTENANCE
Begin Date: 02/16/2006
DC4 Datum ID: HARN
CMC2 Coordinate Method ID: CSUR
PC2 Proximity ID: EXACT
Collector User Name: ERIC_INIT_ICR_LOAD
Collection Date: 11/29/2018
OIC Object of Interest ID: SWIM
VSC1 Verification Status ID: REVIEWED
Primary Facility ID: STCM-9700729
Primary Facility Name: FORMER TAMPA TRIBUNE
Primary Site Address Line 2: Not reported
Primary Site Program Type Key: PETROLEUM
Primary Site Managing Program: Petroleum Restoration Program
Primary Site DEP Office: SWD
Primary Site WMD: SWFWMD
Boundary Control ID: IC-408
Boundary Control Name: TAMPA TRIBUNE
Boundary Mechanism Counties: Hillsborough
Boundary Mechanism Types: Declaration of Restrictive Covenant
Boundary Mechanism EFF Dates: 16-FEB-06
All Facility ID: STCM-9700729
All Facility Names: FORMER TAMPA TRIBUNE
All Site ID: ERIC_6592
All Site Names: TAMPA TRIBUNE
Boundary Mechanism Instr Num: Not reported
Primary Site Documents: https://prodenv.dep.state.fl.us/DepNexus/public/electronic-documents/ERIC_6592/gis-facility!search

Name: TAMPA TRIBUNE
Address: 202 SOUTH PARKER STREET
City,State,Zip: TAMPA, FL 33606
Facility ID: 9700729
ICR Site: Not reported
Inst Control Type: EC MAINTENANCE
Engg Control Type: IMMOBILIZATION
Contaminated Media: SOIL
Contamination: METAL - OTHER
Lat/Long (dms): 27 56 42.5300000 / 82 27 37.9470000
Data Amended: Not reported
Date Removed: Not reported
Mechanism - Date Order Issued: 04/05/2006
Inspection Date: Not reported
Mechanism - Date IC Removed: /2/06/02/1
Legal Description: Not reported
Mechanism - Program Area: PETROLEUM
Comments: Property has two distance areas under the restrictive covenant.
Township: 29S
Range: 18E
Parcel ID: 182924502000001000000A
Section: 24
Book Number: 16121
Page Number: 1008

Map ID
Direction
Distance
Elevation

MAP FINDINGS

Site

Database(s)

EDR ID Number
EPA ID Number

TAMPA TRIBUNE (Continued)

S105152624

Acquisition:	DPHO-DIGITAL ARIAL PHOTOGRAPHY WITH GROUND CONTROL
Previously Published:	Not reported
Description:	Not reported
Begin Date:	Not reported
DC4 Datum ID:	Not reported
CMC2 Coordinate Method ID:	Not reported
PC2 Proximity ID:	Not reported
Collector User Name:	Not reported
Collection Date:	Not reported
OIC Object of Interest ID:	Not reported
VSC1 Verification Status ID:	Not reported
Primary Facility ID:	Not reported
Primary Facility Name:	Not reported
Primary Site Address Line 2:	Not reported
Primary Site Program Type Key:	Not reported
Primary Site Managing Program:	Not reported
Primary Site DEP Office:	Not reported
Primary Site WMD:	Not reported
Boundary Control ID:	Not reported
Boundary Control Name:	Not reported
Boundary Mechanism Counties:	Not reported
Boundary Mechanism Types:	Not reported
Boundary Mechanism EFF Dates:	Not reported
All Facility ID:	Not reported
All Facility Names:	Not reported
All Site ID:	Not reported
All Site Names:	Not reported
Boundary Mechanism Instr Num:	Not reported
Primary Site Documents:	Not reported
Name:	TAMPA TRIBUNE
Address:	202 SOUTH PARKER STREET
City,State,Zip:	TAMPA, FL 33606
Facility ID:	9700729
ICR Site:	Not reported
Inst Control Type:	DIGGING RESTRICTION
Engg Control Type:	IMMOBILIZATION
Contaminated Media:	SOIL
Contamination:	METAL - OTHER
Lat/Long (dms):	27 56 42.5300000 / 82 27 37.9470000
Data Amended:	Not reported
Date Removed:	Not reported
Mechanism - Date Order Issued:	04/05/2006
Inspection Date:	Not reported
Mechanism - Date IC Removed:	/2/06/02/1
Legal Description:	Not reported
Mechanism - Program Area:	PETROLEUM
Comments:	Property has two distance areas under the restrictive covenant.
Township:	29S
Range:	18E
Parcel ID:	182924502000001000000A
Section:	24
Book Number:	16121
Page Number:	1008
Acquisition:	DPHO-DIGITAL ARIAL PHOTOGRAPHY WITH GROUND CONTROL
Previously Published:	Not reported
Description:	Not reported

Map ID
Direction
Distance
Elevation

MAP FINDINGS

Site

Database(s)

EDR ID Number
EPA ID Number

TAMPA TRIBUNE (Continued)

S105152624

Begin Date: Not reported
DC4 Datum ID: Not reported
CMC2 Coordinate Method ID: Not reported
PC2 Proximity ID: Not reported
Collector User Name: Not reported
Collection Date: Not reported
OIC Object of Interest ID: Not reported
VSC1 Verification Status ID: Not reported
Primary Facility ID: Not reported
Primary Facility Name: Not reported
Primary Site Address Line 2: Not reported
Primary Site Program Type Key: Not reported
Primary Site Managing Program: Not reported
Primary Site DEP Office: Not reported
Primary Site WMD: Not reported
Boundary Control ID: Not reported
Boundary Control Name: Not reported
Boundary Mechanism Counties: Not reported
Boundary Mechanism Types: Not reported
Boundary Mechanism EFF Dates: Not reported
All Facility ID: Not reported
All Facility Names: Not reported
All Site ID: Not reported
All Site Names: Not reported
Boundary Mechanism Instr Num: Not reported
Primary Site Documents: Not reported

Name: TAMPA TRIBUNE
Address: 202 SOUTH PARKER STREET
City,State,Zip: TAMPA, FL 33606
Facility ID: ERIC_6592
ICR Site: Not reported
Inst Control Type: Digging, EC Maintenance-Legacy
Engg Control Type: Immobilization-Legacy
Contaminated Media: Soil
Contamination: Metal-Other-Legacy
Lat/Long (dms): Not reported
Data Amended: Not reported
Date Removed: Not reported
Mechanism - Date Order Issued: Not reported
Inspection Date: Not reported
Mechanism - Date IC Removed: Not reported
Legal Description: Not reported
Mechanism - Program Area: Not reported
Comments: Property has two distance areas under the restrictive covenant.
Township: Not reported
Range: Not reported
Parcel ID: Not reported
Section: Not reported
Book Number: 16121
Page Number: 1008
Acquisition: Not reported
Previously Published: Not reported
Description: Not reported
Begin Date: Not reported
DC4 Datum ID: Not reported
CMC2 Coordinate Method ID: Not reported

Map ID
Direction
Distance
Elevation

MAP FINDINGS

Site

Database(s)

EDR ID Number
EPA ID Number

TAMPA TRIBUNE (Continued)

S105152624

PC2 Proximity ID: Not reported
Collector User Name: Not reported
Collection Date: Not reported
OIC Object of Interest ID: Not reported
VSC1 Verification Status ID: Not reported
Primary Facility ID: Not reported
Primary Facility Name: Not reported
Primary Site Address Line 2: Not reported
Primary Site Program Type Key: Not reported
Primary Site Managing Program: Not reported
Primary Site DEP Office: Not reported
Primary Site WMD: Not reported
Boundary Control ID: Not reported
Boundary Control Name: Not reported
Boundary Mechanism Counties: Not reported
Boundary Mechanism Types: Not reported
Boundary Mechanism EFF Dates: Not reported
All Facility ID: Not reported
All Facility Names: Not reported
All Site ID: Not reported
All Site Names: Not reported
Boundary Mechanism Instr Num: Not reported
Primary Site Documents: Not reported

Inst Control:

Name: TAMPA TRIBUNE
Address: 202 SOUTH PARKER STREET
City,State,Zip: TAMPA, FL 33606
Facility Id: ERIC_6592
Inst Control Type: Digging, EC Maintenance-Legacy
Eng Control Type: Immobilization-Legacy
Contaminated Media: Soil
Contamination: Metal-Other-Legacy
Lat/Long (dms): Not reported
Date Amended: Not reported
Mechanism - Date IC Removed: Not reported
Mechanism - Program Area: Not reported
Mechanism - Date Order Issued: Not reported
Date Removed: Not reported
Inspection Date: Not reported
Legal Description: Not reported
Comments: Property has two distance areas under the restrictive covenant.
Township: Not reported
Range: Not reported
Parcel ID: Not reported
Section: Not reported
Book Number: 16121
Page Number: 1008
Acquisition: Not reported
Previously Published: Y
Description: DIGGING RESTRICTION|EC MAINTENANCE
Begin Date: 02/16/2006
DC4 Datum ID: HARN
CMC2 Coordinate Method ID: CSUR
PC2 Proximity ID: EXACT
Collector User Name: ERIC_INIT_ICR_LOAD
Collection Date: 11/29/2018

Map ID
Direction
Distance
Elevation

MAP FINDINGS

Site

Database(s)

EDR ID Number
EPA ID Number

TAMPA TRIBUNE (Continued)

S105152624

OIC Object of Interest ID:	SWIM
VSC1 Verification Status ID:	REVIEWED
Primary Facility ID:	STCM-9700729
Primary Facility Name:	FORMER TAMPA TRIBUNE
Primary Site Address Line 2:	Not reported
Primary Site Program Type Key:	PETROLEUM
Primary Site Managing Program:	Petroleum Restoration Program
Primary Site DEP Office:	SWD
Primary Site WMD:	SWFWMD
Boundary Control ID:	IC-408
Boundary Control Name:	TAMPA TRIBUNE
Boundary Mechanism Counties:	Hillsborough
Boundary Mechanism Types:	Declaration of Restrictive Covenant
Boundary Mechanism EFF Dates:	16-FEB-06
All Facility ID:	STCM-9700729
All Facility Names:	FORMER TAMPA TRIBUNE
All Site ID:	ERIC_6592
All Site Names:	TAMPA TRIBUNE
Boundary Mechanism Instr Num:	Not reported
Primary Site Documents:	https://prodenv.dep.state.fl.us/DepNexus/public/electronic-documents/ERIC_6592/gis-facility!search
Name:	TAMPA TRIBUNE
Address:	202 SOUTH PARKER STREET
City,State,Zip:	TAMPA, FL 33606
Facility Id:	9700729
Inst Control Type:	EC MAINTENANCE
Eng Control Type:	IMMOBILIZATION
Contaminated Media:	SOIL
Contamination:	METAL - OTHER
Lat/Long (dms):	27 56 42.5300000 / 82 27 37.9470000
Date Amended:	Not reported
Mechanism - Date IC Removed:	/2/06/02/1
Mechanism - Program Area:	PETROLEUM
Mechanism - Date Order Issued:	04/05/2006
Date Removed:	Not reported
Inspection Date:	Not reported
Legal Description:	Not reported
Comments:	Property has two distance areas under the restrictive covenant.
Township:	29S
Range:	18E
Parcel ID:	182924502000001000000A
Section:	24
Book Number:	16121
Page Number:	1008
Acquisition:	DPHO-DIGITAL ARIAL PHOTOGRAPHY WITH GROUND CONTROL
Previously Published:	Not reported
Description:	Not reported
Begin Date:	Not reported
DC4 Datum ID:	Not reported
CMC2 Coordinate Method ID:	Not reported
PC2 Proximity ID:	Not reported
Collector User Name:	Not reported
Collection Date:	Not reported
OIC Object of Interest ID:	Not reported
VSC1 Verification Status ID:	Not reported
Primary Facility ID:	Not reported

Map ID
Direction
Distance
Elevation

MAP FINDINGS

Site

Database(s)

EDR ID Number
EPA ID Number

TAMPA TRIBUNE (Continued)

S105152624

Primary Facility Name:	Not reported
Primary Site Address Line 2:	Not reported
Primary Site Program Type Key:	Not reported
Primary Site Managing Program:	Not reported
Primary Site DEP Office:	Not reported
Primary Site WMD:	Not reported
Boundary Control ID:	Not reported
Boundary Control Name:	Not reported
Boundary Mechanism Counties:	Not reported
Boundary Mechanism Types:	Not reported
Boundary Mechanism EFF Dates:	Not reported
All Facility ID:	Not reported
All Facility Names:	Not reported
All Site ID:	Not reported
All Site Names:	Not reported
Boundary Mechanism Instr Num:	Not reported
Primary Site Documents:	Not reported
Name:	TAMPA TRIBUNE
Address:	202 SOUTH PARKER STREET
City,State,Zip:	TAMPA, FL 33606
Facility Id:	9700729
Inst Control Type:	DIGGING RESTRICTION
Eng Control Type:	IMMOBILIZATION
Contaminated Media:	SOIL
Contamination:	METAL - OTHER
Lat/Long (dms):	27 56 42.530000 / 82 27 37.947000
Date Amended:	Not reported
Mechanism - Date IC Removed:	/2/06/02/1
Mechanism - Program Area:	PETROLEUM
Mechanism - Date Order Issued:	04/05/2006
Date Removed:	Not reported
Inspection Date:	Not reported
Legal Description:	Not reported
Comments:	Property has two distance areas under the restrictive covenant.
Township:	29S
Range:	18E
Parcel ID:	182924502000001000000A
Section:	24
Book Number:	16121
Page Number:	1008
Acquisition:	DPHO-DIGITAL ARIAL PHOTOGRAPHY WITH GROUND CONTROL
Previously Published:	Not reported
Description:	Not reported
Begin Date:	Not reported
DC4 Datum ID:	Not reported
CMC2 Coordinate Method ID:	Not reported
PC2 Proximity ID:	Not reported
Collector User Name:	Not reported
Collection Date:	Not reported
OIC Object of Interest ID:	Not reported
VSC1 Verification Status ID:	Not reported
Primary Facility ID:	Not reported
Primary Facility Name:	Not reported
Primary Site Address Line 2:	Not reported
Primary Site Program Type Key:	Not reported
Primary Site Managing Program:	Not reported

Map ID
Direction
Distance
Elevation

MAP FINDINGS

Site

Database(s)

EDR ID Number
EPA ID Number

TAMPA TRIBUNE (Continued)

S105152624

Primary Site DEP Office:	Not reported
Primary Site WMD:	Not reported
Boundary Control ID:	Not reported
Boundary Control Name:	Not reported
Boundary Mechanism Counties:	Not reported
Boundary Mechanism Types:	Not reported
Boundary Mechanism EFF Dates:	Not reported
All Facility ID:	Not reported
All Facility Names:	Not reported
All Site ID:	Not reported
All Site Names:	Not reported
Boundary Mechanism Instr Nums:	Not reported
Primary Site Documents:	Not reported
Name:	TAMPA TRIBUNE
Address:	202 SOUTH PARKER STREET
City,State,Zip:	TAMPA, FL 33606
Facility Id:	ERIC_6592
Inst Control Type:	Digging, EC Maintenance-Legacy
Eng Control Type:	Immobilization-Legacy
Contaminated Media:	Soil
Contamination:	Metal-Other-Legacy
Lat/Long (dms):	Not reported
Date Amended:	Not reported
Mechanism - Date IC Removed:	Not reported
Mechanism - Program Area:	Not reported
Mechanism - Date Order Issued:	Not reported
Date Removed:	Not reported
Inspection Date:	Not reported
Legal Description:	Not reported
Comments:	Property has two distance areas under the restrictive covenant.
Township:	Not reported
Range:	Not reported
Parcel ID:	Not reported
Section:	Not reported
Book Number:	16121
Page Number:	1008
Acquisition:	Not reported
Previously Published:	Not reported
Description:	Not reported
Begin Date:	Not reported
DC4 Datum ID:	Not reported
CMC2 Coordinate Method ID:	Not reported
PC2 Proximity ID:	Not reported
Collector User Name:	Not reported
Collection Date:	Not reported
OIC Object of Interest ID:	Not reported
VSC1 Verification Status ID:	Not reported
Primary Facility ID:	Not reported
Primary Facility Name:	Not reported
Primary Site Address Line 2:	Not reported
Primary Site Program Type Key:	Not reported
Primary Site Managing Program:	Not reported
Primary Site DEP Office:	Not reported
Primary Site WMD:	Not reported
Boundary Control ID:	Not reported
Boundary Control Name:	Not reported

Map ID
Direction
Distance
Elevation

MAP FINDINGS

Site

Database(s)

EDR ID Number
EPA ID Number

TAMPA TRIBUNE (Continued)

S105152624

Boundary Mechanism Counties: Not reported
Boundary Mechanism Types: Not reported
Boundary Mechanism EFF Dates: Not reported
All Facility ID: Not reported
All Facility Names: Not reported
All Site ID: Not reported
All Site Names: Not reported
Boundary Mechanism Instr Num: Not reported
Primary Site Documents: Not reported

AH572
WSW
1/4-1/2
0.301 mi.
1590 ft.

THE TAMPA TRIBUNE
202 SOUTH PARKER STREET
TAMPA, FL 33606
Site 2 of 17 in cluster AH

FL TIER 2 **S115596517**
N/A

Relative:
Lower
Actual:
4 ft.

TIER 2:
Name: THE TAMPA TRIBUNE
Address: 202 SOUTH PARKER STREET
City,State,Zip: TAMPA, FL 33606

Year: 2012
Facility Id: 4047598
Active Date: Not reported
Inactive Date: Not reported
Sale Pending: Not reported
Original Date: Not reported
PLOT Source: Not reported
Latitude: 27.94496
Longitude: -82.460840
LEPC District: Not reported
Counties: Not reported
SERC: Not reported
Program Level: Not reported
PRIME: Not reported
SIC Code: 2711
SIC Code 2: Not reported
NAICS Code: 511110
Last Modified Date: 02/27/2013
First Submit Date: 02/27/2013
Data Submitted By: Tom Boudreaux
Company Name: MEDIA GENERAL OPERATIONS INC
Comments: Not reported

Contact:
Contact ID: Not reported
Year: 2012
Facility Id: 4047598
Contact Type: Regulatory Contact
Contact Name: Tom Boudreaux
Contact Title: Not reported
Contact Phone: Not reported
Contact 24Hr Phone: Not reported
Contact Telephone 2: Not reported
Contact Telephone 3: Not reported
Contact Telephone 4: Not reported
Contact Telephone 5: Not reported
Contact Telephone 6: Not reported

Map ID
Direction
Distance
Elevation

MAP FINDINGS

Site

Database(s)

EDR ID Number
EPA ID Number

THE TAMPA TRIBUNE (Continued)

S115596517

Contact Email: tboudreaux@tampatrib.com

Contact ID: Not reported
Year: 2012
Facility Id: 4047598
Contact Type: Secondary
Contact Name: Scot Middleton
Contact Title: Not reported
Contact Phone: 813 731 8088
Contact 24Hr Phone: Not reported
Contact Telephone 2: Not reported
Contact Telephone 3: Not reported
Contact Telephone 4: Not reported
Contact Telephone 5: Not reported
Contact Telephone 6: Not reported
Contact Email: smiddleton@tampatrib.com

Contact ID: Not reported
Year: 2012
Facility Id: 4047598
Contact Type: Additional 24 Hour Contact
Contact Name: Scot Middleton
Contact Title: Not reported
Contact Phone: 813 731 8088
Contact 24Hr Phone: Not reported
Contact Telephone 2: Not reported
Contact Telephone 3: Not reported
Contact Telephone 4: Not reported
Contact Telephone 5: Not reported
Contact Telephone 6: Not reported
Contact Email: smiddleton@tampatrib.com

Contact ID: Not reported
Year: 2012
Facility Id: 4047598
Contact Type: Tier II Emergency 24 Hour Contact
Contact Name: Tom Boudreaux
Contact Title: Not reported
Contact Phone: Not reported
Contact 24Hr Phone: Not reported
Contact Telephone 2: Not reported
Contact Telephone 3: Not reported
Contact Telephone 4: Not reported
Contact Telephone 5: Not reported
Contact Telephone 6: Not reported
Contact Email: tboudreaux@tampatrib.com

Contact ID: Not reported
Year: 2012
Facility Id: 4047598
Contact Type: Owner / Operator
Contact Name: Media General Operations, Inc.
Contact Title: Not reported
Contact Phone: Not reported
Contact 24Hr Phone: Not reported
Contact Telephone 2: Not reported
Contact Telephone 3: Not reported

Map ID
Direction
Distance
Elevation

MAP FINDINGS

Site

Database(s)

EDR ID Number
EPA ID Number

THE TAMPA TRIBUNE (Continued)

S115596517

Contact Telephone 4: Not reported
Contact Telephone 5: Not reported
Contact Telephone 6: Not reported
Contact Email: tboudreaux@tampatrib.com

AH573 **MEDIA GENERAL-TAMPA TRIBUNE**
WSW **202 S PARKER ST**
1/4-1/2 **TAMPA, FL**
0.301 mi.
1590 ft. **Site 3 of 17 in cluster AH**

FL RGA LUST **S115186555**
N/A

Relative: RGA LUST:
Lower 2001 MEDIA GENERAL-TAMPA TRIBUNE 202 S PARKER ST
Actual:
4 ft.

AH574 **FORMER TAMPA TRIBUNE**
WSW **202 S PARKER ST**
1/4-1/2 **TAMPA, FL 33606**
0.301 mi.
1590 ft. **Site 4 of 17 in cluster AH**

FL LUST **1004413255**
FL UST **N/A**
FL AST
FL ASBESTOS
FL Financial Assurance
FL NPDES

Relative:
Lower LUST:
Actual:
4 ft. Name: FORMER TAMPA TRIBUNE
Address: 202 S PARKER ST
City,State,Zip: TAMPA, FL 33606
Region: STATE
Facility Id: 9700729
Facility Status: CLOSED
Facility Type: C - Fuel user/Non-retail
Facility Phone: (813)830-3077
Facility Cleanup Rank: 11086
District: Southwest District
Lat/Long (dms): 27 56 42.53 / 82 27 37.947
Section: 24
Township: 29S
Range: 17E
Feature: Not reported
Method: AGPS
Datum: Not reported
Score: 9
Score Effective Date: 2002-04-15 00:00:00
Score When Ranked: 9
Operator: STEVE GUZZON
Name Update: 2017-04-04 00:00:00
Address Update: 1998-11-04 00:00:00

Petroleum Cleanup PCT Facility Score:
Facility Cleanup Status: CMPL - COMPLETED
Contact: STEVE GUZZON
Contact Company: RD 202 PARKER LLC
Contact Address: 315 S BISCAYNE BLVD
Contact City/State/Zip: MIAMI, FL 33131
Phone: (813)830-3077
Bad Address Ind: N

Map ID
Direction
Distance
Elevation

MAP FINDINGS

Site

Database(s)

EDR ID Number
EPA ID Number

FORMER TAMPA TRIBUNE (Continued)

1004413255

State: FL
Zip: 33606
Score: 9
Score Effective Date: 2002-04-15 00:00:00
Related Party ID: 74672
Primary RP Role: ACCOUNT OWNER
RP Begin Date: 2017-04-04
RP Zip: Not reported
RP Extension: Not reported

Discharge Cleanup Summary:

Discharge Date: 9/9/1998
PCT Discharge Combined: Not reported
Cleanup Required: R - CLEANUP REQUIRED
Discharge Cleanup Status: NFAC - NO FURTHER ACTION WITH CONDITIONS
Disch Cleanup Status Date: 4/5/2006
Cleanup Work Status: COMPLETED
Information Source: C - CLOSURE REPORT
Other Source Description: Not reported
Eligibility Indicator: I - INELIGIBLE
Site Manager: MCKELVEY_M
Site Mgr End Date: 3/20/2006
Tank Office: PCLP29 - HILLSBOROUGH ENVIRONMENTAL PROTECTION COMMISSION

Contaminated Media:

Discharge Date: 9/9/1998
Pct Discharge Combined With: Not reported
Cleanup Required: R - CLEANUP REQUIRED
Discharge Cleanup Status: NFAC - NO FURTHER ACTION WITH CONDITIONS
Disch Cleanup Status Date: 4/5/2006
Cleanup Work Status: COMPLETED
Information Source: C - CLOSURE REPORT
Other Source Description: closure of abandoned USTs
Elig Indicator: I - INELIGIBLE
Site Manager: MCKELVEY_M
Site Mgr End Date: 3/20/2006
Tank Office: PCLP29 - HILLSBOROUGH ENVIRONM
Contaminated Drinking Wells: Not reported
Contaminated Monitoring Well: No
Contaminated Soil: Yes
Contaminated Surface Water: No
Contaminated Ground Water: Yes
Pollutant: Y - Unknown/Not Reported
Pollutant Other Description: Not reported
Gallons Discharged: Not reported

Task Information:

District: SWD
Facility ID: 9700729
Facility Status: CLOSED
Facility Type: C - Fuel user/Non-retail -
County: HILLSBOROUGH
County ID: 29
Cleanup Eligibility Status: I
Source Effective Date: 03-20-2006
Discharge Date: 09-09-1998
Cleanup Required: R - CLEANUP REQUIRED
Discharge Cleanup Status: NFAC - NO FURTHER ACTION WITH CONDITIONS

Map ID
Direction
Distance
Elevation

MAP FINDINGS

Site

Database(s)

EDR ID Number
EPA ID Number

FORMER TAMPA TRIBUNE (Continued)

1004413255

Disch Cleanup Status Date: 04-05-2006
SRC Action Type: NFAC - NO FURTHER ACTION WITH CONDITIONS
SRC Submit Date: 07-01-1999
SRC Review Date: 08-26-1999
SRC Completion Status: A - APPROVED
SRC Issue Date: 04-05-2006
SRC Comment: Not reported
Cleanup Work Status: COMPLETED
Site Mgr: MCKELVEY_M
Site Mgr End Date: 03-20-2006
Tank Office: PCLP29 - Hillsborough County
SR Task ID: 60079
SR Cleanup Responsible: RP - RESPONSIBLE PARTY
SR Funding Eligibility Type: -
SR Actual Cost: Not reported
SR Completion Date: Not reported
SR Payment Date: Not reported
SR Oral Date: Not reported
SR Written Date: 11-02-1998
SR Soil Removal: Y
SR Free Product Removal: Not reported
SR Soil Tonnage Removed: Not reported
SR Soil Treatment: Not reported
SR Other Treatment: Not reported
SR Alternate Proc Received Date: Not reported
SR Alternate Procedure Status: Not reported
SR Alternate Procedure Status Date: Not reported
SR Alternate Procedure Comments: Not reported
SA Task ID: Not reported
SA Cleanup Responsible: RP - RESPONSIBLE PARTY
SA Funding Eligibility Type: -
SA Actual Cost: Not reported
SA Completion Date: Not reported
SA Payment Date: Not reported
RAP Task ID: Not reported
RAP Cleanup Responsible ID: -
RAP Funding Eligibility Type: -
RAP Actual Cost: Not reported
RAP Completion Date: Not reported
RAP Payment Date: Not reported
RAP Last Order Approved: Not reported
RA Task ID: 78682
RA Cleanup Responsible: -
RA Funding Eligibility Type: -
RA Years to Complete: 0
RA Actual Cost: Not reported

[Click here for Florida Oculus:](#)

UST:

Facility Id: 9700729
Facility Status: CLOSED
Type Description: Fuel user/Non-retail
Facility Phone: 8138303077
Region: STATE
Positioning Method: AGPS
Lat/Long (dms): 27 56 21 / 82 27 53

Map ID
Direction
Distance
Elevation

MAP FINDINGS

Site

Database(s)

EDR ID Number
EPA ID Number

FORMER TAMPA TRIBUNE (Continued)

1004413255

Owner:

Owner Id: 74672
Owner Name: RD 202 PARKER LLC
Owner Address: 315 S BISCAYNE BLVD
Owner Address 2: Not reported
Owner City,St,Zip: MIAMI, FL 33131
Owner Contact: STEVE GUZZON
Owner Phone: 8138303077

Tank Info:

Name: FORMER TAMPA TRIBUNE
Address: 202 S PARKER ST
City: TAMPA
Zip: 33606
Tank Id: 3
Status: Removed
Status Date: 09/01/1998
Install Date: Not reported
Substance: Unknown/Not reported
Content Description: Unknown/Not Reported
Gallons: 500
Vessel Indicator: TANK
Tank Location: UNDERGROUND
DEP Contractor: P

Name: FORMER TAMPA TRIBUNE
Address: 202 S PARKER ST
City: TAMPA
Zip: 33606
Tank Id: 4
Status: Removed
Status Date: 09/01/1998
Install Date: Not reported
Substance: Unknown/Not reported
Content Description: Unknown/Not Reported
Gallons: 2000
Vessel Indicator: TANK
Tank Location: UNDERGROUND
DEP Contractor: P

Name: FORMER TAMPA TRIBUNE
Address: 202 S PARKER ST
City: TAMPA
Zip: 33606
Tank Id: 5
Status: Removed
Status Date: 09/01/1998
Install Date: Not reported
Substance: Unknown/Not reported
Content Description: Unknown/Not Reported
Gallons: 2000
Vessel Indicator: TANK
Tank Location: UNDERGROUND
DEP Contractor: P

Name: FORMER TAMPA TRIBUNE

Map ID
Direction
Distance
Elevation

MAP FINDINGS

Site

Database(s)

EDR ID Number
EPA ID Number

FORMER TAMPA TRIBUNE (Continued)

1004413255

Address: 202 S PARKER ST
City: TAMPA
Zip: 33606
Tank Id: 6
Status: Closed in place
Status Date: 09/01/1998
Install Date: Not reported
Substance: Unknown/Not reported
Content Description: Unknown/Not Reported
Gallons: 2000
Vessel Indicator: TANK
Tank Location: UNDERGROUND
DEP Contractor: P

Name: FORMER TAMPA TRIBUNE
Address: 202 S PARKER ST
City: TAMPA
Zip: 33606
Tank Id: 7
Status: Closed in place
Status Date: 09/01/1998
Install Date: Not reported
Substance: Unknown/Not reported
Content Description: Unknown/Not Reported
Gallons: 2000
Vessel Indicator: TANK
Tank Location: UNDERGROUND
DEP Contractor: P

[Click here for Florida Oculus:](#)

AST:

Name: FORMER TAMPA TRIBUNE
Address: 202 S PARKER ST
Facility ID: 9700729
Facility Status: CLOSED
Type Description: Fuel user/Non-retail
Facility Phone: 8138303077
DEP Contractor Own: P
Region: STATE
Positioning Method: AGPS
Lat/Long (dms): 27 56 21 / 82 27 53

Owner:

Owner Id: 74672
Owner Name: RD 202 PARKER LLC
Owner Address: 315 S BISCAYNE BLVD
Owner Address 2: Not reported
Owner City,St,Zip: MIAMI, FL 33131
Owner Contact: STEVE GUZZON
Owner Phone: 8138303077

Tank Id: 1
Status: Enclosed/modified
Status Date: 06/01/1975

Map ID
Direction
Distance
Elevation

MAP FINDINGS

Site

Database(s)

EDR ID Number
EPA ID Number

FORMER TAMPA TRIBUNE (Continued)

1004413255

Install Date: 6/1/1975
Substance: Misc. petrol-based product
Content Description: Misc Petrol-Based Product
Gallons: 7200
Tank Location: ABOVEGROUND

Tank Id: 2
Status: Enclosed/modified
Status Date: 06/01/1975
Install Date: 6/1/1975
Substance: Misc. petrol-based product
Content Description: Misc Petrol-Based Product
Gallons: 7500
Tank Location: ABOVEGROUND

Tank Id: 8
Status: Removed
Status Date: 03/01/2017
Install Date: 9/1/2000
Substance: Diesel-emergen generator
Content Description: Emerg Generator Diesel
Gallons: 3000
Tank Location: ABOVEGROUND

[Click here for Florida Oculus:](#)

ASBESTOS:

Name:	TAMPA TRIBUNE
Address:	202 SOUTH PARKER ST.
City,State,Zip:	TAMPA, FL 33606
Facility ID:	AS05708656
Notification ID:	89951
Notification Type:	REVISED
Project Type:	DEMOLITION
Notification Status:	REVIEWED
Site Name:	FORMER TAMPA TRIBUNE
Ordered Demolition?:	N
Annual Notification:	Not reported
Owner Name:	MEDIA GENERAL OPERATIONS
Contractor Name:	JVS CONTRACTING, INC
Start Date:	01/23/2017
Finish Date:	02/25/2017
Cementitious RACM:	Not reported
Cementitious SF:	Not reported
Floor RACM:	Not reported
Floor SF:	Not reported
Pipe RACM:	Not reported
Pipe SF:	Not reported
CF RACM:	Not reported
Roof RACM:	Not reported
Roof SF:	Not reported
Surface Mat RACM:	Not reported
Surface Mat SF:	Not reported
Waste Disposal Site:	Not reported
Waste Disposal Address:	Not reported
Waste Disposal City:	Not reported

Map ID
Direction
Distance
Elevation

MAP FINDINGS

Site

Database(s)

EDR ID Number
EPA ID Number

FORMER TAMPA TRIBUNE (Continued)

1004413255

Waste Disposal State:	Not reported
Waste Disposal Zip:	Not reported
Transporter Name:	Not reported
Contractor is Transporter:	Not reported
Waste Disp ID:	Not reported
Waste Disp Source:	Not reported
Transporter Address:	Not reported
Transporter City:	Not reported
Transporter State:	FL
Transporter Zip:	Not reported
Date Receive:	Not reported
Name:	TAMPA TRIBUNE
Address:	202 SOUTH PARKER ST.
City,State,Zip:	TAMPA, FL 33606
Facility ID:	AS05708656
Notification ID:	88080
Notification Type:	ORIGINAL
Project Type:	RENOVATION
Notification Status:	REVIEWED
Site Name:	BUILDING
Ordered Demolition?:	N
Annual Notification:	Not reported
Owner Name:	MEDIA GENERAL OPERATIONS
Contractor Name:	ANDERS ENVIRONMENTAL
Start Date:	05/31/2016
Finish Date:	06/20/2016
Cementitious RACM:	Not reported
Cementitious SF:	Not reported
Floor RACM:	Not reported
Floor SF:	Not reported
Pipe RACM:	Not reported
Pipe SF:	Not reported
CF RACM:	Not reported
Roof RACM:	Not reported
Roof SF:	Not reported
Surface Mat RACM:	Not reported
Surface Mat SF:	Not reported
Waste Disposal Site:	ENTERPRISE LF & RECYC (FKA SID LARKIN & SON, INC.)
Waste Disposal Address:	41111 ENTERPRISE ROAD
Waste Disposal City:	DADE CITY
Waste Disposal State:	FL
Waste Disposal Zip:	33525
Transporter Name:	Not reported
Contractor is Transporter:	Y
Waste Disp ID:	87895
Waste Disp Source:	W
Transporter Address:	Not reported
Transporter City:	Not reported
Transporter State:	FL
Transporter Zip:	Not reported
Date Receive:	Not reported

FL Financial Assurance 3:

Name:	FORMER TAMPA TRIBUNE
Address:	202 S PARKER ST
City,State,Zip:	TAMPA, FL 33606

Map ID
Direction
Distance
Elevation

MAP FINDINGS

Site

Database(s)

EDR ID Number
EPA ID Number

FORMER TAMPA TRIBUNE (Continued)

1004413255

Region: 3
Facility ID: 9700729
Facility Phone: 8138303077
Facility Status: CLOSED
Facility Type: C
Type Description: Fuel user/Non-retail
DEP CO: P
Financial Responsibility: INSURANCE
Insurance Company: ACE
Effective Date: 01/17/2013
Expire Date: 01/17/2014
Owner ID: 74672
Owner Name: RD 202 PARKER LLC
Owner Address: 315 S BISCAYNE BLVD
Owner Address2: Not reported
Owner City,St,Zip: MIAMI, FL 33131
Contact: STEVE GUZZON
Resp Party Phone: 8138303077

Name: FORMER TAMPA TRIBUNE
Address: 202 S PARKER ST
City,State,Zip: TAMPA, FL 33606
Region: 3
Facility ID: 9700729
Facility Phone: 8138303077
Facility Status: CLOSED
Facility Type: C
Type Description: Fuel user/Non-retail
DEP CO: P
Financial Responsibility: INSURANCE
Insurance Company: ACE
Effective Date: 01/17/2014
Expire Date: 01/17/2015
Owner ID: 74672
Owner Name: RD 202 PARKER LLC
Owner Address: 315 S BISCAYNE BLVD
Owner Address2: Not reported
Owner City,St,Zip: MIAMI, FL 33131
Contact: STEVE GUZZON
Resp Party Phone: 8138303077

Name: FORMER TAMPA TRIBUNE
Address: 202 S PARKER ST
City,State,Zip: TAMPA, FL 33606
Region: 3
Facility ID: 9700729
Facility Phone: 8138303077
Facility Status: CLOSED
Facility Type: C
Type Description: Fuel user/Non-retail
DEP CO: P
Financial Responsibility: INSURANCE
Insurance Company: ILLINOIS UNION
Effective Date: 09/08/2008
Expire Date: 09/08/2009
Owner ID: 74672
Owner Name: RD 202 PARKER LLC

Map ID
Direction
Distance
Elevation

MAP FINDINGS

Site

Database(s)

EDR ID Number
EPA ID Number

FORMER TAMPA TRIBUNE (Continued)

1004413255

Owner Address: 315 S BISCAYNE BLVD
Owner Address2: Not reported
Owner City,St,Zip: MIAMI, FL 33131
Contact: STEVE GUZZON
Resp Party Phone: 8138303077

Name: FORMER TAMPA TRIBUNE
Address: 202 S PARKER ST
City,State,Zip: TAMPA, FL 33606
Region: 3
Facility ID: 9700729
Facility Phone: 8138303077
Facility Status: CLOSED
Facility Type: C
Type Description: Fuel user/Non-retail
DEP CO: P
Financial Responsibility: INSURANCE
Insurance Company: ILLINOIS UNION
Effective Date: 09/08/2009
Expire Date: 09/08/2010
Owner ID: 74672
Owner Name: RD 202 PARKER LLC
Owner Address: 315 S BISCAYNE BLVD
Owner Address2: Not reported
Owner City,St,Zip: MIAMI, FL 33131
Contact: STEVE GUZZON
Resp Party Phone: 8138303077

Name: FORMER TAMPA TRIBUNE
Address: 202 S PARKER ST
City,State,Zip: TAMPA, FL 33606
Region: 3
Facility ID: 9700729
Facility Phone: 8138303077
Facility Status: CLOSED
Facility Type: C
Type Description: Fuel user/Non-retail
DEP CO: P
Financial Responsibility: INSURANCE
Insurance Company: ILLINOIS UNION
Effective Date: 09/08/2010
Expire Date: 09/08/2011
Owner ID: 74672
Owner Name: RD 202 PARKER LLC
Owner Address: 315 S BISCAYNE BLVD
Owner Address2: Not reported
Owner City,St,Zip: MIAMI, FL 33131
Contact: STEVE GUZZON
Resp Party Phone: 8138303077

Name: FORMER TAMPA TRIBUNE
Address: 202 S PARKER ST
City,State,Zip: TAMPA, FL 33606
Region: 3
Facility ID: 9700729
Facility Phone: 8138303077
Facility Status: CLOSED

Map ID
Direction
Distance
Elevation

MAP FINDINGS

Site

Database(s)

EDR ID Number
EPA ID Number

FORMER TAMPA TRIBUNE (Continued)

1004413255

Facility Type: C
Type Description: Fuel user/Non-retail
DEP CO: P
Financial Responsibility: INSURANCE
Insurance Company: ILLINOIS UNION
Effective Date: 09/08/2011
Expire Date: 09/08/2012
Owner ID: 74672
Owner Name: RD 202 PARKER LLC
Owner Address: 315 S BISCAYNE BLVD
Owner Address2: Not reported
Owner City,St,Zip: MIAMI, FL 33131
Contact: STEVE GUZZON
Resp Party Phone: 8138303077

WASTEWATER:

Name: TAMPA TRIBUNE
Address: 202 S PARKER ST
City,State,Zip: TAMPA, FL
Facility ID: FLR20BO16
Facility Type: Construction Generic Dewatering
Status: Active - Existing, permitted facility/site for which effluent,
reclaimed water or wastewater residual discharge into the environment
and/or monitoring is taking place.

District Office: TLST
NPDES Permitted Site: Not reported
Environmental Interest: Not reported
Owner Type: Private
Permit Capacity: Not reported
Party Name: Corey Smith, Project Manager
Company Name: Suffolk Construction
RP Address: 615 Channelside Dr, Ste 102
RP Address 2: Not reported
RP City,Stat,Zip: Tampa FL 33602
Telephone: 2398983932
Email: corey.smith@suffolk.com
Issue Date: 07/31/2017
Effective Date: 07/31/2017
Expiration Date: 07/30/2022
DOC Description: Generic Permit
Latitude Degrees: 27
Latitude Minutes: 56
Latitude Seconds: 37.99
Longitude Degrees: 82
Longitude Minutes: 27
Longitude Seconds: 37
Treatment: Not reported
Decode For Fstatus: Active

Map ID
Direction
Distance
Elevation

MAP FINDINGS

EDR ID Number
EPA ID Number

AH575
WSW
1/4-1/2
0.301 mi.
1590 ft.
TAMPA MEDIA GROUP, LLC
202 S. PARKER ST.
TAMPA, FL 33606
Site 5 of 17 in cluster AH

US AIRS
FINDS
ECHO
1015759228
N/A

Relative:
Lower

Actual:
4 ft.

US AIRS (AFS):

Envid: 1015759228
Region Code: 04
County Code: FL057
Programmatic ID: AIR FL0000001205700289
Facility Registry ID: 110010285627
D and B Number: Not reported
Facility Site Name: TAMPA MEDIA GROUP, LLC
Primary SIC Code: 2711
NAICS Code: 511110
Default Air Classification Code: SMI
Facility Type of Ownership Code: POF
Air CMS Category Code: SMI
HPV Status: Not reported

US AIRS (AFS):

Region Code: 04
Programmatic ID: AIR FL0000001205700289
Facility Registry ID: 110010285627
Air Operating Status Code: OPR
Default Air Classification Code: SMI
Air Program: MACT Standards (40 CFR Part 63)
Activity Date: 2013-07-05 00:00:00
Activity Status Date: Not reported
Activity Group: Compliance Monitoring
Activity Type: Inspection/Evaluation
Activity Status: Not reported

Region Code: 04
Programmatic ID: AIR FL0000001205700289
Facility Registry ID: 110010285627
Air Operating Status Code: OPR
Default Air Classification Code: SMI
Air Program: MACT Standards (40 CFR Part 63)
Activity Date: 2013-07-11 00:00:00
Activity Status Date: Not reported
Activity Group: Compliance Monitoring
Activity Type: Inspection/Evaluation
Activity Status: Not reported

Region Code: 04
Programmatic ID: AIR FL0000001205700289
Facility Registry ID: 110010285627
Air Operating Status Code: OPR
Default Air Classification Code: SMI
Air Program: State Implementation Plan for National Primary and Secondary Ambient Air Quality Standards
Activity Date: 2003-01-30 00:00:00
Activity Status Date: Not reported
Activity Group: Compliance Monitoring
Activity Type: Inspection/Evaluation
Activity Status: Not reported

Region Code: 04
Programmatic ID: AIR FL0000001205700289

Map ID
Direction
Distance
Elevation

MAP FINDINGS

Site

Database(s)

EDR ID Number
EPA ID Number

TAMPA MEDIA GROUP, LLC (Continued)

1015759228

Facility Registry ID: 110010285627
Air Operating Status Code: OPR
Default Air Classification Code: SMI
Air Program: State Implementation Plan for National Primary and Secondary Ambient Air Quality Standards
Activity Date: 2003-03-12 00:00:00
Activity Status Date: Not reported
Activity Group: Compliance Monitoring
Activity Type: Inspection/Evaluation
Activity Status: Not reported

Region Code: 04
Programmatic ID: AIR FL0000001205700289
Facility Registry ID: 110010285627
Air Operating Status Code: OPR
Default Air Classification Code: SMI
Air Program: State Implementation Plan for National Primary and Secondary Ambient Air Quality Standards
Activity Date: 2006-07-19 00:00:00
Activity Status Date: Not reported
Activity Group: Compliance Monitoring
Activity Type: Inspection/Evaluation
Activity Status: Not reported

Region Code: 04
Programmatic ID: AIR FL0000001205700289
Facility Registry ID: 110010285627
Air Operating Status Code: OPR
Default Air Classification Code: SMI
Air Program: State Implementation Plan for National Primary and Secondary Ambient Air Quality Standards
Activity Date: 2006-09-21 00:00:00
Activity Status Date: Not reported
Activity Group: Compliance Monitoring
Activity Type: Inspection/Evaluation
Activity Status: Not reported

Region Code: 04
Programmatic ID: AIR FL0000001205700289
Facility Registry ID: 110010285627
Air Operating Status Code: OPR
Default Air Classification Code: SMI
Air Program: State Implementation Plan for National Primary and Secondary Ambient Air Quality Standards
Activity Date: 2008-02-13 00:00:00
Activity Status Date: Not reported
Activity Group: Compliance Monitoring
Activity Type: Inspection/Evaluation
Activity Status: Not reported

Region Code: 04
Programmatic ID: AIR FL0000001205700289
Facility Registry ID: 110010285627
Air Operating Status Code: OPR
Default Air Classification Code: SMI
Air Program: State Implementation Plan for National Primary and Secondary Ambient Air Quality Standards
Activity Date: 2008-02-15 00:00:00
Activity Status Date: Not reported
Activity Group: Compliance Monitoring
Activity Type: Inspection/Evaluation
Activity Status: Not reported

Map ID
Direction
Distance
Elevation

MAP FINDINGS

Site

Database(s)

EDR ID Number
EPA ID Number

TAMPA MEDIA GROUP, LLC (Continued)

1015759228

Region Code: 04
Programmatic ID: AIR FL0000001205700289
Facility Registry ID: 110010285627
Air Operating Status Code: OPR
Default Air Classification Code: SMI
Air Program: State Implementation Plan for National Primary and Secondary Ambient Air Quality Standards
Activity Date: 2008-03-20 00:00:00
Activity Status Date: Not reported
Activity Group: Compliance Monitoring
Activity Type: Inspection/Evaluation
Activity Status: Not reported

Region Code: 04
Programmatic ID: AIR FL0000001205700289
Facility Registry ID: 110010285627
Air Operating Status Code: OPR
Default Air Classification Code: SMI
Air Program: State Implementation Plan for National Primary and Secondary Ambient Air Quality Standards
Activity Date: 2011-10-10 00:00:00
Activity Status Date: Not reported
Activity Group: Compliance Monitoring
Activity Type: Inspection/Evaluation
Activity Status: Not reported

Region Code: 04
Programmatic ID: AIR FL0000001205700289
Facility Registry ID: 110010285627
Air Operating Status Code: OPR
Default Air Classification Code: SMI
Air Program: State Implementation Plan for National Primary and Secondary Ambient Air Quality Standards
Activity Date: 2012-07-18 00:00:00
Activity Status Date: Not reported
Activity Group: Compliance Monitoring
Activity Type: Inspection/Evaluation
Activity Status: Not reported

Region Code: 04
Programmatic ID: AIR FL0000001205700289
Facility Registry ID: 110010285627
Air Operating Status Code: OPR
Default Air Classification Code: SMI
Air Program: State Implementation Plan for National Primary and Secondary Ambient Air Quality Standards
Activity Date: 2013-07-05 00:00:00
Activity Status Date: Not reported
Activity Group: Compliance Monitoring
Activity Type: Inspection/Evaluation
Activity Status: Not reported

Region Code: 04
Programmatic ID: AIR FL0000001205700289
Facility Registry ID: 110010285627
Air Operating Status Code: OPR
Default Air Classification Code: SMI
Air Program: State Implementation Plan for National Primary and Secondary Ambient Air Quality Standards
Activity Date: 2013-07-11 00:00:00
Activity Status Date: Not reported
Activity Group: Compliance Monitoring

Map ID
Direction
Distance
Elevation

MAP FINDINGS

Site

Database(s)

EDR ID Number
EPA ID Number

TAMPA MEDIA GROUP, LLC (Continued)

1015759228

Activity Type: Inspection/Evaluation
Activity Status: Not reported

FINDS:

Registry ID: 110010285627

Click Here:

Environmental Interest/Information System:

AFS (Aerometric Information Retrieval System (AIRS) Facility Subsystem) replaces the former Compliance Data System (CDS), the National Emission Data System (NEDS), and the Storage and Retrieval of Aerometric Data (SAROAD). AFS is the national repository for information concerning airborne pollution in the United States. AFS is used to track emissions and compliance data from industrial plants. AFS data are utilized by states to prepare State Implementation Plans to comply with regulatory programs and by EPA as an input for the estimation of total national emissions. AFS is undergoing a major redesign to support facility operating permits required under Title V of the Clean Air Act.
AIR SYNTHETIC MINOR

[Click this hyperlink](#) while viewing on your computer to access additional FINDS: detail in the EDR Site Report.

ECHO:

Envid: 1015759228
Registry ID: 110010285627
DFR URL: <http://echo.epa.gov/detailed-facility-report?fid=110010285627>
Name: TAMPA MEDIA GROUP, LLC
Address: 202 S. PARKER ST.
City,State,Zip: TAMPA, FL 33606

AH576
WSW
1/4-1/2
0.301 mi.
1590 ft.

THE TAMPA TRIBUNE
202 S PARKER ST
TAMPA, FL

FL RGA LUST **S115202885**
N/A

Site 6 of 17 in cluster AH

Relative:
Lower
Actual:
4 ft.

RGA LUST:

2012	THE TAMPA TRIBUNE	202 S PARKER ST
2011	THE TAMPA TRIBUNE	202 S PARKER ST

AH577
WSW
1/4-1/2
0.301 mi.
1590 ft.

TAMPA TRIBUNE CO
202 S PARKER ST
TAMPA, FL

FL RGA LUST **S115201212**
N/A

Site 7 of 17 in cluster AH

Relative:
Lower
Actual:
4 ft.

RGA LUST:

2000	TAMPA TRIBUNE CO	202 S PARKER ST
1999	TAMPA TRIBUNE CO	202 S PARKER ST

Map ID
Direction
Distance
Elevation

MAP FINDINGS

Site

Database(s)

EDR ID Number
EPA ID Number

AH578
WSW
1/4-1/2
0.301 mi.
1590 ft.

202 SOUTH PARKER
TAMPA, FL
Site 8 of 17 in cluster AH

ERNS 2005759162
N/A

Relative:
Lower
Actual:
4 ft.

Incident Commons:

NRC Report #:

759162

Description of Incident:

THE CALLER IS REPORTING THAT A MILKY WHITE SUBSTANCE IS COMING OUT OF A DISCHARGE PIPE INTO THE HILLSBOROUGH RIVER.

Type of Incident:

UNKNOWN SHEEN

Incident Cause:

UNKNOWN

Incident Date Time:

2005-05-18 16:45:00

Incident DTG:

DISCOVERED

Incident Location:

UNKNOWN SHEEN INCIDENT

Loaction Address:

202 SOUTH PARKER

Location Street 1:

Not reported

Location Street 2:

Not reported

Location Nearest City:

TAMPA

Location State:

FL

Location County:

HILLSBOROUGH

Location Zip:

Not reported

Distance From City:

Not reported

Distance Units:

Not reported

Direction From City:

Not reported

Lat Deg:

Not reported

Lat Min:

Not reported

Lat Sec:

Not reported

Lat Quad:

Not reported

Long Deg:

Not reported

Long Min:

Not reported

Long Sec:

Not reported

Long Quad:

Not reported

Location Section:

Not reported

Location Township:

Not reported

Location range:

Not reported

Potential Range:

Not reported

Incidents:

NRC Report #:

759162

Aircraft Type:

Not reported

Aircraft Model:

Not reported

Aircraft ID:

Not reported

Aircraft Fuel Capacity:

Not reported

Aircraft Fuel Capacity Units:

Not reported

Aircraft Fuel on Board:

Not reported

Aircraft Fuel on Board Units:

Not reported

Aircraft Spot Number:

Not reported

Aircraft Hanger:

Not reported

Aircraft Runway Number:

Not reported

Road Mile Marker:

Not reported

Building ID:

Not reported

Type of Fixed Object:

Not reported

Power Generating Facility:

U

Generating Capacity:

Not reported

Type of Fuel:

Not reported

NPDES:

Not reported

NPDES Compliance:

U

Pipeline Type:

Not reported

DOT Regulated:

U

Map ID
Direction
Distance
Elevation

MAP FINDINGS

Site

Database(s)

EDR ID Number
EPA ID Number

(Continued)

2005759162

Pipeline Above Ground:	ABOVE
Exposed Underwater:	N
Pipeline Covered:	U
Railroad Hotline:	Not reported
Grade Crossing:	N
Location Subdivision:	Not reported
Railroad Milepost:	Not reported
Type Vehicle Involved:	Not reported
Crossing Device Type:	Not reported
Device Operational:	Y
DOT Crossing Number:	Not reported
Brake Failure:	N
Description of Tank:	Not reported
Tank Above Ground:	ABOVE
Transportable Container:	U
Tank Regulated:	U
Tank Regulated By:	Not reported
Tank ID:	Not reported
Capacity of Tank:	Not reported
Capacity of Tank Units:	Not reported
Actual Amount:	Not reported
Actual Amount Units:	Not reported
Platform Rig Name:	Not reported
Platform Letter:	Not reported
Location Area ID:	Not reported
Location Block ID:	Not reported
OCSG Number:	Not reported
OCSP Number:	Not reported
State Lease Number:	Not reported
Pier Dock Number:	Not reported
Berth Slip Number:	Not reported
Continuous Release Type:	Not reported
Initial Continuous Release No:	Not reported
Continuous Release Permit:	Not reported
Allision:	N
Type of Structure:	Not reported
Structure Name:	Not reported
Structure Operational:	U
Airbag Deployed:	Not reported
Date Tiem Normal Service:	Not reported
Service Disruption Time:	Not reported
Service Disruption Units:	Not reported
Transit Bus Flag:	Not reported
CR Begin Date:	Not reported
CR End Date:	Not reported
CR Change Date:	Not reported
FBI Contact:	Not reported
FBI Contact Date Time:	Not reported
Sub Part C Testing Req:	XXX
Conductor Testing:	Not reported
Engineer Testing:	Not reported
Trainman Testing:	Not reported
Yard Foreman Testing:	Not reported
RCL Operator Testing:	Not reported
Brakeman Testing:	Not reported
Train Dispatcher Testing:	Not reported
Signalman Testing:	Not reported

Map ID
Direction
Distance
Elevation

MAP FINDINGS

Site

Database(s)

EDR ID Number
EPA ID Number

(Continued)

2005759162

Other Employee Testing: Not reported
Unknown Testing: Not reported
Passenger Handling: Not reported
Passenger Route: XXX
Passenger Delay: XXX

Incident Details:

NRC Report #: 759162
Fire Involved: N
Fire Extinguished: U
Any Evacuations: N
Number Evacuated: Not reported
Who Evacuated: Not reported
Radius of Evacuation: Not reported
Any Injuries: N
Number Injured: Not reported
Number Hospitalized: Not reported
Any Fatalities: N
Number Fatalities: Not reported
Any Damages: N
Damage Amount: Not reported
Air Corridor Closed: N
Air Corridor Desc: Not reported
Air Closure Time: Not reported
Waterway Closed: N
Waterway Desc: Not reported
Waterway Closure Time: Not reported
Road Closed: N
Road Desc: Not reported
Road Closure Time: Not reported
Closure Direction: Not reported
Major Artery: N
Track Closed: N
Track Desc: Not reported
Track Closure Time: Not reported
Media Interest: NONE
Medium Desc: WATER
Additional Medium Info: HILLSBOROUGH RIVER
Body of Water: HILLSBOROUGH RIVER
Tributary of: TAMPA BAY
Release Secured: U
Estimated Duration of Release: Not reported
Release rate: Not reported
Desc Remedial Action: NONE
State Agency on Scene: Not reported
State Agency Report Number: NONE
Other Agency Notified: Not reported
Weather Conditions: CLEAR
Air Temperature: 85
Wind Speed: Not reported
Wind Direction: Not reported
Water Supply Contaminated: U
Sheen Size: Not reported
Sheen Color: WHITISH
Direction of Sheen Travel: Not reported
Sheen Odor Description: Not reported
Wave Condition: Not reported

Map ID
Direction
Distance
Elevation

MAP FINDINGS

Site

Database(s)

EDR ID Number
EPA ID Number

(Continued)

2005759162

Current Speed: Not reported
Current Direction: Not reported
Water Temperature: Not reported
Track Close Dir: Not reported
Empl Fatality: Not reported
Pass Fatality: Not reported
Community Impact: N
Wind Speed Unit: Not reported
Employee Injuries: Not reported
Passenger Injuries: Not reported
Occupant Fatality: Not reported
Current Speed Unit: Not reported
Road Closure Units: Not reported
Track Closure Units: Not reported
Sheen Size Units: Not reported
Additional Info: NONE
State Agency Notified: MAYOR
Federal Agency Notified: NONE
nearest River Mile Marker: Not reported
Sheen Size Length: 50
Sheen Size Length Units: YARDS
Sheen Size Width: 35
Sheen Size Width Units: FEET
Offshore: N
Duration Unit: Not reported
Release Rate Unit: Not reported
Release Rate Rate: Not reported
Passengers Transferred: UNK

Calls:

NRC Report #: 759162
Site ID: 2005759162
Date Time Received: 2005-05-18 17:52:19
Date Time Complete: 2005-05-18 18:01:49
Call Type: INC
Responsible Company: TAMPA TRIBUNE
Responsible Org Type: PRIVATE ENTERPRISE
Responsible City: TAMPA
Responsible State: FL
Responsible Zip: Not reported
On Behalf: N
Source: TELEPHONE

Material Involved:

NRC Report #: 759162
Chris Code: UNK
Case Number: 000000-00-0
UN Number: Not reported
Amount of Material: 0
Unit of Measure: UNKNOWN AMOUNT
Name of Material: UNKNOWN WHITE SUBSTANCE
If Reached Water: YES
Amount in Water: 0
Unit of Measure Reach Water: UNKNOWN AMOUNT

Map ID
Direction
Distance
Elevation

MAP FINDINGS

EDR ID Number
EPA ID Number

AH579 TAMPA TRIBUNE FL RGA LUST S115201213
WSW 202 S PARKER ST N/A
1/4-1/2 TAMPA, FL
0.301 mi.
1590 ft. Site 9 of 17 in cluster AH

Relative: RGA LUST:
Lower 2010 TAMPA TRIBUNE 202 S PARKER ST
Actual: 2009 TAMPA TRIBUNE 202 S PARKER ST
4 ft. 2008 TAMPA TRIBUNE 202 S PARKER ST
2007 TAMPA TRIBUNE 202 S PARKER ST
2006 TAMPA TRIBUNE 202 S PARKER ST
2005 TAMPA TRIBUNE 202 S PARKER ST
2004 TAMPA TRIBUNE 202 S PARKER ST
2003 TAMPA TRIBUNE 202 S PARKER ST
2002 TAMPA TRIBUNE 202 S PARKER ST

AH580 TRIBUNE CO INC RCRA NonGen / NLR 1000497327
WSW 202 S PARKER ST FINDS FLD052603206
1/4-1/2 TAMPA, FL 33606 ECHO
0.301 mi.
1590 ft. Site 10 of 17 in cluster AH

Relative: RCRA NonGen / NLR:
Lower Date Form Received by Agency: 2012-11-02 00:00:00.0
Actual: Handler Name: TRIBUNE CO INC
4 ft. Handler Address: 202 S PARKER ST
Handler City,State,Zip: TAMPA, FL 33606-2308
EPA ID: FLD052603206
Contact Name: TOM BOUDREAUX
Contact Address: S PARKER ST
Contact City,State,Zip: TAMPA, FL 33606
Contact Telephone: 813-259-8112
Contact Fax: Not reported
Contact Email: TBOUDREAUX@TAMPATRIB.COM
Contact Title: SAFETY ENV MGR
EPA Region: 04
Land Type: Private
Federal Waste Generator Description: Not a generator, verified
Non-Notifier: Not reported
Biennial Report Cycle: Not reported
Accessibility: Not reported
Active Site Indicator: Not reported
State District Owner: FL
State District: SW
Mailing Address: PO BOX 191
Mailing City,State,Zip: TAMPA, FL 33601-0191
Owner Name: EDWIN EYBERS
Owner Type: Private
Operator Name: TAMPA TRIBUNE
Operator Type: Private
Short-Term Generator Activity: No
Importer Activity: No
Mixed Waste Generator: No
Transporter Activity: No
Transfer Facility Activity: No
Recycler Activity with Storage: No
Small Quantity On-Site Burner Exemption: No
Smelting Melting and Refining Furnace Exemption: No
Underground Injection Control: No

Map ID
Direction
Distance
Elevation

MAP FINDINGS

Site

Database(s)

EDR ID Number
EPA ID Number

TRIBUNE CO INC (Continued)

1000497327

Off-Site Waste Receipt:	No
Universal Waste Indicator:	No
Universal Waste Destination Facility:	No
Federal Universal Waste:	No
Active Site Fed-Reg Treatment Storage and Disposal Facility:	Not reported
Active Site Converter Treatment storage and Disposal Facility:	Not reported
Active Site State-Reg Treatment Storage and Disposal Facility:	Not reported
Active Site State-Reg Handler:	---
Federal Facility Indicator:	Not reported
Hazardous Secondary Material Indicator:	NN
Sub-Part K Indicator:	Not reported
Commercial TSD Indicator:	No
Treatment Storage and Disposal Type:	Not reported
2018 GPRA Permit Baseline:	Not on the Baseline
2018 GPRA Renewals Baseline:	Not on the Baseline
Permit Renewals Workload Universe:	Not reported
Permit Workload Universe:	Not reported
Permit Progress Universe:	Not reported
Post-Closure Workload Universe:	Not reported
Closure Workload Universe:	Not reported
202 GPRA Corrective Action Baseline:	No
Corrective Action Workload Universe:	No
Subject to Corrective Action Universe:	No
Non-TSDFs Where RCRA CA has Been Imposed Universe:	No
TSDFs Potentially Subject to CA Under 3004 (u)/(v) Universe:	No
TSDFs Only Subject to CA under Discretionary Auth Universe:	No
Corrective Action Priority Ranking:	No NCAPS ranking
Environmental Control Indicator:	No
Institutional Control Indicator:	No
Human Exposure Controls Indicator:	N/A
Groundwater Controls Indicator:	N/A
Operating TSD Universe:	Not reported
Full Enforcement Universe:	Not reported
Significant Non-Complier Universe:	No
Unaddressed Significant Non-Complier Universe:	No
Addressed Significant Non-Complier Universe:	No
Significant Non-Complier With a Compliance Schedule Universe:	No
Financial Assurance Required:	Not reported
Handler Date of Last Change:	2013-05-07 09:20:16.0
Recognized Trader-Importer:	No
Recognized Trader-Exporter:	No
Importer of Spent Lead Acid Batteries:	No
Exporter of Spent Lead Acid Batteries:	No
Recycler Activity Without Storage:	Not reported
Manifest Broker:	Not reported
Sub-Part P Indicator:	No

Handler - Owner Operator:

Owner/Operator Indicator:	Owner
Owner/Operator Name:	EYBERS EDWIN
Legal Status:	Private
Date Became Current:	1997-01-09 00:00:00.
Date Ended Current:	Not reported
Owner/Operator Address:	PO BOX 191
Owner/Operator City,State,Zip:	TAMPA, FL 33601
Owner/Operator Telephone:	Not reported

Map ID
Direction
Distance
Elevation

MAP FINDINGS

Site

Database(s)

EDR ID Number
EPA ID Number

TRIBUNE CO INC (Continued)

1000497327

Owner/Operator Telephone Ext:	Not reported
Owner/Operator Fax:	Not reported
Owner/Operator Email:	Not reported
Owner/Operator Indicator:	Owner
Owner/Operator Name:	TAMPA TRIBUNE
Legal Status:	Private
Date Became Current:	2012-11-02 00:00:00.
Date Ended Current:	Not reported
Owner/Operator Address:	202 S PARKER ST
Owner/Operator City,State,Zip:	TAMPA, FL 33606-2308
Owner/Operator Telephone:	813-259-8112
Owner/Operator Telephone Ext:	Not reported
Owner/Operator Fax:	Not reported
Owner/Operator Email:	Not reported
Owner/Operator Indicator:	Owner
Owner/Operator Name:	EDWIN EYBERS
Legal Status:	Private
Date Became Current:	1997-01-09 00:00:00.
Date Ended Current:	Not reported
Owner/Operator Address:	PO BOX 191
Owner/Operator City,State,Zip:	TAMPA, FL 33601
Owner/Operator Telephone:	Not reported
Owner/Operator Telephone Ext:	Not reported
Owner/Operator Fax:	Not reported
Owner/Operator Email:	Not reported
Owner/Operator Indicator:	Owner
Owner/Operator Name:	EDWIN EYBERS
Legal Status:	Private
Date Became Current:	1997-01-09 00:00:00.
Date Ended Current:	2012-11-02 00:00:00.
Owner/Operator Address:	PO BOX 191
Owner/Operator City,State,Zip:	TAMPA, FL 33601
Owner/Operator Telephone:	Not reported
Owner/Operator Telephone Ext:	Not reported
Owner/Operator Fax:	Not reported
Owner/Operator Email:	Not reported
Owner/Operator Indicator:	Operator
Owner/Operator Name:	TAMPA TRIBUNE
Legal Status:	Private
Date Became Current:	2012-11-02 00:00:00.
Date Ended Current:	Not reported
Owner/Operator Address:	202 S PARKER ST
Owner/Operator City,State,Zip:	TAMPA, FL 33606-2308
Owner/Operator Telephone:	813-259-8112
Owner/Operator Telephone Ext:	Not reported
Owner/Operator Fax:	Not reported
Owner/Operator Email:	Not reported

Historic Generators:

Receive Date:	1983-10-03 00:00:00.0
Handler Name:	TRIBUNE CO INC
Federal Waste Generator Description:	Not a generator, verified
State District Owner:	FL

Map ID
Direction
Distance
Elevation

MAP FINDINGS

Site

Database(s)

EDR ID Number
EPA ID Number

TRIBUNE CO INC (Continued)

1000497327

Large Quantity Handler of Universal Waste:	No
Recognized Trader Importer:	No
Recognized Trader Exporter:	No
Spent Lead Acid Battery Importer:	No
Spent Lead Acid Battery Exporter:	No
Current Record:	No
Non Storage Recycler Activity:	Not reported
Electronic Manifest Broker:	Not reported
Receive Date:	2012-11-02 00:00:00.0
Handler Name:	TRIBUNE CO INC
Federal Waste Generator Description:	Not a generator, verified
State District Owner:	FL
Large Quantity Handler of Universal Waste:	No
Recognized Trader Importer:	No
Recognized Trader Exporter:	No
Spent Lead Acid Battery Importer:	No
Spent Lead Acid Battery Exporter:	No
Current Record:	Yes
Non Storage Recycler Activity:	Not reported
Electronic Manifest Broker:	Not reported

List of NAICS Codes and Descriptions:

NAICS Code:	562998
NAICS Description:	ALL OTHER MISCELLANEOUS WASTE MANAGEMENT SERVICES

Facility Has Received Notices of Violations:

Violations:	No Violations Found
-------------	---------------------

Evaluation Action Summary:

Evaluations:	No Evaluations Found
--------------	----------------------

FINDS:

Registry ID:	110001412828
--------------	--------------

Click Here:

Environmental Interest/Information System:

US National Pollutant Discharge Elimination System (NPDES) module of the Compliance Information System (ICIS) tracks surface water permits issued under the Clean Water Act. Under NPDES, all facilities that discharge pollutants from any point source into waters of the United States are required to obtain a permit. The permit will likely contain limits on what can be discharged, impose monitoring and reporting requirements, and include other provisions to ensure that the discharge does not adversely affect water quality.

RCRAInfo is a national information system that supports the Resource Conservation and Recovery Act (RCRA) program through the tracking of events and activities related to facilities that generate, transport, and treat, store, or dispose of hazardous waste. RCRAInfo allows RCRA program staff to track the notification, permit, compliance, and corrective action activities required under RCRA.

Florida Environmental System Today Application (FIESTA) Data Maintenance (FDM) system maintains entity, environmental interest and affiliation data for the State of Florida.

Map ID
Direction
Distance
Elevation

MAP FINDINGS

Site

Database(s)

EDR ID Number
EPA ID Number

TRIBUNE CO INC (Continued)

1000497327

[Click this hyperlink](#) while viewing on your computer to access additional FINDS: detail in the EDR Site Report.

ECHO:

Envid: 1000497327
Registry ID: 110001412828
DFR URL: <http://echo.epa.gov/detailed-facility-report?fid=110001412828>
Name: TRIBUNE CO INC
Address: 202 S PARKER ST
City,State,Zip: TAMPA, FL 33606

AF581 KAUFFMAN TIRE SERVICE OF GA INC
NW 601 N MORGAN ST
1/4-1/2 TAMPA, FL
0.301 mi.
1591 ft. Site 5 of 36 in cluster AF

FL RGA LUST S115183117
N/A

Relative:
Higher
Actual:
15 ft.

RGA LUST:

2012	KAUFFMAN TIRE SERVICE OF GA INC	601 N MORGAN ST
2011	KAUFFMAN TIRE SERVICE OF GA INC	601 N MORGAN ST
2010	KAUFFMAN TIRE SERVICE OF GA INC	601 N MORGAN ST
2009	KAUFFMAN TIRE SERVICE OF GA INC	601 N MORGAN ST
2008	KAUFFMAN TIRE SERVICE OF GA INC	601 N MORGAN ST
2007	KAUFFMAN TIRE SERVICE OF GA INC	601 N MORGAN ST
2006	KAUFFMAN TIRE SERVICE OF GA INC	601 N MORGAN ST
2005	KAUFFMAN TIRE SERVICE OF GA INC	601 N MORGAN ST
2004	KAUFFMAN TIRE SERVICE OF GA INC	601 N MORGAN ST
2003	KAUFFMAN TIRE SERVICE OF GA INC	601 N MORGAN ST
2002	KAUFFMAN TIRE SERVICE OF GA INC	601 N MORGAN ST
2001	KAUFFMAN TIRE SERVICE OF GA INC	601 N MORGAN ST
2000	KAUFFMAN TIRE SERVICE OF GA INC	601 N MORGAN ST

AF582 KAUFFMAN TIRE SERVICE OF GA INC
NW 601 N MORGAN ST
1/4-1/2 TAMPA, FL 33602
0.301 mi.
1591 ft. Site 6 of 36 in cluster AF

FL SWF/LF U001355480
FL LUST N/A
FL UST

Relative:
Higher
Actual:
15 ft.

SWF/LF:

Name: BUDDY/DEANNA LONG
Address: 601 N MORGAN ST
City,State,Zip: TAMPA, FL 33602
Facility ID: 96435
District: SWD
Lat/Long: :: / ::
Class Type: 754
Classification: WASTE TIRE COLLECTOR
Class Status: INACTIVE (I)
Section: Not reported
Township: Not reported
Range: Not reported
Responsible Authority Name: Not reported
Responsible Authority Address: Not reported
Responsible Authority City,St,Zip: Not reported
Responsible Authority Phone: Not reported
EMail Address1: Not reported

Map ID
Direction
Distance
Elevation

MAP FINDINGS

Site

Database(s)

EDR ID Number
EPA ID Number

KAUFFMAN TIRE SERVICE OF GA INC (Continued)

U001355480

EMail Address2: Not reported
Site Supervisor Name: Not reported
Site Supervisor Addr: Not reported
Site Supervisor City/State/Zip: Not reported
Site Supervisor Telephone: Not reported
Land Owner Name: Not reported
Land Owner Address: Not reported
Land Owner City/State/Zip: Not reported
Land Owner Telephone: Not reported

[Click here for Florida Oculus:](#)

LUST:

Name: KAUFFMAN TIRE SERVICE OF GA INC
Address: 601 N MORGAN ST
City,State,Zip: TAMPA, FL 33602
Region: STATE
Facility Id: 8733857
Facility Status: CLOSED
Facility Type: C - Fuel user/Non-retail
Facility Phone: (813)229-0874
Facility Cleanup Rank: Not reported
District: Southwest District
Lat/Long (dms): 27 57 2.0004 / 82 27 21.0075
Section: Not reported
Township: Not reported
Range: Not reported
Feature: Not reported
Method: UNVR
Datum: 0
Score: 20
Score Effective Date: 1997-11-04 00:00:00
Score When Ranked: Not reported
Operator: GRANDOFF INVESTMENTS
Name Update: 2000-07-07 00:00:00
Address Update: Not reported

Petroleum Cleanup PCT Facility Score:

Facility Cleanup Status: CMPL - COMPLETED
Contact: DEBBIE DEVOE
Contact Company: GRANDOFF INVESTMENTS INC
Contact Address: 412 E MADISON ST #1100
Contact City/State/Zip: TAMPA, FL 33602
Phone: (813)229-0874
Bad Address Ind: N
State: FL
Zip: 33602, 3907
Score: 20
Score Effective Date: 1997-11-04 00:00:00
Related Party ID: 8744
Primary RP Role: ACCOUNT OWNER
RP Begin Date: 1993-12-17
RP Zip: 4697
RP Extension: Not reported

Discharge Cleanup Summary:

Discharge Date: 12/8/1989

Map ID
Direction
Distance
Elevation

MAP FINDINGS

Site

Database(s)

EDR ID Number
EPA ID Number

KAUFFMAN TIRE SERVICE OF GA INC (Continued)

U001355480

PCT Discharge Combined: Not reported
Cleanup Required: R - CLEANUP REQUIRED
Discharge Cleanup Status: NFA - NFA COMPLETE
Disch Cleanup Status Date: 2/21/1996
Cleanup Work Status: COMPLETED
Information Source: D - DISCHARGE NOTIFICATION
Other Source Description: Not reported
Eligibility Indicator: E - ELIGIBLE
Site Manager: MCKELVEY_M
Site Mgr End Date: 11/3/2000
Tank Office: PCLP29 - HILLSBOROUGH ENVIRONMENTAL PROTECTION COMMISSION

Petroleum Cleanup Program Eligibility:

Facility ID: 8733857
Discharge Date: 12/8/1989
Pct Discharge Combined With: Not reported
Cleanup Required: R - CLEANUP REQUIRED
Discharge Cleanup Status: NFA - NFA COMPLETE
Disch Cleanup Status Date: 2/21/1996
Cleanup Work Status: COMPLETED
Information Source: Not reported
Other Source Description: Not reported
Application Received Date: Not reported
Cleanup Program: A - ABANDONED TANK RESTORATION PROGRAM
Eligibility Status: Not reported
Elig Status Date: Not reported
Letter Of Intent Date: Not reported
Redetermined: Not reported
Inspection Date: Not reported
Site Manager: MCKELVEY_M
Site Mgr End Date: 11/3/2000
Tank Office: PCLP29 - HILLSBOROUGH ENVIRONMENTAL PROTECTION COMMISSION
Deductible Amount: Not reported
Deductible Paid To Date: Not reported
Co-Pay Amount: Not reported
Co-Pay Paid To Date: Not reported
Cap Amount: 0

Contaminated Media:

Discharge Date: 12/8/1989
Pct Discharge Combined With: Not reported
Cleanup Required: R - CLEANUP REQUIRED
Discharge Cleanup Status: NFA - NFA COMPLETE
Disch Cleanup Status Date: 2/21/1996
Cleanup Work Status: COMPLETED
Information Source: D - DISCHARGE NOTIFICATION
Other Source Description: Not reported
Elig Indicator: E - ELIGIBLE
Site Manager: MCKELVEY_M
Site Mgr End Date: 11/3/2000
Tank Office: PCLP29 - HILLSBOROUGH ENVIRONM
Contaminated Drinking Wells: 0
Contaminated Monitoring Well: Yes
Contaminated Soil: No
Contaminated Surface Water: No
Contaminated Ground Water: No
Pollutant: L - Waste Oil
Pollutant Other Description: Not reported

Map ID
Direction
Distance
Elevation

MAP FINDINGS

Site

Database(s)

EDR ID Number
EPA ID Number

KAUFFMAN TIRE SERVICE OF GA INC (Continued)

U001355480

Gallons Discharged: Not reported
Discharge Date: 12/8/1989
Pct Discharge Combined With: Not reported
Cleanup Required: R - CLEANUP REQUIRED
Discharge Cleanup Status: NFA - NFA COMPLETE
Disch Cleanup Status Date: 2/21/1996
Cleanup Work Status: COMPLETED
Information Source: D - DISCHARGE NOTIFICATION
Other Source Description: Not reported
Elig Indicator: E - ELIGIBLE
Site Manager: MCKELVEY_M
Site Mgr End Date: 11/3/2000
Tank Office: PCLP29 - HILLSBOROUGH ENVIRONM
Contaminated Drinking Wells: 0
Contaminated Monitoring Well: Yes
Contaminated Soil: No
Contaminated Surface Water: No
Contaminated Ground Water: No
Pollutant: P - Generic Gasoline
Pollutant Other Description: Not reported
Gallons Discharged: Not reported

Task Information:

District: SWD
Facility ID: 8733857
Facility Status: CLOSED
Facility Type: C - Fuel user/Non-retail -
County: HILLSBOROUGH
County ID: 29
Cleanup Eligibility Status: E
Source Effective Date: 02-21-1996
Discharge Date: 12-08-1989
Cleanup Required: R - CLEANUP REQUIRED
Discharge Cleanup Status: NFA - NFA COMPLETE
Disch Cleanup Status Date: 02-21-1996
SRC Action Type: NFA - NO FURTHER ACTION
SRC Submit Date: 01-29-1995
SRC Review Date: 02-07-1996
SRC Completion Status: A - APPROVED
SRC Issue Date: 02-21-1996
SRC Comment: WASTE OIL ONLY
Cleanup Work Status: COMPLETED
Site Mgr: MCKELVEY_M
Site Mgr End Date: 11-03-2000
Tank Office: PCLP29 - Hillsborough County
SR Task ID: Not reported
SR Cleanup Responsible: -
SR Funding Eligibility Type: -
SR Actual Cost: Not reported
SR Completion Date: Not reported
SR Payment Date: Not reported
SR Oral Date: Not reported
SR Written Date: Not reported
SR Soil Removal: Not reported
SR Free Product Removal: Not reported
SR Soil Tonnage Removed: Not reported
SR Soil Treatment: Not reported
SR Other Treatment: Not reported

Map ID
Direction
Distance
Elevation

MAP FINDINGS

Site

Database(s)

EDR ID Number
EPA ID Number

KAUFFMAN TIRE SERVICE OF GA INC (Continued)

U001355480

SR Alternate Proc Received Date: Not reported
SR Alternate Procedure Status: Not reported
SR Alternate Procedure Status Date: Not reported
SR Alternate Procedure Comments: Not reported
SA Task ID: 45876
SA Cleanup Responsible: -
SA Funding Eligibility Type: -
SA Actual Cost: Not reported
SA Completion Date: 02-07-1996
SA Payment Date: Not reported
RAP Task ID: Not reported
RAP Cleanup Responsible ID: -
RAP Funding Eligibility Type: -
RAP Actual Cost: Not reported
RAP Completion Date: Not reported
RAP Payment Date: Not reported
RAP Last Order Approved: Not reported
RA Task ID: 45877
RA Cleanup Responsible: -
RA Funding Eligibility Type: -
RA Years to Complete: Not reported
RA Actual Cost: Not reported

[Click here for Florida Oculus:](#)

UST:

Facility Id: 8733857
Facility Status: CLOSED
Type Description: Fuel user/Non-retail
Facility Phone: 8132290874
Region: STATE
Positioning Method: UNVR
Lat/Long (dms): 27 57 47 / 82 22 50

Owner:

Owner Id: 8744
Owner Name: GRANDOFF INVESTMENTS INC
Owner Address: 412 E MADISON ST #1100
Owner Address 2: Not reported
Owner City,St,Zip: TAMPA, FL 33602
Owner Contact: DEBBIE DEVOE
Owner Phone: 8132290874

Tank Info:

Name: KAUFFMAN TIRE SERVICE OF GA INC
Address: 601 N MORGAN ST
City: TAMPA
Zip: 33602
Tank Id: 1
Status: Removed
Status Date: 02/28/1990
Install Date: 12/1/1983
Substance: Waste oil
Content Description: Waste Oil
Gallons: 500
Vessel Indicator: TANK
Tank Location: UNDERGROUND

Map ID
Direction
Distance
Elevation

MAP FINDINGS

Site

Database(s)

EDR ID Number
EPA ID Number

KAUFFMAN TIRE SERVICE OF GA INC (Continued)

U001355480

DEP Contractor: P

[Click here for Florida Oculus:](#)

AF583
NW
1/4-1/2
0.301 mi.
1591 ft.

AUTOMOTIVE SERVICES
601 N MORGAN ST
TAMPA, FL 33602
Site 7 of 36 in cluster AF

RCRA-VSQQ 1014471529
FLTMP9304533

Relative:
Higher

Actual:
15 ft.

RCRA-VSQQ:
Date Form Received by Agency: 1993-12-14 00:00:00.0
Handler Name: AUTOMOTIVE SERVICES
Handler Address: 601 N MORGAN ST
Handler City,State,Zip: TAMPA, FL 33602-3907
EPA ID: FLTMP9304533
Contact Name: Not reported
Contact Address: Not reported
Contact City,State,Zip: Not reported
Contact Telephone: Not reported
Contact Fax: Not reported
Contact Email: Not reported
Contact Title: Not reported
EPA Region: 04
Land Type: Other
Federal Waste Generator Description: Conditionally Exempt Small Quantity Generator
Non-Notifier: Not reported
Biennial Report Cycle: Not reported
Accessibility: Not reported
Active Site Indicator: Handler Activities
State District Owner: FL
State District: SW
Mailing Address: Not reported
Mailing City,State,Zip: Not reported
Owner Name: Not reported
Owner Type: Not reported
Operator Name: Not reported
Operator Type: Not reported
Short-Term Generator Activity: Yes
Importer Activity: No
Mixed Waste Generator: No
Transporter Activity: No
Transfer Facility Activity: No
Recycler Activity with Storage: No
Small Quantity On-Site Burner Exemption: No
Smelting Melting and Refining Furnace Exemption: No
Underground Injection Control: No
Off-Site Waste Receipt: No
Universal Waste Indicator: No
Universal Waste Destination Facility: No
Federal Universal Waste: No
Active Site Fed-Reg Treatment Storage and Disposal Facility: Not reported
Active Site Converter Treatment storage and Disposal Facility: Not reported
Active Site State-Reg Treatment Storage and Disposal Facility: Not reported
Active Site State-Reg Handler: ---
Federal Facility Indicator: Not reported
Hazardous Secondary Material Indicator: NN

Map ID
Direction
Distance
Elevation

MAP FINDINGS

Site

Database(s)

EDR ID Number
EPA ID Number

AUTOMOTIVE SERVICES (Continued)

1014471529

Sub-Part K Indicator:	Not reported
Commercial TSD Indicator:	No
Treatment Storage and Disposal Type:	Not reported
2018 GPRA Permit Baseline:	Not on the Baseline
2018 GPRA Renewals Baseline:	Not on the Baseline
Permit Renewals Workload Universe:	Not reported
Permit Workload Universe:	Not reported
Permit Progress Universe:	Not reported
Post-Closure Workload Universe:	Not reported
Closure Workload Universe:	Not reported
202 GPRA Corrective Action Baseline:	No
Corrective Action Workload Universe:	No
Subject to Corrective Action Universe:	No
Non-TSDFs Where RCRA CA has Been Imposed Universe:	No
TSDFs Potentially Subject to CA Under 3004 (u)/(v) Universe:	No
TSDFs Only Subject to CA under Discretionary Auth Universe:	No
Corrective Action Priority Ranking:	No NCAPS ranking
Environmental Control Indicator:	No
Institutional Control Indicator:	No
Human Exposure Controls Indicator:	N/A
Groundwater Controls Indicator:	N/A
Operating TSDF Universe:	Not reported
Full Enforcement Universe:	Not reported
Significant Non-Complier Universe:	No
Unaddressed Significant Non-Complier Universe:	No
Addressed Significant Non-Complier Universe:	No
Significant Non-Complier With a Compliance Schedule Universe:	No
Financial Assurance Required:	Not reported
Handler Date of Last Change:	2011-06-23 16:56:54.0
Recognized Trader-Importer:	No
Recognized Trader-Exporter:	No
Importer of Spent Lead Acid Batteries:	No
Exporter of Spent Lead Acid Batteries:	No
Recycler Activity Without Storage:	Not reported
Manifest Broker:	Not reported
Sub-Part P Indicator:	No

Historic Generators:

Receive Date:	1993-12-14 00:00:00.0
Handler Name:	AUTOMOTIVE SERVICES
Federal Waste Generator Description:	Conditionally Exempt Small Quantity Generator
State District Owner:	FL
Large Quantity Handler of Universal Waste:	No
Recognized Trader Importer:	No
Recognized Trader Exporter:	No
Spent Lead Acid Battery Importer:	No
Spent Lead Acid Battery Exporter:	No
Current Record:	Yes
Non Storage Recycler Activity:	Not reported
Electronic Manifest Broker:	Not reported

List of NAICS Codes and Descriptions:

NAICS Codes:	No NAICS Codes Found
--------------	----------------------

Map ID
Direction
Distance
Elevation

MAP FINDINGS

Site

Database(s)

EDR ID Number
EPA ID Number

AUTOMOTIVE SERVICES (Continued)

1014471529

Facility Has Received Notices of Violations:
Violations:

No Violations Found

Evaluation Action Summary:
Evaluations:

No Evaluations Found

AF584 **AUTOMOTIVE SERVICES**
NW **601 N MORGAN ST**
1/4-1/2 **TAMPA, FL 33602**
0.301 mi.
1591 ft. **Site 8 of 36 in cluster AF**

FINDS **1011401550**
ECHO **N/A**

Relative:
Higher
Actual:
15 ft.

FINDS:
Registry ID: 110035496102

Click Here:

Environmental Interest/Information System:

RCRAInfo is a national information system that supports the Resource Conservation and Recovery Act (RCRA) program through the tracking of events and activities related to facilities that generate, transport, and treat, store, or dispose of hazardous waste. RCRAInfo allows RCRA program staff to track the notification, permit, compliance, and corrective action activities required under RCRA.

Florida Environmental System Today Application (FIESTA) Data Maintenance (FDM) system maintains entity, environmental interest and affiliation data for the State of Florida.

[Click this hyperlink](#) while viewing on your computer to access additional FINDS: detail in the EDR Site Report.

ECHO:
Envid: 1011401550
Registry ID: 110035496102
DFR URL: <http://echo.epa.gov/detailed-facility-report?fid=110035496102>
Name: AUTOMOTIVE SERVICES
Address: 601 N MORGAN ST
City,State,Zip: TAMPA, FL 33602

AF585 **KAUFFMAN TIRE SERVICE OF GA., INC.**
NW **601 N MORGAN ST**
1/4-1/2 **TAMPA, FL**
0.301 mi.
1591 ft. **Site 9 of 36 in cluster AF**

FL RGA LUST **S115183118**
N/A

Relative:
Higher
Actual:
15 ft.

RGA LUST:
1999 KAUFFMAN TIRE SERVICE OF GA., INC. 601 N MORGAN ST
1998 KAUFFMAN TIRE SERVICE OF GA., INC. 601 N MORGAN ST

Map ID
Direction
Distance
Elevation

MAP FINDINGS

Site

Database(s)

EDR ID Number
EPA ID Number

AF586
NW
1/4-1/2
0.301 mi.
1591 ft.
GRANDOFF INVESTMENTS INC
601 N MORGAN ST
TAMPA, FL 33602
Site 10 of 36 in cluster AF

FL TANKS **U004195390**
N/A

Relative: **TANKS:**
Higher Name: GRANDOFF INVESTMENTS INC
Actual: Address: 601 N MORGAN ST
15 ft. City,State,Zip: TAMPA, FL 33602
Facility ID: 9046057
Facility Phone: 8132290874
Facility Status: CLOSED
Facility Type: C
Type Description: Fuel user/Non-retail
Dep Co: P
Lat/Lon Deg Min Sec: 27 56 57 / 82 27 17

X587
North
1/4-1/2
0.302 mi.
1592 ft.
ICE HOUSE
818 ZACK ST
TAMPA, FL
Site 11 of 15 in cluster X

FL RGA LUST **S115181412**
N/A

Relative: **RGA LUST:**
Higher
Actual:
19 ft.

2012	ICE HOUSE	818 ZACK ST
2011	ICE HOUSE	818 ZACK ST
2010	ICE HOUSE	818 ZACK ST
2009	ICE HOUSE	818 ZACK ST
2008	ICE HOUSE	818 ZACK ST
2007	ICE HOUSE	818 ZACK ST
2006	ICE HOUSE	818 ZACK ST
2005	ICE HOUSE	818 ZACK ST
2004	ICE HOUSE	818 ZACK ST
2003	ICE HOUSE	818 ZACK ST
2002	ICE HOUSE	818 ZACK ST
2001	ICE HOUSE	818 ZACK ST
2000	ICE HOUSE	818 ZACK ST
1999	ICE HOUSE	818 ZACK ST
1998	ICE HOUSE	818 ZACK ST

X588
North
1/4-1/2
0.302 mi.
1592 ft.
ICE HOUSE
818 ZACK ST
TAMPA, FL 33602
Site 12 of 15 in cluster X

FL LUST **U004146224**
FL TANKS **N/A**

Relative: **LUST:**
Higher Name: ICE HOUSE
Actual: Address: 818 ZACK ST
19 ft. City,State,Zip: TAMPA, FL 33602
Region: STATE
Facility Id: 9800516
Facility Status: CLOSED
Facility Type: X - Contamination Site
Facility Phone: Not reported
Facility Cleanup Rank: 8533
District: Southwest District

Map ID
Direction
Distance
Elevation

MAP FINDINGS

Site

Database(s)

EDR ID Number
EPA ID Number

ICE HOUSE (Continued)

U004146224

Lat/Long (dms): 27 57 7.7503 / 82 27 10.3667
Section: 13
Township: 29S
Range: 18E
Feature: Not reported
Method: AGPS
Datum: Not reported
Score: 10
Score Effective Date: 2002-03-20 00:00:00
Score When Ranked: 10
Operator: Not reported
Name Update: Not reported
Address Update: Not reported

Discharge Cleanup Summary:

Discharge Date: 7/27/1995
PCT Discharge Combined: Not reported
Cleanup Required: R - CLEANUP REQUIRED
Discharge Cleanup Status: SRCR - SRCR COMPLETE
Disch Cleanup Status Date: 11/9/2016
Cleanup Work Status: COMPLETED
Information Source: D - DISCHARGE NOTIFICATION
Other Source Description: Not reported
Eligibility Indicator: I - INELIGIBLE
Site Manager: LUCE_S
Site Mgr End Date: 8/18/2016
Tank Office: PCLP29 - HILLSBOROUGH ENVIRONMENTAL PROTECTION COMMISSION

Contaminated Media:

Discharge Date: 7/27/1995
Pct Discharge Combined With: Not reported
Cleanup Required: R - CLEANUP REQUIRED
Discharge Cleanup Status: SRCR - SRCR COMPLETE
Disch Cleanup Status Date: 11/9/2016
Cleanup Work Status: COMPLETED
Information Source: D - DISCHARGE NOTIFICATION
Other Source Description: Not reported
Elig Indicator: I - INELIGIBLE
Site Manager: LUCE_S
Site Mgr End Date: 8/18/2016
Tank Office: PCLP29 - HILLSBOROUGH ENVIRONM
Contaminated Drinking Wells: Not reported
Contaminated Monitoring Well: No
Contaminated Soil: Yes
Contaminated Surface Water: No
Contaminated Ground Water: Yes
Pollutant: A - Leaded Gas
Pollutant Other Description: Not reported
Gallons Discharged: Not reported
Discharge Date: 7/27/1995
Pct Discharge Combined With: Not reported
Cleanup Required: R - CLEANUP REQUIRED
Discharge Cleanup Status: SRCR - SRCR COMPLETE
Disch Cleanup Status Date: 11/9/2016
Cleanup Work Status: COMPLETED
Information Source: D - DISCHARGE NOTIFICATION
Other Source Description: Not reported
Elig Indicator: I - INELIGIBLE

Map ID
Direction
Distance
Elevation

MAP FINDINGS

Site

Database(s)

EDR ID Number
EPA ID Number

ICE HOUSE (Continued)

U004146224

Site Manager:	LUCE_S
Site Mgr End Date:	8/18/2016
Tank Office:	PCLP29 - HILLSBOROUGH ENVIRONM
Contaminated Drinking Wells:	Not reported
Contaminated Monitoring Well:	No
Contaminated Soil:	Yes
Contaminated Surface Water:	No
Contaminated Ground Water:	Yes
Pollutant:	D - Vehicular Diesel
Pollutant Other Description:	Not reported
Gallons Discharged:	Not reported
Task Information:	
District:	SWD
Facility ID:	9800516
Facility Status:	CLOSED
Facility Type:	X - Contamination Site -
County:	HILLSBOROUGH
County ID:	29
Cleanup Eligibility Status:	I
Source Effective Date:	08-18-2016
Discharge Date:	07-27-1995
Cleanup Required:	R - CLEANUP REQUIRED
Discharge Cleanup Status:	SRCR - SRCR COMPLETE
Disch Cleanup Status Date:	11-09-2016
SRC Action Type:	SRCR - SITE REHABILITATION COMPLETION REPORT
SRC Submit Date:	06-27-2016
SRC Review Date:	06-28-2016
SRC Completion Status:	A - APPROVED
SRC Issue Date:	11-09-2016
SRC Comment:	Not reported
Cleanup Work Status:	COMPLETED
Site Mgr:	LUCE_S
Site Mgr End Date:	08-18-2016
Tank Office:	PCLP29 - Hillsborough County
SR Task ID:	Not reported
SR Cleanup Responsible:	-
SR Funding Eligibility Type:	-
SR Actual Cost:	Not reported
SR Completion Date:	Not reported
SR Payment Date:	Not reported
SR Oral Date:	Not reported
SR Written Date:	Not reported
SR Soil Removal:	Not reported
SR Free Product Removal:	Not reported
SR Soil Tonnage Removed:	Not reported
SR Soil Treatment:	Not reported
SR Other Treatment:	Not reported
SR Alternate Proc Received Date:	Not reported
SR Alternate Procedure Status:	Not reported
SR Alternate Procedure Status Date:	Not reported
SR Alternate Procedure Comments:	Not reported
SA Task ID:	66398
SA Cleanup Responsible:	-
SA Funding Eligibility Type:	-
SA Actual Cost:	Not reported
SA Completion Date:	Not reported
SA Payment Date:	Not reported

Map ID
Direction
Distance
Elevation

MAP FINDINGS

Site

Database(s)

EDR ID Number
EPA ID Number

ICE HOUSE (Continued)

U004146224

RAP Task ID: 82654
RAP Cleanup Responsible ID: RP - RESPONSIBLE PARTY
RAP Funding Eligibility Type: -
RAP Actual Cost: Not reported
RAP Completion Date: 12-21-2010
RAP Payment Date: Not reported
RAP Last Order Approved: Not reported
RA Task ID: 71436
RA Cleanup Responsible: RP - RESPONSIBLE PARTY
RA Funding Eligibility Type: -
RA Years to Complete: 0
RA Actual Cost: Not reported

[Click here for Florida Oculus:](#)

TANKS:

Name: ICE HOUSE
Address: 818 ZACK ST
City,State,Zip: TAMPA, FL 33602
Facility ID: 9800516
Facility Phone: Not reported
Facility Status: CLOSED
Facility Type: X
Type Description: Contamination Site
Dep Co: D
Lat/Lon Deg Min Sec: 27 56 3 / 82 27 21

**AC589
NE
1/4-1/2
0.302 mi.
1594 ft.**

FORT BROOKE

TAMPA, FL

Site 20 of 24 in cluster AC

**FUDS 1024902411
N/A**

**Relative:
Higher**

FUDS:

**Actual:
9 ft.**

EPA Region: 4
Installation ID: FL49799F716400
Congressional District Number: 14
Name: FORT BROOKE
FUDS Number: I04FL0123
City: TAMPA
State: FL
County: HILLSBOROUGH
Object ID: 6338
USACE Division: SAD
USACE District: Jacksonville District (SAJ)
Status: Properties with projects
Current Owner: LOCAL: CITY 85% COMM, 10% RESIDENTIAL 5% RECREATIONAL PRIV: PRIVATE 85% COMM, 10% RESIDENTIAL 5% RECREATIONAL
EMS Map Link: <https://fudsportal.usace.army.mil/ems/ems/inventory/map/map?id=55595>
Eligibility: Eligible
Has Projects: Yes
NPL Status: Not on the NPL
Property History: This property is known or suspected to contain military munitions of concern (e.g., unexploded ordnance) and therefore may present an explosive hazard. Fort Brooke Military Reservation is located on the southwest portion of the City of Tampa, Hillsborough, Florida. On 10 December 1830 the United States government established a military

Map ID
Direction
Distance
Elevation

MAP FINDINGS

Site

Database(s)

EDR ID Number
EPA ID Number

FORT BROOKE (Continued)

1024902411

reservation consisting of sixteen miles square, through the transfer of public domain lands. The federal government took action for the disposal of the military reservation by 1860. The U.S. government subsequently reacquired a total of 155.5 acres of the disposal military reservation, on 22 January 1877 and 29 May 1878, for continued use as a military reservation. The Army used the site as a military reservation, also, for the time period between 1877 and 1883. Improvements consisted of officer quarters, barracks, hospital, bakery, storehouse, commissary, a wharf, and other miscellaneous improvements necessary for the activation of a fully operational military reservation, which remained active until the Civil War. In 1860, the military deactivated the reservation. In 1877, the military reactivated the reservation, which remained active until the final closure and transfer of the reservation to the Department of the Interior in 1883.

Project Required:	Yes
Feature Description:	Not reported
X Coord:	-82.446105957
Y Coord:	27.953186035000002
Latitude:	27.953055559999999
Longitude:	-82.446111110000004

AC590
NE
1/4-1/2
0.302 mi.
1594 ft.

FORT BROOKE

**FL DWM CONTAM S125961922
N/A**

TAMPA, FL

Site 21 of 24 in cluster AC

**Relative:
Higher**

**Actual:
9 ft.**

DWM CONTAM:	
Name:	FORT BROOKE
Address:	Not reported
City,State,Zip:	TAMPA, FL
Program Site Id:	I04FL0123
Lat DD:	27
Lat MM:	57
Lat SS:	11
Long DD:	82
Long MM:	26
Long SS:	46
Office/ District:	SWD
Program Area:	FEDERAL
Priority Score:	Not reported
Datum:	NAD83
Method:	UNKN
Facility Status:	Open
Facility Type:	Not reported
Score Effective Date:	Not reported
Score When Ranked:	Not reported
Rank:	Not reported
Operator:	ROBIN G SIMONS
Phone:	(352)799-7881
Name Changed:	2015-02-16 00:00:00
Addr Changed:	2011-10-18 00:00:00
Related Party ID:	Not reported
Primary RP Role:	Not reported
RP Begin Date:	Not reported
RP Name:	Not reported

Map ID
Direction
Distance
Elevation

MAP FINDINGS

Site

Database(s)

EDR ID Number
EPA ID Number

FORT BROOKE (Continued)

S125961922

RP Address1: Not reported
RP Address2: Not reported
RP City: Not reported
RP State: Not reported
RP Zip5: Not reported
RP Zip4: Not reported
Contact: Not reported
RP Phone: Not reported
RP Extension: Not reported
Site Manager: Not reported

X591
North
1/4-1/2
0.304 mi.
1607 ft.

PRESTON LEONARD
911 NEBRASKA AV
TAMPA, FL
Site 13 of 15 in cluster X

EDR Hist Auto **1009121833**
N/A

Relative:
Higher

EDR Hist Auto

Actual:
20 ft.

Year: Name:
1934 PRESTON LEONARD

Type:
AUTOMOBILE REPAIRING

V592
WNW
1/4-1/2
0.310 mi.
1635 ft.

SPOTLESS CLNR LDRY INC HLSBRO
MADISON & FLORIDA
TAMPA, FL 33602
Site 36 of 38 in cluster V

EDR Hist Cleaner **1018747131**
N/A

Relative:
Lower

EDR Hist Cleaner

Actual:
3 ft.

Year: Name:
1986 SPOTLESS CLEANERS
1987 SPOTLESS CLEANERS

Type:
Garment Pressing And Cleaners' Agents
Garment Pressing And Cleaners' Agents

AE593
ESE
1/4-1/2
0.313 mi.
1651 ft.

FLORIDA AQUARIUM
701 CHANNELSIDE DR
TAMPA, FL 33602

RCRA-VSQQ **1007202027**
FLR000105916

Site 6 of 9 in cluster AE

Relative:
Lower

RCRA-VSQQ:

Actual:
2 ft.

Date Form Received by Agency: 2004-02-23 00:00:00.0
Handler Name: FLORIDA AQUARIUM
Handler Address: 701 CHANNELSIDE DR
Handler City,State,Zip: TAMPA, FL 33602-5614
EPA ID: FLR000105916
Contact Name: THOM STORK
Contact Address: 701 CHANNELSIDE DR
Contact City,State,Zip: TAMPA, FL 33602-5600
Contact Telephone: Not reported
Contact Fax: Not reported
Contact Email: Not reported
Contact Title: DIRECTOR
EPA Region: 04
Land Type: Private

Map ID
Direction
Distance
Elevation

MAP FINDINGS

Site

Database(s)

EDR ID Number
EPA ID Number

FLORIDA AQUARIUM (Continued)

1007202027

Federal Waste Generator Description:	Conditionally Exempt Small Quantity Generator
Non-Notifier:	X
Biennial Report Cycle:	Not reported
Accessibility:	Not reported
Active Site Indicator:	Handler Activities
State District Owner:	FL
State District:	SW
Mailing Address:	701 CHANNELSIDE DR
Mailing City,State,Zip:	TAMPA, FL 33602-5600
Owner Name:	CITY OF TAMPA
Owner Type:	Private
Operator Name:	Not reported
Operator Type:	Not reported
Short-Term Generator Activity:	No
Importer Activity:	No
Mixed Waste Generator:	No
Transporter Activity:	No
Transfer Facility Activity:	No
Recycler Activity with Storage:	No
Small Quantity On-Site Burner Exemption:	No
Smelting Melting and Refining Furnace Exemption:	No
Underground Injection Control:	No
Off-Site Waste Receipt:	No
Universal Waste Indicator:	No
Universal Waste Destination Facility:	No
Federal Universal Waste:	No
Active Site Fed-Reg Treatment Storage and Disposal Facility:	Not reported
Active Site Converter Treatment storage and Disposal Facility:	Not reported
Active Site State-Reg Treatment Storage and Disposal Facility:	Not reported
Active Site State-Reg Handler:	---
Federal Facility Indicator:	Not reported
Hazardous Secondary Material Indicator:	NN
Sub-Part K Indicator:	Not reported
Commercial TSD Indicator:	No
Treatment Storage and Disposal Type:	Not reported
2018 GPRA Permit Baseline:	Not on the Baseline
2018 GPRA Renewals Baseline:	Not on the Baseline
Permit Renewals Workload Universe:	Not reported
Permit Workload Universe:	Not reported
Permit Progress Universe:	Not reported
Post-Closure Workload Universe:	Not reported
Closure Workload Universe:	Not reported
202 GPRA Corrective Action Baseline:	No
Corrective Action Workload Universe:	No
Subject to Corrective Action Universe:	No
Non-TSDFs Where RCRA CA has Been Imposed Universe:	No
TSDFs Potentially Subject to CA Under 3004 (u)/(v) Universe:	No
TSDFs Only Subject to CA under Discretionary Auth Universe:	No
Corrective Action Priority Ranking:	No NCAPS ranking
Environmental Control Indicator:	No
Institutional Control Indicator:	No
Human Exposure Controls Indicator:	N/A
Groundwater Controls Indicator:	N/A
Operating TSDF Universe:	Not reported
Full Enforcement Universe:	Not reported
Significant Non-Complier Universe:	No
Unaddressed Significant Non-Complier Universe:	No

Map ID
Direction
Distance
Elevation

MAP FINDINGS

Site

Database(s)

EDR ID Number
EPA ID Number

FLORIDA AQUARIUM (Continued)

1007202027

Addressed Significant Non-Complier Universe: No
Significant Non-Complier With a Compliance Schedule Universe: No
Financial Assurance Required: Not reported
Handler Date of Last Change: 2018-02-23 20:04:12.0
Recognized Trader-Importer: No
Recognized Trader-Exporter: No
Importer of Spent Lead Acid Batteries: No
Exporter of Spent Lead Acid Batteries: No
Recycler Activity Without Storage: No
Manifest Broker: No
Sub-Part P Indicator: No

Hazardous Waste Summary:

Waste Code: D001
Waste Description: IGNITABLE WASTE

Handler - Owner Operator:

Owner/Operator Indicator: Owner
Owner/Operator Name: CITY OF TAMPA
Legal Status: Private
Date Became Current: 2004-02-24 00:00:00.
Date Ended Current: Not reported
Owner/Operator Address: 701 CHANNELSIDE DR
Owner/Operator City,State,Zip: TAMPA, FL 33602-5600
Owner/Operator Telephone: Not reported
Owner/Operator Telephone Ext: Not reported
Owner/Operator Fax: Not reported
Owner/Operator Email: Not reported

Owner/Operator Indicator: Owner
Owner/Operator Name: CITY OF TAMPA
Legal Status: Private
Date Became Current: 2004-02-24 00:00:00.
Date Ended Current: Not reported
Owner/Operator Address: 701 CHANNELSIDE DR
Owner/Operator City,State,Zip: TAMPA, FL 33602-5600
Owner/Operator Telephone: Not reported
Owner/Operator Telephone Ext: Not reported
Owner/Operator Fax: Not reported
Owner/Operator Email: Not reported

Historic Generators:

Receive Date: 2004-02-23 00:00:00.0
Handler Name: FLORIDA AQUARIUM
Federal Waste Generator Description: Conditionally Exempt Small Quantity Generator
State District Owner: FL
Large Quantity Handler of Universal Waste: No
Recognized Trader Importer: No
Recognized Trader Exporter: No
Spent Lead Acid Battery Importer: No
Spent Lead Acid Battery Exporter: No
Current Record: Yes
Non Storage Recycler Activity: Not reported
Electronic Manifest Broker: Not reported

Map ID
Direction
Distance
Elevation

MAP FINDINGS

Site

Database(s)

EDR ID Number
EPA ID Number

FLORIDA AQUARIUM (Continued)

1007202027

List of NAICS Codes and Descriptions:

NAICS Code:	48711
NAICS Description:	SCENIC AND SIGHTSEEING TRANSPORTATION, LAND
NAICS Code:	48721
NAICS Description:	SCENIC AND SIGHTSEEING TRANSPORTATION, WATER
NAICS Code:	48799
NAICS Description:	SCENIC AND SIGHTSEEING TRANSPORTATION, OTHER
NAICS Code:	532292
NAICS Description:	RECREATIONAL GOODS RENTAL
NAICS Code:	561599
NAICS Description:	ALL OTHER TRAVEL ARRANGEMENT AND RESERVATION SERVICES
NAICS Code:	61162
NAICS Description:	SPORTS AND RECREATION INSTRUCTION
NAICS Code:	611699
NAICS Description:	ALL OTHER MISCELLANEOUS SCHOOLS AND INSTRUCTION
NAICS Code:	71119
NAICS Description:	OTHER PERFORMING ARTS COMPANIES
NAICS Code:	711219
NAICS Description:	OTHER SPECTATOR SPORTS
NAICS Code:	71131
NAICS Description:	PROMOTERS OF PERFORMING ARTS, SPORTS, AND SIMILAR EVENTS WITH FACILITIES
NAICS Code:	71132
NAICS Description:	PROMOTERS OF PERFORMING ARTS, SPORTS, AND SIMILAR EVENTS WITHOUT FACILITIES
NAICS Code:	71213
NAICS Description:	ZOOS AND BOTANICAL GARDENS
NAICS Code:	71219
NAICS Description:	NATURE PARKS AND OTHER SIMILAR INSTITUTIONS
NAICS Code:	71321
NAICS Description:	CASINOS (EXCEPT CASINO HOTELS)
NAICS Code:	71329
NAICS Description:	OTHER GAMBLING INDUSTRIES
NAICS Code:	71392
NAICS Description:	SKIING FACILITIES
NAICS Code:	71394
NAICS Description:	FITNESS AND RECREATIONAL SPORTS CENTERS
NAICS Code:	71399
NAICS Description:	ALL OTHER AMUSEMENT AND RECREATION INDUSTRIES

Map ID
Direction
Distance
Elevation

MAP FINDINGS

Site

Database(s)

EDR ID Number
EPA ID Number

FLORIDA AQUARIUM (Continued)

1007202027

NAICS Code: 81299
NAICS Description: ALL OTHER PERSONAL SERVICES

Facility Has Received Notices of Violation:

Found Violation:	Yes
Agency Which Determined Violation:	State
Violation Short Description:	State Statute or Regulation
Date Violation was Determined:	2004-02-23 00:00:00.0
Actual Return to Compliance Date:	2004-04-19 00:00:00.0
Return to Compliance Qualifier:	Unverifiable
Violation Responsible Agency:	State
Scheduled Compliance Date:	Not reported
Enforcement Identifier:	125
Date of Enforcement Action:	2004-03-29 00:00:00.0
Enforcement Responsible Agency:	State
Enforcement Docket Number:	Not reported
Enforcement Attorney:	Not reported
Corrective Action Component:	No
Appeal Initiated Date:	Not reported
Appeal Resolution Date:	Not reported
Disposition Status Date:	Not reported
Disposition Status:	Not reported
Disposition Status Description:	Not reported
Consent/Final Order Sequence Number:	Not reported
Consent/Final Order Respondent Name:	Not reported
Consent/Final Order Lead Agency:	Not reported
Enforcement Type:	DEP WARNING LETTER
Enforcement Responsible Person:	JBS
Enforcement Responsible Sub-Organization:	SW
SEP Sequence Number:	Not reported
SEP Expenditure Amount:	Not reported
SEP Scheduled Completion Date:	Not reported
SEP Actual Date:	Not reported
SEP Defaulted Date:	Not reported
SEP Type:	Not reported
SEP Type Description:	Not reported
Proposed Amount:	Not reported
Final Monetary Amount:	Not reported
Paid Amount:	Not reported
Final Count:	Not reported
Final Amount:	Not reported
Found Violation:	Yes
Agency Which Determined Violation:	State
Violation Short Description:	Universal Waste - Small Quantity Handlers
Date Violation was Determined:	2004-02-23 00:00:00.0
Actual Return to Compliance Date:	2004-04-19 00:00:00.0
Return to Compliance Qualifier:	Unverifiable
Violation Responsible Agency:	State
Scheduled Compliance Date:	Not reported
Enforcement Identifier:	125
Date of Enforcement Action:	2004-03-29 00:00:00.0
Enforcement Responsible Agency:	State
Enforcement Docket Number:	Not reported
Enforcement Attorney:	Not reported
Corrective Action Component:	No
Appeal Initiated Date:	Not reported

Map ID
Direction
Distance
Elevation

MAP FINDINGS

Site

Database(s)

EDR ID Number
EPA ID Number

FLORIDA AQUARIUM (Continued)

1007202027

Appeal Resolution Date:	Not reported
Disposition Status Date:	Not reported
Disposition Status:	Not reported
Disposition Status Description:	Not reported
Consent/Final Order Sequence Number:	Not reported
Consent/Final Order Respondent Name:	Not reported
Consent/Final Order Lead Agency:	Not reported
Enforcement Type:	DEP WARNING LETTER
Enforcement Responsible Person:	JBS
Enforcement Responsible Sub-Organization:	SW
SEP Sequence Number:	Not reported
SEP Expenditure Amount:	Not reported
SEP Scheduled Completion Date:	Not reported
SEP Actual Date:	Not reported
SEP Defaulted Date:	Not reported
SEP Type:	Not reported
SEP Type Description:	Not reported
Proposed Amount:	Not reported
Final Monetary Amount:	Not reported
Paid Amount:	Not reported
Final Count:	Not reported
Final Amount:	Not reported
Found Violation:	Yes
Agency Which Determined Violation:	State
Violation Short Description:	Universal Waste - Small Quantity Handlers
Date Violation was Determined:	2004-02-23 00:00:00.0
Actual Return to Compliance Date:	2004-04-19 00:00:00.0
Return to Compliance Qualifier:	Unverifiable
Violation Responsible Agency:	State
Scheduled Compliance Date:	Not reported
Enforcement Identifier:	125
Date of Enforcement Action:	2004-03-29 00:00:00.0
Enforcement Responsible Agency:	State
Enforcement Docket Number:	Not reported
Enforcement Attorney:	Not reported
Corrective Action Component:	No
Appeal Initiated Date:	Not reported
Appeal Resolution Date:	Not reported
Disposition Status Date:	Not reported
Disposition Status:	Not reported
Disposition Status Description:	Not reported
Consent/Final Order Sequence Number:	Not reported
Consent/Final Order Respondent Name:	Not reported
Consent/Final Order Lead Agency:	Not reported
Enforcement Type:	DEP WARNING LETTER
Enforcement Responsible Person:	JBS
Enforcement Responsible Sub-Organization:	SW
SEP Sequence Number:	Not reported
SEP Expenditure Amount:	Not reported
SEP Scheduled Completion Date:	Not reported
SEP Actual Date:	Not reported
SEP Defaulted Date:	Not reported
SEP Type:	Not reported
SEP Type Description:	Not reported
Proposed Amount:	Not reported
Final Monetary Amount:	Not reported

Map ID
Direction
Distance
Elevation

MAP FINDINGS

Site

Database(s)

EDR ID Number
EPA ID Number

FLORIDA AQUARIUM (Continued)

1007202027

Paid Amount:	Not reported
Final Count:	Not reported
Final Amount:	Not reported
Found Violation:	Yes
Agency Which Determined Violation:	State
Violation Short Description:	Universal Waste - Small Quantity Handlers
Date Violation was Determined:	2004-02-23 00:00:00.0
Actual Return to Compliance Date:	2004-04-19 00:00:00.0
Return to Compliance Qualifier:	Unverifiable
Violation Responsible Agency:	State
Scheduled Compliance Date:	Not reported
Enforcement Identifier:	125
Date of Enforcement Action:	2004-03-29 00:00:00.0
Enforcement Responsible Agency:	State
Enforcement Docket Number:	Not reported
Enforcement Attorney:	Not reported
Corrective Action Component:	No
Appeal Initiated Date:	Not reported
Appeal Resolution Date:	Not reported
Disposition Status Date:	Not reported
Disposition Status:	Not reported
Disposition Status Description:	Not reported
Consent/Final Order Sequence Number:	Not reported
Consent/Final Order Respondent Name:	Not reported
Consent/Final Order Lead Agency:	Not reported
Enforcement Type:	DEP WARNING LETTER
Enforcement Responsible Person:	JBS
Enforcement Responsible Sub-Organization:	SW
SEP Sequence Number:	Not reported
SEP Expenditure Amount:	Not reported
SEP Scheduled Completion Date:	Not reported
SEP Actual Date:	Not reported
SEP Defaulted Date:	Not reported
SEP Type:	Not reported
SEP Type Description:	Not reported
Proposed Amount:	Not reported
Final Monetary Amount:	Not reported
Paid Amount:	Not reported
Final Count:	Not reported
Final Amount:	Not reported

Evaluation Action Summary:

Evaluation Date:	2004-02-23 00:00:00.0
Evaluation Responsible Agency:	State
Found Violation:	Yes
Evaluation Type Description:	COMPLIANCE EVALUATION INSPECTION ON-SITE
Evaluation Responsible Person Identifier:	JBS
Evaluation Responsible Sub-Organization:	SW
Actual Return to Compliance Date:	2004-04-19 00:00:00.0
Scheduled Compliance Date:	Not reported
Date of Request:	Not reported
Date Response Received:	Not reported
Request Agency:	Not reported
Former Citation:	Not reported

Evaluation Date:	2004-02-23 00:00:00.0
------------------	-----------------------

Map ID
Direction
Distance
Elevation

MAP FINDINGS

Site

Database(s)

EDR ID Number
EPA ID Number

FLORIDA AQUARIUM (Continued)

1007202027

Evaluation Responsible Agency:	State
Found Violation:	Yes
Evaluation Type Description:	COMPLIANCE EVALUATION INSPECTION ON-SITE
Evaluation Responsible Person Identifier:	JBS
Evaluation Responsible Sub-Organization:	SW
Actual Return to Compliance Date:	2004-04-19 00:00:00.0
Scheduled Compliance Date:	Not reported
Date of Request:	Not reported
Date Response Received:	Not reported
Request Agency:	Not reported
Former Citation:	Not reported
Evaluation Date:	2004-02-23 00:00:00.0
Evaluation Responsible Agency:	State
Found Violation:	Yes
Evaluation Type Description:	COMPLIANCE EVALUATION INSPECTION ON-SITE
Evaluation Responsible Person Identifier:	JBS
Evaluation Responsible Sub-Organization:	SW
Actual Return to Compliance Date:	2004-04-19 00:00:00.0
Scheduled Compliance Date:	Not reported
Date of Request:	Not reported
Date Response Received:	Not reported
Request Agency:	Not reported
Former Citation:	Not reported
Evaluation Date:	2004-02-23 00:00:00.0
Evaluation Responsible Agency:	State
Found Violation:	Yes
Evaluation Type Description:	COMPLIANCE EVALUATION INSPECTION ON-SITE
Evaluation Responsible Person Identifier:	JBS
Evaluation Responsible Sub-Organization:	SW
Actual Return to Compliance Date:	2004-04-19 00:00:00.0
Scheduled Compliance Date:	Not reported
Date of Request:	Not reported
Date Response Received:	Not reported
Request Agency:	Not reported
Former Citation:	Not reported

AE594
ESE
1/4-1/2
0.313 mi.
1651 ft.

FLORIDA AQUARIUM
701 CHANNELSIDE DR
TAMPA, FL 33602
Site 7 of 9 in cluster AE

FL AST **1007249810**
FINDS **N/A**
ECHO
FL Financial Assurance
FL TIER 2

Relative:
Lower

AST:
Name: THE FLORIDA AQUARIUM
Address: 701 CHANNELSIDE DR
Facility ID: 9502817
Facility Status: OPEN
Type Description: Fuel user/Non-retail
Facility Phone: 8133674081
DEP Contractor Own: C
Region: STATE
Positioning Method: AGPS
Lat/Long (dms): 27 56 40 / 82 26 45

Actual:
2 ft.

Map ID
Direction
Distance
Elevation

MAP FINDINGS

Site

Database(s)

EDR ID Number
EPA ID Number

FLORIDA AQUARIUM (Continued)

1007249810

Owner:

Owner Id: 41997
Owner Name: FLORIDA AQUARIUM
Owner Address: 701 CHANNELSIDE DR
Owner Address 2: ATTN: STORAGE TANK REGIS
Owner City,St,Zip: TAMPA, FL 33602
Owner Contact: RICHARD WATERHOUSE
Owner Phone: 8133674061

Tank Id: 1
Status: In service
Status Date: 10/01/1994
Install Date: 10/1/1994
Substance: Diesel-emergen generator
Content Description: Emerg Generator Diesel
Gallons: 6000
Tank Location: ABOVEGROUND

Construction:

Tank Id: 1
Construction Category: Primary Construction
Construction Description: Steel

Tank Id: 1
Construction Category: Secondary Containment
Construction Description: Double wall - tank jacket

Tank Id: 1
Construction Category: Overfill/Spill
Construction Description: Spill containment bucket

Tank Id: 1
Construction Category: Overfill/Spill
Construction Description: Level gauges/alarms

Monitoring:

Tank ID: 1
Monitoring Description: Monitor dbl wall tank space

Tank ID: 1
Monitoring Description: Visual inspection of ASTs

Piping:

Tank ID: 1
Piping Category: Primary Construction
Piping Description: Steel/galvanized metal

Tank ID: 1
Piping Category: Miscellaneous Attributes
Piping Description: Abv, no soil contact

Tank ID: 1
Piping Category: Miscellaneous Attributes
Piping Description: Pressurized piping system

Map ID
Direction
Distance
Elevation

MAP FINDINGS

Site

Database(s)

EDR ID Number
EPA ID Number

FLORIDA AQUARIUM (Continued)

1007249810

Click here for Florida Oculus:

FINDS:

Registry ID: 110017218642

Click Here:

Environmental Interest/Information System:

RCRAInfo is a national information system that supports the Resource Conservation and Recovery Act (RCRA) program through the tracking of events and activities related to facilities that generate, transport, and treat, store, or dispose of hazardous waste. RCRAInfo allows RCRA program staff to track the notification, permit, compliance, and corrective action activities required under RCRA.

Florida Environmental System Today Application (FIESTA) Data Maintenance (FDM) system maintains entity, environmental interest and affiliation data for the State of Florida.

[Click this hyperlink](#) while viewing on your computer to access additional FINDS: detail in the EDR Site Report.

ECHO:

Envid: 1007249810
Registry ID: 110017218642
DFR URL: <http://echo.epa.gov/detailed-facility-report?fid=110017218642>
Name: FLORIDA AQUARIUM
Address: 701 CHANNELSIDE DR
City,State,Zip: TAMPA, FL 33602

FL Financial Assurance 3:

Name: THE FLORIDA AQUARIUM
Address: 701 CHANNELSIDE DR
City,State,Zip: TAMPA, FL 33602
Region: 3
Facility ID: 9502817
Facility Phone: 8133674081
Facility Status: OPEN
Facility Type: C
Type Description: Fuel user/Non-retail
DEP CO: C
Financial Responsibility: INSURANCE
Insurance Company: COMMERCE & INDUSTRY
Effective Date: 04/10/2009
Expire Date: 04/10/2010
Owner ID: 41997
Owner Name: FLORIDA AQUARIUM
Owner Address: 701 CHANNELSIDE DR
Owner Address2: ATTN: STORAGE TANK REGIS
Owner City,St,Zip: TAMPA, FL 33602
Contact: RICHARD WATERHOUSE
Resp Party Phone: 8133674061

Name: THE FLORIDA AQUARIUM
Address: 701 CHANNELSIDE DR
City,State,Zip: TAMPA, FL 33602
Region: 3

Map ID
Direction
Distance
Elevation

MAP FINDINGS

Site

Database(s)

EDR ID Number
EPA ID Number

FLORIDA AQUARIUM (Continued)

1007249810

Facility ID: 9502817
Facility Phone: 8133674081
Facility Status: OPEN
Facility Type: C
Type Description: Fuel user/Non-retail
DEP CO: C
Financial Responsibility: INSURANCE
Insurance Company: COMMERCE & INDUSTRY
Effective Date: 10/14/2010
Expire Date: 10/14/2011
Owner ID: 41997
Owner Name: FLORIDA AQUARIUM
Owner Address: 701 CHANNELSIDE DR
Owner Address2: ATTN: STORAGE TANK REGIS
Owner City,St,Zip: TAMPA, FL 33602
Contact: RICHARD WATERHOUSE
Resp Party Phone: 8133674061

Name: THE FLORIDA AQUARIUM
Address: 701 CHANNELSIDE DR
City,State,Zip: TAMPA, FL 33602
Region: 3
Facility ID: 9502817
Facility Phone: 8133674081
Facility Status: OPEN
Facility Type: C
Type Description: Fuel user/Non-retail
DEP CO: C
Financial Responsibility: INSURANCE
Insurance Company: COMMERCE & INDUSTRY
Effective Date: 10/14/2011
Expire Date: 10/14/2012
Owner ID: 41997
Owner Name: FLORIDA AQUARIUM
Owner Address: 701 CHANNELSIDE DR
Owner Address2: ATTN: STORAGE TANK REGIS
Owner City,St,Zip: TAMPA, FL 33602
Contact: RICHARD WATERHOUSE
Resp Party Phone: 8133674061

Name: THE FLORIDA AQUARIUM
Address: 701 CHANNELSIDE DR
City,State,Zip: TAMPA, FL 33602
Region: 3
Facility ID: 9502817
Facility Phone: 8133674081
Facility Status: OPEN
Facility Type: C
Type Description: Fuel user/Non-retail
DEP CO: C
Financial Responsibility: INSURANCE
Insurance Company: COMMERCE & INDUSTRY
Effective Date: 10/14/2013
Expire Date: 10/14/2014
Owner ID: 41997
Owner Name: FLORIDA AQUARIUM
Owner Address: 701 CHANNELSIDE DR

Map ID
Direction
Distance
Elevation

MAP FINDINGS

Site

Database(s)

EDR ID Number
EPA ID Number

FLORIDA AQUARIUM (Continued)

1007249810

Owner Address2: ATTN: STORAGE TANK REGIS
Owner City,St,Zip: TAMPA, FL 33602
Contact: RICHARD WATERHOUSE
Resp Party Phone: 8133674061

Name: THE FLORIDA AQUARIUM
Address: 701 CHANNELSIDE DR
City,State,Zip: TAMPA, FL 33602
Region: 3
Facility ID: 9502817
Facility Phone: 8133674081
Facility Status: OPEN
Facility Type: C
Type Description: Fuel user/Non-retail

DEP CO: C
Financial Responsibility: INSURANCE
Insurance Company: COMMERCE & INDUSTRY
Effective Date: 10/14/2015
Expire Date: 10/14/2016
Owner ID: 41997
Owner Name: FLORIDA AQUARIUM
Owner Address: 701 CHANNELSIDE DR
Owner Address2: ATTN: STORAGE TANK REGIS
Owner City,St,Zip: TAMPA, FL 33602
Contact: RICHARD WATERHOUSE
Resp Party Phone: 8133674061

Name: THE FLORIDA AQUARIUM
Address: 701 CHANNELSIDE DR
City,State,Zip: TAMPA, FL 33602
Region: 3
Facility ID: 9502817
Facility Phone: 8133674081
Facility Status: OPEN
Facility Type: C
Type Description: Fuel user/Non-retail
DEP CO: C
Financial Responsibility: INSURANCE
Insurance Company: COMMERCE & INDUSTRY
Effective Date: 10/14/2016
Expire Date: 10/14/2017
Owner ID: 41997
Owner Name: FLORIDA AQUARIUM
Owner Address: 701 CHANNELSIDE DR
Owner Address2: ATTN: STORAGE TANK REGIS
Owner City,St,Zip: TAMPA, FL 33602
Contact: RICHARD WATERHOUSE
Resp Party Phone: 8133674061

Name: THE FLORIDA AQUARIUM
Address: 701 CHANNELSIDE DR
City,State,Zip: TAMPA, FL 33602
Region: 3
Facility ID: 9502817
Facility Phone: 8133674081
Facility Status: OPEN
Facility Type: C

Map ID
Direction
Distance
Elevation

MAP FINDINGS

Site

Database(s)

EDR ID Number
EPA ID Number

FLORIDA AQUARIUM (Continued)

1007249810

Type Description: Fuel user/Non-retail
DEP CO: C
Financial Responsibility: INSURANCE
Insurance Company: COMMERCE & INDUSTRY
Effective Date: 10/14/2017
Expire Date: 10/14/2018
Owner ID: 41997
Owner Name: FLORIDA AQUARIUM
Owner Address: 701 CHANNELSIDE DR
Owner Address2: ATTN: STORAGE TANK REGIS
Owner City,St,Zip: TAMPA, FL 33602
Contact: RICHARD WATERHOUSE
Resp Party Phone: 8133674061

Name: THE FLORIDA AQUARIUM
Address: 701 CHANNELSIDE DR
City,State,Zip: TAMPA, FL 33602
Region: 3
Facility ID: 9502817
Facility Phone: 8133674081
Facility Status: OPEN
Facility Type: C
Type Description: Fuel user/Non-retail
DEP CO: C
Financial Responsibility: INSURANCE
Insurance Company: COMMERCE & INDUSTRY INSURANCE CO
Effective Date: 10/14/2018
Expire Date: 10/14/2019
Owner ID: 41997
Owner Name: FLORIDA AQUARIUM
Owner Address: 701 CHANNELSIDE DR
Owner Address2: ATTN: STORAGE TANK REGIS
Owner City,St,Zip: TAMPA, FL 33602
Contact: RICHARD WATERHOUSE
Resp Party Phone: 8133674061

Name: THE FLORIDA AQUARIUM
Address: 701 CHANNELSIDE DR
City,State,Zip: TAMPA, FL 33602
Region: 3
Facility ID: 9502817
Facility Phone: 8133674081
Facility Status: OPEN
Facility Type: C
Type Description: Fuel user/Non-retail
DEP CO: C
Financial Responsibility: INSURANCE
Insurance Company: COMMERCE & INDUSTRY INSURANCE CO
Effective Date: 10/14/2019
Expire Date: 10/14/2020
Owner ID: 41997
Owner Name: FLORIDA AQUARIUM
Owner Address: 701 CHANNELSIDE DR
Owner Address2: ATTN: STORAGE TANK REGIS
Owner City,St,Zip: TAMPA, FL 33602
Contact: RICHARD WATERHOUSE
Resp Party Phone: 8133674061

Map ID
Direction
Distance
Elevation

MAP FINDINGS

Site

Database(s)

EDR ID Number
EPA ID Number

FLORIDA AQUARIUM (Continued)

1007249810

TIER 2:

Name: FLORIDA AQUARIUM
Address: 701 CHANNELSIDE DRIVE
City,State,Zip: TAMPA, FL 33602

Year: 2019
Facility Id: 6673995
Active Date: Not reported
Inactive Date: Not reported
Sale Pending: Not reported
Original Date: Not reported
PLOT Source: Not reported
Latitude: Not reported
Longitude: Not reported
LEPC District: Not reported
Counties: Not reported
SERC: Not reported
Program Level: Not reported
PRIME: Not reported
SIC Code: Not reported
SIC Code 2: Not reported
NAICS Code: 712110
Last Modified Date: 02/20/2020
First Submit Date: 02/20/2020
Data Submitted By: Richard J Waterhouse
Company Name: FLORIDA AQUARIUM
Comments: Not reported

Contact:

Contact ID: Not reported
Year: 2019
Facility Id: 6673995
Contact Type: Owner / Operator
Contact Name: The Florida Aquarium
Contact Title: Not reported
Contact Phone: 813-367-4077
Contact 24Hr Phone: Not reported
Contact Telephone 2: 813 367 4061
Contact Telephone 3: Not reported
Contact Telephone 4: Not reported
Contact Telephone 5: Not reported
Contact Telephone 6: Not reported
Contact Email: RWaterhouse@flaquarium.org

Name: FLORIDA AQUARIUM
Address: 701 CHANNELSIDE DRIVE
City,State,Zip: TAMPA, FL 33602

Year: 2018
Facility Id: 6391276
Active Date: Not reported
Inactive Date: Not reported
Sale Pending: Not reported
Original Date: Not reported
PLOT Source: Not reported

Map ID
Direction
Distance
Elevation

MAP FINDINGS

Site

Database(s)

EDR ID Number
EPA ID Number

FLORIDA AQUARIUM (Continued)

1007249810

Latitude: Not reported
Longitude: Not reported
LEPC District: Not reported
Counties: Not reported
SERC: Not reported
Program Level: Not reported
PRIME: Not reported
SIC Code: Not reported
SIC Code 2: Not reported
NAICS Code: 712110
Last Modified Date: 02/13/2019
First Submit Date: 02/13/2019
Data Submitted By: Richard J Waterhouse
Company Name: FLORIDA AQUARIUM
Comments: Not reported

Contact:

Contact ID: Not reported
Year: 2018
Facility Id: 6391276
Contact Type: Owner / Operator
Contact Name: The Florida Aquarium
Contact Title: Not reported
Contact Phone: 813-367-4077
Contact 24Hr Phone: Not reported
Contact Telephone 2: 813 367 4061
Contact Telephone 3: Not reported
Contact Telephone 4: Not reported
Contact Telephone 5: Not reported
Contact Telephone 6: Not reported
Contact Email: RWaterhouse@flaquarium.org

Name: FLORIDA AQUARIUM
Address: 701 CHANNELSIDE DRIVE
City,State,Zip: TAMPA, FL 33602

Year: 2017
Facility Id: 6095275
Active Date: Not reported
Inactive Date: Not reported
Sale Pending: Not reported
Original Date: Not reported
PLOT Source: Not reported
Latitude: Not reported
Longitude: Not reported
LEPC District: Not reported
Counties: Not reported
SERC: Not reported
Program Level: Not reported
PRIME: Not reported
SIC Code: 8412
SIC Code 2: Not reported
NAICS Code: 712110
Last Modified Date: 02/14/2018
First Submit Date: 02/14/2018
Data Submitted By: Richard J Waterhouse

Map ID
Direction
Distance
Elevation

MAP FINDINGS

Site

Database(s)

EDR ID Number
EPA ID Number

FLORIDA AQUARIUM (Continued)

1007249810

Company Name: FLORIDA AQUARIUM
Comments: Not reported

Contact:

Contact ID: Not reported
Year: 2017
Facility Id: 6095275
Contact Type: Emergency Contact
Contact Name: Security The Florida Aquarium
Contact Title: Not reported
Contact Phone: 813-367-4077
Contact 24Hr Phone: Not reported
Contact Telephone 2: 813-367-4246
Contact Telephone 3: Not reported
Contact Telephone 4: 813 367-4081
Contact Telephone 5: 813-367-4077
Contact Telephone 6: 813 367 4061
Contact Email: Allied@flaquarium.org

Name: FLORIDA AQUARIUM
Address: 701 CHANNELSIDE DRIVE
City,State,Zip: TAMPA, FL 33602

Year: 2016
Facility Id: 5838077
Active Date: Not reported
Inactive Date: Not reported
Sale Pending: Not reported
Original Date: Not reported
PLOT Source: Not reported
Latitude: Not reported
Longitude: Not reported
LEPC District: Not reported
Counties: Not reported
SERC: Not reported
Program Level: Not reported
PRIME: Not reported
SIC Code: 8412
SIC Code 2: Not reported
NAICS Code: 712110
Last Modified Date: 02/08/2017
First Submit Date: 02/08/2017
Data Submitted By: John Muller
Company Name: FLORIDA AQUARIUM
Comments: Not reported

Contact:

Contact ID: Not reported
Year: 2016
Facility Id: 5838077
Contact Type: Emergency Contact
Contact Name: Security The Florida Aquarium
Contact Title: Not reported
Contact Phone: 813-367-4077
Contact 24Hr Phone: Not reported
Contact Telephone 2: 813-367-4246

Map ID
Direction
Distance
Elevation

MAP FINDINGS

Site

Database(s)

EDR ID Number
EPA ID Number

FLORIDA AQUARIUM (Continued)

1007249810

Contact Telephone 3: Not reported
Contact Telephone 4: 813 367 4081
Contact Telephone 5: 813-367-4077
Contact Telephone 6: 813 367 4061
Contact Email: larnold@flaquarium.org

Name: FLORIDA AQUARIUM
Address: 701 CHANNELSIDE DRIVE
City,State,Zip: TAMPA, FL 33602

Year: 2015
Facility Id: 5407445
Active Date: Not reported
Inactive Date: Not reported
Sale Pending: Not reported
Original Date: Not reported
PLOT Source: Not reported
Latitude: 27.94442
Longitude: -82.445900
LEPC District: Not reported
Counties: Not reported
SERC: Not reported
Program Level: Not reported
PRIME: Not reported
SIC Code: 8412
SIC Code 2: Not reported
NAICS Code: 712110
Last Modified Date: 02/18/2016
First Submit Date: 02/18/2016
Data Submitted By: John Muller
Company Name: FLORIDA AQUARIUM
Comments: Not reported

Contact:
Contact ID: Not reported
Year: 2015
Facility Id: 5407445
Contact Type: Emergency Contact
Contact Name: John Muller FLORIDA AQUARIUM
Contact Title: Not reported
Contact Phone: 813-367-4077
Contact 24Hr Phone: Not reported
Contact Telephone 2: 813-367-4061
Contact Telephone 3: 813-367-4077
Contact Telephone 4: 813-367-4061
Contact Telephone 5: 813-367-4077
Contact Telephone 6: 813-367-4061
Contact Email: jmuller@flaquarium.org

Name: FLORIDA AQUARIUM
Address: 701 CHANNELSIDE DRIVE
City,State,Zip: TAMPA, FL 33602

Year: 2013

Map ID
Direction
Distance
Elevation

MAP FINDINGS

Site

Database(s)

EDR ID Number
EPA ID Number

FLORIDA AQUARIUM (Continued)

1007249810

Facility Id: 4511860
Active Date: Not reported
Inactive Date: Not reported
Sale Pending: Not reported
Original Date: Not reported
PLOT Source: Not reported
Latitude: 27.94442
Longitude: -82.445900
LEPC District: Not reported
Counties: Not reported
SERC: Not reported
Program Level: Not reported
PRIME: Not reported
SIC Code: 8412
SIC Code 2: Not reported
NAICS Code: 712110
Last Modified Date: 02/26/2014
First Submit Date: 02/26/2014
Data Submitted By: GARY OSBORNE
Company Name: FLORIDA AQUARIUM
Comments: Not reported

Contact:

Contact ID: Not reported
Year: 2013
Facility Id: 4511860
Contact Type: Emergency Contact
Contact Name: Gary Osborne FLORIDA AQUARIUM
Contact Title: Not reported
Contact Phone: 813-367-4077
Contact 24Hr Phone: Not reported
Contact Telephone 2: 813-476-3209
Contact Telephone 3: Not reported
Contact Telephone 4: Not reported
Contact Telephone 5: Not reported
Contact Telephone 6: Not reported
Contact Email: gosborne@flaquarium.org

Name: FLORIDA AQUARIUM
Address: 701 CHANNELSIDE DRIVE
City,State,Zip: TAMPA, FL 33602

Year: 2012
Facility Id: 4479632
Active Date: Not reported
Inactive Date: Not reported
Sale Pending: Not reported
Original Date: Not reported
PLOT Source: Not reported
Latitude: 27.94442
Longitude: -82.445900
LEPC District: Not reported
Counties: Not reported
SERC: Not reported
Program Level: Not reported
PRIME: Not reported

Map ID
Direction
Distance
Elevation

MAP FINDINGS

Site

Database(s)

EDR ID Number
EPA ID Number

FLORIDA AQUARIUM (Continued)

1007249810

SIC Code: 8412
SIC Code 2: Not reported
NAICS Code: 712110
Last Modified Date: 01/10/2014
First Submit Date: 01/10/2014
Data Submitted By: GARY OSBORNE
Company Name: FLORIDA AQUARIUM
Comments: Not reported

Contact:

Contact ID: Not reported
Year: 2012
Facility Id: 4479632
Contact Type: Tier II Emergency Contact
Contact Name: Gary Osborne
Contact Title: Not reported
Contact Phone: 813-476-3209
Contact 24Hr Phone: Not reported
Contact Telephone 2: Not reported
Contact Telephone 3: Not reported
Contact Telephone 4: Not reported
Contact Telephone 5: Not reported
Contact Telephone 6: Not reported
Contact Email: gosborne@flaquarium.org

Contact ID: Not reported
Year: 2012
Facility Id: 4479632
Contact Type: Tier II Secondary Contact
Contact Name: Gary Osborne
Contact Title: Not reported
Contact Phone: 813-476-3209
Contact 24Hr Phone: Not reported
Contact Telephone 2: Not reported
Contact Telephone 3: Not reported
Contact Telephone 4: Not reported
Contact Telephone 5: Not reported
Contact Telephone 6: Not reported
Contact Email: gosborne@flaquarium.org

Contact ID: Not reported
Year: 2012
Facility Id: 4479632
Contact Type: Emergency Contact
Contact Name: FLORIDA AQUARIUM
Contact Title: Not reported
Contact Phone: 813-476-3209
Contact 24Hr Phone: Not reported
Contact Telephone 2: 813-367-4011
Contact Telephone 3: Not reported
Contact Telephone 4: Not reported
Contact Telephone 5: Not reported
Contact Telephone 6: Not reported
Contact Email: gosborne@flaquarium.org

Contact ID: Not reported
Year: 2012
Facility Id: 4479632

Map ID
Direction
Distance
Elevation

MAP FINDINGS

Site

Database(s)

EDR ID Number
EPA ID Number

FLORIDA AQUARIUM (Continued)

1007249810

Contact Type: Owner / Operator
Contact Name: FLORIDA AQUARIUM
Contact Title: Not reported
Contact Phone: 813-476-3209
Contact 24Hr Phone: Not reported
Contact Telephone 2: 813-367-4011
Contact Telephone 3: Not reported
Contact Telephone 4: Not reported
Contact Telephone 5: Not reported
Contact Telephone 6: Not reported
Contact Email: gosborne@flaquarium.org

Name: FLORIDA AQUARIUM
Address: 701 CHANNELSIDE DRIVE
City,State,Zip: TAMPA, FL 33602

Year: 2011
Facility Id: 3986919
Active Date: Not reported
Inactive Date: Not reported
Sale Pending: Not reported
Original Date: Not reported
PLOT Source: Not reported
Latitude: 27.94442
Longitude: -82.445900
LEPC District: Not reported
Counties: Not reported
SERC: Not reported
Program Level: Not reported
PRIME: Not reported
SIC Code: Not reported
SIC Code 2: Not reported
NAICS Code: Not reported
Last Modified Date: 11/12/2012
First Submit Date: 11/09/2012
Data Submitted By: Florida Division of Emergency Management
Company Name: FLORIDA AQUARIUM
Comments: Not reported

Contact:
Contact ID: Not reported
Year: 2011
Facility Id: 3986919
Contact Type: Tier II Secondary Contact
Contact Name: Gary Osborne
Contact Title: Not reported
Contact Phone: 813-476-3209
Contact 24Hr Phone: Not reported
Contact Telephone 2: Not reported
Contact Telephone 3: Not reported
Contact Telephone 4: Not reported
Contact Telephone 5: Not reported
Contact Telephone 6: Not reported
Contact Email: gosborne@flaquarium.org

Contact ID: Not reported

Map ID
Direction
Distance
Elevation

MAP FINDINGS

Site

Database(s)

EDR ID Number
EPA ID Number

FLORIDA AQUARIUM (Continued)

1007249810

Year: 2011
Facility Id: 3986919
Contact Type: Tier II Emergency Contact
Contact Name: Gary Osborne
Contact Title: Not reported
Contact Phone: 813-476-3209
Contact 24Hr Phone: Not reported
Contact Telephone 2: Not reported
Contact Telephone 3: Not reported
Contact Telephone 4: Not reported
Contact Telephone 5: Not reported
Contact Telephone 6: Not reported
Contact Email: gosborne@flaquarium.org

Name: FLORIDA AQUARIUM
Address: 701 CHANNELSIDE DRIVE
City,State,Zip: TAMPA, FL 33602-

Year: 2010
Facility Id: Not reported
Active Date: Not reported
Inactive Date: Not reported
Sale Pending: Not reported
Original Date: Not reported
PLOT Source: Not reported
Latitude: 27.94442
Longitude: -82.45
LEPC District: Not reported
Counties: Not reported
SERC: Not reported
Program Level: Not reported
PRIME: Not reported
SIC Code: Not reported
SIC Code 2: Not reported
NAICS Code: Not reported
Last Modified Date: Not reported
First Submit Date: Not reported
Data Submitted By: Not reported
Company Name: Not reported
Comments: Not reported

Chemical Code: 68476346
Chemical Name: DIESEL FUEL OIL (LOW SULFUR)
Chemical State: LIQUID
Location Name: Entire Facility
Container Code: A
Pressure Code: 1
Temperature Code: 4
Average Quantity: 4
Maximum Quantity: 18500
Days On Site: 365

Name: FLORIDA AQUARIUM
Address: 701 CHANNELSIDE DRIVE
City,State,Zip: TAMPA, FL 33602

Map ID
Direction
Distance
Elevation

MAP FINDINGS

Site

Database(s)

EDR ID Number
EPA ID Number

FLORIDA AQUARIUM (Continued)

1007249810

Year: Not reported
Facility Id: Not reported
Active Date: 01/01/1995
Inactive Date: Not reported
Sale Pending: False
Original Date: Not reported
PLOT Source: Address
Latitude: 27.944420
Longitude: -82.445900
LEPC District: 8
Counties: Pinellas,Pasco,Manatee,Hillsborough,
SERC: 22313
Program Level: 0
PRIME: 11696
SIC Code: 8412
SIC Code 2: Not reported
NAICS Code: 71211

Other Chemical Data:

Report Year: 2008
Tier 2 Report ID: 105931
Chemical ID: 305901
CAS Number: 68476346
Chemical Name: DIESEL FUEL OIL (HIGH SULFUR)
Chemical Date: 1/21/2009
Average Amount: 4
Maximum Amount: 18500
Location ID: 502074
Chemical State: LIQUID
Mixture: True
Mixture Percent: .00
Containter: A - ABOVE GROUND TANK
Pressure: 1 - AMBIENT PRESSURE
Temperature: 4 - AMBIENT TEMPERATURE
Average Amount: 4
Maximum Amount: 18500
Days on Site: 365
Site Plan: False
Site Plan Document: Not reported
Private Location: False
Location: GENERATOR YARD NORTH SIDE OF ADMINISTRATION BLDG ADJACENT TO LOADING DOCK

Report Year: 2008
Tier 2 Report ID: 105931
Chemical ID: 305900
CAS Number: 74986
Chemical Name: Propane
Chemical Date: 1/21/2009
Average Amount: 3
Maximum Amount: 4400
Location ID: 502073
Chemical State: Gas
Mixture: False
Mixture Percent: 100.00
Containter: A - ABOVE GROUND TANK
Pressure: 2 - GREATER THAN AMBIENT PRESSURE

Map ID
Direction
Distance
Elevation

MAP FINDINGS

Site

Database(s)

EDR ID Number
EPA ID Number

FLORIDA AQUARIUM (Continued)

1007249810

Temperature: 4 - AMBIENT TEMPERATURE
Average Amount: 3
Maximum Amount: 4400
Days on Site: 365
Site Plan: False
Site Plan Document: Not reported
Private Location: False
Location: EAST FILTER YARD ADJACENT TO NORTHEAST SIDE OF EXHIBIT BLDG

Report Year: 2007
Tier 2 Report ID: 100954
Chemical ID: 277368
CAS Number: 68476346
Chemical Name: DIESEL FUEL OIL (HIGH SULFUR)
Chemical Date: 1/8/2008
Average Amount: 4
Maximum Amount: 18500
Location ID: 464080
Chemical State: LIQUID
Mixture: True
Mixture Percent: .00
Container: A - ABOVE GROUND TANK
Pressure: 1 - AMBIENT PRESSURE
Temperature: 4 - AMBIENT TEMPERATURE
Average Amount: 4
Maximum Amount: 18500
Days on Site: 365
Site Plan: False
Site Plan Document: Not reported
Private Location: False
Location: GENERATOR YARD NORTH SIDE OF ADMIN BLDG ADJACENT OT LOADING DOCK

Report Year: 2007
Tier 2 Report ID: 100954
Chemical ID: 277367
CAS Number: 74986
Chemical Name: Propane
Chemical Date: 1/8/2008
Average Amount: 3
Maximum Amount: 4400
Location ID: 464079
Chemical State: Gas
Mixture: False
Mixture Percent: 100.00
Container: A - ABOVE GROUND TANK
Pressure: 2 - GREATER THAN AMBIENT PRESSURE
Temperature: 4 - AMBIENT TEMPERATURE
Average Amount: 3
Maximum Amount: 4400
Days on Site: 365
Site Plan: False
Site Plan Document: Not reported
Private Location: False
Location: EAST FLTER YARD ADJACENT TO NORTHEAST SIDE OF EXHIBIT BLDG

Map ID
Direction
Distance
Elevation

MAP FINDINGS

Site

Database(s)

EDR ID Number
EPA ID Number

FLORIDA AQUARIUM (Continued)

1007249810

Report Year: 2006
Tier 2 Report ID: 96326
Chemical ID: 252464
CAS Number: 68476346
Chemical Name: DIESEL FUEL OIL (HIGH SULFUR)
Chemical Date: 2/8/2007
Average Amount: 4
Maximum Amount: 18500
Location ID: 432068
Chemical State: LIQUID
Mixture: True
Mixture Percent: .00
Containter: A - ABOVE GROUND TANK
Pressure: 1 - AMBIENT PRESSURE
Temperature: 4 - AMBIENT TEMPERATURE
Average Amount: 4
Maximum Amount: 18500
Days on Site: 365
Site Plan: False
Site Plan Document: Not reported
Private Location: False
Location: GENERATOR YARD NORTH SIDE OF ADMIN BLDG ADJACENT TO LOADING DOCK

Report Year: 2006
Tier 2 Report ID: 96326
Chemical ID: 252463
CAS Number: 74986
Chemical Name: Propane
Chemical Date: 2/8/2007
Average Amount: 4
Maximum Amount: 4400
Location ID: 432067
Chemical State: Gas
Mixture: False
Mixture Percent: 100.00
Containter: A - ABOVE GROUND TANK
Pressure: 2 - GREATER THAN AMBIENT PRESSURE
Temperature: 4 - AMBIENT TEMPERATURE
Average Amount: 4
Maximum Amount: 4400
Days on Site: 365
Site Plan: False
Site Plan Document: Not reported
Private Location: False
Location: EAST FILTER YARD ADJACENT TO NORTHEAST SIDE OF EXHIBIT BLDG

Report Year: 2005
Tier 2 Report ID: 91996
Chemical ID: 226454
CAS Number: 68476346
Chemical Name: DIESEL FUEL OIL (HIGH SULFUR)
Chemical Date: 2/14/2006
Average Amount: 4
Maximum Amount: 18500
Location ID: 397765

Map ID
Direction
Distance
Elevation

MAP FINDINGS

Site

Database(s)

EDR ID Number
EPA ID Number

FLORIDA AQUARIUM (Continued)

1007249810

Chemical State: LIQUID
Mixture: True
Mixture Percent: .00
Container: A - ABOVE GROUND TANK
Pressure: 1 - AMBIENT PRESSURE
Temperature: 4 - AMBIENT TEMPERATURE
Average Amount: 4
Maximum Amount: 18500
Days on Site: 365
Site Plan: False
Site Plan Document: Not reported
Private Location: False
Location: GENERATOR YARD NORTH SIDE OF ADMIN BLDG ADJACENT OT LOADING DOCK

Report Year: 2005
Tier 2 Report ID: 91996
Chemical ID: 226453
CAS Number: 74986
Chemical Name: Propane
Chemical Date: 2/14/2006
Average Amount: 3
Maximum Amount: 4400
Location ID: 397764
Chemical State: Gas
Mixture: False
Mixture Percent: 100.00
Container: A - ABOVE GROUND TANK
Pressure: 2 - GREATER THAN AMBIENT PRESSURE
Temperature: 4 - AMBIENT TEMPERATURE
Average Amount: 3
Maximum Amount: 4400
Days on Site: 365
Site Plan: False
Site Plan Document: Not reported
Private Location: False
Location: EAST FILTER YARD ADJACENT TO NORTHEAST SIDE OF EXHIBIT BLDG

Report Year: 2004
Tier 2 Report ID: 88073
Chemical ID: 201867
CAS Number: 68476346
Chemical Name: DIESEL FUEL OIL (HIGH SULFUR)
Chemical Date: 2/16/2005
Average Amount: 4
Maximum Amount: 18500
Location ID: 365870
Chemical State: LIQUID
Mixture: True
Mixture Percent: .00
Container: A - ABOVE GROUND TANK
Pressure: 1 - AMBIENT PRESSURE
Temperature: 4 - AMBIENT TEMPERATURE
Average Amount: 4
Maximum Amount: 18500
Days on Site: 365

Map ID
Direction
Distance
Elevation

MAP FINDINGS

Site

Database(s)

EDR ID Number
EPA ID Number

FLORIDA AQUARIUM (Continued)

1007249810

Site Plan: False
Site Plan Document: Not reported
Private Location: False
Location: Not reported

Report Year: 2004
Tier 2 Report ID: 88073
Chemical ID: 201866
CAS Number: 74986
Chemical Name: Propane
Chemical Date: 2/16/2005
Average Amount: 3
Maximum Amount: 4400
Location ID: 365869
Chemical State: Gas
Mixture: True
Mixture Percent: .00
Container: A - ABOVE GROUND TANK
Pressure: 2 - GREATER THAN AMBIENT PRESSURE
Temperature: 4 - AMBIENT TEMPERATURE
Average Amount: 3
Maximum Amount: 4400
Days on Site: 365
Site Plan: False
Site Plan Document: Not reported
Private Location: False
Location: Not reported

Report Year: 2003
Tier 2 Report ID: 86148
Chemical ID: 193943
CAS Number: 68476346
Chemical Name: DIESEL FUEL OIL (HIGH SULFUR)
Chemical Date: 6/28/2004
Average Amount: 3
Maximum Amount: 3376
Location ID: 356301
Chemical State: LIQUID
Mixture: True
Mixture Percent: .00
Container: A - ABOVE GROUND TANK
Pressure: 1 - AMBIENT PRESSURE
Temperature: 4 - AMBIENT TEMPERATURE
Average Amount: 3
Maximum Amount: 3376
Days on Site: 365
Site Plan: False
Site Plan Document: Not reported
Private Location: False
Location: GENERATOR YARD; NORTH SIDE OF ADMIN. BLDG, ADJACENT TO LOADING DOCK

Report Year: 2003
Tier 2 Report ID: 86148
Chemical ID: 193942

Map ID
Direction
Distance
Elevation

MAP FINDINGS

Site

Database(s)

EDR ID Number
EPA ID Number

FLORIDA AQUARIUM (Continued)

1007249810

CAS Number: 74986
Chemical Name: Propane
Chemical Date: 6/28/2004
Average Amount: 3
Maximum Amount: 4461
Location ID: 356300
Chemical State: Gas
Mixture: True
Mixture Percent: .00
Containter: L - CYLINDER
Pressure: 2 - GREATER THAN AMBIENT PRESSURE
Temperature: 4 - AMBIENT TEMPERATURE
Average Amount: 3
Maximum Amount: 4461
Days on Site: 365
Site Plan: False
Site Plan Document: Not reported
Private Location: False
Location: EAST FITTER YARD, ADJACENT TO NE SIDE OF EXHIBIT BLDG

Report Year: 2002
Tier 2 Report ID: 82778
Chemical ID: 171345
CAS Number: 68476346
Chemical Name: DIESEL FUEL OIL (HIGH SULFUR)
Chemical Date: 1/2/1972
Average Amount: 3
Maximum Amount: 48100
Location ID: 328271
Chemical State: LIQUID
Mixture: True
Mixture Percent: .00
Containter: A - ABOVE GROUND TANK
Pressure: 1 - AMBIENT PRESSURE
Temperature: 4 - AMBIENT TEMPERATURE
Average Amount: 3
Maximum Amount: 48100
Days on Site: 365
Site Plan: False
Site Plan Document: Not reported
Private Location: False
Location: GEN YARD N SIDE OF ADMIN BLDG, ADJACENT TO LOADING DOCK

Report Year: 2002
Tier 2 Report ID: 82778
Chemical ID: 171342
CAS Number: 74986
Chemical Name: Propane
Chemical Date: 1/2/1972
Average Amount: 2
Maximum Amount: 4400
Location ID: 328270
Chemical State: Gas
Mixture: True
Mixture Percent: .00

Map ID
Direction
Distance
Elevation

MAP FINDINGS

Site

Database(s)

EDR ID Number
EPA ID Number

FLORIDA AQUARIUM (Continued)

1007249810

Container: L - CYLINDER
Pressure: 2 - GREATER THAN AMBIENT PRESSURE
Temperature: 4 - AMBIENT TEMPERATURE
Average Amount: 2
Maximum Amount: 4400
Days on Site: 365
Site Plan: False
Site Plan Document: Not reported
Private Location: False
Location: E FILTER YARD ADJACENT TO NE SIDE OF EXHIBIT BLDH

Report Year: 2001
Tier 2 Report ID: 82777
Chemical ID: 171341
CAS Number: 68476346
Chemical Name: DIESEL FUEL OIL (HIGH SULFUR)
Chemical Date: 1/2/1972
Average Amount: 3
Maximum Amount: 48100
Location ID: 328267
Chemical State: LIQUID
Mixture: True
Mixture Percent: .00
Container: A - ABOVE GROUND TANK
Pressure: 1 - AMBIENT PRESSURE
Temperature: 4 - AMBIENT TEMPERATURE
Average Amount: 3
Maximum Amount: 48100
Days on Site: 365
Site Plan: False
Site Plan Document: Not reported
Private Location: False
Location: GEN YARD, N SIDE OF ADMIN BLDG, ADJACENT TO LOADING DOCK

Report Year: 2001
Tier 2 Report ID: 82777
Chemical ID: 171338
CAS Number: 74986
Chemical Name: Propane
Chemical Date: 1/2/1972
Average Amount: 2
Maximum Amount: 4400
Location ID: 328263
Chemical State: Gas
Mixture: True
Mixture Percent: .00
Container: A - ABOVE GROUND TANK
Pressure: 2 - GREATER THAN AMBIENT PRESSURE
Temperature: 4 - AMBIENT TEMPERATURE
Average Amount: 2
Maximum Amount: 4400
Days on Site: 365
Site Plan: False
Site Plan Document: Not reported
Private Location: False

Map ID
Direction
Distance
Elevation

MAP FINDINGS

Site

Database(s)

EDR ID Number
EPA ID Number

FLORIDA AQUARIUM (Continued)

1007249810

Location: E OF FILTER YARD, N OF EAST SIDE OF EXBIHIT BLDG

Report Year: 1995
Tier 2 Report ID: 25062
Chemical ID: 125600
CAS Number: 68476346
Chemical Name: DIESEL FUEL OIL (HIGH SULFUR)
Chemical Date: 1/2/1972
Average Amount: 4
Maximum Amount: 37000
Location ID: 193563
Chemical State: LIQUID
Mixture: False
Mixture Percent: 100.00
Containter: CONV
Pressure: CONV
Temperature: CONV
Average Amount: 4
Maximum Amount: 37000
Days on Site: 365
Site Plan: False
Site Plan Document: Not reported
Private Location: False
Location: Not reported

Report Year: 1996
Tier 2 Report ID: 33614
Chemical ID: 125599
CAS Number: 68476346
Chemical Name: DIESEL FUEL OIL (HIGH SULFUR)
Chemical Date: 1/2/1972
Average Amount: 4
Maximum Amount: 37000
Location ID: 208942
Chemical State: LIQUID
Mixture: False
Mixture Percent: 100.00
Containter: CONV
Pressure: CONV
Temperature: CONV
Average Amount: 4
Maximum Amount: 37000
Days on Site: 365
Site Plan: False
Site Plan Document: Not reported
Private Location: False
Location: Not reported

Report Year: 1997
Tier 2 Report ID: 42178
Chemical ID: 125598
CAS Number: 68476346
Chemical Name: DIESEL FUEL OIL (HIGH SULFUR)
Chemical Date: 1/2/1972

Map ID
Direction
Distance
Elevation

MAP FINDINGS

Site

Database(s)

EDR ID Number
EPA ID Number

FLORIDA AQUARIUM (Continued)

1007249810

Average Amount: 4
Maximum Amount: 48100
Location ID: 224699
Chemical State: LIQUID
Mixture: False
Mixture Percent: 100.00
Containter: CONV
Pressure: CONV
Temperature: CONV
Average Amount: 4
Maximum Amount: 48100
Days on Site: 365
Site Plan: False
Site Plan Document: Not reported
Private Location: False
Location: Not reported

Report Year: 1998
Tier 2 Report ID: 50837
Chemical ID: 125597
CAS Number: 68476346
Chemical Name: DIESEL FUEL OIL (HIGH SULFUR)
Chemical Date: 1/2/1972
Average Amount: 4
Maximum Amount: 48100
Location ID: 241442
Chemical State: LIQUID
Mixture: False
Mixture Percent: 100.00
Containter: CONV
Pressure: CONV
Temperature: CONV
Average Amount: 4
Maximum Amount: 48100
Days on Site: 365
Site Plan: False
Site Plan Document: Not reported
Private Location: False
Location: Not reported

Report Year: 1999
Tier 2 Report ID: 59662
Chemical ID: 125596
CAS Number: 68476346
Chemical Name: DIESEL FUEL OIL (HIGH SULFUR)
Chemical Date: 1/2/1972
Average Amount: 4
Maximum Amount: 37000
Location ID: 258778
Chemical State: LIQUID
Mixture: False
Mixture Percent: 100.00
Containter: CONV
Pressure: CONV
Temperature: CONV

Map ID
Direction
Distance
Elevation

MAP FINDINGS

Site

Database(s)

EDR ID Number
EPA ID Number

FLORIDA AQUARIUM (Continued)

1007249810

Average Amount: 4
Maximum Amount: 37000
Days on Site: 365
Site Plan: False
Site Plan Document: Not reported
Private Location: False
Location: Not reported

Report Year: 2000
Tier 2 Report ID: 68759
Chemical ID: 125595
CAS Number: 68476346
Chemical Name: DIESEL FUEL OIL (HIGH SULFUR)
Chemical Date: 1/2/1972
Average Amount: 4
Maximum Amount: 48100
Location ID: 277410
Chemical State: LIQUID
Mixture: False
Mixture Percent: 100.00
Containter: CONV
Pressure: CONV
Temperature: CONV
Average Amount: 4
Maximum Amount: 48100
Days on Site: 365
Site Plan: False
Site Plan Document: Not reported
Private Location: False
Location: Not reported

Report Year: 1997
Tier 2 Report ID: 42178
Chemical ID: 10436
CAS Number: 74986
Chemical Name: PROPANE
Chemical Date: 1/2/1972
Average Amount: 3
Maximum Amount: 2200
Location ID: 224700
Chemical State: LIQUID
Mixture: False
Mixture Percent: 100.00
Containter: CONV
Pressure: CONV
Temperature: CONV
Average Amount: 3
Maximum Amount: 2200
Days on Site: 365
Site Plan: False
Site Plan Document: Not reported
Private Location: False
Location: Not reported

Map ID
Direction
Distance
Elevation

MAP FINDINGS

Site

Database(s)

EDR ID Number
EPA ID Number

FLORIDA AQUARIUM (Continued)

1007249810

Report Year: 1998
Tier 2 Report ID: 50837
Chemical ID: 10435
CAS Number: 74986
Chemical Name: PROPANE
Chemical Date: 1/2/1972
Average Amount: 3
Maximum Amount: 2200
Location ID: 241443
Chemical State: LIQUID
Mixture: False
Mixture Percent: 100.00
Containter: CONV
Pressure: CONV
Temperature: CONV
Average Amount: 3
Maximum Amount: 2200
Days on Site: 365
Site Plan: False
Site Plan Document: Not reported
Private Location: False
Location: Not reported

Report Year: 1999
Tier 2 Report ID: 59662
Chemical ID: 10434
CAS Number: 74986
Chemical Name: PROPANE
Chemical Date: 1/2/1972
Average Amount: 3
Maximum Amount: 2200
Location ID: 258779
Chemical State: LIQUID
Mixture: False
Mixture Percent: 100.00
Containter: CONV
Pressure: CONV
Temperature: CONV
Average Amount: 3
Maximum Amount: 2200
Days on Site: 365
Site Plan: False
Site Plan Document: Not reported
Private Location: False
Location: Not reported

Report Year: 2000
Tier 2 Report ID: 68759
Chemical ID: 10433
CAS Number: 74986
Chemical Name: PROPANE
Chemical Date: 1/2/1972
Average Amount: 3
Maximum Amount: 2200
Location ID: 277411

Map ID
Direction
Distance
Elevation

MAP FINDINGS

Site

Database(s)

EDR ID Number
EPA ID Number

FLORIDA AQUARIUM (Continued)

1007249810

Chemical State: LIQUID
Mixture: False
Mixture Percent: 100.00
Containment: CONV
Pressure: CONV
Temperature: CONV
Average Amount: 3
Maximum Amount: 2200
Days on Site: 365
Site Plan: False
Site Plan Document: Not reported
Private Location: False
Location: Not reported

Company Info:

Company Name: FLORIDA AQUARIUM
Company Address: 701 CHANNELSIDE DRIVE
Company City,St,Zip: TAMPA, FL 33602-
Company Phone: Not reported
Company Fax: Not reported
Company Email: Not reported
FEI Number: 592807815
Company Contact Name: GARY T OSBORNE
Company Contact Phone: 813-273-4000
Reduced Fees: False
Exempt Fees: True
Electronic Filing: False
Employee: Not reported
Comments: Not reported

[Click this hyperlink](#) while viewing on your computer to access additional FL_TIER2: detail in the EDR Site Report.

AE595
ESE
1/4-1/2
0.313 mi.
1651 ft.

701 CHANNEL SIDE DR
TAMPA, FL 33602
Site 8 of 9 in cluster AE

ERNS 2010962285
N/A

Relative:
Lower

Actual:
2 ft.

Incident Commons:
NRC Report #: 962285
Description of Incident: ON 11DEC2010 WHILE GETTING UNDERWAY THE M/V RADIANCE OF THE SEAS DISCHARGED AN UNKNOWN AMOUNT OF OIL INTO TAMPA BAY CAUSING A SHEEN.
Type of Incident: UNKNOWN SHEEN
Incident Cause: UNKNOWN
Incident Date Time: 2010-12-11 16:45:00
Incident DTG: DISCOVERED
Incident Location: UNKNOWN SHEEN AT PIER 3, 701 CHANNEL SIDE DR. TAMPA, FL. 33602
Location Address: 701 CHANNEL SIDE DR
Location Street 1: Not reported
Location Street 2: Not reported
Location Nearest City: TAMPA
Location State: FL

Map ID
Direction
Distance
Elevation

MAP FINDINGS

Site

Database(s)

EDR ID Number
EPA ID Number

(Continued)

2010962285

Location County: HILLSBOROUGH
Location Zip: 33602
Distance From City: Not reported
Distance Units: Not reported
Direction From City: Not reported
Lat Deg: Not reported
Lat Min: Not reported
Lat Sec: Not reported
Lat Quad: Not reported
Long Deg: Not reported
Long Min: Not reported
Long Sec: Not reported
Long Quad: Not reported
Location Section: Not reported
Location Township: Not reported
Location range: Not reported
Potential Range: N

Incidents:

NRC Report #: 962285
Aircraft Type: Not reported
Aircraft Model: Not reported
Aircraft ID: Not reported
Aircraft Fuel Capacity: Not reported
Aircraft Fuel Capacity Units: Not reported
Aircraft Fuel on Board: Not reported
Aircraft Fuel on Board Units: Not reported
Aircraft Spot Number: Not reported
Aircraft Hanger: Not reported
Aircraft Runway Number: Not reported
Road Mile Marker: Not reported
Building ID: Not reported
Type of Fixed Object: Not reported
Power Generating Facility: U
Generating Capacity: Not reported
Type of Fuel: Not reported
NPDES: Not reported
NPDES Compliance: U
Pipeline Type: Not reported
DOT Regulated: U
Pipeline Above Ground: ABOVE
Exposed Underwater: U
Pipeline Covered: N
Railroad Hotline: Not reported
Grade Crossing: U
Location Subdivision: Not reported
Railroad Milepost: Not reported
Type Vehicle Involved: Not reported
Crossing Device Type: Not reported
Device Operational: U
DOT Crossing Number: Not reported
Brake Failure: U
Description of Tank: Not reported
Tank Above Ground: Not reported
Transportable Container: U
Tank Regulated: U
Tank Regulated By: Not reported
Tank ID: Not reported

Map ID
Direction
Distance
Elevation

MAP FINDINGS

Site

Database(s)

EDR ID Number
EPA ID Number

(Continued)

2010962285

Capacity of Tank:	Not reported
Capacity of Tank Units:	Not reported
Actual Amount:	Not reported
Actual Amount Units:	Not reported
Platform Rig Name:	Not reported
Platform Letter:	Not reported
Location Area ID:	Not reported
Location Block ID:	Not reported
OCSG Number:	Not reported
OCSF Number:	Not reported
State Lease Number:	Not reported
Pier Dock Number:	03
Berth Slip Number:	Not reported
Continuous Release Type:	Not reported
Initial Continuous Release No:	Not reported
Continuous Release Permit:	Not reported
Allision:	U
Type of Structure:	Not reported
Structure Name:	Not reported
Structure Operational:	U
Airbag Deployed:	Not reported
Date Tiem Normal Service:	Not reported
Service Disruption Time:	Not reported
Service Disruption Units:	Not reported
Transit Bus Flag:	Not reported
CR Begin Date:	Not reported
CR End Date:	Not reported
CR Change Date:	Not reported
FBI Contact:	Not reported
FBI Contact Date Time:	Not reported
Sub Part C Testing Req:	XXX
Conductor Testing:	Not reported
Engineer Testing:	Not reported
Trainman Testing:	Not reported
Yard Foreman Testing:	Not reported
RCL Operator Testing:	Not reported
Brakeman Testing:	Not reported
Train Dispatcher Testing:	Not reported
Signalman Testing:	Not reported
Other Employee Testing:	Not reported
Unknown Testing:	Not reported
Passenger Handling:	Not reported
Passenger Route:	XXX
Passenger Delay:	XXX

Incident Details:

NRC Report #:	962285
Fire Involved:	N
Fire Extinguished:	U
Any Evacuations:	N
Number Evacuated:	Not reported
Who Evacuated:	Not reported
Radius of Evacuation:	Not reported
Any Injuries:	N
Number Injured:	Not reported
Number Hospitalized:	Not reported
Any Fatalities:	N

Map ID
Direction
Distance
Elevation

MAP FINDINGS

Site

Database(s)

EDR ID Number
EPA ID Number

(Continued)

2010962285

Number Fatalities:	Not reported
Any Damages:	N
Damage Amount:	Not reported
Air Corridor Closed:	N
Air Corridor Desc:	Not reported
Air Closure Time:	Not reported
Waterway Closed:	N
Waterway Desc:	Not reported
Waterway Closure Time:	Not reported
Road Closed:	N
Road Desc:	Not reported
Road Closure Time:	Not reported
Closure Direction:	Not reported
Major Artery:	N
Track Closed:	N
Track Desc:	Not reported
Track Closure Time:	Not reported
Media Interest:	NONE
Medium Desc:	WATER
Additional Medium Info:	TAMPA BAY
Body of Water:	TAMPA BAY
Tributary of:	Not reported
Release Secured:	U
Estimated Duration of Release:	Not reported
Release rate:	Not reported
Desc Remedial Action:	UNKNOWN
State Agency on Scene:	UNKNOWN
State Agency Report Number:	UNKNOWN
Other Agency Notified:	Not reported
Weather Conditions:	UNKNOWN
Air Temperature:	Not reported
Wind Speed:	Not reported
Wind Direction:	Not reported
Water Supply Contaminated:	Y
Sheen Size:	Not reported
Sheen Color:	BLUEISH
Direction of Sheen Travel:	Not reported
Sheen Odor Description:	Not reported
Wave Condition:	Not reported
Current Speed:	Not reported
Current Direction:	Not reported
Water Temperature:	Not reported
Track Close Dir:	Not reported
Empl Fatality:	Not reported
Pass Fatality:	Not reported
Community Impact:	Not reported
Wind Speed Unit:	Not reported
Employee Injuries:	Not reported
Passenger Injuries:	Not reported
Occupant Fatality:	Not reported
Current Speed Unit:	Not reported
Road Closure Units:	Not reported
Track Closure Units:	Not reported
Sheen Size Units:	Not reported
Additional Info:	NO ADDITIONAL INFORMATION PROVIDED.
State Agency Notified:	UNKNOWN
Federal Agency Notified:	UNKNOWN

Map ID
Direction
Distance
Elevation

MAP FINDINGS

Site

Database(s)

EDR ID Number
EPA ID Number

(Continued)

2010962285

nearest River Mile Marker: Not reported
Sheen Size Length: 500
Sheen Size Length Units: FEET
Sheen Size Width: 100
Sheen Size Width Units: FEET
Offshore: N
Duration Unit: Not reported
Release Rate Unit: Not reported
Release Rate Rate: Not reported
Passengers Transferred: NO

Calls:

NRC Report #: 962285
Site ID: 2010962285
Date Time Received: 2010-12-15 10:04:34
Date Time Complete: 2010-12-15 10:31:59
Call Type: INC
Responsible Company: Not reported
Responsible Org Type: PRIVATE ENTERPRISE
Responsible City: TAMPA
Responsible State: FL
Responsible Zip: 33602
On Behalf: Not reported
Source: WEB REPORT

Material Involved:

NRC Report #: 962285
Chris Code: OUN
Case Number: 000000-00-0
UN Number: Not reported
Amount of Material: 0
Unit of Measure: UNKNOWN AMOUNT
Name of Material: UNKNOWN OIL
If Reached Water: YES
Amount in Water: 0
Unit of Measure Reach Water: UNKNOWN AMOUNT

AE596
ESE
1/4-1/2
0.313 mi.
1651 ft.

701 CHANNELSIDE DR
TAMPA, FL 33602
Site 9 of 9 in cluster AE

ERNS 2011997524
N/A

Relative:
Lower

Incident Commons:

Actual:
2 ft.

NRC Report #: 997524
Description of Incident: I WOULD LIKE TO BRING TO YOUR ATTENTION OR MAKE YOU AWARE OF A SITUATION AT THE FLORIDA AQUARIUM. I AM A VOLUNTEER ON THE AMERICAN VICTORY SHIP IN TAMPA. WE ARE BERTHED ALONG THE SAME BULKHEAD AS M/V BAY SPIRIT II OPERATED BY THE AQUARIUM. ABOUT A MONTH AGO I WAS WALKING DOWN THE WHARF AND NOTICED TWO FOLKS ON THE BAY SPIRIT. I KNOW ONE OF THE FOLKS IS A CAPTAIN ON THE VESSEL. THEY HAD A RED GARDEN HOSE COMING OUT OF THEIR HATCH LEADING INTO THE WATER. I ASKED WHAT THEY WERE PUMPING AND ONE OF THE LADIES SAID "JUST WATER". BY THE LOOK AND THE SMELL OF THE LIQUID I HAVE SERIOUS DOUBTS IT WAS "JUST" WATER. A WEEK LATER I NOTICED THE OTHER CAPTAIN, I BELIEVE HE IS THE SENIOR CAPTAIN DOING THE SAME THING. I HAVE SEEN THE WEEKEND CREW USE A

Map ID
Direction
Distance
Elevation

MAP FINDINGS

Site

Database(s)

EDR ID Number
EPA ID Number

(Continued)

2011997524

MACHINE WITH THE SAME SMELL COMING OUT OF THE SAME HATCH. THE MACHINE HAS A HOSE THAT RUNS DOWN THE WHARF INTO AN AQUARIUM'S TANK. I HAVE NOTICED THIS HAS BEEN AN ONGOING THING AND WANTED TO MAKE YOUR OFFICE AWARE OF IT. WE HAVE A VOLUNTEER ON HERE WHO I KNOW WORKED ON THE BAY SPIRIT. I MENTIONED TO HIM WHAT I WAS SEEING AND HE SAID IN THE PAST THEY WERE PUMPING RAW SEWAGE INTO THE BAY. APPARENTLY THE AQUARIUM IS AWARE OF WHAT IS GOING ON, BUT IF THE CREW BROUGHT IT UP IN THE PAST THEY RISKED BEING LET GO OR BEING FIRED.

Type of Incident: VESSEL
Incident Cause: DUMPING
Incident Date Time: 2011-10-24 08:00:00
Incident DTG: DISCOVERED
Incident Location: BERTH 273, BEHIND THE FL. AQUARIUM
Location Address: 701 CHANNELSIDE DR
Location Street 1: Not reported
Location Street 2: Not reported
Location Nearest City: TAMPA
Location State: FL
Location County: HILLSBOROUGH
Location Zip: 33602
Distance From City: Not reported
Distance Units: Not reported
Direction From City: Not reported
Lat Deg: Not reported
Lat Min: Not reported
Lat Sec: Not reported
Lat Quad: Not reported
Long Deg: Not reported
Long Min: Not reported
Long Sec: Not reported
Long Quad: Not reported
Location Section: Not reported
Location Township: Not reported
Location range: Not reported
Potential Range: N

Incidents:

NRC Report #: 997524
Aircraft Type: Not reported
Aircraft Model: Not reported
Aircraft ID: Not reported
Aircraft Fuel Capacity: Not reported
Aircraft Fuel Capacity Units: Not reported
Aircraft Fuel on Board: Not reported
Aircraft Fuel on Board Units: Not reported
Aircraft Spot Number: Not reported
Aircraft Hanger: Not reported
Aircraft Runway Number: Not reported
Road Mile Marker: Not reported
Building ID: Not reported
Type of Fixed Object: Not reported
Power Generating Facility: U
Generating Capacity: Not reported
Type of Fuel: Not reported
NPDES: Not reported
NPDES Compliance: U
Pipeline Type: Not reported
DOT Regulated: U

Map ID
Direction
Distance
Elevation

MAP FINDINGS

Site

Database(s)

EDR ID Number
EPA ID Number

(Continued)

2011997524

Pipeline Above Ground:	ABOVE
Exposed Underwater:	U
Pipeline Covered:	N
Railroad Hotline:	Not reported
Grade Crossing:	U
Location Subdivision:	Not reported
Railroad Milepost:	Not reported
Type Vehicle Involved:	Not reported
Crossing Device Type:	Not reported
Device Operational:	U
DOT Crossing Number:	Not reported
Brake Failure:	U
Description of Tank:	Not reported
Tank Above Ground:	Not reported
Transportable Container:	U
Tank Regulated:	U
Tank Regulated By:	Not reported
Tank ID:	Not reported
Capacity of Tank:	Not reported
Capacity of Tank Units:	Not reported
Actual Amount:	Not reported
Actual Amount Units:	Not reported
Platform Rig Name:	Not reported
Platform Letter:	Not reported
Location Area ID:	Not reported
Location Block ID:	Not reported
OCSG Number:	Not reported
OCSP Number:	Not reported
State Lease Number:	Not reported
Pier Dock Number:	Not reported
Berth Slip Number:	Not reported
Continuous Release Type:	Not reported
Initial Continuous Release No:	Not reported
Continuous Release Permit:	Not reported
Allision:	U
Type of Structure:	Not reported
Structure Name:	Not reported
Structure Operational:	U
Airbag Deployed:	Not reported
Date Tiem Normal Service:	Not reported
Service Disruption Time:	Not reported
Service Disruption Units:	Not reported
Transit Bus Flag:	Not reported
CR Begin Date:	Not reported
CR End Date:	Not reported
CR Change Date:	Not reported
FBI Contact:	Not reported
FBI Contact Date Time:	Not reported
Sub Part C Testing Req:	XXX
Conductor Testing:	Not reported
Engineer Testing:	Not reported
Trainman Testing:	Not reported
Yard Foreman Testing:	Not reported
RCL Operator Testing:	Not reported
Brakeman Testing:	Not reported
Train Dispatcher Testing:	Not reported
Signalman Testing:	Not reported

Map ID
Direction
Distance
Elevation

MAP FINDINGS

Site

Database(s)

EDR ID Number
EPA ID Number

(Continued)

2011997524

Other Employee Testing: Not reported
Unknown Testing: Not reported
Passenger Handling: Not reported
Passenger Route: XXX
Passenger Delay: XXX

Incident Details:

NRC Report #: 997524
Fire Involved: N
Fire Extinguished: U
Any Evacuations: N
Number Evacuated: Not reported
Who Evacuated: Not reported
Radius of Evacuation: Not reported
Any Injuries: N
Number Injured: Not reported
Number Hospitalized: Not reported
Any Fatalities: N
Number Fatalities: Not reported
Any Damages: N
Damage Amount: Not reported
Air Corridor Closed: N
Air Corridor Desc: Not reported
Air Closure Time: Not reported
Waterway Closed: N
Waterway Desc: Not reported
Waterway Closure Time: Not reported
Road Closed: N
Road Desc: Not reported
Road Closure Time: Not reported
Closure Direction: Not reported
Major Artery: N
Track Closed: N
Track Desc: Not reported
Track Closure Time: Not reported
Media Interest: NONE
Medium Desc: WATER
Additional Medium Info: TAMPA BAY/ HILLSBOROUGH RIVER
Body of Water: TAMPA BAY
Tributary of: HILLSBOROUGH RIVER
Release Secured: U
Estimated Duration of Release: Not reported
Release rate: Not reported
Desc Remedial Action: REPORTING THE INCIDENT.
State Agency on Scene: UNKNOWN
State Agency Report Number: N/A
Other Agency Notified: Not reported
Weather Conditions: UNKNOWN
Air Temperature: Not reported
Wind Speed: Not reported
Wind Direction: Not reported
Water Supply Contaminated: U
Sheen Size: Not reported
Sheen Color: Not reported
Direction of Sheen Travel: Not reported
Sheen Odor Description: SEWAGE/ NO SHEEN INFORMATION
Wave Condition: 0 CALM

Map ID
Direction
Distance
Elevation

MAP FINDINGS

Site

Database(s)

EDR ID Number
EPA ID Number

(Continued)

2011997524

Current Speed:	Not reported
Current Direction:	Not reported
Water Temperature:	Not reported
Track Close Dir:	Not reported
Empl Fatality:	Not reported
Pass Fatality:	Not reported
Community Impact:	Not reported
Wind Speed Unit:	Not reported
Employee Injuries:	Not reported
Passenger Injuries:	Not reported
Occupant Fatality:	Not reported
Current Speed Unit:	Not reported
Road Closure Units:	Not reported
Track Closure Units:	Not reported
Sheen Size Units:	Not reported
Additional Info:	WEB REPORT. NO ADDITIONAL INFORMATION.
State Agency Notified:	UNKNOWN
Federal Agency Notified:	UNKNOWN
nearest River Mile Marker:	Not reported
Sheen Size Length:	Not reported
Sheen Size Length Units:	Not reported
Sheen Size Width:	Not reported
Sheen Size Width Units:	Not reported
Offshore:	N
Duration Unit:	Not reported
Release Rate Unit:	Not reported
Release Rate Rate:	Not reported
Passengers Transferred:	NO

Calls:

NRC Report #:	997524
Site ID:	2011997524
Date Time Received:	2011-12-08 10:32:21
Date Time Complete:	2011-12-08 11:07:04
Call Type:	INC
Responsible Company:	THE FLORIDA AQUARIUM
Responsible Org Type:	PRIVATE ENTERPRISE
Responsible City:	TAMPA
Responsible State:	FL
Responsible Zip:	33602
On Behalf:	Not reported
Source:	WEB REPORT

Vessels Detail:

Site ID:	2011997524
Vessel Name:	BAY SPIRIT 2
Vessel Type:	OTHER
Vessel Number:	Not reported
Vessel Length:	Not reported
Hull Construction:	FIBERGLASS HULL
Fuel Capacity:	Not reported
Fuel on Board:	Not reported
Cargo Capacity:	Not reported
Cargo on Board:	Not reported
Is Vessel Aground:	N
Flag:	UNITED STATES OF AMERICA

Map ID
Direction
Distance
Elevation

MAP FINDINGS

Site

Database(s)

EDR ID Number
EPA ID Number

(Continued)

2011997524

Breadth: Not reported
Draught: Not reported
Fuel Capacity Units: Not reported
Fuel on Board Units: Not reported
Cargo Capacity Units: Not reported
Cargo on Board Units: Not reported

Material Involved:
NRC Report #: 997524
Chris Code: UNK
Case Number: 000000-00-0
UN Number: Not reported
Amount of Material: 200
Unit of Measure: GALLON(S)
Name of Material: UNKNOWN MATERIAL
If Reached Water: YES
Amount in Water: 200
Unit of Measure Reach Water: GALLON(S)

W597
West
1/4-1/2
0.313 mi.
1655 ft.

200 NORTH ASHLEY DR
TAMPA, FL
Site 12 of 15 in cluster W

ERNS 2002613147
N/A

Relative:
Lower
Actual:
5 ft.

Incident Commons:
NRC Report #: 613147
Description of Incident: THE CALLER IS REPORTING THE DUMPING OF COOKING OIL AT THE LOCATION INTO THE HILLSBOROUGH RIVER
Type of Incident: FIXED
Incident Cause: DUMPING
Incident Date Time: 2002-06-25 10:20:00
Incident DTG: OCCURRED
Incident Location: HOTEL
Loaction Address: 200 NORTH ASHLEY DR
Location Street 1: Not reported
Location Street 2: Not reported
Location Nearest City: TAMPA
Location State: FL
Location County: HILLSBOROUGH
Location Zip: Not reported
Distance From City: Not reported
Distance Units: Not reported
Direction From City: Not reported
Lat Deg: Not reported
Lat Min: Not reported
Lat Sec: Not reported
Lat Quad: Not reported
Long Deg: Not reported
Long Min: Not reported
Long Sec: Not reported
Long Quad: Not reported
Location Section: Not reported
Location Township: Not reported
Location range: Not reported
Potential Range: Not reported

Map ID
Direction
Distance
Elevation

MAP FINDINGS

Site

Database(s)

EDR ID Number
EPA ID Number

(Continued)

2002613147

Incidents:

NRC Report #: 613147
Aircraft Type: UNKNOWN
Aircraft Model: Not reported
Aircraft ID: Not reported
Aircraft Fuel Capacity: Not reported
Aircraft Fuel Capacity Units: Not reported
Aircraft Fuel on Board: Not reported
Aircraft Fuel on Board Units: Not reported
Aircraft Spot Number: Not reported
Aircraft Hanger: Not reported
Aircraft Runway Number: Not reported
Road Mile Marker: Not reported
Building ID: Not reported
Type of Fixed Object: OTHER
Power Generating Facility: N
Generating Capacity: Not reported
Type of Fuel: Not reported
NPDES: Not reported
NPDES Compliance: U
Pipeline Type: Not reported
DOT Regulated: U
Pipeline Above Ground: ABOVE
Exposed Underwater: N
Pipeline Covered: U
Railroad Hotline: Not reported
Grade Crossing: N
Location Subdivision: Not reported
Railroad Milepost: Not reported
Type Vehicle Involved: Not reported
Crossing Device Type: Not reported
Device Operational: Y
DOT Crossing Number: Not reported
Brake Failure: N
Description of Tank: Not reported
Tank Above Ground: ABOVE
Transportable Container: U
Tank Regulated: U
Tank Regulated By: Not reported
Tank ID: Not reported
Capacity of Tank: Not reported
Capacity of Tank Units: Not reported
Actual Amount: Not reported
Actual Amount Units: Not reported
Platform Rig Name: Not reported
Platform Letter: Not reported
Location Area ID: Not reported
Location Block ID: Not reported
OCSG Number: Not reported
OCSP Number: Not reported
State Lease Number: Not reported
Pier Dock Number: Not reported
Berth Slip Number: Not reported
Continuous Release Type: Not reported
Initial Continuous Release No: Not reported
Continuous Release Permit: Not reported
Allision: N

Map ID
Direction
Distance
Elevation

MAP FINDINGS

Site

Database(s)

EDR ID Number
EPA ID Number

(Continued)

2002613147

Type of Structure:	Not reported
Structure Name:	Not reported
Structure Operational:	U
Airbag Deployed:	Not reported
Date Tiem Normal Service:	Not reported
Service Disruption Time:	Not reported
Service Disruption Units:	Not reported
Transit Bus Flag:	Not reported
CR Begin Date:	Not reported
CR End Date:	Not reported
CR Change Date:	Not reported
FBI Contact:	Not reported
FBI Contact Date Time:	Not reported
Sub Part C Testing Req:	XXX
Conductor Testing:	Not reported
Engineer Testing:	Not reported
Trainman Testing:	Not reported
Yard Foreman Testing:	Not reported
RCL Operator Testing:	Not reported
Brakeman Testing:	Not reported
Train Dispatcher Testing:	Not reported
Signalman Testing:	Not reported
Other Employee Testing:	Not reported
Unknown Testing:	Not reported
Passenger Handling:	Not reported
Passenger Route:	XXX
Passenger Delay:	XXX

Incident Details:

NRC Report #:	613147
Fire Involved:	N
Fire Extinguished:	U
Any Evacuations:	N
Number Evacuated:	Not reported
Who Evacuated:	Not reported
Radius of Evacuation:	Not reported
Any Injuries:	N
Number Injured:	Not reported
Number Hospitalized:	Not reported
Any Fatalities:	N
Number Fatalities:	Not reported
Any Damages:	N
Damage Amount:	Not reported
Air Corridor Closed:	N
Air Corridor Desc:	Not reported
Air Closure Time:	Not reported
Waterway Closed:	N
Waterway Desc:	Not reported
Waterway Closure Time:	Not reported
Road Closed:	N
Road Desc:	Not reported
Road Closure Time:	Not reported
Closure Direction:	Not reported
Major Artery:	N
Track Closed:	N
Track Desc:	Not reported
Track Closure Time:	Not reported

Map ID
Direction
Distance
Elevation

MAP FINDINGS

Site

Database(s)

EDR ID Number
EPA ID Number

(Continued)

2002613147

Media Interest: NONE
Medium Desc: WATER
Additional Medium Info: HILLSBOROUGH RIVER > TAMPA BAY
Body of Water: HILLSBOROUGH RIVER
Tributary of: TAMPA BAY
Release Secured: U
Estimated Duration of Release: Not reported
Release rate: Not reported
Desc Remedial Action: NO CORRECTIVE ACTION TAKEN
State Agency on Scene: Not reported
State Agency Report Number: NO REPORT #
Other Agency Notified: Not reported
Weather Conditions: PARTLY CLOUDY
Air Temperature: 85
Wind Speed: Not reported
Wind Direction: Not reported
Water Supply Contaminated: N
Sheen Size: Not reported
Sheen Color: SILVERY
Direction of Sheen Travel: Not reported
Sheen Odor Description: Not reported
Wave Condition: 0 CALM
Current Speed: Not reported
Current Direction: Not reported
Water Temperature: Not reported
Track Close Dir: Not reported
Empl Fatality: Not reported
Pass Fatality: Not reported
Community Impact: N
Wind Speed Unit: Not reported
Employee Injuries: Not reported
Passenger Injuries: Not reported
Occupant Fatality: Not reported
Current Speed Unit: Not reported
Road Closure Units: Not reported
Track Closure Units: Not reported
Sheen Size Units: Not reported
Additional Info: THE CALLER HAD NO ADDITIONAL INFORMATION.
State Agency Notified: Not reported
Federal Agency Notified: Not reported
nearest River Mile Marker: Not reported
Sheen Size Length: 100
Sheen Size Length Units: FEET
Sheen Size Width: 100
Sheen Size Width Units: FEET
Offshore: N
Duration Unit: Not reported
Release Rate Unit: Not reported
Release Rate Rate: Not reported
Passengers Transferred: UNK

Calls:

NRC Report #: 613147
Site ID: 2002613147
Date Time Received: 2002-06-25 10:58:33
Date Time Complete: 2002-06-25 11:06:34
Call Type: INC

Map ID
Direction
Distance
Elevation

MAP FINDINGS

Site

Database(s)

EDR ID Number
EPA ID Number

(Continued)

2002613147

Responsible Company: RADISON HOTEL
Responsible Org Type: PRIVATE ENTERPRISE
Responsible City: TAMPA
Responsible State: FL
Responsible Zip: Not reported
On Behalf: Not reported
Source: TELEPHONE

Material Involved:
NRC Report #: 613147
Chris Code: OVG
Case Number: 000000-00-0
UN Number: Not reported
Amount of Material: 50
Unit of Measure: GALLON(S)
Name of Material: OIL, EDIBLE: VEGETABLE
If Reached Water: YES
Amount in Water: 50
Unit of Measure Reach Water: GALLON(S)

W598
West
1/4-1/2
0.313 mi.
1655 ft.

200 NORTH ASHLEY DRIVE
TAMPA, FL 33602
Site 13 of 15 in cluster W

ERNS 2017176754
N/A

Relative:
Lower
Actual:
5 ft.

Incident Commons:
NRC Report #: 1176754
Description of Incident: CALLER STATED THAT APPROXIMATELY 15 TO 20 GALLONS OF COOKING OIL WAS RELEASED ONTO THE PAVEMENT BEHIND A HOTEL. APPROXIMATELY 4 GALLONS SPILLED INTO THE HILLSBOROUGH RIVER CREATING A 4 FOOT BY 4 FOOT SHEEN, DUE TO A LEAK IN THE SMALL STORAGE OIL TANK/CONT
Type of Incident: FIXED
Incident Cause: EQUIPMENT FAILURE
Incident Date Time: 2017-04-26 13:00:00
Incident DTG: OCCURRED
Incident Location: SHERATON RIVER WALK HOTEL
Loaction Address: 200 NORTH ASHLEY DRIVE
Location Street 1: Not reported
Location Street 2: Not reported
Location Nearest City: TAMPA
Location State: FL
Location County: HILLSBOROUGH
Location Zip: 33602
Distance From City: Not reported
Distance Units: Not reported
Direction From City: Not reported
Lat Deg: Not reported
Lat Min: Not reported
Lat Sec: Not reported
Lat Quad: Not reported
Long Deg: Not reported
Long Min: Not reported
Long Sec: Not reported
Long Quad: Not reported
Location Section: Not reported

Map ID
Direction
Distance
Elevation

MAP FINDINGS

Site

Database(s)

EDR ID Number
EPA ID Number

(Continued)

2017176754

Location Township: Not reported
Location range: Not reported
Potential Range: N

Incidents:

NRC Report #: 1176754
Aircraft Type: Not reported
Aircraft Model: Not reported
Aircraft ID: Not reported
Aircraft Fuel Capacity: Not reported
Aircraft Fuel Capacity Units: Not reported
Aircraft Fuel on Board: Not reported
Aircraft Fuel on Board Units: Not reported
Aircraft Spot Number: Not reported
Aircraft Hanger: Not reported
Aircraft Runway Number: Not reported
Road Mile Marker: Not reported
Building ID: Not reported
Type of Fixed Object: OTHER
Power Generating Facility: N
Generating Capacity: Not reported
Type of Fuel: Not reported
NPDES: Not reported
NPDES Compliance: U
Pipeline Type: Not reported
DOT Regulated: U
Pipeline Above Ground: ABOVE
Exposed Underwater: N
Pipeline Covered: U
Railroad Hotline: Not reported
Grade Crossing: U
Location Subdivision: Not reported
Railroad Milepost: Not reported
Type Vehicle Involved: Not reported
Crossing Device Type: Not reported
Device Operational: U
DOT Crossing Number: Not reported
Brake Failure: U
Description of Tank: Not reported
Tank Above Ground: ABOVE
Transportable Container: U
Tank Regulated: U
Tank Regulated By: Not reported
Tank ID: Not reported
Capacity of Tank: Not reported
Capacity of Tank Units: Not reported
Actual Amount: Not reported
Actual Amount Units: Not reported
Platform Rig Name: Not reported
Platform Letter: Not reported
Location Area ID: Not reported
Location Block ID: Not reported
OCSG Number: Not reported
OCSF Number: Not reported
State Lease Number: Not reported
Pier Dock Number: Not reported
Berth Slip Number: Not reported
Continuous Release Type: Not reported

Map ID
Direction
Distance
Elevation

MAP FINDINGS

Site

Database(s)

EDR ID Number
EPA ID Number

(Continued)

2017176754

Initial Continuous Release No: Not reported
Continuous Release Permit: Not reported
Allision: U
Type of Structure: Not reported
Structure Name: Not reported
Structure Operational: U
Airbag Deployed: U
Date Tiem Normal Service: Not reported
Service Disruption Time: Not reported
Service Disruption Units: Not reported
Transit Bus Flag: Not reported
CR Begin Date: Not reported
CR End Date: Not reported
CR Change Date: Not reported
FBI Contact: Not reported
FBI Contact Date Time: Not reported
Sub Part C Testing Req: XXX
Conductor Testing: Not reported
Engineer Testing: Not reported
Trainman Testing: Not reported
Yard Foreman Testing: Not reported
RCL Operator Testing: Not reported
Brakeman Testing: Not reported
Train Dispatcher Testing: Not reported
Signalman Testing: Not reported
Other Employee Testing: Not reported
Unknown Testing: Not reported
Passenger Handling: Not reported
Passenger Route: XXX
Passenger Delay: XXX

Incident Details:

NRC Report #: 1176754
Fire Involved: N
Fire Extinguished: U
Any Evacuations: N
Number Evacuated: Not reported
Who Evacuated: Not reported
Radius of Evacuation: Not reported
Any Injuries: N
Number Injured: Not reported
Number Hospitalized: Not reported
Any Fatalities: N
Number Fatalities: Not reported
Any Damages: N
Damage Amount: Not reported
Air Corridor Closed: N
Air Corridor Desc: Not reported
Air Closure Time: Not reported
Waterway Closed: N
Waterway Desc: Not reported
Waterway Closure Time: Not reported
Road Closed: N
Road Desc: Not reported
Road Closure Time: Not reported
Closure Direction: Not reported
Major Artery: N

Map ID
Direction
Distance
Elevation

MAP FINDINGS

Site

Database(s)

EDR ID Number
EPA ID Number

(Continued)

2017176754

Track Closed: N
Track Desc: Not reported
Track Closure Time: Not reported
Media Interest: UNKNOWN
Medium Desc: WATER
Additional Medium Info: HILLSBOROUGH RIVER
Body of Water: HILLSBOROUGH RIVER
Tributary of: HILLSBOROUGH BAY
Release Secured: Y
Estimated Duration of Release: Not reported
Release rate: Not reported
Desc Remedial Action: CALLER STATED THAT A PUMP TRUCK CLEANED UP THE SPILL AND SORBENT PADS WERE DEPLOYED
State Agency on Scene: HILLSBOROUGH COUNTY EPC
State Agency Report Number: 2017-3116
Other Agency Notified: Not reported
Weather Conditions: CLEAR
Air Temperature: 84
Wind Speed: Not reported
Wind Direction: Not reported
Water Supply Contaminated: U
Sheen Size: Not reported
Sheen Color: RAINBOW
Direction of Sheen Travel: Not reported
Sheen Odor Description: Not reported
Wave Condition: Not reported
Current Speed: Not reported
Current Direction: Not reported
Water Temperature: Not reported
Track Close Dir: Not reported
Empl Fatality: Not reported
Pass Fatality: Not reported
Community Impact: Not reported
Wind Speed Unit: Not reported
Employee Injuries: Not reported
Passenger Injuries: Not reported
Occupant Fatality: Not reported
Current Speed Unit: Not reported
Road Closure Units: Not reported
Track Closure Units: Not reported
Sheen Size Units: Not reported
Additional Info: Not reported
State Agency Notified: FDEP, HILLSBOROUGH COUNTY EPC
Federal Agency Notified: Not reported
nearest River Mile Marker: Not reported
Sheen Size Length: 4
Sheen Size Length Units: FEET
Sheen Size Width: 4
Sheen Size Width Units: FEET
Offshore: N
Duration Unit: Not reported
Release Rate Unit: Not reported
Release Rate Rate: Not reported
Passengers Transferred: NO

Calls:

NRC Report #: 1176754

Map ID
Direction
Distance
Elevation

MAP FINDINGS

Site

Database(s)

EDR ID Number
EPA ID Number

(Continued)

2017176754

Site ID: 20171176754
Date Time Received: 2017-04-27 09:34:08
Date Time Complete: 2017-04-27 09:53:03
Call Type: INC
Responsible Company: DARLING INGREDIENTS INC
Responsible Org Type: PRIVATE ENTERPRISE
Responsible City: COLDSRING
Responsible State: KY
Responsible Zip: 41076
On Behalf: Not reported
Source: TELEPHONE

Material Involved:
NRC Report #: 1176754
Chris Code: OVG
Case Number: 000000-00-0
UN Number: Not reported
Amount of Material: 20
Unit of Measure: GALLON(S)
Name of Material: OIL, EDIBLE: VEGETABLE
If Reached Water: YES
Amount in Water: 4
Unit of Measure Reach Water: GALLON(S)

W599
West
1/4-1/2
0.313 mi.
1655 ft.

200 NORTH ASHLEY DRIVE - SHERATON TAMPA RIVERWALK HOTEL
TAMPA, FL

FL SPILLS S119091342
N/A

Site 14 of 15 in cluster W

Relative:
Lower

SPILLS:

Actual:
5 ft.

Name: Not reported
Address: 200 NORTH ASHLEY DRIVE - SHERATON TAMPA RIVERWALK HOTEL
City,State,Zip: TAMPA, FL
OHMIT Incident Number: 41138
Incident Legacy: Not reported
On-Scene Response: Yes
Criminal Indicator: No
Hurricane Indicator: No
Incident Date: 03/13/2009
Incident Status: Closed
Incident Report Date: 03/13/2009

W600
West
1/4-1/2
0.313 mi.
1655 ft.

200 NORTH ASHLEY DRIVE AT THE SHERATON RIVERWALK HOTEL
TAMPA, FL

FL SPILLS S118682672
N/A

Site 15 of 15 in cluster W

Relative:
Lower

SPILLS:

Actual:
5 ft.

Name: Not reported
Address: 200 NORTH ASHLEY DRIVE AT THE SHERATON RIVERWALK HOTEL
City,State,Zip: TAMPA, FL
OHMIT Incident Number: 48446
Incident Legacy: Not reported

Map ID
Direction
Distance
Elevation

MAP FINDINGS

Site

Database(s)

EDR ID Number
EPA ID Number

(Continued)

S118682672

On-Scene Response: No
Criminal Indicator: No
Hurricane Indicator: No
Incident Date: 02/14/2013
Incident Status: Closed
Incident Report Date: 02/14/2013

AI601
WNW
1/4-1/2
0.314 mi.
1658 ft.

HOLLIS BROS INC
301 TAMPA
TAMPA, FL

EDR Hist Auto 1009103215
N/A

Site 1 of 67 in cluster AI

Relative:
Lower

EDR Hist Auto

Actual:
4 ft.

Year:	Name:	Type:
1920	FLORIDA AUTO & SUPPLY CO	AUTOMOBILE REPAIRERS
1920	FLORIDA AUTO & SUPPLY CO	AUTOMOBILE GARAGES
1934	GREESON GARAGE	AUTOMOBILE GARAGES
1949	HOLLIS BROS INC	AUTOMOBILE GARAGES
1955	BAY VIEW TORAGE GARAGE INC	AUTOMOBILE GARAGES
1959	BAY VIEW STORAGE GARAGE	AUTOMOBILE GARAGES
1969	BAYVIEW STORAGE GARAGE	Not reported
1970	BAYVIEW STORAGE GARAGE	Not reported
1971	BAYVIEW STORAGE GARAGE	Not reported
1972	BAYVIEW STORAGE GARAGE	Not reported
1973	BAYVIEW STORAGE GARAGE	Not reported
1974	BAYVIEW STORAGE GARAGE	Not reported
1975	BAYVIEW STORAGE GARGAGE	Not reported
1976	BAYVIEW STORAGE GARAGE	Not reported
1977	BAYVIEW STORAGE GARAGE	Not reported
1978	BAYVIEW AMOCO	GASOLINE STATION
1978	BAYVIEW STORAGE GARAGE	Not reported
1979	BAYVIEW STORAGE GARAGE	Not reported
1980	BAYVIEW STORAGE GARAGE	Not reported
1982	BAYVIEW STORAGE GARAGE	Not reported
1983	BAYVIEW STORAGE GARAGE	Not reported

602
SSE
1/4-1/2
0.316 mi.
1667 ft.

HARBOUR ISLAND
ONE HARBOUR PLACE #270
TAMPA, FL 33602

FL LUST U001356447
FL UST N/A
FL AST

Relative:
Lower

LUST:

Actual:
2 ft.

Name: HARBOUR ISLAND
Address: ONE HARBOUR PLACE #270
City,State,Zip: TAMPA, FL 33602
Region: STATE
Facility Id: 9202003
Facility Status: CLOSED
Facility Type: C - Fuel user/Non-retail
Facility Phone: Not reported
Facility Cleanup Rank: Not reported
District: Southwest District
Lat/Long (dms): 27 56 18.75 / 82 27 3.07

Map ID
Direction
Distance
Elevation

MAP FINDINGS

Site

Database(s)

EDR ID Number
EPA ID Number

HARBOUR ISLAND (Continued)

U001356447

Section: Not reported
Township: Not reported
Range: Not reported
Feature: Not reported
Method: UNVR
Datum: 0
Score: 5
Score Effective Date: 1998-01-06 00:00:00
Score When Ranked: Not reported
Operator: UNKNOWN
Name Update: 1998-03-12 00:00:00
Address Update: Not reported

Petroleum Cleanup PCT Facility Score:

Facility Cleanup Status: CMPL - COMPLETED
Contact: JOHN FOLKS
Contact Company: FL DEPT OF AGRICULTURE
Contact Address: 1203 GOVERNORS SQUARE BLVD
Contact City/State/Zip: TALLAHASSEE, FL 32301
Phone: (850)414-9928
Bad Address Ind: N
State: FL
Zip: 33602
Score: 5
Score Effective Date: 1998-01-06 00:00:00
Related Party ID: 5881
Primary RP Role: ACCOUNT OWNER
RP Begin Date: 1993-03-12
RP Zip: 2994
RP Extension: Not reported

Discharge Cleanup Summary:

Discharge Date: 9/9/1988
PCT Discharge Combined: Not reported
Cleanup Required: R - CLEANUP REQUIRED
Discharge Cleanup Status: NFA - NFA COMPLETE
Disch Cleanup Status Date: 2/13/1995
Cleanup Work Status: COMPLETED
Information Source: A - ABANDONED TANK RESTORATION
Other Source Description: Not reported
Eligibility Indicator: E - ELIGIBLE
Site Manager: MCKELVEY_M
Site Mgr End Date: 3/11/1999
Tank Office: PCLP29 - HILLSBOROUGH ENVIRONMENTAL PROTECTION COMMISSION

Petroleum Cleanup Program Eligibility:

Facility ID: 9202003
Discharge Date: 9/9/1988
Pct Discharge Combined With: Not reported
Cleanup Required: R - CLEANUP REQUIRED
Discharge Cleanup Status: NFA - NFA COMPLETE
Disch Cleanup Status Date: 2/13/1995
Cleanup Work Status: COMPLETED
Information Source: Not reported
Other Source Description: Not reported
Application Received Date: Not reported
Cleanup Program: A - ABANDONED TANK RESTORATION PROGRAM
Eligibility Status: Not reported

Map ID
Direction
Distance
Elevation

MAP FINDINGS

Site

Database(s)

EDR ID Number
EPA ID Number

HARBOUR ISLAND (Continued)

U001356447

Elig Status Date: Not reported
Letter Of Intent Date: Not reported
Redetermined: Not reported
Inspection Date: Not reported
Site Manager: MCKELVEY_M
Site Mgr End Date: 3/11/1999
Tank Office: PCLP29 - HILLSBOROUGH ENVIRONMENTAL PROTECTION COMMISSION
Deductible Amount: Not reported
Deductible Paid To Date: Not reported
Co-Pay Amount: Not reported
Co-Pay Paid To Date: Not reported
Cap Amount: 0

Contaminated Media:

Discharge Date: 9/9/1988
Pct Discharge Combined With: Not reported
Cleanup Required: R - CLEANUP REQUIRED
Discharge Cleanup Status: NFA - NFA COMPLETE
Disch Cleanup Status Date: 2/13/1995
Cleanup Work Status: COMPLETED
Information Source: A - ABANDONED TANK RESTORATION
Other Source Description: Not reported
Elig Indicator: E - ELIGIBLE
Site Manager: MCKELVEY_M
Site Mgr End Date: 3/11/1999
Tank Office: PCLP29 - HILLSBOROUGH ENVIRONM
Contaminated Drinking Wells: 0
Contaminated Monitoring Well: Yes
Contaminated Soil: Yes
Contaminated Surface Water: No
Contaminated Ground Water: Yes
Pollutant: A - Leaded Gas
Pollutant Other Description: Not reported
Gallons Discharged: Not reported
Discharge Date: 9/9/1988
Pct Discharge Combined With: Not reported
Cleanup Required: R - CLEANUP REQUIRED
Discharge Cleanup Status: NFA - NFA COMPLETE
Disch Cleanup Status Date: 2/13/1995
Cleanup Work Status: COMPLETED
Information Source: A - ABANDONED TANK RESTORATION
Other Source Description: Not reported
Elig Indicator: E - ELIGIBLE
Site Manager: MCKELVEY_M
Site Mgr End Date: 3/11/1999
Tank Office: PCLP29 - HILLSBOROUGH ENVIRONM
Contaminated Drinking Wells: 0
Contaminated Monitoring Well: Yes
Contaminated Soil: Yes
Contaminated Surface Water: No
Contaminated Ground Water: Yes
Pollutant: D - Vehicular Diesel
Pollutant Other Description: Not reported
Gallons Discharged: Not reported
Discharge Date: 9/9/1988
Pct Discharge Combined With: Not reported
Cleanup Required: R - CLEANUP REQUIRED
Discharge Cleanup Status: NFA - NFA COMPLETE

Map ID
Direction
Distance
Elevation

MAP FINDINGS

Site

Database(s)

EDR ID Number
EPA ID Number

HARBOUR ISLAND (Continued)

U001356447

Disch Cleanup Status Date: 2/13/1995
Cleanup Work Status: COMPLETED
Information Source: A - ABANDONED TANK RESTORATION
Other Source Description: Not reported
Elig Indicator: E - ELIGIBLE
Site Manager: MCKELVEY_M
Site Mgr End Date: 3/11/1999
Tank Office: PCLP29 - HILLSBOROUGH ENVIRONM
Contaminated Drinking Wells: 0
Contaminated Monitoring Well: Yes
Contaminated Soil: Yes
Contaminated Surface Water: No
Contaminated Ground Water: Yes
Pollutant: Z - Other Non Regulated
Pollutant Other Description: PESTICIDES
Gallons Discharged: Not reported

Task Information:

District: SWD
Facility ID: 9202003
Facility Status: CLOSED
Facility Type: C - Fuel user/Non-retail -
County: HILLSBOROUGH
County ID: 29
Cleanup Eligibility Status: E
Source Effective Date: 02-13-1995
Discharge Date: 09-09-1988
Cleanup Required: R - CLEANUP REQUIRED
Discharge Cleanup Status: NFA - NFA COMPLETE
Disch Cleanup Status Date: 02-13-1995
SRC Action Type: NFA - NO FURTHER ACTION
SRC Submit Date: 02-06-1994
SRC Review Date: 02-10-1995
SRC Completion Status: A - APPROVED
SRC Issue Date: 02-13-1995
SRC Comment: Not reported
Cleanup Work Status: COMPLETED
Site Mgr: MCKELVEY_M
Site Mgr End Date: 03-11-1999
Tank Office: PCLP29 - Hillsborough County
SR Task ID: Not reported
SR Cleanup Responsible: -
SR Funding Eligibility Type: -
SR Actual Cost: Not reported
SR Completion Date: Not reported
SR Payment Date: Not reported
SR Oral Date: Not reported
SR Written Date: Not reported
SR Soil Removal: Not reported
SR Free Product Removal: Not reported
SR Soil Tonnage Removed: Not reported
SR Soil Treatment: Not reported
SR Other Treatment: Not reported
SR Alternate Proc Received Date: Not reported
SR Alternate Procedure Status: Not reported
SR Alternate Procedure Status Date: Not reported
SR Alternate Procedure Comments: Not reported
SA Task ID: 46239

Map ID
Direction
Distance
Elevation

MAP FINDINGS

Site

Database(s)

EDR ID Number
EPA ID Number

HARBOUR ISLAND (Continued)

U001356447

SA Cleanup Responsible: -
SA Funding Eligibility Type: -
SA Actual Cost: Not reported
SA Completion Date: 02-10-1995
SA Payment Date: Not reported
RAP Task ID: 74441
RAP Cleanup Responsible ID: -
RAP Funding Eligibility Type: -
RAP Actual Cost: Not reported
RAP Completion Date: Not reported
RAP Payment Date: Not reported
RAP Last Order Approved: Not reported
RA Task ID: 46240
RA Cleanup Responsible: RP - RESPONSIBLE PARTY
RA Funding Eligibility Type: -
RA Years to Complete: Not reported
RA Actual Cost: Not reported

[Click here for Florida Oculus:](#)

UST:

Facility Id: 9202003
Facility Status: CLOSED
Type Description: Fuel user/Non-retail
Facility Phone: Not reported
Region: STATE
Positioning Method: UNVR
Lat/Long (dms): 27 56 26 / 82 26 57

Owner:

Owner Id: 5881
Owner Name: FL DEPT OF AGRICULTURE
Owner Address: 1203 GOVERNORS SQUARE BLVD
Owner Address 2: ATTN: CATHY SELLERS STE 200
Owner City,St,Zip: TALLAHASSEE, FL 32301
Owner Contact: JOHN FOLKS
Owner Phone: 8504149928

Tank Info:

Name: HARBOUR ISLAND
Address: ONE HARBOUR PLACE #270
City: TAMPA
Zip: 33602
Tank Id: 1
Status: Removed
Status Date: 06/30/1991
Install Date: Not reported
Substance: Leaded gas
Content Description: Leaded Gas
Gallons: 1200
Vessel Indicator: TANK
Tank Location: UNDERGROUND
DEP Contractor: P

Name: HARBOUR ISLAND
Address: ONE HARBOUR PLACE #270
City: TAMPA

Map ID
Direction
Distance
Elevation

MAP FINDINGS

Site

Database(s)

EDR ID Number
EPA ID Number

HARBOUR ISLAND (Continued)

U001356447

Zip: 33602
Tank Id: 5
Status: Removed
Status Date: 06/30/1991
Install Date: Not reported
Substance: Leaded gas
Content Description: Leaded Gas
Gallons: 1200
Vessel Indicator: TANK
Tank Location: UNDERGROUND
DEP Contractor: P

[Click here for Florida Oculus:](#)

AST:

Name: HARBOUR ISLAND
Address: ONE HARBOUR PLACE #270
Facility ID: 9202003
Facility Status: CLOSED
Type Description: Fuel user/Non-retail
Facility Phone: Not reported
DEP Contractor Own: P
Region: STATE
Positioning Method: UNVR
Lat/Long (dms): 27 56 26 / 82 26 57

Owner:

Owner Id: 5881
Owner Name: FL DEPT OF AGRICULTURE
Owner Address: 1203 GOVERNORS SQUARE BLVD
Owner Address 2: ATTN: CATHY SELLERS STE 200
Owner City,St,Zip: TALLAHASSEE, FL 32301
Owner Contact: JOHN FOLKS
Owner Phone: 8504149928

Tank Id: 3
Status: Removed
Status Date: 06/30/1991
Install Date: Not reported
Substance: New/lube oil
Content Description: New/Lube Oil
Gallons: 4000
Tank Location: ABOVEGROUND

Tank Id: 8
Status: Removed
Status Date: 06/30/1991
Install Date: Not reported
Substance: New/lube oil
Content Description: New/Lube Oil
Gallons: 1000
Tank Location: ABOVEGROUND

Tank Id: 9
Status: Removed

Map ID
Direction
Distance
Elevation

MAP FINDINGS

Site

Database(s)

EDR ID Number
EPA ID Number

HARBOUR ISLAND (Continued)

U001356447

Status Date: 06/30/1991
Install Date: Not reported
Substance: New/lube oil
Content Description: New/Lube Oil
Gallons: 2000
Tank Location: ABOVEGROUND

Tank Id: 6
Status: Removed
Status Date: 06/30/1991
Install Date: Not reported
Substance: New/lube oil
Content Description: New/Lube Oil
Gallons: 2000
Tank Location: ABOVEGROUND

Tank Id: 4
Status: Removed
Status Date: 06/30/1991
Install Date: Not reported
Substance: New/lube oil
Content Description: New/Lube Oil
Gallons: 10000
Tank Location: ABOVEGROUND

Tank Id: 7
Status: Removed
Status Date: 06/30/1991
Install Date: Not reported
Substance: New/lube oil
Content Description: New/Lube Oil
Gallons: 2000
Tank Location: ABOVEGROUND

Tank Id: 2
Status: Removed
Status Date: 06/30/1991
Install Date: Not reported
Substance: New/lube oil
Content Description: New/Lube Oil
Gallons: 7000
Tank Location: ABOVEGROUND

[Click here for Florida Oculus:](#)

AI603
West
1/4-1/2
0.316 mi.
1669 ft.

NATIONAL GRAPHIC IMAGING - 6907
203 NORTH ASHLEY STREET
TAMPA, FL 33602
Site 2 of 67 in cluster AI

FL TIER 2 **S107721314**
N/A

Relative:
Higher
Actual:
9 ft.

TIER 2:
Name: NATIONAL GRAPHIC IMAGING - 6907
Address: 203 NORTH ASHLEY STREET
City,State,Zip: TAMPA, FL 33602
Year: Not reported
Facility Id: Not reported

Map ID
Direction
Distance
Elevation

MAP FINDINGS

Site

Database(s)

EDR ID Number
EPA ID Number

NATIONAL GRAPHIC IMAGING - 6907 (Continued)

S107721314

Active Date: 01/01/1980
Inactive Date: 02/28/2002
Sale Pending: False
Original Date: Not reported
PLOT Source: GPS
Latitude: 27.945760
Longitude: -82.458840
LEPC District: 8
Counties: Pinellas,Pasco,Manatee,Hillsborough,
SERC: 6907
Program Level: 0
PRIME: 6907
SIC Code: 7334
SIC Code 2: Not reported
NAICS Code: 561439

Other Chemical Data:

Report Year: 2001
Tier 2 Report ID: 74231
Chemical ID: 89678
CAS Number: 7664417
Chemical Name: AMMONIA
Chemical Date: 1/2/1972
Average Amount: 2
Maximum Amount: 600
Location ID: 290156
Chemical State: GAS
Mixture: False
Mixture Percent: 100.00
Container: CONV
Pressure: CONV
Temperature: CONV
Average Amount: 2
Maximum Amount: 600
Days on Site: 365
Site Plan: False
Site Plan Document: Not reported
Private Location: False
Location: Not reported

Report Year: 1993
Tier 2 Report ID: 4784
Chemical ID: 56950
CAS Number: 7664417
Chemical Name: AMMONIA
Chemical Date: 1/2/1972
Average Amount: 2
Maximum Amount: 600
Location ID: 159041
Chemical State: LIQUID
Mixture: False
Mixture Percent: 100.00
Container: CONV
Pressure: CONV
Temperature: CONV
Average Amount: 2
Maximum Amount: 600

Map ID
Direction
Distance
Elevation

MAP FINDINGS

Site

Database(s)

EDR ID Number
EPA ID Number

NATIONAL GRAPHIC IMAGING - 6907 (Continued)

S107721314

Days on Site: 365
Site Plan: False
Site Plan Document: Not reported
Private Location: False
Location: Not reported

Report Year: 1994
Tier 2 Report ID: 13045
Chemical ID: 56949
CAS Number: 7664417
Chemical Name: AMMONIA
Chemical Date: 1/2/1972
Average Amount: 2
Maximum Amount: 600
Location ID: 173216
Chemical State: LIQUID
Mixture: False
Mixture Percent: 100.00
Container: CONV
Pressure: CONV
Temperature: CONV
Average Amount: 2
Maximum Amount: 600
Days on Site: 365
Site Plan: False
Site Plan Document: Not reported
Private Location: False
Location: Not reported

Report Year: 1995
Tier 2 Report ID: 21516
Chemical ID: 56948
CAS Number: 7664417
Chemical Name: AMMONIA
Chemical Date: 1/2/1972
Average Amount: 2
Maximum Amount: 600
Location ID: 188481
Chemical State: LIQUID
Mixture: False
Mixture Percent: 100.00
Container: CONV
Pressure: CONV
Temperature: CONV
Average Amount: 2
Maximum Amount: 600
Days on Site: 365
Site Plan: False
Site Plan Document: Not reported
Private Location: False
Location: Not reported

Report Year: 1996
Tier 2 Report ID: 30032

Map ID
Direction
Distance
Elevation

MAP FINDINGS

Site

Database(s)

EDR ID Number
EPA ID Number

NATIONAL GRAPHIC IMAGING - 6907 (Continued)

S107721314

Chemical ID: 56947
CAS Number: 7664417
Chemical Name: AMMONIA
Chemical Date: 1/2/1972
Average Amount: 2
Maximum Amount: 600
Location ID: 203802
Chemical State: LIQUID
Mixture: False
Mixture Percent: 100.00
Containment: CONV
Pressure: CONV
Temperature: CONV
Average Amount: 2
Maximum Amount: 600
Days on Site: 365
Site Plan: False
Site Plan Document: Not reported
Private Location: False
Location: Not reported

Report Year: 1997
Tier 2 Report ID: 38638
Chemical ID: 56946
CAS Number: 7664417
Chemical Name: AMMONIA
Chemical Date: 1/2/1972
Average Amount: 2
Maximum Amount: 600
Location ID: 219372
Chemical State: LIQUID
Mixture: False
Mixture Percent: 100.00
Containment: CONV
Pressure: CONV
Temperature: CONV
Average Amount: 2
Maximum Amount: 600
Days on Site: 365
Site Plan: False
Site Plan Document: Not reported
Private Location: False
Location: Not reported

Report Year: 1998
Tier 2 Report ID: 47283
Chemical ID: 56945
CAS Number: 7664417
Chemical Name: AMMONIA
Chemical Date: 1/2/1972
Average Amount: 2
Maximum Amount: 600
Location ID: 235888
Chemical State: LIQUID
Mixture: False

Map ID
Direction
Distance
Elevation

MAP FINDINGS

Site

Database(s)

EDR ID Number
EPA ID Number

NATIONAL GRAPHIC IMAGING - 6907 (Continued)

S107721314

Mixture Percent: 100.00
Container: CONV
Pressure: CONV
Temperature: CONV
Average Amount: 2
Maximum Amount: 600
Days on Site: 365
Site Plan: False
Site Plan Document: Not reported
Private Location: False
Location: Not reported

Report Year: 1999
Tier 2 Report ID: 56125
Chemical ID: 56944
CAS Number: 7664417
Chemical Name: AMMONIA
Chemical Date: 1/2/1972
Average Amount: 2
Maximum Amount: 600
Location ID: 253039
Chemical State: LIQUID
Mixture: False
Mixture Percent: 100.00
Container: CONV
Pressure: CONV
Temperature: CONV
Average Amount: 2
Maximum Amount: 600
Days on Site: 365
Site Plan: False
Site Plan Document: Not reported
Private Location: False
Location: Not reported

Report Year: 2000
Tier 2 Report ID: 65218
Chemical ID: 56943
CAS Number: 7664417
Chemical Name: AMMONIA
Chemical Date: 1/2/1972
Average Amount: 2
Maximum Amount: 600
Location ID: 271339
Chemical State: GAS
Mixture: False
Mixture Percent: 100.00
Container: CONV
Pressure: CONV
Temperature: CONV
Average Amount: 2
Maximum Amount: 600
Days on Site: 365
Site Plan: False
Site Plan Document: Not reported

Map ID
Direction
Distance
Elevation

MAP FINDINGS

Site

Database(s)

EDR ID Number
EPA ID Number

NATIONAL GRAPHIC IMAGING - 6907 (Continued)

S107721314

Private Location: False
Location: Not reported

Report Year: 2002
Tier 2 Report ID: 80834
Chemical ID: 161492
CAS Number: 7664417
Chemical Name: Ammonia
Chemical Date: 1/2/1972
Average Amount: 1
Maximum Amount: 600
Location ID: 315610
Chemical State: Gas
Mixture: False
Mixture Percent: 100.00
Container: L - CYLINDER
Pressure: 2 - GREATER THAN AMBIENT PRESSURE
Temperature: 4 - AMBIENT TEMPERATURE
Average Amount: 1
Maximum Amount: 600
Days on Site: 365
Site Plan: False
Site Plan Document: Not reported
Private Location: False
Location: REAR ROOM CENTER OF SOUTH WALL

Company Info:
Company Name: NATIONAL GRAPHIC IMAGING
Company Address: 5830 C WEST CYPRESS STREET
Company City,St,Zip: TAMPA, FL 33607-
Company Phone: 813-286-8300
Company Fax: Not reported
Company Email: Not reported
FEI Number: 592662545
Company Contact Name: MARTHA KORMAN
Company Contact Phone: 813-286-8300
Reduced Fees: False
Exempt Fees: False
Electronic Filing: False
Employee: Not reported
Comments: Not reported

AI604 **EAGLE POINTE COMMUNITY**
West **7877 MARSH POINTE DRIVE**
1/4-1/2 **TAMPA, FL 33635**
0.317 mi.
1674 ft. **Site 3 of 67 in cluster AI**

Relative: ICIS:
Higher Enforcement Action ID: 04-2016-4780
FRS ID: 110069554388
Actual: Action Name: CALATLANTIC GROUP, INC. (FLORIDA SITES)
8 ft.

ICIS **1019916082**
FINDS **N/A**
ECHO

Map ID
Direction
Distance
Elevation

MAP FINDINGS

Site

Database(s)

EDR ID Number
EPA ID Number

EAGLE POINTE COMMUNITY (Continued)

1019916082

Facility Name: EAGLE POINTE COMMUNITY
Facility Address: 7877 MARSH POINTE DRIVE
TAMPA, FL 33635
Enforcement Action Type: CWA 309A AO For Compliance
Facility County: Not reported
Program System Acronym: ICIS
Enforcement Action Forum Desc: Administrative - Formal
EA Type Code: 309A
Facility SIC Code: Not reported
Federal Facility ID: Not reported
Latitude in Decimal Degrees: 27.946532
Longitude in Decimal Degrees: -82.459268
Permit Type Desc: Not reported
Program System Acronym: 3600201255
Facility NAICS Code: Not reported
Tribal Land Code: Not reported

FINDS:

Registry ID: 110069554388

Click Here:

Environmental Interest/Information System:

ICIS (Integrated Compliance Information System) is the Integrated Compliance Information System and provides a database that, when complete, will contain integrated Enforcement and Compliance information across most of EPA's programs. The vision for ICIS is to replace EPA's independent databases that contain Enforcement data with a single repository for that information. Currently, ICIS contains all Federal Administrative and Judicial enforcement actions. This information is maintained in ICIS by EPA in the Regional offices and it Headquarters. A future release of ICIS will replace the Permit Compliance System (PCS) which supports the NPDES and will integrate that information with Federal actions already in the system. ICIS also has the capability to track other activities occurring in the Region that support Compliance and Enforcement programs. These include; Incident Tracking, Compliance Assistance, and Compliance Monitoring.

[Click this hyperlink](#) while viewing on your computer to access additional FINDS: detail in the EDR Site Report.

ECHO:

Envid: 1019916082
Registry ID: 110069554388
DFR URL: <http://echo.epa.gov/detailed-facility-report?fid=110069554388>
Name: EAGLE POINTE COMMUNITY
Address: 7877 MARSH POINTE DRIVE
City,State,Zip: TAMPA, FL 33635

Map ID
Direction
Distance
Elevation

MAP FINDINGS

EDR ID Number
EPA ID Number

V605
WNW **512 N FLORIDA AVE**
1/4-1/2 **TAMPA, FL 33601**
0.317 mi.
1676 ft. **Site 37 of 38 in cluster V**

DOT OPS **1009646046**
N/A

Relative: DOT OPS:
Lower Name: Not reported
 Address: 512 N FLORIDA AVE
Actual: City,State,Zip: TAMPA, FL 33601
3 ft.

 Natural Gas Distribution 1970 - 1984:
 Operator ID: 15336
 Operator Name: "PEOPLES GAS SYSTEM, INC"

[Click this hyperlink](#) while viewing on your computer to access
additional DOT OPS: detail in the EDR Site Report.

V606
WNW **512 NORTH FLORIDA AVE**
1/4-1/2 **TAMPA, FL 33601**
0.317 mi.
1676 ft. **Site 38 of 38 in cluster V**

DOT OPS **1009646047**
N/A

Relative: DOT OPS:
Lower Name: Not reported
 Address: 512 NORTH FLORIDA AVE
Actual: City,State,Zip: TAMPA, FL 33601
3 ft.

 Natural Gas Distribution 1970 - 1984:
 Operator ID: 15336
 Operator Name: "PEOPLES GAS SYSTEM, INC"

[Click this hyperlink](#) while viewing on your computer to access
additional DOT OPS: detail in the EDR Site Report.

AB607 **MS VEENDAM IMO #9102992**
ENE **TERMINAL 26 PORT EVERGLADES**
1/4-1/2 **FT LAUDERDALE, FL 33316**
0.319 mi.
1683 ft. **Site 9 of 10 in cluster AB**

FINDS **1011416540**
ECHO **N/A**

Relative: FINDS:
Lower Registry ID: 110035660326

Actual:
1 ft. Click Here:

Environmental Interest/Information System:

RCRAInfo is a national information system that supports the Resource Conservation and Recovery Act (RCRA) program through the tracking of events and activities related to facilities that generate, transport, and treat, store, or dispose of hazardous waste. RCRAInfo allows RCRA program staff to track the notification, permit, compliance, and corrective action activities required under RCRA.

Florida Environmental System Today Application (FIESTA) Data Maintenance (FDM) system maintains entity, environmental interest and affiliation data for the State of Florida.

Map ID
Direction
Distance
Elevation

MAP FINDINGS

Site

Database(s)

EDR ID Number
EPA ID Number

MS VEENDAM IMO #9102992 (Continued)

1011416540

[Click this hyperlink](#) while viewing on your computer to access additional FINDS: detail in the EDR Site Report.

ECHO:

Envid: 1011416540
Registry ID: 110035660326
DFR URL: <http://echo.epa.gov/detailed-facility-report?fid=110035660326>
Name: MS VEENDAM IMO #9102992
Address: TERMINAL 26 PORT EVERGLADES
City,State,Zip: FT LAUDERDALE, FL 33316

AB608 **HOLLAND AMERICA - MS NOORDAM IMO #8027298**
ENE **TERMINAL 6A**
1/4-1/2 **TAMPA, FL 33602**
0.319 mi.
1684 ft. **Site 10 of 10 in cluster AB**

FINDS **1007212873**
ECHO **N/A**

Relative: FINDS:
Lower Registry ID: 110016722796

Actual:
1 ft. Click Here:

Environmental Interest/Information System:

RCRAInfo is a national information system that supports the Resource Conservation and Recovery Act (RCRA) program through the tracking of events and activities related to facilities that generate, transport, and treat, store, or dispose of hazardous waste. RCRAInfo allows RCRA program staff to track the notification, permit, compliance, and corrective action activities required under RCRA.
HAZARDOUS WASTE BIENNIAL REPORTER
Florida Environmental System Today Application (FIESTA) Data
Maintenance (FDM) system maintains entity, environmental interest and affiliation data for the State of Florida.

[Click this hyperlink](#) while viewing on your computer to access additional FINDS: detail in the EDR Site Report.

ECHO:

Envid: 1007212873
Registry ID: 110016722796
DFR URL: <http://echo.epa.gov/detailed-facility-report?fid=110016722796>
Name: HOLLAND AMERICA - MS NOORDAM IMO #8027298
Address: TERMINAL 6A
City,State,Zip: TAMPA, FL 33602

AJ609 **PUBLIX SUPER MARKET #628**
WSW **243 BAYSHORE BLVD**
1/4-1/2 **TAMPA, FL 33606**
0.319 mi.
1686 ft. **Site 1 of 11 in cluster AJ**

FL Financial Assurance **S109209261**
N/A

Relative: FL Financial Assurance 3:
Lower Name: PUBLIX SUPER MARKET #628
Address: 243 BAYSHORE BLVD
City,State,Zip: TAMPA, FL 33606
Region: 3
Facility ID: 9809956

Actual:
1 ft.

Map ID
Direction
Distance
Elevation

MAP FINDINGS

Site

Database(s)

EDR ID Number
EPA ID Number

PUBLIX SUPER MARKET #628 (Continued)

S109209261

Facility Phone: 8132511173
Facility Status: OPEN
Facility Type: C
Type Description: Fuel user/Non-retail
DEP CO: P
Financial Responsibility: SELF-INSURANCE - LETTER FROM CHIEF FINANCIAL OFFIC
Insurance Company: Not reported
Effective Date: 03/20/2008
Expire Date: 03/20/2009
Owner ID: 25164
Owner Name: PUBLIX SUPER MARKETS INC - ENVIRONMENTAL
Owner Address: PO BOX 407
Owner Address2: ATTN: ESP STORAGE TANK REGIS
Owner City,St,Zip: LAKELAND, FL 33802
Contact: MICHAEL HEWETT | BRENDA WILLIAMS EXT-55017
Resp Party Phone: 8636881188

Name: PUBLIX SUPER MARKET #628
Address: 243 BAYSHORE BLVD
City,State,Zip: TAMPA, FL 33606
Region: 3
Facility ID: 9809956
Facility Phone: 8132511173
Facility Status: OPEN
Facility Type: C
Type Description: Fuel user/Non-retail
DEP CO: P
Financial Responsibility: SELF-INSURANCE - LETTER FROM CHIEF FINANCIAL OFFIC
Insurance Company: Not reported
Effective Date: 03/20/2010
Expire Date: 03/20/2011
Owner ID: 25164
Owner Name: PUBLIX SUPER MARKETS INC - ENVIRONMENTAL
Owner Address: PO BOX 407
Owner Address2: ATTN: ESP STORAGE TANK REGIS
Owner City,St,Zip: LAKELAND, FL 33802
Contact: MICHAEL HEWETT | BRENDA WILLIAMS EXT-55017
Resp Party Phone: 8636881188

Name: PUBLIX SUPER MARKET #628
Address: 243 BAYSHORE BLVD
City,State,Zip: TAMPA, FL 33606
Region: 3
Facility ID: 9809956
Facility Phone: 8132511173
Facility Status: OPEN
Facility Type: C
Type Description: Fuel user/Non-retail
DEP CO: P
Financial Responsibility: SELF-INSURANCE - LETTER FROM CHIEF FINANCIAL OFFIC
Insurance Company: Not reported
Effective Date: 03/20/2011
Expire Date: 03/20/2012
Owner ID: 25164
Owner Name: PUBLIX SUPER MARKETS INC - ENVIRONMENTAL
Owner Address: PO BOX 407
Owner Address2: ATTN: ESP STORAGE TANK REGIS

Map ID
Direction
Distance
Elevation

MAP FINDINGS

Site

Database(s)

EDR ID Number
EPA ID Number

PUBLIX SUPER MARKET #628 (Continued)

S109209261

Owner City,St,Zip: LAKELAND, FL 33802
Contact: MICHAEL HEWETT | BRENDA WILLIAMS EXT-55017
Resp Party Phone: 8636881188

Name: PUBLIX SUPER MARKET #628
Address: 243 BAYSHORE BLVD
City,State,Zip: TAMPA, FL 33606
Region: 3
Facility ID: 9809956
Facility Phone: 8132511173
Facility Status: OPEN
Facility Type: C
Type Description: Fuel user/Non-retail
DEP CO: P
Financial Responsibility: SELF-INSURANCE - LETTER FROM CHIEF FINANCIAL OFFIC
Insurance Company: Not reported
Effective Date: 03/20/2012
Expire Date: 03/20/2013
Owner ID: 25164
Owner Name: PUBLIX SUPER MARKETS INC - ENVIRONMENTAL
Owner Address: PO BOX 407
Owner Address2: ATTN: ESP STORAGE TANK REGIS
Owner City,St,Zip: LAKELAND, FL 33802
Contact: MICHAEL HEWETT | BRENDA WILLIAMS EXT-55017
Resp Party Phone: 8636881188

Name: PUBLIX SUPER MARKET #628
Address: 243 BAYSHORE BLVD
City,State,Zip: TAMPA, FL 33606
Region: 3
Facility ID: 9809956
Facility Phone: 8132511173
Facility Status: OPEN
Facility Type: C
Type Description: Fuel user/Non-retail
DEP CO: P
Financial Responsibility: SELF-INSURANCE - LETTER FROM CHIEF FINANCIAL OFFIC
Insurance Company: Not reported
Effective Date: 03/20/2013
Expire Date: 03/20/2014
Owner ID: 25164
Owner Name: PUBLIX SUPER MARKETS INC - ENVIRONMENTAL
Owner Address: PO BOX 407
Owner Address2: ATTN: ESP STORAGE TANK REGIS
Owner City,St,Zip: LAKELAND, FL 33802
Contact: MICHAEL HEWETT | BRENDA WILLIAMS EXT-55017
Resp Party Phone: 8636881188

Name: PUBLIX SUPER MARKET #628
Address: 243 BAYSHORE BLVD
City,State,Zip: TAMPA, FL 33606
Region: 3
Facility ID: 9809956
Facility Phone: 8132511173
Facility Status: OPEN
Facility Type: C
Type Description: Fuel user/Non-retail

Map ID
Direction
Distance
Elevation

MAP FINDINGS

Site

Database(s)

EDR ID Number
EPA ID Number

PUBLIX SUPER MARKET #628 (Continued)

S109209261

DEP CO: P
Financial Responsibility: SELF-INSURANCE - LETTER FROM CHIEF FINANCIAL OFFIC
Insurance Company: Not reported
Effective Date: 03/20/2014
Expire Date: 03/20/2015
Owner ID: 25164
Owner Name: PUBLIX SUPER MARKETS INC - ENVIRONMENTAL
Owner Address: PO BOX 407
Owner Address2: ATTN: ESP STORAGE TANK REGIS
Owner City,St,Zip: LAKELAND, FL 33802
Contact: MICHAEL HEWETT | BRENDA WILLIAMS EXT-55017
Resp Party Phone: 8636881188

Name: PUBLIX SUPER MARKET #628
Address: 243 BAYSHORE BLVD
City,State,Zip: TAMPA, FL 33606
Region: 3
Facility ID: 9809956
Facility Phone: 8132511173
Facility Status: OPEN
Facility Type: C
Type Description: Fuel user/Non-retail
DEP CO: P
Financial Responsibility: SELF-INSURANCE - LETTER FROM CHIEF FINANCIAL OFFIC
Insurance Company: Not reported
Effective Date: 03/20/2015
Expire Date: 03/20/2016
Owner ID: 25164
Owner Name: PUBLIX SUPER MARKETS INC - ENVIRONMENTAL
Owner Address: PO BOX 407
Owner Address2: ATTN: ESP STORAGE TANK REGIS
Owner City,St,Zip: LAKELAND, FL 33802
Contact: MICHAEL HEWETT | BRENDA WILLIAMS EXT-55017
Resp Party Phone: 8636881188

Name: PUBLIX SUPER MARKET #628
Address: 243 BAYSHORE BLVD
City,State,Zip: TAMPA, FL 33606
Region: 3
Facility ID: 9809956
Facility Phone: 8132511173
Facility Status: OPEN
Facility Type: C
Type Description: Fuel user/Non-retail
DEP CO: P
Financial Responsibility: SELF-INSURANCE - LETTER FROM CHIEF FINANCIAL OFFIC
Insurance Company: Not reported
Effective Date: 03/20/2016
Expire Date: 03/20/2017
Owner ID: 25164
Owner Name: PUBLIX SUPER MARKETS INC - ENVIRONMENTAL
Owner Address: PO BOX 407
Owner Address2: ATTN: ESP STORAGE TANK REGIS
Owner City,St,Zip: LAKELAND, FL 33802
Contact: MICHAEL HEWETT | BRENDA WILLIAMS EXT-55017
Resp Party Phone: 8636881188

Map ID
Direction
Distance
Elevation

MAP FINDINGS

Site

Database(s)

EDR ID Number
EPA ID Number

PUBLIX SUPER MARKET #628 (Continued)

S109209261

Name: PUBLIX SUPER MARKET #628
Address: 243 BAYSHORE BLVD
City,State,Zip: TAMPA, FL 33606
Region: 3
Facility ID: 9809956
Facility Phone: 8132511173
Facility Status: OPEN
Facility Type: C
Type Description: Fuel user/Non-retail
DEP CO: P
Financial Responsibility: SELF-INSURANCE - LETTER FROM CHIEF FINANCIAL OFFIC
Insurance Company: Not reported
Effective Date: 03/20/2017
Expire Date: 03/20/2018
Owner ID: 25164
Owner Name: PUBLIX SUPER MARKETS INC - ENVIRONMENTAL
Owner Address: PO BOX 407
Owner Address2: ATTN: ESP STORAGE TANK REGIS
Owner City,St,Zip: LAKELAND, FL 33802
Contact: MICHAEL HEWETT | BRENDA WILLIAMS EXT-55017
Resp Party Phone: 8636881188

Name: PUBLIX SUPER MARKET #628
Address: 243 BAYSHORE BLVD
City,State,Zip: TAMPA, FL 33606
Region: 3
Facility ID: 9809956
Facility Phone: 8132511173
Facility Status: OPEN
Facility Type: C
Type Description: Fuel user/Non-retail
DEP CO: P
Financial Responsibility: SELF-INSURANCE - LETTER FROM CHIEF FINANCIAL OFFIC
Insurance Company: Not reported
Effective Date: 03/20/2018
Expire Date: 03/20/2019
Owner ID: 25164
Owner Name: PUBLIX SUPER MARKETS INC - ENVIRONMENTAL
Owner Address: PO BOX 407
Owner Address2: ATTN: ESP STORAGE TANK REGIS
Owner City,St,Zip: LAKELAND, FL 33802
Contact: MICHAEL HEWETT | BRENDA WILLIAMS EXT-55017
Resp Party Phone: 8636881188

Name: PUBLIX SUPER MARKET #628
Address: 243 BAYSHORE BLVD
City,State,Zip: TAMPA, FL 33606
Region: 3
Facility ID: 9809956
Facility Phone: 8132511173
Facility Status: OPEN
Facility Type: C
Type Description: Fuel user/Non-retail
DEP CO: P
Financial Responsibility: SELF-INSURANCE - LETTER FROM CHIEF FINANCIAL OFFIC
Insurance Company: Not reported
Effective Date: 03/20/2019

Map ID
Direction
Distance
Elevation

MAP FINDINGS

Site

Database(s)

EDR ID Number
EPA ID Number

PUBLIX SUPER MARKET #628 (Continued)

S109209261

Expire Date: 03/20/2020
Owner ID: 25164
Owner Name: PUBLIX SUPER MARKETS INC - ENVIRONMENTAL
Owner Address: PO BOX 407
Owner Address2: ATTN: ESP STORAGE TANK REGIS
Owner City,St,Zip: LAKELAND, FL 33802
Contact: MICHAEL HEWETT | BRENDA WILLIAMS EXT-55017
Resp Party Phone: 8636881188

AJ610
WSW
1/4-1/2
0.319 mi.
1686 ft.

PUBLIX SUPER MARKET #628
243 BAYSHORE BLVD
TAMPA, FL 33606
Site 2 of 11 in cluster AJ

FL AST A100317861
N/A

Relative:
Lower

AST:
Name: PUBLIX SUPER MARKET #628
Address: 243 BAYSHORE BLVD
Facility ID: 9809956
Facility Status: OPEN
Type Description: Fuel user/Non-retail
Facility Phone: 8132511173
DEP Contractor Own: P
Region: STATE
Positioning Method: Not reported
Lat/Long (dms): Not reported

Actual:
1 ft.

Owner:
Owner Id: 25164
Owner Name: PUBLIX SUPER MARKETS INC - ENVIRONMENTAL
Owner Address: PO BOX 407
Owner Address 2: ATTN: ESP STORAGE TANK REGIS
Owner City,St,Zip: LAKELAND, FL 33802
Owner Contact: MICHAEL HEWETT | BRENDA WILLIAMS EXT-55017
Owner Phone: 8636881188

Tank Id: 1
Status: In service
Status Date: 12/01/2007
Install Date: 12/1/2007
Substance: Diesel-emergen generator
Content Description: Emerg Generator Diesel
Gallons: 1000
Tank Location: ABOVEGROUND

Construction:
Tank Id: 1
Construction Category: Primary Construction
Construction Description: Steel

Tank Id: 1
Construction Category: Secondary Containment
Construction Description: Double wall

Tank Id: 1
Construction Category: Overfill/Spill
Construction Description: Spill containment bucket

Map ID
Direction
Distance
Elevation

MAP FINDINGS

Site

Database(s)

EDR ID Number
EPA ID Number

PUBLIX SUPER MARKET #628 (Continued)

A100317861

Tank Id: 1
Construction Category: Overfill/Spill
Construction Description: Level gauges/alarms

Monitoring:
Tank ID: 1
Monitoring Description: Visual inspection of ASTs

Tank ID: 1
Monitoring Description: Monitor dbl wall tank space

Tank ID: 1
Monitoring Description: Continuous electronic sensing

Piping:
Tank ID: 1
Piping Category: Miscellaneous Attributes
Piping Description: Abv, no soil contact

Tank ID: 1
Piping Category: Miscellaneous Attributes
Piping Description: Suction piping system

[Click here for Florida Oculus:](#)

AI611
WNW
1/4-1/2
0.320 mi.
1687 ft.

RAMENTOL GABRIEL
319 TAMPA
TAMPA, FL

EDR Hist Cleaner 1009208385
N/A

Site 4 of 67 in cluster AI

Relative:
Lower

EDR Hist Cleaner

Actual:
4 ft.

Year:	Name:	Type:
1939	TAMPA HAT WORKS	HAT CLEANERS AND BLOCKERS
1944	RAMENTOL GABRIEL J	HAT CLEANERS AND BLOCKERS
1949	RAMENTOL GABRIEL J	HAT CLEANERS AND BLOCKERS
1955	RAMENTOL GABRIEL	HAT CLEANERS AND BLOCKERS

AC612
NNE
1/4-1/2
0.320 mi.
1688 ft.

PULLMAN CO THE
629 12TH WAY
TAMPA, FL

EDR Hist Cleaner 1009206980
N/A

Site 22 of 24 in cluster AC

Relative:
Higher

EDR Hist Cleaner

Actual:
14 ft.

Year:	Name:	Type:
1930	PULLMAN CO THE	LAUNDRIES STEAM
1934	PULLMAN CO THE	LAUTNDRIES STEAM

Map ID
Direction
Distance
Elevation

MAP FINDINGS

EDR ID Number
EPA ID Number

	Site	Database(s)	EDR ID Number EPA ID Number
AC613 NNE 1/4-1/2 0.320 mi. 1688 ft.	BETTER BUILT OF TAMPA INC 629 N 12TH ST TAMPA, FL 33602 Site 23 of 24 in cluster AC	RCRA-SQG FINDS ECHO	1000162651 FLD982077190
Relative: Higher Actual: 14 ft.	RCRA-SQG: Date Form Received by Agency: 1993-10-18 00:00:00.0 Handler Name: BETTER BUILT OF TAMPA INC Handler Address: 629 N 12TH ST Handler City,State,Zip: TAMPA, FL 33602-3101 EPA ID: FLD982077190 Contact Name: JOHN WOLFE Contact Address: N 12TH ST Contact City,State,Zip: TAMPA, FL 33602-3101 Contact Telephone: 813-223-3288 Contact Fax: Not reported Contact Email: Not reported Contact Title: SEC EPA Region: 04 Land Type: Private Federal Waste Generator Description: Small Quantity Generator Non-Notifier: Not reported Biennial Report Cycle: Not reported Accessibility: Not reported Active Site Indicator: Handler Activities State District Owner: FL State District: SW Mailing Address: N 12TH ST Mailing City,State,Zip: TAMPA, FL 33602-3101 Owner Name: JOHN WOLFE Owner Type: Private Operator Name: Not reported Operator Type: Not reported Short-Term Generator Activity: No Importer Activity: No Mixed Waste Generator: No Transporter Activity: No Transfer Facility Activity: No Recycler Activity with Storage: No Small Quantity On-Site Burner Exemption: No Smelting Melting and Refining Furnace Exemption: No Underground Injection Control: No Off-Site Waste Receipt: No Universal Waste Indicator: No Universal Waste Destination Facility: No Federal Universal Waste: No Active Site Fed-Reg Treatment Storage and Disposal Facility: Not reported Active Site Converter Treatment storage and Disposal Facility: Not reported Active Site State-Reg Treatment Storage and Disposal Facility: Not reported Active Site State-Reg Handler: --- Federal Facility Indicator: Not reported Hazardous Secondary Material Indicator: NN Sub-Part K Indicator: Not reported Commercial TSD Indicator: No Treatment Storage and Disposal Type: Not reported 2018 GPRA Permit Baseline: Not on the Baseline 2018 GPRA Renewals Baseline: Not on the Baseline Permit Renewals Workload Universe: Not reported		

Map ID
Direction
Distance
Elevation

MAP FINDINGS

Site

Database(s)

EDR ID Number
EPA ID Number

BETTER BUILT OF TAMPA INC (Continued)

1000162651

Permit Workload Universe:	Not reported
Permit Progress Universe:	Not reported
Post-Closure Workload Universe:	Not reported
Closure Workload Universe:	Not reported
202 GPRA Corrective Action Baseline:	No
Corrective Action Workload Universe:	No
Subject to Corrective Action Universe:	No
Non-TSDFs Where RCRA CA has Been Imposed Universe:	No
TSDFs Potentially Subject to CA Under 3004 (u)/(v) Universe:	No
TSDFs Only Subject to CA under Discretionary Auth Universe:	No
Corrective Action Priority Ranking:	No NCAPS ranking
Environmental Control Indicator:	No
Institutional Control Indicator:	No
Human Exposure Controls Indicator:	N/A
Groundwater Controls Indicator:	N/A
Operating TSDF Universe:	Not reported
Full Enforcement Universe:	Not reported
Significant Non-Complier Universe:	No
Unaddressed Significant Non-Complier Universe:	No
Addressed Significant Non-Complier Universe:	No
Significant Non-Complier With a Compliance Schedule Universe:	No
Financial Assurance Required:	Not reported
Handler Date of Last Change:	2011-06-23 16:56:54.0
Recognized Trader-Importer:	No
Recognized Trader-Exporter:	No
Importer of Spent Lead Acid Batteries:	No
Exporter of Spent Lead Acid Batteries:	No
Recycler Activity Without Storage:	Not reported
Manifest Broker:	Not reported
Sub-Part P Indicator:	No

Hazardous Waste Summary:

Waste Code: D001
Waste Description: IGNITABLE WASTE

Waste Code: F001
Waste Description: THE FOLLOWING SPENT HALOGENATED SOLVENTS USED IN DEGREASING: TETRACHLOROETHYLENE, TRICHLOROETHYLENE, METHYLENE CHLORIDE, 1,1,1-TRICHLOROETHANE, CARBON TETRACHLORIDE AND CHLORINATED FLUOROCARBONS; ALL SPENT SOLVENT MIXTURES/BLENDS USED IN DEGREASING CONTAINING, BEFORE USE, A TOTAL OF TEN PERCENT OR MORE (BY VOLUME) OF ONE OR MORE OF THE ABOVE HALOGENATED SOLVENTS OR THOSE SOLVENTS LISTED IN F002, F004, AND F005; AND STILL BOTTOMS FROM THE RECOVERY OF THESE SPENT SOLVENTS AND SPENT SOLVENT MIXTURES.

Waste Code: F002
Waste Description: THE FOLLOWING SPENT HALOGENATED SOLVENTS: TETRACHLOROETHYLENE, METHYLENE CHLORIDE, TRICHLOROETHYLENE, 1,1,1-TRICHLOROETHANE, CHLOROBENZENE, 1,1,2-TRICHLORO-1,2,2-TRIFLUOROETHANE, ORTHO-DICHLOROBENZENE, TRICHLOROFLUOROMETHANE, AND 1,1,2, TRICHLOROETHANE; ALL SPENT SOLVENT MIXTURES/BLENDS CONTAINING, BEFORE USE, A TOTAL OF TEN PERCENT OR MORE (BY VOLUME) OF ONE OR MORE OF THE ABOVE HALOGENATED SOLVENTS OR THOSE SOLVENTS LISTED IN F001, F004, AND F005; AND STILL BOTTOMS FROM THE RECOVERY OF THESE SPENT SOLVENTS AND SPENT SOLVENT MIXTURES.

Map ID
Direction
Distance
Elevation

MAP FINDINGS

Site

Database(s)

EDR ID Number
EPA ID Number

BETTER BUILT OF TAMPA INC (Continued)

1000162651

Handler - Owner Operator:

Owner/Operator Indicator:	Owner
Owner/Operator Name:	WOLFE JOHN
Legal Status:	Private
Date Became Current:	1996-10-18 00:00:00.
Date Ended Current:	Not reported
Owner/Operator Address:	629 N 12TH ST
Owner/Operator City,State,Zip:	TAMPA, FL 33602-3101
Owner/Operator Telephone:	Not reported
Owner/Operator Telephone Ext:	Not reported
Owner/Operator Fax:	Not reported
Owner/Operator Email:	Not reported

Owner/Operator Indicator:	Owner
Owner/Operator Name:	JOHN WOLFE
Legal Status:	Private
Date Became Current:	1996-10-18 00:00:00.
Date Ended Current:	Not reported
Owner/Operator Address:	629 N 12TH ST
Owner/Operator City,State,Zip:	TAMPA, FL 33602-3101
Owner/Operator Telephone:	Not reported
Owner/Operator Telephone Ext:	Not reported
Owner/Operator Fax:	Not reported
Owner/Operator Email:	Not reported

Historic Generators:

Receive Date:	1993-10-18 00:00:00.0
Handler Name:	BETTER BUILT OF TAMPA INC
Federal Waste Generator Description:	Small Quantity Generator
State District Owner:	FL
Large Quantity Handler of Universal Waste:	No
Recognized Trader Importer:	No
Recognized Trader Exporter:	No
Spent Lead Acid Battery Importer:	No
Spent Lead Acid Battery Exporter:	No
Current Record:	Yes
Non Storage Recycler Activity:	Not reported
Electronic Manifest Broker:	Not reported

List of NAICS Codes and Descriptions:

NAICS Codes:	No NAICS Codes Found
--------------	----------------------

Facility Has Received Notices of Violations:

Violations:	No Violations Found
-------------	---------------------

Evaluation Action Summary:

Evaluations:	No Evaluations Found
--------------	----------------------

FINDS:

Registry ID:	110002555832
--------------	--------------

Click Here:

Map ID
Direction
Distance
Elevation

MAP FINDINGS

Site

Database(s)

EDR ID Number
EPA ID Number

BETTER BUILT OF TAMPA INC (Continued)

1000162651

Environmental Interest/Information System:

RCRAInfo is a national information system that supports the Resource Conservation and Recovery Act (RCRA) program through the tracking of events and activities related to facilities that generate, transport, and treat, store, or dispose of hazardous waste. RCRAInfo allows RCRA program staff to track the notification, permit, compliance, and corrective action activities required under RCRA.

Florida Environmental System Today Application (FIESTA) Data Maintenance (FDM) system maintains entity, environmental interest and affiliation data for the State of Florida.

[Click this hyperlink](#) while viewing on your computer to access additional FINDS: detail in the EDR Site Report.

ECHO:

Envid: 1000162651
Registry ID: 110002555832
DFR URL: <http://echo.epa.gov/detailed-facility-report?fid=110002555832>
Name: BETTER BUILT OF TAMPA INC
Address: 629 N 12TH ST
City,State,Zip: TAMPA, FL 33602

**AF614
NW
1/4-1/2
0.320 mi.
1689 ft.**

**FRONTIER TAMPA MAIN CO/ADMIN (FTR- 161-70336-22542
610 N MORGAN ST
TAMPA, FL 33602
Site 11 of 36 in cluster AF**

**FL TIER 2 S122438739
N/A**

**Relative:
Higher
Actual:
14 ft.**

TIER 2:

Name: FRONTIER TAMPA MAIN CO/ADMIN (FTR- 161-70336-22542)
Address: 610 N MORGAN ST
City,State,Zip: TAMPA, FL 33602

Year: 2019
Facility Id: 6660940
Active Date: Not reported
Inactive Date: Not reported
Sale Pending: Not reported
Original Date: Not reported
PLOT Source: Not reported
Latitude: Not reported
Longitude: Not reported
LEPC District: Not reported
Counties: Not reported
SERC: Not reported
Program Level: Not reported
PRIME: Not reported
SIC Code: Not reported
SIC Code 2: Not reported
NAICS Code: 517311
Last Modified Date: 02/12/2020
First Submit Date: 02/12/2020
Data Submitted By: Jamie McElman
Company Name: Frontier TAMPA MAIN CO/ADMIN (FTR- 161-70336-22542)
Comments: Not reported

Contact:

Contact ID: Not reported

Map ID
Direction
Distance
Elevation

MAP FINDINGS

Site

Database(s)

EDR ID Number
EPA ID Number

FRONTIER TAMPA MAIN CO/ADMIN (FTR- 161-70336-22542) (Continued)

S122438739

Year: 2019
Facility Id: 6660940
Contact Type: Owner / Operator
Contact Name: Jamie McElman
Contact Title: Not reported
Contact Phone: 800-590-6605
Contact 24Hr Phone: Not reported
Contact Telephone 2: 813-273-2499
Contact Telephone 3: Not reported
Contact Telephone 4: Not reported
Contact Telephone 5: Not reported
Contact Telephone 6: Not reported
Contact Email: james.mcelman@ftr.com

Contact ID: Not reported
Year: 2019
Facility Id: 6660940
Contact Type: Owner / Operator
Contact Name: Jamie McElman
Contact Title: Not reported
Contact Phone: 800-590-6605
Contact 24Hr Phone: Not reported
Contact Telephone 2: 813-273-2499
Contact Telephone 3: Not reported
Contact Telephone 4: Not reported
Contact Telephone 5: Not reported
Contact Telephone 6: Not reported
Contact Email: james.mcelman@ftr.com

Name: FRONTIER TAMPA MAIN CO/ADMIN (FTR- 161-70336-22542)
Address: 610 N MORGAN ST
City,State,Zip: TAMPA, FL 33602

Year: 2018
Facility Id: 6382052
Active Date: Not reported
Inactive Date: Not reported
Sale Pending: Not reported
Original Date: Not reported
PLOT Source: Not reported
Latitude: Not reported
Longitude: Not reported
LEPC District: Not reported
Counties: Not reported
SERC: Not reported
Program Level: Not reported
PRIME: Not reported
SIC Code: Not reported
SIC Code 2: Not reported
NAICS Code: 517311
Last Modified Date: 02/03/2019
First Submit Date: 02/03/2019
Data Submitted By: Jamie McElman
Company Name: Frontier Communications, Inc.
Comments: Not reported

Map ID
Direction
Distance
Elevation

MAP FINDINGS

Site

Database(s)

EDR ID Number
EPA ID Number

FRONTIER TAMPA MAIN CO/ADMIN (FTR- 161-70336-22542) (Continued)

S122438739

Contact:

Contact ID: Not reported
Year: 2018
Facility Id: 6382052
Contact Type: Owner / Operator
Contact Name: Jamie McElman
Contact Title: Not reported
Contact Phone: 800-590-6605
Contact 24Hr Phone: Not reported
Contact Telephone 2: 813-273-2499
Contact Telephone 3: Not reported
Contact Telephone 4: Not reported
Contact Telephone 5: Not reported
Contact Telephone 6: Not reported
Contact Email: james.mcelman@ftr.com

Contact ID: Not reported
Year: 2018
Facility Id: 6382052
Contact Type: Owner / Operator
Contact Name: Jamie McElman
Contact Title: Not reported
Contact Phone: 800-590-6605
Contact 24Hr Phone: Not reported
Contact Telephone 2: 813-273-2499
Contact Telephone 3: Not reported
Contact Telephone 4: Not reported
Contact Telephone 5: Not reported
Contact Telephone 6: Not reported
Contact Email: james.mcelman@ftr.com

Name: FRONTIER TAMPA MAIN CO/ADMIN (FTR- 161-70336-22542)
Address: 610 N MORGAN ST
City,State,Zip: TAMPA, FL 33602

Year: 2017
Facility Id: 6088749
Active Date: Not reported
Inactive Date: Not reported
Sale Pending: Not reported
Original Date: Not reported
PLOT Source: Not reported
Latitude: Not reported
Longitude: Not reported
LEPC District: Not reported
Counties: Not reported
SERC: Not reported
Program Level: Not reported
PRIME: Not reported
SIC Code: 4813
SIC Code 2: Not reported
NAICS Code: 517311
Last Modified Date: 02/07/2018
First Submit Date: 02/07/2018
Data Submitted By: Jamie McElman - Manager, Frontier EH&S

Map ID
Direction
Distance
Elevation

MAP FINDINGS

Site

Database(s)

EDR ID Number
EPA ID Number

FRONTIER TAMPA MAIN CO/ADMIN (FTR- 161-70336-22542) (Continued)

S122438739

Company Name: Frontier Communications Corporation
Comments: Not reported

Contact:

Contact ID: Not reported
Year: 2017
Facility Id: 6088749
Contact Type: Emergency Contact
Contact Name: Jamie McElman
Contact Title: Not reported
Contact Phone: 800-590-6605 ??
Contact 24Hr Phone: Not reported
Contact Telephone 2: 813-273-2499
Contact Telephone 3: 800-590-6605 ??
Contact Telephone 4: 813-273-2499
Contact Telephone 5: 800-590-6605 ??
Contact Telephone 6: 813-273-2499
Contact Email: james.mcelman@ftr.com

**AF615
NW
1/4-1/2
0.320 mi.
1689 ft.**

**TAMPA MAIN C.O./ADMIN. COMPLEX (FTR- FL1611B04)
610 NORTH MORGAN STREET
TAMPA, FL 33602**

**FL TIER 2 S120696360
N/A**

Site 12 of 36 in cluster AF

**Relative:
Higher**

TIER 2:

**Actual:
14 ft.**

Name: TAMPA MAIN C.O./ADMIN. COMPLEX (FTR- FL1611B04)
Address: 610 NORTH MORGAN STREET
City,State,Zip: TAMPA, FL 33602

Year: 2016
Facility Id: 5835418
Active Date: Not reported
Inactive Date: Not reported
Sale Pending: Not reported
Original Date: Not reported
PLOT Source: Not reported
Latitude: Not reported
Longitude: Not reported
LEPC District: Not reported
Counties: Not reported
SERC: Not reported
Program Level: Not reported
PRIME: Not reported
SIC Code: 4813
SIC Code 2: Not reported
NAICS Code: 517110
Last Modified Date: 02/04/2017
First Submit Date: 02/04/2017
Data Submitted By: Jamie McElman - Manager, Frontier EH&S
Company Name: Frontier Communications
Comments: Not reported

Contact:

Contact ID: Not reported
Year: 2016

Map ID
Direction
Distance
Elevation

MAP FINDINGS

Site

Database(s)

EDR ID Number
EPA ID Number

TAMPA MAIN C.O./ADMIN. COMPLEX (FTR- FL1611B04) (Continued)

S120696360

Facility Id: 5835418
Contact Type: Emergency Contact
Contact Name: Jamie McElman
Contact Title: Not reported
Contact Phone: 800-590-6605
Contact 24Hr Phone: Not reported
Contact Telephone 2: 813-273-2499
Contact Telephone 3: 800-590-6605
Contact Telephone 4: 813-273-2499
Contact Telephone 5: 800-590-6605
Contact Telephone 6: 800-590-6605
Contact Email: james.mcelman@ftr.com

AF616 **VERIZON TAMPA MAIN C.O./ADMIN. COMPLEX (VZ- FL1611**
NW **610 NORTH MORGAN STREET**
1/4-1/2 **TAMPA, FL 33602**
0.320 mi.
1689 ft. **Site 13 of 36 in cluster AF**

FL TIER 2 **S115596780**
N/A

Relative:
Higher
Actual:
14 ft.

TIER 2:
Name: VERIZON TAMPA MAIN C.O./ADMIN. COMPLEX (VZ- FL1611B04)
Address: 610 NORTH MORGAN STREET
City,State,Zip: TAMPA, FL 33602

Year: 2015
Facility Id: 5383300
Active Date: Not reported
Inactive Date: Not reported
Sale Pending: Not reported
Original Date: Not reported
PLOT Source: Not reported
Latitude: 27.9497
Longitude: -82.4569
LEPC District: Not reported
Counties: Not reported
SERC: Not reported
Program Level: Not reported
PRIME: Not reported
SIC Code: 4813
SIC Code 2: Not reported
NAICS Code: 517110
Last Modified Date: 01/27/2016
First Submit Date: 01/27/2016
Data Submitted By: Jason Weller - Manager, Global EH&S Compliance
Company Name: Verizon Florida, Inc.
Comments: Not reported

Contact:
Contact ID: Not reported
Year: 2015
Facility Id: 5383300
Contact Type: Emergency Contact
Contact Name: Jason Weller
Contact Title: Not reported
Contact Phone: 800-386-9639

Map ID
Direction
Distance
Elevation

MAP FINDINGS

Site

Database(s)

EDR ID Number
EPA ID Number

VERIZON TAMPA MAIN C.O./ADMIN. COMPLEX (VZ- FL1611B04) (Continued)

S115596780

Contact 24Hr Phone: Not reported
Contact Telephone 2: 800-386-9639
Contact Telephone 3: 800-386-9639
Contact Telephone 4: 800-386-9639
Contact Telephone 5: 800-386-9639
Contact Telephone 6: 972/729-5143
Contact Email: jason.weller@verizon.com

Name: VERIZON TAMPA MAIN C.O./ADMIN. COMPLEX (VZ- FL1611B04)
Address: 610 NORTH MORGAN STREET
City,State,Zip: TAMPA, FL 33602

Year: 2014
Facility Id: 4981440
Active Date: Not reported
Inactive Date: Not reported
Sale Pending: Not reported
Original Date: Not reported
PLOT Source: Not reported
Latitude: 27.9497
Longitude: -82.4569
LEPC District: Not reported
Counties: Not reported
SERC: Not reported
Program Level: Not reported
PRIME: Not reported
SIC Code: 4813
SIC Code 2: Not reported
NAICS Code: 517110
Last Modified Date: 01/09/2015
First Submit Date: 01/09/2015
Data Submitted By: Jason Weller - Manager, Global EH&S Compliance
Company Name: Verizon Florida, Inc.
Comments: Not reported

Contact:
Contact ID: Not reported
Year: 2014
Facility Id: 4981440
Contact Type: Emergency Contact
Contact Name: Jason Weller
Contact Title: Not reported
Contact Phone: 800-386-9639
Contact 24Hr Phone: Not reported
Contact Telephone 2: 800-386-9639
Contact Telephone 3: Not reported
Contact Telephone 4: Not reported
Contact Telephone 5: Not reported
Contact Telephone 6: Not reported
Contact Email: jason.weller@verizon.com

Name: VERIZON TAMPA MAIN C.O./ADMIN. COMPLEX (VZ- FL1611B04)
Address: 610 NORTH MORGAN STREET
City,State,Zip: TAMPA, FL 33602

Map ID
Direction
Distance
Elevation

MAP FINDINGS

Site

Database(s)

EDR ID Number
EPA ID Number

VERIZON TAMPA MAIN C.O./ADMIN. COMPLEX (VZ- FL1611B04) (Continued)

S115596780

Year: 2013
Facility Id: 4513080
Active Date: Not reported
Inactive Date: Not reported
Sale Pending: Not reported
Original Date: Not reported
PLOT Source: Not reported
Latitude: 27.9497
Longitude: -82.4569
LEPC District: Not reported
Counties: Not reported
SERC: Not reported
Program Level: Not reported
PRIME: Not reported
SIC Code: 4813
SIC Code 2: Not reported
NAICS Code: 517110
Last Modified Date: 01/30/2014
First Submit Date: 01/30/2014
Data Submitted By: Jason Weller - Manager, Global EH&S Compliance
Company Name: Verizon
Comments: Not reported

Contact:
Contact ID: Not reported
Year: 2013
Facility Id: 4513080
Contact Type: Emergency Contact
Contact Name: James Watkins
Contact Title: Not reported
Contact Phone: 800-386-9639
Contact 24Hr Phone: Not reported
Contact Telephone 2: 941/373-5845
Contact Telephone 3: Not reported
Contact Telephone 4: Not reported
Contact Telephone 5: Not reported
Contact Telephone 6: Not reported
Contact Email: james.a.watkins@verizon.com

Name: VERIZON TAMPA MAIN C.O./ADMIN. COMPLEX (FL1611B04)
Address: 610 NORTH MORGAN STREET
City,State,Zip: TAMPA, FL 33602

Year: 2012
Facility Id: 4039019
Active Date: Not reported
Inactive Date: Not reported
Sale Pending: Not reported
Original Date: Not reported
PLOT Source: Not reported
Latitude: 27.950122
Longitude: -82.456099
LEPC District: Not reported
Counties: Not reported
SERC: Not reported
Program Level: Not reported

Map ID
Direction
Distance
Elevation

MAP FINDINGS

Site

Database(s)

EDR ID Number
EPA ID Number

VERIZON TAMPA MAIN C.O./ADMIN. COMPLEX (VZ- FL1611B04) (Continued)

S115596780

PRIME: Not reported
SIC Code: 4813
SIC Code 2: Not reported
NAICS Code: 517110
Last Modified Date: 01/30/2013
First Submit Date: 01/30/2013
Data Submitted By: Jason Weller - Manager, Global EH&S Compliance
Company Name: Verizon
Comments: Not reported

Contact:

Contact ID: Not reported
Year: 2012
Facility Id: 4039019
Contact Type: Owner / Operator
Contact Name: Jason Weller
Contact Title: Not reported
Contact Phone: 800-386-9639
Contact 24Hr Phone: Not reported
Contact Telephone 2: 972/729-5143
Contact Telephone 3: Not reported
Contact Telephone 4: Not reported
Contact Telephone 5: Not reported
Contact Telephone 6: Not reported
Contact Email: jason.weller@verizon.com

Contact ID: Not reported
Year: 2012
Facility Id: 4039019
Contact Type: Emergency Contact
Contact Name: James Watkins
Contact Title: Not reported
Contact Phone: 941/373-5845
Contact 24Hr Phone: Not reported
Contact Telephone 2: 800-386-9639
Contact Telephone 3: Not reported
Contact Telephone 4: Not reported
Contact Telephone 5: Not reported
Contact Telephone 6: Not reported
Contact Email: james.a.watkins@verizon.com

Contact ID: Not reported
Year: 2012
Facility Id: 4039019
Contact Type: Emergency Contact
Contact Name: Jason Weller
Contact Title: Not reported
Contact Phone: 800-386-9639
Contact 24Hr Phone: Not reported
Contact Telephone 2: 800-386-9639
Contact Telephone 3: Not reported
Contact Telephone 4: Not reported
Contact Telephone 5: Not reported
Contact Telephone 6: Not reported
Contact Email: jason.weller@verizon.com

Map ID
Direction
Distance
Elevation

MAP FINDINGS

Site

Database(s)

EDR ID Number
EPA ID Number

AF617
NW
1/4-1/2
0.320 mi.
1689 ft.
FRONTIER FL LLC-TAMPA MAIN
610 MORGAN ST
TAMPA, FL 33602
Site 14 of 36 in cluster AF

FL UST
FL AST
FL Financial Assurance
FL TIER 2
U001355319
N/A

Relative:
Higher
Actual:
14 ft.

UST:
Facility Id: 8628026
Facility Status: OPEN
Type Description: Fuel user/Non-retail
Facility Phone: 8132732499
Region: STATE
Positioning Method: AGPS
Lat/Long (dms): 27 57 3 / 82 27 23
Owner:
Owner Id: 72701
Owner Name: FRONTIER FL LLC
Owner Address: 610 N MORGAN ST
Owner Address 2: ATTN: JAMES MCELMAN
Owner City,St,Zip: TAMPA, FL 33602
Owner Contact: JAMES MCELMAN | OFC: 813-273-2499
Owner Phone: 8134311330

Tank Info:
Name: FRONTIER FL LLC-TAMPA MAIN
Address: 610 MORGAN ST
City: TAMPA
Zip: 33602
Tank Id: 1
Status: Closed in place
Status Date: 06/10/1997
Install Date: 7/1/1969
Substance: Diesel-emergen generator
Content Description: Emerg Generator Diesel
Gallons: 25000
Vessel Indicator: TANK
Tank Location: UNDERGROUND
DEP Contractor: P

Name: FRONTIER FL LLC-TAMPA MAIN
Address: 610 MORGAN ST
City: TAMPA
Zip: 33602
Tank Id: 2
Status: Closed in place
Status Date: 06/10/1997
Install Date: 7/1/1969
Substance: Diesel-emergen generator
Content Description: Emerg Generator Diesel
Gallons: 25000
Vessel Indicator: TANK
Tank Location: UNDERGROUND
DEP Contractor: P

[Click here for Florida Oculus:](#)

Map ID
Direction
Distance
Elevation

MAP FINDINGS

Site

Database(s)

EDR ID Number
EPA ID Number

FRONTIER FL LLC-TAMPA MAIN (Continued)

U001355319

AST:

Name: FRONTIER FL LLC-TAMPA MAIN
Address: 610 MORGAN ST
Facility ID: 8628026
Facility Status: OPEN
Type Description: Fuel user/Non-retail
Facility Phone: 8132732499
DEP Contractor Own: P
Region: STATE
Positioning Method: AGPS
Lat/Long (dms): 27 57 3 / 82 27 23

Owner:

Owner Id: 72701
Owner Name: FRONTIER FL LLC
Owner Address: 610 N MORGAN ST
Owner Address 2: ATTN: JAMES MCELMAN
Owner City,St,Zip: TAMPA, FL 33602
Owner Contact: JAMES MCELMAN | OFC: 813-273-2499
Owner Phone: 8134311330

Tank Id: 3
Status: In service
Status Date: 06/01/1997
Install Date: 6/1/1997
Substance: Diesel-emergen generator
Content Description: Emerg Generator Diesel
Gallons: 10000
Tank Location: ABOVEGROUND

Construction:

Tank Id: 3
Construction Category: Primary Construction
Construction Description: Steel

Tank Id: 3
Construction Category: Overfill/Spill
Construction Description: Spill containment bucket

Tank Id: 3
Construction Category: Secondary Containment
Construction Description: Double wall - tank jacket

Tank Id: 3
Construction Category: Overfill/Spill
Construction Description: Tight fill

Tank Id: 3
Construction Category: Overfill/Spill
Construction Description: Level gauges/alarms

Tank Id: 3
Construction Category: Overfill/Spill
Construction Description: Flow shut-Off

Map ID
Direction
Distance
Elevation

MAP FINDINGS

Site

Database(s)

EDR ID Number
EPA ID Number

FRONTIER FL LLC-TAMPA MAIN (Continued)

U001355319

Monitoring:

Tank ID: 3
Monitoring Description: Monitor dbl wall tank space

Tank ID: 3
Monitoring Description: Visual inspection of ASTs

Tank ID: 3
Monitoring Description: Continuous electronic sensing

Piping:

Tank ID: 3
Piping Category: Primary Construction
Piping Description: Steel/galvanized metal

Tank ID: 3
Piping Category: Miscellaneous Attributes
Piping Description: Abv, no soil contact

Tank ID: 3
Piping Category: Corrosion Protection
Piping Description: External protective coating

Tank ID: 3
Piping Category: Miscellaneous Attributes
Piping Description: Suction piping system

Tank Id: 4
Status: In service
Status Date: 06/01/1997
Install Date: 6/1/1997
Substance: Diesel-emergen generator
Content Description: Emerg Generator Diesel
Gallons: 10000
Tank Location: ABOVEGROUND

Construction:

Tank Id: 4
Construction Category: Primary Construction
Construction Description: Steel

Tank Id: 4
Construction Category: Overfill/Spill
Construction Description: Level gauges/alarms

Tank Id: 4
Construction Category: Overfill/Spill
Construction Description: Spill containment bucket

Tank Id: 4
Construction Category: Overfill/Spill
Construction Description: Tight fill

Tank Id: 4
Construction Category: Secondary Containment
Construction Description: Double wall - tank jacket

Map ID
Direction
Distance
Elevation

MAP FINDINGS

Site

Database(s)

EDR ID Number
EPA ID Number

FRONTIER FL LLC-TAMPA MAIN (Continued)

U001355319

Tank Id: 4
Construction Category: Overfill/Spill
Construction Description: Flow shut-Off

Monitoring:
Tank ID: 4
Monitoring Description: Monitor dbl wall tank space

Tank ID: 4
Monitoring Description: Visual inspection of ASTs

Tank ID: 4
Monitoring Description: Continuous electronic sensing

Piping:
Tank ID: 4
Piping Category: Miscellaneous Attributes
Piping Description: Suction piping system

Tank ID: 4
Piping Category: Miscellaneous Attributes
Piping Description: Abv, no soil contact

Tank ID: 4
Piping Category: Primary Construction
Piping Description: Steel/galvanized metal

Tank ID: 4
Piping Category: Corrosion Protection
Piping Description: External protective coating

[Click here for Florida Oculus:](#)

FL Financial Assurance 3:

Name: FRONTIER FL LLC-TAMPA MAIN
Address: 610 MORGAN ST
City,State,Zip: TAMPA, FL 33602
Region: 3
Facility ID: 8628026
Facility Phone: 8132732499
Facility Status: OPEN
Facility Type: C
Type Description: Fuel user/Non-retail
DEP CO: P
Financial Responsibility: INSURANCE
Insurance Company: ACE
Effective Date: 04/22/2008
Expire Date: 04/22/2009
Owner ID: 72701
Owner Name: FRONTIER FL LLC
Owner Address: 610 N MORGAN ST
Owner Address2: ATTN: JAMES MCELMAN
Owner City,St,Zip: TAMPA, FL 33602
Contact: JAMES MCELMAN | OFC: 813-273-2499
Resp Party Phone: 8134311330

Map ID
Direction
Distance
Elevation

MAP FINDINGS

Site

Database(s)

EDR ID Number
EPA ID Number

FRONTIER FL LLC-TAMPA MAIN (Continued)

U001355319

Name: FRONTIER FL LLC-TAMPA MAIN
Address: 610 MORGAN ST
City,State,Zip: TAMPA, FL 33602
Region: 3
Facility ID: 8628026
Facility Phone: 8132732499
Facility Status: OPEN
Facility Type: C
Type Description: Fuel user/Non-retail
DEP CO: P
Financial Responsibility: INSURANCE
Insurance Company: AEGIS
Effective Date: 06/01/2015
Expire Date: 06/01/2016
Owner ID: 72701
Owner Name: FRONTIER FL LLC
Owner Address: 610 N MORGAN ST
Owner Address2: ATTN: JAMES MCELMAN
Owner City,St,Zip: TAMPA, FL 33602
Contact: JAMES MCELMAN | OFC: 813-273-2499
Resp Party Phone: 8134311330

Name: FRONTIER FL LLC-TAMPA MAIN
Address: 610 MORGAN ST
City,State,Zip: TAMPA, FL 33602
Region: 3
Facility ID: 8628026
Facility Phone: 8132732499
Facility Status: OPEN
Facility Type: C
Type Description: Fuel user/Non-retail
DEP CO: P
Financial Responsibility: INSURANCE
Insurance Company: AEGIS
Effective Date: 06/01/2016
Expire Date: 06/01/2017
Owner ID: 72701
Owner Name: FRONTIER FL LLC
Owner Address: 610 N MORGAN ST
Owner Address2: ATTN: JAMES MCELMAN
Owner City,St,Zip: TAMPA, FL 33602
Contact: JAMES MCELMAN | OFC: 813-273-2499
Resp Party Phone: 8134311330

Name: FRONTIER FL LLC-TAMPA MAIN
Address: 610 MORGAN ST
City,State,Zip: TAMPA, FL 33602
Region: 3
Facility ID: 8628026
Facility Phone: 8132732499
Facility Status: OPEN
Facility Type: C
Type Description: Fuel user/Non-retail
DEP CO: P
Financial Responsibility: INSURANCE
Insurance Company: AEGIS
Effective Date: 06/01/2017

Map ID
Direction
Distance
Elevation

MAP FINDINGS

Site

Database(s)

EDR ID Number
EPA ID Number

FRONTIER FL LLC-TAMPA MAIN (Continued)

U001355319

Expire Date: 06/01/2018
Owner ID: 72701
Owner Name: FRONTIER FL LLC
Owner Address: 610 N MORGAN ST
Owner Address2: ATTN: JAMES MCELMAN
Owner City,St,Zip: TAMPA, FL 33602
Contact: JAMES MCELMAN | OFC: 813-273-2499
Resp Party Phone: 8134311330

Name: FRONTIER FL LLC-TAMPA MAIN
Address: 610 MORGAN ST
City,State,Zip: TAMPA, FL 33602
Region: 3
Facility ID: 8628026
Facility Phone: 8132732499
Facility Status: OPEN
Facility Type: C
Type Description: Fuel user/Non-retail
DEP CO: P
Financial Responsibility: INSURANCE
Insurance Company: AEGIS
Effective Date: 06/01/2018
Expire Date: 06/01/2019
Owner ID: 72701
Owner Name: FRONTIER FL LLC
Owner Address: 610 N MORGAN ST
Owner Address2: ATTN: JAMES MCELMAN
Owner City,St,Zip: TAMPA, FL 33602
Contact: JAMES MCELMAN | OFC: 813-273-2499
Resp Party Phone: 8134311330

Name: FRONTIER FL LLC-TAMPA MAIN
Address: 610 MORGAN ST
City,State,Zip: TAMPA, FL 33602
Region: 3
Facility ID: 8628026
Facility Phone: 8132732499
Facility Status: OPEN
Facility Type: C
Type Description: Fuel user/Non-retail
DEP CO: P
Financial Responsibility: INSURANCE
Insurance Company: AEGIS
Effective Date: 06/01/2019
Expire Date: 06/01/2020
Owner ID: 72701
Owner Name: FRONTIER FL LLC
Owner Address: 610 N MORGAN ST
Owner Address2: ATTN: JAMES MCELMAN
Owner City,St,Zip: TAMPA, FL 33602
Contact: JAMES MCELMAN | OFC: 813-273-2499
Resp Party Phone: 8134311330

Name: FRONTIER FL LLC-TAMPA MAIN
Address: 610 MORGAN ST
City,State,Zip: TAMPA, FL 33602
Region: 3

Map ID
Direction
Distance
Elevation

MAP FINDINGS

Site

Database(s)

EDR ID Number
EPA ID Number

FRONTIER FL LLC-TAMPA MAIN (Continued)

U001355319

Facility ID: 8628026
Facility Phone: 8132732499
Facility Status: OPEN
Facility Type: C
Type Description: Fuel user/Non-retail
DEP CO: P
Financial Responsibility: INSURANCE
Insurance Company: ILLINOIS UNION
Effective Date: 04/22/2009
Expire Date: 04/22/2010
Owner ID: 72701
Owner Name: FRONTIER FL LLC
Owner Address: 610 N MORGAN ST
Owner Address2: ATTN: JAMES MCELMAN
Owner City,St,Zip: TAMPA, FL 33602
Contact: JAMES MCELMAN | OFC: 813-273-2499
Resp Party Phone: 8134311330

Name: FRONTIER FL LLC-TAMPA MAIN
Address: 610 MORGAN ST
City,State,Zip: TAMPA, FL 33602
Region: 3
Facility ID: 8628026
Facility Phone: 8132732499
Facility Status: OPEN
Facility Type: C
Type Description: Fuel user/Non-retail
DEP CO: P
Financial Responsibility: INSURANCE
Insurance Company: ILLINOIS UNION
Effective Date: 04/22/2010
Expire Date: 04/22/2011
Owner ID: 72701
Owner Name: FRONTIER FL LLC
Owner Address: 610 N MORGAN ST
Owner Address2: ATTN: JAMES MCELMAN
Owner City,St,Zip: TAMPA, FL 33602
Contact: JAMES MCELMAN | OFC: 813-273-2499
Resp Party Phone: 8134311330

Name: FRONTIER FL LLC-TAMPA MAIN
Address: 610 MORGAN ST
City,State,Zip: TAMPA, FL 33602
Region: 3
Facility ID: 8628026
Facility Phone: 8132732499
Facility Status: OPEN
Facility Type: C
Type Description: Fuel user/Non-retail
DEP CO: P
Financial Responsibility: INSURANCE
Insurance Company: ILLINOIS UNION
Effective Date: 04/22/2011
Expire Date: 04/22/2012
Owner ID: 72701
Owner Name: FRONTIER FL LLC
Owner Address: 610 N MORGAN ST

Map ID
Direction
Distance
Elevation

MAP FINDINGS

Site

Database(s)

EDR ID Number
EPA ID Number

FRONTIER FL LLC-TAMPA MAIN (Continued)

U001355319

Owner Address2: ATTN: JAMES MCELMAN
Owner City,St,Zip: TAMPA, FL 33602
Contact: JAMES MCELMAN | OFC: 813-273-2499
Resp Party Phone: 8134311330

Name: FRONTIER FL LLC-TAMPA MAIN
Address: 610 MORGAN ST
City,State,Zip: TAMPA, FL 33602
Region: 3
Facility ID: 8628026
Facility Phone: 8132732499
Facility Status: OPEN
Facility Type: C
Type Description: Fuel user/Non-retail
DEP CO: P
Financial Responsibility: INSURANCE
Insurance Company: ILLINOIS UNION
Effective Date: 04/22/2012
Expire Date: 04/22/2013
Owner ID: 72701
Owner Name: FRONTIER FL LLC
Owner Address: 610 N MORGAN ST
Owner Address2: ATTN: JAMES MCELMAN
Owner City,St,Zip: TAMPA, FL 33602
Contact: JAMES MCELMAN | OFC: 813-273-2499
Resp Party Phone: 8134311330

Name: FRONTIER FL LLC-TAMPA MAIN
Address: 610 MORGAN ST
City,State,Zip: TAMPA, FL 33602
Region: 3
Facility ID: 8628026
Facility Phone: 8132732499
Facility Status: OPEN
Facility Type: C
Type Description: Fuel user/Non-retail
DEP CO: P
Financial Responsibility: INSURANCE
Insurance Company: ILLINOIS UNION
Effective Date: 04/22/2013
Expire Date: 04/22/2014
Owner ID: 72701
Owner Name: FRONTIER FL LLC
Owner Address: 610 N MORGAN ST
Owner Address2: ATTN: JAMES MCELMAN
Owner City,St,Zip: TAMPA, FL 33602
Contact: JAMES MCELMAN | OFC: 813-273-2499
Resp Party Phone: 8134311330

Name: FRONTIER FL LLC-TAMPA MAIN
Address: 610 MORGAN ST
City,State,Zip: TAMPA, FL 33602
Region: 3
Facility ID: 8628026
Facility Phone: 8132732499
Facility Status: OPEN
Facility Type: C

Map ID
Direction
Distance
Elevation

MAP FINDINGS

Site

Database(s)

EDR ID Number
EPA ID Number

FRONTIER FL LLC-TAMPA MAIN (Continued)

U001355319

Type Description: Fuel user/Non-retail
DEP CO: P
Financial Responsibility: INSURANCE
Insurance Company: ILLINOIS UNION
Effective Date: 04/22/2014
Expire Date: 04/22/2015
Owner ID: 72701
Owner Name: FRONTIER FL LLC
Owner Address: 610 N MORGAN ST
Owner Address2: ATTN: JAMES MCELMAN
Owner City,St,Zip: TAMPA, FL 33602
Contact: JAMES MCELMAN | OFC: 813-273-2499
Resp Party Phone: 8134311330

Name: FRONTIER FL LLC-TAMPA MAIN
Address: 610 MORGAN ST
City,State,Zip: TAMPA, FL 33602
Region: 3
Facility ID: 8628026
Facility Phone: 8132732499
Facility Status: OPEN
Facility Type: C
Type Description: Fuel user/Non-retail
DEP CO: P
Financial Responsibility: INSURANCE
Insurance Company: ILLINOIS UNION
Effective Date: 04/22/2015
Expire Date: 04/22/2016
Owner ID: 72701
Owner Name: FRONTIER FL LLC
Owner Address: 610 N MORGAN ST
Owner Address2: ATTN: JAMES MCELMAN
Owner City,St,Zip: TAMPA, FL 33602
Contact: JAMES MCELMAN | OFC: 813-273-2499
Resp Party Phone: 8134311330

TIER 2:

Name: VERIZON - TAMPA MAIN CO / ADMIN COMPLEX FL1611B04
Address: 610 NORTH MORGAN STREET
City,State,Zip: TAMPA, FL 33602

Year: 2011
Facility Id: 3991512
Active Date: Not reported
Inactive Date: Not reported
Sale Pending: Not reported
Original Date: Not reported
PLOT Source: Not reported
Latitude: 27.9502
Longitude: -82.456700
LEPC District: Not reported
Counties: Not reported
SERC: Not reported
Program Level: Not reported
PRIME: Not reported
SIC Code: Not reported
SIC Code 2: Not reported

Map ID
Direction
Distance
Elevation

MAP FINDINGS

Site

Database(s)

EDR ID Number
EPA ID Number

FRONTIER FL LLC-TAMPA MAIN (Continued)

U001355319

NAICS Code: Not reported
Last Modified Date: 11/12/2012
First Submit Date: 11/09/2012
Data Submitted By: Florida Division of Emergency Management
Company Name: VERIZON FLORIDA, INC
Comments: Not reported

Contact:

Contact ID: Not reported
Year: 2011
Facility Id: 3991512
Contact Type: Tier II Emergency 24 Hour Contact
Contact Name: COMPLIANCE CENTER
Contact Title: Not reported
Contact Phone: 800-386-9639
Contact 24Hr Phone: Not reported
Contact Telephone 2: Not reported
Contact Telephone 3: Not reported
Contact Telephone 4: Not reported
Contact Telephone 5: Not reported
Contact Telephone 6: Not reported
Contact Email: Not reported

Contact ID: Not reported
Year: 2011
Facility Id: 3991512
Contact Type: Tier II Emergency Contact
Contact Name: JAMES MCELMAN
Contact Title: Not reported
Contact Phone: 813-483-2673
Contact 24Hr Phone: Not reported
Contact Telephone 2: Not reported
Contact Telephone 3: Not reported
Contact Telephone 4: Not reported
Contact Telephone 5: Not reported
Contact Telephone 6: Not reported
Contact Email: Not reported

Contact ID: Not reported
Year: 2011
Facility Id: 3991512
Contact Type: Tier II Secondary 24 Hour Contact
Contact Name: JAMES MCELMAN
Contact Title: Not reported
Contact Phone: 813-483-2673
Contact 24Hr Phone: Not reported
Contact Telephone 2: Not reported
Contact Telephone 3: Not reported
Contact Telephone 4: Not reported
Contact Telephone 5: Not reported
Contact Telephone 6: Not reported
Contact Email: Not reported

Contact ID: Not reported
Year: 2011
Facility Id: 3991512
Contact Type: Tier II Secondary Contact
Contact Name: SERVICE CENTER COMPLIANCE

Map ID
Direction
Distance
Elevation

MAP FINDINGS

Site

Database(s)

EDR ID Number
EPA ID Number

FRONTIER FL LLC-TAMPA MAIN (Continued)

U001355319

Contact Title: Not reported
Contact Phone: 800-386-9639
Contact 24Hr Phone: Not reported
Contact Telephone 2: Not reported
Contact Telephone 3: Not reported
Contact Telephone 4: Not reported
Contact Telephone 5: Not reported
Contact Telephone 6: Not reported
Contact Email: Not reported

Contact ID: Not reported
Year: 2011
Facility Id: 3991512
Contact Type: Additional Contact
Contact Name: JASON WELLER
Contact Title: Not reported
Contact Phone: 972-729-5143
Contact 24Hr Phone: Not reported
Contact Telephone 2: Not reported
Contact Telephone 3: Not reported
Contact Telephone 4: Not reported
Contact Telephone 5: Not reported
Contact Telephone 6: Not reported
Contact Email: Jason.Weller@verizon.com

Name: VERIZON - TAMPA MAIN CO / ADMIN COMPLEX FL1611B04
Address: 610 NORTH MORGAN STREET
City,State,Zip: TAMPA, FL 33602

Year: 2010
Facility Id: Not reported
Active Date: Not reported
Inactive Date: Not reported
Sale Pending: Not reported
Original Date: Not reported
PLOT Source: Not reported
Latitude: 27.9502
Longitude: -82.46
LEPC District: Not reported
Counties: Not reported
SERC: Not reported
Program Level: Not reported
PRIME: Not reported
SIC Code: Not reported
SIC Code 2: Not reported
NAICS Code: Not reported
Last Modified Date: Not reported
First Submit Date: Not reported
Data Submitted By: Not reported
Company Name: Not reported
Comments: Not reported

Chemical Code: 7664939
Chemical Name: Sulfuric acid
Chemical State: LIQUID SOLUTION

Map ID
Direction
Distance
Elevation

MAP FINDINGS

Site

Database(s)

EDR ID Number
EPA ID Number

FRONTIER FL LLC-TAMPA MAIN (Continued)

U001355319

Location Name: Entire Facility
Container Code: R
Pressure Code: 1
Temperature Code: 4
Average Quantity: 29246
Maximum Quantity: 29246
Days On Site: 365

Name: VERIZON - TAMPA MAIN CO / ADMIN COMPLEX FL1611B04
Address: 610 NORTH MORGAN STREET
City,State,Zip: TAMPA, FL 33602

Year: 2010
Facility Id: Not reported
Active Date: Not reported
Inactive Date: Not reported
Sale Pending: Not reported
Original Date: Not reported
PLOT Source: Not reported
Latitude: 27.9502
Longitude: -82.46
LEPC District: Not reported
Counties: Not reported
SERC: Not reported
Program Level: Not reported
PRIME: Not reported
SIC Code: Not reported
SIC Code 2: Not reported
NAICS Code: Not reported
Last Modified Date: Not reported
First Submit Date: Not reported
Data Submitted By: Not reported
Company Name: Not reported
Comments: Not reported

Chemical Code: Batteries
Chemical Name: Batteries, lead/acid
Chemical State: SOLID
Location Name: Entire Facility
Container Code: R
Pressure Code: 1
Temperature Code: 4
Average Quantity: 427242
Maximum Quantity: 427242
Days On Site: 365

Name: VERIZON - TAMPA MAIN CO / ADMIN COMPLEX FL1611B04
Address: 610 NORTH MORGAN STREET
City,State,Zip: TAMPA, FL 33602

Year: 2010
Facility Id: Not reported
Active Date: Not reported
Inactive Date: Not reported
Sale Pending: Not reported
Original Date: Not reported
PLOT Source: Not reported

Map ID
Direction
Distance
Elevation

MAP FINDINGS

Site

Database(s)

EDR ID Number
EPA ID Number

FRONTIER FL LLC-TAMPA MAIN (Continued)

U001355319

Latitude: 27.9502
Longitude: -82.46
LEPC District: Not reported
Counties: Not reported
SERC: Not reported
Program Level: Not reported
PRIME: Not reported
SIC Code: Not reported
SIC Code 2: Not reported
NAICS Code: Not reported
Last Modified Date: Not reported
First Submit Date: Not reported
Data Submitted By: Not reported
Company Name: Not reported
Comments: Not reported

Chemical Code: 68476346
Chemical Name: Diesel Fuel Oil (low sulfur)
Chemical State: LIQUID
Location Name: Entire Facility
Container Code: A
Pressure Code: 1
Temperature Code: 4
Average Quantity: 150380
Maximum Quantity: 150380
Days On Site: 365

AF618 **VERIZON - TAMPA MAIN CO / ADMIN COMPLEX FL161B04**
NW **610 NORTH MORGAN STREET**
1/4-1/2 **TAMPA, FL 33602**
0.320 mi.
1689 ft. **Site 15 of 36 in cluster AF**

FL TIER 2 **S107725412**
N/A

Relative: TIER 2:
Higher Name: VERIZON - TAMPA MAIN CO / ADMIN COMPLEX FL161B04
Actual: Address: 610 NORTH MORGAN STREET
14 ft. City,State,Zip: TAMPA, FL 33602
Year: Not reported
Facility Id: Not reported
Active Date: 01/01/2005
Inactive Date: Not reported
Sale Pending: False
Original Date: Not reported
PLOT Source: Google Maps
Latitude: 27.950200
Longitude: -82.456700
LEPC District: 8
Counties: Pinellas,Pasco,Manatee,Hillsborough,
SERC: 33361
Program Level: 0
PRIME: 7859
SIC Code: 4813
SIC Code 2: Not reported
NAICS Code: 51331

Other Chemical Data:
Report Year: 2008

Map ID
Direction
Distance
Elevation

MAP FINDINGS

Site

Database(s)

EDR ID Number
EPA ID Number

VERIZON - TAMPA MAIN CO / ADMIN COMPLEX FL161B04 (Continued)

S107725412

Tier 2 Report ID: 106941
Chemical ID: 319761
CAS Number: 7664939
Chemical Name: Sulfuric acid
Chemical Date: 6/22/2009
Average Amount: 5
Maximum Amount: 427242
Location ID: 521223
Chemical State: Solid
Mixture: True
Mixture Percent: .00
Container: R - OTHER
Pressure: 1 - AMBIENT PRESSURE
Temperature: 4 - AMBIENT TEMPERATURE
Average Amount: 5
Maximum Amount: 427242
Days on Site: 365
Site Plan: False
Site Plan Document: Not reported
Private Location: False
Location: FLOOR 3 AND INSIDE THE MAIN BLDG

Report Year: 2008
Tier 2 Report ID: 106941
Chemical ID: 319760
CAS Number: 68476346
Chemical Name: DIESEL FUEL OIL (HIGH SULFUR)
Chemical Date: 6/22/2009
Average Amount: 5
Maximum Amount: 150380
Location ID: 521221
Chemical State: LIQUID
Mixture: True
Mixture Percent: .00
Container: A - ABOVE GROUND TANK
Pressure: 1 - AMBIENT PRESSURE
Temperature: 4 - AMBIENT TEMPERATURE
Average Amount: 5
Maximum Amount: 150380
Days on Site: 365
Site Plan: False
Site Plan Document: Not reported
Private Location: False
Location: OUTSIDE PARKING LOT AND C / TANK INSIDE MAIN BLDG

Report Year: 2007
Tier 2 Report ID: 103088
Chemical ID: 298540
CAS Number: 7664939
Chemical Name: Sulfuric acid
Chemical Date: 5/27/2008
Average Amount: 5
Maximum Amount: 411082
Location ID: 492898
Chemical State: Liquid Solution

Map ID
Direction
Distance
Elevation

MAP FINDINGS

Site

Database(s)

EDR ID Number
EPA ID Number

VERIZON - TAMPA MAIN CO / ADMIN COMPLEX FL161B04 (Continued)

S107725412

Mixture: True
Mixture Percent: .00
Container: R - OTHER
Pressure: 1 - AMBIENT PRESSURE
Temperature: 4 - AMBIENT TEMPERATURE
Average Amount: 5
Maximum Amount: 411082
Days on Site: 365
Site Plan: False
Site Plan Document: Not reported
Private Location: False
Location: 411,082 POUNDS OF LEAD ACID BATTERIES - FLOOR 3 INSIDE THE MAIN BUILDING

Report Year: 2007
Tier 2 Report ID: 103088
Chemical ID: 298539
CAS Number: 68476346
Chemical Name: DIESEL FUEL OIL (HIGH SULFUR)
Chemical Date: 5/27/2008
Average Amount: 5
Maximum Amount: 150380
Location ID: 492897
Chemical State: LIQUID
Mixture: True
Mixture Percent: .00
Container: A - ABOVE GROUND TANK
Pressure: 1 - AMBIENT PRESSURE
Temperature: 4 - AMBIENT TEMPERATURE
Average Amount: 5
Maximum Amount: 150380
Days on Site: 365
Site Plan: False
Site Plan Document: Not reported
Private Location: False
Location: OUTSIDE AND INSIDE THE MAIN BUILDING

Report Year: 2006
Tier 2 Report ID: 97105
Chemical ID: 268781
CAS Number: 64742650
Chemical Name: ALIPHATIC PETROLEUM DISTILLATES
Chemical Date: 6/19/2007
Average Amount: 5
Maximum Amount: 150380
Location ID: 453493
Chemical State: Liquid
Mixture: True
Mixture Percent: .00
Container: A - ABOVE GROUND TANK
Pressure: 1 - AMBIENT PRESSURE
Temperature: 4 - AMBIENT TEMPERATURE
Average Amount: 0
Maximum Amount: 0
Days on Site: 365

Map ID
Direction
Distance
Elevation

MAP FINDINGS

Site

Database(s)

EDR ID Number
EPA ID Number

VERIZON - TAMPA MAIN CO / ADMIN COMPLEX FL161B04 (Continued)

S107725412

Site Plan: False
Site Plan Document: Not reported
Private Location: False
Location: OUTSIDE - MAIN BUILDING

Location ID: 453494
Chemical State: Liquid
Mixture: True
Mixture Percent: .00
Container: C - TANK INSIDE BUILDING
Pressure: 1 - AMBIENT PRESSURE
Temperature: 4 - AMBIENT TEMPERATURE
Average Amount: 0
Maximum Amount: 0
Days on Site: 365
Site Plan: False
Site Plan Document: Not reported
Private Location: False
Location: INSIDE - MAIN BUILDING

Report Year: 2006
Tier 2 Report ID: 97105
Chemical ID: 268776
CAS Number: 7664939
Chemical Name: Sulfuric acid
Chemical Date: 6/19/2007
Average Amount: 4
Maximum Amount: 33108
Location ID: 453487
Chemical State: Liquid
Mixture: True
Mixture Percent: .00
Container: R - OTHER
Pressure: 1 - AMBIENT PRESSURE
Temperature: 4 - AMBIENT TEMPERATURE
Average Amount: 4
Maximum Amount: 33108
Days on Site: 365
Site Plan: False
Site Plan Document: Not reported
Private Location: False
Location: FLOOR 3 AND INSIDE - MAIN BUILDING

Report Year: 2005
Tier 2 Report ID: 92611
Chemical ID: 238231
CAS Number: 68476346
Chemical Name: DIESEL FUEL OIL (HIGH SULFUR)
Chemical Date: 5/9/2006
Average Amount: 5
Maximum Amount: 150380
Location ID: 413794
Chemical State: LIQUID
Mixture: True
Mixture Percent: .00

Map ID
Direction
Distance
Elevation

MAP FINDINGS

Site

Database(s)

EDR ID Number
EPA ID Number

VERIZON - TAMPA MAIN CO / ADMIN COMPLEX FL161B04 (Continued)

S107725412

Containter: A - ABOVE GROUND TANK
Pressure: 1 - AMBIENT PRESSURE
Temperature: 4 - AMBIENT TEMPERATURE
Average Amount: 0
Maximum Amount: 0
Days on Site: 365
Site Plan: False
Site Plan Document: Not reported
Private Location: False
Location: Not reported

Location ID: 413796
Chemical State: LIQUID
Mixture: True
Mixture Percent: .00
Containter: C - TANK INSIDE BUILDING
Pressure: 1 - AMBIENT PRESSURE
Temperature: 4 - AMBIENT TEMPERATURE
Average Amount: 0
Maximum Amount: 0
Days on Site: 365
Site Plan: False
Site Plan Document: Not reported
Private Location: False
Location: Not reported

Report Year: 2005
Tier 2 Report ID: 92611
Chemical ID: 238230
CAS Number: 7664939
Chemical Name: Sulfuric acid
Chemical Date: 5/9/2006
Average Amount: 4
Maximum Amount: 28133
Location ID: 413793
Chemical State: Liquid
Mixture: True
Mixture Percent: .00
Containter: R - OTHER
Pressure: 1 - AMBIENT PRESSURE
Temperature: 4 - AMBIENT TEMPERATURE
Average Amount: 4
Maximum Amount: 28133
Days on Site: 365
Site Plan: False
Site Plan Document: Not reported
Private Location: False
Location: FLOOR 1 - BATTERY ROOM

Company Info:
Company Name: VERIZON COMMUNICATIONS
Company Address: 700 HIDDEN RIDGE HQWO1J08: SARA COMPLIANCE
Company City,St,Zip: IRVING, TX 75038
Company Phone: Not reported
Company Fax: Not reported

Map ID
Direction
Distance
Elevation

MAP FINDINGS

Site

Database(s)

EDR ID Number
EPA ID Number

VERIZON - TAMPA MAIN CO / ADMIN COMPLEX FL161B04 (Continued)

S107725412

Company Email: david.m.jean@core.verizon.com
FEI Number: 590397520
Comany Contact Name: DAVID JEAN
Cmpny Contact Phone: 978-469-1648
Reduced Fees: False
Exempt Fees: False
Electronic Filing: False
Employee: Not reported
Comments: Not reported

County: HILLSBOROUGH
SEC302: True
Active Date: Not reported
Inactive Date: Not reported
Old HMIS Date: Not reported
Visit for 2001: False
Visit for 2002: False
Visit for 2003: False
Visit for 2004: False
Visit for 2005: False
Site Visit Date: Not reported

**AF619
NW
1/4-1/2
0.320 mi.
1689 ft.**

**VERIZON FLORIDA - TAMPA MAIN TWIGGS - TORN DOWN
610 NORTH MORGAN STREET - TORN DOWN
TAMPA, FL 33602**

**FL TIER 2 S109142696
N/A**

Site 16 of 36 in cluster AF

**Relative:
Higher
Actual:
14 ft.**

TIER 2:
Name: VERIZON FLORIDA - TAMPA MAIN TWIGGS - TORN DOWN
Address: 610 NORTH MORGAN STREET - TORN DOWN
City,State,Zip: TAMPA, FL 33602
Year: Not reported
Facility Id: Not reported
Active Date: 01/01/1988
Inactive Date: 11/16/2006
Sale Pending: False
Original Date: Not reported
PLOT Source: GPS
Latitude: 27.949830
Longitude: -82.456990
LEPC District: 8
Counties: Pinellas,Pasco,Manatee,Hillsborough,
SERC: 16846
Program Level: 0
PRIME: 7859
SIC Code: 4813
SIC Code 2: Not reported
NAICS Code: 51331

Other Chemical Data:

Report Year: 1993
Tier 2 Report ID: 5207
Chemical ID: 71337
CAS Number: 7664939

Map ID
Direction
Distance
Elevation

MAP FINDINGS

Site

Database(s)

EDR ID Number
EPA ID Number

VERIZON FLORIDA - TAMPA MAIN TWIGGS - TORN DOWN (Continued)

S109142696

Chemical Name: SULFURIC ACID [HYDROGEN SULFATE] (AEROSOL FORM ONLY)
Chemical Date: 1/2/1972
Average Amount: 3
Maximum Amount: 6932
Location ID: 160074
Chemical State: LIQUID
Mixture: False
Mixture Percent: 100.00
Container: CONV
Pressure: CONV
Temperature: CONV
Average Amount: 3
Maximum Amount: 6932
Days on Site: 365
Site Plan: False
Site Plan Document: Not reported
Private Location: False
Location: Not reported

Report Year: 1994
Tier 2 Report ID: 13522
Chemical ID: 71336
CAS Number: 7664939
Chemical Name: SULFURIC ACID [HYDROGEN SULFATE] (AEROSOL FORM ONLY)
Chemical Date: 1/2/1972
Average Amount: 3
Maximum Amount: 6932
Location ID: 174289
Chemical State: LIQUID
Mixture: False
Mixture Percent: 100.00
Container: CONV
Pressure: CONV
Temperature: CONV
Average Amount: 3
Maximum Amount: 6932
Days on Site: 365
Site Plan: False
Site Plan Document: Not reported
Private Location: False
Location: Not reported

Report Year: 2004
Tier 2 Report ID: 89120
Chemical ID: 221046
CAS Number: 68476346
Chemical Name: DIESEL FUEL OIL (HIGH SULFUR)
Chemical Date: 10/13/2005
Average Amount: 5
Maximum Amount: 150380
Location ID: 391335
Chemical State: LIQUID
Mixture: True
Mixture Percent: .00
Container: A - ABOVE GROUND TANK

Map ID
Direction
Distance
Elevation

MAP FINDINGS

Site

Database(s)

EDR ID Number
EPA ID Number

VERIZON FLORIDA - TAMPA MAIN TWIGGS - TORN DOWN (Continued)

S109142696

Pressure: 1 - AMBIENT PRESSURE
Temperature: 4 - AMBIENT TEMPERATURE
Average Amount: 5
Maximum Amount: 150380
Days on Site: 365
Site Plan: False
Site Plan Document: Not reported
Private Location: False
Location: OUTSIDE-MAIN BLDG, FLOOR GRD, GEN ROOM

Report Year: 2004
Tier 2 Report ID: 89120
Chemical ID: 221045
CAS Number: 7664939
Chemical Name: Sulfuric acid
Chemical Date: 10/13/2005
Average Amount: 4
Maximum Amount: 24742
Location ID: 391334
Chemical State: Liquid
Mixture: True
Mixture Percent: .00
Container: R - OTHER
Pressure: 1 - AMBIENT PRESSURE
Temperature: 4 - AMBIENT TEMPERATURE
Average Amount: 4
Maximum Amount: 24742
Days on Site: 365
Site Plan: False
Site Plan Document: Not reported
Private Location: False
Location: FLOOR 4-3, INSIDE MAIN BLDG

Report Year: 1997
Tier 2 Report ID: 39098
Chemical ID: 143675
CAS Number: 7664939
Chemical Name: Sulfuric acid
Chemical Date: 1/2/1972
Average Amount: 3
Maximum Amount: 5932
Location ID: 220523
Chemical State: LIQUID
Mixture: False
Mixture Percent: 100.00
Container: CONV
Pressure: CONV
Temperature: CONV
Average Amount: 3
Maximum Amount: 5932
Days on Site: 365
Site Plan: False
Site Plan Document: Not reported
Private Location: False
Location: Not reported

Map ID
Direction
Distance
Elevation

MAP FINDINGS

Site

Database(s)

EDR ID Number
EPA ID Number

VERIZON FLORIDA - TAMPA MAIN TWIGGS - TORN DOWN (Continued)

S109142696

Report Year: 1998
Tier 2 Report ID: 47735
Chemical ID: 143674
CAS Number: 7664939
Chemical Name: Sulfuric acid
Chemical Date: 1/2/1972
Average Amount: 3
Maximum Amount: 5932
Location ID: 237055
Chemical State: LIQUID
Mixture: False
Mixture Percent: 100.00
Containter: CONV
Pressure: CONV
Temperature: CONV
Average Amount: 3
Maximum Amount: 5932
Days on Site: 365
Site Plan: False
Site Plan Document: Not reported
Private Location: False
Location: Not reported

Report Year: 1995
Tier 2 Report ID: 21948
Chemical ID: 143673
CAS Number: 7664939
Chemical Name: Sulfuric acid
Chemical Date: 1/2/1972
Average Amount: 3
Maximum Amount: 6932
Location ID: 189594
Chemical State: LIQUID
Mixture: False
Mixture Percent: 100.00
Containter: CONV
Pressure: CONV
Temperature: CONV
Average Amount: 3
Maximum Amount: 6932
Days on Site: 365
Site Plan: False
Site Plan Document: Not reported
Private Location: False
Location: Not reported

Report Year: 1996
Tier 2 Report ID: 30490
Chemical ID: 143672
CAS Number: 7664939
Chemical Name: Sulfuric acid
Chemical Date: 1/2/1972
Average Amount: 3
Maximum Amount: 5932
Location ID: 204890

Map ID
Direction
Distance
Elevation

MAP FINDINGS

Site

Database(s)

EDR ID Number
EPA ID Number

VERIZON FLORIDA - TAMPA MAIN TWIGGS - TORN DOWN (Continued)

S109142696

Chemical State: LIQUID
Mixture: False
Mixture Percent: 100.00
Containter: CONV
Pressure: CONV
Temperature: CONV
Average Amount: 3
Maximum Amount: 5932
Days on Site: 365
Site Plan: False
Site Plan Document: Not reported
Private Location: False
Location: Not reported

Report Year: 1993
Tier 2 Report ID: 5207
Chemical ID: 117678
CAS Number: 68476346
Chemical Name: DIESEL FUEL OIL (HIGH SULFUR)
Chemical Date: 1/2/1972
Average Amount: 4
Maximum Amount: 37500
Location ID: 160073
Chemical State: LIQUID
Mixture: False
Mixture Percent: 100.00
Containter: CONV
Pressure: CONV
Temperature: CONV
Average Amount: 4
Maximum Amount: 37500
Days on Site: 365
Site Plan: False
Site Plan Document: Not reported
Private Location: False
Location: Not reported

Report Year: 1994
Tier 2 Report ID: 13522
Chemical ID: 117677
CAS Number: 68476346
Chemical Name: DIESEL FUEL OIL (HIGH SULFUR)
Chemical Date: 1/2/1972
Average Amount: 4
Maximum Amount: 37500
Location ID: 174288
Chemical State: LIQUID
Mixture: False
Mixture Percent: 100.00
Containter: CONV
Pressure: CONV
Temperature: CONV
Average Amount: 4
Maximum Amount: 37500
Days on Site: 365

Map ID
Direction
Distance
Elevation

MAP FINDINGS

Site

Database(s)

EDR ID Number
EPA ID Number

VERIZON FLORIDA - TAMPA MAIN TWIGGS - TORN DOWN (Continued)

S109142696

Site Plan: False
Site Plan Document: Not reported
Private Location: False
Location: Not reported

Report Year: 1995
Tier 2 Report ID: 21948
Chemical ID: 117676
CAS Number: 68476346
Chemical Name: DIESEL FUEL OIL (HIGH SULFUR)
Chemical Date: 1/2/1972
Average Amount: 5
Maximum Amount: 277500
Location ID: 189593
Chemical State: LIQUID
Mixture: False
Mixture Percent: 100.00
Containter: CONV
Pressure: CONV
Temperature: CONV
Average Amount: 5
Maximum Amount: 277500
Days on Site: 365
Site Plan: False
Site Plan Document: Not reported
Private Location: False
Location: Not reported

Report Year: 1996
Tier 2 Report ID: 30490
Chemical ID: 117675
CAS Number: 68476346
Chemical Name: DIESEL FUEL OIL (HIGH SULFUR)
Chemical Date: 1/2/1972
Average Amount: 4
Maximum Amount: 13480
Location ID: 204889
Chemical State: LIQUID
Mixture: False
Mixture Percent: 100.00
Containter: CONV
Pressure: CONV
Temperature: CONV
Average Amount: 4
Maximum Amount: 13480
Days on Site: 365
Site Plan: False
Site Plan Document: Not reported
Private Location: False
Location: Not reported

Report Year: 1997
Tier 2 Report ID: 39098
Chemical ID: 117674

Map ID
Direction
Distance
Elevation

MAP FINDINGS

Site

Database(s)

EDR ID Number
EPA ID Number

VERIZON FLORIDA - TAMPA MAIN TWIGGS - TORN DOWN (Continued)

S109142696

CAS Number: 68476346
Chemical Name: DIESEL FUEL OIL (HIGH SULFUR)
Chemical Date: 1/2/1972
Average Amount: 4
Maximum Amount: 52000
Location ID: 220522
Chemical State: LIQUID
Mixture: False
Mixture Percent: 100.00
Containter: CONV
Pressure: CONV
Temperature: CONV
Average Amount: 4
Maximum Amount: 52000
Days on Site: 365
Site Plan: False
Site Plan Document: Not reported
Private Location: False
Location: Not reported

Report Year: 1998
Tier 2 Report ID: 47735
Chemical ID: 117673
CAS Number: 68476346
Chemical Name: DIESEL FUEL OIL (HIGH SULFUR)
Chemical Date: 1/2/1972
Average Amount: 4
Maximum Amount: 52000
Location ID: 237054
Chemical State: LIQUID
Mixture: False
Mixture Percent: 100.00
Containter: CONV
Pressure: CONV
Temperature: CONV
Average Amount: 4
Maximum Amount: 52000
Days on Site: 365
Site Plan: False
Site Plan Document: Not reported
Private Location: False
Location: Not reported

Company Info:
Company Name: VERIZON COMMUNICATIONS
Company Address: 700 HIDDEN RIDGE HQWO1J08: SARA COMPLIANCE
Company City,St,Zip: IRVING, TX 75038
Company Phone: Not reported
Company Fax: Not reported
Company Email: david.m.jean@core.verizon.com
FEI Number: 590397520
Comany Contact Name: DAVID JEAN
Cmpny Contact Phone: 978-469-1648
Reduced Fees: False
Exempt Fees: False

Map ID
Direction
Distance
Elevation

MAP FINDINGS

Site

Database(s)

EDR ID Number
EPA ID Number

VERIZON FLORIDA - TAMPA MAIN TWIGGS - TORN DOWN (Continued)

S109142696

Electronic Filing: False
Employee: Not reported
Comments: Not reported

County: HILLSBOROUGH
SEC302: True
Active Date: 1/1/1980
Inactive Date: Not reported
Old HMIS Date: Not reported
Visit for 2001: False
Visit for 2002: False
Visit for 2003: False
Visit for 2004: False
Visit for 2005: False
Site Visit Date: Not reported

AI620
WNW
1/4-1/2
0.321 mi.
1695 ft.

CLAUDE NOLAN CADILLAC OLDSMOBILE, INC
201 EAST KENNEDY BLVD STE 2045
TAMPA, FL 33602

PRP 1026582075
N/A

Site 5 of 67 in cluster AI

Relative:
Lower
Actual:
3 ft.

PRP:
Name: CLAUDE NOLAN CADILLAC OLDSMOBILE, INC
Address: 201 EAST KENNEDY BLVD STE 2045
City,State,Zip: TAMPA, FL 336025117
Superfund EPAID: FLD980798946
Superfund Name: HOLLOWAY WASTE OIL
Superfund Address: 6626 GUTHRIE ROAD
Superfund City,State,Zip: JACKSONVILLE, FL 32205
NPL Status: Not on the NPL
NPL Status Short Name: NFRAP-Site does not qualify for the NPL based on existing information
Data Type: Not reported
Action Date: Not reported
Settlement Code: Not reported
Settlement: Not reported

AI621
WNW
1/4-1/2
0.321 mi.
1695 ft.

STEWART-MELLON
201 E. KENNEDY BOULEVARD, SUITE 1125
TAMPA, FL 33602

PRP 1026641002
N/A

Site 6 of 67 in cluster AI

Relative:
Lower
Actual:
3 ft.

PRP:
Name: STEWART-MELLON
Address: 201 E. KENNEDY BOULEVARD, SUITE 1125
City,State,Zip: TAMPA, FL 33602
Superfund EPAID: FLD004091807
Superfund Name: PEAK OIL CO./BAY DRUM CO.
Superfund Address: S.R. 574
Superfund City,State,Zip: TAMPA, FL 33619
NPL Status: Currently on the Final NPL
NPL Status Short Name: Not reported

Map ID
Direction
Distance
Elevation

MAP FINDINGS

Site

Database(s)

EDR ID Number
EPA ID Number

STEWART-MELLON (Continued)

1026641002

Data Type: SETTLEMENT DATE
Action Date: 7/18/1995
Settlement Code: AC-2
Settlement: ADM ORDR

AI622
WNW
1/4-1/2
0.321 mi.
1695 ft.

ENDEAVOUR YACHT CORP.
201 EAST KENNEDY BOULEVARD P.O. BOX 1842
TAMPA, FL 33601

PRP 1026591845
N/A

Site 7 of 67 in cluster AI

Relative:
Lower

PRP:

Actual:
3 ft.

Name: ENDEAVOUR YACHT CORP.
Address: 201 EAST KENNEDY BOULEVARD P.O. BOX 1842
City,State,Zip: TAMPA, FL 33601
Superfund EPAID: FLD055945653
Superfund Name: CITY INDUSTRIES, INC.
Superfund Address: 3920 FORSYTH RD
Superfund City,State,Zip: ORLANDO, FL 32807
NPL Status: Currently on the Final NPL
NPL Status Short Name: Not reported
Data Type: GENERAL NOTICE
Action Date: 4/13/1990
Settlement Code: NJ-1
Settlement: Not Ltrs

AI623
West
1/4-1/2
0.321 mi.
1696 ft.

PARAGON GROUP
101 KENNEDY BLVD.
TAMPA, FL 33602

RCRA-VSQQ 1014469917
FLTMP9102824

Site 8 of 67 in cluster AI

Relative:
Higher

RCRA-VSQQ:

Actual:
9 ft.

Date Form Received by Agency: 1991-04-29 00:00:00.0
Handler Name: PARAGON GROUP
Handler Address: 101 KENNEDY BLVD.
Handler City,State,Zip: TAMPA, FL 33602
EPA ID: FLTMP9102824
Contact Name: Not reported
Contact Address: Not reported
Contact City,State,Zip: Not reported
Contact Telephone: Not reported
Contact Fax: Not reported
Contact Email: Not reported
Contact Title: Not reported
EPA Region: 04
Land Type: Other
Federal Waste Generator Description: Conditionally Exempt Small Quantity Generator
Non-Notifier: Not reported
Biennial Report Cycle: Not reported
Accessibility: Not reported
Active Site Indicator: Handler Activities
State District Owner: FL
State District: SW
Mailing Address: Not reported
Mailing City,State,Zip: Not reported

Map ID
Direction
Distance
Elevation

MAP FINDINGS

Site

Database(s)

EDR ID Number
EPA ID Number

PARAGON GROUP (Continued)

1014469917

Owner Name:	Not reported
Owner Type:	Not reported
Operator Name:	Not reported
Operator Type:	Not reported
Short-Term Generator Activity:	Yes
Importer Activity:	No
Mixed Waste Generator:	No
Transporter Activity:	No
Transfer Facility Activity:	No
Recycler Activity with Storage:	No
Small Quantity On-Site Burner Exemption:	No
Smelting Melting and Refining Furnace Exemption:	No
Underground Injection Control:	No
Off-Site Waste Receipt:	No
Universal Waste Indicator:	No
Universal Waste Destination Facility:	No
Federal Universal Waste:	No
Active Site Fed-Reg Treatment Storage and Disposal Facility:	Not reported
Active Site Converter Treatment storage and Disposal Facility:	Not reported
Active Site State-Reg Treatment Storage and Disposal Facility:	Not reported
Active Site State-Reg Handler:	---
Federal Facility Indicator:	Not reported
Hazardous Secondary Material Indicator:	NN
Sub-Part K Indicator:	Not reported
Commercial TSD Indicator:	No
Treatment Storage and Disposal Type:	Not reported
2018 GPRA Permit Baseline:	Not on the Baseline
2018 GPRA Renewals Baseline:	Not on the Baseline
Permit Renewals Workload Universe:	Not reported
Permit Workload Universe:	Not reported
Permit Progress Universe:	Not reported
Post-Closure Workload Universe:	Not reported
Closure Workload Universe:	Not reported
202 GPRA Corrective Action Baseline:	No
Corrective Action Workload Universe:	No
Subject to Corrective Action Universe:	No
Non-TSDFs Where RCRA CA has Been Imposed Universe:	No
TSDFs Potentially Subject to CA Under 3004 (u)/(v) Universe:	No
TSDFs Only Subject to CA under Discretionary Auth Universe:	No
Corrective Action Priority Ranking:	No NCAPS ranking
Environmental Control Indicator:	No
Institutional Control Indicator:	No
Human Exposure Controls Indicator:	N/A
Groundwater Controls Indicator:	N/A
Operating TSDF Universe:	Not reported
Full Enforcement Universe:	Not reported
Significant Non-Complier Universe:	No
Unaddressed Significant Non-Complier Universe:	No
Addressed Significant Non-Complier Universe:	No
Significant Non-Complier With a Compliance Schedule Universe:	No
Financial Assurance Required:	Not reported
Handler Date of Last Change:	2011-06-23 16:56:54.0
Recognized Trader-Importer:	No
Recognized Trader-Exporter:	No
Importer of Spent Lead Acid Batteries:	No
Exporter of Spent Lead Acid Batteries:	No
Recycler Activity Without Storage:	Not reported

Map ID
Direction
Distance
Elevation

MAP FINDINGS

Site

Database(s)

EDR ID Number
EPA ID Number

PARAGON GROUP (Continued)

1014469917

Manifest Broker: Not reported
Sub-Part P Indicator: No

Historic Generators:

Receive Date: 1991-04-29 00:00:00.0
Handler Name: PARAGON GROUP
Federal Waste Generator Description: Conditionally Exempt Small Quantity Generator
State District Owner: FL
Large Quantity Handler of Universal Waste: No
Recognized Trader Importer: No
Recognized Trader Exporter: No
Spent Lead Acid Battery Importer: No
Spent Lead Acid Battery Exporter: No
Current Record: Yes
Non Storage Recycler Activity: Not reported
Electronic Manifest Broker: Not reported

List of NAICS Codes and Descriptions:

NAICS Codes: No NAICS Codes Found

Facility Has Received Notices of Violations:

Violations: No Violations Found

Evaluation Action Summary:

Evaluations: No Evaluations Found

AI624
West
1/4-1/2
0.321 mi.
1696 ft.

PARAGON GROUP
101 KENNEDY BLVD.
TAMPA, FL 33602

RCRA-VSQG 1014469875
FLTMP9102781

Site 9 of 67 in cluster AI

Relative:
Higher

RCRA-VSQG:

Actual:
9 ft.

Date Form Received by Agency: 1991-04-04 00:00:00.0
Handler Name: PARAGON GROUP
Handler Address: 101 KENNEDY BLVD.
Handler City,State,Zip: TAMPA, FL 33602
EPA ID: FLTMP9102781
Contact Name: Not reported
Contact Address: Not reported
Contact City,State,Zip: Not reported
Contact Telephone: Not reported
Contact Fax: Not reported
Contact Email: Not reported
Contact Title: Not reported
EPA Region: 04
Land Type: Other
Federal Waste Generator Description: Conditionally Exempt Small Quantity Generator
Non-Notifier: Not reported
Biennial Report Cycle: Not reported
Accessibility: Not reported
Active Site Indicator: Handler Activities
State District Owner: FL
State District: SW

Map ID
Direction
Distance
Elevation

MAP FINDINGS

Site

Database(s)

EDR ID Number
EPA ID Number

PARAGON GROUP (Continued)

1014469875

Mailing Address:	Not reported
Mailing City, State, Zip:	Not reported
Owner Name:	Not reported
Owner Type:	Not reported
Operator Name:	Not reported
Operator Type:	Not reported
Short-Term Generator Activity:	Yes
Importer Activity:	No
Mixed Waste Generator:	No
Transporter Activity:	No
Transfer Facility Activity:	No
Recycler Activity with Storage:	No
Small Quantity On-Site Burner Exemption:	No
Smelting Melting and Refining Furnace Exemption:	No
Underground Injection Control:	No
Off-Site Waste Receipt:	No
Universal Waste Indicator:	No
Universal Waste Destination Facility:	No
Federal Universal Waste:	No
Active Site Fed-Reg Treatment Storage and Disposal Facility:	Not reported
Active Site Converter Treatment storage and Disposal Facility:	Not reported
Active Site State-Reg Treatment Storage and Disposal Facility:	Not reported
Active Site State-Reg Handler:	---
Federal Facility Indicator:	Not reported
Hazardous Secondary Material Indicator:	NN
Sub-Part K Indicator:	Not reported
Commercial TSD Indicator:	No
Treatment Storage and Disposal Type:	Not reported
2018 GPRA Permit Baseline:	Not on the Baseline
2018 GPRA Renewals Baseline:	Not on the Baseline
Permit Renewals Workload Universe:	Not reported
Permit Workload Universe:	Not reported
Permit Progress Universe:	Not reported
Post-Closure Workload Universe:	Not reported
Closure Workload Universe:	Not reported
202 GPRA Corrective Action Baseline:	No
Corrective Action Workload Universe:	No
Subject to Corrective Action Universe:	No
Non-TSDs Where RCRA CA has Been Imposed Universe:	No
TSDs Potentially Subject to CA Under 3004 (u)/(v) Universe:	No
TSDs Only Subject to CA under Discretionary Auth Universe:	No
Corrective Action Priority Ranking:	No NCAPS ranking
Environmental Control Indicator:	No
Institutional Control Indicator:	No
Human Exposure Controls Indicator:	N/A
Groundwater Controls Indicator:	N/A
Operating TSD Universe:	Not reported
Full Enforcement Universe:	Not reported
Significant Non-Complier Universe:	No
Unaddressed Significant Non-Complier Universe:	No
Addressed Significant Non-Complier Universe:	No
Significant Non-Complier With a Compliance Schedule Universe:	No
Financial Assurance Required:	Not reported
Handler Date of Last Change:	2011-06-23 16:56:54.0
Recognized Trader-Importer:	No
Recognized Trader-Exporter:	No
Importer of Spent Lead Acid Batteries:	No

Map ID
Direction
Distance
Elevation

MAP FINDINGS

Site

Database(s)

EDR ID Number
EPA ID Number

PARAGON GROUP (Continued)

1014469875

Exporter of Spent Lead Acid Batteries: No
Recycler Activity Without Storage: Not reported
Manifest Broker: Not reported
Sub-Part P Indicator: No

Historic Generators:

Receive Date: 1991-04-04 00:00:00.0
Handler Name: PARAGON GROUP
Federal Waste Generator Description: Conditionally Exempt Small Quantity Generator
State District Owner: FL
Large Quantity Handler of Universal Waste: No
Recognized Trader Importer: No
Recognized Trader Exporter: No
Spent Lead Acid Battery Importer: No
Spent Lead Acid Battery Exporter: No
Current Record: Yes
Non Storage Recycler Activity: Not reported
Electronic Manifest Broker: Not reported

List of NAICS Codes and Descriptions:

NAICS Codes: No NAICS Codes Found

Facility Has Received Notices of Violations:

Violations: No Violations Found

Evaluation Action Summary:

Evaluations: No Evaluations Found

X625
North
1/4-1/2
0.322 mi.
1701 ft.

VIA S CYCLE SERVICE

**1236 E CASS ST
TAMPA, FL**

Site 14 of 15 in cluster X

Relative:
Higher

EDR Hist Auto

Actual:
20 ft.

Year: Name:
1975 VIA S CYCLE SERVICE

Type:
MOTORCYCLE DEALERS AND REPAIRERS

EDR Hist Auto

**1009101986
N/A**

AI626
WNW
1/4-1/2
0.323 mi.
1703 ft.

**MCF SYSTEMS ATLANTA INC
101 E KENNEDY BLVD STE 3170
TAMPA, FL 33602**

Site 10 of 67 in cluster AI

Relative:
Higher

FINDS:
Registry ID: 110035721449

Actual:
8 ft.

Click Here:

Environmental Interest/Information System:

RCRAInfo is a national information system that supports the Resource
Conservation and Recovery Act (RCRA) program through the tracking of

**FINDS 1011420847
ECHO N/A**

Map ID
Direction
Distance
Elevation

MAP FINDINGS

Site

Database(s)

EDR ID Number
EPA ID Number

MCF SYSTEMS ATLANTA INC (Continued)

1011420847

events and activities related to facilities that generate, transport, and treat, store, or dispose of hazardous waste. RCRAInfo allows RCRA program staff to track the notification, permit, compliance, and corrective action activities required under RCRA.

Florida Environmental System Today Application (FIESTA) Data Maintenance (FDM) system maintains entity, environmental interest and affiliation data for the State of Florida.

[Click this hyperlink](#) while viewing on your computer to access additional FINDS: detail in the EDR Site Report.

ECHO:

Envid: 1011420847
Registry ID: 110035721449
DFR URL: <http://echo.epa.gov/detailed-facility-report?fid=110035721449>
Name: MCF SYSTEMS ATLANTA INC
Address: 101 E KENNEDY BLVD STE 3170
City,State,Zip: TAMPA, FL 33602

**AI627
WNW
1/4-1/2
0.323 mi.
1703 ft.**

**MCI - TACIFL
101 EAST KENNEDY BOULEVARD
TAMPA, FL 33602**

**FL TIER 2 S107720914
N/A**

Site 11 of 67 in cluster AI

**Relative:
Higher**

**Actual:
8 ft.**

TIER 2:

Name: MCI - TACIFL
Address: 101 EAST KENNEDY BOULEVARD
City,State,Zip: TAMPA, FL 33602-5179

Year: 2011
Facility Id: 3988863
Active Date: Not reported
Inactive Date: Not reported
Sale Pending: Not reported
Original Date: Not reported
PLOT Source: Not reported
Latitude: 27.94745
Longitude: -82.459670
LEPC District: Not reported
Counties: Not reported
SERC: Not reported
Program Level: Not reported
PRIME: Not reported
SIC Code: Not reported
SIC Code 2: Not reported
NAICS Code: Not reported
Last Modified Date: 11/12/2012
First Submit Date: 11/09/2012
Data Submitted By: Florida Division of Emergency Management
Company Name: VERIZON BUSINESS
Comments: Not reported

Contact:

Contact ID: Not reported
Year: 2011
Facility Id: 3988863
Contact Type: Tier II Emergency Contact
Contact Name: Robert McKenzie

Map ID
Direction
Distance
Elevation

MAP FINDINGS

Site

Database(s)

EDR ID Number
EPA ID Number

MCI - TACIFL (Continued)

S107720914

Contact Title: Not reported
Contact Phone: 813-262-1924
Contact 24Hr Phone: Not reported
Contact Telephone 2: Not reported
Contact Telephone 3: Not reported
Contact Telephone 4: Not reported
Contact Telephone 5: Not reported
Contact Telephone 6: Not reported
Contact Email: robert.j.mckenzie@verizonbusiness.com

Contact ID: Not reported
Year: 2011
Facility Id: 3988863
Contact Type: Tier II Emergency 24 Hour Contact
Contact Name: COMPLIANCE CENTER
Contact Title: Not reported
Contact Phone: 800-386-9639
Contact 24Hr Phone: Not reported
Contact Telephone 2: Not reported
Contact Telephone 3: Not reported
Contact Telephone 4: Not reported
Contact Telephone 5: Not reported
Contact Telephone 6: Not reported
Contact Email: Not reported

Contact ID: Not reported
Year: 2011
Facility Id: 3988863
Contact Type: Tier II Secondary 24 Hour Contact
Contact Name: Robert McKenzie
Contact Title: Not reported
Contact Phone: 813-262-1924
Contact 24Hr Phone: Not reported
Contact Telephone 2: Not reported
Contact Telephone 3: Not reported
Contact Telephone 4: Not reported
Contact Telephone 5: Not reported
Contact Telephone 6: Not reported
Contact Email: robert.j.mckenzie@verizonbusiness.com

Contact ID: Not reported
Year: 2011
Facility Id: 3988863
Contact Type: Tier II Secondary Contact
Contact Name: Robert McKenzie
Contact Title: Not reported
Contact Phone: 813-262-1924
Contact 24Hr Phone: Not reported
Contact Telephone 2: Not reported
Contact Telephone 3: Not reported
Contact Telephone 4: Not reported
Contact Telephone 5: Not reported
Contact Telephone 6: Not reported
Contact Email: robert.j.mckenzie@verizonbusiness.com

Contact ID: Not reported
Year: 2011

Map ID
Direction
Distance
Elevation

MAP FINDINGS

Site

Database(s)

EDR ID Number
EPA ID Number

MCI - TACIFL (Continued)

S107720914

Facility Id: 3988863
Contact Type: Additional Contact
Contact Name: JASON WELLER
Contact Title: Not reported
Contact Phone: 800-386-9639
Contact 24Hr Phone: Not reported
Contact Telephone 2: Not reported
Contact Telephone 3: Not reported
Contact Telephone 4: Not reported
Contact Telephone 5: Not reported
Contact Telephone 6: Not reported
Contact Email: Jason.Weller@verizon.com

Name: MCI - TACIFL
Address: 101 EAST KENNEDY BOULEVARD
City,State,Zip: TAMPA, FL 33602-5179

Year: 2010
Facility Id: Not reported
Active Date: Not reported
Inactive Date: Not reported
Sale Pending: Not reported
Original Date: Not reported
PLOT Source: Not reported
Latitude: 27.94745
Longitude: -82.46
LEPC District: Not reported
Counties: Not reported
SERC: Not reported
Program Level: Not reported
PRIME: Not reported
SIC Code: Not reported
SIC Code 2: Not reported
NAICS Code: Not reported
Last Modified Date: Not reported
First Submit Date: Not reported
Data Submitted By: Not reported
Company Name: Not reported
Comments: Not reported

Chemical Code: 7664939
Chemical Name: Sulfuric acid
Chemical State: LIQUID SOLUTION
Location Name: Entire Facility
Container Code: R
Pressure Code: 1
Temperature Code: 4
Average Quantity: 1617
Maximum Quantity: 1617
Days On Site: 365

Name: MCI - TACIFL
Address: 101 EAST KENNEDY BOULEVARD
City,State,Zip: TAMPA, FL 33602-5179

Map ID
Direction
Distance
Elevation

MAP FINDINGS

Site

Database(s)

EDR ID Number
EPA ID Number

MCI - TACIFL (Continued)

S107720914

Year: 2010
Facility Id: Not reported
Active Date: Not reported
Inactive Date: Not reported
Sale Pending: Not reported
Original Date: Not reported
PLOT Source: Not reported
Latitude: 27.94745
Longitude: -82.46
LEPC District: Not reported
Counties: Not reported
SERC: Not reported
Program Level: Not reported
PRIME: Not reported
SIC Code: Not reported
SIC Code 2: Not reported
NAICS Code: Not reported
Last Modified Date: Not reported
First Submit Date: Not reported
Data Submitted By: Not reported
Company Name: Not reported
Comments: Not reported

Chemical Code: Batteries
Chemical Name: Batteries, lead/acid
Chemical State: SOLID
Location Name: Entire Facility
Container Code: R
Pressure Code: 1
Temperature Code: 4
Average Quantity: 20183
Maximum Quantity: 20183
Days On Site: 365

Name: MCI - TACIFL
Address: 101 EAST KENNEDY BOULEVARD
City,State,Zip: TAMPA, FL 336025179
Year: Not reported
Facility Id: Not reported
Active Date: 01/01/1980
Inactive Date: Not reported
Sale Pending: False
Original Date: Not reported
PLOT Source: Address
Latitude: 27.947450
Longitude: -82.459670
LEPC District: 8
Counties: Pinellas,Pasco,Manatee,Hillsborough,
SERC: 27698
Program Level: 0
PRIME: 4958
SIC Code: 4813
SIC Code 2: Not reported
NAICS Code: 51331

Other Chemical Data:
Report Year: 1999
Tier 2 Report ID: 55257

Map ID
Direction
Distance
Elevation

MAP FINDINGS

Site

Database(s)

EDR ID Number
EPA ID Number

MCI - TACIFL (Continued)

S107720914

Chemical ID: 85548
CAS Number: 7664939
Chemical Name: SULFURIC ACID [HYDROGEN SULFATE] (AEROSOL FORM ONLY)
Chemical Date: 1/2/1972
Average Amount: 3
Maximum Amount: 1484
Location ID: 251764
Chemical State: LIQUID
Mixture: False
Mixture Percent: 100.00
Containter: CONV
Pressure: CONV
Temperature: CONV
Average Amount: 3
Maximum Amount: 1484
Days on Site: 365
Site Plan: False
Site Plan Document: Not reported
Private Location: False
Location: Not reported

Report Year: 2007
Tier 2 Report ID: 101350
Chemical ID: 279040
CAS Number: 7664939
Chemical Name: Sulfuric acid
Chemical Date: 1/28/2008
Average Amount: 3
Maximum Amount: 1588
Location ID: 466121
Chemical State: Liquid
Mixture: True
Mixture Percent: .00
Containter: R - OTHER
Pressure: 1 - AMBIENT PRESSURE
Temperature: 4 - AMBIENT TEMPERATURE
Average Amount: 3
Maximum Amount: 1588
Days on Site: 365
Site Plan: False
Site Plan Document: Not reported
Private Location: False
Location: INTERIOR BATTERY ROOM

Report Year: 2006
Tier 2 Report ID: 95823
Chemical ID: 250429
CAS Number: 7664939
Chemical Name: Sulfuric acid
Chemical Date: 1/23/2007
Average Amount: 3
Maximum Amount: 1588
Location ID: 429676
Chemical State: Liquid
Mixture: True

Map ID
Direction
Distance
Elevation

MAP FINDINGS

Site

Database(s)

EDR ID Number
EPA ID Number

MCI - TACIFL (Continued)

S107720914

Mixture Percent: .00
Container: R - OTHER
Pressure: 1 - AMBIENT PRESSURE
Temperature: 4 - AMBIENT TEMPERATURE
Average Amount: 3
Maximum Amount: 1588
Days on Site: 365
Site Plan: False
Site Plan Document: Not reported
Private Location: False
Location: INTERIOR BATTERY ROOM (40% VOL.)

Report Year: 2005
Tier 2 Report ID: 92037
Chemical ID: 226793
CAS Number: 7664939
Chemical Name: Sulfuric acid
Chemical Date: 2/16/2006
Average Amount: 3
Maximum Amount: 1588
Location ID: 398171
Chemical State: Liquid
Mixture: True
Mixture Percent: .00
Container: R - OTHER
Pressure: 1 - AMBIENT PRESSURE
Temperature: 4 - AMBIENT TEMPERATURE
Average Amount: 3
Maximum Amount: 1588
Days on Site: 365
Site Plan: False
Site Plan Document: Not reported
Private Location: False
Location: INTERIOR BATTERY ROOM

Report Year: 2004
Tier 2 Report ID: 88970
Chemical ID: 220978
CAS Number: 7664939
Chemical Name: Sulfuric acid
Chemical Date: 10/12/2005
Average Amount: 3
Maximum Amount: 1588
Location ID: 391255
Chemical State: Liquid Solution
Mixture: True
Mixture Percent: .00
Container: R - OTHER
Pressure: 1 - AMBIENT PRESSURE
Temperature: 4 - AMBIENT TEMPERATURE
Average Amount: 3
Maximum Amount: 1588
Days on Site: 365
Site Plan: False
Site Plan Document: Not reported

Map ID
Direction
Distance
Elevation

MAP FINDINGS

Site

Database(s)

EDR ID Number
EPA ID Number

MCI - TACIFL (Continued)

S107720914

Private Location: False
Location: INTERIOR BATTERY ROOM

Report Year: 2003
Tier 2 Report ID: 84123
Chemical ID: 182096
CAS Number: 7664939
Chemical Name: Sulfuric acid
Chemical Date: 1/2/1972
Average Amount: 3
Maximum Amount: 1588
Location ID: 340245
Chemical State: LIQUID SOLUTION
Mixture: True
Mixture Percent: .00
Container: R - OTHER
Pressure: 1 - AMBIENT PRESSURE
Temperature: 4 - AMBIENT TEMPERATURE
Average Amount: 3
Maximum Amount: 1588
Days on Site: 365
Site Plan: False
Site Plan Document: Not reported
Private Location: False
Location: INTERIOR BATTERY ROOM

Report Year: 2002
Tier 2 Report ID: 81368
Chemical ID: 165093
CAS Number: 7664939
Chemical Name: Sulfuric acid
Chemical Date: 1/2/1972
Average Amount: 3
Maximum Amount: 1061
Location ID: 320332
Chemical State: Liquid
Mixture: True
Mixture Percent: .00
Container: R - OTHER
Pressure: 1 - AMBIENT PRESSURE
Temperature: 4 - AMBIENT TEMPERATURE
Average Amount: 3
Maximum Amount: 1061
Days on Site: 365
Site Plan: False
Site Plan Document: Not reported
Private Location: False
Location: INTERIOR BATTERY ROOM

Report Year: 2001
Tier 2 Report ID: 73392
Chemical ID: 147942
CAS Number: 7664939
Chemical Name: Sulfuric acid

Map ID
Direction
Distance
Elevation

MAP FINDINGS

Site

Database(s)

EDR ID Number
EPA ID Number

MCI - TACIFL (Continued)

S107720914

Chemical Date: 1/2/1972
Average Amount: 3
Maximum Amount: 1061
Location ID: 288770
Chemical State: Liquid Solution
Mixture: True
Mixture Percent: .00
Containter: R - OTHER
Pressure: 1 - AMBIENT PRESSURE
Temperature: 4 - AMBIENT TEMPERATURE
Average Amount: 3
Maximum Amount: 1061
Days on Site: 365
Site Plan: False
Site Plan Document: Not reported
Private Location: False
Location: INTERIOR BATTERY ROOM

Company Info:

Company Name: MCI
Company Address: 2400 NORTH GLENNVILLE DRIVE
Company City,St,Zip: RICHARDSON, TX 75082-
Company Phone: 972-729-5441
Company Fax: 972-729-5870
Company Email: david.leland@mci.com
FEI Number: 132745892
Comany Contact Name: DAVID LELAND
Cmpny Contact Phone: 972-729-6754
Reduced Fees: False
Exempt Fees: False
Electronic Filing: True
Employee: Not reported
Comments: 04/22/2009 - PER DIVISION OF CORPORATIONS WEBSITE, FEI NUMBER 132745892 BELONGS TO VERIZON BUSINESS NETWORK SERVICES. FEI NUMBER 470751768 BELONGS TO MCI COMMUNICATIONS SERVICES, INC. BOTH ARE LISTED AS ACTIVE, WITH THE SAME PRINCIPAL AND MAILING ADDRESSES. - AB

County: HILLSBOROUGH
SEC302: True
Active Date: 1/1/1980
Inactive Date: Not reported
Old HMIS Date: 2/24/2000
Visit for 2001: False
Visit for 2002: False
Visit for 2003: True
Visit for 2004: False
Visit for 2005: True
Site Visit Date: 10/4/2005

Map ID
Direction
Distance
Elevation

MAP FINDINGS

EDR ID Number
EPA ID Number

	Site	Database(s)	
AI628	MCF SYSTEMS ATLANTA INC	RCRA NonGen / NLR	1000133039
WNW	101 E KENNEDY BLVD STE 3170		FLD984171462
1/4-1/2	TAMPA, FL 33602		
0.323 mi.			
1703 ft.	Site 12 of 67 in cluster AI		
Relative: Higher	RCRA NonGen / NLR:		
Actual: 8 ft.	Date Form Received by Agency:	2000-06-19 00:00:00.0	
	Handler Name:	MCF SYSTEMS ATLANTA INC	
	Handler Address:	101 E KENNEDY BLVD STE 3170	
	Handler City,State,Zip:	TAMPA, FL 33602-5151	
	EPA ID:	FLD984171462	
	Contact Name:	BOB WOHLUST	
	Contact Address:	E KENNEDY BLVD STE 3170	
	Contact City,State,Zip:	TAMPA, FL 33602-5151	
	Contact Telephone:	813-221-3133	
	Contact Fax:	Not reported	
	Contact Email:	Not reported	
	Contact Title:	VP MKT	
	EPA Region:	04	
	Land Type:	Private	
	Federal Waste Generator Description:	Not a generator, verified	
	Non-Notifier:	Not reported	
	Biennial Report Cycle:	Not reported	
	Accessibility:	Not reported	
	Active Site Indicator:	Not reported	
	State District Owner:	FL	
	State District:	SW	
	Mailing Address:	SNAPFINGER WOODS DR	
	Mailing City,State,Zip:	DECATUR, GA 30035-4028	
	Owner Name:	CHARLES MEDEZ	
	Owner Type:	Private	
	Operator Name:	Not reported	
	Operator Type:	Not reported	
	Short-Term Generator Activity:	No	
	Importer Activity:	No	
	Mixed Waste Generator:	No	
	Transporter Activity:	No	
	Transfer Facility Activity:	No	
	Recycler Activity with Storage:	No	
	Small Quantity On-Site Burner Exemption:	No	
	Smelting Melting and Refining Furnace Exemption:	No	
	Underground Injection Control:	No	
	Off-Site Waste Receipt:	No	
	Universal Waste Indicator:	No	
	Universal Waste Destination Facility:	No	
	Federal Universal Waste:	No	
	Active Site Fed-Reg Treatment Storage and Disposal Facility:	Not reported	
	Active Site Converter Treatment storage and Disposal Facility:	Not reported	
	Active Site State-Reg Treatment Storage and Disposal Facility:	Not reported	
	Active Site State-Reg Handler:	---	
	Federal Facility Indicator:	Not reported	
	Hazardous Secondary Material Indicator:	NN	
	Sub-Part K Indicator:	Not reported	
	Commercial TSD Indicator:	No	
	Treatment Storage and Disposal Type:	Not reported	
	2018 GPRA Permit Baseline:	Not on the Baseline	
	2018 GPRA Renewals Baseline:	Not on the Baseline	
	Permit Renewals Workload Universe:	Not reported	

Map ID
Direction
Distance
Elevation

MAP FINDINGS

Site

Database(s)

EDR ID Number
EPA ID Number

MCF SYSTEMS ATLANTA INC (Continued)

1000133039

Permit Workload Universe:	Not reported
Permit Progress Universe:	Not reported
Post-Closure Workload Universe:	Not reported
Closure Workload Universe:	Not reported
202 GPRA Corrective Action Baseline:	No
Corrective Action Workload Universe:	No
Subject to Corrective Action Universe:	No
Non-TSDFs Where RCRA CA has Been Imposed Universe:	No
TSDFs Potentially Subject to CA Under 3004 (u)/(v) Universe:	No
TSDFs Only Subject to CA under Discretionary Auth Universe:	No
Corrective Action Priority Ranking:	No NCAPS ranking
Environmental Control Indicator:	No
Institutional Control Indicator:	No
Human Exposure Controls Indicator:	N/A
Groundwater Controls Indicator:	N/A
Operating TSDF Universe:	Not reported
Full Enforcement Universe:	Not reported
Significant Non-Complier Universe:	No
Unaddressed Significant Non-Complier Universe:	No
Addressed Significant Non-Complier Universe:	No
Significant Non-Complier With a Compliance Schedule Universe:	No
Financial Assurance Required:	Not reported
Handler Date of Last Change:	2011-06-23 16:56:54.0
Recognized Trader-Importer:	No
Recognized Trader-Exporter:	No
Importer of Spent Lead Acid Batteries:	No
Exporter of Spent Lead Acid Batteries:	No
Recycler Activity Without Storage:	Not reported
Manifest Broker:	Not reported
Sub-Part P Indicator:	No

Handler - Owner Operator:

Owner/Operator Indicator:	Owner
Owner/Operator Name:	CHARLES MEDEZ
Legal Status:	Private
Date Became Current:	1996-10-18 00:00:00.
Date Ended Current:	Not reported
Owner/Operator Address:	5353 SNAPPINGER WOODS DR
Owner/Operator City,State,Zip:	DECATUR, GA 30035-4028
Owner/Operator Telephone:	Not reported
Owner/Operator Telephone Ext:	Not reported
Owner/Operator Fax:	Not reported
Owner/Operator Email:	Not reported

Owner/Operator Indicator:	Owner
Owner/Operator Name:	CHARLES MEDEZ
Legal Status:	Private
Date Became Current:	1996-10-18 00:00:00.
Date Ended Current:	Not reported
Owner/Operator Address:	5353 SNAPPINGER WOODS DR
Owner/Operator City,State,Zip:	DECATUR, GA 30035-4028
Owner/Operator Telephone:	Not reported
Owner/Operator Telephone Ext:	Not reported
Owner/Operator Fax:	Not reported
Owner/Operator Email:	Not reported

Map ID
Direction
Distance
Elevation

MAP FINDINGS

Site

Database(s)

EDR ID Number
EPA ID Number

MCF SYSTEMS ATLANTA INC (Continued)

1000133039

Historic Generators:

Receive Date: 2000-06-19 00:00:00.0
Handler Name: MCF SYSTEMS ATLANTA INC
Federal Waste Generator Description: Not a generator, verified
State District Owner: FL
Large Quantity Handler of Universal Waste: No
Recognized Trader Importer: No
Recognized Trader Exporter: No
Spent Lead Acid Battery Importer: No
Spent Lead Acid Battery Exporter: No
Current Record: Yes
Non Storage Recycler Activity: Not reported
Electronic Manifest Broker: Not reported

Receive Date: 1995-12-04 00:00:00.0
Handler Name: MCF SYSTEMS ATLANTA INC
Federal Waste Generator Description: Not a generator, verified
State District Owner: FL
Large Quantity Handler of Universal Waste: No
Recognized Trader Importer: No
Recognized Trader Exporter: No
Spent Lead Acid Battery Importer: No
Spent Lead Acid Battery Exporter: No
Current Record: No
Non Storage Recycler Activity: Not reported
Electronic Manifest Broker: Not reported

List of NAICS Codes and Descriptions:

NAICS Codes: No NAICS Codes Found

Facility Has Received Notices of Violations:

Violations: No Violations Found

Evaluation Action Summary:

Evaluations: No Evaluations Found

AI629
WNW
1/4-1/2
0.323 mi.
1703 ft.

MCI- TACIFL (FLTACIFL)
101 E KENNEDY BLVD STE 1120
TAMPA, FL 33602
Site 13 of 67 in cluster AI

FL TIER 2 S115595163
N/A

Relative:
Higher

TIER 2:

Actual:
8 ft.

Name: MCI- TACIFL (VZB- FLTACIFL)
Address: 101 E KENNEDY BLVD STE 1120
City,State,Zip: TAMPA, FL 33602

Year: 2019
Facility Id: 6632500
Active Date: Not reported
Inactive Date: Not reported
Sale Pending: Not reported
Original Date: Not reported
PLOT Source: Not reported
Latitude: Not reported

Map ID
Direction
Distance
Elevation

MAP FINDINGS

Site

Database(s)

EDR ID Number
EPA ID Number

MCI- TACIFL (FLTACIFL) (Continued)

S115595163

Longitude: Not reported
LEPC District: Not reported
Counties: Not reported
SERC: Not reported
Program Level: Not reported
PRIME: Not reported
SIC Code: Not reported
SIC Code 2: Not reported
NAICS Code: 517311
Last Modified Date: 01/11/2020
First Submit Date: 01/11/2020
Data Submitted By: Susan Calderon , EPCRA Program Project Manager
Company Name: MCI- TACIFL (VZB- FLTACIFL)
Comments: Not reported

Contact:

Contact ID: Not reported
Year: 2019
Facility Id: 6632500
Contact Type: Owner / Operator
Contact Name: Susan Calderon
Contact Title: Not reported
Contact Phone: 800-386-9639
Contact 24Hr Phone: Not reported
Contact Telephone 2: 908-559-4600
Contact Telephone 3: Not reported
Contact Telephone 4: Not reported
Contact Telephone 5: Not reported
Contact Telephone 6: Not reported
Contact Email: susan.calderon@verizon.com

Name: MCI- TACIFL (VZB- FLTACIFL)
Address: 101 E KENNEDY BLVD STE 1120
City,State,Zip: TAMPA, FL 33602

Year: 2018
Facility Id: 6376959
Active Date: Not reported
Inactive Date: Not reported
Sale Pending: Not reported
Original Date: Not reported
PLOT Source: Not reported
Latitude: Not reported
Longitude: Not reported
LEPC District: Not reported
Counties: Not reported
SERC: Not reported
Program Level: Not reported
PRIME: Not reported
SIC Code: Not reported
SIC Code 2: Not reported
NAICS Code: 517311
Last Modified Date: 01/25/2019
First Submit Date: 01/25/2019
Data Submitted By: William Irwin
Company Name: MCI dba Verizon Business

Map ID
Direction
Distance
Elevation

MAP FINDINGS

Site

Database(s)

EDR ID Number
EPA ID Number

MCI- TACIFL (FLTACIFL) (Continued)

S115595163

Comments:	Not reported
Contact:	
Contact ID:	Not reported
Year:	2018
Facility Id:	6376959
Contact Type:	Owner / Operator
Contact Name:	William Irwin
Contact Title:	Not reported
Contact Phone:	800-386-9639
Contact 24Hr Phone:	Not reported
Contact Telephone 2:	978-688-3028
Contact Telephone 3:	Not reported
Contact Telephone 4:	Not reported
Contact Telephone 5:	Not reported
Contact Telephone 6:	Not reported
Contact Email:	b.irwin@verizon.com
Name:	MCI- TACIFL (VZB- FLTACIFL)
Address:	101 E KENNEDY BLVD STE 1120
City,State,Zip:	TAMPA, FL 33602
Year:	2017
Facility Id:	6063908
Active Date:	Not reported
Inactive Date:	Not reported
Sale Pending:	Not reported
Original Date:	Not reported
PLOT Source:	Not reported
Latitude:	Not reported
Longitude:	Not reported
LEPC District:	Not reported
Counties:	Not reported
SERC:	Not reported
Program Level:	Not reported
PRIME:	Not reported
SIC Code:	4813
SIC Code 2:	Not reported
NAICS Code:	517311
Last Modified Date:	01/03/2018
First Submit Date:	01/03/2018
Data Submitted By:	William Irwin - Manager, Global EH&S Compliance
Company Name:	MCI dba Verizon Business
Comments:	Not reported
Contact:	
Contact ID:	Not reported
Year:	2017
Facility Id:	6063908
Contact Type:	Emergency Contact
Contact Name:	Compliance Service Center
Contact Title:	Not reported
Contact Phone:	800-386-9639
Contact 24Hr Phone:	Not reported
Contact Telephone 2:	800-386-9639
Contact Telephone 3:	800-386-9639

Map ID
Direction
Distance
Elevation

MAP FINDINGS

Site

Database(s)

EDR ID Number
EPA ID Number

MCI- TACIFL (FLTACIFL) (Continued)

S115595163

Contact Telephone 4: 800-386-9639
Contact Telephone 5: 800-386-9639
Contact Telephone 6: 978-688-3028
Contact Email: b.irwin@verizon.com

Name: MCI- TACIFL (VZB- FLTACIFL)
Address: 101 E KENNEDY BLVD STE 1120
City,State,Zip: TAMPA, FL 33602

Year: 2016
Facility Id: 5810894
Active Date: Not reported
Inactive Date: Not reported
Sale Pending: Not reported
Original Date: Not reported
PLOT Source: Not reported
Latitude: Not reported
Longitude: Not reported
LEPC District: Not reported
Counties: Not reported
SERC: Not reported
Program Level: Not reported
PRIME: Not reported
SIC Code: 4813
SIC Code 2: Not reported
NAICS Code: 517110
Last Modified Date: 01/09/2017
First Submit Date: 01/09/2017
Data Submitted By: William Irwin - Manager, Global EH&S Compliance
Company Name: MCI dba Verizon Business
Comments: Not reported

Contact:
Contact ID: Not reported
Year: 2016
Facility Id: 5810894
Contact Type: Emergency Contact
Contact Name: Compliance Service Center
Contact Title: Not reported
Contact Phone: 800-386-9639
Contact 24Hr Phone: Not reported
Contact Telephone 2: 800-386-9639
Contact Telephone 3: 800-386-9639
Contact Telephone 4: 800-386-9639
Contact Telephone 5: 800-386-9639
Contact Telephone 6: 978-688-3028
Contact Email: b.irwin@verizon.com

Name: MCI- TACIFL (VZB- FLTACIFL)
Address: 101 E KENNEDY BLVD STE 1120
City,State,Zip: TAMPA, FL 33602

Year: 2015
Facility Id: 5383560

Map ID
Direction
Distance
Elevation

MAP FINDINGS

Site

Database(s)

EDR ID Number
EPA ID Number

MCI- TACIFL (FLTACIFL) (Continued)

S115595163

Active Date: Not reported
Inactive Date: Not reported
Sale Pending: Not reported
Original Date: Not reported
PLOT Source: Not reported
Latitude: 27.9472
Longitude: -82.4594
LEPC District: Not reported
Counties: Not reported
SERC: Not reported
Program Level: Not reported
PRIME: Not reported
SIC Code: 4813
SIC Code 2: Not reported
NAICS Code: 517110
Last Modified Date: 01/27/2016
First Submit Date: 01/27/2016
Data Submitted By: William Irwin - Manager, Global EH&S Compliance
Company Name: MCI dba Verizon Business
Comments: Not reported

Contact:

Contact ID: Not reported
Year: 2015
Facility Id: 5383560
Contact Type: Emergency Contact
Contact Name: Compliance Service Center
Contact Title: Not reported
Contact Phone: 800-386-9639
Contact 24Hr Phone: Not reported
Contact Telephone 2: 800-386-9639
Contact Telephone 3: 800-386-9639
Contact Telephone 4: 800-386-9639
Contact Telephone 5: 800-386-9639
Contact Telephone 6: 978-688-3028
Contact Email: b.irwin@verizon.com

Name: MCI- TACIFL (VZB- FLTACIFL)
Address: 101 E KENNEDY BLVD STE 1120
City,State,Zip: TAMPA, FL 33602

Year: 2014
Facility Id: 4981134
Active Date: Not reported
Inactive Date: Not reported
Sale Pending: Not reported
Original Date: Not reported
PLOT Source: Not reported
Latitude: 27.9472
Longitude: -82.4594
LEPC District: Not reported
Counties: Not reported
SERC: Not reported
Program Level: Not reported
PRIME: Not reported
SIC Code: 4813

Map ID
Direction
Distance
Elevation

MAP FINDINGS

Site

Database(s)

EDR ID Number
EPA ID Number

MCI- TACIFL (FLTACIFL) (Continued)

S115595163

SIC Code 2: Not reported
NAICS Code: 517110
Last Modified Date: 01/08/2015
First Submit Date: 01/08/2015
Data Submitted By: Jason Weller - Manager, Global EH&S Compliance
Company Name: MCI dba Verizon Business
Comments: Not reported

Contact:

Contact ID: Not reported
Year: 2014
Facility Id: 4981134
Contact Type: Emergency Contact
Contact Name: Luis Abad
Contact Title: Not reported
Contact Phone: 800-386-9639
Contact 24Hr Phone: Not reported
Contact Telephone 2: 954/283-3504
Contact Telephone 3: Not reported
Contact Telephone 4: Not reported
Contact Telephone 5: Not reported
Contact Telephone 6: Not reported
Contact Email: luis.abad@one.verizon.com

Name: MCI- TACIFL (VZB- FLTACIFL)
Address: 101 E KENNEDY BLVD STE 1120
City,State,Zip: TAMPA, FL 336025104

Year: 2013
Facility Id: 4513343
Active Date: Not reported
Inactive Date: Not reported
Sale Pending: Not reported
Original Date: Not reported
PLOT Source: Not reported
Latitude: 27.9472
Longitude: -82.4594
LEPC District: Not reported
Counties: Not reported
SERC: Not reported
Program Level: Not reported
PRIME: Not reported
SIC Code: 4813
SIC Code 2: Not reported
NAICS Code: 517110
Last Modified Date: 01/30/2014
First Submit Date: 01/30/2014
Data Submitted By: Jason Weller - Manager, Global EH&S Compliance
Company Name: MCI dba Verizon Business
Comments: Not reported

Contact:

Contact ID: Not reported
Year: 2013
Facility Id: 4513343
Contact Type: Emergency Contact

Map ID
Direction
Distance
Elevation

MAP FINDINGS

Site

Database(s)

EDR ID Number
EPA ID Number

MCI- TACIFL (FLTACIFL) (Continued)

S115595163

Contact Name: Luis Abad
Contact Title: Not reported
Contact Phone: 954/283-3504
Contact 24Hr Phone: Not reported
Contact Telephone 2: 800-386-9639
Contact Telephone 3: Not reported
Contact Telephone 4: Not reported
Contact Telephone 5: Not reported
Contact Telephone 6: Not reported
Contact Email: luis.abad@verizon.com

Name: MCI- TACIFL (FLTACIFL)
Address: 101 E KENNEDY BLVD STE 1120
City,State,Zip: TAMPA, FL 336025104

Year: 2012
Facility Id: 4037056
Active Date: Not reported
Inactive Date: Not reported
Sale Pending: Not reported
Original Date: Not reported
PLOT Source: Not reported
Latitude: 27.9471641
Longitude: -82.45868530000001
LEPC District: Not reported
Counties: Not reported
SERC: Not reported
Program Level: Not reported
PRIME: Not reported
SIC Code: 4813
SIC Code 2: Not reported
NAICS Code: 517110
Last Modified Date: 01/28/2013
First Submit Date: 01/28/2013
Data Submitted By: Jason Weller - Manager, Global EH&S Compliance
Company Name: MCI dba Verizon Business
Comments: Not reported

Contact:
Contact ID: Not reported
Year: 2012
Facility Id: 4037056
Contact Type: Owner / Operator
Contact Name: Jason Weller
Contact Title: Not reported
Contact Phone: 972/729-5143
Contact 24Hr Phone: Not reported
Contact Telephone 2: 800-386-9639
Contact Telephone 3: Not reported
Contact Telephone 4: Not reported
Contact Telephone 5: Not reported
Contact Telephone 6: Not reported
Contact Email: jason.weller@verizon.com

Contact ID: Not reported
Year: 2012

Map ID
Direction
Distance
Elevation

MAP FINDINGS

Site

Database(s)

EDR ID Number
EPA ID Number

MCI- TACIFL (FLTACIFL) (Continued)

S115595163

Facility Id: 4037056
Contact Type: Emergency Contact
Contact Name: Jason Weller
Contact Title: Not reported
Contact Phone: 800-386-9639
Contact 24Hr Phone: Not reported
Contact Telephone 2: 800-386-9639
Contact Telephone 3: Not reported
Contact Telephone 4: Not reported
Contact Telephone 5: Not reported
Contact Telephone 6: Not reported
Contact Email: jason.weller@verizon.com

Contact ID: Not reported
Year: 2012
Facility Id: 4037056
Contact Type: Emergency Contact
Contact Name: Robert Mckenzie
Contact Title: Not reported
Contact Phone: 800-386-9639
Contact 24Hr Phone: Not reported
Contact Telephone 2: 813/262-1924
Contact Telephone 3: Not reported
Contact Telephone 4: Not reported
Contact Telephone 5: Not reported
Contact Telephone 6: Not reported
Contact Email: robert.j.mckenzie@verizon.com

AI630
WNW
1/4-1/2
0.323 mi.
1703 ft.
SPOTLESS CLEANERS
101 E KENNEDY BLVD 350
TAMPA, FL 33602
Site 14 of 67 in cluster AI

EDR Hist Cleaner **1018507990**
N/A

Relative: EDR Hist Cleaner
Higher

Actual:
8 ft.

Year:	Name:	Type:
1986	SPOTLESS CLEANERS	Garment Pressing And Cleaners' Agents
1987	SPOTLESS CLEANERS	Garment Pressing And Cleaners' Agents
1988	SPOTLESS CLEANERS	Garment Pressing And Cleaners' Agents
1989	SPOTLESS CLEANERS	Garment Pressing And Cleaners' Agents
1990	SPOTLESS CLEANERS	Garment Pressing And Cleaners' Agents
1991	SPOTLESS CLEANERS	Garment Pressing And Cleaners' Agents
1992	SPOTLESS CLEANERS	Garment Pressing And Cleaners' Agents
1993	SPOTLESS CLEANERS	Garment Pressing And Cleaners' Agents
1994	MCNATTS CLEANERS & LAUNDRY	Garment Pressing And Cleaners' Agents
1994	SPOTLESS CLEANERS	Garment Pressing And Cleaners' Agents
1995	MCNATTS CLEANERS & LAUNDRY	Garment Pressing And Cleaners' Agents
1996	MCNATTS CLEANERS & LAUNDRY	Garment Pressing And Cleaners' Agents
1997	MCNATTS CLEANERS & LAUNDRY	Garment Pressing And Cleaners' Agents
1998	MCNATTS CLEANERS & LAUNDRY	Garment Pressing And Cleaners' Agents
1999	MCNATTS CLEANERS & LAUNDRY	Garment Pressing And Cleaners' Agents
2000	MC NATTS CLEANERS	Garment Pressing And Cleaners' Agents
2001	MC NATTS CLEANERS	Garment Pressing And Cleaners' Agents
2002	MC NATTS CLEANERS	Garment Pressing And Cleaners' Agents

Map ID
Direction
Distance
Elevation

MAP FINDINGS

Site

Database(s)

EDR ID Number
EPA ID Number

SPOTLESS CLEANERS (Continued)

1018507990

2003	MC NATTS CLEANERS	Garment Pressing And Cleaners' Agents
2004	MC NATTS CLEANERS	Garment Pressing And Cleaners' Agents
2005	MC NATTS CLEANERS	Garment Pressing And Cleaners' Agents
2006	MC NATTS CLEANERS	Garment Pressing And Cleaners' Agents
2007	MC NATTS CLEANERS	Garment Pressing And Cleaners' Agents
2008	MC NATTS CLEANERS	Garment Pressing And Cleaners' Agents
2009	MC NATTS CLEANERS	Garment Pressing And Cleaners' Agents
2010	MC NATTS CLEANERS	Garment Pressing And Cleaners' Agents
2011	MC NATTS CLEANERS	Garment Pressing And Cleaners' Agents
2012	MC NATTS CLEANERS	Garment Pressing And Cleaners' Agents
2013	MC NATTS CLEANERS	Garment Pressing And Cleaners' Agents
2014	MC NATTS CLEANERS	Garment Pressing And Cleaners' Agents

AI631
WNW
1/4-1/2
0.323 mi.
1703 ft.

TOM CURTIS AND THE PAYNES
101 E. KENNEDY BOULEVARD SUITE 2000
TAMPA, FL 33602

Site 15 of 67 in cluster AI

PRP **1026645175**
N/A

Relative:
Higher

PRP:

Actual:
8 ft.

Name:	TOM CURTIS AND THE PAYNES
Address:	101 E. KENNEDY BOULEVARD SUITE 2000
City,State,Zip:	TAMPA, FL 33602
Superfund EPAID:	FLD032544587
Superfund Name:	PEPPER STEEL & ALLOYS, INC.
Superfund Address:	11100 NW S RIVER DR
Superfund City,State,Zip:	MEDLEY, FL 33178-1135
NPL Status:	Currently on the Final NPL
NPL Status Short Name:	Not reported
Data Type:	GENERAL NOTICE
Action Date:	6/15/1983
Settlement Code:	NJ-1
Settlement:	Not Ltrs

AI632
WNW
1/4-1/2
0.323 mi.
1703 ft.

SPOTLESS CLEANERS
101 KENNEDY BLVD E
TAMPA, FL

Site 16 of 67 in cluster AI

EDR Hist Cleaner **1009205531**
N/A

Relative:
Higher

EDR Hist Cleaner

Actual:
8 ft.

Year:	Name:
1988	SPOTLESS CLEANERS

Type:
CLEANERS AND DYERS

Map ID
Direction
Distance
Elevation

MAP FINDINGS

Site

Database(s)

EDR ID Number
EPA ID Number

AI633
WNW
1/4-1/2
0.323 mi.
1703 ft.
VERIZON GLOBAL NETWORKS
101 E KENNEDY BLVD
TAMPA, FL 33602
Site 17 of 67 in cluster AI

FL AST **A100207594**
N/A

Relative:
Higher

AST:

Actual:
8 ft.

Name: VERIZON GLOBAL NETWORKS
Address: 101 E KENNEDY BLVD
Facility ID: 9804801
Facility Status: OPEN
Type Description: Fuel user/Non-retail
Facility Phone: 8132851602
DEP Contractor Own: P
Region: STATE
Positioning Method: Not reported
Lat/Long (dms): Not reported

Owner:

Owner Id: 47254
Owner Name: VERIZON GLOBAL NETWORKS
Owner Address: 400 INTERNATIONAL PKWY
Owner Address 2: ATTN: STORAGE TANK REGIS
Owner City,St,Zip: RICHARDSON, TX 75081
Owner Contact: DAVID LELAND
Owner Phone: 4698864483

Tank Id: 1
Status: In service
Status Date: 04/01/2002
Install Date: 4/1/2002
Substance: Diesel-emergen generator
Content Description: Emerg Generator Diesel
Gallons: 1000
Tank Location: ABOVEGROUND

Construction:

Tank Id: 1
Construction Category: Overfill/Spill
Construction Description: Tight fill

Tank Id: 1
Construction Category: Overfill/Spill
Construction Description: Flow shut-Off

Tank Id: 1
Construction Category: Secondary Containment
Construction Description: Double wall - tank jacket

Tank Id: 1
Construction Category: Primary Construction
Construction Description: Steel

Tank Id: 1
Construction Category: Overfill/Spill
Construction Description: Spill containment bucket

Tank Id: 1

Map ID
Direction
Distance
Elevation

MAP FINDINGS

Site

Database(s)

EDR ID Number
EPA ID Number

VERIZON GLOBAL NETWORKS (Continued)

A100207594

Construction Category: Overfill/Spill
Construction Description: Level gauges/alarms

Monitoring:

Tank ID: 1
Monitoring Description: SPCC Plan

Tank ID: 1
Monitoring Description: Visual inspection of ASTs

Tank ID: 1
Monitoring Description: Monitor dbl wall tank space

Tank ID: 1
Monitoring Description: Continuous electronic sensing

Piping:

Tank ID: 1
Piping Category: Miscellaneous Attributes
Piping Description: Abv, no soil contact

Tank ID: 1
Piping Category: Primary Construction
Piping Description: Steel/galvanized metal

Tank ID: 1
Piping Category: Miscellaneous Attributes
Piping Description: Suction piping system

Tank ID: 1
Piping Category: Corrosion Protection
Piping Description: External protective coating

[Click here for Florida Oculus:](#)

AI634
WNW
1/4-1/2
0.323 mi.
1703 ft.

PARAGON GROUP INC
101 E KENNEDY BLVD STE 4000
TAMPA, FL 33602

Site 18 of 67 in cluster AI

RCRA-VSQG 1014468760
FLTMP8801562

Relative:
Higher

Actual:
8 ft.

RCRA-VSQG:

Date Form Received by Agency: 1988-04-14 00:00:00.0

Handler Name: PARAGON GROUP INC

Handler Address: 101 E KENNEDY BLVD STE 4000

Handler City,State,Zip: TAMPA, FL 33602-5152

EPA ID: FLTMP8801562

Contact Name: Not reported

Contact Address: Not reported

Contact City,State,Zip: Not reported

Contact Telephone: Not reported

Contact Fax: Not reported

Contact Email: Not reported

Contact Title: Not reported

EPA Region: 04

Land Type: Other

Map ID
Direction
Distance
Elevation

MAP FINDINGS

Site

Database(s)

EDR ID Number
EPA ID Number

PARAGON GROUP INC (Continued)

1014468760

Federal Waste Generator Description:	Conditionally Exempt Small Quantity Generator
Non-Notifier:	Not reported
Biennial Report Cycle:	Not reported
Accessibility:	Not reported
Active Site Indicator:	Handler Activities
State District Owner:	FL
State District:	TA
Mailing Address:	Not reported
Mailing City,State,Zip:	Not reported
Owner Name:	Not reported
Owner Type:	Not reported
Operator Name:	Not reported
Operator Type:	Not reported
Short-Term Generator Activity:	Yes
Importer Activity:	No
Mixed Waste Generator:	No
Transporter Activity:	No
Transfer Facility Activity:	No
Recycler Activity with Storage:	No
Small Quantity On-Site Burner Exemption:	No
Smelting Melting and Refining Furnace Exemption:	No
Underground Injection Control:	No
Off-Site Waste Receipt:	No
Universal Waste Indicator:	No
Universal Waste Destination Facility:	No
Federal Universal Waste:	No
Active Site Fed-Reg Treatment Storage and Disposal Facility:	Not reported
Active Site Converter Treatment storage and Disposal Facility:	Not reported
Active Site State-Reg Treatment Storage and Disposal Facility:	Not reported
Active Site State-Reg Handler:	---
Federal Facility Indicator:	Not reported
Hazardous Secondary Material Indicator:	NN
Sub-Part K Indicator:	Not reported
Commercial TSD Indicator:	No
Treatment Storage and Disposal Type:	Not reported
2018 GPRA Permit Baseline:	Not on the Baseline
2018 GPRA Renewals Baseline:	Not on the Baseline
Permit Renewals Workload Universe:	Not reported
Permit Workload Universe:	Not reported
Permit Progress Universe:	Not reported
Post-Closure Workload Universe:	Not reported
Closure Workload Universe:	Not reported
202 GPRA Corrective Action Baseline:	No
Corrective Action Workload Universe:	No
Subject to Corrective Action Universe:	No
Non-TSDFs Where RCRA CA has Been Imposed Universe:	No
TSDFs Potentially Subject to CA Under 3004 (u)/(v) Universe:	No
TSDFs Only Subject to CA under Discretionary Auth Universe:	No
Corrective Action Priority Ranking:	No NCAPS ranking
Environmental Control Indicator:	No
Institutional Control Indicator:	No
Human Exposure Controls Indicator:	N/A
Groundwater Controls Indicator:	N/A
Operating TSD Universe:	Not reported
Full Enforcement Universe:	Not reported
Significant Non-Complier Universe:	No
Unaddressed Significant Non-Complier Universe:	No

Map ID
Direction
Distance
Elevation

MAP FINDINGS

Site

Database(s)

EDR ID Number
EPA ID Number

PARAGON GROUP INC (Continued)

1014468760

Addressed Significant Non-Complier Universe: No
Significant Non-Complier With a Compliance Schedule Universe: No
Financial Assurance Required: Not reported
Handler Date of Last Change: 2011-06-23 16:56:54.0
Recognized Trader-Importer: No
Recognized Trader-Exporter: No
Importer of Spent Lead Acid Batteries: No
Exporter of Spent Lead Acid Batteries: No
Recycler Activity Without Storage: Not reported
Manifest Broker: Not reported
Sub-Part P Indicator: No

Historic Generators:

Receive Date: 1988-04-14 00:00:00.0
Handler Name: PARAGON GROUP INC
Federal Waste Generator Description: Conditionally Exempt Small Quantity Generator
State District Owner: FL
Large Quantity Handler of Universal Waste: No
Recognized Trader Importer: No
Recognized Trader Exporter: No
Spent Lead Acid Battery Importer: No
Spent Lead Acid Battery Exporter: No
Current Record: Yes
Non Storage Recycler Activity: Not reported
Electronic Manifest Broker: Not reported

List of NAICS Codes and Descriptions:

NAICS Codes: No NAICS Codes Found

Facility Has Received Notices of Violations:

Violations: No Violations Found

Evaluation Action Summary:

Evaluations: No Evaluations Found

AI635
WNW
1/4-1/2
0.323 mi.
1703 ft.

VERIZON GLOBAL NETWORKS
101 E KENNEDY BLVD
TAMPA, FL 33602
Site 19 of 67 in cluster AI

FL Financial Assurance **S107933611**
N/A

Relative:
Higher

FL Financial Assurance 3:

Actual:
8 ft.

Name: VERIZON GLOBAL NETWORKS
Address: 101 E KENNEDY BLVD
City,State,Zip: TAMPA, FL 33602
Region: 3
Facility ID: 9804801
Facility Phone: 8132851602
Facility Status: OPEN
Facility Type: C
Type Description: Fuel user/Non-retail
DEP CO: P
Financial Responsibility: INSURANCE
Insurance Company: AMERICAN INTERNATIONAL SPECIALTY LINES

Map ID
Direction
Distance
Elevation

MAP FINDINGS

Site

Database(s)

EDR ID Number
EPA ID Number

VERIZON GLOBAL NETWORKS (Continued)

S107933611

Effective Date: 12/01/2008
Expire Date: 12/01/2009
Owner ID: 47254
Owner Name: VERIZON GLOBAL NETWORKS
Owner Address: 400 INTERNATIONAL PKWY
Owner Address2: ATTN: STORAGE TANK REGIS
Owner City,St,Zip: RICHARDSON, TX 75081
Contact: DAVID LELAND
Resp Party Phone: 4698864483

Name: VERIZON GLOBAL NETWORKS
Address: 101 E KENNEDY BLVD
City,State,Zip: TAMPA, FL 33602
Region: 3
Facility ID: 9804801
Facility Phone: 8132851602
Facility Status: OPEN
Facility Type: C
Type Description: Fuel user/Non-retail
DEP CO: P
Financial Responsibility: INSURANCE
Insurance Company: AMERICAN INTERNATIONAL SPECIALTY LINES
Effective Date: 12/01/2009
Expire Date: 12/01/2010
Owner ID: 47254
Owner Name: VERIZON GLOBAL NETWORKS
Owner Address: 400 INTERNATIONAL PKWY
Owner Address2: ATTN: STORAGE TANK REGIS
Owner City,St,Zip: RICHARDSON, TX 75081
Contact: DAVID LELAND
Resp Party Phone: 4698864483

Name: VERIZON GLOBAL NETWORKS
Address: 101 E KENNEDY BLVD
City,State,Zip: TAMPA, FL 33602
Region: 3
Facility ID: 9804801
Facility Phone: 8132851602
Facility Status: OPEN
Facility Type: C
Type Description: Fuel user/Non-retail
DEP CO: P
Financial Responsibility: INSURANCE
Insurance Company: CHARTIS SPECIALTY INSURANCE CO
Effective Date: 12/01/2010
Expire Date: 12/01/2011
Owner ID: 47254
Owner Name: VERIZON GLOBAL NETWORKS
Owner Address: 400 INTERNATIONAL PKWY
Owner Address2: ATTN: STORAGE TANK REGIS
Owner City,St,Zip: RICHARDSON, TX 75081
Contact: DAVID LELAND
Resp Party Phone: 4698864483

Name: VERIZON GLOBAL NETWORKS
Address: 101 E KENNEDY BLVD
City,State,Zip: TAMPA, FL 33602

Map ID
Direction
Distance
Elevation

MAP FINDINGS

Site

Database(s)

EDR ID Number
EPA ID Number

VERIZON GLOBAL NETWORKS (Continued)

S107933611

Region: 3
Facility ID: 9804801
Facility Phone: 8132851602
Facility Status: OPEN
Facility Type: C
Type Description: Fuel user/Non-retail
DEP CO: P
Financial Responsibility: INSURANCE
Insurance Company: CHARTIS SPECIALTY INSURANCE CO
Effective Date: 12/01/2011
Expire Date: 12/01/2012
Owner ID: 47254
Owner Name: VERIZON GLOBAL NETWORKS
Owner Address: 400 INTERNATIONAL PKWY
Owner Address2: ATTN: STORAGE TANK REGIS
Owner City,St,Zip: RICHARDSON, TX 75081
Contact: DAVID LELAND
Resp Party Phone: 4698864483

Name: VERIZON GLOBAL NETWORKS
Address: 101 E KENNEDY BLVD
City,State,Zip: TAMPA, FL 33602
Region: 3
Facility ID: 9804801
Facility Phone: 8132851602
Facility Status: OPEN
Facility Type: C
Type Description: Fuel user/Non-retail
DEP CO: P
Financial Responsibility: INSURANCE
Insurance Company: ILLINOIS UNION
Effective Date: 04/22/2014
Expire Date: 04/22/2015
Owner ID: 47254
Owner Name: VERIZON GLOBAL NETWORKS
Owner Address: 400 INTERNATIONAL PKWY
Owner Address2: ATTN: STORAGE TANK REGIS
Owner City,St,Zip: RICHARDSON, TX 75081
Contact: DAVID LELAND
Resp Party Phone: 4698864483

Name: VERIZON GLOBAL NETWORKS
Address: 101 E KENNEDY BLVD
City,State,Zip: TAMPA, FL 33602
Region: 3
Facility ID: 9804801
Facility Phone: 8132851602
Facility Status: OPEN
Facility Type: C
Type Description: Fuel user/Non-retail
DEP CO: P
Financial Responsibility: INSURANCE
Insurance Company: ILLINOIS UNION
Effective Date: 04/22/2015
Expire Date: 04/22/2016
Owner ID: 47254
Owner Name: VERIZON GLOBAL NETWORKS

Map ID
Direction
Distance
Elevation

MAP FINDINGS

Site

Database(s)

EDR ID Number
EPA ID Number

VERIZON GLOBAL NETWORKS (Continued)

S107933611

Owner Address: 400 INTERNATIONAL PKWY
Owner Address2: ATTN: STORAGE TANK REGIS
Owner City,St,Zip: RICHARDSON, TX 75081
Contact: DAVID LELAND
Resp Party Phone: 4698864483

Name: VERIZON GLOBAL NETWORKS
Address: 101 E KENNEDY BLVD
City,State,Zip: TAMPA, FL 33602
Region: 3
Facility ID: 9804801
Facility Phone: 8132851602
Facility Status: OPEN
Facility Type: C
Type Description: Fuel user/Non-retail
DEP CO: P
Financial Responsibility: INSURANCE
Insurance Company: ILLINOIS UNION
Effective Date: 04/22/2016
Expire Date: 04/22/2017
Owner ID: 47254
Owner Name: VERIZON GLOBAL NETWORKS
Owner Address: 400 INTERNATIONAL PKWY
Owner Address2: ATTN: STORAGE TANK REGIS
Owner City,St,Zip: RICHARDSON, TX 75081
Contact: DAVID LELAND
Resp Party Phone: 4698864483

Name: VERIZON GLOBAL NETWORKS
Address: 101 E KENNEDY BLVD
City,State,Zip: TAMPA, FL 33602
Region: 3
Facility ID: 9804801
Facility Phone: 8132851602
Facility Status: OPEN
Facility Type: C
Type Description: Fuel user/Non-retail
DEP CO: P
Financial Responsibility: INSURANCE
Insurance Company: LIBERTY MUTUAL
Effective Date: 04/22/2017
Expire Date: 04/22/2018
Owner ID: 47254
Owner Name: VERIZON GLOBAL NETWORKS
Owner Address: 400 INTERNATIONAL PKWY
Owner Address2: ATTN: STORAGE TANK REGIS
Owner City,St,Zip: RICHARDSON, TX 75081
Contact: DAVID LELAND
Resp Party Phone: 4698864483

Name: VERIZON GLOBAL NETWORKS
Address: 101 E KENNEDY BLVD
City,State,Zip: TAMPA, FL 33602
Region: 3
Facility ID: 9804801
Facility Phone: 8132851602
Facility Status: OPEN

Map ID
Direction
Distance
Elevation

MAP FINDINGS

Site

Database(s)

EDR ID Number
EPA ID Number

VERIZON GLOBAL NETWORKS (Continued)

S107933611

Facility Type: C
Type Description: Fuel user/Non-retail
DEP CO: P
Financial Responsibility: INSURANCE
Insurance Company: LIBERTY MUTUAL
Effective Date: 04/22/2018
Expire Date: 04/22/2019
Owner ID: 47254
Owner Name: VERIZON GLOBAL NETWORKS
Owner Address: 400 INTERNATIONAL PKWY
Owner Address2: ATTN: STORAGE TANK REGIS
Owner City,St,Zip: RICHARDSON, TX 75081
Contact: DAVID LELAND
Resp Party Phone: 4698864483

**AJ636
SW
1/4-1/2
0.323 mi.
1704 ft.**

**ONE BAYSHORE
295 BAYSHORE BLVD.
TAMPA, FL 33606**

**FINDS 1007084279
ECHO N/A**

Site 3 of 11 in cluster AJ

**Relative:
Lower**

FINDS:
Registry ID: 110015617929

**Actual:
1 ft.**

Click Here:

Environmental Interest/Information System:

US National Pollutant Discharge Elimination System (NPDES) module of the Compliance Information System (ICIS) tracks surface water permits issued under the Clean Water Act. Under NPDES, all facilities that discharge pollutants from any point source into waters of the United States are required to obtain a permit. The permit will likely contain limits on what can be discharged, impose monitoring and reporting requirements, and include other provisions to ensure that the discharge does not adversely affect water quality. Florida Environmental System Today Application (FIESTA) Data Maintenance (FDM) system maintains entity, environmental interest and affiliation data for the State of Florida.

Click this hyperlink while viewing on your computer to access additional FINDS: detail in the EDR Site Report.

ECHO:

Envid: 1007084279
Registry ID: 110015617929
DFR URL: <http://echo.epa.gov/detailed-facility-report?fid=110015617929>
Name: ONE BAYSHORE
Address: 295 BAYSHORE BLVD.
City,State,Zip: TAMPA, FL 33606

Map ID
Direction
Distance
Elevation

MAP FINDINGS

EDR ID Number
EPA ID Number

AI637
WNW
1/4-1/2
0.323 mi.
1708 ft.
SPOTLESS CLEANERS
317 MADISON ST
TAMPA, FL
Site 20 of 67 in cluster AI

EDR Hist Cleaner **1009205532**
N/A

Relative:
Lower
EDR Hist Cleaner

Actual: 3 ft.	Year:	Name:	Type:
	1988	SPOTLESS CLEANERS	CLEANERS AND DYERS
	1993	MC NATT S CLEANERS	CLEANERS
	1994	MCNATTS CLEANERS & LAUNDRY	Garment Pressing And Cleaners' Agents
	1995	MCNATTS CLEANERS & LAUNDRY	Garment Pressing And Cleaners' Agents
	1996	MCNATTS CLEANERS & LAUNDRY	Garment Pressing And Cleaners' Agents

AC638
NNE
1/4-1/2
0.324 mi.
1709 ft.
HILLSBOROUGH COUNTY - SELMON E
SELMON EXPRESSWAY, HILLSBOROUG
TAMPA, FL 33637
Site 24 of 24 in cluster AC

FINDS **1012314166**
ECHO **N/A**

Relative:
Higher
FINDS:
Registry ID: 110040455815

Actual:
14 ft.
Click Here:

Environmental Interest/Information System:

US National Pollutant Discharge Elimination System (NPDES) module of the Compliance Information System (ICIS) tracks surface water permits issued under the Clean Water Act. Under NPDES, all facilities that discharge pollutants from any point source into waters of the United States are required to obtain a permit. The permit will likely contain limits on what can be discharged, impose monitoring and reporting requirements, and include other provisions to ensure that the discharge does not adversely affect water quality.

[Click this hyperlink](#) while viewing on your computer to access additional FINDS: detail in the EDR Site Report.

ECHO:
Envid: 1012314166
Registry ID: 110040455815
DFR URL: <http://echo.epa.gov/detailed-facility-report?fid=110040455815>
Name: HILLSBOROUGH COUNTY - SELMON E
Address: SELMON EXPRESSWAY, HILLSBOROUG
City,State,Zip: TAMPA, FL 33637

AD639
NNE
1/4-1/2
0.325 mi.
1716 ft.
601 N NEBRASKA AVE
TAMPA, FL 33602
Site 3 of 8 in cluster AD

ERNS **2016163495**
N/A

Relative:
Higher
Incident Commons:
NRC Report #: 1163495
Actual:
19 ft.
Description of Incident: CALLER IS REPORTING THAT THEY RECEIVED NOTIFICATION OF A DECEASED PASSENGER ONBOARD AMTRAK TRAIN 91 OF THE SIXTH.
Type of Incident: RAILROAD NON-RELEASE
Incident Cause: UNKNOWN

Map ID
Direction
Distance
Elevation

MAP FINDINGS

Site

Database(s)

EDR ID Number
EPA ID Number

(Continued)

2016163495

Incident Date Time: 2016-11-07 13:20:00
Incident DTG: DISCOVERED
Incident Location: Not reported
Location Address: 601 N NEBRASKA AVE
Location Street 1: Not reported
Location Street 2: Not reported
Location Nearest City: TAMPA
Location State: FL
Location County: HILLSBOROUGH
Location Zip: 33602
Distance From City: Not reported
Distance Units: Not reported
Direction From City: Not reported
Lat Deg: Not reported
Lat Min: Not reported
Lat Sec: Not reported
Lat Quad: Not reported
Long Deg: Not reported
Long Min: Not reported
Long Sec: Not reported
Long Quad: Not reported
Location Section: Not reported
Location Township: Not reported
Location range: Not reported
Potential Range: N

Incidents:

NRC Report #: 1163495
Aircraft Type: Not reported
Aircraft Model: Not reported
Aircraft ID: Not reported
Aircraft Fuel Capacity: Not reported
Aircraft Fuel Capacity Units: Not reported
Aircraft Fuel on Board: Not reported
Aircraft Fuel on Board Units: Not reported
Aircraft Spot Number: Not reported
Aircraft Hanger: Not reported
Aircraft Runway Number: Not reported
Road Mile Marker: Not reported
Building ID: Not reported
Type of Fixed Object: Not reported
Power Generating Facility: U
Generating Capacity: Not reported
Type of Fuel: Not reported
NPDES: Not reported
NPDES Compliance: U
Pipeline Type: Not reported
DOT Regulated: U
Pipeline Above Ground: ABOVE
Exposed Underwater: N
Pipeline Covered: U
Railroad Hotline: Not reported
Grade Crossing: N
Location Subdivision: CSX TAMPA TERMINAL
Railroad Milepost: 881.9
Type Vehicle Involved: Not reported
Crossing Device Type: Not reported
Device Operational: Y

Map ID
Direction
Distance
Elevation

MAP FINDINGS

Site

Database(s)

EDR ID Number
EPA ID Number

(Continued)

2016163495

DOT Crossing Number:	Not reported
Brake Failure:	N
Description of Tank:	Not reported
Tank Above Ground:	ABOVE
Transportable Container:	U
Tank Regulated:	U
Tank Regulated By:	Not reported
Tank ID:	Not reported
Capacity of Tank:	Not reported
Capacity of Tank Units:	Not reported
Actual Amount:	Not reported
Actual Amount Units:	Not reported
Platform Rig Name:	Not reported
Platform Letter:	Not reported
Location Area ID:	Not reported
Location Block ID:	Not reported
OCSG Number:	Not reported
OCSP Number:	Not reported
State Lease Number:	Not reported
Pier Dock Number:	Not reported
Berth Slip Number:	Not reported
Continuous Release Type:	Not reported
Initial Continuous Release No:	Not reported
Continuous Release Permit:	Not reported
Allision:	N
Type of Structure:	Not reported
Structure Name:	Not reported
Structure Operational:	U
Airbag Deployed:	U
Date Tiem Normal Service:	Not reported
Service Disruption Time:	Not reported
Service Disruption Units:	Not reported
Transit Bus Flag:	Not reported
CR Begin Date:	Not reported
CR End Date:	Not reported
CR Change Date:	Not reported
FBI Contact:	Not reported
FBI Contact Date Time:	Not reported
Sub Part C Testing Req:	NO
Conductor Testing:	Not reported
Engineer Testing:	Not reported
Trainman Testing:	Not reported
Yard Foreman Testing:	Not reported
RCL Operator Testing:	Not reported
Brakeman Testing:	Not reported
Train Dispatcher Testing:	Not reported
Signalman Testing:	Not reported
Other Employee Testing:	Not reported
Unknown Testing:	Not reported
Passenger Handling:	Not reported
Passenger Route:	NO
Passenger Delay:	NO

Incident Details:

NRC Report #:	1163495
Fire Involved:	N
Fire Extinguished:	U

Map ID
Direction
Distance
Elevation

MAP FINDINGS

Site

Database(s)

EDR ID Number
EPA ID Number

(Continued)

2016163495

Any Evacuations:	N
Number Evacuated:	Not reported
Who Evacuated:	Not reported
Radius of Evacuation:	Not reported
Any Injuries:	N
Number Injured:	Not reported
Number Hospitalized:	Not reported
Any Fatalities:	Y
Number Fatalities:	1
Any Damages:	N
Damage Amount:	Not reported
Air Corridor Closed:	N
Air Corridor Desc:	Not reported
Air Closure Time:	Not reported
Waterway Closed:	N
Waterway Desc:	Not reported
Waterway Closure Time:	Not reported
Road Closed:	N
Road Desc:	Not reported
Road Closure Time:	Not reported
Closure Direction:	Not reported
Major Artery:	N
Track Closed:	N
Track Desc:	Not reported
Track Closure Time:	Not reported
Media Interest:	UNKNOWN
Medium Desc:	NON-RELEASE (N/A)
Additional Medium Info:	PASSENGER FATALITY
Body of Water:	Not reported
Tributary of:	Not reported
Release Secured:	U
Estimated Duration of Release:	Not reported
Release rate:	Not reported
Desc Remedial Action:	Not reported
State Agency on Scene:	Not reported
State Agency Report Number:	Not reported
Other Agency Notified:	Not reported
Weather Conditions:	PARTLY CLOUDY
Air Temperature:	80
Wind Speed:	Not reported
Wind Direction:	Not reported
Water Supply Contaminated:	U
Sheen Size:	Not reported
Sheen Color:	Not reported
Direction of Sheen Travel:	Not reported
Sheen Odor Description:	Not reported
Wave Condition:	Not reported
Current Speed:	Not reported
Current Direction:	Not reported
Water Temperature:	Not reported
Track Close Dir:	Not reported
Empl Fatality:	Not reported
Pass Fatality:	1
Community Impact:	Not reported
Wind Speed Unit:	Not reported
Employee Injuries:	Not reported
Passenger Injuries:	Not reported

Map ID
Direction
Distance
Elevation

MAP FINDINGS

Site

Database(s)

EDR ID Number
EPA ID Number

(Continued)

2016163495

Occupant Fatality:	Not reported
Current Speed Unit:	Not reported
Road Closure Units:	Not reported
Track Closure Units:	Not reported
Sheen Size Units:	Not reported
Additional Info:	AWAITING CORONER TO ARRIVE ON SCENE TO DETERMINE STATUS OF PASSENGER & REMOVE BODY FROM TRAIN.
State Agency Notified:	LOCAL EMS
Federal Agency Notified:	Not reported
nearest River Mile Marker:	Not reported
Sheen Size Length:	Not reported
Sheen Size Length Units:	Not reported
Sheen Size Width:	Not reported
Sheen Size Width Units:	Not reported
Offshore:	N
Duration Unit:	Not reported
Release Rate Unit:	Not reported
Release Rate Rate:	Not reported
Passengers Transferred:	NO

Calls:

NRC Report #:	1163495
Site ID:	20161163495
Date Time Received:	2016-11-07 13:28:14
Date Time Complete:	2016-11-07 13:33:26
Call Type:	INC
Responsible Company:	Not reported
Responsible Org Type:	UNKNOWN
Responsible City:	Not reported
Responsible State:	XX
Responsible Zip:	Not reported
On Behalf:	Not reported
Source:	TELEPHONE

Trains Detail:

Site ID:	20161163495
Train Name Number:	91 OF THE 6TH
Railroad Name:	AMTRAK
Train Type:	PASSENGER
Track Speed:	Not reported
Train Speed:	Not reported
Train Direction:	Not reported
Number Locomotives:	Not reported
Number Cars:	Not reported
Number Derailed:	Not reported
Non Compliance With Hazmat:	U

Map ID
Direction
Distance
Elevation

MAP FINDINGS

Site

Database(s)

EDR ID Number
EPA ID Number

AD640
NNE
1/4-1/2
0.325 mi.
1716 ft.

601 N. NEBRASKA
TAMPA, FL

Site 4 of 8 in cluster AD

FL SPILLS S118685877
N/A

Relative:
Higher

Actual:
19 ft.

SPILLS:

Name: Not reported
Address: 601 N. NEBRASKA
City,State,Zip: TAMPA, FL
OHMIT Incident Number: 55582
Incident Legacy: Not reported
On-Scene Response: No
Criminal Indicator: No
Hurricane Indicator: No
Incident Date: 06/22/2016
Incident Status: Closed
Incident Report Date: 06/22/2016
Pollutant: Asbestos
Pollutants Category: Other/DOT class 9
Substance Spilled: Asbestos
Amount Spilled (Gallons): 10.00
Pollutant - Unit Measure: pounds

Incident Party Name: A nonymous
Description: Inland

Incident Party Name: Amtrak Ticket Office
Description: Inland

Incident Party Name: Amtrak Ticket Office
Description: Inland

Incident Party Name: Hillsborough County Environmental Protection Comm.
Description: Inland

Incident Party Name: Local Programs
Description: Inland

AD641
NNE
1/4-1/2
0.325 mi.
1718 ft.

TAMPA UNION STATION
601 NEBRASKA AVENUE
TAMPA, FL 33602

Site 5 of 8 in cluster AD

RCRA-VSQQ 1014468209
FLT970059226

Relative:
Higher

Actual:
19 ft.

RCRA-VSQQ:

Date Form Received by Agency: 1997-12-16 00:00:00.0
Handler Name: TAMPA UNION STATION
Handler Address: 601 NEBRASKA AVENUE
Handler City,State,Zip: TAMPA, FL 33602
EPA ID: FLT970059226
Contact Name: Not reported
Contact Address: Not reported
Contact City,State,Zip: Not reported
Contact Telephone: Not reported
Contact Fax: Not reported
Contact Email: Not reported
Contact Title: Not reported
EPA Region: 04

Map ID
Direction
Distance
Elevation

MAP FINDINGS

Site

Database(s)

EDR ID Number
EPA ID Number

TAMPA UNION STATION (Continued)

1014468209

Land Type:	Other
Federal Waste Generator Description:	Conditionally Exempt Small Quantity Generator
Non-Notifier:	Not reported
Biennial Report Cycle:	Not reported
Accessibility:	Not reported
Active Site Indicator:	Handler Activities
State District Owner:	FL
State District:	SW
Mailing Address:	Not reported
Mailing City, State, Zip:	Not reported
Owner Name:	Not reported
Owner Type:	Not reported
Operator Name:	Not reported
Operator Type:	Not reported
Short-Term Generator Activity:	Yes
Importer Activity:	No
Mixed Waste Generator:	No
Transporter Activity:	No
Transfer Facility Activity:	No
Recycler Activity with Storage:	No
Small Quantity On-Site Burner Exemption:	No
Smelting Melting and Refining Furnace Exemption:	No
Underground Injection Control:	No
Off-Site Waste Receipt:	No
Universal Waste Indicator:	No
Universal Waste Destination Facility:	No
Federal Universal Waste:	No
Active Site Fed-Reg Treatment Storage and Disposal Facility:	Not reported
Active Site Converter Treatment storage and Disposal Facility:	Not reported
Active Site State-Reg Treatment Storage and Disposal Facility:	Not reported
Active Site State-Reg Handler:	---
Federal Facility Indicator:	Not reported
Hazardous Secondary Material Indicator:	NN
Sub-Part K Indicator:	Not reported
Commercial TSD Indicator:	No
Treatment Storage and Disposal Type:	Not reported
2018 GPRA Permit Baseline:	Not on the Baseline
2018 GPRA Renewals Baseline:	Not on the Baseline
Permit Renewals Workload Universe:	Not reported
Permit Workload Universe:	Not reported
Permit Progress Universe:	Not reported
Post-Closure Workload Universe:	Not reported
Closure Workload Universe:	Not reported
202 GPRA Corrective Action Baseline:	No
Corrective Action Workload Universe:	No
Subject to Corrective Action Universe:	No
Non-TSDFs Where RCRA CA has Been Imposed Universe:	No
TSDFs Potentially Subject to CA Under 3004 (u)/(v) Universe:	No
TSDFs Only Subject to CA under Discretionary Auth Universe:	No
Corrective Action Priority Ranking:	No NCAPS ranking
Environmental Control Indicator:	No
Institutional Control Indicator:	No
Human Exposure Controls Indicator:	N/A
Groundwater Controls Indicator:	N/A
Operating TSDF Universe:	Not reported
Full Enforcement Universe:	Not reported
Significant Non-Complier Universe:	No

Map ID
Direction
Distance
Elevation

MAP FINDINGS

Site

Database(s)

EDR ID Number
EPA ID Number

TAMPA UNION STATION (Continued)

1014468209

Unaddressed Significant Non-Complier Universe: No
Addressed Significant Non-Complier Universe: No
Significant Non-Complier With a Compliance Schedule Universe: No
Financial Assurance Required: Not reported
Handler Date of Last Change: 2011-06-23 16:56:54.0
Recognized Trader-Importer: No
Recognized Trader-Exporter: No
Importer of Spent Lead Acid Batteries: No
Exporter of Spent Lead Acid Batteries: No
Recycler Activity Without Storage: Not reported
Manifest Broker: Not reported
Sub-Part P Indicator: No

Historic Generators:

Receive Date: 1997-12-16 00:00:00.0
Handler Name: TAMPA UNION STATION
Federal Waste Generator Description: Conditionally Exempt Small Quantity Generator
State District Owner: FL
Large Quantity Handler of Universal Waste: No
Recognized Trader Importer: No
Recognized Trader Exporter: No
Spent Lead Acid Battery Importer: No
Spent Lead Acid Battery Exporter: No
Current Record: Yes
Non Storage Recycler Activity: Not reported
Electronic Manifest Broker: Not reported

List of NAICS Codes and Descriptions:

NAICS Codes: No NAICS Codes Found

Facility Has Received Notices of Violations:

Violations: No Violations Found

Evaluation Action Summary:

Evaluations: No Evaluations Found

AD642 TAMPA AMTRAK STATION
NNE 601 NEBRASKA AVE
1/4-1/2 TAMPA, FL 33602
0.325 mi.
1718 ft. Site 6 of 8 in cluster AD

FINDS 1014691607
ECHO N/A

Relative: FINDS:
Higher Registry ID: 110043589854

Actual:
19 ft. Click Here:

Environmental Interest/Information System:

RCRAInfo is a national information system that supports the Resource Conservation and Recovery Act (RCRA) program through the tracking of events and activities related to facilities that generate, transport, and treat, store, or dispose of hazardous waste. RCRAInfo allows RCRA program staff to track the notification, permit, compliance, and corrective action activities required under RCRA.

Map ID
Direction
Distance
Elevation

MAP FINDINGS

Site

Database(s)

EDR ID Number
EPA ID Number

TAMPA AMTRAK STATION (Continued)

1014691607

[Click this hyperlink](#) while viewing on your computer to access additional FINDS: detail in the EDR Site Report.

ECHO:

Envid: 1014691607
Registry ID: 110043589854
DFR URL: <http://echo.epa.gov/detailed-facility-report?fid=110043589854>
Name: TAMPA AMTRAK STATION
Address: 601 NEBRASKA AVE
City,State,Zip: TAMPA, FL 33602

AD643 TAMPA AMTRAK STATION
NNE 601 NEBRASKA AVE
1/4-1/2 TAMPA, FL 33602
0.325 mi.
1718 ft. Site 7 of 8 in cluster AD

RCRA-VSQG 1014467408
FLT110081957

Relative:
Higher

RCRA-VSQG:

Actual:
19 ft.

Date Form Received by Agency: 2011-05-02 00:00:00.0
Handler Name: TAMPA AMTRAK STATION
Handler Address: 601 NEBRASKA AVE
Handler City,State,Zip: TAMPA, FL 33602
EPA ID: FLT110081957
Contact Name: ANDREW ENZMAN
Contact Address: MARKET STREET MAILBOX 13
Contact City,State,Zip: PHILADELPHIA, PA 19104
Contact Telephone: 215-349-3498
Contact Fax: Not reported
Contact Email: Not reported
Contact Title: Not reported
EPA Region: 04
Land Type: Private
Federal Waste Generator Description: Conditionally Exempt Small Quantity Generator
Non-Notifier: Not reported
Biennial Report Cycle: Not reported
Accessibility: Not reported
Active Site Indicator: Handler Activities
State District Owner: FL
State District: SW
Mailing Address: MARKET STREET MAILBOX 13
Mailing City,State,Zip: PHILADELPHIA, PA 19104
Owner Name: Not reported
Owner Type: Not reported
Operator Name: Not reported
Operator Type: Not reported
Short-Term Generator Activity: Yes
Importer Activity: No
Mixed Waste Generator: No
Transporter Activity: No
Transfer Facility Activity: No
Recycler Activity with Storage: No
Small Quantity On-Site Burner Exemption: No
Smelting Melting and Refining Furnace Exemption: No
Underground Injection Control: No
Off-Site Waste Receipt: No
Universal Waste Indicator: No
Universal Waste Destination Facility: No

Map ID
Direction
Distance
Elevation

MAP FINDINGS

Site

Database(s)

EDR ID Number
EPA ID Number

TAMPA AMTRAK STATION (Continued)

1014467408

Federal Universal Waste:	No
Active Site Fed-Reg Treatment Storage and Disposal Facility:	Not reported
Active Site Converter Treatment storage and Disposal Facility:	Not reported
Active Site State-Reg Treatment Storage and Disposal Facility:	Not reported
Active Site State-Reg Handler:	---
Federal Facility Indicator:	Not reported
Hazardous Secondary Material Indicator:	NN
Sub-Part K Indicator:	Not reported
Commercial TSD Indicator:	No
Treatment Storage and Disposal Type:	Not reported
2018 GPRA Permit Baseline:	Not on the Baseline
2018 GPRA Renewals Baseline:	Not on the Baseline
Permit Renewals Workload Universe:	Not reported
Permit Workload Universe:	Not reported
Permit Progress Universe:	Not reported
Post-Closure Workload Universe:	Not reported
Closure Workload Universe:	Not reported
202 GPRA Corrective Action Baseline:	No
Corrective Action Workload Universe:	No
Subject to Corrective Action Universe:	No
Non-TSDFs Where RCRA CA has Been Imposed Universe:	No
TSDFs Potentially Subject to CA Under 3004 (u)/(v) Universe:	No
TSDFs Only Subject to CA under Discretionary Auth Universe:	No
Corrective Action Priority Ranking:	No NCAPS ranking
Environmental Control Indicator:	No
Institutional Control Indicator:	No
Human Exposure Controls Indicator:	N/A
Groundwater Controls Indicator:	N/A
Operating TSDF Universe:	Not reported
Full Enforcement Universe:	Not reported
Significant Non-Complier Universe:	No
Unaddressed Significant Non-Complier Universe:	No
Addressed Significant Non-Complier Universe:	No
Significant Non-Complier With a Compliance Schedule Universe:	No
Financial Assurance Required:	Not reported
Handler Date of Last Change:	2011-10-03 08:58:30.0
Recognized Trader-Importer:	No
Recognized Trader-Exporter:	No
Importer of Spent Lead Acid Batteries:	No
Exporter of Spent Lead Acid Batteries:	No
Recycler Activity Without Storage:	Not reported
Manifest Broker:	Not reported
Sub-Part P Indicator:	No

Historic Generators:

Receive Date:	2011-05-02 00:00:00.0
Handler Name:	TAMPA AMTRAK STATION
Federal Waste Generator Description:	Conditionally Exempt Small Quantity Generator
State District Owner:	FL
Large Quantity Handler of Universal Waste:	No
Recognized Trader Importer:	No
Recognized Trader Exporter:	No
Spent Lead Acid Battery Importer:	No
Spent Lead Acid Battery Exporter:	No
Current Record:	Yes
Non Storage Recycler Activity:	Not reported

Map ID
Direction
Distance
Elevation

MAP FINDINGS

Site

Database(s)

EDR ID Number
EPA ID Number

TAMPA AMTRAK STATION (Continued)

1014467408

Electronic Manifest Broker: Not reported

List of NAICS Codes and Descriptions:
NAICS Codes: No NAICS Codes Found

Facility Has Received Notices of Violations:
Violations: No Violations Found

Evaluation Action Summary:
Evaluations: No Evaluations Found

AD644
NNE
1/4-1/2
0.325 mi.
1718 ft.

TAMPA UNION STATION
601 NEBRASKA AVENUE
TAMPA, FL 33602

FINDS **1011439310**
ECHO **N/A**

Site 8 of 8 in cluster AD

Relative:
Higher

FINDS:
Registry ID: 110035558964

Actual:
19 ft.

Click Here:

Environmental Interest/Information System:

RCRAInfo is a national information system that supports the Resource Conservation and Recovery Act (RCRA) program through the tracking of events and activities related to facilities that generate, transport, and treat, store, or dispose of hazardous waste. RCRAInfo allows RCRA program staff to track the notification, permit, compliance, and corrective action activities required under RCRA.

Florida Environmental System Today Application (FIESTA) Data Maintenance (FDM) system maintains entity, environmental interest and affiliation data for the State of Florida.

[Click this hyperlink](#) while viewing on your computer to access additional FINDS: detail in the EDR Site Report.

ECHO:

Envid: 1011439310
Registry ID: 110035558964
DFR URL: <http://echo.epa.gov/detailed-facility-report?fid=110035558964>
Name: TAMPA UNION STATION
Address: 601 NEBRASKA AVENUE
City,State,Zip: TAMPA, FL 33602

AK645
North
1/4-1/2
0.326 mi.
1722 ft.

BRINSON GRANT B
1011 NEBRASKA AVE
TAMPA, FL

EDR Hist Auto **1009102991**
N/A

Site 1 of 17 in cluster AK

Relative:
Higher

EDR Hist Auto

Actual:
20 ft.

Year: Name:
1939 FREER HAROLD E
1944 BROOKS HUBERT A

Type:
GASOLINE AND OIL SERVICE STATIONS
GASOLINE AND OIL SERVICE STATION

Map ID
Direction
Distance
Elevation

MAP FINDINGS

Site

Database(s)

EDR ID Number
EPA ID Number

BRINSON GRANT B (Continued)

1009102991

1949	BRINSON GRANT B	GASOLINE AND OIL SERVICE STATIONS
1955	STANDARD SERVICE STATION	GASOLINE SERVICE STATIONS
1959	HALL S STANDARD SERVICE STATION	GASOLINE STATIONS
1962	JERRY S STANDARD SERVICE	GASOLINE STATIONS

AJ646
SW
1/4-1/2
0.327 mi.
1726 ft.

THE BAYSHORE APARTMENTS
301 BAYSHORE
TAMPA, FL 33606

FTTS **1008190797**
HIST FTTS **N/A**

Site 4 of 11 in cluster AJ

Relative:
Lower
Actual:
1 ft.

FTTS INSP:
Inspection Number: 20030622N4006 2
Region: 04
Inspection Date: 06/22/03
Inspector: WESTFALL, ROBERT F
Violation occurred: No
Investigation Type: Lead, Section 1018, SEE
Investigation Reason: Neutral Scheme, Region
Legislation Code: TSCA
Facility Function: Landlord/Renter Facility

HIST FTTS INSP:
Inspection Number: 20030622N4006 2
Region: 04
Inspection Date: Not reported
Inspector: WESTFALL, ROBERT F
Violation occurred: No
Investigation Type: Lead, Section 1018, SEE
Investigation Reason: Neutral Scheme, Region
Legislation Code: TSCA
Facility Function: Landlord/Renter Facility

AJ647
SW
1/4-1/2
0.327 mi.
1726 ft.

BAYSHORE
301 BAYSHORE
TAMPA, FL 33606

FINDS **1007151503**
N/A

Site 5 of 11 in cluster AJ

Relative:
Lower
Actual:
1 ft.

FINDS:
Registry ID: 110016662921

Click Here:

Environmental Interest/Information System:

NCDB (National Compliance Data Base) supports implementation of the Federal Insecticide, Fungicide, and Rodenticide Act (FIFRA) and the Toxic Substances Control Act (TSCA). The system tracks inspections in regions and states with cooperative agreements, enforcement actions, and settlements.

ICIS (Integrated Compliance Information System) is the Integrated Compliance Information System and provides a database that, when complete, will contain integrated Enforcement and Compliance information across most of EPA's programs. The vision for ICIS is to

Map ID
Direction
Distance
Elevation

MAP FINDINGS

Site

Database(s)

EDR ID Number
EPA ID Number

BAYSHORE (Continued)

1007151503

replace EPA's independent databases that contain Enforcement data with a single repository for that information. Currently, ICIS contains all Federal Administrative and Judicial enforcement actions. This information is maintained in ICIS by EPA in the Regional offices and it Headquarters. A future release of ICIS will replace the Permit Compliance System (PCS) which supports the NPDES and will integrate that information with Federal actions already in the system. ICIS also has the capability to track other activities occurring in the Region that support Compliance and Enforcement programs. These include; Incident Tracking, Compliance Assistance, and Compliance Monitoring.

[Click this hyperlink](#) while viewing on your computer to access additional FINDS: detail in the EDR Site Report.

AF648
NNW
1/4-1/2
0.327 mi.
1727 ft.

**VERIZON FL INC-MAIN FLEET
PIERCE ST & ZACK ST
TAMPA, FL 33601**

**FL UST U001354946
N/A**

Site 17 of 36 in cluster AF

**Relative:
Higher**

UST:

**Actual:
16 ft.**

Facility Id: 8625743
Facility Status: CLOSED
Type Description: Fuel user/Non-retail
Facility Phone: 8132246561
Region: STATE
Positioning Method: UNVR
Lat/Long (dms): 27 57 3 / 82 27 21

Owner:

Owner Id: 8279
Owner Name: VERIZON FL LLC
Owner Address: 400 INTERNATIONAL PKWY.
Owner Address 2: ATTN: STORAGE TANK REGIS
Owner City,St,Zip: RICHARDSON, TX 75081
Owner Contact: Not reported
Owner Phone: 4698864483

Tank Info:

Name: VERIZON FL INC-MAIN FLEET
Address: PIERCE ST & ZACK ST
City: TAMPA
Zip: 33601
Tank Id: 1
Status: Removed
Status Date: 06/30/1986
Install Date: 7/1/1968
Substance: Unleaded gas
Content Description: Unleaded Gas
Gallons: 10000
Vessel Indicator: TANK
Tank Location: UNDERGROUND
DEP Contractor: P

Name: VERIZON FL INC-MAIN FLEET
Address: PIERCE ST & ZACK ST
City: TAMPA
Zip: 33601
Tank Id: 2

Map ID
Direction
Distance
Elevation

MAP FINDINGS

Site

Database(s)

EDR ID Number
EPA ID Number

VERIZON FL INC-MAIN FLEET (Continued)

U001354946

Status: Removed
Status Date: 07/31/1993
Install Date: 7/1/1986
Substance: Unleaded gas
Content Description: Unleaded Gas
Gallons: 10000
Vessel Indicator: TANK
Tank Location: UNDERGROUND
DEP Contractor: P

[Click here for Florida Oculus:](#)

AI649 **NATIONAL DRY CLEANERS AND DYERS**
WNW **411 S FRANKLIN**
1/4-1/2 **TAMPA, FL**

EDR Hist Cleaner **1009209204**
N/A

0.328 mi.
1734 ft.

Site 21 of 67 in cluster AI

Relative: EDR Hist Cleaner
Lower

Actual: Year: Name: Type:
3 ft. 1920 NATIONAL DRY CLEANERS AND DYERS CLOTHES CLEANERS AND PRESSERS

AI650 **WATERS AVE TOWNHOMES**
WNW **S 24, T 28S, R 17E**
1/4-1/2 **TAMPA, FL 33602**

FINDS **1011405884**
N/A

0.329 mi.
1738 ft.

Site 22 of 67 in cluster AI

Relative: FINDS:
Lower Registry ID: 110035459278

Actual: Click Here:
3 ft.

Environmental Interest/Information System:

Florida Environmental System Today Application (FIESTA) Data
Maintenance (FDM) system maintains entity, environmental interest and
affiliation data for the State of Florida.

[Click this hyperlink](#) while viewing on your computer to access
additional FINDS: detail in the EDR Site Report.

X651 **ELECTRICAL REPAIR CO**
North **1228 E CASS ST**
1/4-1/2 **TAMPA, FL**

EDR Hist Auto **1009105248**
N/A

0.329 mi.
1738 ft.

Site 15 of 15 in cluster X

Relative: EDR Hist Auto
Higher

Actual: Year: Name: Type:
20 ft. 1969 ELECTRICAL REPAIR CO AUTOMOBILE REPAIRING
1974 ELECTRICAL REPAIR CO AUTOMOBILE REPAIRING
1978 ELECTRICAL REPAIR CO AUTOMOBILE REPAIRING

Map ID
Direction
Distance
Elevation

MAP FINDINGS

EDR ID Number
EPA ID Number

AH652
West
1/4-1/2
0.331 mi.
1747 ft.
THE TAMPA TRIBUNE
200-202 S PARKER ST
TAMPA, FL 33606
Site 11 of 17 in cluster AH

FINDS
ECHO
1016721356
N/A

Relative:
Higher
Actual:
8 ft.
FINDS:
Registry ID: 110057198517

Click Here:

Environmental Interest/Information System:

US National Pollutant Discharge Elimination System (NPDES) module of the Compliance Information System (ICIS) tracks surface water permits issued under the Clean Water Act. Under NPDES, all facilities that discharge pollutants from any point source into waters of the United States are required to obtain a permit. The permit will likely contain limits on what can be discharged, impose monitoring and reporting requirements, and include other provisions to ensure that the discharge does not adversely affect water quality.

[Click this hyperlink](#) while viewing on your computer to access additional FINDS: detail in the EDR Site Report.

ECHO:

Envid: 1016721356
Registry ID: 110057198517
DFR URL: <http://echo.epa.gov/detailed-facility-report?fid=110057198517>
Name: THE TAMPA TRIBUNE
Address: 200-202 S PARKER ST
City,State,Zip: TAMPA, FL 33606

AH653
West
1/4-1/2
0.331 mi.
1747 ft.
WFLA OFFICES AND STUDIO
200 S. PARKER ST.
TAMPA, FL 33606
Site 12 of 17 in cluster AH

FL TIER 2
S115596967
N/A

Relative:
Higher
Actual:
8 ft.
TIER 2:
Name: WFLA OFFICES AND STUDIO
Address: 200 S. PARKER ST.
City,State,Zip: TAMPA, FL 33606

Year: 2019
Facility Id: 6664923
Active Date: Not reported
Inactive Date: Not reported
Sale Pending: Not reported
Original Date: Not reported
PLOT Source: Not reported
Latitude: Not reported
Longitude: Not reported
LEPC District: Not reported
Counties: Not reported
SERC: Not reported
Program Level: Not reported
PRIME: Not reported
SIC Code: Not reported
SIC Code 2: Not reported
NAICS Code: 515120
Last Modified Date: 02/13/2020

Map ID
Direction
Distance
Elevation

MAP FINDINGS

Site

Database(s)

EDR ID Number
EPA ID Number

WFLA OFFICES AND STUDIO (Continued)

S115596967

First Submit Date: 02/13/2020
Data Submitted By: Elizabeth Ryder
Company Name: Nexstar Broadcasting, Inc.
Comments: Not reported

Contact:

Contact ID: Not reported
Year: 2019
Facility Id: 6664923
Contact Type: Owner / Operator
Contact Name: Attn: Elizabeth Ryder Nexstar Broadcasting, Inc.
Contact Title: Not reported
Contact Phone: Not reported
Contact 24Hr Phone: Not reported
Contact Telephone 2: 9723738800
Contact Telephone 3: Not reported
Contact Telephone 4: Not reported
Contact Telephone 5: Not reported
Contact Telephone 6: Not reported
Contact Email: eryder@nexstar.tv

Name: WFLA OFFICES AND STUDIO
Address: 200 S. PARKER ST.
City,State,Zip: TAMPA, FL 33606

Year: 2013
Facility Id: 4560676
Active Date: Not reported
Inactive Date: Not reported
Sale Pending: Not reported
Original Date: Not reported
PLOT Source: Not reported
Latitude: 27.9452295
Longitude: -82.46124929999996
LEPC District: Not reported
Counties: Not reported
SERC: Not reported
Program Level: Not reported
PRIME: Not reported
SIC Code: Not reported
SIC Code 2: Not reported
NAICS Code: 515120
Last Modified Date: 04/09/2014
First Submit Date: 02/28/2014
Data Submitted By: Mark Schaefer
Company Name: Media General Operations, Inc
Comments: Not reported

Contact:

Contact ID: Not reported
Year: 2013
Facility Id: 4560676
Contact Type: Emergency Contact
Contact Name: Mark Schaefer
Contact Title: Not reported
Contact Phone: 8139243767

Map ID
Direction
Distance
Elevation

MAP FINDINGS

Site

Database(s)

EDR ID Number
EPA ID Number

WFLA OFFICES AND STUDIO (Continued)

S115596967

Contact 24Hr Phone: Not reported
Contact Telephone 2: 813 225-2709
Contact Telephone 3: Not reported
Contact Telephone 4: Not reported
Contact Telephone 5: Not reported
Contact Telephone 6: Not reported
Contact Email: msachaefer@wfla.com

Name: WFLA OFFICES AND STUDIO
Address: 200 S. PARKER ST.
City,State,Zip: TAMPA, FL 33606

Year: 2012
Facility Id: 4047606
Active Date: Not reported
Inactive Date: Not reported
Sale Pending: Not reported
Original Date: Not reported
PLOT Source: Not reported
Latitude: 27.9452295
Longitude: -82.46124929999996
LEPC District: Not reported
Counties: Not reported
SERC: Not reported
Program Level: Not reported
PRIME: Not reported
SIC Code: Not reported
SIC Code 2: Not reported
NAICS Code: 515120
Last Modified Date: 02/27/2013
First Submit Date: 02/27/2013
Data Submitted By: Mark Schaefer
Company Name: Media General Operations, Inc
Comments: Not reported

Contact:
Contact ID: Not reported
Year: 2012
Facility Id: 4047606
Contact Type: Regulatory Point of Contact
Contact Name: Mark Schaefer
Contact Title: Not reported
Contact Phone: Not reported
Contact 24Hr Phone: Not reported
Contact Telephone 2: Not reported
Contact Telephone 3: Not reported
Contact Telephone 4: Not reported
Contact Telephone 5: Not reported
Contact Telephone 6: Not reported
Contact Email: mschaefer@wfla.com

Contact ID: Not reported
Year: 2012
Facility Id: 4047606
Contact Type: Emergency Contact
Contact Name: Mark Schaefer

Map ID
Direction
Distance
Elevation

MAP FINDINGS

Site

Database(s)

EDR ID Number
EPA ID Number

WFLA OFFICES AND STUDIO (Continued)

S115596967

Contact Title: Not reported
Contact Phone: Not reported
Contact 24Hr Phone: Not reported
Contact Telephone 2: Not reported
Contact Telephone 3: Not reported
Contact Telephone 4: Not reported
Contact Telephone 5: Not reported
Contact Telephone 6: Not reported
Contact Email: msachaefer@wfla.com

Contact ID: Not reported
Year: 2012
Facility Id: 4047606
Contact Type: Owner / Operator
Contact Name: Media General Operations, Inc.
Contact Title: Not reported
Contact Phone: 804-887-5300
Contact 24Hr Phone: Not reported
Contact Telephone 2: Not reported
Contact Telephone 3: Not reported
Contact Telephone 4: Not reported
Contact Telephone 5: Not reported
Contact Telephone 6: Not reported
Contact Email: mturner@mediageneral.com

AH654
West
1/4-1/2
0.331 mi.
1747 ft.

WFLA-TV
200 S PARKER ST
TAMPA, FL 33606
Site 13 of 17 in cluster AH

FL Financial Assurance **S107938845**
N/A

Relative:
Higher
Actual:
8 ft.

FL Financial Assurance 3:
Name: WFLA-TV
Address: 200 S PARKER ST
City,State,Zip: TAMPA, FL 33606
Region: 3
Facility ID: 9802328
Facility Phone: 8132252709
Facility Status: OPEN
Facility Type: C
Type Description: Fuel user/Non-retail
DEP CO: P
Financial Responsibility: INSURANCE
Insurance Company: ACE
Effective Date: 06/01/2017
Expire Date: 06/01/2018
Owner ID: 77872
Owner Name: NEXSTAR BROADCASTING INC
Owner Address: 200 S PARKER ST
Owner Address2: ATTN: JAMES BROWN
Owner City,St,Zip: TAMPA, FL 33606
Contact: JAMES BROWN
Resp Party Phone: 8132252709

Name: WFLA-TV

Map ID
Direction
Distance
Elevation

MAP FINDINGS

Site

Database(s)

EDR ID Number
EPA ID Number

WFLA-TV (Continued)

S107938845

Address: 200 S PARKER ST
City,State,Zip: TAMPA, FL 33606
Region: 3
Facility ID: 9802328
Facility Phone: 8132252709
Facility Status: OPEN
Facility Type: C
Type Description: Fuel user/Non-retail
DEP CO: P
Financial Responsibility: INSURANCE
Insurance Company: ACE
Effective Date: 06/01/2018
Expire Date: 06/01/2019
Owner ID: 77872
Owner Name: NEXSTAR BROADCASTING INC
Owner Address: 200 S PARKER ST
Owner Address2: ATTN: JAMES BROWN
Owner City,St,Zip: TAMPA, FL 33606
Contact: JAMES BROWN
Resp Party Phone: 8132252709

Name: WFLA-TV
Address: 200 S PARKER ST
City,State,Zip: TAMPA, FL 33606
Region: 3
Facility ID: 9802328
Facility Phone: 8132252709
Facility Status: OPEN
Facility Type: C
Type Description: Fuel user/Non-retail
DEP CO: P
Financial Responsibility: INSURANCE
Insurance Company: ACE
Effective Date: 09/08/2014
Expire Date: 09/08/2015
Owner ID: 77872
Owner Name: NEXSTAR BROADCASTING INC
Owner Address: 200 S PARKER ST
Owner Address2: ATTN: JAMES BROWN
Owner City,St,Zip: TAMPA, FL 33606
Contact: JAMES BROWN
Resp Party Phone: 8132252709

Name: WFLA-TV
Address: 200 S PARKER ST
City,State,Zip: TAMPA, FL 33606
Region: 3
Facility ID: 9802328
Facility Phone: 8132252709
Facility Status: OPEN
Facility Type: C
Type Description: Fuel user/Non-retail
DEP CO: P
Financial Responsibility: INSURANCE
Insurance Company: ACE
Effective Date: 09/08/2015
Expire Date: 09/08/2016

Map ID
Direction
Distance
Elevation

MAP FINDINGS

Site

Database(s)

EDR ID Number
EPA ID Number

WFLA-TV (Continued)

S107938845

Owner ID: 77872
Owner Name: NEXSTAR BROADCASTING INC
Owner Address: 200 S PARKER ST
Owner Address2: ATTN: JAMES BROWN
Owner City,St,Zip: TAMPA, FL 33606
Contact: JAMES BROWN
Resp Party Phone: 8132252709

Name: WFLA-TV
Address: 200 S PARKER ST
City,State,Zip: TAMPA, FL 33606
Region: 3
Facility ID: 9802328
Facility Phone: 8132252709
Facility Status: OPEN
Facility Type: C

Type Description: Fuel user/Non-retail
DEP CO: P

Financial Responsibility: INSURANCE

Insurance Company: ACE

Effective Date: 09/08/2016

Expire Date: 09/08/2017

Owner ID: 77872
Owner Name: NEXSTAR BROADCASTING INC
Owner Address: 200 S PARKER ST
Owner Address2: ATTN: JAMES BROWN
Owner City,St,Zip: TAMPA, FL 33606
Contact: JAMES BROWN
Resp Party Phone: 8132252709

Name: WFLA-TV
Address: 200 S PARKER ST
City,State,Zip: TAMPA, FL 33606
Region: 3
Facility ID: 9802328
Facility Phone: 8132252709
Facility Status: OPEN
Facility Type: C

Type Description: Fuel user/Non-retail
DEP CO: P

Financial Responsibility: INSURANCE

Insurance Company: ILLINOIS UNION

Effective Date: 09/08/2008

Expire Date: 09/08/2009

Owner ID: 77872
Owner Name: NEXSTAR BROADCASTING INC
Owner Address: 200 S PARKER ST
Owner Address2: ATTN: JAMES BROWN
Owner City,St,Zip: TAMPA, FL 33606
Contact: JAMES BROWN
Resp Party Phone: 8132252709

Name: WFLA-TV
Address: 200 S PARKER ST
City,State,Zip: TAMPA, FL 33606
Region: 3
Facility ID: 9802328

Map ID
Direction
Distance
Elevation

MAP FINDINGS

Site

Database(s)

EDR ID Number
EPA ID Number

WFLA-TV (Continued)

S107938845

Facility Phone: 8132252709
Facility Status: OPEN
Facility Type: C
Type Description: Fuel user/Non-retail
DEP CO: P
Financial Responsibility: INSURANCE
Insurance Company: ILLINOIS UNION
Effective Date: 09/08/2009
Expire Date: 09/08/2010
Owner ID: 77872
Owner Name: NEXSTAR BROADCASTING INC
Owner Address: 200 S PARKER ST
Owner Address2: ATTN: JAMES BROWN
Owner City,St,Zip: TAMPA, FL 33606
Contact: JAMES BROWN
Resp Party Phone: 8132252709

Name: WFLA-TV
Address: 200 S PARKER ST
City,State,Zip: TAMPA, FL 33606
Region: 3
Facility ID: 9802328
Facility Phone: 8132252709
Facility Status: OPEN
Facility Type: C
Type Description: Fuel user/Non-retail
DEP CO: P
Financial Responsibility: INSURANCE
Insurance Company: ILLINOIS UNION
Effective Date: 09/08/2010
Expire Date: 09/08/2011
Owner ID: 77872
Owner Name: NEXSTAR BROADCASTING INC
Owner Address: 200 S PARKER ST
Owner Address2: ATTN: JAMES BROWN
Owner City,St,Zip: TAMPA, FL 33606
Contact: JAMES BROWN
Resp Party Phone: 8132252709

Name: WFLA-TV
Address: 200 S PARKER ST
City,State,Zip: TAMPA, FL 33606
Region: 3
Facility ID: 9802328
Facility Phone: 8132252709
Facility Status: OPEN
Facility Type: C
Type Description: Fuel user/Non-retail
DEP CO: P
Financial Responsibility: INSURANCE
Insurance Company: ILLINOIS UNION
Effective Date: 09/08/2011
Expire Date: 09/08/2012
Owner ID: 77872
Owner Name: NEXSTAR BROADCASTING INC
Owner Address: 200 S PARKER ST
Owner Address2: ATTN: JAMES BROWN

Map ID
Direction
Distance
Elevation

MAP FINDINGS

Site

Database(s)

EDR ID Number
EPA ID Number

WFLA-TV (Continued)

S107938845

Owner City,St,Zip: TAMPA, FL 33606
Contact: JAMES BROWN
Resp Party Phone: 8132252709

AH655
West
1/4-1/2
0.331 mi.
1747 ft.

WFLA-TV
200 S PARKER ST
TAMPA, FL 33606
Site 14 of 17 in cluster AH

FL AST A100202494
N/A

Relative:
Higher

AST:

Actual:
8 ft.

Name: WFLA-TV
Address: 200 S PARKER ST
Facility ID: 9802328
Facility Status: OPEN
Type Description: Fuel user/Non-retail
Facility Phone: 8132252709
DEP Contractor Own: P
Region: STATE
Positioning Method: AGPS
Lat/Long (dms): 27 58 41 / 82 19 22

Owner:

Owner Id: 77872
Owner Name: NEXSTAR BROADCASTING INC
Owner Address: 200 S PARKER ST
Owner Address 2: ATTN: JAMES BROWN
Owner City,St,Zip: TAMPA, FL 33606
Owner Contact: JAMES BROWN
Owner Phone: 8132252709

Tank Id: 1
Status: In service
Status Date: 03/01/1999
Install Date: 3/1/1999
Substance: Diesel-emergen generator
Content Description: Emerg Generator Diesel
Gallons: 6000
Tank Location: ABOVEGROUND

Construction:

Tank Id: 1
Construction Category: Primary Construction
Construction Description: Steel

Tank Id: 1
Construction Category: Overfill/Spill
Construction Description: Spill containment bucket

Tank Id: 1
Construction Category: Overfill/Spill
Construction Description: Level gauges/alarms

Tank Id: 1
Construction Category: Overfill/Spill
Construction Description: Tight fill

Map ID
Direction
Distance
Elevation

MAP FINDINGS

Site

Database(s)

EDR ID Number
EPA ID Number

WFLA-TV (Continued)

A100202494

Tank ID: 1
Construction Category: Secondary Containment
Construction Description: Double wall

Monitoring:
Tank ID: 1
Monitoring Description: Monitor dbl wall tank space

Tank ID: 1
Monitoring Description: Visual inspection of ASTs

Tank ID: 1
Monitoring Description: Continuous electronic sensing

Piping:
Tank ID: 1
Piping Category: Miscellaneous Attributes
Piping Description: Abv, no soil contact

Tank ID: 1
Piping Category: Miscellaneous Attributes
Piping Description: Suction piping system

Tank ID: 1
Piping Category: Primary Construction
Piping Description: Steel/galvanized metal

[Click here for Florida Oculus:](#)

AH656
West
1/4-1/2
0.331 mi.
1747 ft.

MEDIA GENERAL OPERATIONS - TAMPA TRIBUNE
200-202 SOUTH PARKER STREET
TAMPA, FL 33606

FL TIER 2 **S108034684**
N/A

Site 15 of 17 in cluster AH

Relative:
Higher

TIER 2:
Name: THE TAMPA TRIBUNE
Address: 200-202 SOUTH PARKER STREET
City,State,Zip: TAMPA, FL 33606

Actual:
8 ft.

Year: 2011
Facility Id: 3991681
Active Date: Not reported
Inactive Date: Not reported
Sale Pending: Not reported
Original Date: Not reported
PLOT Source: Not reported
Latitude: 27.94496
Longitude: -82.460840
LEPC District: Not reported
Counties: Not reported
SERC: Not reported
Program Level: Not reported
PRIME: Not reported
SIC Code: Not reported
SIC Code 2: Not reported

Map ID
Direction
Distance
Elevation

MAP FINDINGS

Site

Database(s)

EDR ID Number
EPA ID Number

MEDIA GENERAL OPERATIONS - TAMPA TRIBUNE (Continued)

S108034684

NAICS Code: Not reported
Last Modified Date: 02/06/2013
First Submit Date: 11/09/2012
Data Submitted By: Florida Division of Emergency Management
Company Name: MEDIA GENERAL OPERATIONS INC
Comments: Not reported

Contact:

Contact ID: Not reported
Year: 2011
Facility Id: 3991681
Contact Type: Regulatory Contact
Contact Name: Tom Boudreaux
Contact Title: Not reported
Contact Phone: 8132598112
Contact 24Hr Phone: Not reported
Contact Telephone 2: Not reported
Contact Telephone 3: Not reported
Contact Telephone 4: Not reported
Contact Telephone 5: Not reported
Contact Telephone 6: Not reported
Contact Email: tboudreaux@tampatrib.com

Contact ID: Not reported
Year: 2011
Facility Id: 3991681
Contact Type: Owner / Operator
Contact Name: Tampa Media Group
Contact Title: Not reported
Contact Phone: Not reported
Contact 24Hr Phone: Not reported
Contact Telephone 2: Not reported
Contact Telephone 3: Not reported
Contact Telephone 4: Not reported
Contact Telephone 5: Not reported
Contact Telephone 6: Not reported
Contact Email: tboudreaux@tampatrib.com

Contact ID: Not reported
Year: 2011
Facility Id: 3991681
Contact Type: Tier II Emergency 24 Hour Contact
Contact Name: Tom Boudreaux
Contact Title: Not reported
Contact Phone: 8135415831
Contact 24Hr Phone: Not reported
Contact Telephone 2: Not reported
Contact Telephone 3: Not reported
Contact Telephone 4: Not reported
Contact Telephone 5: Not reported
Contact Telephone 6: Not reported
Contact Email: tboudreaux@tampatrib.com

Contact ID: Not reported
Year: 2011
Facility Id: 3991681
Contact Type: Tier II Emergency Contact
Contact Name: Tom Boudreaux

Map ID
Direction
Distance
Elevation

MAP FINDINGS

Site

Database(s)

EDR ID Number
EPA ID Number

MEDIA GENERAL OPERATIONS - TAMPA TRIBUNE (Continued)

S108034684

Contact Title: Not reported
Contact Phone: 813-259-8112
Contact 24Hr Phone: Not reported
Contact Telephone 2: Not reported
Contact Telephone 3: Not reported
Contact Telephone 4: Not reported
Contact Telephone 5: Not reported
Contact Telephone 6: Not reported
Contact Email: tboudreaux@tampatrib.com

Contact ID: Not reported
Year: 2011
Facility Id: 3991681
Contact Type: Additional 24 Hour Contact
Contact Name: Scot Middleton
Contact Title: Not reported
Contact Phone: 813 731 8088
Contact 24Hr Phone: Not reported
Contact Telephone 2: Not reported
Contact Telephone 3: Not reported
Contact Telephone 4: Not reported
Contact Telephone 5: Not reported
Contact Telephone 6: Not reported
Contact Email: smiddleton@tampatrib.com

Name: MEDIA GENERAL OPERATIONS - TAMPA TRIBUNE
Address: 200-202 SOUTH PARKER STREET
City,State,Zip: TAMPA, FL 33606
Year: Not reported
Facility Id: Not reported
Active Date: 01/01/1980
Inactive Date: Not reported
Sale Pending: False
Original Date: Not reported
PLOT Source: Address
Latitude: 27.944960
Longitude: -82.460840
LEPC District: 8
Counties: Pinellas,Pasco,Manatee,Hillsborough,
SERC: 24145
Program Level: 0
PRIME: 25742
SIC Code: 2711
SIC Code 2: Not reported
NAICS Code: 51111

Other Chemical Data:

Report Year: 2007
Tier 2 Report ID: 103217
Chemical ID: 294537
CAS Number: PRINTING INK
Chemical Name: PRINTING INK
Chemical Date: 4/16/2008
Average Amount: 4
Maximum Amount: 1350396
Location ID: 486817

Map ID
Direction
Distance
Elevation

MAP FINDINGS

Site

Database(s)

EDR ID Number
EPA ID Number

MEDIA GENERAL OPERATIONS - TAMPA TRIBUNE (Continued)

S108034684

Chemical State: LIQUID
Mixture: True
Mixture Percent: .00
Container: C - TANK INSIDE BUILDING
Pressure: 1 - AMBIENT PRESSURE
Temperature: 4 - AMBIENT TEMPERATURE
Average Amount: 4
Maximum Amount: 63396
Days on Site: 365
Site Plan: False
Site Plan Document: Not reported
Private Location: False
Location: COLORED INK TANKS ARE INSIDE OF 202 BLDG. THE SIX TANKS ARE IDENTIFIED AS B1, B2, R1, R2, Y1 & Y2 ON PAGE 3 OF THE SITE PLAN

Location ID: 486818
Chemical State: LIQUID
Mixture: True
Mixture Percent: .00
Container: C - TANK INSIDE BUILDING
Pressure: 1 - AMBIENT PRESSURE
Temperature: 4 - AMBIENT TEMPERATURE
Average Amount: 4
Maximum Amount: 1287000
Days on Site: 365
Site Plan: False
Site Plan Document: Not reported
Private Location: False
Location: BLACK INK TANKS ARE INSIDE OF 202 BLDG. THE TWO TANKS (7,500 GAL EACH) ARE IDENTIFIED AS BLACK ON PAGE 3 OF THE SITE PLAN

Report Year: 2007
Tier 2 Report ID: 103217
Chemical ID: 294536
CAS Number: 7664939
Chemical Name: Sulfuric acid
Chemical Date: 4/16/2008
Average Amount: 3
Maximum Amount: 2500
Location ID: 486812
Chemical State: Liquid
Mixture: True
Mixture Percent: .00
Container: R - OTHER
Pressure: 1 - AMBIENT PRESSURE
Temperature: 4 - AMBIENT TEMPERATURE
Average Amount: 0
Maximum Amount: 0
Days on Site: 365
Site Plan: False
Site Plan Document: Not reported
Private Location: False
Location: 2ND FL - 200 BLDG. (UPS)

Location ID: 486813
Chemical State: Liquid

Map ID
Direction
Distance
Elevation

MAP FINDINGS

Site

Database(s)

EDR ID Number
EPA ID Number

MEDIA GENERAL OPERATIONS - TAMPA TRIBUNE (Continued)

S108034684

Mixture: True
Mixture Percent: .00
Container: R - OTHER
Pressure: 1 - AMBIENT PRESSURE
Temperature: 4 - AMBIENT TEMPERATURE
Average Amount: 0
Maximum Amount: 0
Days on Site: 365
Site Plan: False
Site Plan Document: Not reported
Private Location: False
Location: 4TH FL PENTHOUSE 202 BLDG. (UPS)

Location ID: 486814
Chemical State: Liquid
Mixture: True
Mixture Percent: .00
Container: R - OTHER
Pressure: 1 - AMBIENT PRESSURE
Temperature: 4 - AMBIENT TEMPERATURE
Average Amount: 0
Maximum Amount: 0
Days on Site: 365
Site Plan: False
Site Plan Document: Not reported
Private Location: False
Location: 33D FL IT ROOM - 202 BLDG. (UPS)

Location ID: 486815
Chemical State: Liquid
Mixture: True
Mixture Percent: .00
Container: R - OTHER
Pressure: 1 - AMBIENT PRESSURE
Temperature: 4 - AMBIENT TEMPERATURE
Average Amount: 0
Maximum Amount: 0
Days on Site: 365
Site Plan: False
Site Plan Document: Not reported
Private Location: False
Location: 3RD FL PACKAGING - 202 BLDG. (POWER JACK CHARGING AREA)

Location ID: 486816
Chemical State: Liquid
Mixture: True
Mixture Percent: .00
Container: R - OTHER
Pressure: 1 - AMBIENT PRESSURE
Temperature: 4 - AMBIENT TEMPERATURE
Average Amount: 0
Maximum Amount: 0
Days on Site: 365
Site Plan: False
Site Plan Document: Not reported
Private Location: False
Location: 1ST FL ROLL PAPER STORAGE 202 BLDG. (FORKLIFT CHARGING AREA)

Map ID
Direction
Distance
Elevation

MAP FINDINGS

Site

Database(s)

EDR ID Number
EPA ID Number

MEDIA GENERAL OPERATIONS - TAMPA TRIBUNE (Continued)

S108034684

Report Year: 2007
Tier 2 Report ID: 103217
Chemical ID: 294535
CAS Number: 7439921
Chemical Name: Lead
Chemical Date: 4/16/2008
Average Amount: 4
Maximum Amount: 20400
Location ID: 486807
Chemical State: Solid
Mixture: False
Mixture Percent: 100.00
Container: R - OTHER
Pressure: 1 - AMBIENT PRESSURE
Temperature: 4 - AMBIENT TEMPERATURE
Average Amount: 0
Maximum Amount: 0
Days on Site: 365
Site Plan: False
Site Plan Document: Not reported
Private Location: False
Location: 2ND FL 200 BLDG. (UPS)

Location ID: 486808
Chemical State: Solid
Mixture: False
Mixture Percent: 100.00
Container: R - OTHER
Pressure: 1 - AMBIENT PRESSURE
Temperature: 4 - AMBIENT TEMPERATURE
Average Amount: 0
Maximum Amount: 0
Days on Site: 365
Site Plan: False
Site Plan Document: Not reported
Private Location: False
Location: 4TH FL PENTHOUSE 202 BLDG. (UPS)

Location ID: 486809
Chemical State: Solid
Mixture: False
Mixture Percent: 100.00
Container: R - OTHER
Pressure: 1 - AMBIENT PRESSURE
Temperature: 4 - AMBIENT TEMPERATURE
Average Amount: 0
Maximum Amount: 0
Days on Site: 365
Site Plan: False
Site Plan Document: Not reported
Private Location: False
Location: 33RD FL IT ROOM - 202 BLDG (UPS)

Location ID: 486810
Chemical State: Solid
Mixture: False
Mixture Percent: 100.00

Map ID
Direction
Distance
Elevation

MAP FINDINGS

Site

Database(s)

EDR ID Number
EPA ID Number

MEDIA GENERAL OPERATIONS - TAMPA TRIBUNE (Continued)

S108034684

Containter: R - OTHER
Pressure: 1 - AMBIENT PRESSURE
Temperature: 4 - AMBIENT TEMPERATURE
Average Amount: 0
Maximum Amount: 0
Days on Site: 365
Site Plan: False
Site Plan Document: Not reported
Private Location: False
Location: 3RD FL PACKAGING - 202 BLDG. (POWER JACK CHARGING AREA)

Location ID: 486811
Chemical State: Solid
Mixture: False
Mixture Percent: 100.00
Containter: R - OTHER
Pressure: 1 - AMBIENT PRESSURE
Temperature: 4 - AMBIENT TEMPERATURE
Average Amount: 0
Maximum Amount: 0
Days on Site: 365
Site Plan: False
Site Plan Document: Not reported
Private Location: False
Location: 1ST FL ROLL PAPER STORAGE 202 BLDG. (FORKLIFT CHARGING AREA)

Report Year: 2007
Tier 2 Report ID: 103217
Chemical ID: 294534
CAS Number: 68476346
Chemical Name: DIESEL FUEL OIL (HIGH SULFUR)
Chemical Date: 4/16/2008
Average Amount: 4
Maximum Amount: 70300
Location ID: 486804
Chemical State: LIQUID
Mixture: True
Mixture Percent: .00
Containter: A - ABOVE GROUND TANK
Pressure: 1 - AMBIENT PRESSURE
Temperature: 4 - AMBIENT TEMPERATURE
Average Amount: 0
Maximum Amount: 0
Days on Site: 365
Site Plan: False
Site Plan Document: Not reported
Private Location: False
Location: SE CORNER OF TRIBUNE BLDG.

Location ID: 486805
Chemical State: LIQUID
Mixture: True
Mixture Percent: .00
Containter: A - ABOVE GROUND TANK
Pressure: 1 - AMBIENT PRESSURE
Temperature: 4 - AMBIENT TEMPERATURE

Map ID
Direction
Distance
Elevation

MAP FINDINGS

Site

Database(s)

EDR ID Number
EPA ID Number

MEDIA GENERAL OPERATIONS - TAMPA TRIBUNE (Continued)

S108034684

Average Amount: 0
Maximum Amount: 0
Days on Site: 365
Site Plan: False
Site Plan Document: Not reported
Private Location: False
Location: N SIDE OF THE NEWS CENTER

Location ID: 486806
Chemical State: LIQUID
Mixture: True
Mixture Percent: .00
Container: A - ABOVE GROUND TANK
Pressure: 1 - AMBIENT PRESSURE
Temperature: 4 - AMBIENT TEMPERATURE
Average Amount: 0
Maximum Amount: 0
Days on Site: 365
Site Plan: False
Site Plan Document: Not reported
Private Location: False
Location: INSIDE THE FIRE PUMP ROOM NW CORNER OF TRIBUNE BLDG.

Report Year: 2006
Tier 2 Report ID: 98522
Chemical ID: 264751
CAS Number: PRINTING INK
Chemical Name: PRINTING INK
Chemical Date: 5/1/2007
Average Amount: 4
Maximum Amount: 192096
Location ID: 447988
Chemical State: LIQUID
Mixture: False
Mixture Percent: 100.00
Container: C - TANK INSIDE BUILDING
Pressure: 1 - AMBIENT PRESSURE
Temperature: 4 - AMBIENT TEMPERATURE
Average Amount: 4
Maximum Amount: 63396
Days on Site: 365
Site Plan: False
Site Plan Document: Not reported
Private Location: False
Location: COLORED INK TANKS INSIDE 202 BLDG. IDENTIFIED AS B1, B2, R2, Y1 & Y2
ON PAGE 3 OF SITE PLAN

Location ID: 447989
Chemical State: LIQUID
Mixture: False
Mixture Percent: 100.00
Container: C - TANK INSIDE BUILDING
Pressure: 1 - AMBIENT PRESSURE
Temperature: 4 - AMBIENT TEMPERATURE
Average Amount: 4
Maximum Amount: 128700

Map ID
Direction
Distance
Elevation

MAP FINDINGS

Site

Database(s)

EDR ID Number
EPA ID Number

MEDIA GENERAL OPERATIONS - TAMPA TRIBUNE (Continued)

S108034684

Days on Site: 365
Site Plan: False
Site Plan Document: Not reported
Private Location: False
Location: BLACK INK TANKS INSIDE 202 BLDG. SEE SITE PLAN IDENTIFIED AS BLACK

Report Year: 2006
Tier 2 Report ID: 98522
Chemical ID: 264750
CAS Number: 7664939
Chemical Name: Sulfuric acid
Chemical Date: 5/1/2007
Average Amount: 3
Maximum Amount: 2500
Location ID: 447987
Chemical State: Liquid
Mixture: True
Mixture Percent: .00
Container: R - OTHER
Pressure: 1 - AMBIENT PRESSURE
Temperature: 4 - AMBIENT TEMPERATURE
Average Amount: 3
Maximum Amount: 2500
Days on Site: 365
Site Plan: False
Site Plan Document: Not reported
Private Location: False
Location: 2ND FL 200 BLDG.; 4TH FL PENTHOUSE; 33RD FL IT ROOM; 3RD FL PCKG; & 1ST FL ROLL PAPER STORAGE IN 202 BLDG.

Report Year: 2006
Tier 2 Report ID: 98522
Chemical ID: 264749
CAS Number: 7439921
Chemical Name: Lead
Chemical Date: 5/1/2007
Average Amount: 4
Maximum Amount: 20400
Location ID: 447986
Chemical State: Solid
Mixture: True
Mixture Percent: .00
Container: R - OTHER
Pressure: 1 - AMBIENT PRESSURE
Temperature: 4 - AMBIENT TEMPERATURE
Average Amount: 4
Maximum Amount: 20400
Days on Site: 365
Site Plan: False
Site Plan Document: Not reported
Private Location: False
Location: 2ND FL 200 BLDG. (UPS); 4TH FL PENTHOUSE 202 BLDG. ; 33RD FL IT RM; 3RD FL PCKG. POWER JACK CHARGING AREA & 1ST FL ROLL PAPER STSORAGE FORTLIFT CHARGI

Map ID
Direction
Distance
Elevation

MAP FINDINGS

Site

Database(s)

EDR ID Number
EPA ID Number

MEDIA GENERAL OPERATIONS - TAMPA TRIBUNE (Continued)

S108034684

Report Year: 2006
Tier 2 Report ID: 98522
Chemical ID: 264748
CAS Number: 68476346
Chemical Name: DIESEL FUEL OIL (HIGH SULFUR)
Chemical Date: 5/1/2007
Average Amount: 4
Maximum Amount: 70300
Location ID: 447985
Chemical State: LIQUID
Mixture: True
Mixture Percent: .00
Container: A - ABOVE GROUND TANK
Pressure: 1 - AMBIENT PRESSURE
Temperature: 4 - AMBIENT TEMPERATURE
Average Amount: 4
Maximum Amount: 70300
Days on Site: 365
Site Plan: False
Site Plan Document: Not reported
Private Location: False
Location: SE CORNER OF TRIBUNE BLDG.S 202 S. PARKER ST.; N SIDE OF NEWS CENTER
200 S PARKER ST & INSIDE THE FIRE PUMP ROOM NW CORNER OF TRIBUNE BLDG
202 S. PARK

Report Year: 2005
Tier 2 Report ID: 94028
Chemical ID: 240267
CAS Number: PRINTING INK
Chemical Name: PRINTING INK
Chemical Date: 5/18/2006
Average Amount: 4
Maximum Amount: 192096
Location ID: 416489
Chemical State: LIQUID
Mixture: True
Mixture Percent: .00
Container: C - TANK INSIDE BUILDING
Pressure: 1 - AMBIENT PRESSURE
Temperature: 4 - AMBIENT TEMPERATURE
Average Amount: 4
Maximum Amount: 128700
Days on Site: 365
Site Plan: True
Site Plan Document: Not reported
Private Location: False
Location: BLACK INK TANKS INSIDE OF 202 BLDG.

Location ID: 416493
Chemical State: LIQUID
Mixture: True
Mixture Percent: .00
Container: D - STEEL DRUM
Pressure: 1 - AMBIENT PRESSURE
Temperature: 4 - AMBIENT TEMPERATURE
Average Amount: 4

Map ID
Direction
Distance
Elevation

MAP FINDINGS

Site

Database(s)

EDR ID Number
EPA ID Number

MEDIA GENERAL OPERATIONS - TAMPA TRIBUNE (Continued)

S108034684

Maximum Amount: 63396
Days on Site: 365
Site Plan: True
Site Plan Document: Not reported
Private Location: False
Location: COLORED INK TANKS INSIDE OF 202 BLDG. 6 TANKS ARE IDENTIFIED AS B1,
B2, R1, Y1, AND Y2 ON PG 3 OF SITE PLAN.

Report Year: 2005
Tier 2 Report ID: 94028
Chemical ID: 240255
CAS Number: 7664939
Chemical Name: Sulfuric acid
Chemical Date: 5/18/2006
Average Amount: 3
Maximum Amount: 2500
Location ID: 416480
Chemical State: Liquid
Mixture: True
Mixture Percent: .00
Container: R - OTHER
Pressure: 1 - AMBIENT PRESSURE
Temperature: 5 - GREATER THAN AMBIENT TEMPERATURE
Average Amount: 3
Maximum Amount: 2500
Days on Site: 365
Site Plan: True
Site Plan Document: Not reported
Private Location: False
Location: 2ND FL - 200 BLDG; 4TH PENTHOUSE 202 BLDG; 3RD FL IT ROOM 202 BLDG;
1ST FL ROLL PAPER STORAGE 200 BLDG

Report Year: 2005
Tier 2 Report ID: 94028
Chemical ID: 240216
CAS Number: 7439921
Chemical Name: Lead
Chemical Date: 5/18/2006
Average Amount: 4
Maximum Amount: 20400
Location ID: 416472
Chemical State: Solid
Mixture: False
Mixture Percent: 100.00
Container: R - OTHER
Pressure: 1 - AMBIENT PRESSURE
Temperature: 4 - AMBIENT TEMPERATURE
Average Amount: 4
Maximum Amount: 20400
Days on Site: 365
Site Plan: True
Site Plan Document: Not reported
Private Location: False
Location: 2ND FL - 200 BLSG (UPS); 4TH FL PENTHOUSE 202 BLDG (UPS); 3RD FL IT
ROOM 202 BLDG; 3RD FL PACKAGING - 202 BLDG; 1ST FL ROLL PAPER STORAGE

Map ID
Direction
Distance
Elevation

MAP FINDINGS

Site

Database(s)

EDR ID Number
EPA ID Number

MEDIA GENERAL OPERATIONS - TAMPA TRIBUNE (Continued)

S108034684

200 BLDG (F)

Report Year: 2005
Tier 2 Report ID: 94028
Chemical ID: 240215
CAS Number: 68476346
Chemical Name: DIESEL FUEL OIL (HIGH SULFUR)
Chemical Date: 5/18/2006
Average Amount: 4
Maximum Amount: 70300
Location ID: 416417
Chemical State: LIQUID
Mixture: True
Mixture Percent: .00
Container: A - ABOVE GROUND TANK
Pressure: 1 - AMBIENT PRESSURE
Temperature: 4 - AMBIENT TEMPERATURE
Average Amount: 4
Maximum Amount: 70300
Days on Site: 365
Site Plan: True
Site Plan Document: Not reported
Private Location: False
Location: SE CORNER OF TRIBUNE BLDG; N SIDE OF THE NEWS CENTER; INSIDE FIRE PUMP ROOM NW CORNER OF TRIBUNE BLDG

Report Year: 2004
Tier 2 Report ID: 94023
Chemical ID: 221847
CAS Number: 68476346
Chemical Name: DIESEL FUEL OIL (HIGH SULFUR)
Chemical Date: 11/14/2005
Average Amount: 4
Maximum Amount: 55000
Location ID: 392283
Chemical State: LIQUID
Mixture: True
Mixture Percent: .00
Container: A - ABOVE GROUND TANK
Pressure: 1 - AMBIENT PRESSURE
Temperature: 4 - AMBIENT TEMPERATURE
Average Amount: 4
Maximum Amount: 55000
Days on Site: 365
Site Plan: False
Site Plan Document: Not reported
Private Location: False
Location: SE CORNER OF TRIBUNE BLDG; NORTH SIDE OF CHANNEL 8 BLDG

Report Year: 2004
Tier 2 Report ID: 94023
Chemical ID: 221719
CAS Number: 7664939
Chemical Name: Sulfuric acid

Map ID
Direction
Distance
Elevation

MAP FINDINGS

Site

Database(s)

EDR ID Number
EPA ID Number

MEDIA GENERAL OPERATIONS - TAMPA TRIBUNE (Continued)

S108034684

Chemical Date: 11/7/2005
Average Amount: 3
Maximum Amount: 2500
Location ID: 392116
Chemical State: Liquid
Mixture: True
Mixture Percent: .00
Container: R - OTHER
Pressure: 1 - AMBIENT PRESSURE
Temperature: 5 - GREATER THAN AMBIENT TEMPERATURE
Average Amount: 3
Maximum Amount: 2500
Days on Site: 365
Site Plan: True
Site Plan Document: Not reported
Private Location: False
Location: 2ND FLOOR NEWS CENTER; 4TH FLOOR PENTHOUSE; 3RD FLOOR IT ROOM; 3RD FLOOR PACKAGING; 1ST FLOOR ROLL PAPER STORAGE

Report Year: 2004
Tier 2 Report ID: 94023
Chemical ID: 221718
CAS Number: PRINTING INK
Chemical Name: PRINTING INK
Chemical Date: 11/7/2005
Average Amount: 3
Maximum Amount: 185000
Location ID: 392114
Chemical State: LIQUID
Mixture: True
Mixture Percent: .00
Container: C - TANK INSIDE BUILDING
Pressure: 1 - AMBIENT PRESSURE
Temperature: 4 - AMBIENT TEMPERATURE
Average Amount: 3
Maximum Amount: 125000
Days on Site: 365
Site Plan: True
Site Plan Document: Not reported
Private Location: False
Location: INK STORAGE ROOM - SEE SITE MAP

Location ID: 392115
Chemical State: LIQUID
Mixture: True
Mixture Percent: .00
Container: C - TANK INSIDE BUILDING
Pressure: 1 - AMBIENT PRESSURE
Temperature: 4 - AMBIENT TEMPERATURE
Average Amount: 3
Maximum Amount: 60000
Days on Site: 365
Site Plan: True
Site Plan Document: Not reported
Private Location: False
Location: SOY INK: B1, B2, R1, R2, Y1, AND Y2 - SEE SITE MAP

Map ID
Direction
Distance
Elevation

MAP FINDINGS

Site

Database(s)

EDR ID Number
EPA ID Number

MEDIA GENERAL OPERATIONS - TAMPA TRIBUNE (Continued)

S108034684

Report Year: 2004
Tier 2 Report ID: 94023
Chemical ID: 221717
CAS Number: 7439921
Chemical Name: Lead
Chemical Date: 11/7/2005
Average Amount: 4
Maximum Amount: 20400
Location ID: 392113
Chemical State: Solid
Mixture: True
Mixture Percent: .00
Containter: R - OTHER
Pressure: 1 - AMBIENT PRESSURE
Temperature: 4 - AMBIENT TEMPERATURE
Average Amount: 4
Maximum Amount: 20400
Days on Site: 365
Site Plan: True
Site Plan Document: Not reported
Private Location: False
Location: 2ND FLOOR NEWS CENTER; 4TH FLOOR PENTHOUSE; 3RD FLOOR IT ROOM; 3RD FLOOR PACKAGING; 1ST FLOOR ROLL PAPER STORAGE

Report Year: 2003
Tier 2 Report ID: 94025
Chemical ID: 185528
CAS Number: 68476346
Chemical Name: DIESEL FUEL OIL (HIGH SULFUR)
Chemical Date: 1/2/1972
Average Amount: 4
Maximum Amount: 50000
Location ID: 344479
Chemical State: LIQUID
Mixture: True
Mixture Percent: .00
Containter: A - ABOVE GROUND TANK
Pressure: 1 - AMBIENT PRESSURE
Temperature: 4 - AMBIENT TEMPERATURE
Average Amount: 4
Maximum Amount: 50000
Days on Site: 365
Site Plan: False
Site Plan Document: Not reported
Private Location: False
Location: SOUTHEAST CORNER OF BLDG, & NORTH SIDE OF WFLA BLDG.

Report Year: 2003
Tier 2 Report ID: 94025
Chemical ID: 185527
CAS Number: PRINTING INK
Chemical Name: PRINTING INK
Chemical Date: 1/2/1972
Average Amount: 3
Maximum Amount: 185000

Map ID
Direction
Distance
Elevation

MAP FINDINGS

Site

Database(s)

EDR ID Number
EPA ID Number

MEDIA GENERAL OPERATIONS - TAMPA TRIBUNE (Continued)

S108034684

Location ID: 344478
Chemical State: LIQUID
Mixture: True
Mixture Percent: .00
Container: C - TANK INSIDE BUILDING
Pressure: 1 - AMBIENT PRESSURE
Temperature: 4 - AMBIENT TEMPERATURE
Average Amount: 3
Maximum Amount: 185000
Days on Site: 365
Site Plan: True
Site Plan Document: Not reported
Private Location: False
Location: BLACK, B1, B2, R1, R2, Y1, Y2

Report Year: 2002
Tier 2 Report ID: 94022
Chemical ID: 170135
CAS Number: 68476346
Chemical Name: DIESEL FUEL OIL (HIGH SULFUR)
Chemical Date: 1/2/1972
Average Amount: 4
Maximum Amount: 22200
Location ID: 326792
Chemical State: LIQUID
Mixture: True
Mixture Percent: .00
Container: A - ABOVE GROUND TANK
Pressure: 1 - AMBIENT PRESSURE
Temperature: 4 - AMBIENT TEMPERATURE
Average Amount: 4
Maximum Amount: 22200
Days on Site: 365
Site Plan: False
Site Plan Document: Not reported
Private Location: False
Location: SOUTHEAST OF BUILDING

Report Year: 2002
Tier 2 Report ID: 94022
Chemical ID: 170134
CAS Number: PRINTING INK
Chemical Name: PRINTING INK
Chemical Date: 1/2/1972
Average Amount: 4
Maximum Amount: 175000
Location ID: 326791
Chemical State: LIQUID
Mixture: True
Mixture Percent: .00
Container: C - TANK INSIDE BUILDING
Pressure: 1 - AMBIENT PRESSURE
Temperature: 4 - AMBIENT TEMPERATURE
Average Amount: 1
Maximum Amount: 50000

Map ID
Direction
Distance
Elevation

MAP FINDINGS

Site

Database(s)

EDR ID Number
EPA ID Number

MEDIA GENERAL OPERATIONS - TAMPA TRIBUNE (Continued)

S108034684

Days on Site: 365
Site Plan: False
Site Plan Document: Not reported
Private Location: False
Location: B1, B2, R1, R2, Y1, Y2

Location ID: 326790
Chemical State: LIQUID
Mixture: True
Mixture Percent: .00
Container: C - TANK INSIDE BUILDING
Pressure: 1 - AMBIENT PRESSURE
Temperature: 4 - AMBIENT TEMPERATURE
Average Amount: 3
Maximum Amount: 125000
Days on Site: 365
Site Plan: False
Site Plan Document: Not reported
Private Location: False
Location: BLACK

Report Year: 2001
Tier 2 Report ID: 94021
Chemical ID: 136051
CAS Number: 68476346
Chemical Name: DIESEL FUEL OIL (HIGH SULFUR)
Chemical Date: 1/2/1972
Average Amount: 4
Maximum Amount: 22200
Location ID: 292517
Chemical State: LIQUID
Mixture: False
Mixture Percent: 100.00
Container: CONV
Pressure: CONV
Temperature: CONV
Average Amount: 4
Maximum Amount: 22200
Days on Site: 365
Site Plan: False
Site Plan Document: Not reported
Private Location: False
Location: Not reported

Report Year: 2001
Tier 2 Report ID: 94021
Chemical ID: 136050
CAS Number: 64742478
Chemical Name: HYDROTREATED LIGHT DISTILLATE PETROLEUM [ISOPAR M] [TURBO FUEL A]
Chemical Date: 1/2/1972
Average Amount: 4
Maximum Amount: 175000
Location ID: 292516
Chemical State: LIQUID
Mixture: False

Map ID
Direction
Distance
Elevation

MAP FINDINGS

Site

Database(s)

EDR ID Number
EPA ID Number

MEDIA GENERAL OPERATIONS - TAMPA TRIBUNE (Continued)

S108034684

Mixture Percent: 100.00
Container: CONV
Pressure: CONV
Temperature: CONV
Average Amount: 4
Maximum Amount: 175000
Days on Site: 365
Site Plan: False
Site Plan Document: Not reported
Private Location: False
Location: Not reported

Report Year: 1993
Tier 2 Report ID: 94016
Chemical ID: 127227
CAS Number: 64742478
Chemical Name: HYDROTREATED LIGHT DISTILLATE PETROLEUM [ISOPAR M] [TURBO FUEL A]
Chemical Date: 1/2/1972
Average Amount: 4
Maximum Amount: 175245
Location ID: 161151
Chemical State: LIQUID
Mixture: False
Mixture Percent: 100.00
Container: CONV
Pressure: CONV
Temperature: CONV
Average Amount: 4
Maximum Amount: 175245
Days on Site: 365
Site Plan: False
Site Plan Document: Not reported
Private Location: False
Location: Not reported

Report Year: 1994
Tier 2 Report ID: 94017
Chemical ID: 127226
CAS Number: 64742478
Chemical Name: HYDROTREATED LIGHT DISTILLATE PETROLEUM [ISOPAR M] [TURBO FUEL A]
Chemical Date: 1/2/1972
Average Amount: 4
Maximum Amount: 175245
Location ID: 175390
Chemical State: LIQUID
Mixture: False
Mixture Percent: 100.00
Container: CONV
Pressure: CONV
Temperature: CONV
Average Amount: 4
Maximum Amount: 175245
Days on Site: 365
Site Plan: False
Site Plan Document: Not reported

Map ID
Direction
Distance
Elevation

MAP FINDINGS

Site

Database(s)

EDR ID Number
EPA ID Number

MEDIA GENERAL OPERATIONS - TAMPA TRIBUNE (Continued)

S108034684

Private Location: False
Location: Not reported

Report Year: 1995
Tier 2 Report ID: 94026
Chemical ID: 127225
CAS Number: 64742478
Chemical Name: HYDROTREATED LIGHT DISTILLATE PETROLEUM [ISOPAR M] [TURBO FUEL A]
Chemical Date: 1/2/1972
Average Amount: 4
Maximum Amount: 175245
Location ID: 190701
Chemical State: LIQUID
Mixture: False
Mixture Percent: 100.00
Containter: CONV
Pressure: CONV
Temperature: CONV
Average Amount: 4
Maximum Amount: 175245
Days on Site: 365
Site Plan: False
Site Plan Document: Not reported
Private Location: False
Location: Not reported

Report Year: 1996
Tier 2 Report ID: 94024
Chemical ID: 127224
CAS Number: 64742478
Chemical Name: HYDROTREATED LIGHT DISTILLATE PETROLEUM [ISOPAR M] [TURBO FUEL A]
Chemical Date: 1/2/1972
Average Amount: 4
Maximum Amount: 175245
Location ID: 206022
Chemical State: LIQUID
Mixture: False
Mixture Percent: 100.00
Containter: CONV
Pressure: CONV
Temperature: CONV
Average Amount: 4
Maximum Amount: 175245
Days on Site: 365
Site Plan: False
Site Plan Document: Not reported
Private Location: False
Location: Not reported

Report Year: 1997
Tier 2 Report ID: 94027
Chemical ID: 127223
CAS Number: 64742478
Chemical Name: HYDROTREATED LIGHT DISTILLATE PETROLEUM [ISOPAR M] [TURBO FUEL A]

Map ID
Direction
Distance
Elevation

MAP FINDINGS

Site

Database(s)

EDR ID Number
EPA ID Number

MEDIA GENERAL OPERATIONS - TAMPA TRIBUNE (Continued)

S108034684

Chemical Date: 1/2/1972
Average Amount: 5
Maximum Amount: 192500
Location ID: 221664
Chemical State: LIQUID
Mixture: False
Mixture Percent: 100.00
Containter: CONV
Pressure: CONV
Temperature: CONV
Average Amount: 5
Maximum Amount: 192500
Days on Site: 365
Site Plan: False
Site Plan Document: Not reported
Private Location: False
Location: Not reported

Report Year: 1998
Tier 2 Report ID: 94018
Chemical ID: 127222
CAS Number: 64742478
Chemical Name: HYDROTREATED LIGHT DISTILLATE PETROLEUM [ISOPAR M] [TURBO FUEL A]
Chemical Date: 1/2/1972
Average Amount: 5
Maximum Amount: 192500
Location ID: 238178
Chemical State: LIQUID
Mixture: False
Mixture Percent: 100.00
Containter: CONV
Pressure: CONV
Temperature: CONV
Average Amount: 5
Maximum Amount: 192500
Days on Site: 365
Site Plan: False
Site Plan Document: Not reported
Private Location: False
Location: Not reported

Report Year: 1999
Tier 2 Report ID: 94019
Chemical ID: 127221
CAS Number: 64742478
Chemical Name: HYDROTREATED LIGHT DISTILLATE PETROLEUM [ISOPAR M] [TURBO FUEL A]
Chemical Date: 1/2/1972
Average Amount: 3
Maximum Amount: 192500
Location ID: 255505
Chemical State: LIQUID
Mixture: False
Mixture Percent: 100.00
Containter: CONV
Pressure: CONV

Map ID
Direction
Distance
Elevation

MAP FINDINGS

Site

Database(s)

EDR ID Number
EPA ID Number

MEDIA GENERAL OPERATIONS - TAMPA TRIBUNE (Continued)

S108034684

Temperature: CONV
Average Amount: 3
Maximum Amount: 192500
Days on Site: 365
Site Plan: False
Site Plan Document: Not reported
Private Location: False
Location: Not reported

Report Year: 2000
Tier 2 Report ID: 94020
Chemical ID: 127220
CAS Number: 64742478
Chemical Name: HYDROTREATED LIGHT DISTILLATE PETROLEUM [ISOPAR M] [TURBO FUEL A]
Chemical Date: 1/2/1972
Average Amount: 4
Maximum Amount: 192500
Location ID: 273950
Chemical State: LIQUID
Mixture: False
Mixture Percent: 100.00
Containter: CONV
Pressure: CONV
Temperature: CONV
Average Amount: 4
Maximum Amount: 192500
Days on Site: 365
Site Plan: False
Site Plan Document: Not reported
Private Location: False
Location: Not reported

Company Info:

Company Name: MEDIA GENERAL OPERATIONS, INCORPORATION
Company Address: POST OFFICE BOX 85000
Company City,St,Zip: RICHAMOND, VA 23285-5000
Company Phone: Not reported
Company Fax: Not reported
Company Email: Not reported
FEI Number: 541967824
Comany Contact Name: TOIM BOUDREAUX
Cmpny Contact Phone: 813-259-8112
Reduced Fees: False
Exempt Fees: False
Electronic Filing: False
Employee: 0
Comments: Not reported

County: HILLSBOROUGH
SEC302: True
Active Date: 1/1/1980
Inactive Date: Not reported
Old HMIS Date: Not reported

Map ID
Direction
Distance
Elevation

MAP FINDINGS

Site

Database(s)

EDR ID Number
EPA ID Number

MEDIA GENERAL OPERATIONS - TAMPA TRIBUNE (Continued)

S108034684

Visit for 2001: False
Visit for 2002: False
Visit for 2003: False
Visit for 2004: False
Visit for 2005: False
Site Visit Date: Not reported

**AF657
NNW
1/4-1/2
0.331 mi.
1748 ft.**

**CITY OF TAMPA - FIRE STATION # 1
808 EAST ZACK STREET
TAMPA, FL 33602
Site 18 of 36 in cluster AF**

**FL TIER 2 S107716556
N/A**

**Relative:
Higher
Actual:
18 ft.**

TIER 2:
Name: CITY OF TAMPA - FIRE STATION # 1
Address: 808 EAST ZACK STREET
City,State,Zip: TAMPA, FL 33602-

Year: 2013
Facility Id: 4567739
Active Date: Not reported
Inactive Date: Not reported
Sale Pending: Not reported
Original Date: Not reported
PLOT Source: Not reported
Latitude: 27.951660
Longitude: -82.454420
LEPC District: Not reported
Counties: Not reported
SERC: Not reported
Program Level: Not reported
PRIME: Not reported
SIC Code: 4952
SIC Code 2: Not reported
NAICS Code: 22132
Last Modified Date: 04/08/2014
First Submit Date: 04/08/2014
Data Submitted By: DANIEL VANDERSCHUUR
Company Name: CITY OF TAMPA
Comments: Not reported

Contact:
Contact ID: Not reported
Year: 2013
Facility Id: 4567739
Contact Type: Emergency Contact
Contact Name: DANIEL VANDERSCHUUR
Contact Title: Not reported
Contact Phone: 813-247-3451
Contact 24Hr Phone: Not reported
Contact Telephone 2: 813-247-3451
Contact Telephone 3: Not reported
Contact Telephone 4: Not reported
Contact Telephone 5: Not reported
Contact Telephone 6: Not reported
Contact Email: DAN.VANDERSCHUUR@TAMPAGOV.NET

Map ID
Direction
Distance
Elevation

MAP FINDINGS

Site

Database(s)

EDR ID Number
EPA ID Number

CITY OF TAMPA - FIRE STATION # 1 (Continued)

S107716556

Name: CITY OF TAMPA - FIRE STATION NUMBER 1
Address: 808 EAST ZACK STREET
City,State,Zip: TAMPA, FL 33602-

Year: 2010
Facility Id: Not reported
Active Date: Not reported
Inactive Date: Not reported
Sale Pending: Not reported
Original Date: Not reported
PLOT Source: Not reported
Latitude: 27.95166
Longitude: -82.45
LEPC District: Not reported
Counties: Not reported
SERC: Not reported
Program Level: Not reported
PRIME: Not reported
SIC Code: Not reported
SIC Code 2: Not reported
NAICS Code: Not reported
Last Modified Date: Not reported
First Submit Date: Not reported
Data Submitted By: Not reported
Company Name: Not reported
Comments: Not reported

Chemical Code: 8006619
Chemical Name: GASOLINE
Chemical State: LIQUID
Location Name: Entire Facility
Container Code: A
Pressure Code: 1
Temperature Code: 4
Average Quantity: 4
Maximum Quantity: 25600
Days On Site: 365

Name: CITY OF TAMPA - FIRE STATION NUMBER 1
Address: 808 EAST ZACK STREET
City,State,Zip: TAMPA, FL 33602-

Year: 2010
Facility Id: Not reported
Active Date: Not reported
Inactive Date: Not reported
Sale Pending: Not reported
Original Date: Not reported
PLOT Source: Not reported
Latitude: 27.95166
Longitude: -82.45
LEPC District: Not reported
Counties: Not reported
SERC: Not reported
Program Level: Not reported
PRIME: Not reported
SIC Code: Not reported

Map ID
Direction
Distance
Elevation

MAP FINDINGS

Site

Database(s)

EDR ID Number
EPA ID Number

CITY OF TAMPA - FIRE STATION # 1 (Continued)

S107716556

SIC Code 2: Not reported
NAICS Code: Not reported
Last Modified Date: Not reported
First Submit Date: Not reported
Data Submitted By: Not reported
Company Name: Not reported
Comments: Not reported

Chemical Code: 8006619
Chemical Name: GASOLINE
Chemical State: LIQUID
Location Name: Entire Facility
Container Code: A
Pressure Code: 1
Temperature Code: 4
Average Quantity: 4
Maximum Quantity: 25600
Days On Site: 365

Name: CITY OF TAMPA - FIRE STATION NUMBER 1
Address: 808 EAST ZACK STREET
City,State,Zip: TAMPA, FL 33602-

Year: 2010
Facility Id: Not reported
Active Date: Not reported
Inactive Date: Not reported
Sale Pending: Not reported
Original Date: Not reported
PLOT Source: Not reported
Latitude: 27.95166
Longitude: -82.45
LEPC District: Not reported
Counties: Not reported
SERC: Not reported
Program Level: Not reported
PRIME: Not reported
SIC Code: Not reported
SIC Code 2: Not reported
NAICS Code: Not reported
Last Modified Date: Not reported
First Submit Date: Not reported
Data Submitted By: Not reported
Company Name: Not reported
Comments: Not reported

Chemical Code: 68476346
Chemical Name: Diesel Fuel Oil (low sulfur)
Chemical State: LIQUID
Location Name: Entire Facility
Container Code: A
Pressure Code: 1
Temperature Code: 4
Average Quantity: 4
Maximum Quantity: 29600
Days On Site: 365

Map ID
Direction
Distance
Elevation

MAP FINDINGS

Site

Database(s)

EDR ID Number
EPA ID Number

CITY OF TAMPA - FIRE STATION # 1 (Continued)

S107716556

Name: CITY OF TAMPA - FIRE STATION NUMBER 1
Address: 808 EAST ZACK STREET
City,State,Zip: TAMPA, FL 33602-

Year: 2010
Facility Id: Not reported
Active Date: Not reported
Inactive Date: Not reported
Sale Pending: Not reported
Original Date: Not reported
PLOT Source: Not reported
Latitude: 27.95166
Longitude: -82.45
LEPC District: Not reported
Counties: Not reported
SERC: Not reported
Program Level: Not reported
PRIME: Not reported
SIC Code: Not reported
SIC Code 2: Not reported
NAICS Code: Not reported
Last Modified Date: Not reported
First Submit Date: Not reported
Data Submitted By: Not reported
Company Name: Not reported
Comments: Not reported

Chemical Code: 68476346
Chemical Name: Diesel Fuel Oil (low sulfur)
Chemical State: LIQUID
Location Name: Entire Facility
Container Code: A
Pressure Code: 1
Temperature Code: 4
Average Quantity: 4
Maximum Quantity: 29600
Days On Site: 365

Name: CITY OF TAMPA - FIRE STATION NUMBER 1
Address: 808 EAST ZACK STREET
City,State,Zip: TAMPA, FL 33602
Year: Not reported
Facility Id: Not reported
Active Date: 01/01/2002
Inactive Date: Not reported
Sale Pending: False
Original Date: Not reported
PLOT Source: Address
Latitude: 27.951660
Longitude: -82.454420
LEPC District: 8
Counties: Pinellas,Pasco,Manatee,Hillsborough,
SERC: 20374
Program Level: 0
PRIME: 3032
SIC Code: 9224
SIC Code 2: Not reported

Map ID
Direction
Distance
Elevation

MAP FINDINGS

Site

Database(s)

EDR ID Number
EPA ID Number

CITY OF TAMPA - FIRE STATION # 1 (Continued)

S107716556

NAICS Code: 92216

Other Chemical Data:

Report Year: 2001
Tier 2 Report ID: 72629
Chemical ID: 86666
CAS Number: 8006619
Chemical Name: GASOLINE
Chemical Date: 1/2/1972
Average Amount: 4
Maximum Amount: 25600
Location ID: 294910
Chemical State: LIQUID
Mixture: True
Mixture Percent: .00
Container: A - ABOVE GROUND TANK
Pressure: 1 - AMBIENT PRESSURE
Temperature: 4 - AMBIENT TEMPERATURE
Average Amount: 4
Maximum Amount: 25600
Days on Site: 365
Site Plan: False
Site Plan Document: Not reported
Private Location: False
Location: 4000 GALLON ABOVE GROUND TANK LOCATED ON NORTHEAST SIDE OF STATION

Report Year: 1993
Tier 2 Report ID: 3138
Chemical ID: 76334
CAS Number: 8006619
Chemical Name: GASOLINE
Chemical Date: 1/2/1972
Average Amount: 4
Maximum Amount: 34200
Location ID: 163264
Chemical State: LIQUID
Mixture: False
Mixture Percent: 100.00
Container: CONV
Pressure: CONV
Temperature: CONV
Average Amount: 4
Maximum Amount: 34200
Days on Site: 365
Site Plan: False
Site Plan Document: Not reported
Private Location: False
Location: Not reported

Report Year: 1994
Tier 2 Report ID: 11389
Chemical ID: 76333
CAS Number: 8006619
Chemical Name: GASOLINE
Chemical Date: 1/2/1972
Average Amount: 4

Map ID
Direction
Distance
Elevation

MAP FINDINGS

Site

Database(s)

EDR ID Number
EPA ID Number

CITY OF TAMPA - FIRE STATION # 1 (Continued)

S107716556

Maximum Amount: 34200
Location ID: 177676
Chemical State: LIQUID
Mixture: False
Mixture Percent: 100.00
Container: CONV
Pressure: CONV
Temperature: CONV
Average Amount: 4
Maximum Amount: 34200
Days on Site: 365
Site Plan: False
Site Plan Document: Not reported
Private Location: False
Location: Not reported

Report Year: 1995
Tier 2 Report ID: 19860
Chemical ID: 76332
CAS Number: 8006619
Chemical Name: GASOLINE
Chemical Date: 1/2/1972
Average Amount: 4
Maximum Amount: 34200
Location ID: 192906
Chemical State: LIQUID
Mixture: False
Mixture Percent: 100.00
Container: CONV
Pressure: CONV
Temperature: CONV
Average Amount: 4
Maximum Amount: 34200
Days on Site: 365
Site Plan: False
Site Plan Document: Not reported
Private Location: False
Location: Not reported

Report Year: 1996
Tier 2 Report ID: 28374
Chemical ID: 76331
CAS Number: 8006619
Chemical Name: GASOLINE
Chemical Date: 1/2/1972
Average Amount: 4
Maximum Amount: 25600
Location ID: 208248
Chemical State: LIQUID
Mixture: False
Mixture Percent: 100.00
Container: CONV
Pressure: CONV
Temperature: CONV
Average Amount: 4

Map ID
Direction
Distance
Elevation

MAP FINDINGS

Site

Database(s)

EDR ID Number
EPA ID Number

CITY OF TAMPA - FIRE STATION # 1 (Continued)

S107716556

Maximum Amount: 25600
Days on Site: 365
Site Plan: False
Site Plan Document: Not reported
Private Location: False
Location: Not reported

Report Year: 1997
Tier 2 Report ID: 37007
Chemical ID: 76330
CAS Number: 8006619
Chemical Name: GASOLINE
Chemical Date: 1/2/1972
Average Amount: 4
Maximum Amount: 25600
Location ID: 223999
Chemical State: LIQUID
Mixture: False
Mixture Percent: 100.00
Container: CONV
Pressure: CONV
Temperature: CONV
Average Amount: 4
Maximum Amount: 25600
Days on Site: 365
Site Plan: False
Site Plan Document: Not reported
Private Location: False
Location: Not reported

Report Year: 1998
Tier 2 Report ID: 45638
Chemical ID: 76329
CAS Number: 8006619
Chemical Name: GASOLINE
Chemical Date: 1/2/1972
Average Amount: 4
Maximum Amount: 25600
Location ID: 240646
Chemical State: LIQUID
Mixture: False
Mixture Percent: 100.00
Container: CONV
Pressure: CONV
Temperature: CONV
Average Amount: 4
Maximum Amount: 25600
Days on Site: 365
Site Plan: False
Site Plan Document: Not reported
Private Location: False
Location: Not reported

Report Year: 1999

Map ID
Direction
Distance
Elevation

MAP FINDINGS

Site

Database(s)

EDR ID Number
EPA ID Number

CITY OF TAMPA - FIRE STATION # 1 (Continued)

S107716556

Tier 2 Report ID: 54454
Chemical ID: 76328
CAS Number: 8006619
Chemical Name: GASOLINE
Chemical Date: 1/2/1972
Average Amount: 4
Maximum Amount: 25600
Location ID: 258000
Chemical State: LIQUID
Mixture: False
Mixture Percent: 100.00
Container: CONV
Pressure: CONV
Temperature: CONV
Average Amount: 4
Maximum Amount: 25600
Days on Site: 365
Site Plan: False
Site Plan Document: Not reported
Private Location: False
Location: Not reported

Report Year: 2000
Tier 2 Report ID: 63545
Chemical ID: 76327
CAS Number: 8006619
Chemical Name: GASOLINE
Chemical Date: 1/2/1972
Average Amount: 4
Maximum Amount: 25600
Location ID: 276618
Chemical State: LIQUID
Mixture: False
Mixture Percent: 100.00
Container: CONV
Pressure: CONV
Temperature: CONV
Average Amount: 4
Maximum Amount: 25600
Days on Site: 365
Site Plan: False
Site Plan Document: Not reported
Private Location: False
Location: Not reported

Report Year: 2006
Tier 2 Report ID: 95690
Chemical ID: 249850
CAS Number: 8006619
Chemical Name: GASOLINE
Chemical Date: 1/16/2007
Average Amount: 4
Maximum Amount: 25600
Location ID: 428949
Chemical State: Liquid

Map ID
Direction
Distance
Elevation

MAP FINDINGS

Site

Database(s)

EDR ID Number
EPA ID Number

CITY OF TAMPA - FIRE STATION # 1 (Continued)

S107716556

Mixture: False
Mixture Percent: 100.00
Container: A - ABOVE GROUND TANK
Pressure: 1 - AMBIENT PRESSURE
Temperature: 4 - AMBIENT TEMPERATURE
Average Amount: 4
Maximum Amount: 25600
Days on Site: 365
Site Plan: False
Site Plan Document: Not reported
Private Location: False
Location: NORTHEAST CORNER OF THE FIRE STATION

Report Year: 2006
Tier 2 Report ID: 95690
Chemical ID: 249848
CAS Number: 68476346
Chemical Name: DIESEL FUEL OIL (HIGH SULFUR)
Chemical Date: 1/16/2007
Average Amount: 4
Maximum Amount: 29600
Location ID: 428948
Chemical State: LIQUID
Mixture: True
Mixture Percent: .00
Container: A - ABOVE GROUND TANK
Pressure: 1 - AMBIENT PRESSURE
Temperature: 4 - AMBIENT TEMPERATURE
Average Amount: 4
Maximum Amount: 29600
Days on Site: 365
Site Plan: False
Site Plan Document: Not reported
Private Location: False
Location: NORTHEAST CORNER OF THE FIRE STATION

Report Year: 2004
Tier 2 Report ID: 88055
Chemical ID: 249509
CAS Number: 8006619
Chemical Name: GASOLINE
Chemical Date: 1/8/2007
Average Amount: 4
Maximum Amount: 25600
Location ID: 428561
Chemical State: Liquid
Mixture: True
Mixture Percent: .00
Container: A - ABOVE GROUND TANK
Pressure: 1 - AMBIENT PRESSURE
Temperature: 4 - AMBIENT TEMPERATURE
Average Amount: 4
Maximum Amount: 25600
Days on Site: 365
Site Plan: False

Map ID
Direction
Distance
Elevation

MAP FINDINGS

Site

Database(s)

EDR ID Number
EPA ID Number

CITY OF TAMPA - FIRE STATION # 1 (Continued)

S107716556

Site Plan Document: Not reported
Private Location: False
Location: NE SIDE OF STATION

Report Year: 2004
Tier 2 Report ID: 88055
Chemical ID: 249508
CAS Number: 68476346
Chemical Name: DIESEL FUEL OIL (HIGH SULFUR)
Chemical Date: 1/8/2007
Average Amount: 4
Maximum Amount: 29600
Location ID: 428560
Chemical State: LIQUID
Mixture: True
Mixture Percent: .00
Container: A - ABOVE GROUND TANK
Pressure: 1 - AMBIENT PRESSURE
Temperature: 4 - AMBIENT TEMPERATURE
Average Amount: 4
Maximum Amount: 29600
Days on Site: 365
Site Plan: False
Site Plan Document: Not reported
Private Location: False
Location: NE SIDE OF STATION

Report Year: 2005
Tier 2 Report ID: 91162
Chemical ID: 223404
CAS Number: 8006619
Chemical Name: GASOLINE
Chemical Date: 1/5/2006
Average Amount: 4
Maximum Amount: 25600
Location ID: 394017
Chemical State: Liquid
Mixture: True
Mixture Percent: .00
Container: A - ABOVE GROUND TANK
Pressure: 1 - AMBIENT PRESSURE
Temperature: 4 - AMBIENT TEMPERATURE
Average Amount: 4
Maximum Amount: 25600
Days on Site: 365
Site Plan: False
Site Plan Document: Not reported
Private Location: False
Location: NORTHEAST SIDE OF STATION

Report Year: 2005
Tier 2 Report ID: 91162
Chemical ID: 223403
CAS Number: 68476346

Map ID
Direction
Distance
Elevation

MAP FINDINGS

Site

Database(s)

EDR ID Number
EPA ID Number

CITY OF TAMPA - FIRE STATION # 1 (Continued)

S107716556

Chemical Name: DIESEL FUEL OIL (HIGH SULFUR)
Chemical Date: 1/5/2006
Average Amount: 4
Maximum Amount: 29600
Location ID: 394016
Chemical State: LIQUID
Mixture: True
Mixture Percent: .00
Container: A - ABOVE GROUND TANK
Pressure: 1 - AMBIENT PRESSURE
Temperature: 4 - AMBIENT TEMPERATURE
Average Amount: 4
Maximum Amount: 29600
Days on Site: 365
Site Plan: False
Site Plan Document: Not reported
Private Location: False
Location: NORTHEAST SIDE OF STATION

Report Year: 2003
Tier 2 Report ID: 85943
Chemical ID: 184935
CAS Number: 8006619
Chemical Name: GASOLINE
Chemical Date: 1/2/1972
Average Amount: 4
Maximum Amount: 25600
Location ID: 343657
Chemical State: Liquid
Mixture: True
Mixture Percent: .00
Container: A - ABOVE GROUND TANK
Pressure: 1 - AMBIENT PRESSURE
Temperature: 4 - AMBIENT TEMPERATURE
Average Amount: 4
Maximum Amount: 25600
Days on Site: 365
Site Plan: False
Site Plan Document: Not reported
Private Location: False
Location: NORTHEAST SIDE OF STATION

Report Year: 2003
Tier 2 Report ID: 85943
Chemical ID: 184934
CAS Number: 68476346
Chemical Name: DIESEL FUEL OIL (HIGH SULFUR)
Chemical Date: 1/2/1972
Average Amount: 4
Maximum Amount: 29600
Location ID: 343656
Chemical State: LIQUID
Mixture: True
Mixture Percent: .00
Container: A - ABOVE GROUND TANK

Map ID
Direction
Distance
Elevation

MAP FINDINGS

Site

Database(s)

EDR ID Number
EPA ID Number

CITY OF TAMPA - FIRE STATION # 1 (Continued)

S107716556

Pressure: 1 - AMBIENT PRESSURE
Temperature: 4 - AMBIENT TEMPERATURE
Average Amount: 4
Maximum Amount: 29600
Days on Site: 365
Site Plan: False
Site Plan Document: Not reported
Private Location: False
Location: NORTHEAST SIDE OF STATION

Report Year: 2002
Tier 2 Report ID: 80421
Chemical ID: 169927
CAS Number: 8006619
Chemical Name: GASOLINE
Chemical Date: 1/2/1972
Average Amount: 4
Maximum Amount: 25600
Location ID: 326516
Chemical State: Liquid
Mixture: True
Mixture Percent: .00
Container: A - ABOVE GROUND TANK
Pressure: 1 - AMBIENT PRESSURE
Temperature: 4 - AMBIENT TEMPERATURE
Average Amount: 4
Maximum Amount: 25600
Days on Site: 365
Site Plan: False
Site Plan Document: Not reported
Private Location: False
Location: NORTHEAST SIDE OF STATION

Report Year: 2002
Tier 2 Report ID: 80421
Chemical ID: 169926
CAS Number: 68476346
Chemical Name: DIESEL FUEL OIL (HIGH SULFUR)
Chemical Date: 1/2/1972
Average Amount: 4
Maximum Amount: 29600
Location ID: 326515
Chemical State: LIQUID
Mixture: True
Mixture Percent: .00
Container: A - ABOVE GROUND TANK
Pressure: 1 - AMBIENT PRESSURE
Temperature: 4 - AMBIENT TEMPERATURE
Average Amount: 4
Maximum Amount: 29600
Days on Site: 365
Site Plan: False
Site Plan Document: Not reported
Private Location: False
Location: NORTHEAST SIDE OF STATTON

Map ID
Direction
Distance
Elevation

MAP FINDINGS

Site

Database(s)

EDR ID Number
EPA ID Number

CITY OF TAMPA - FIRE STATION # 1 (Continued)

S107716556

Report Year: 2001
Tier 2 Report ID: 72629
Chemical ID: 130645
CAS Number: 68476346
Chemical Name: DIESEL FUEL OIL (HIGH SULFUR)
Chemical Date: 1/2/1972
Average Amount: 4
Maximum Amount: 29600
Location ID: 294909
Chemical State: LIQUID
Mixture: True
Mixture Percent: .00
Containter: A - ABOVE GROUND TANK
Pressure: 1 - AMBIENT PRESSURE
Temperature: 4 - AMBIENT TEMPERATURE
Average Amount: 4
Maximum Amount: 29600
Days on Site: 365
Site Plan: False
Site Plan Document: Not reported
Private Location: False
Location: 4000 GALLON ABOVE GROUND TANK LOCATED ON NORTHEAST SIDE OF STATION

Report Year: 1993
Tier 2 Report ID: 3138
Chemical ID: 122451
CAS Number: 68476346
Chemical Name: DIESEL FUEL OIL (HIGH SULFUR)
Chemical Date: 1/2/1972
Average Amount: 4
Maximum Amount: 28400
Location ID: 163263
Chemical State: LIQUID
Mixture: False
Mixture Percent: 100.00
Containter: CONV
Pressure: CONV
Temperature: CONV
Average Amount: 4
Maximum Amount: 28400
Days on Site: 365
Site Plan: False
Site Plan Document: Not reported
Private Location: False
Location: Not reported

Report Year: 1994
Tier 2 Report ID: 11389
Chemical ID: 122450
CAS Number: 68476346
Chemical Name: DIESEL FUEL OIL (HIGH SULFUR)
Chemical Date: 1/2/1972
Average Amount: 4
Maximum Amount: 28400
Location ID: 177675

Map ID
Direction
Distance
Elevation

MAP FINDINGS

Site

Database(s)

EDR ID Number
EPA ID Number

CITY OF TAMPA - FIRE STATION # 1 (Continued)

S107716556

Chemical State: LIQUID
Mixture: False
Mixture Percent: 100.00
Containter: CONV
Pressure: CONV
Temperature: CONV
Average Amount: 4
Maximum Amount: 28400
Days on Site: 365
Site Plan: False
Site Plan Document: Not reported
Private Location: False
Location: Not reported

Report Year: 1995
Tier 2 Report ID: 19860
Chemical ID: 122449
CAS Number: 68476346
Chemical Name: DIESEL FUEL OIL (HIGH SULFUR)
Chemical Date: 1/2/1972
Average Amount: 4
Maximum Amount: 28400
Location ID: 192905
Chemical State: LIQUID
Mixture: False
Mixture Percent: 100.00
Containter: CONV
Pressure: CONV
Temperature: CONV
Average Amount: 4
Maximum Amount: 28400
Days on Site: 365
Site Plan: False
Site Plan Document: Not reported
Private Location: False
Location: Not reported

Report Year: 1996
Tier 2 Report ID: 28374
Chemical ID: 122448
CAS Number: 68476346
Chemical Name: DIESEL FUEL OIL (HIGH SULFUR)
Chemical Date: 1/2/1972
Average Amount: 4
Maximum Amount: 29600
Location ID: 208247
Chemical State: LIQUID
Mixture: False
Mixture Percent: 100.00
Containter: CONV
Pressure: CONV
Temperature: CONV
Average Amount: 4
Maximum Amount: 29600
Days on Site: 365

Map ID
Direction
Distance
Elevation

MAP FINDINGS

Site

Database(s)

EDR ID Number
EPA ID Number

CITY OF TAMPA - FIRE STATION # 1 (Continued)

S107716556

Site Plan: False
Site Plan Document: Not reported
Private Location: False
Location: Not reported

Report Year: 1997
Tier 2 Report ID: 37007
Chemical ID: 122447
CAS Number: 68476346
Chemical Name: DIESEL FUEL OIL (HIGH SULFUR)
Chemical Date: 1/2/1972
Average Amount: 4
Maximum Amount: 29600
Location ID: 223998
Chemical State: LIQUID
Mixture: False
Mixture Percent: 100.00
Containter: CONV
Pressure: CONV
Temperature: CONV
Average Amount: 4
Maximum Amount: 29600
Days on Site: 365
Site Plan: False
Site Plan Document: Not reported
Private Location: False
Location: Not reported

Report Year: 1998
Tier 2 Report ID: 45638
Chemical ID: 122446
CAS Number: 68476346
Chemical Name: DIESEL FUEL OIL (HIGH SULFUR)
Chemical Date: 1/2/1972
Average Amount: 4
Maximum Amount: 29600
Location ID: 240645
Chemical State: LIQUID
Mixture: False
Mixture Percent: 100.00
Containter: CONV
Pressure: CONV
Temperature: CONV
Average Amount: 4
Maximum Amount: 29600
Days on Site: 365
Site Plan: False
Site Plan Document: Not reported
Private Location: False
Location: Not reported

Report Year: 1999
Tier 2 Report ID: 54454
Chemical ID: 122445

Map ID
Direction
Distance
Elevation

MAP FINDINGS

Site

Database(s)

EDR ID Number
EPA ID Number

CITY OF TAMPA - FIRE STATION # 1 (Continued)

S107716556

CAS Number: 68476346
Chemical Name: DIESEL FUEL OIL (HIGH SULFUR)
Chemical Date: 1/2/1972
Average Amount: 4
Maximum Amount: 29600
Location ID: 257999
Chemical State: LIQUID
Mixture: False
Mixture Percent: 100.00
Containter: CONV
Pressure: CONV
Temperature: CONV
Average Amount: 4
Maximum Amount: 29600
Days on Site: 365
Site Plan: False
Site Plan Document: Not reported
Private Location: False
Location: Not reported

Report Year: 2000
Tier 2 Report ID: 63545
Chemical ID: 122444
CAS Number: 68476346
Chemical Name: DIESEL FUEL OIL (HIGH SULFUR)
Chemical Date: 1/2/1972
Average Amount: 4
Maximum Amount: 29600
Location ID: 276617
Chemical State: LIQUID
Mixture: False
Mixture Percent: 100.00
Containter: CONV
Pressure: CONV
Temperature: CONV
Average Amount: 4
Maximum Amount: 29600
Days on Site: 365
Site Plan: False
Site Plan Document: Not reported
Private Location: False
Location: Not reported

Company Info:
Company Name: CITY OF TAMPA
Company Address: 2700 MARITIME BOULEVARD
Company City,St,Zip: TAMPA, FL 33605-6744
Company Phone: 8132473451
Company Fax: Not reported
Company Email: Daniel.Page@ci.tampa.fl.us
FEI Number: 591101138
Comany Contact Name: DANIEL PAGE
Cmpny Contact Phone: 813-247-3451
Reduced Fees: False
Exempt Fees: True

Map ID
Direction
Distance
Elevation

MAP FINDINGS

Site

Database(s)

EDR ID Number
EPA ID Number

CITY OF TAMPA - FIRE STATION # 1 (Continued)

S107716556

Electronic Filing: True
Employee: Not reported
Comments: 03/23/2009 - DANIEL PAGE WILL BE RETIRING IN A COUPLE YEARS, SO THEY ARE WORKING ON TRANSITIONING. DANIEL PAGE WILL REMAIN THE PRIMARY CONTACT, BUT STEPHANIE KUHNS WILL BE AN ADDITIONAL CONTACT AT 813-274-7045, EMAIL STEPHANIE.KUHNS@TAMPAGOV.NET. - AB 02/15/2005 - DANIEL PAGE RECEIVES ANNUAL REG PKG FOR SEWER FACL; ADDITIONAL PKGS MAILED TO RICK SCHONDER FOR FLEET; D L PHILLIPS FOR FIRE STATION; AND JAMES GIANATASIO FOR WATER PLANTS. DC

AF658 TAMPA CITY-FIRE RESCUE #1
NNW 808 E ZACK ST
1/4-1/2 TAMPA, FL 33602
0.331 mi.
1748 ft. Site 19 of 36 in cluster AF

FL UST U001354377
FL AST N/A
FL Financial Assurance

Relative:
Higher
Actual:
18 ft.

UST:
Facility Id: 8625140
Facility Status: OPEN
Type Description: Local Government
Facility Phone: 8132747011
Region: STATE
Positioning Method: AGPS
Lat/Long (dms): 27 57 6 / 82 27 17
Owner:
Owner Id: 21543
Owner Name: TAMPA CITY FIRE DEPT
Owner Address: 808 E ZACK ST
Owner Address 2: ATTN: FRANK PFISTER
Owner City,St,Zip: TAMPA, FL 33602
Owner Contact: FRANK PFISTER
Owner Phone: 8132747528

Tank Info:
Name: TAMPA CITY-FIRE RESCUE #1
Address: 808 E ZACK ST
City: TAMPA
Zip: 33602
Tank Id: 1
Status: Removed
Status Date: 05/01/1996
Install Date: 7/1/1978
Substance: Unleaded gas
Content Description: Unleaded Gas
Gallons: 6000
Vessel Indicator: TANK
Tank Location: UNDERGROUND
DEP Contractor: C

Name: TAMPA CITY-FIRE RESCUE #1
Address: 808 E ZACK ST
City: TAMPA
Zip: 33602
Tank Id: 2

Map ID
Direction
Distance
Elevation

MAP FINDINGS

Site

Database(s)

EDR ID Number
EPA ID Number

TAMPA CITY-FIRE RESCUE #1 (Continued)

U001354377

Status: Removed
Status Date: 05/01/1996
Install Date: 7/1/1978
Substance: Unleaded gas
Content Description: Unleaded Gas
Gallons: 6000
Vessel Indicator: TANK
Tank Location: UNDERGROUND
DEP Contractor: C

Name: TAMPA CITY-FIRE RESCUE #1
Address: 808 E ZACK ST
City: TAMPA
Zip: 33602
Tank Id: 3
Status: Removed
Status Date: 05/01/1996
Install Date: 7/1/1978
Substance: Vehicular diesel
Content Description: Vehicular Diesel
Gallons: 4000
Vessel Indicator: TANK
Tank Location: UNDERGROUND
DEP Contractor: C

[Click here for Florida Oculus:](#)

AST:

Name: TAMPA CITY-FIRE RESCUE #1
Address: 808 E ZACK ST
Facility ID: 8625140
Facility Status: OPEN
Type Description: Local Government
Facility Phone: 8132747011
DEP Contractor Own: C
Region: STATE
Positioning Method: AGPS
Lat/Long (dms): 27 57 6 / 82 27 17

Owner:

Owner Id: 21543
Owner Name: TAMPA CITY FIRE DEPT
Owner Address: 808 E ZACK ST
Owner Address 2: ATTN: FRANK PFISTER
Owner City,St,Zip: TAMPA, FL 33602
Owner Contact: FRANK PFISTER
Owner Phone: 8132747528

Tank Id: 4
Status: In service
Status Date: 06/01/1998
Install Date: 6/1/1998
Substance: Unleaded gas
Content Description: Unleaded Gas
Gallons: 8000

Map ID
Direction
Distance
Elevation

MAP FINDINGS

Site

Database(s)

EDR ID Number
EPA ID Number

TAMPA CITY-FIRE RESCUE #1 (Continued)

U001354377

Tank Location: ABOVEGROUND

Construction:

Tank Id: 4
Construction Category: Primary Construction
Construction Description: Steel

Tank Id: 4
Construction Category: Overfill/Spill
Construction Description: Spill containment bucket

Tank Id: 4
Construction Category: Overfill/Spill
Construction Description: Flow shut-Off

Tank Id: 4
Construction Category: Overfill/Spill
Construction Description: Tight fill

Tank Id: 4
Construction Category: Overfill/Spill
Construction Description: Level gauges/alarms

Tank Id: 4
Construction Category: Secondary Containment
Construction Description: Double wall - tank jacket

Tank Id: 4
Construction Category: Miscellaneous Attributes
Construction Description: Compartmented

Monitoring:

Tank ID: 4
Monitoring Description: Monitor dbl wall pipe space

Tank ID: 4
Monitoring Description: Visual inspection of ASTs

Tank ID: 4
Monitoring Description: Visual inspect pipe sumps

Tank ID: 4
Monitoring Description: Visual inspect dispenser liners

Tank ID: 4
Monitoring Description: Monitor dbl wall tank space

Tank ID: 4
Monitoring Description: Continuous electronic sensing

Piping:

Tank ID: 4
Piping Category: Secondary Containment
Piping Description: Double wall

Tank ID: 4

Map ID
Direction
Distance
Elevation

MAP FINDINGS

Site

Database(s)

EDR ID Number
EPA ID Number

TAMPA CITY-FIRE RESCUE #1 (Continued)

U001354377

Piping Category: Primary Construction
Piping Description: Fiberglass

Tank ID: 4
Piping Category: Primary Construction
Piping Description: Steel/galvanized metal

Tank ID: 4
Piping Category: Miscellaneous Attributes
Piping Description: Pressurized piping system

Tank ID: 4
Piping Category: Miscellaneous Attributes
Piping Description: Dispenser liners

Tank Id: 5
Status: Deleted
Status Date: 06/01/1998
Install Date: 6/1/1998
Substance: Vehicular diesel
Content Description: Vehicular Diesel
Gallons: 5000
Tank Location: ABOVEGROUND

[Click here for Florida Oculus:](#)

FL Financial Assurance 3:

Name: TAMPA CITY-FIRE RESCUE #1
Address: 808 E ZACK ST
City,State,Zip: TAMPA, FL 33602
Region: 3
Facility ID: 8625140
Facility Phone: 8132747011
Facility Status: OPEN
Facility Type: H
Type Description: Local Government
DEP CO: C
Financial Responsibility: SELF-INSURANCE - LETTER FROM CHIEF FINANCIAL OFFIC
Insurance Company: Not reported
Effective Date: 01/30/2008
Expire Date: 01/30/2009
Owner ID: 21543
Owner Name: TAMPA CITY FIRE DEPT
Owner Address: 808 E ZACK ST
Owner Address2: ATTN: FRANK PFISTER
Owner City,St,Zip: TAMPA, FL 33602
Contact: FRANK PFISTER
Resp Party Phone: 8132747528

Name: TAMPA CITY-FIRE RESCUE #1
Address: 808 E ZACK ST
City,State,Zip: TAMPA, FL 33602
Region: 3
Facility ID: 8625140
Facility Phone: 8132747011
Facility Status: OPEN

Map ID
Direction
Distance
Elevation

MAP FINDINGS

Site

Database(s)

EDR ID Number
EPA ID Number

TAMPA CITY-FIRE RESCUE #1 (Continued)

U001354377

Facility Type: H
Type Description: Local Government
DEP CO: C
Financial Responsibility: SELF-INSURANCE - LETTER FROM CHIEF FINANCIAL OFFIC
Insurance Company: Not reported
Effective Date: 04/15/2009
Expire Date: 04/15/2010
Owner ID: 21543
Owner Name: TAMPA CITY FIRE DEPT
Owner Address: 808 E ZACK ST
Owner Address2: ATTN: FRANK PFISTER
Owner City,St,Zip: TAMPA, FL 33602
Contact: FRANK PFISTER
Resp Party Phone: 8132747528

Name: TAMPA CITY-FIRE RESCUE #1
Address: 808 E ZACK ST
City,State,Zip: TAMPA, FL 33602
Region: 3
Facility ID: 8625140
Facility Phone: 8132747011
Facility Status: OPEN
Facility Type: H
Type Description: Local Government
DEP CO: C
Financial Responsibility: SELF-INSURANCE - LETTER FROM CHIEF FINANCIAL OFFIC
Insurance Company: Not reported
Effective Date: 04/15/2010
Expire Date: 04/15/2011
Owner ID: 21543
Owner Name: TAMPA CITY FIRE DEPT
Owner Address: 808 E ZACK ST
Owner Address2: ATTN: FRANK PFISTER
Owner City,St,Zip: TAMPA, FL 33602
Contact: FRANK PFISTER
Resp Party Phone: 8132747528

Name: TAMPA CITY-FIRE RESCUE #1
Address: 808 E ZACK ST
City,State,Zip: TAMPA, FL 33602
Region: 3
Facility ID: 8625140
Facility Phone: 8132747011
Facility Status: OPEN
Facility Type: H
Type Description: Local Government
DEP CO: C
Financial Responsibility: SELF-INSURANCE - LETTER FROM CHIEF FINANCIAL OFFIC
Insurance Company: Not reported
Effective Date: 04/15/2011
Expire Date: 04/15/2012
Owner ID: 21543
Owner Name: TAMPA CITY FIRE DEPT
Owner Address: 808 E ZACK ST
Owner Address2: ATTN: FRANK PFISTER
Owner City,St,Zip: TAMPA, FL 33602
Contact: FRANK PFISTER

Map ID
Direction
Distance
Elevation

MAP FINDINGS

Site

Database(s)

EDR ID Number
EPA ID Number

TAMPA CITY-FIRE RESCUE #1 (Continued)

U001354377

Resp Party Phone: 8132747528

Name: TAMPA CITY-FIRE RESCUE #1
Address: 808 E ZACK ST
City,State,Zip: TAMPA, FL 33602
Region: 3
Facility ID: 8625140
Facility Phone: 8132747011
Facility Status: OPEN
Facility Type: H
Type Description: Local Government
DEP CO: C
Financial Responsibility: SELF-INSURANCE - LETTER FROM CHIEF FINANCIAL OFFIC
Insurance Company: Not reported
Effective Date: 04/15/2014
Expire Date: 04/12/2015
Owner ID: 21543
Owner Name: TAMPA CITY FIRE DEPT
Owner Address: 808 E ZACK ST
Owner Address2: ATTN: FRANK PFISTER
Owner City,St,Zip: TAMPA, FL 33602
Contact: FRANK PFISTER
Resp Party Phone: 8132747528

Name: TAMPA CITY-FIRE RESCUE #1
Address: 808 E ZACK ST
City,State,Zip: TAMPA, FL 33602
Region: 3
Facility ID: 8625140
Facility Phone: 8132747011
Facility Status: OPEN
Facility Type: H
Type Description: Local Government
DEP CO: C
Financial Responsibility: SELF-INSURANCE - LETTER FROM CHIEF FINANCIAL OFFIC
Insurance Company: Not reported
Effective Date: 04/15/2015
Expire Date: 04/15/2016
Owner ID: 21543
Owner Name: TAMPA CITY FIRE DEPT
Owner Address: 808 E ZACK ST
Owner Address2: ATTN: FRANK PFISTER
Owner City,St,Zip: TAMPA, FL 33602
Contact: FRANK PFISTER
Resp Party Phone: 8132747528

Name: TAMPA CITY-FIRE RESCUE #1
Address: 808 E ZACK ST
City,State,Zip: TAMPA, FL 33602
Region: 3
Facility ID: 8625140
Facility Phone: 8132747011
Facility Status: OPEN
Facility Type: H
Type Description: Local Government
DEP CO: C
Financial Responsibility: SELF-INSURANCE - LETTER FROM CHIEF FINANCIAL OFFIC

Map ID
Direction
Distance
Elevation

MAP FINDINGS

Site

Database(s)

EDR ID Number
EPA ID Number

TAMPA CITY-FIRE RESCUE #1 (Continued)

U001354377

Insurance Company: Not reported
Effective Date: 04/15/2016
Expire Date: 04/15/2017
Owner ID: 21543
Owner Name: TAMPA CITY FIRE DEPT
Owner Address: 808 E ZACK ST
Owner Address2: ATTN: FRANK PFISTER
Owner City,St,Zip: TAMPA, FL 33602
Contact: FRANK PFISTER
Resp Party Phone: 8132747528

Name: TAMPA CITY-FIRE RESCUE #1
Address: 808 E ZACK ST
City,State,Zip: TAMPA, FL 33602
Region: 3
Facility ID: 8625140
Facility Phone: 8132747011
Facility Status: OPEN
Facility Type: H
Type Description: Local Government
DEP CO: C
Financial Responsibility: SELF-INSURANCE - LETTER FROM CHIEF FINANCIAL OFFIC
Insurance Company: Not reported
Effective Date: 04/15/2017
Expire Date: 04/15/2018
Owner ID: 21543
Owner Name: TAMPA CITY FIRE DEPT
Owner Address: 808 E ZACK ST
Owner Address2: ATTN: FRANK PFISTER
Owner City,St,Zip: TAMPA, FL 33602
Contact: FRANK PFISTER
Resp Party Phone: 8132747528

Name: TAMPA CITY-FIRE RESCUE #1
Address: 808 E ZACK ST
City,State,Zip: TAMPA, FL 33602
Region: 3
Facility ID: 8625140
Facility Phone: 8132747011
Facility Status: OPEN
Facility Type: H
Type Description: Local Government
DEP CO: C
Financial Responsibility: SELF-INSURANCE - LETTER FROM CHIEF FINANCIAL OFFIC
Insurance Company: Not reported
Effective Date: 04/15/2018
Expire Date: 04/15/2019
Owner ID: 21543
Owner Name: TAMPA CITY FIRE DEPT
Owner Address: 808 E ZACK ST
Owner Address2: ATTN: FRANK PFISTER
Owner City,St,Zip: TAMPA, FL 33602
Contact: FRANK PFISTER
Resp Party Phone: 8132747528

Name: TAMPA CITY-FIRE RESCUE #1
Address: 808 E ZACK ST

Map ID
Direction
Distance
Elevation

MAP FINDINGS

Site

Database(s)

EDR ID Number
EPA ID Number

TAMPA CITY-FIRE RESCUE #1 (Continued)

U001354377

City,State,Zip: TAMPA, FL 33602
Region: 3
Facility ID: 8625140
Facility Phone: 8132747011
Facility Status: OPEN
Facility Type: H
Type Description: Local Government
DEP CO: C
Financial Responsibility: SELF-INSURANCE - LETTER FROM CHIEF FINANCIAL OFFIC
Insurance Company: Not reported
Effective Date: 04/15/2019
Expire Date: 04/15/2020
Owner ID: 21543
Owner Name: TAMPA CITY FIRE DEPT
Owner Address: 808 E ZACK ST
Owner Address2: ATTN: FRANK PFISTER
Owner City,St,Zip: TAMPA, FL 33602
Contact: FRANK PFISTER
Resp Party Phone: 8132747528

AI659
West
1/4-1/2
0.331 mi.
1748 ft.
Relative:
Higher
Actual:
8 ft.

ROBIN HOOD COURT TOWNHOMES
E & W OF THERESA ST
TAMPA, FL 33615

FINDS **1010503119**
ECHO **N/A**

Site 23 of 67 in cluster AI

FINDS:
Registry ID: 110032797338

Click Here:

Environmental Interest/Information System:

US National Pollutant Discharge Elimination System (NPDES) module of the Compliance Information System (ICIS) tracks surface water permits issued under the Clean Water Act. Under NPDES, all facilities that discharge pollutants from any point source into waters of the United States are required to obtain a permit. The permit will likely contain limits on what can be discharged, impose monitoring and reporting requirements, and include other provisions to ensure that the discharge does not adversely affect water quality.

Florida Environmental System Today Application (FIESTA) Data Maintenance (FDM) system maintains entity, environmental interest and affiliation data for the State of Florida.

[Click this hyperlink](#) while viewing on your computer to access additional FINDS: detail in the EDR Site Report.

ECHO:
Envid: 1010503119
Registry ID: 110032797338
DFR URL: <http://echo.epa.gov/detailed-facility-report?fid=110032797338>
Name: ROBIN HOOD COURT TOWNHOMES
Address: E & W OF THERESA ST
City,State,Zip: TAMPA, FL 33615

Map ID
Direction
Distance
Elevation

MAP FINDINGS

EDR ID Number
EPA ID Number

AF660
NW
1/4-1/2
0.334 mi.
1761 ft.

VERIZON FLORIDA - TAMPA MAIN EAX - TORN DOWN
609 MARION STREET - TORN DOWN
TAMPA, FL 33602

FL TIER 2
S109142657
N/A

Site 20 of 36 in cluster AF

Relative:
Higher

Actual:
8 ft.

TIER 2:

Name: VERIZON FLORIDA - TAMPA MAIN EAX - TORN DOWN
Address: 609 MARION STREET - TORN DOWN
City,State,Zip: TAMPA, FL 33602
Year: Not reported
Facility Id: Not reported
Active Date: 01/01/1991
Inactive Date: 11/16/2006
Sale Pending: False
Original Date: Not reported
PLOT Source: GPS
Latitude: 27.950820
Longitude: -82.456340
LEPC District: 8
Counties: Pinellas,Pasco,Manatee,Hillsborough,
SERC: 9663
Program Level: 0
PRIME: 7859
SIC Code: 4813
SIC Code 2: Not reported
NAICS Code: 51331

Other Chemical Data:

Report Year: 1993
Tier 2 Report ID: 5207
Chemical ID: 63121
CAS Number: 7664939
Chemical Name: SULFURIC ACID [HYDROGEN SULFATE] (AEROSOL FORM ONLY)
Chemical Date: 1/2/1972
Average Amount: 3
Maximum Amount: 6722
Location ID: 159870
Chemical State: LIQUID
Mixture: False
Mixture Percent: 100.00
Containter: CONV
Pressure: CONV
Temperature: CONV
Average Amount: 3
Maximum Amount: 6722
Days on Site: 365
Site Plan: False
Site Plan Document: Not reported
Private Location: False
Location: Not reported

Report Year: 1994
Tier 2 Report ID: 13522
Chemical ID: 63120
CAS Number: 7664939
Chemical Name: SULFURIC ACID [HYDROGEN SULFATE] (AEROSOL FORM ONLY)
Chemical Date: 1/2/1972
Average Amount: 3

Map ID
Direction
Distance
Elevation

MAP FINDINGS

Site

Database(s)

EDR ID Number
EPA ID Number

VERIZON FLORIDA - TAMPA MAIN EAX - TORN DOWN (Continued)

S109142657

Maximum Amount: 6722
Location ID: 174088
Chemical State: LIQUID
Mixture: False
Mixture Percent: 100.00
Container: CONV
Pressure: CONV
Temperature: CONV
Average Amount: 3
Maximum Amount: 6722
Days on Site: 365
Site Plan: False
Site Plan Document: Not reported
Private Location: False
Location: Not reported

Report Year: 2003
Tier 2 Report ID: 85981
Chemical ID: 190004
CAS Number: 7664939
Chemical Name: Sulfuric acid
Chemical Date: 4/27/2004
Average Amount: 4
Maximum Amount: 13449
Location ID: 350496
Chemical State: Liquid
Mixture: True
Mixture Percent: .00
Container: R - OTHER
Pressure: 1 - AMBIENT PRESSURE
Temperature: 4 - AMBIENT TEMPERATURE
Average Amount: 4
Maximum Amount: 13449
Days on Site: 365
Site Plan: False
Site Plan Document: Not reported
Private Location: False
Location: FLOOR 4

Report Year: 2002
Tier 2 Report ID: 80701
Chemical ID: 160513
CAS Number: 7664939
Chemical Name: Sulfuric acid
Chemical Date: 1/2/1972
Average Amount: 4
Maximum Amount: 12508
Location ID: 314398
Chemical State: Liquid
Mixture: True
Mixture Percent: .00
Container: R - OTHER
Pressure: 1 - AMBIENT PRESSURE
Temperature: 4 - AMBIENT TEMPERATURE
Average Amount: 4

Map ID
Direction
Distance
Elevation

MAP FINDINGS

Site

Database(s)

EDR ID Number
EPA ID Number

VERIZON FLORIDA - TAMPA MAIN EAX - TORN DOWN (Continued)

S109142657

Maximum Amount: 12508
Days on Site: 365
Site Plan: False
Site Plan Document: Not reported
Private Location: False
Location: FLOOR 1 - POWER ROOM, FLOOR 3 - POWER ROOM, INSIDE - MAIN BLDG

Report Year: 2002
Tier 2 Report ID: 80701
Chemical ID: 160512
CAS Number: 68476346
Chemical Name: DIESEL FUEL OIL (HIGH SULFUR)
Chemical Date: 1/2/1972
Average Amount: 5
Maximum Amount: 292000
Location ID: 314397
Chemical State: LIQUID
Mixture: True
Mixture Percent: .00
Container: A - ABOVE GROUND TANK
Pressure: 1 - AMBIENT PRESSURE
Temperature: 4 - AMBIENT TEMPERATURE
Average Amount: 5
Maximum Amount: 292000
Days on Site: 365
Site Plan: False
Site Plan Document: Not reported
Private Location: False
Location: FLOOR OTHER

Report Year: 1997
Tier 2 Report ID: 39098
Chemical ID: 141493
CAS Number: 7664939
Chemical Name: Sulfuric acid
Chemical Date: 1/2/1972
Average Amount: 3
Maximum Amount: 5976
Location ID: 220319
Chemical State: LIQUID
Mixture: False
Mixture Percent: 100.00
Container: CONV
Pressure: CONV
Temperature: CONV
Average Amount: 3
Maximum Amount: 5976
Days on Site: 365
Site Plan: False
Site Plan Document: Not reported
Private Location: False
Location: Not reported

Report Year: 2000

Map ID
Direction
Distance
Elevation

MAP FINDINGS

Site

Database(s)

EDR ID Number
EPA ID Number

VERIZON FLORIDA - TAMPA MAIN EAX - TORN DOWN (Continued)

S109142657

Tier 2 Report ID: 65682
Chemical ID: 141492
CAS Number: 7664939
Chemical Name: Sulfuric acid
Chemical Date: 1/2/1972
Average Amount: 3
Maximum Amount: 5746
Location ID: 272372
Chemical State: LIQUID
Mixture: False
Mixture Percent: 100.00
Containter: CONV
Pressure: CONV
Temperature: CONV
Average Amount: 3
Maximum Amount: 5746
Days on Site: 365
Site Plan: False
Site Plan Document: Not reported
Private Location: False
Location: Not reported

Report Year: 1999
Tier 2 Report ID: 56589
Chemical ID: 141491
CAS Number: 7664939
Chemical Name: Sulfuric acid
Chemical Date: 1/2/1972
Average Amount: 3
Maximum Amount: 5746
Location ID: 254096
Chemical State: LIQUID
Mixture: False
Mixture Percent: 100.00
Containter: CONV
Pressure: CONV
Temperature: CONV
Average Amount: 3
Maximum Amount: 5746
Days on Site: 365
Site Plan: False
Site Plan Document: Not reported
Private Location: False
Location: Not reported

Report Year: 1998
Tier 2 Report ID: 47735
Chemical ID: 141490
CAS Number: 7664939
Chemical Name: Sulfuric acid
Chemical Date: 1/2/1972
Average Amount: 3
Maximum Amount: 5976
Location ID: 236851
Chemical State: LIQUID

Map ID
Direction
Distance
Elevation

MAP FINDINGS

Site

Database(s)

EDR ID Number
EPA ID Number

VERIZON FLORIDA - TAMPA MAIN EAX - TORN DOWN (Continued)

S109142657

Mixture: False
Mixture Percent: 100.00
Container: CONV
Pressure: CONV
Temperature: CONV
Average Amount: 3
Maximum Amount: 5976
Days on Site: 365
Site Plan: False
Site Plan Document: Not reported
Private Location: False
Location: Not reported

Report Year: 1996
Tier 2 Report ID: 30490
Chemical ID: 141489
CAS Number: 7664939
Chemical Name: Sulfuric acid
Chemical Date: 1/2/1972
Average Amount: 3
Maximum Amount: 5976
Location ID: 204686
Chemical State: LIQUID
Mixture: False
Mixture Percent: 100.00
Container: CONV
Pressure: CONV
Temperature: CONV
Average Amount: 3
Maximum Amount: 5976
Days on Site: 365
Site Plan: False
Site Plan Document: Not reported
Private Location: False
Location: Not reported

Report Year: 1995
Tier 2 Report ID: 21948
Chemical ID: 141488
CAS Number: 7664939
Chemical Name: Sulfuric acid
Chemical Date: 1/2/1972
Average Amount: 3
Maximum Amount: 5976
Location ID: 189393
Chemical State: LIQUID
Mixture: False
Mixture Percent: 100.00
Container: CONV
Pressure: CONV
Temperature: CONV
Average Amount: 3
Maximum Amount: 5976
Days on Site: 365
Site Plan: False

Map ID
Direction
Distance
Elevation

MAP FINDINGS

Site

Database(s)

EDR ID Number
EPA ID Number

VERIZON FLORIDA - TAMPA MAIN EAX - TORN DOWN (Continued)

S109142657

Site Plan Document: Not reported
Private Location: False
Location: Not reported

Report Year: 2001
Tier 2 Report ID: 74628
Chemical ID: 141487
CAS Number: 7664939
Chemical Name: Sulfuric acid
Chemical Date: 1/2/1972
Average Amount: 3
Maximum Amount: 9266
Location ID: 291106
Chemical State: LIQUID
Mixture: False
Mixture Percent: 100.00
Containter: CONV
Pressure: CONV
Temperature: CONV
Average Amount: 3
Maximum Amount: 9266
Days on Site: 365
Site Plan: False
Site Plan Document: Not reported
Private Location: False
Location: Not reported

Report Year: 2001
Tier 2 Report ID: 74628
Chemical ID: 134540
CAS Number: 68476346
Chemical Name: DIESEL FUEL OIL (HIGH SULFUR)
Chemical Date: 1/2/1972
Average Amount: 5
Maximum Amount: 146000
Location ID: 291105
Chemical State: LIQUID
Mixture: False
Mixture Percent: 100.00
Containter: CONV
Pressure: CONV
Temperature: CONV
Average Amount: 5
Maximum Amount: 146000
Days on Site: 365
Site Plan: False
Site Plan Document: Not reported
Private Location: False
Location: Not reported

Report Year: 1993
Tier 2 Report ID: 5207
Chemical ID: 112132
CAS Number: 68476346

Map ID
Direction
Distance
Elevation

MAP FINDINGS

Site

Database(s)

EDR ID Number
EPA ID Number

VERIZON FLORIDA - TAMPA MAIN EAX - TORN DOWN (Continued)

S109142657

Chemical Name: DIESEL FUEL OIL (HIGH SULFUR)
Chemical Date: 1/2/1972
Average Amount: 4
Maximum Amount: 30000
Location ID: 159869
Chemical State: LIQUID
Mixture: False
Mixture Percent: 100.00
Container: CONV
Pressure: CONV
Temperature: CONV
Average Amount: 4
Maximum Amount: 30000
Days on Site: 365
Site Plan: False
Site Plan Document: Not reported
Private Location: False
Location: Not reported

Report Year: 1994
Tier 2 Report ID: 13522
Chemical ID: 112131
CAS Number: 68476346
Chemical Name: DIESEL FUEL OIL (HIGH SULFUR)
Chemical Date: 1/2/1972
Average Amount: 4
Maximum Amount: 30000
Location ID: 174087
Chemical State: LIQUID
Mixture: False
Mixture Percent: 100.00
Container: CONV
Pressure: CONV
Temperature: CONV
Average Amount: 4
Maximum Amount: 30000
Days on Site: 365
Site Plan: False
Site Plan Document: Not reported
Private Location: False
Location: Not reported

Report Year: 1995
Tier 2 Report ID: 21948
Chemical ID: 112130
CAS Number: 68476346
Chemical Name: DIESEL FUEL OIL (HIGH SULFUR)
Chemical Date: 1/2/1972
Average Amount: 5
Maximum Amount: 296000
Location ID: 189392
Chemical State: LIQUID
Mixture: False
Mixture Percent: 100.00
Container: CONV

Map ID
Direction
Distance
Elevation

MAP FINDINGS

Site

Database(s)

EDR ID Number
EPA ID Number

VERIZON FLORIDA - TAMPA MAIN EAX - TORN DOWN (Continued)

S109142657

Pressure: CONV
Temperature: CONV
Average Amount: 5
Maximum Amount: 296000
Days on Site: 365
Site Plan: False
Site Plan Document: Not reported
Private Location: False
Location: Not reported

Report Year: 1996
Tier 2 Report ID: 30490
Chemical ID: 112129
CAS Number: 68476346
Chemical Name: DIESEL FUEL OIL (HIGH SULFUR)
Chemical Date: 1/2/1972
Average Amount: 5
Maximum Amount: 148000
Location ID: 204685
Chemical State: LIQUID
Mixture: False
Mixture Percent: 100.00
Containter: CONV
Pressure: CONV
Temperature: CONV
Average Amount: 5
Maximum Amount: 148000
Days on Site: 365
Site Plan: False
Site Plan Document: Not reported
Private Location: False
Location: Not reported

Report Year: 1997
Tier 2 Report ID: 39098
Chemical ID: 112128
CAS Number: 68476346
Chemical Name: DIESEL FUEL OIL (HIGH SULFUR)
Chemical Date: 1/2/1972
Average Amount: 4
Maximum Amount: 15000
Location ID: 220318
Chemical State: LIQUID
Mixture: False
Mixture Percent: 100.00
Containter: CONV
Pressure: CONV
Temperature: CONV
Average Amount: 4
Maximum Amount: 15000
Days on Site: 365
Site Plan: False
Site Plan Document: Not reported
Private Location: False
Location: Not reported

Map ID
Direction
Distance
Elevation

MAP FINDINGS

Site

Database(s)

EDR ID Number
EPA ID Number

VERIZON FLORIDA - TAMPA MAIN EAX - TORN DOWN (Continued)

S109142657

Report Year: 1998
Tier 2 Report ID: 47735
Chemical ID: 112127
CAS Number: 68476346
Chemical Name: DIESEL FUEL OIL (HIGH SULFUR)
Chemical Date: 1/2/1972
Average Amount: 4
Maximum Amount: 15000
Location ID: 236850
Chemical State: LIQUID
Mixture: False
Mixture Percent: 100.00
Containter: CONV
Pressure: CONV
Temperature: CONV
Average Amount: 4
Maximum Amount: 15000
Days on Site: 365
Site Plan: False
Site Plan Document: Not reported
Private Location: False
Location: Not reported

Report Year: 1999
Tier 2 Report ID: 56589
Chemical ID: 112126
CAS Number: 68476346
Chemical Name: DIESEL FUEL OIL (HIGH SULFUR)
Chemical Date: 1/2/1972
Average Amount: 5
Maximum Amount: 142000
Location ID: 254095
Chemical State: LIQUID
Mixture: False
Mixture Percent: 100.00
Containter: CONV
Pressure: CONV
Temperature: CONV
Average Amount: 5
Maximum Amount: 142000
Days on Site: 365
Site Plan: False
Site Plan Document: Not reported
Private Location: False
Location: Not reported

Report Year: 2000
Tier 2 Report ID: 65682
Chemical ID: 112125
CAS Number: 68476346
Chemical Name: DIESEL FUEL OIL (HIGH SULFUR)
Chemical Date: 1/2/1972
Average Amount: 5
Maximum Amount: 142000
Location ID: 272371

Map ID
Direction
Distance
Elevation

MAP FINDINGS

Site

Database(s)

EDR ID Number
EPA ID Number

VERIZON FLORIDA - TAMPA MAIN EAX - TORN DOWN (Continued)

S109142657

Chemical State: LIQUID
Mixture: False
Mixture Percent: 100.00
Containter: CONV
Pressure: CONV
Temperature: CONV
Average Amount: 5
Maximum Amount: 142000
Days on Site: 365
Site Plan: False
Site Plan Document: Not reported
Private Location: False
Location: Not reported

Company Info:

Company Name: VERIZON COMMUNICATIONS
Company Address: 700 HIDDEN RIDGE HQWO1J08: SARA COMPLIANCE
Company City,St,Zip: IRVING, TX 75038
Company Phone: Not reported
Company Fax: Not reported
Company Email: david.m.jean@core.verizon.com
FEI Number: 590397520
Comany Contact Name: DAVID JEAN
Cmpny Contact Phone: 978-469-1648
Reduced Fees: False
Exempt Fees: False
Electronic Filing: False
Employee: Not reported
Comments: Not reported

County: HILLSBOROUGH
SEC302: True
Active Date: 1/1/1991
Inactive Date: Not reported
Old HMIS Date: 3/22/1990
Visit for 2001: True
Visit for 2002: False
Visit for 2003: False
Visit for 2004: True
Visit for 2005: False
Site Visit Date: Not reported

AF661 TAMPA CITY-ADMIN SRVCS
NNW 720 E ZACK ST
1/4-1/2 TAMPA, FL 33602
0.334 mi.
1761 ft. Site 21 of 36 in cluster AF

FL UST U001356048
N/A

Relative: UST:
Higher Facility Id: 8944858
Facility Status: CLOSED
Actual: Type Description: Local Government
17 ft. Facility Phone: 8132238892

Map ID
Direction
Distance
Elevation

MAP FINDINGS

Site

Database(s)

EDR ID Number
EPA ID Number

TAMPA CITY-ADMIN SRVCS (Continued)

U001356048

Region: STATE
Positioning Method: UNVR
Lat/Long (dms): 27 57 6 / 82 27 23

Owner:
Owner Id: 21540
Owner Name: TAMPA CITY ADMIN SERVICES
Owner Address: 720 E ZACK ST
Owner Address 2: Not reported
Owner City,St,Zip: TAMPA, FL 33602
Owner Contact: JACK AMBROSE
Owner Phone: 8132238892

Tank Info:
Name: TAMPA CITY-ADMIN SRVCS
Address: 720 E ZACK ST
City: TAMPA
Zip: 33602
Tank Id: 1
Status: Removed
Status Date: 06/30/1990
Install Date: Not reported
Substance: Z
Content Description: Other Non Regulated
Gallons: 550
Vessel Indicator: TANK
Tank Location: UNDERGROUND
DEP Contractor: P

[Click here for Florida Oculus:](#)

AI662 **HIXON PRESERVE COMMUNITY**
West **13848 FAIRWAY BUNKER DRIVE**
1/4-1/2 **TAMPA, FL 33626**
0.334 mi.
1763 ft. **Site 24 of 67 in cluster AI**

ICIS **1019916096**
FINDS **N/A**
ECHO

Relative: ICIS:
Lower Enforcement Action ID: 04-2016-4780
FRS ID: 110069554681
Actual: Action Name: CALATLANTIC GROUP, INC. (FLORIDA SITES)
6 ft. Facility Name: HIXON PRESERVE COMMUNITY
Facility Address: 13848 FAIRWAY BUNKER DRIVE
TAMPA, FL 33626
Enforcement Action Type: CWA 309A AO For Compliance
Facility County: Not reported
Program System Acronym: ICIS
Enforcement Action Forum Desc: Administrative - Formal
EA Type Code: 309A
Facility SIC Code: Not reported
Federal Facility ID: Not reported
Latitude in Decimal Degrees: 27.946532
Longitude in Decimal Degrees: -82.4596268
Permit Type Desc: Not reported
Program System Acronym: 3600201257
Facility NAICS Code: Not reported
Tribal Land Code: Not reported

Map ID
Direction
Distance
Elevation

MAP FINDINGS

Site

Database(s)

EDR ID Number
EPA ID Number

HIXON PRESERVE COMMUNITY (Continued)

1019916096

FINDS:

Registry ID: 110069554681

Click Here:

Environmental Interest/Information System:

ICIS (Integrated Compliance Information System) is the Integrated Compliance Information System and provides a database that, when complete, will contain integrated Enforcement and Compliance information across most of EPA's programs. The vision for ICIS is to replace EPA's independent databases that contain Enforcement data with a single repository for that information. Currently, ICIS contains all Federal Administrative and Judicial enforcement actions. This information is maintained in ICIS by EPA in the Regional offices and it Headquarters. A future release of ICIS will replace the Permit Compliance System (PCS) which supports the NPDES and will integrate that information with Federal actions already in the system. ICIS also has the capability to track other activities occurring in the Region that support Compliance and Enforcement programs. These include; Incident Tracking, Compliance Assistance, and Compliance Monitoring.

[Click this hyperlink](#) while viewing on your computer to access additional FINDS: detail in the EDR Site Report.

ECHO:

Envid: 1019916096
Registry ID: 110069554681
DFR URL: <http://echo.epa.gov/detailed-facility-report?fid=110069554681>
Name: HIXON PRESERVE COMMUNITY
Address: 13848 FAIRWAY BUNKER DRIVE
City,State,Zip: TAMPA, FL 33626

**AF663
NNW
1/4-1/2
0.334 mi.
1765 ft.**

**CORD SERVICE STATION
626 ZACK
TAMPA, FL**

**EDR Hist Auto 1009104744
N/A**

**Relative:
Higher**

EDR Hist Auto

**Actual:
16 ft.**

Year: Name:
1930 WILLIAMS WM A JR
1934 WILLIAMS SERVICE STATION
1939 CORD SERVICE STATION

Type:
GASOLINE AND OIL SERVICE STATIONS
GASOLINE AND OIL SERVICE STATIONS
GASOLINE AND OIL SERVICE STATIONS

**AF664
NW
1/4-1/2
0.336 mi.
1774 ft.**

**VERIZON FL-TAMPA MAIN
615 MARION ST
TAMPA, FL 33601**

**FL AST A100211879
N/A**

**Relative:
Higher**

AST:
Name: VERIZON FL-TAMPA MAIN
Address: 615 MARION ST
Facility ID: 8630164
Facility Status: CLOSED
Type Description: Fuel user/Non-retail

**Actual:
9 ft.**

Map ID
Direction
Distance
Elevation

MAP FINDINGS

Site

Database(s)

EDR ID Number
EPA ID Number

VERIZON FL-TAMPA MAIN (Continued)

A100211879

Facility Phone: 8136202530
DEP Contractor Own: P
Region: STATE
Positioning Method: UNVR
Lat/Long (dms): 27 57 3 / 82 27 23

Owner:

Owner Id: 8279
Owner Name: VERIZON FL LLC
Owner Address: 400 INTERNATIONAL PKWY.
Owner Address 2: ATTN: STORAGE TANK REGIS
Owner City,St,Zip: RICHARDSON, TX 75081
Owner Contact: Not reported
Owner Phone: 4698864483

Tank Id: 1
Status: Closed in place
Status Date: 08/01/1999
Install Date: 7/1/1963
Substance: Diesel-emergen generator
Content Description: Emerg Generator Diesel
Gallons: 2000
Tank Location: ABOVEGROUND

[Click here for Florida Oculus:](#)

AL665
SSW
1/4-1/2
0.338 mi.
1784 ft.

725 HARBOR ISLAND RD
TAMPA, FL

Site 1 of 9 in cluster AL

ERNS 2018224922
N/A

Relative:
Lower
Actual:
1 ft.

Incident Commons:
NRC Report #: 1224922
Description of Incident: CALLER REPORTS THAT AN UNKNOWN BARGE WAS OBSERVED INSTALLING BOAT LIFTS. CALLER STATES THAT THEY OBSERVED A SHEEN IN THE AREA OF THE BARGE (APPEARS TO BE COMING FROM THE BARGE) AND NOW THE BARGE IS PACKING UP TO LEAVE WITHOUT FINISHING THE WORK.

Type of Incident: VESSEL
Incident Cause: UNKNOWN
Incident Date Time: 2018-09-18 09:24:00
Incident DTG: DISCOVERED
Incident Location: Not reported
Loaction Address: 725 HARBOR ISLAND RD
Location Street 1: EAST SIDE OF HOTEL
Location Street 2: Not reported
Location Nearest City: TAMPA
Location State: FL
Location County: HILLSBOROUGH
Location Zip: Not reported
Distance From City: Not reported
Distance Units: Not reported
Direction From City: Not reported
Lat Deg: Not reported
Lat Min: Not reported
Lat Sec: Not reported

Map ID
Direction
Distance
Elevation

MAP FINDINGS

Site

Database(s)

EDR ID Number
EPA ID Number

(Continued)

2018224922

Lat Quad:	Not reported
Long Deg:	Not reported
Long Min:	Not reported
Long Sec:	Not reported
Long Quad:	Not reported
Location Section:	Not reported
Location Township:	Not reported
Location range:	Not reported
Potential Range:	N

Incidents:

NRC Report #:	1224922
Aircraft Type:	Not reported
Aircraft Model:	Not reported
Aircraft ID:	Not reported
Aircraft Fuel Capacity:	Not reported
Aircraft Fuel Capacity Units:	Not reported
Aircraft Fuel on Board:	Not reported
Aircraft Fuel on Board Units:	Not reported
Aircraft Spot Number:	Not reported
Aircraft Hanger:	Not reported
Aircraft Runway Number:	Not reported
Road Mile Marker:	Not reported
Building ID:	Not reported
Type of Fixed Object:	Not reported
Power Generating Facility:	U
Generating Capacity:	Not reported
Type of Fuel:	Not reported
NPDES:	Not reported
NPDES Compliance:	U
Pipeline Type:	Not reported
DOT Regulated:	U
Pipeline Above Ground:	ABOVE
Exposed Underwater:	N
Pipeline Covered:	U
Railroad Hotline:	Not reported
Grade Crossing:	U
Location Subdivision:	Not reported
Railroad Milepost:	Not reported
Type Vehicle Involved:	Not reported
Crossing Device Type:	Not reported
Device Operational:	U
DOT Crossing Number:	Not reported
Brake Failure:	U
Description of Tank:	Not reported
Tank Above Ground:	ABOVE
Transportable Container:	U
Tank Regulated:	U
Tank Regulated By:	Not reported
Tank ID:	Not reported
Capacity of Tank:	Not reported
Capacity of Tank Units:	Not reported
Actual Amount:	Not reported
Actual Amount Units:	Not reported
Platform Rig Name:	Not reported
Platform Letter:	Not reported
Location Area ID:	Not reported
Location Block ID:	Not reported

Map ID
Direction
Distance
Elevation

MAP FINDINGS

Site

Database(s)

EDR ID Number
EPA ID Number

(Continued)

2018224922

OCSG Number: Not reported
OCSF Number: Not reported
State Lease Number: Not reported
Pier Dock Number: Not reported
Berth Slip Number: Not reported
Continuous Release Type: Not reported
Initial Continuous Release No: Not reported
Continuous Release Permit: Not reported
Allision: U
Type of Structure: Not reported
Structure Name: Not reported
Structure Operational: U
Airbag Deployed: U
Date Tiem Normal Service: Not reported
Service Disruption Time: Not reported
Service Disruption Units: Not reported
Transit Bus Flag: Not reported
CR Begin Date: Not reported
CR End Date: Not reported
CR Change Date: Not reported
FBI Contact: Not reported
FBI Contact Date Time: Not reported
Sub Part C Testing Req: XXX
Conductor Testing: Not reported
Engineer Testing: Not reported
Trainman Testing: Not reported
Yard Foreman Testing: Not reported
RCL Operator Testing: Not reported
Brakeman Testing: Not reported
Train Dispatcher Testing: Not reported
Signalman Testing: Not reported
Other Employee Testing: Not reported
Unknown Testing: Not reported
Passenger Handling: Not reported
Passenger Route: XXX
Passenger Delay: XXX

Incident Details:

NRC Report #: 1224922
Fire Involved: N
Fire Extinguished: U
Any Evacuations: N
Number Evacuated: Not reported
Who Evacuated: Not reported
Radius of Evacuation: Not reported
Any Injuries: N
Number Injured: Not reported
Number Hospitalized: Not reported
Any Fatalities: N
Number Fatalities: Not reported
Any Damages: N
Damage Amount: Not reported
Air Corridor Closed: N
Air Corridor Desc: Not reported
Air Closure Time: Not reported
Waterway Closed: N
Waterway Desc: Not reported

Map ID
Direction
Distance
Elevation

MAP FINDINGS

Site

Database(s)

EDR ID Number
EPA ID Number

(Continued)

2018224922

Waterway Closure Time:	Not reported
Road Closed:	N
Road Desc:	Not reported
Road Closure Time:	Not reported
Closure Direction:	Not reported
Major Artery:	N
Track Closed:	N
Track Desc:	Not reported
Track Closure Time:	Not reported
Media Interest:	UNKNOWN
Medium Desc:	WATER
Additional Medium Info:	UNKNOWN CANAL LEADING TO CONVENTION CTR
Body of Water:	UNKNOWN CANAL LEADING TO CONVENTION CTR
Tributary of:	Not reported
Release Secured:	U
Estimated Duration of Release:	Not reported
Release rate:	Not reported
Desc Remedial Action:	NONE
State Agency on Scene:	Not reported
State Agency Report Number:	Not reported
Other Agency Notified:	Not reported
Weather Conditions:	SUNNY
Air Temperature:	83
Wind Speed:	Not reported
Wind Direction:	SE
Water Supply Contaminated:	U
Sheen Size:	Not reported
Sheen Color:	RAINBOW
Direction of Sheen Travel:	Not reported
Sheen Odor Description:	Not reported
Wave Condition:	Not reported
Current Speed:	Not reported
Current Direction:	Not reported
Water Temperature:	Not reported
Track Close Dir:	Not reported
Empl Fatality:	Not reported
Pass Fatality:	Not reported
Community Impact:	Not reported
Wind Speed Unit:	Not reported
Employee Injuries:	Not reported
Passenger Injuries:	Not reported
Occupant Fatality:	Not reported
Current Speed Unit:	Not reported
Road Closure Units:	Not reported
Track Closure Units:	Not reported
Sheen Size Units:	Not reported
Additional Info:	Not reported
State Agency Notified:	FL FISH AND GAME
Federal Agency Notified:	Not reported
nearest River Mile Marker:	Not reported
Sheen Size Length:	250
Sheen Size Length Units:	YARDS
Sheen Size Width:	100
Sheen Size Width Units:	YARDS
Offshore:	N
Duration Unit:	Not reported
Release Rate Unit:	Not reported

Map ID
Direction
Distance
Elevation

MAP FINDINGS

Site

Database(s)

EDR ID Number
EPA ID Number

(Continued)

2018224922

Release Rate Rate: Not reported
Passengers Transferred: NO

Calls:

NRC Report #: 1224922
Site ID: 20181224922
Date Time Received: 2018-09-18 09:23:02
Date Time Complete: 2018-09-18 09:28:34
Call Type: INC
Responsible Company: Not reported
Responsible Org Type: UNKNOWN
Responsible City: Not reported
Responsible State: XX
Responsible Zip: Not reported
On Behalf: Not reported
Source: TELEPHONE

Vessels Detail:

Site ID: 20181224922
Vessel Name: UNKNOWN
Vessel Type: BARGE
Vessel Number: Not reported
Vessel Length: Not reported
Hull Construction: Not reported
Fuel Capacity: Not reported
Fuel on Board: Not reported
Cargo Capacity: Not reported
Cargo on Board: Not reported
Is Vessel Aground: N
Flag: Not reported
Breadth: Not reported
Draught: Not reported
Fuel Capacity Units: Not reported
Fuel on Board Units: Not reported
Cargo Capacity Units: Not reported
Cargo on Board Units: Not reported

Material Involved:

NRC Report #: 1224922
Chris Code: OUN
Case Number: 000000-00-0
UN Number: Not reported
Amount of Material: 0
Unit of Measure: UNKNOWN AMOUNT
Name of Material: UNKNOWN OIL
If Reached Water: YES
Amount in Water: 0
Unit of Measure Reach Water: UNKNOWN AMOUNT

Map ID
Direction
Distance
Elevation

MAP FINDINGS

Site

Database(s)

EDR ID Number
EPA ID Number

AL666
SSW
1/4-1/2
0.338 mi.
1784 ft.
WESTIN TAMPA WATERSIDE
725 S HARBOUR ISLAND BLVD
TAMPA, FL 33602
Site 2 of 9 in cluster AL

FL UST
FL AST
FL Financial Assurance
U003804018
N/A

Relative:
Lower

UST:

Actual:
1 ft.

Facility Id: 9046977
Facility Status: OPEN
Type Description: Fuel user/Non-retail
Facility Phone: 8132295000
Region: STATE
Positioning Method: AGPS
Lat/Long (dms): 27 56 20 / 82 27 17

Owner:

Owner Id: 76401
Owner Name: TAMPA HI OWNER VIII LLC
Owner Address: 900 N MICHIGAN AVE, 19TH FL
Owner Address 2: Not reported
Owner City, St, Zip: CHICAGO, FL 60611
Owner Contact: DINA WINDER
Owner Phone: 3129153048

Tank Info:

Name: WESTIN TAMPA WATERSIDE
Address: 725 S HARBOUR ISLAND BLVD
City: TAMPA
Zip: 33602
Tank Id: 1
Status: Removed
Status Date: 08/01/2009
Install Date: 7/1/1985
Substance: Diesel-emergen generator
Content Description: Emerg Generator Diesel
Gallons: 1000
Vessel Indicator: TANK
Tank Location: UNDERGROUND
DEP Contractor: P

[Click here for Florida Oculus:](#)

AST:

Name: WESTIN TAMPA WATERSIDE
Address: 725 S HARBOUR ISLAND BLVD
Facility ID: 9046977
Facility Status: OPEN
Type Description: Fuel user/Non-retail
Facility Phone: 8132295000
DEP Contractor Own: P
Region: STATE
Positioning Method: AGPS
Lat/Long (dms): 27 56 20 / 82 27 17

Owner:

Owner Id: 76401
Owner Name: TAMPA HI OWNER VIII LLC

Map ID
Direction
Distance
Elevation

MAP FINDINGS

Site

Database(s)

EDR ID Number
EPA ID Number

WESTIN TAMPA WATERSIDE (Continued)

U003804018

Owner Address: 900 N MICHIGAN AVE,19TH FL
Owner Address 2: Not reported
Owner City,St,Zip: CHICAGO, FL 60611
Owner Contact: DINA WINDER
Owner Phone: 3129153048

Tank Id: 2
Status: In service
Status Date: 08/01/2009
Install Date: 8/1/2009
Substance: Diesel-emergen generator
Content Description: Emerg Generator Diesel
Gallons: 1000
Tank Location: ABOVEGROUND

Construction:

Tank Id: 2
Construction Category: Overfill/Spill
Construction Description: Tight fill

Tank Id: 2
Construction Category: Primary Construction
Construction Description: Steel

Tank Id: 2
Construction Category: Overfill/Spill
Construction Description: Flow shut-Off

Tank Id: 2
Construction Category: Overfill/Spill
Construction Description: Spill containment bucket

Tank Id: 2
Construction Category: Secondary Containment
Construction Description: Double wall

Tank Id: 2
Construction Category: Overfill/Spill
Construction Description: Level gauges/alarms

Monitoring:

Tank ID: 2
Monitoring Description: Monitor dbl wall tank space

Tank ID: 2
Monitoring Description: Visual inspection of ASTs

Piping:

Tank ID: 2
Piping Category: Primary Construction
Piping Description: Steel/galvanized metal

Tank ID: 2
Piping Category: Corrosion Protection
Piping Description: External protective coating

Map ID
Direction
Distance
Elevation

MAP FINDINGS

Site

Database(s)

EDR ID Number
EPA ID Number

WESTIN TAMPA WATERSIDE (Continued)

U003804018

Tank ID: 2
Piping Category: Miscellaneous Attributes
Piping Description: Abv, no soil contact

Tank ID: 2
Piping Category: Miscellaneous Attributes
Piping Description: Suction piping system

[Click here for Florida Oculus:](#)

FL Financial Assurance 3:

Name: WESTIN TAMPA WATERSIDE
Address: 725 S HARBOUR ISLAND BLVD
City,State,Zip: TAMPA, FL 33602
Region: 3
Facility ID: 9046977
Facility Phone: 8132295000
Facility Status: OPEN
Facility Type: C
Type Description: Fuel user/Non-retail
DEP CO: P
Financial Responsibility: INSURANCE
Insurance Company: ACE AMERICAN INSURANCE COMPANY
Effective Date: 12/08/2018
Expire Date: 12/08/2019
Owner ID: 76401
Owner Name: TAMPA HI OWNER VIII LLC
Owner Address: 900 N MICHIGAN AVE,19TH FL
Owner Address2: Not reported
Owner City,St,Zip: CHICAGO, FL 60611
Contact: DINA WINDER
Resp Party Phone: 3129153048

Name: WESTIN TAMPA WATERSIDE
Address: 725 S HARBOUR ISLAND BLVD
City,State,Zip: TAMPA, FL 33602
Region: 3
Facility ID: 9046977
Facility Phone: 8132295000
Facility Status: OPEN
Facility Type: C
Type Description: Fuel user/Non-retail
DEP CO: P
Financial Responsibility: INSURANCE
Insurance Company: ACE AMERICAN INSURANCE COMPANY
Effective Date: 12/08/2019
Expire Date: 12/08/2020
Owner ID: 76401
Owner Name: TAMPA HI OWNER VIII LLC
Owner Address: 900 N MICHIGAN AVE,19TH FL
Owner Address2: Not reported
Owner City,St,Zip: CHICAGO, FL 60611
Contact: DINA WINDER
Resp Party Phone: 3129153048

Name: WESTIN TAMPA WATERSIDE

Map ID
Direction
Distance
Elevation

MAP FINDINGS

Site

Database(s)

EDR ID Number
EPA ID Number

WESTIN TAMPA WATERSIDE (Continued)

U003804018

Address: 725 S HARBOUR ISLAND BLVD
City,State,Zip: TAMPA, FL 33602
Region: 3
Facility ID: 9046977
Facility Phone: 8132295000
Facility Status: OPEN
Facility Type: C
Type Description: Fuel user/Non-retail
DEP CO: P
Financial Responsibility: INSURANCE
Insurance Company: COMMERCE & INDUSTRY
Effective Date: 08/19/2009
Expire Date: 12/05/2009
Owner ID: 76401
Owner Name: TAMPA HI OWNER VIII LLC
Owner Address: 900 N MICHIGAN AVE,19TH FL
Owner Address2: Not reported
Owner City,St,Zip: CHICAGO, FL 60611
Contact: DINA WINDER
Resp Party Phone: 3129153048

Name: WESTIN TAMPA WATERSIDE
Address: 725 S HARBOUR ISLAND BLVD
City,State,Zip: TAMPA, FL 33602
Region: 3
Facility ID: 9046977
Facility Phone: 8132295000
Facility Status: OPEN
Facility Type: C
Type Description: Fuel user/Non-retail
DEP CO: P
Financial Responsibility: INSURANCE
Insurance Company: COMMERCE & INDUSTRY
Effective Date: 12/05/2009
Expire Date: 12/05/2010
Owner ID: 76401
Owner Name: TAMPA HI OWNER VIII LLC
Owner Address: 900 N MICHIGAN AVE,19TH FL
Owner Address2: Not reported
Owner City,St,Zip: CHICAGO, FL 60611
Contact: DINA WINDER
Resp Party Phone: 3129153048

Name: WESTIN TAMPA WATERSIDE
Address: 725 S HARBOUR ISLAND BLVD
City,State,Zip: TAMPA, FL 33602
Region: 3
Facility ID: 9046977
Facility Phone: 8132295000
Facility Status: OPEN
Facility Type: C
Type Description: Fuel user/Non-retail
DEP CO: P
Financial Responsibility: INSURANCE
Insurance Company: COMMERCE & INDUSTRY
Effective Date: 12/05/2011
Expire Date: 12/05/2012

Map ID
Direction
Distance
Elevation

MAP FINDINGS

Site

Database(s)

EDR ID Number
EPA ID Number

WESTIN TAMPA WATERSIDE (Continued)

U003804018

Owner ID: 76401
Owner Name: TAMPA HI OWNER VIII LLC
Owner Address: 900 N MICHIGAN AVE,19TH FL
Owner Address2: Not reported
Owner City,St,Zip: CHICAGO, FL 60611
Contact: DINA WINDER
Resp Party Phone: 3129153048

Name: WESTIN TAMPA WATERSIDE
Address: 725 S HARBOUR ISLAND BLVD
City,State,Zip: TAMPA, FL 33602
Region: 3
Facility ID: 9046977
Facility Phone: 8132295000
Facility Status: OPEN
Facility Type: C
Type Description: Fuel user/Non-retail
DEP CO: P
Financial Responsibility: INSURANCE
Insurance Company: COMMERCE & INDUSTRY
Effective Date: 12/05/2012
Expire Date: 12/05/2013
Owner ID: 76401
Owner Name: TAMPA HI OWNER VIII LLC
Owner Address: 900 N MICHIGAN AVE,19TH FL
Owner Address2: Not reported
Owner City,St,Zip: CHICAGO, FL 60611
Contact: DINA WINDER
Resp Party Phone: 3129153048

**AF667
NW
1/4-1/2
0.338 mi.
1786 ft.**

**SPOTLESS CLEANERS & LAUNDRY INC
601 E ZACK ST
TAMPA, FL**

**EDR Hist Cleaner 1009206810
N/A**

Site 24 of 36 in cluster AF

**Relative:
Higher** EDR Hist Cleaner

**Actual:
14 ft.**

Year:	Name:	Type:
1974	SPOTLESS CLEANERS & LAUNDRY INC	CLEANERS AND DYERS
1978	SPOTLESS CLEANERS & LAUNDRY INC	CLEANERS AND DYERS

**AM668
WNW
1/4-1/2
0.339 mi.
1791 ft.**

**SPOTLESS CLEANERS & LAUNDRY
314 MADISON ST
TAMPA, FL**

**EDR Hist Cleaner 1009207905
N/A**

Site 1 of 34 in cluster AM

**Relative:
Lower** EDR Hist Cleaner

**Actual:
3 ft.**

Year:	Name:	Type:
1978	SPOTLESS CLEANER & LAUNDRY	CLEANERS AND DYERS
1983	SPOTLESS CLEANERS & LAUNDRY	CLEANERS AND DYERS

Map ID
Direction
Distance
Elevation

MAP FINDINGS

EDR ID Number
EPA ID Number

	Site	Database(s)	EDR ID Number EPA ID Number
AI669 WNW 1/4-1/2 0.340 mi. 1794 ft. Relative: Lower Actual: 3 ft.	FLCCIO V & SONS 312 MADISON TAMPA, FL Site 25 of 67 in cluster AI EDR Hist Cleaner Year: Name: 1925 FLCCIO V & SONS 1925 FICCIO V & SONS	EDR Hist Cleaner Type: CLEANERS AND DYERS CLOTHES CLEANERS AND PRESSERS	1009212125 N/A

AI670 WNW 1/4-1/2 0.341 mi. 1799 ft. Relative: Lower Actual: 3 ft.	FICCIO VALENTINO 310 MADISON TAMPA, FL Site 26 of 67 in cluster AI EDR Hist Cleaner Year: Name: 1920 FICCIO VALENTINO 1920 FICCIO VALENTINO	EDR Hist Cleaner Type: CLEANERS AND DYERS CLOTHES CLEANERS AND PRESSERS	1009209190 N/A
---	--	---	---------------------------------

AK671 North 1/4-1/2 0.341 mi. 1800 ft. Relative: Higher Actual: 20 ft.	TAMPA ELECTRIC CO.-CASS ST 1214 E CASS ST TAMPA, FL Site 2 of 17 in cluster AK RGA LUST: 2004 TAMPA ELECTRIC CO.-CASS ST 1214 E CASS ST 2003 TAMPA ELECTRIC CO.-CASS ST 1214 E CASS ST 2002 TAMPA ELECTRIC CO.-CASS ST 1214 E CASS ST 2001 TAMPA ELECTRIC CO.-CASS ST 1214 E CASS ST 2000 TAMPA ELECTRIC CO.-CASS ST 1214 E CASS ST 1999 TAMPA ELECTRIC CO.-CASS ST 1214 E CASS ST 1998 TAMPA ELECTRIC CO.-CASS ST 1214 E CASS ST	FL RGA LUST	S115201161 N/A
---	--	--------------------	---------------------------------

AK672 North 1/4-1/2 0.341 mi. 1800 ft. Relative: Higher Actual: 20 ft.	TAMPA ELECTRIC CO-CASS ST 1214 E CASS ST TAMPA, FL 33602 Site 3 of 17 in cluster AK LUST: Name: TAMPA ELECTRIC CO-CASS ST Address: 1214 E CASS ST City,State,Zip: TAMPA, FL 33602 Region: STATE Facility Id: 8837435 Facility Status: CLOSED Facility Type: C - Fuel user/Non-retail Facility Phone: (813)228-4111 Facility Cleanup Rank: Not reported District: Southwest District Lat/Long (dms): 27 57 11.567 / 82 27 9.5793	FL LUST FL UST	U001355722 N/A
---	--	---------------------------------	---------------------------------

Map ID
Direction
Distance
Elevation

MAP FINDINGS

Site

Database(s)

EDR ID Number
EPA ID Number

TAMPA ELECTRIC CO-CASS ST (Continued)

U001355722

Section: 13
Township: 29S
Range: 18E
Feature: Not reported
Method: UNVR
Datum: 0
Score: 42
Score Effective Date: 1997-11-04 00:00:00
Score When Ranked: Not reported
Operator: TAMPA ELECTRIC CO.
Name Update: 2005-05-31 00:00:00
Address Update: Not reported

Petroleum Cleanup PCT Facility Score:

Facility Cleanup Status: CMPL - COMPLETED
Contact: NICK FLETCHER
Contact Company: TAMPA ELECTRIC CO
Contact Address: PO BOX 111
Contact City/State/Zip: TAMPA, FL 33601
Phone: (813)228-1486
Bad Address Ind: N
State: FL
Zip: 33602, 3539
Score: 42
Score Effective Date: 1997-11-04 00:00:00
Related Party ID: 21555
Primary RP Role: ACCOUNT OWNER
RP Begin Date: 1988-01-12
RP Zip: Not reported
RP Extension: Not reported

Discharge Cleanup Summary:

Discharge Date: 7/15/1990
PCT Discharge Combined: Not reported
Cleanup Required: R - CLEANUP REQUIRED
Discharge Cleanup Status: SRCR - SRCR COMPLETE
Disch Cleanup Status Date: 12/12/1994
Cleanup Work Status: COMPLETED
Information Source: D - DISCHARGE NOTIFICATION
Other Source Description: Not reported
Eligibility Indicator: E - ELIGIBLE
Site Manager: MCKELVEY_M
Site Mgr End Date: 3/11/1999
Tank Office: PCLP29 - HILLSBOROUGH ENVIRONMENTAL PROTECTION COMMISSION

Petroleum Cleanup Program Eligibility:

Facility ID: 8837435
Discharge Date: 7/15/1990
Pct Discharge Combined With: Not reported
Cleanup Required: R - CLEANUP REQUIRED
Discharge Cleanup Status: SRCR - SRCR COMPLETE
Disch Cleanup Status Date: 12/12/1994
Cleanup Work Status: COMPLETED
Information Source: Not reported
Other Source Description: Not reported
Application Received Date: Not reported
Cleanup Program: P - PETROLEUM LIABILITY AND RESTORATION INSURANCE PROGRAM
Eligibility Status: Not reported

Map ID
Direction
Distance
Elevation

MAP FINDINGS

Site

Database(s)

EDR ID Number
EPA ID Number

TAMPA ELECTRIC CO-CASS ST (Continued)

U001355722

Elig Status Date:	Not reported
Letter Of Intent Date:	Not reported
Redetermined:	Not reported
Inspection Date:	Not reported
Site Manager:	MCKELVEY_M
Site Mgr End Date:	3/11/1999
Tank Office:	PCLP29 - HILLSBOROUGH ENVIRONMENTAL PROTECTION COMMISSION
Deductible Amount:	Not reported
Deductible Paid To Date:	Not reported
Co-Pay Amount:	Not reported
Co-Pay Paid To Date:	Not reported
Cap Amount:	1000000

Contaminated Media:

Discharge Date:	7/15/1990
Pct Discharge Combined With:	Not reported
Cleanup Required:	R - CLEANUP REQUIRED
Discharge Cleanup Status:	SRCR - SRCR COMPLETE
Disch Cleanup Status Date:	12/12/1994
Cleanup Work Status:	COMPLETED
Information Source:	D - DISCHARGE NOTIFICATION
Other Source Description:	Not reported
Elig Indicator:	E - ELIGIBLE
Site Manager:	MCKELVEY_M
Site Mgr End Date:	3/11/1999
Tank Office:	PCLP29 - HILLSBOROUGH ENVIRONM
Contaminated Drinking Wells:	0
Contaminated Monitoring Well:	Yes
Contaminated Soil:	Yes
Contaminated Surface Water:	No
Contaminated Ground Water:	Yes
Pollutant:	B - Unleaded Gas
Pollutant Other Description:	Not reported
Gallons Discharged:	1575

Task Information:

District:	SWD
Facility ID:	8837435
Facility Status:	CLOSED
Facility Type:	C - Fuel user/Non-retail -
County:	HILLSBOROUGH
County ID:	29
Cleanup Eligibility Status:	E
Source Effective Date:	12-12-1994
Discharge Date:	07-15-1990
Cleanup Required:	R - CLEANUP REQUIRED
Discharge Cleanup Status:	SRCR - SRCR COMPLETE
Disch Cleanup Status Date:	12-12-1994
SRC Action Type:	SRCR - SITE REHABILITATION COMPLETION REPORT
SRC Submit Date:	11-28-1994
SRC Review Date:	12-06-1994
SRC Completion Status:	A - APPROVED
SRC Issue Date:	12-12-1994
SRC Comment:	Not reported
Cleanup Work Status:	COMPLETED
Site Mgr:	MCKELVEY_M
Site Mgr End Date:	03-11-1999
Tank Office:	PCLP29 - Hillsborough County

Map ID
Direction
Distance
Elevation

MAP FINDINGS

Site

Database(s)

EDR ID Number
EPA ID Number

TAMPA ELECTRIC CO-CASS ST (Continued)

U001355722

SR Task ID: 47679
SR Cleanup Responsible: ST - STATE
SR Funding Eligibility Type: -
SR Actual Cost: Not reported
SR Completion Date: Not reported
SR Payment Date: Not reported
SR Oral Date: Not reported
SR Written Date: Not reported
SR Soil Removal: Not reported
SR Free Product Removal: Not reported
SR Soil Tonnage Removed: Not reported
SR Soil Treatment: Not reported
SR Other Treatment: Not reported
SR Alternate Proc Received Date: Not reported
SR Alternate Procedure Status: Not reported
SR Alternate Procedure Status Date: Not reported
SR Alternate Procedure Comments: Not reported
SA Task ID: 47680
SA Cleanup Responsible: ST - STATE
SA Funding Eligibility Type: -
SA Actual Cost: Not reported
SA Completion Date: 08-13-1991
SA Payment Date: Not reported
RAP Task ID: 47681
RAP Cleanup Responsible ID: RP - RESPONSIBLE PARTY
RAP Funding Eligibility Type: -
RAP Actual Cost: Not reported
RAP Completion Date: 08-24-1993
RAP Payment Date: Not reported
RAP Last Order Approved: 1993-08-24 00:00:00
RA Task ID: 47682
RA Cleanup Responsible: RP - RESPONSIBLE PARTY
RA Funding Eligibility Type: -
RA Years to Complete: Not reported
RA Actual Cost: Not reported

[Click here for Florida Oculus:](#)

UST:

Facility Id: 8837435
Facility Status: CLOSED
Type Description: Fuel user/Non-retail
Facility Phone: 8132284111
Region: STATE
Positioning Method: UNVR
Lat/Long (dms): 27 57 13 / 82 27 9

Owner:

Owner Id: 21555
Owner Name: TAMPA ELECTRIC CO
Owner Address: PO BOX 111
Owner Address 2: ATTN: STORAGE TANK REGIS
Owner City,St,Zip: TAMPA, FL 33601
Owner Contact: NICK FLETCHER
Owner Phone: 8132281486

Map ID
Direction
Distance
Elevation

MAP FINDINGS

Site

Database(s)

EDR ID Number
EPA ID Number

TAMPA ELECTRIC CO-CASS ST (Continued)

U001355722

Tank Info:

Name: TAMPA ELECTRIC CO-CASS ST
Address: 1214 E CASS ST
City: TAMPA
Zip: 33602
Tank Id: 1
Status: Removed
Status Date: 04/30/1992
Install Date: 1/1/1988
Substance: Unleaded gas
Content Description: Unleaded Gas
Gallons: 10000
Vessel Indicator: TANK
Tank Location: UNDERGROUND
DEP Contractor: P

[Click here for Florida Oculus:](#)

AK673
North
1/4-1/2
0.341 mi.
1800 ft.

MANDESE JOHNNIE SERVICE
1214 E CASS
TAMPA, FL

EDR Hist Auto 1009103395
N/A

Site 4 of 17 in cluster AK

Relative:
Higher

EDR Hist Auto

Actual:
20 ft.

Year:	Name:	Type:
1955	MANDESE JOHNNIE SERVICE	AUTOMOBILE REPAIRING
1959	MANDESE JOHNNIE SERVICE	AUTOMOBILE REPAIRING
1962	MANDESE JOHNNIE SERVICE	AUTOMOBILE REPAIRING
1969	MANDESE JOHNNIE SERVICE	AUTOMOBILE REPAIRING
1969	MANDESES JOHNNIE SERVICE	General Automotive Repair Shops
1970	MANDESES JOHNNIE SERVICE	General Automotive Repair Shops
1971	MANDESES JOHNNIE SERVICE	General Automotive Repair Shops
1972	MANDESES JOHNNIE SERVICE	General Automotive Repair Shops
1973	MANDESES JOHNNIE SERVICE	General Automotive Repair Shops
1974	MANDESE S JOHNNIE AUTO SERVICE	AUTOMOBILE REPAIRING
1974	MANDESES JOHNNIE SERVICE	General Automotive Repair Shops
1975	MANDESES JOHNNIE SERVICE	General Automotive Repair Shops
1976	MANDESES JOHNNIE SERVICE INC	General Automotive Repair Shops
1977	MANDESES JOHNNIE SERVICE INC	General Automotive Repair Shops
1978	MANDESE S JOHNNIE SERVICE INC	AUTOMOBILE REPAIRING
1978	MANDESES JOHNNIE SERVICE INC	General Automotive Repair Shops
1979	MANDESES JOHNNIE SERVICE INC	General Automotive Repair Shops
1980	MANDESES JOHNNIE SERVICE INC	General Automotive Repair Shops
1982	MANDESES JOHNNIE SERVICE INC	General Automotive Repair Shops
1983	MANDESE S JOHNNIE SERVICE INC	AUTOMOBILE REPAIRING
1983	MANDESES JOHNNIE SERVICE INC	General Automotive Repair Shops
1985	MANDESES JOHNNIE SERVICE INC	General Automotive Repair Shops
1986	MANDESES JOHNNIE SERVICE INC	General Automotive Repair Shops
1987	MANDESES JOHNNIE SERVICE INC	General Automotive Repair Shops
1988	MANDESE S JOHNNIE SERVICE INC	AUTOMOBILE REPAIRING
1988	MANDESES JOHNNIE SERVICE INC	General Automotive Repair Shops
1990	MANDESES JOHNNIE SERVICE INC	General Automotive Repair Shops
1991	MANDESES JOHNNIE SERVICE INC	General Automotive Repair Shops
1992	MANDESES JOHNNIE SERVICE INC	General Automotive Repair Shops

Map ID
Direction
Distance
Elevation

MAP FINDINGS

Site

Database(s)

EDR ID Number
EPA ID Number

MANDESE JOHNNIE SERVICE (Continued)

1009103395

1993 MANDESES JOHNNIE SERVICE INC

General Automotive Repair Shops

AK674
North
1/4-1/2
0.341 mi.
1800 ft.

TAMPA ELECTRIC CO-CASS ST
1214 E CASS ST
TAMPA, FL

FL RGA LUST

S115201144
N/A

Site 5 of 17 in cluster AK

Relative:
Higher
Actual:
20 ft.

RGA LUST:

2012	TAMPA ELECTRIC CO-CASS ST	1214 E CASS ST
2011	TAMPA ELECTRIC CO-CASS ST	1214 E CASS ST
2010	TAMPA ELECTRIC CO-CASS ST	1214 E CASS ST
2009	TAMPA ELECTRIC CO-CASS ST	1214 E CASS ST
2008	TAMPA ELECTRIC CO-CASS ST	1214 E CASS ST
2007	TAMPA ELECTRIC CO-CASS ST	1214 E CASS ST
2006	TAMPA ELECTRIC CO-CASS ST	1214 E CASS ST
2005	TAMPA ELECTRIC CO-CASS ST	1214 E CASS ST

AI675
WNW
1/4-1/2
0.342 mi.
1805 ft.

US CUSTOMS HOUSE
301 S ASHLEY DR
TAMPA, FL 33602

FL UST

U004311201
N/A

Site 27 of 67 in cluster AI

Relative:
Higher
Actual:
9 ft.

UST:

Facility Id:	8734018
Facility Status:	CLOSED
Type Description:	Federal Government
Facility Phone:	8132282351
Region:	STATE
Positioning Method:	Not reported
Lat/Long (dms):	Not reported

Owner Records Not Found for this facility id:

Tank Info:

Name:	US CUSTOMS HOUSE
Address:	301 S ASHLEY DR
City:	TAMPA
Zip:	33602
Tank Id:	1
Status:	Removed
Status Date:	06/01/1988
Install Date:	7/1/1938
Substance:	Leaded gas
Content Description:	Leaded Gas
Gallons:	500
Vessel Indicator:	TANK
Tank Location:	UNDERGROUND
DEP Contractor:	P

[Click here for Florida Oculus:](#)

Map ID
Direction
Distance
Elevation

MAP FINDINGS

EDR ID Number
EPA ID Number

	Site	Database(s)	
AF676 NNW 1/4-1/2 0.343 mi. 1809 ft.	VERIZON FLORIDA INC PIERCE ST FLEET CENTER CORNER OF PIERCE AND ZACK TAMPA, FL 33601 Site 25 of 36 in cluster AF	RCRA NonGen / NLR	1000212879 FLD980843130
Relative: Higher	RCRA NonGen / NLR:		
Actual: 17 ft.	Date Form Received by Agency:	2007-05-25 00:00:00.0	
	Handler Name:	VERIZON FLORIDA INC PIERCE ST FLEET CENTER	
	Handler Address:	CORNER OF PIERCE AND ZACK	
	Handler City,State,Zip:	TAMPA, FL 33601-0000	
	EPA ID:	FLD980843130	
	Contact Name:	JAMES MCELMAN	
	Contact Address:	1 E TELECOM PKWY MC FLTDSB1M	
	Contact City,State,Zip:	TEMPLE TERRACE, FL 33637-0902	
	Contact Telephone:	813-978-6965	
	Contact Fax:	Not reported	
	Contact Email:	JAMES.MCELMAN@VERIZON.COM	
	Contact Title:	MGRENVIRONMENT	
	EPA Region:	04	
	Land Type:	Private	
	Federal Waste Generator Description:	Not a generator, verified	
	Non-Notifier:	Not reported	
	Biennial Report Cycle:	Not reported	
	Accessibility:	Not reported	
	Active Site Indicator:	Not reported	
	State District Owner:	FL	
	State District:	SW	
	Mailing Address:	CORNER OF PIERCE AND ZACK	
	Mailing City,State,Zip:	TAMPA, FL 33601-0000	
	Owner Name:	STEVE GROSSENBACHER	
	Owner Type:	Private	
	Operator Name:	VERIZON FLORIDA INC PIERCE ST FLEET CENT	
	Operator Type:	Private	
	Short-Term Generator Activity:	No	
	Importer Activity:	No	
	Mixed Waste Generator:	No	
	Transporter Activity:	No	
	Transfer Facility Activity:	No	
	Recycler Activity with Storage:	No	
	Small Quantity On-Site Burner Exemption:	No	
	Smelting Melting and Refining Furnace Exemption:	No	
	Underground Injection Control:	No	
	Off-Site Waste Receipt:	No	
	Universal Waste Indicator:	No	
	Universal Waste Destination Facility:	No	
	Federal Universal Waste:	No	
	Active Site Fed-Reg Treatment Storage and Disposal Facility:	Not reported	
	Active Site Converter Treatment storage and Disposal Facility:	Not reported	
	Active Site State-Reg Treatment Storage and Disposal Facility:	Not reported	
	Active Site State-Reg Handler:	---	
	Federal Facility Indicator:	Not reported	
	Hazardous Secondary Material Indicator:	NN	
	Sub-Part K Indicator:	Not reported	
	Commercial TSD Indicator:	No	
	Treatment Storage and Disposal Type:	Not reported	
	2018 GPRA Permit Baseline:	Not on the Baseline	
	2018 GPRA Renewals Baseline:	Not on the Baseline	
	Permit Renewals Workload Universe:	Not reported	

Map ID
Direction
Distance
Elevation

MAP FINDINGS

Site

Database(s)

EDR ID Number
EPA ID Number

VERIZON FLORIDA INC PIERCE ST FLEET CENTER (Continued)

1000212879

Permit Workload Universe:	Not reported
Permit Progress Universe:	Not reported
Post-Closure Workload Universe:	Not reported
Closure Workload Universe:	Not reported
202 GPRA Corrective Action Baseline:	No
Corrective Action Workload Universe:	No
Subject to Corrective Action Universe:	No
Non-TSDFs Where RCRA CA has Been Imposed Universe:	No
TSDFs Potentially Subject to CA Under 3004 (u)/(v) Universe:	No
TSDFs Only Subject to CA under Discretionary Auth Universe:	No
Corrective Action Priority Ranking:	No NCAPS ranking
Environmental Control Indicator:	No
Institutional Control Indicator:	No
Human Exposure Controls Indicator:	N/A
Groundwater Controls Indicator:	N/A
Operating TSDF Universe:	Not reported
Full Enforcement Universe:	Not reported
Significant Non-Complier Universe:	No
Unaddressed Significant Non-Complier Universe:	No
Addressed Significant Non-Complier Universe:	No
Significant Non-Complier With a Compliance Schedule Universe:	No
Financial Assurance Required:	Not reported
Handler Date of Last Change:	2018-02-23 20:03:19.0
Recognized Trader-Importer:	No
Recognized Trader-Exporter:	No
Importer of Spent Lead Acid Batteries:	No
Exporter of Spent Lead Acid Batteries:	No
Recycler Activity Without Storage:	No
Manifest Broker:	No
Sub-Part P Indicator:	No

Handler - Owner Operator:

Owner/Operator Indicator:	Owner
Owner/Operator Name:	GROSSENBACHER STEVE
Legal Status:	Private
Date Became Current:	1996-10-18 00:00:00.
Date Ended Current:	2007-05-25 00:00:00.
Owner/Operator Address:	PO BOX 110
Owner/Operator City,State,Zip:	TAMPA, FL 33601
Owner/Operator Telephone:	Not reported
Owner/Operator Telephone Ext:	Not reported
Owner/Operator Fax:	Not reported
Owner/Operator Email:	Not reported

Owner/Operator Indicator:	Operator
Owner/Operator Name:	VERIZON FLORIDA INC PIERCE ST FLEET CENT
Legal Status:	Private
Date Became Current:	2007-05-25 00:00:00.
Date Ended Current:	2007-05-26 00:00:00.
Owner/Operator Address:	CORNER OF PIERCE AND ZACK
Owner/Operator City,State,Zip:	TAMPA, FL 33601
Owner/Operator Telephone:	Not reported
Owner/Operator Telephone Ext:	Not reported
Owner/Operator Fax:	Not reported
Owner/Operator Email:	Not reported

Map ID
Direction
Distance
Elevation

MAP FINDINGS

Site

Database(s)

EDR ID Number
EPA ID Number

VERIZON FLORIDA INC PIERCE ST FLEET CENTER (Continued)

1000212879

Owner/Operator Indicator:	Owner
Owner/Operator Name:	VERIZON FLORIDA INC
Legal Status:	Private
Date Became Current:	2007-05-25 00:00:00.
Date Ended Current:	Not reported
Owner/Operator Address:	PO BOX 152206
Owner/Operator City,State,Zip:	IRVING, TX 75015-2206
Owner/Operator Telephone:	Not reported
Owner/Operator Telephone Ext:	Not reported
Owner/Operator Fax:	Not reported
Owner/Operator Email:	Not reported
Owner/Operator Indicator:	Operator
Owner/Operator Name:	GENERAL TELEPHONE TAMPA
Legal Status:	Private
Date Became Current:	1984-11-15 00:00:00.
Date Ended Current:	2007-05-25 00:00:00.
Owner/Operator Address:	PO BOX 110
Owner/Operator City,State,Zip:	TAMPA, FL 33601
Owner/Operator Telephone:	Not reported
Owner/Operator Telephone Ext:	Not reported
Owner/Operator Fax:	Not reported
Owner/Operator Email:	Not reported
Owner/Operator Indicator:	Owner
Owner/Operator Name:	STEVE GROSSENBACHER
Legal Status:	Private
Date Became Current:	1996-10-18 00:00:00.
Date Ended Current:	2007-05-25 00:00:00.
Owner/Operator Address:	PO BOX 110
Owner/Operator City,State,Zip:	TAMPA, FL 33601
Owner/Operator Telephone:	Not reported
Owner/Operator Telephone Ext:	Not reported
Owner/Operator Fax:	Not reported
Owner/Operator Email:	Not reported
Owner/Operator Indicator:	Operator
Owner/Operator Name:	VERIZON FLORIDA INC PIERCE ST FLEET CENT
Legal Status:	Private
Date Became Current:	2007-05-25 00:00:00.
Date Ended Current:	Not reported
Owner/Operator Address:	CORNER OF PIERCE AND ZACK
Owner/Operator City,State,Zip:	TAMPA, FL 33601
Owner/Operator Telephone:	Not reported
Owner/Operator Telephone Ext:	Not reported
Owner/Operator Fax:	Not reported
Owner/Operator Email:	Not reported
Owner/Operator Indicator:	Operator
Owner/Operator Name:	VERIZON FLORIDA INC PIERCE ST FLEET CENT
Legal Status:	Private
Date Became Current:	2007-05-25 00:00:00.
Date Ended Current:	2007-05-26 00:00:00.
Owner/Operator Address:	CORNER OF PIERCE AND ZACK
Owner/Operator City,State,Zip:	TAMPA, FL 33601
Owner/Operator Telephone:	Not reported
Owner/Operator Telephone Ext:	Not reported

Map ID
Direction
Distance
Elevation

MAP FINDINGS

Site

Database(s)

EDR ID Number
EPA ID Number

VERIZON FLORIDA INC PIERCE ST FLEET CENTER (Continued)

1000212879

Owner/Operator Fax: Not reported
Owner/Operator Email: Not reported

Owner/Operator Indicator: Owner
Owner/Operator Name: VERIZON FLORIDA INC
Legal Status: Private
Date Became Current: 2007-05-25 00:00:00.
Date Ended Current: Not reported
Owner/Operator Address: PO BOX 152206
Owner/Operator City,State,Zip: IRVING, TX 75015-2206
Owner/Operator Telephone: Not reported
Owner/Operator Telephone Ext: Not reported
Owner/Operator Fax: Not reported
Owner/Operator Email: Not reported

Historic Generators:

Receive Date: 2007-05-25 00:00:00.0
Handler Name: VERIZON FLORIDA INC PIERCE ST FLEET CENTER
Federal Waste Generator Description: Not a generator, verified
State District Owner: FL
Large Quantity Handler of Universal Waste: No
Recognized Trader Importer: No
Recognized Trader Exporter: No
Spent Lead Acid Battery Importer: No
Spent Lead Acid Battery Exporter: No
Current Record: Yes
Non Storage Recycler Activity: Not reported
Electronic Manifest Broker: Not reported

List of NAICS Codes and Descriptions:

NAICS Code: 517311
NAICS Description: WIRED TELECOMMUNICATIONS CARRIERS

NAICS Code: 811111
NAICS Description: GENERAL AUTOMOTIVE REPAIR

Facility Has Received Notices of Violations:

Violations: No Violations Found

Evaluation Action Summary:

Evaluations: No Evaluations Found

**AI677
WNW
1/4-1/2
0.344 mi.
1814 ft.**

**STUDENBERG EMMA MRS
408 FRANKLIN
TAMPA, FL

Site 28 of 67 in cluster AI**

**EDR Hist Cleaner 1009208940
N/A**

**Relative:
Lower**

EDR Hist Cleaner

**Actual:
3 ft.**

Year: Name:
1925 RAMENTOL GABRIEL
1925 STUDENBERG EMMA MRS
1930 STUDENBERG WALTER E
1930 RAMENTOL GABRIEL

Type:
HAT CLEANERS
CLOTHES CLEANERS AND PRESSERS
CLOTHES PRESSERS AND CLEANERS
HAT CLEANERS AND BLOCKERS

Map ID
Direction
Distance
Elevation

MAP FINDINGS

Site

Database(s)

EDR ID Number
EPA ID Number

STUDENBERG EMMA MRS (Continued)

1009208940

1934 TAMPA HAT WORKS

HAT CLEANERS AND BLOCKERS

AI678
WNW
1/4-1/2
0.345 mi.
1820 ft.

1ST NAT. BANK OF TAMPA
416 FRANKLIN ST.
TAMPA, FL

Site 29 of 67 in cluster AI

FL UIC S110327605
N/A

Relative:
Lower

Actual:
3 ft.

UIC:
Name: 1ST NAT. BANK OF TAMPA
Address: 416 FRANKLIN ST.
City,State,Zip: TAMPA, FL
Facility ID: 42633
GMS ID: 4029P03569
Well Name: 001
Facility Type: 5
Responsible Authority: SAME AS ABOVE
Responsible Authority Address: SAME AS ABOVE
Responsible Authority City: Not reported
Responsible Authority State: FL
Responsible Authority Zip: Not reported
Responsible Authority Tele: Not reported
Section Township Range: Not reported
Facility Status: ACTIVE
Facility Status Data: 08/01/1984
Well Type: A/C RETURN-FLOW WELL (CLOSED-LOOP,NO ADDITIVES)
Injection Well Latitude: 27:57:24
Well EPA Number: FLS402900689
Injection Well Longitude: 82:27:37
Well Status: ACTIVE
Injection Interval Begin-End: 0-250
Depth: Not reported
Complete Date: Not reported
Date Injection Well Plugged: Not reported
MIT Date: Not reported
Start Date: Not reported
District: SWD

AH679
WSW
1/4-1/2
0.345 mi.
1822 ft.

CHARLES FELDMAN CONSTR.
PARKER & BRORIEN ST.
HILLSBOROUGH (County), FL

Site 16 of 17 in cluster AH

FL UIC S110327558
N/A

Relative:
Lower

Actual:
4 ft.

UIC:
Name: CHARLES FELDMAN CONSTR.
Address: PARKER & BRORIEN ST.
City,State,Zip: FL
Facility ID: 42586
GMS ID: 4029P03522
Well Name: 001
Facility Type: 5
Responsible Authority: CHARLES FELDMAN CONSTR.
Responsible Authority Address: P.O. BOX 11386
Responsible Authority City: TAMPA
Responsible Authority State: FL

Map ID
Direction
Distance
Elevation

MAP FINDINGS

Site

Database(s)

EDR ID Number
EPA ID Number

CHARLES FELDMAN CONSTR. (Continued)

S110327558

Responsible Authority Zip: Not reported
Responsible Authority Tele: Not reported
Section Township Range: Not reported
Facility Status: UNABLE TO FIELD VERIFY FACILITY
Facility Status Data: 02/15/2012
Well Type: A/C RETURN-FLOW WELL (CLOSED-LOOP,NO ADDITIVES)
Injection Well Latitude: 27:56:34
Well EPA Number: FLS402900643
Injection Well Longitude: 82:27:40
Well Status: UNABLE TO FIELD VERIFY INJECTION WELL
Injection Interval Begin-End: 0-150
Depth: Not reported
Complete Date: Not reported
Date Injection Well Plugged: Not reported
MIT Date: Not reported
Start Date: Not reported
District: SWD

**AM680
NW
1/4-1/2
0.346 mi.
1825 ft.**

**TIPPENS REWEAVING CO
307 TWIGGS ST
TAMPA, FL**

**EDR Hist Cleaner 1009206881
N/A**

Site 2 of 34 in cluster AM

**Relative:
Lower** EDR Hist Cleaner

**Actual:
3 ft.** Year: Name: Type:
1983 TIPPENS REWEAVING CO CLEANERS AND DYERS
1988 TIPPENS REWEAVING CO CLEANERS AND DYERS

**AI681
WNW
1/4-1/2
0.347 mi.
1831 ft.**

**FL NATIONAL BANK SITE
KENNEDY FRANKLIN MADISON TAMPA
TAMPA, FL 32601**

**FL UST U001823405
N/A**

Site 30 of 67 in cluster AI

**Relative:
Lower** UST:
**Actual:
3 ft.** Facility Id: 9400543
Facility Status: CLOSED
Type Description: Fuel user/Non-retail
Facility Phone: 8132233981
Region: STATE
Positioning Method: Not reported
Lat/Long (dms): Not reported

Owner:
Owner Id: 13292
Owner Name: LYKES BROTHERS INC
Owner Address: 111 MADISON ST
Owner Address 2: Not reported
Owner City,St,Zip: TAMPA, FL 33601
Owner Contact: JOHN SUAREZ
Owner Phone: 8132233981

Tank Info:
Name: FL NATIONAL BANK SITE

Map ID
Direction
Distance
Elevation

MAP FINDINGS

Site

Database(s)

EDR ID Number
EPA ID Number

FL NATIONAL BANK SITE (Continued)

U001823405

Address: KENNEDY FRANKLIN MADISON TAMPA
City: TAMPA
Zip: 32601
Tank Id: 1
Status: Removed
Status Date: 10/31/1993
Install Date: Not reported
Substance: Fuel oil-on site heat
Content Description: Fuel Oil - Onsite Heat
Gallons: 2500
Vessel Indicator: TANK
Tank Location: UNDERGROUND
DEP Contractor: P

Name: FL NATIONAL BANK SITE
Address: KENNEDY FRANKLIN MADISON TAMPA
City: TAMPA
Zip: 32601
Tank Id: 2
Status: Removed
Status Date: 10/31/1993
Install Date: Not reported
Substance: Unknown/Not reported
Content Description: Unknown/Not Reported
Gallons: 2500
Vessel Indicator: TANK
Tank Location: UNDERGROUND
DEP Contractor: P

Name: FL NATIONAL BANK SITE
Address: KENNEDY FRANKLIN MADISON TAMPA
City: TAMPA
Zip: 32601
Tank Id: 3
Status: Removed
Status Date: 10/31/1993
Install Date: Not reported
Substance: Unknown/Not reported
Content Description: Unknown/Not Reported
Gallons: 1000
Vessel Indicator: TANK
Tank Location: UNDERGROUND
DEP Contractor: P

[Click here for Florida Oculus:](#)

AK682
North
1/4-1/2
0.348 mi.
1836 ft.

THE MEACHAM URBAN FARM AND LEARNING CENTER
1004 N NEBRASKA AVE
TAMPA, FL
Site 6 of 17 in cluster AK

FL DWM CONTAM **S127024099**
N/A

Relative:
Higher
Actual:
20 ft.

DWM CONTAM:
Name: THE MEACHAM URBAN FARM AND LEARNING CENTER
Address: 1004 N NEBRASKA AVE
City,State,Zip: TAMPA, FL
Program Site Id: ERIC_15263

Map ID
Direction
Distance
Elevation

MAP FINDINGS

Site

Database(s)

EDR ID Number
EPA ID Number

THE MEACHAM URBAN FARM AND LEARNING CENTER (Continued)

S127024099

Lat DD: 27
Lat MM: 57
Lat SS: 14.0023
Long DD: 82
Long MM: 27
Long SS: 6.6177
Office/ District: SWD
Program Area: RESPONSPARTY
Priority Score: Not reported
Datum: NAD83
Method: DPHO
Facility Status: Closed
Facility Type: Not reported
Score Effective Date: Not reported
Score When Ranked: Not reported
Rank: Not reported
Operator: POGUE, LOU
Phone: (904)752-7330
Name Changed: Not reported
Addr Changed: Not reported
Related Party ID: Not reported
Primary RP Role: Not reported
RP Begin Date: Not reported
RP Name: Not reported
RP Address1: Not reported
RP Address2: Not reported
RP City: Not reported
RP State: Not reported
RP Zip5: Not reported
RP Zip4: Not reported
Contact: Not reported
RP Phone: Not reported
RP Extension: Not reported
Site Manager: S Mills

**AM683
NW
1/4-1/2
0.348 mi.
1837 ft.**

**USGSA
601 N FLORIDA AVE
TAMPA, FL 33602
Site 3 of 34 in cluster AM**

**RCRA-VSQG 1004682355
FINDS FL0000015081
ECHO**

**Relative:
Lower
Actual:
3 ft.**

RCRA-VSQG:
Date Form Received by Agency: 1993-10-13 00:00:00.0
Handler Name: USGSA
Handler Address: 601 N FLORIDA AVE
Handler City,State,Zip: TAMPA, FL 33602-4501
EPA ID: FL0000015081
Contact Name: JAMES B FIELD
Contact Address: N FLORIDA AVE
Contact City,State,Zip: TAMPA, FL 33602-4501
Contact Telephone: 813-228-2351
Contact Fax: Not reported
Contact Email: Not reported
Contact Title: OFFICE MG
EPA Region: 04
Land Type: Federal
Federal Waste Generator Description: Conditionally Exempt Small Quantity Generator
Non-Notifier: Not reported

Map ID
Direction
Distance
Elevation

MAP FINDINGS

Site

Database(s)

EDR ID Number
EPA ID Number

USGSA (Continued)

1004682355

Biennial Report Cycle:	Not reported
Accessibility:	Not reported
Active Site Indicator:	Handler Activities
State District Owner:	FL
State District:	SW
Mailing Address:	N FLORIDA AVE
Mailing City,State,Zip:	TAMPA, FL 33602-4501
Owner Name:	JAMES FIELD
Owner Type:	Private
Operator Name:	Not reported
Operator Type:	Not reported
Short-Term Generator Activity:	No
Importer Activity:	No
Mixed Waste Generator:	No
Transporter Activity:	No
Transfer Facility Activity:	No
Recycler Activity with Storage:	No
Small Quantity On-Site Burner Exemption:	No
Smelting Melting and Refining Furnace Exemption:	No
Underground Injection Control:	No
Off-Site Waste Receipt:	No
Universal Waste Indicator:	No
Universal Waste Destination Facility:	No
Federal Universal Waste:	No
Active Site Fed-Reg Treatment Storage and Disposal Facility:	Not reported
Active Site Converter Treatment storage and Disposal Facility:	Not reported
Active Site State-Reg Treatment Storage and Disposal Facility:	Not reported
Active Site State-Reg Handler:	---
Federal Facility Indicator:	The land is federally-owned
Hazardous Secondary Material Indicator:	NN
Sub-Part K Indicator:	Not reported
Commercial TSD Indicator:	No
Treatment Storage and Disposal Type:	Not reported
2018 GPRA Permit Baseline:	Not on the Baseline
2018 GPRA Renewals Baseline:	Not on the Baseline
Permit Renewals Workload Universe:	Not reported
Permit Workload Universe:	Not reported
Permit Progress Universe:	Not reported
Post-Closure Workload Universe:	Not reported
Closure Workload Universe:	Not reported
202 GPRA Corrective Action Baseline:	No
Corrective Action Workload Universe:	No
Subject to Corrective Action Universe:	No
Non-TSDFs Where RCRA CA has Been Imposed Universe:	No
TSDFs Potentially Subject to CA Under 3004 (u)/(v) Universe:	No
TSDFs Only Subject to CA under Discretionary Auth Universe:	No
Corrective Action Priority Ranking:	No NCAPS ranking
Environmental Control Indicator:	No
Institutional Control Indicator:	No
Human Exposure Controls Indicator:	N/A
Groundwater Controls Indicator:	N/A
Operating TSDF Universe:	Not reported
Full Enforcement Universe:	Not reported
Significant Non-Complier Universe:	No
Unaddressed Significant Non-Complier Universe:	No
Addressed Significant Non-Complier Universe:	No
Significant Non-Complier With a Compliance Schedule Universe:	No

Map ID
Direction
Distance
Elevation

MAP FINDINGS

Site

Database(s)

EDR ID Number
EPA ID Number

USGSA (Continued)

1004682355

Financial Assurance Required:	Not reported
Handler Date of Last Change:	2011-06-23 16:56:54.0
Recognized Trader-Importer:	No
Recognized Trader-Exporter:	No
Importer of Spent Lead Acid Batteries:	No
Exporter of Spent Lead Acid Batteries:	No
Recycler Activity Without Storage:	Not reported
Manifest Broker:	Not reported
Sub-Part P Indicator:	No

Hazardous Waste Summary:

Waste Code:	D001
Waste Description:	IGNITABLE WASTE

Waste Code:	D008
Waste Description:	LEAD

Waste Code:	F001
Waste Description:	THE FOLLOWING SPENT HALOGENATED SOLVENTS USED IN DEGREASING: TETRACHLOROETHYLENE, TRICHLOROETHYLENE, METHYLENE CHLORIDE, 1,1,1-TRICHLOROETHANE, CARBON TETRACHLORIDE AND CHLORINATED FLUOROCARBONS; ALL SPENT SOLVENT MIXTURES/BLENDS USED IN DEGREASING CONTAINING, BEFORE USE, A TOTAL OF TEN PERCENT OR MORE (BY VOLUME) OF ONE OR MORE OF THE ABOVE HALOGENATED SOLVENTS OR THOSE SOLVENTS LISTED IN F002, F004, AND F005; AND STILL BOTTOMS FROM THE RECOVERY OF THESE SPENT SOLVENTS AND SPENT SOLVENT MIXTURES.

Handler - Owner Operator:

Owner/Operator Indicator:	Owner
Owner/Operator Name:	FIELD JAMES
Legal Status:	Private
Date Became Current:	1997-07-02 00:00:00.
Date Ended Current:	Not reported
Owner/Operator Address:	601 N FLORIDA AVE
Owner/Operator City,State,Zip:	TAMPA, FL 33602-4501
Owner/Operator Telephone:	Not reported
Owner/Operator Telephone Ext:	Not reported
Owner/Operator Fax:	Not reported
Owner/Operator Email:	Not reported

Owner/Operator Indicator:	Owner
Owner/Operator Name:	JAMES FIELD
Legal Status:	Private
Date Became Current:	1997-07-02 00:00:00.
Date Ended Current:	Not reported
Owner/Operator Address:	601 N FLORIDA AVE
Owner/Operator City,State,Zip:	TAMPA, FL 33602-4501
Owner/Operator Telephone:	Not reported
Owner/Operator Telephone Ext:	Not reported
Owner/Operator Fax:	Not reported
Owner/Operator Email:	Not reported

Historic Generators:

Receive Date:	1993-10-13 00:00:00.0
Handler Name:	USGSA

Map ID
Direction
Distance
Elevation

MAP FINDINGS

Site

Database(s)

EDR ID Number
EPA ID Number

USGSA (Continued)

1004682355

Federal Waste Generator Description:	Conditionally Exempt Small Quantity Generator
State District Owner:	FL
Large Quantity Handler of Universal Waste:	No
Recognized Trader Importer:	No
Recognized Trader Exporter:	No
Spent Lead Acid Battery Importer:	No
Spent Lead Acid Battery Exporter:	No
Current Record:	Yes
Non Storage Recycler Activity:	Not reported
Electronic Manifest Broker:	Not reported

List of NAICS Codes and Descriptions:

NAICS Codes:	No NAICS Codes Found
--------------	----------------------

Facility Has Received Notices of Violations:

Violations:	No Violations Found
-------------	---------------------

Evaluation Action Summary:

Evaluations:	No Evaluations Found
--------------	----------------------

FINDS:

Registry ID:	110002515216
--------------	--------------

Click Here:

Environmental Interest/Information System:

RCRAInfo is a national information system that supports the Resource Conservation and Recovery Act (RCRA) program through the tracking of events and activities related to facilities that generate, transport, and treat, store, or dispose of hazardous waste. RCRAInfo allows RCRA program staff to track the notification, permit, compliance, and corrective action activities required under RCRA. Florida Environmental System Today Application (FIESTA) Data Maintenance (FDM) system maintains entity, environmental interest and affiliation data for the State of Florida.

[Click this hyperlink](#) while viewing on your computer to access additional FINDS: detail in the EDR Site Report.

ECHO:

Envid:	1004682355
Registry ID:	110002515216
DFR URL:	http://echo.epa.gov/detailed-facility-report?fid=110002515216
Name:	USGSA
Address:	601 N FLORIDA AVE
City,State,Zip:	TAMPA, FL 33602

Map ID
Direction
Distance
Elevation

MAP FINDINGS

Site

Database(s)

EDR ID Number
EPA ID Number

AM684 **US POSTAL SERVICE-COURTHOUSE**
NW **601 N FLORIDA AVE**
1/4-1/2 **TAMPA, FL 33602**
0.348 mi.
1837 ft. **Site 4 of 34 in cluster AM**

FL UST **U004310855**
N/A

Relative: UST:
Lower Facility Id: 8627017
Facility Status: CLOSED
Actual: Type Description: Federal Government
3 ft. Facility Phone: 8132282351
Region: STATE
Positioning Method: UNVR
Lat/Long (dms): 28 3 29 / 82 27 39

Owner Records Not Found for this facility id:

Tank Info:
Name: US POSTAL SERVICE-COURTHOUSE
Address: 601 N FLORIDA AVE
City: TAMPA
Zip: 33602
Tank Id: 1
Status: Removed
Status Date: 04/01/1994
Install Date: Not reported
Substance: Fuel oil-distribution
Content Description: Fuel Oil - Distribution
Gallons: 6000
Vessel Indicator: TANK
Tank Location: UNDERGROUND
DEP Contractor: P

[Click here for Florida Oculus:](#)

AI685 **TAMPA SHIPBUILDING/REPAIR COMPANY**
West **300 ASHLEY DR N**
1/4-1/2 **TAMPA, FL 33602**
0.351 mi.
1851 ft. **Site 31 of 67 in cluster AI**

US BROWNFIELDS **1016352381**
FINDS **N/A**

Relative: US BROWNFIELDS:
Higher Name: ROBBINS MANUFACTURING COMPANY
Address: 300 ASHLEY DR N
City,State,Zip: TAMPA, FL 33602
Recipient Name: Hillsborough County
Grant Type: Assessment
Property Number: -
Parcel size: 24.5
Latitude: 27.94653
Longitude: -82.459269
HCM Label: -
Map Scale: -
Point of Reference: -
Highlights: Former Use: Pole storage for treated lumber
Datum: -
Acres Property ID: 12764
IC Data Access: -
Start Date: 09/30/2002
Redev Completion Date: -

Map ID
Direction
Distance
Elevation

MAP FINDINGS

Site

Database(s)

EDR ID Number
EPA ID Number

TAMPA SHIPBUILDING/REPAIR COMPANY (Continued)

1016352381

Completed Date:	09/30/2002
Acres Cleaned Up:	-
Cleanup Funding:	-
Cleanup Funding Source:	-
Assessment Funding:	-
Assessment Funding Source:	-
Redevelopment Funding:	-
Redev. Funding Source:	-
Redev. Funding Entity Name:	-
Redevelopment Start Date:	09/30/2002
Assessment Funding Entity:	-
Cleanup Funding Entity:	-
Grant Type:	-
Accomplishment Type:	-
Accomplishment Count:	-
Cooperative Agreement Number:	98479899
Start Date:	-
Ownership Entity:	-
Completion Date:	-
Current Owner:	-
Did Owner Change:	-
Cleanup Required:	Y
Video Available:	-
Photo Available:	-
Institutional Controls Required:	-
IC Category Proprietary Controls:	-
IC Cat. Info. Devices:	-
IC Cat. Gov. Controls:	-
IC Cat. Enforcement Permit Tools:	-
IC in place date:	-
IC in place:	U
State/tribal program date:	-
State/tribal program ID:	-
State/tribal NFA date:	-
Air cleaned:	-
Asbestos found:	-
Asbestos cleaned:	-
Controlled substance found:	-
Controlled substance cleaned:	-
Drinking water affected:	-
Drinking water cleaned:	-
Groundwater affected:	-
Groundwater cleaned:	-
Lead contaminant found:	-
Lead cleaned up:	-
No media affected:	Not reported
Unknown media affected:	-
Other cleaned up:	-
Other metals found:	-
Other metals cleaned:	-
Other contaminants found:	-
Other contaminants found description:	-
PAHs found:	-
PAHs cleaned up:	-
PCBs found:	-
PCBs cleaned up:	-
Petro products found:	-

Map ID
Direction
Distance
Elevation

MAP FINDINGS

Site

Database(s)

EDR ID Number
EPA ID Number

TAMPA SHIPBUILDING/REPAIR COMPANY (Continued)

1016352381

Petro products cleaned:	-
Sediments found:	-
Sediments cleaned:	-
Soil affected:	Y
Soil cleaned up:	-
Surface water cleaned:	-
VOCs found:	-
VOCs cleaned:	-
Cleanup other description:	-
Num. of cleanup and re-dev. jobs:	-
Past use greenspace acreage:	-
Past use residential acreage:	-
Surface Water:	-
Past use commercial acreage:	-
Past use industrial acreage:	-
Future use greenspace acreage:	-
Future use residential acreage:	-
Future use commercial acreage:	-
Future use industrial acreage:	-
Superfund Fed. landowner flag:	-
Arsenic cleaned up:	-
Cadmium cleaned up:	-
Chromium cleaned up:	-
Copper cleaned up:	-
Iron cleaned up:	-
mercury cleaned up:	-
Nickel Cleaned Up:	-
No clean up:	-
Pesticides cleaned up:	-
Selenium cleaned up:	-
SVOCs cleaned up:	-
Unknown clean up:	-
Arsenic contaminant found:	-
Cadmium contaminant found:	-
Chromium contaminant found:	-
Copper contaminant found:	-
Iron contaminant found:	-
Mercury contaminant found:	-
Nickel contaminant found:	-
No contaminant found:	-
Pesticides contaminant found:	-
Selenium contaminant found:	-
SVOCs contaminant found:	-
Unknown contaminant found:	-
Future Use: Multistory	-
Media affected Bluiding Material:	-
Media affected indoor air:	-
Building material media cleaned up:	-
Indoor air media cleaned up:	-
Unknown media cleaned up:	-
Past Use: Multistory	Not reported
Property Description:	Pole storage for treated lumber
Below Poverty Number:	276
Below Poverty Percent:	8.22
Meidan Income:	7134
Meidan Income Number:	516
Meidan Income Percent:	15.37

Map ID
Direction
Distance
Elevation

MAP FINDINGS

Site

Database(s)

EDR ID Number
EPA ID Number

TAMPA SHIPBUILDING/REPAIR COMPANY (Continued)

1016352381

Vacant Housing Number:	288
Vacant Housing Percent:	22.68
Unemployed Number:	150
Unemployed Percent:	4.47
Name:	ROBBINS MANUFACTURING COMPANY
Address:	300 ASHLEY DR N
City,State,Zip:	TAMPA, FL 33602
Recipient Name:	Hillsborough County
Grant Type:	Assessment
Property Number:	-
Parcel size:	24.5
Latitude:	27.94653
Longitude:	-82.459269
HCM Label:	-
Map Scale:	-
Point of Reference:	-
Highlights:	Former Use: Pole storage for treated lumber
Datum:	-
Acres Property ID:	12764
IC Data Access:	-
Start Date:	09/30/2002
Redev Completion Date:	-
Completed Date:	09/30/2002
Acres Cleaned Up:	-
Cleanup Funding:	-
Cleanup Funding Source:	-
Assessment Funding:	-
Assessment Funding Source:	-
Redevelopment Funding:	-
Redev. Funding Source:	-
Redev. Funding Entity Name:	-
Redevelopment Start Date:	09/30/2002
Assessment Funding Entity:	-
Cleanup Funding Entity:	-
Grant Type:	-
Accomplishment Type:	-
Accomplishment Count:	-
Cooperative Agreement Number:	98479899
Start Date:	-
Ownership Entity:	-
Completion Date:	-
Current Owner:	-
Did Owner Change:	-
Cleanup Required:	Y
Video Available:	-
Photo Available:	-
Institutional Controls Required:	-
IC Category Proprietary Controls:	-
IC Cat. Info. Devices:	-
IC Cat. Gov. Controls:	-
IC Cat. Enforcement Permit Tools:	-
IC in place date:	-
IC in place:	U
State/tribal program date:	-
State/tribal program ID:	-
State/tribal NFA date:	-

Map ID
Direction
Distance
Elevation

MAP FINDINGS

Site

Database(s)

EDR ID Number
EPA ID Number

TAMPA SHIPBUILDING/REPAIR COMPANY (Continued)

1016352381

Air cleaned:	-
Asbestos found:	-
Asbestos cleaned:	-
Controlled substance found:	-
Controlled substance cleaned:	-
Drinking water affected:	-
Drinking water cleaned:	-
Groundwater affected:	-
Groundwater cleaned:	-
Lead contaminant found:	-
Lead cleaned up:	-
No media affected:	Not reported
Unknown media affected:	-
Other cleaned up:	-
Other metals found:	-
Other metals cleaned:	-
Other contaminants found:	-
Other contams found description:	-
PAHs found:	-
PAHs cleaned up:	-
PCBs found:	-
PCBs cleaned up:	-
Petro products found:	-
Petro products cleaned:	-
Sediments found:	-
Sediments cleaned:	-
Soil affected:	Y
Soil cleaned up:	-
Surface water cleaned:	-
VOCs found:	-
VOCs cleaned:	-
Cleanup other description:	-
Num. of cleanup and re-dev. jobs:	-
Past use greenspace acreage:	-
Past use residential acreage:	-
Surface Water:	-
Past use commercial acreage:	-
Past use industrial acreage:	-
Future use greenspace acreage:	-
Future use residential acreage:	-
Future use commercial acreage:	-
Future use industrial acreage:	-
Superfund Fed. landowner flag:	-
Arsenic cleaned up:	-
Cadmium cleaned up:	-
Chromium cleaned up:	-
Copper cleaned up:	-
Iron cleaned up:	-
mercury cleaned up:	-
Nickel Cleaned Up:	-
No clean up:	-
Pesticides cleaned up:	-
Selenium cleaned up:	-
SVOCs cleaned up:	-
Unknown clean up:	-
Arsenic contaminant found:	-
Cadmium contaminant found:	-

Map ID
Direction
Distance
Elevation

MAP FINDINGS

Site

Database(s)

EDR ID Number
EPA ID Number

TAMPA SHIPBUILDING/REPAIR COMPANY (Continued)

1016352381

Chromium contaminant found:	-
Copper contaminant found:	-
Iron contaminant found:	-
Mercury contaminant found:	-
Nickel contaminant found:	-
No contaminant found:	-
Pesticides contaminant found:	-
Selenium contaminant found:	-
SVOCs contaminant found:	-
Unknown contaminant found:	-
Future Use: Multistory	-
Media affected Bluiding Material:	-
Media affected indoor air:	-
Building material media cleaned up:	-
Indoor air media cleaned up:	-
Unknown media cleaned up:	-
Past Use: Multistory	Not reported
Property Description:	Pole storage for treated lumber
Below Poverty Number:	276
Below Poverty Percent:	8.22
Meidan Income:	7134
Meidan Income Number:	516
Meidan Income Percent:	15.37
Vacant Housing Number:	288
Vacant Housing Percent:	22.68
Unemployed Number:	150
Unemployed Percent:	4.47

Name:	TAMPA SHIPBUILDING/REPAIR COMPANY
Address:	300 ASHLEY DR N
City,State,Zip:	TAMPA, FL 33602
Recipient Name:	Tampa, City of
Grant Type:	Assessment
Property Number:	-
Parcel size:	-
Latitude:	27.94653
Longitude:	-82.459269
HCM Label:	-
Map Scale:	-
Point of Reference:	-
Highlights:	-
Datum:	-
Acres Property ID:	12781
IC Data Access:	-
Start Date:	-
Redev Completion Date:	-
Completed Date:	-
Acres Cleaned Up:	-
Cleanup Funding:	-
Cleanup Funding Source:	-
Assessment Funding:	-
Assessment Funding Source:	-
Redevelopment Funding:	-
Redev. Funding Source:	-
Redev. Funding Entity Name:	-
Redevelopment Start Date:	-
Assessment Funding Entity:	-

Map ID
Direction
Distance
Elevation

MAP FINDINGS

Site

Database(s)

EDR ID Number
EPA ID Number

TAMPA SHIPBUILDING/REPAIR COMPANY (Continued)

1016352381

Cleanup Funding Entity:	-
Grant Type:	-
Accomplishment Type:	-
Accomplishment Count:	-
Cooperative Agreement Number:	98480399
Start Date:	-
Ownership Entity:	-
Completion Date:	-
Current Owner:	-
Did Owner Change:	-
Cleanup Required:	-
Video Available:	-
Photo Available:	-
Institutional Controls Required:	-
IC Category Proprietary Controls:	-
IC Cat. Info. Devices:	-
IC Cat. Gov. Controls:	-
IC Cat. Enforcement Permit Tools:	-
IC in place date:	-
IC in place:	U
State/tribal program date:	-
State/tribal program ID:	-
State/tribal NFA date:	-
Air cleaned:	-
Asbestos found:	-
Asbestos cleaned:	-
Controlled substance found:	-
Controlled substance cleaned:	-
Drinking water affected:	-
Drinking water cleaned:	-
Groundwater affected:	-
Groundwater cleaned:	-
Lead contaminant found:	-
Lead cleaned up:	-
No media affected:	Not reported
Unknown media affected:	-
Other cleaned up:	-
Other metals found:	-
Other metals cleaned:	-
Other contaminants found:	-
Other contams found description:	-
PAHs found:	-
PAHs cleaned up:	-
PCBs found:	-
PCBs cleaned up:	-
Petro products found:	-
Petro products cleaned:	-
Sediments found:	-
Sediments cleaned:	-
Soil affected:	-
Soil cleaned up:	-
Surface water cleaned:	-
VOCs found:	-
VOCs cleaned:	-
Cleanup other description:	-
Num. of cleanup and re-dev. jobs:	-
Past use greenspace acreage:	-

Map ID
Direction
Distance
Elevation

MAP FINDINGS

Site

Database(s)

EDR ID Number
EPA ID Number

TAMPA SHIPBUILDING/REPAIR COMPANY (Continued)

1016352381

Past use residential acreage:	-
Surface Water:	-
Past use commercial acreage:	-
Past use industrial acreage:	-
Future use greenspace acreage:	-
Future use residential acreage:	-
Future use commercial acreage:	-
Future use industrial acreage:	-
Superfund Fed. landowner flag:	-
Arsenic cleaned up:	-
Cadmium cleaned up:	-
Chromium cleaned up:	-
Copper cleaned up:	-
Iron cleaned up:	-
mercury cleaned up:	-
Nickel Cleaned Up:	-
No clean up:	-
Pesticides cleaned up:	-
Selenium cleaned up:	-
SVOCs cleaned up:	-
Unknown clean up:	-
Arsenic contaminant found:	-
Cadmium contaminant found:	-
Chromium contaminant found:	-
Copper contaminant found:	-
Iron contaminant found:	-
Mercury contaminant found:	-
Nickel contaminant found:	-
No contaminant found:	-
Pesticides contaminant found:	-
Selenium contaminant found:	-
SVOCs contaminant found:	-
Unknown contaminant found:	-
Future Use: Multistory	-
Media affected Bluiding Material:	-
Media affected indoor air:	-
Building material media cleaned up:	-
Indoor air media cleaned up:	-
Unknown media cleaned up:	-
Past Use: Multistory	Not reported
Property Description:	-
Below Poverty Number:	276
Below Poverty Percent:	8.22
Meidan Income:	7134
Meidan Income Number:	516
Meidan Income Percent:	15.37
Vacant Housing Number:	288
Vacant Housing Percent:	22.68
Unemployed Number:	150
Unemployed Percent:	4.47

Name:	WASHINGTON STREET CROSSING
Address:	300 ASHLEY DR N
City,State,Zip:	TAMPA, FL 33602
Recipient Name:	Tampa, City of
Grant Type:	Assessment
Property Number:	-

Map ID
Direction
Distance
Elevation

MAP FINDINGS

Site

Database(s)

EDR ID Number
EPA ID Number

TAMPA SHIPBUILDING/REPAIR COMPANY (Continued)

1016352381

Parcel size:	-
Latitude:	27.94653
Longitude:	-82.459269
HCM Label:	-
Map Scale:	-
Point of Reference:	-
Highlights:	-
Datum:	-
Acres Property ID:	12782
IC Data Access:	-
Start Date:	-
Redev Completion Date:	-
Completed Date:	-
Acres Cleaned Up:	-
Cleanup Funding:	-
Cleanup Funding Source:	-
Assessment Funding:	-
Assessment Funding Source:	-
Redevelopment Funding:	-
Redev. Funding Source:	-
Redev. Funding Entity Name:	-
Redevelopment Start Date:	-
Assessment Funding Entity:	-
Cleanup Funding Entity:	-
Grant Type:	-
Accomplishment Type:	-
Accomplishment Count:	-
Cooperative Agreement Number:	98480399
Start Date:	-
Ownership Entity:	-
Completion Date:	-
Current Owner:	-
Did Owner Change:	-
Cleanup Required:	-
Video Available:	-
Photo Available:	-
Institutional Controls Required:	-
IC Category Proprietary Controls:	-
IC Cat. Info. Devices:	-
IC Cat. Gov. Controls:	-
IC Cat. Enforcement Permit Tools:	-
IC in place date:	-
IC in place:	U
State/tribal program date:	-
State/tribal program ID:	-
State/tribal NFA date:	-
Air cleaned:	-
Asbestos found:	-
Asbestos cleaned:	-
Controlled substance found:	-
Controlled substance cleaned:	-
Drinking water affected:	-
Drinking water cleaned:	-
Groundwater affected:	-
Groundwater cleaned:	-
Lead contaminant found:	-
Lead cleaned up:	-

Map ID
Direction
Distance
Elevation

MAP FINDINGS

Site

Database(s)

EDR ID Number
EPA ID Number

TAMPA SHIPBUILDING/REPAIR COMPANY (Continued)

1016352381

No media affected:	Not reported
Unknown media affected:	-
Other cleaned up:	-
Other metals found:	-
Other metals cleaned:	-
Other contaminants found:	-
Other contams found description:	-
PAHs found:	-
PAHs cleaned up:	-
PCBs found:	-
PCBs cleaned up:	-
Petro products found:	-
Petro products cleaned:	-
Sediments found:	-
Sediments cleaned:	-
Soil affected:	-
Soil cleaned up:	-
Surface water cleaned:	-
VOCs found:	-
VOCs cleaned:	-
Cleanup other description:	-
Num. of cleanup and re-dev. jobs:	-
Past use greenspace acreage:	-
Past use residential acreage:	-
Surface Water:	-
Past use commercial acreage:	-
Past use industrial acreage:	-
Future use greenspace acreage:	-
Future use residential acreage:	-
Future use commercial acreage:	-
Future use industrial acreage:	-
Superfund Fed. landowner flag:	-
Arsenic cleaned up:	-
Cadmium cleaned up:	-
Chromium cleaned up:	-
Copper cleaned up:	-
Iron cleaned up:	-
mercury cleaned up:	-
Nickel Cleaned Up:	-
No clean up:	-
Pesticides cleaned up:	-
Selenium cleaned up:	-
SVOCs cleaned up:	-
Unknown clean up:	-
Arsenic contaminant found:	-
Cadmium contaminant found:	-
Chromium contaminant found:	-
Copper contaminant found:	-
Iron contaminant found:	-
Mercury contaminant found:	-
Nickel contaminant found:	-
No contaminant found:	-
Pesticides contaminant found:	-
Selenium contaminant found:	-
SVOCs contaminant found:	-
Unknown contaminant found:	-
Future Use: Multistory	-

Map ID
Direction
Distance
Elevation

MAP FINDINGS

Site

Database(s)

EDR ID Number
EPA ID Number

TAMPA SHIPBUILDING/REPAIR COMPANY (Continued)

1016352381

Media affected Bluiding Material: -
Media affected indoor air: -
Building material media cleaned up: -
Indoor air media cleaned up: -
Unknown media cleaned up: -
Past Use: Multistory Not reported
Property Description: -
Below Poverty Number: 276
Below Poverty Percent: 8.22
Meidan Income: 7134
Meidan Income Number: 516
Meidan Income Percent: 15.37
Vacant Housing Number: 288
Vacant Housing Percent: 22.68
Unemployed Number: 150
Unemployed Percent: 4.47

FINDS:

Registry ID: 110039550492

[Click Here:](#)

Environmental Interest/Information System:

US EPA Assessment, Cleanup and Redevelopment Exchange System (ACRES)
is an federal online database for Brownfields Grantees to
electronically submit data directly to EPA.

Registry ID: 110061014307

[Click Here:](#)

Environmental Interest/Information System:

US EPA Assessment, Cleanup and Redevelopment Exchange System (ACRES)
is an federal online database for Brownfields Grantees to
electronically submit data directly to EPA.

Registry ID: 110061014352

[Click Here:](#)

Environmental Interest/Information System:

US EPA Assessment, Cleanup and Redevelopment Exchange System (ACRES)
is an federal online database for Brownfields Grantees to
electronically submit data directly to EPA.

[Click this hyperlink](#) while viewing on your computer to access
additional FINDS: detail in the EDR Site Report.

**AM686
NW
1/4-1/2
0.353 mi.
1862 ft.**

**FRANKLIN EXCHANGE
600 N FLORIDA AVE
TAMPA, FL 33602

Site 5 of 34 in cluster AM**

**FL UST U001356182
FL AST N/A**

**Relative:
Lower

Actual:
3 ft.**

UST:
Facility Id: 9063982
Facility Status: CLOSED
Type Description: Fuel user/Non-retail
Facility Phone: 8132818888
Region: STATE
Positioning Method: UNVR
Lat/Long (dms): 27 56 57 / 82 27 30

Map ID
Direction
Distance
Elevation

MAP FINDINGS

Site

Database(s)

EDR ID Number
EPA ID Number

FRANKLIN EXCHANGE (Continued)

U001356182

Owner Records Not Found for this facility id:

Tank Info:

Name: FRANKLIN EXCHANGE
Address: 600 N FLORIDA AVE
City: TAMPA
Zip: 33602
Tank Id: 1
Status: Closed in place
Status Date: 09/01/1999
Install Date: Not reported
Substance: Vehicular diesel
Content Description: Vehicular Diesel
Gallons: 6000
Vessel Indicator: TANK
Tank Location: UNDERGROUND
DEP Contractor: P

[Click here for Florida Oculus:](#)

AST:

Name: FRANKLIN EXCHANGE
Address: 600 N FLORIDA AVE
Facility ID: 9063982
Facility Status: CLOSED
Type Description: Fuel user/Non-retail
Facility Phone: 8132818888
DEP Contractor Own: P
Region: STATE
Positioning Method: UNVR
Lat/Long (dms): 27 56 57 / 82 27 30

Owner Records Not Found for this facility id:

Tank Id: 2
Status: Deleted
Status Date: 01/01/2001
Install Date: 1/1/2001
Substance: Diesel-emergen generator
Content Description: Emerg Generator Diesel
Gallons: 2000
Tank Location: ABOVEGROUND

[Click here for Florida Oculus:](#)

AI687
WNW
1/4-1/2
0.353 mi.
1863 ft.

PARAGON GROUP INC
101 KENNEDY BLVD.
TAMPA, FL 33602
Site 32 of 67 in cluster AI

FINDS 1011441688
ECHO N/A

Relative:
Higher
Actual:
8 ft.

FINDS:
Registry ID: 110035606341

Click Here:

Map ID
Direction
Distance
Elevation

MAP FINDINGS

Site

Database(s)

EDR ID Number
EPA ID Number

PARAGON GROUP INC (Continued)

1011441688

Environmental Interest/Information System:

RCRAInfo is a national information system that supports the Resource Conservation and Recovery Act (RCRA) program through the tracking of events and activities related to facilities that generate, transport, and treat, store, or dispose of hazardous waste. RCRAInfo allows RCRA program staff to track the notification, permit, compliance, and corrective action activities required under RCRA.

Florida Environmental System Today Application (FIESTA) Data Maintenance (FDM) system maintains entity, environmental interest and affiliation data for the State of Florida.

[Click this hyperlink](#) while viewing on your computer to access additional FINDS: detail in the EDR Site Report.

ECHO:

Envid: 1011441688
Registry ID: 110035606341
DFR URL: <http://echo.epa.gov/detailed-facility-report?fid=110035606341>
Name: PARAGON GROUP INC
Address: 101 KENNEDY BLVD.
City,State,Zip: TAMPA, FL 33602

AM688
NW
1/4-1/2
0.354 mi.
1871 ft.

FORMER TAMPA COURTHOUSE
611 N. FLORIDA AVE.
TAMPA, FL 33602
Site 6 of 34 in cluster AM

FL ASBESTOS **S121153394**
N/A

Relative:
Lower

ASBESTOS:

Actual:
5 ft.

Name: FORMER TAMPA COURTHOUSE
Address: 611 N. FLORIDA AVE.
City,State,Zip: TAMPA, FL 33602
Facility ID: AS05709411
Notification ID: 71041
Notification Type: REVISED
Project Type: RENOVATION
Notification Status: REVIEWED
Site Name: ENTIRE BUILDING
Ordered Demolition?: N
Annual Notification: Not reported
Owner Name: TAMPA HOTEL PARTNERS
Contractor Name: ENVIRONMENTAL CONTRACTORS, INC.
Start Date: 03/11/2013
Finish Date: 05/10/2013
Cementitious RACM: N
Cementitious SF: Not reported
Floor RACM: N
Floor SF: Not reported
Pipe RACM: Y
Pipe SF: 1500
CF RACM: Not reported
Roof RACM: N
Roof SF: Not reported
Surface Mat RACM: Y
Surface Mat SF: 4250
Waste Disposal Site: ADVANCED DISPOSAL
Waste Disposal Address: 4000 KNIGHTS TRAIL
Waste Disposal City: SARASOTA

Map ID
Direction
Distance
Elevation

MAP FINDINGS

Site

Database(s)

EDR ID Number
EPA ID Number

FORMER TAMPA COURTHOUSE (Continued)

S121153394

Waste Disposal State: FL
Waste Disposal Zip: 34275
Transporter Name: Not reported
Contractor is Transporter: Y
Waste Disp ID: 847
Waste Disp Source: A
Transporter Address: Not reported
Transporter City: Not reported
Transporter State: Not reported
Transporter Zip: Not reported
Date Receive: Not reported

AN689 **LEE ROY SELMON EXPRESSWAY**
NNE **STATE ROAD 618**
1/4-1/2 **TAMPA, FL 33602**
0.355 mi.
1874 ft. **Site 1 of 3 in cluster AN**

FL RESP PARTY **S117360469**
N/A

Relative:
Higher

RESP PARTY:

Actual:
14 ft.

Name: LEE ROY SELMON EXPRESSWAY
Address: STATE ROAD 618
City,State,Zip: TAMPA, FL 33602
District: Southwest District
Site Id: 220474
Project Id: 271734
Site Status: CLOSED
Project Manager: KIYALI_S
OGC Case Number: Not reported
Initial Date Received: 04/19/2003
Contaminants: GW + soil VOCs, PAHs, metals
Offsite Cont Impact: Y
Priority Score: Not reported
Datum: NAD83
Method ID: DPHO
Feature: Not reported
Object Of Interest: CAP_RAP SITE
Proximity To Object: CENTR
Collect Username: WILLIAMS_CA
Collect Affiliation: Florida Department of Environmental Protection
Collect Program Id: CL
Collect Date: 03/25/2015
Map Series Used: IMAGERY_11_13
Map Source Scale: 5000
Interpolation Scale: 5000
Coordinate Accuracy Id: 3
Verify Method Id: DPHO
Verifier Username: WILLIAMS_CA
Verifier Affiliation: DEPARTMENT OF ENVIRONMENTAL PROTECTION
Verifying Program Id: CL
Verification Date: 03/25/2015
Decode for District: Southwest District
Decode for Datum: North American Datum of 1983
Decode for Method: Digital Aerial Photography With Ground Control
Decode for Off Site COC: Yes, there is documentation that contamination above applicable standards or criteria exists offsite.
Decode for V_Method: Digital Aerial Photography With Ground Control
Latitude/Longitude (deg/min/sec): 27 57 / 82 26

Map ID
Direction
Distance
Elevation

MAP FINDINGS

EDR ID Number
EPA ID Number

	Site	Database(s)	
AF690 NW 1/4-1/2 0.356 mi. 1880 ft.	RL TIMBERLAKE JR FEDERAL BUILDING 500 E ZACK STREET TAMPA, FL 33602 Site 26 of 36 in cluster AF	FL ASBESTOS	S125472756 N/A

Relative:
Higher

Actual:
13 ft.

ASBESTOS:

Name:	RL TIMBERLAKE JR FEDERAL BUILDING
Address:	500 E ZACK STREET
City,State,Zip:	TAMPA, FL 33602
Facility ID:	AS05711539
Notification ID:	104439
Notification Type:	REVISED
Project Type:	RENOVATION
Notification Status:	REVIEWED
Site Name:	TIMBERLAKE JR BLDG, 4TH FLOOR
Ordered Demolition?:	Not reported
Annual Notification:	Not reported
Owner Name:	GSA / FLORIDA BRANCH AMD
Contractor Name:	BEST-TEC ASBESTOS ABATEMENT, INC.
Start Date:	11/25/2019
Finish Date:	12/13/2019
Cementitious RACM:	Not reported
Cementitious SF:	5800
Floor RACM:	Not reported
Floor SF:	0
Pipe RACM:	Not reported
Pipe SF:	800
CF RACM:	Not reported
Roof RACM:	Not reported
Roof SF:	0
Surface Mat RACM:	Not reported
Surface Mat SF:	Not reported
Waste Disposal Site:	VISTA LANDFILL, LLC (BUTTREY/KEENE RD SOUTH)
Waste Disposal Address:	242 WEST KEENE RD
Waste Disposal City:	APOPKA
Waste Disposal State:	FL
Waste Disposal Zip:	32703-7922
Transporter Name:	Not reported
Contractor is Transporter:	Y
Waste Disp ID:	87081
Waste Disp Source:	W
Transporter Address:	Not reported
Transporter City:	Not reported
Transporter State:	Not reported
Transporter Zip:	Not reported
Date Receive:	10/29/2019
Name:	RL TIMBERLAKE JR FEDERAL BUILDING
Address:	500 E ZACK STREET
City,State,Zip:	TAMPA, FL 33602
Facility ID:	AS05711539
Notification ID:	104439
Notification Type:	REVISED
Project Type:	RENOVATION
Notification Status:	REVIEWED
Site Name:	TIMBERLAKE JR BLDG, 4TH FLOOR
Ordered Demolition?:	Not reported
Annual Notification:	Not reported

Map ID
Direction
Distance
Elevation

MAP FINDINGS

Site

Database(s)

EDR ID Number
EPA ID Number

RL TIMBERLAKE JR FEDERAL BUILDING (Continued)

S125472756

Owner Name: GSA / FLORIDA BRANCH AMD
Contractor Name: BEST-TEC ASBESTOS ABATEMENT, INC.
Start Date: 11/12/2019
Finish Date: 11/27/2019
Cementitious RACM: Not reported
Cementitious SF: 5800
Floor RACM: Not reported
Floor SF: 0
Pipe RACM: Not reported
Pipe SF: 800
CF RACM: Not reported
Roof RACM: Not reported
Roof SF: 0
Surface Mat RACM: Not reported
Surface Mat SF: Not reported
Waste Disposal Site: VISTA LANDFILL, LLC (BUTTREY/KEENE RD SOUTH)
Waste Disposal Address: 242 WEST KEENE RD
Waste Disposal City: APOPKA
Waste Disposal State: FL
Waste Disposal Zip: 32703-7922
Transporter Name: Not reported
Contractor is Transporter: Y
Waste Disp ID: 87081
Waste Disp Source: W
Transporter Address: Not reported
Transporter City: Not reported
Transporter State: Not reported
Transporter Zip: Not reported
Date Receive: 10/29/2019

Name: RL TIMBERLAKE JR FEDERAL BUILDING
Address: 500 E ZACK STREET
City,State,Zip: TAMPA, FL 33602
Facility ID: AS05711539
Notification ID: 104439
Notification Type: REVISED
Project Type: RENOVATION
Notification Status: REVIEWED
Site Name: TIMBERLAKE JR BLDG, 4TH FLOOR
Ordered Demolition?: Not reported
Annual Notification: Not reported
Owner Name: GSA / FLORIDA BRANCH AMD
Contractor Name: BEST-TEC ASBESTOS ABATEMENT, INC.
Start Date: 11/25/2019
Finish Date: 12/13/2019
Cementitious RACM: Not reported
Cementitious SF: 5800
Floor RACM: Not reported
Floor SF: 0
Pipe RACM: Not reported
Pipe SF: 800
CF RACM: Not reported
Roof RACM: Not reported
Roof SF: 0
Surface Mat RACM: Not reported
Surface Mat SF: Not reported
Waste Disposal Site: VISTA LANDFILL, LLC (BUTTREY/KEENE RD SOUTH)

Map ID
Direction
Distance
Elevation

MAP FINDINGS

Site

Database(s)

EDR ID Number
EPA ID Number

RL TIMBERLAKE JR FEDERAL BUILDING (Continued)

S125472756

Waste Disposal Address: 242 WEST KEENE RD
Waste Disposal City: APOPKA
Waste Disposal State: FL
Waste Disposal Zip: 32703-7922
Transporter Name: Not reported
Contractor is Transporter: Y
Waste Disp ID: 87081
Waste Disp Source: W
Transporter Address: Not reported
Transporter City: Not reported
Transporter State: Not reported
Transporter Zip: Not reported
Date Receive: 10/29/2019

Name: RL TIMBERLAKE JR FEDERAL BUILDING
Address: 500 E ZACK STREET
City,State,Zip: TAMPA, FL 33602
Facility ID: AS05711539
Notification ID: 104439
Notification Type: REVISED
Project Type: RENOVATION
Notification Status: REVIEWED
Site Name: TIMBERLAKE JR BLDG, 4TH FLOOR
Ordered Demolition?: Not reported
Annual Notification: Not reported
Owner Name: GSA / FLORIDA BRANCH AMD
Contractor Name: BEST-TEC ASBESTOS ABATEMENT, INC.
Start Date: 11/25/2019
Finish Date: 12/13/2019
Cementitious RACM: Not reported
Cementitious SF: 5800
Floor RACM: Not reported
Floor SF: 0
Pipe RACM: Not reported
Pipe SF: 800
CF RACM: Not reported
Roof RACM: Not reported
Roof SF: 0
Surface Mat RACM: Not reported
Surface Mat SF: Not reported
Waste Disposal Site: VISTA LANDFILL, LLC (BUTTREY/KEENE RD SOUTH)
Waste Disposal Address: 242 WEST KEENE RD
Waste Disposal City: APOPKA
Waste Disposal State: FL
Waste Disposal Zip: 32703-7922
Transporter Name: Not reported
Contractor is Transporter: Y
Waste Disp ID: 87081
Waste Disp Source: W
Transporter Address: Not reported
Transporter City: Not reported
Transporter State: Not reported
Transporter Zip: Not reported
Date Receive: 10/29/2019

Name: RL TIMBERLAKE JR FEDERAL BUILDING
Address: 500 E ZACK STREET

Map ID
Direction
Distance
Elevation

MAP FINDINGS

Site

Database(s)

EDR ID Number
EPA ID Number

RL TIMBERLAKE JR FEDERAL BUILDING (Continued)

S125472756

City,State,Zip:	TAMPA, FL 33602
Facility ID:	AS05711539
Notification ID:	108997
Notification Type:	ORIGINAL
Project Type:	DEMOLITION
Notification Status:	REVIEWED
Site Name:	INTERIOR
Ordered Demolition?:	N
Annual Notification:	Not reported
Owner Name:	GSA / FLORIDA BRANCH AMD
Contractor Name:	CROSS CONSTRUCTION SERVICES, INC.
Start Date:	10/26/2020
Finish Date:	11/05/2020
Cementitious RACM:	Not reported
Cementitious SF:	Not reported
Floor RACM:	Not reported
Floor SF:	Not reported
Pipe RACM:	Not reported
Pipe SF:	Not reported
CF RACM:	Not reported
Roof RACM:	Not reported
Roof SF:	Not reported
Surface Mat RACM:	Not reported
Surface Mat SF:	Not reported
Waste Disposal Site:	ENTERPRISE LF & RECYC (FKA SID LARKIN & SON, INC.)
Waste Disposal Address:	41111 ENTERPRISE ROAD
Waste Disposal City:	DADE CITY
Waste Disposal State:	FL
Waste Disposal Zip:	33525
Transporter Name:	Not reported
Contractor is Transporter:	Y
Waste Disp ID:	87895
Waste Disp Source:	W
Transporter Address:	Not reported
Transporter City:	Not reported
Transporter State:	FL
Transporter Zip:	Not reported
Date Receive:	10/09/2020
Name:	RL TIMBERLAKE JR FEDERAL BUILDING
Address:	500 E ZACK STREET
City,State,Zip:	TAMPA, FL 33602
Facility ID:	AS05711539
Notification ID:	109392
Notification Type:	ORIGINAL
Project Type:	RENOVATION
Notification Status:	REVIEWED
Site Name:	3ER FLOOR
Ordered Demolition?:	N
Annual Notification:	Not reported
Owner Name:	GSA / FLORIDA BRANCH AMD
Contractor Name:	BEST-TEC ASBESTOS ABATEMENT INC.
Start Date:	12/14/2020
Finish Date:	01/31/2021
Cementitious RACM:	Not reported
Cementitious SF:	Not reported
Floor RACM:	Not reported

Map ID
Direction
Distance
Elevation

MAP FINDINGS

Site

Database(s)

EDR ID Number
EPA ID Number

RL TIMBERLAKE JR FEDERAL BUILDING (Continued)

S125472756

Floor SF:	Not reported
Pipe RACM:	Not reported
Pipe SF:	Not reported
CF RACM:	Not reported
Roof RACM:	Not reported
Roof SF:	Not reported
Surface Mat RACM:	Not reported
Surface Mat SF:	Not reported
Waste Disposal Site:	VISTA LANDFILL, LLC (BUTTREY/KEENE RD SOUTH)
Waste Disposal Address:	242 WEST KEENE RD
Waste Disposal City:	APOPKA
Waste Disposal State:	FL
Waste Disposal Zip:	32703-7922
Transporter Name:	Not reported
Contractor is Transporter:	Y
Waste Disp ID:	87081
Waste Disp Source:	W
Transporter Address:	Not reported
Transporter City:	Not reported
Transporter State:	FL
Transporter Zip:	Not reported
Date Receive:	11/19/2020
Name:	TIMBERLAKE FEDERAL BUILDING
Address:	500 E. ZACK STREET
City,State,Zip:	TAMPA, FL 33602
Facility ID:	AS05711773
Notification ID:	109516
Notification Type:	COURTESY
Project Type:	RENOVATION
Notification Status:	REVIEWED
Site Name:	TIMBERLAKE JR. FEDERAL BUILDING
Ordered Demolition?:	Not reported
Annual Notification:	Not reported
Owner Name:	US GOVERNMENT
Contractor Name:	DARCCO ENVIRONMENTAL, INC.
Start Date:	12/11/2020
Finish Date:	12/11/2020
Cementitious RACM:	Not reported
Cementitious SF:	0
Floor RACM:	Not reported
Floor SF:	0
Pipe RACM:	Not reported
Pipe SF:	0
CF RACM:	Not reported
Roof RACM:	Not reported
Roof SF:	0
Surface Mat RACM:	Not reported
Surface Mat SF:	Not reported
Waste Disposal Site:	OTIS RD DISASTER RECOVERY DEBRIS MANAGEMENT AND RECYCLING
Waste Disposal Address:	1700 OTIS ROAD
Waste Disposal City:	JACKSONVILLE
Waste Disposal State:	FL
Waste Disposal Zip:	32220
Transporter Name:	Not reported
Contractor is Transporter:	Y
Waste Disp ID:	100230

Map ID
Direction
Distance
Elevation

MAP FINDINGS

Site

Database(s)

EDR ID Number
EPA ID Number

RL TIMBERLAKE JR FEDERAL BUILDING (Continued)

S125472756

Waste Disp Source: W
Transporter Address: Not reported
Transporter City: Not reported
Transporter State: Not reported
Transporter Zip: Not reported
Date Receive: 12/02/2020

**AF691
NW
1/4-1/2
0.356 mi.
1880 ft.**

**R. L. TIMBERLAKE JR. FEDERAL BUILDING
500 ZACK ST.
TAMPA, FL 33602**

**FL ASBESTOS S121153124
N/A**

Site 27 of 36 in cluster AF

**Relative:
Higher
Actual:
13 ft.**

ASBESTOS:

Name: R. L. TIMBERLAKE JR. FEDERAL BUILDING
Address: 500 ZACK ST.
City,State,Zip: TAMPA, FL 33602
Facility ID: AS05709134
Notification ID: 66250
Notification Type: COURTESY
Project Type: RENOVATION
Notification Status: REVIEWED
Site Name: ROOMS 1, 2, & 3
Ordered Demolition?: N
Annual Notification: Not reported
Owner Name: GENERAL SERVICE ADMINISTRATION
Contractor Name: LANG ENVIRONMENTAL INC (TAMPA)
Start Date: 02/07/2012
Finish Date: 02/09/2012
Cementitious RACM: N
Cementitious SF: Not reported
Floor RACM: N
Floor SF: Not reported
Pipe RACM: Y
Pipe SF: Not reported
CF RACM: Not reported
Roof RACM: N
Roof SF: Not reported
Surface Mat RACM: Y
Surface Mat SF: Not reported
Waste Disposal Site: ADVANCED DISPOSAL
Waste Disposal Address: 4000 KNIGHTS TRAIL
Waste Disposal City: SARASOTA
Waste Disposal State: FL
Waste Disposal Zip: 34275
Transporter Name: Not reported
Contractor is Transporter: Y
Waste Disp ID: 847
Waste Disp Source: A
Transporter Address: Not reported
Transporter City: Not reported
Transporter State: Not reported
Transporter Zip: Not reported
Date Receive: Not reported

Name: R. L. TIMBERLAKE JR. FEDERAL BUILDING
Address: 500 ZACK ST.
City,State,Zip: TAMPA, FL 33602

Map ID
Direction
Distance
Elevation

MAP FINDINGS

Site

Database(s)

EDR ID Number
EPA ID Number

R. L. TIMBERLAKE JR. FEDERAL BUILDING (Continued)

S121153124

Facility ID: AS05709134
Notification ID: 66148
Notification Type: REVISED
Project Type: RENOVATION
Notification Status: REVIEWED
Site Name: BUILDING
Ordered Demolition?: N
Annual Notification: Not reported
Owner Name: GENERAL SERVICE ADMINISTRATION
Contractor Name: SUNRISE SYSTEMS OF BREVARD INC
Start Date: 02/13/2012
Finish Date: 04/25/2012
Cementitious RACM: N
Cementitious SF: Not reported
Floor RACM: N
Floor SF: Not reported
Pipe RACM: Y
Pipe SF: 1050
CF RACM: Not reported
Roof RACM: N
Roof SF: Not reported
Surface Mat RACM: Y
Surface Mat SF: Not reported
Waste Disposal Site: SOUTHEAST COUNTY SLF (PICNIC LF)
Waste Disposal Address: 15960 CR 672
Waste Disposal City: LITHIA
Waste Disposal State: FL
Waste Disposal Zip: 33547
Transporter Name: Not reported
Contractor is Transporter: Y
Waste Disp ID: 41193
Waste Disp Source: W
Transporter Address: Not reported
Transporter City: Not reported
Transporter State: Not reported
Transporter Zip: Not reported
Date Receive: Not reported

AI692
WNW
1/4-1/2
0.356 mi.
1882 ft.

**P. O. BOX 1110
TAMPA, FL**

Site 33 of 67 in cluster AI

**FL DEDB S108824972
N/A**

**Relative:
Higher
Actual:
9 ft.**

DEDB:
Name: Not reported
Address: P. O. BOX 1110
City,State,Zip: TAMPA, FL
Well Id: 290016001
Location Method: ZIP
Florida Id: Not reported
Latitude: 27.9532
Longitude: -82.4568
Well Depth: 0
Case depth: 0
Diameter: 0
Well Type: Non-community water system
Long DD: 82

Map ID
Direction
Distance
Elevation

MAP FINDINGS

Site

Database(s)

EDR ID Number
EPA ID Number

(Continued)

S108824972

Long MM: 27
Long SS: 24.48
Lat DD: 27
Lat MM: 57
Lat SS: 11.52
Permit No: Not reported
Directions: Not reported
Comments: COURTHOUSE ROOM 266
Status: Not reported
Recheck: Not reported
Reimbursement: Not reported
Tagged: Not reported
Exchange: Not reported
Alb X: 551530.61
Alb Y: 439546.46
Username: Not reported
Time Stamp: Not reported
Datum: Not reported
Scale: 0
Accuracy: 0
QA Method: NOT REVIEWED
Created: Not reported
Filter status: Not reported
Resample: Not reported
Oculus: Not reported
Sample ID: 870105409
Sample Date: 01/13/1987
Analysis: EDB
Discharge: 0
Chemical: ETHYLENE DIBROMIDE (EDB)
Value: 0
Res Qual: O
Units: ug/L
CAS Number: 106-93-4
Facility Zip Ext: Not reported
Method: 0
Sample Type: Not reported
FLUWID: Not reported
Resident Last Name: Not reported
Job Name: Not reported
Customer ID: Not reported

AI693
WNW
1/4-1/2
0.356 mi.
1882 ft.

P. O. BOX 1110
TAMPA, FL

Site 34 of 67 in cluster AI

Relative:
Higher

Actual:
9 ft.

DEDB:
Name: Not reported
Address: P. O. BOX 1110
City,State,Zip: TAMPA, FL
Well Id: 290016101
Location Method: ZIP
Florida Id: Not reported
Latitude: 27.9532
Longitude: -82.4568
Well Depth: 0

FL DEDB S108824973
N/A

Map ID
Direction
Distance
Elevation

MAP FINDINGS

Site

Database(s)

EDR ID Number
EPA ID Number

(Continued)

S108824973

Case depth: 0
Diameter: 0
Well Type: Community water system >100,000 gals/day
Long DD: 82
Long MM: 27
Long SS: 24.48
Lat DD: 27
Lat MM: 57
Lat SS: 11.52
Permit No: Not reported
Directions: Not reported
Comments: HILLS. CO. WATER AND WASTE UTL
Status: Not reported
Recheck: Not reported
Reimbursement: Not reported
Tagged: Not reported
Exchange: Not reported
Alb X: 551530.61
Alb Y: 439546.46
Username: Not reported
Time Stamp: Not reported
Datum: Not reported
Scale: 0
Accuracy: 0
QA Method: NOT REVIEWED
Created: Not reported
Filter status: Not reported
Resample: Not reported
Oculus: Not reported
Sample ID: 870105413
Sample Date: 01/13/1987
Analysis: EDB
Discharge: 0
Chemical: ETHYLENE DIBROMIDE (EDB)
Value: 0
Res Qual: O
Units: ug/L
CAS Number: 106-93-4
Facility Zip Ext: Not reported
Method: 0
Sample Type: Not reported
FLUWID: Not reported
Resident Last Name: Not reported
Job Name: Not reported
Customer ID: Not reported

AI694
WNW
1/4-1/2
0.356 mi.
1882 ft.

P. O. BOX 1110
TAMPA, FL
Site 35 of 67 in cluster AI

FL DEDB S108824974
N/A

Relative:
Higher

DEDB:
Name: Not reported
Address: P. O. BOX 1110
City,State,Zip: TAMPA, FL
Well Id: 290016102
Location Method: ZIP

Actual:
9 ft.

Map ID
Direction
Distance
Elevation

MAP FINDINGS

Site

Database(s)

EDR ID Number
EPA ID Number

(Continued)

S108824974

Florida Id: Not reported
Latitude: 27.9532
Longitude: -82.4568
Well Depth: 0
Case depth: 0
Diameter: 0
Well Type: Community water system >100,000 gals/day
Long DD: 82
Long MM: 27
Long SS: 24.48
Lat DD: 27
Lat MM: 57
Lat SS: 11.52
Permit No: Not reported
Directions: Not reported
Comments: HILLS. CO. WATER AND WASTE UTL
Status: Not reported
Recheck: Not reported
Reimbursement: Not reported
Tagged: Not reported
Exchange: Not reported
Alb X: 551530.61
Alb Y: 439546.46
Username: Not reported
Time Stamp: Not reported
Datum: Not reported
Scale: 0
Accuracy: 0
QA Method: NOT REVIEWED
Created: Not reported
Filter status: Not reported
Resample: Not reported
Oculus: Not reported
Sample ID: 870105414
Sample Date: 01/13/1987
Analysis: EDB
Discharge: 0
Chemical: ETHYLENE DIBROMIDE (EDB)
Value: 0
Res Qual: 0
Units: ug/L
CAS Number: 106-93-4
Facility Zip Ext: Not reported
Method: 0
Sample Type: Not reported
FLUWID: Not reported
Resident Last Name: Not reported
Job Name: Not reported
Customer ID: Not reported

Map ID
Direction
Distance
Elevation

MAP FINDINGS

Site

Database(s)

EDR ID Number
EPA ID Number

AK695
North
1/4-1/2
0.357 mi.
1885 ft.
NEBRASKA AVE
1103 N. NEBRASKA AVE
TAMPA, FL 33602
Site 7 of 17 in cluster AK

FL INST CONTROL
FL VCP
FL DWM CONTAM
FL RESP PARTY
S116350120
N/A

Relative:
Higher
Actual:
20 ft.

Inst Control:
Name: NEBRASKA AVENUE BROWNFIELD SITE
Address: 1103 NORTH NEBRASKA AVENUE
City,State,Zip: TAMPA, FL 33602
Facility Id: BF291306001
Inst Control Type: LAND USE RESTRICTION
Eng Control Type: NONE
Contaminated Media: SOIL
Contamination: METAL - ARSENIC
Lat/Long (dms): 27 57 15.84 / 82 27 2.87999999
Date Amended: Not reported
Mechanism - Date IC Removed: Not reported
Mechanism - Program Area: Not reported
Mechanism - Date Order Issued: Not reported
Date Removed: Not reported
Inspection Date: Not reported
Legal Description: Not reported
Comments: Soils above Residential SCTLs for As, Ba, Pb and BAPs. The only restriction is the prohibition for residential land development.
Township: 29S
Range: 19E
Parcel ID: 19291851R000000000060A
Section: 18
Book Number: 24446
Page Number: 361-368
Acquisition: DPHO-DIGITAL ARIAL PHOTOGRAPHY WITH GROUND CONTROL
Previously Published: Not reported
Description: Not reported
Begin Date: Not reported
DC4 Datum ID: Not reported
CMC2 Coordinate Method ID: Not reported
PC2 Proximity ID: Not reported
Collector User Name: Not reported
Collection Date: Not reported
OIC Object of Interest ID: Not reported
VSC1 Verification Status ID: Not reported
Primary Facility ID: Not reported
Primary Facility Name: Not reported
Primary Site Address Line 2: Not reported
Primary Site Program Type Key: Not reported
Primary Site Managing Program: Not reported
Primary Site DEP Office: Not reported
Primary Site WMD: Not reported
Boundary Control ID: Not reported
Boundary Control Name: Not reported
Boundary Mechanism Counties: Not reported
Boundary Mechanism Types: Not reported
Boundary Mechanism EFF Dates: Not reported
All Facility ID: Not reported
All Facility Names: Not reported
All Site ID: Not reported
All Site Names: Not reported
Boundary Mechanism Instr Nums: Not reported

Map ID
Direction
Distance
Elevation

MAP FINDINGS

Site

Database(s)

EDR ID Number
EPA ID Number

NEBRASKA AVE (Continued)

S116350120

Primary Site Documents: Not reported

Name: NEBRASKA AVENUE BROWNFIELD SITE
Address: 1103 NORTH NEBRASKA AVENUE
City,State,Zip: TAMPA, FL 33602
Facility Id: ERIC_6572
Inst Control Type: Land Use
Eng Control Type: None
Contaminated Media: Soil
Contamination: Metal-Arsenic-Legacy, Metal-Lead-Legacy, Metal-Other-Legacy, PAH-
Lat/Long (dms): Not reported
Date Amended: Not reported
Mechanism - Date IC Removed: Not reported
Mechanism - Program Area: Not reported
Mechanism - Date Order Issued: Not reported
Date Removed: Not reported
Inspection Date: Not reported
Legal Description: Not reported
Comments: Soils above Residential SCTLs for As, Ba, Pb and BAPs. The only restriction is the prohibition for residential land development.

Township: Not reported
Range: Not reported
Parcel ID: Not reported
Section: Not reported
Book Number: 24446
Page Number: 361-368
Acquisition: Not reported
Previously Published: Not reported
Description: Not reported
Begin Date: Not reported
DC4 Datum ID: Not reported
CMC2 Coordinate Method ID: Not reported
PC2 Proximity ID: Not reported
Collector User Name: Not reported
Collection Date: Not reported
OIC Object of Interest ID: Not reported
VSC1 Verification Status ID: Not reported
Primary Facility ID: Not reported
Primary Facility Name: Not reported
Primary Site Address Line 2: Not reported
Primary Site Program Type Key: Not reported
Primary Site Managing Program: Not reported
Primary Site DEP Office: Not reported
Primary Site WMD: Not reported
Boundary Control ID: Not reported
Boundary Control Name: Not reported
Boundary Mechanism Counties: Not reported
Boundary Mechanism Types: Not reported
Boundary Mechanism EFF Dates: Not reported
All Facility ID: Not reported
All Facility Names: Not reported
All Site ID: Not reported
All Site Names: Not reported
Boundary Mechanism Instr Nums: Not reported
Primary Site Documents: Not reported

Name: NEBRASKA AVENUE BROWNFIELD SITE

Map ID
Direction
Distance
Elevation

MAP FINDINGS

Site

Database(s)

EDR ID Number
EPA ID Number

NEBRASKA AVE (Continued)

S116350120

Address: 1103 NORTH NEBRASKA AVENUE
City,State,Zip: TAMPA, FL 33602
Facility Id: BF291306001
Inst Control Type: LAND USE RESTRICTION
Eng Control Type: NONE
Contaminated Media: SOIL
Contamination: METAL - LEAD
Lat/Long (dms): 27 57 15.84 / 82 27 2.87999999
Date Amended: Not reported
Mechanism - Date IC Removed: Not reported
Mechanism - Program Area: Not reported
Mechanism - Date Order Issued: Not reported
Date Removed: Not reported
Inspection Date: Not reported
Legal Description: Not reported
Comments: Soils above Residential SCTLs for As, Ba, Pb and BAPs. The only restriction is the prohibition for residential land development.

Township: 29S
Range: 19E
Parcel ID: 19291851R000000000060A
Section: 18
Book Number: 24446
Page Number: 361-368
Acquisition: DPHO-DIGITAL ARIAL PHOTOGRAPHY WITH GROUND CONTROL
Previously Published: Not reported
Description: Not reported
Begin Date: Not reported
DC4 Datum ID: Not reported
CMC2 Coordinate Method ID: Not reported
PC2 Proximity ID: Not reported
Collector User Name: Not reported
Collection Date: Not reported
OIC Object of Interest ID: Not reported
VSC1 Verification Status ID: Not reported
Primary Facility ID: Not reported
Primary Facility Name: Not reported
Primary Site Address Line 2: Not reported
Primary Site Program Type Key: Not reported
Primary Site Managing Program: Not reported
Primary Site DEP Office: Not reported
Primary Site WMD: Not reported
Boundary Control ID: Not reported
Boundary Control Name: Not reported
Boundary Mechanism Counties: Not reported
Boundary Mechanism Types: Not reported
Boundary Mechanism EFF Dates: Not reported
All Facility ID: Not reported
All Facility Names: Not reported
All Site ID: Not reported
All Site Names: Not reported
Boundary Mechanism Instr Num: Not reported
Primary Site Documents: Not reported

Name: NEBRASKA AVENUE BROWNFIELD SITE
Address: 1103 NORTH NEBRASKA AVENUE
City,State,Zip: TAMPA, FL 33602
Facility Id: BF291306001

Map ID
Direction
Distance
Elevation

MAP FINDINGS

Site

Database(s)

EDR ID Number
EPA ID Number

NEBRASKA AVE (Continued)

S116350120

Inst Control Type:	LAND USE RESTRICTION
Eng Control Type:	NONE
Contaminated Media:	SOIL
Contamination:	METAL - OTHER
Lat/Long (dms):	27 57 15.84 / 82 27 2.87999999
Date Amended:	Not reported
Mechanism - Date IC Removed:	Not reported
Mechanism - Program Area:	Not reported
Mechanism - Date Order Issued:	Not reported
Date Removed:	Not reported
Inspection Date:	Not reported
Legal Description:	Not reported
Comments:	Soils above Residential SCTLs for As, Ba, Pb and BAPs. The only restriction is the prohibition for residential land development.
Township:	29S
Range:	19E
Parcel ID:	19291851R000000000060A
Section:	18
Book Number:	24446
Page Number:	361-368
Acquisition:	DPHO-DIGITAL ARIAL PHOTOGRAPHY WITH GROUND CONTROL
Previously Published:	Not reported
Description:	Not reported
Begin Date:	Not reported
DC4 Datum ID:	Not reported
CMC2 Coordinate Method ID:	Not reported
PC2 Proximity ID:	Not reported
Collector User Name:	Not reported
Collection Date:	Not reported
OIC Object of Interest ID:	Not reported
VSC1 Verification Status ID:	Not reported
Primary Facility ID:	Not reported
Primary Facility Name:	Not reported
Primary Site Address Line 2:	Not reported
Primary Site Program Type Key:	Not reported
Primary Site Managing Program:	Not reported
Primary Site DEP Office:	Not reported
Primary Site WMD:	Not reported
Boundary Control ID:	Not reported
Boundary Control Name:	Not reported
Boundary Mechanism Counties:	Not reported
Boundary Mechanism Types:	Not reported
Boundary Mechanism EFF Dates:	Not reported
All Facility ID:	Not reported
All Facility Names:	Not reported
All Site ID:	Not reported
All Site Names:	Not reported
Boundary Mechanism Instr Nums:	Not reported
Primary Site Documents:	Not reported
Name:	NEBRASKA AVENUE BROWNFIELD SITE
Address:	1103 NORTH NEBRASKA AVENUE
City,State,Zip:	TAMPA, FL 33602
Facility Id:	BF291306001
Inst Control Type:	LAND USE RESTRICTION
Eng Control Type:	NONE
Contaminated Media:	SOIL

Map ID
Direction
Distance
Elevation

MAP FINDINGS

Site

Database(s)

EDR ID Number
EPA ID Number

NEBRASKA AVE (Continued)

S116350120

Contamination:	PAH - POLYNUCLEAR AROMATIC HYDOCARBONS
Lat/Long (dms):	27 57 15.84 / 82 27 2.87999999
Date Amended:	Not reported
Mechanism - Date IC Removed:	Not reported
Mechanism - Program Area:	Not reported
Mechanism - Date Order Issued:	Not reported
Date Removed:	Not reported
Inspection Date:	Not reported
Legal Description:	Not reported
Comments:	Soils above Residential SCTLs for As, Ba, Pb and BAPs. The only restriction is the prohibition for residential land development.
Township:	29S
Range:	19E
Parcel ID:	19291851R000000000060A
Section:	18
Book Number:	24446
Page Number:	361-368
Acquisition:	DPHO-DIGITAL ARIAL PHOTOGRAPHY WITH GROUND CONTROL
Previously Published:	Not reported
Description:	Not reported
Begin Date:	Not reported
DC4 Datum ID:	Not reported
CMC2 Coordinate Method ID:	Not reported
PC2 Proximity ID:	Not reported
Collector User Name:	Not reported
Collection Date:	Not reported
OIC Object of Interest ID:	Not reported
VSC1 Verification Status ID:	Not reported
Primary Facility ID:	Not reported
Primary Facility Name:	Not reported
Primary Site Address Line 2:	Not reported
Primary Site Program Type Key:	Not reported
Primary Site Managing Program:	Not reported
Primary Site DEP Office:	Not reported
Primary Site WMD:	Not reported
Boundary Control ID:	Not reported
Boundary Control Name:	Not reported
Boundary Mechanism Counties:	Not reported
Boundary Mechanism Types:	Not reported
Boundary Mechanism EFF Dates:	Not reported
All Facility ID:	Not reported
All Facility Names:	Not reported
All Site ID:	Not reported
All Site Names:	Not reported
Boundary Mechanism Instr Nums:	Not reported
Primary Site Documents:	Not reported
Name:	NEBRASKA AVENUE BROWNFIELD SITE
Address:	1103 NORTH NEBRASKA AVENUE
City,State,Zip:	TAMPA, FL 33602
Facility Id:	ERIC_6572
Inst Control Type:	Land Use
Eng Control Type:	None
Contaminated Media:	Soil
Contamination:	Metal-Arsenic-Legacy, Metal-Lead-Legacy, Metal-Other-Legacy, PAH-Polycyclic Aromatic Hydro
Lat/Long (dms):	Not reported
Date Amended:	Not reported

Map ID
Direction
Distance
Elevation

MAP FINDINGS

Site

Database(s)

EDR ID Number
EPA ID Number

NEBRASKA AVE (Continued)

S116350120

Mechanism - Date IC Removed: Not reported
Mechanism - Program Area: Not reported
Mechanism - Date Order Issued: Not reported
Date Removed: Not reported
Inspection Date: Not reported
Legal Description: Not reported
Comments: Soils above Residential SCTLs for As, Ba, Pb and BAPs. The only restriction is the prohibition for residential land development.

Township: Not reported
Range: Not reported
Parcel ID: Not reported
Section: Not reported
Book Number: 24446
Page Number: 361-368
Acquisition: Not reported
Previously Published: Y
Description: LAND USE RESTRICTION
Begin Date: 10/11/2016
DC4 Datum ID: HARN
CMC2 Coordinate Method ID: CSUR
PC2 Proximity ID: EXACT
Collector User Name: ERIC_INIT_ICR_LOAD
Collection Date: 11/29/2018
OIC Object of Interest ID: SWIM
VSC1 Verification Status ID: REVIEWED
Primary Facility ID: STCM-9814040
Primary Facility Name: 1103 N NEBRASKA AVE -VACANT LOT
Primary Site Address Line 2: Not reported
Primary Site Program Type Key: Not reported
Primary Site Managing Program: Not reported
Primary Site DEP Office: SWD
Primary Site WMD: SWFWMD
Boundary Control ID: IC-1015
Boundary Control Name: NEBRASKA AVENUE BROWNFIELD SITE
Boundary Mechanism Counties: Hillsborough
Boundary Mechanism Types: Declaration of Restrictive Covenant
Boundary Mechanism EFF Dates: 11-OCT-16
All Facility ID: STCM-9814040
All Facility Names: 1103 N NEBRASKA AVE -VACANT LOT
All Site ID: ERIC_6572
All Site Names: NEBRASKA AVENUE BROWNFIELD SITE
Boundary Mechanism Instr Num: Not reported
Primary Site Documents: https://prodenv.dep.state.fl.us/DepNexus/public/electronic-documents/ERIC_6572/gis-facility!search

VCP:

Name: NEBRASKA AVE
Address: 1103 N. NEBRASKA AVE
City,State,Zip: TAMPA, FL 33602
System: BF
System Id: 291306000
Status: OPEN
Activity Code: Brownfield Site Rehabilitation Agreement
Comet Site Id: 325159
Lat/Long (dms): 27 57 16.15 / 82 27 2.51
Open Date: 03/21/2014
Datum: NAD83

Map ID
Direction
Distance
Elevation

MAP FINDINGS

Site

Database(s)

EDR ID Number
EPA ID Number

NEBRASKA AVE (Continued)

S116350120

Object of Interest: CAP_RAP SITE
Proximity: CENTR
Accuracy: 3
Verification Method: DPHO
Verification Date: 03/25/2014
Collection Method: DPHO

DWM CONTAM:

Name: NEBRASKA AVENUE BROWNFIELD SITE
Address: 1103 NORTH NEBRASKA AVENUE
City,State,Zip: TAMPA, FL
Program Site Id: ERIC_6572
Lat DD: 27
Lat MM: 57
Lat SS: 15.84
Long DD: 82
Long MM: 27
Long SS: 2.88
Office/ District: SWD
Program Area: RESPONSPARTY
Priority Score: Not reported
Datum: NAD83
Method: DPHO
Facility Status: Open
Facility Type: Not reported
Score Effective Date: Not reported
Score When Ranked: Not reported
Rank: Not reported
Operator: SELLERS, GEORGE
Phone: (305)294-0212
Name Changed: Not reported
Addr Changed: Not reported
Related Party ID: Not reported
Primary RP Role: Not reported
RP Begin Date: Not reported
RP Name: Not reported
RP Address1: Not reported
RP Address2: Not reported
RP City: Not reported
RP State: Not reported
RP Zip5: Not reported
RP Zip4: Not reported
Contact: Not reported
RP Phone: Not reported
RP Extension: Not reported
Site Manager: Christopher A. Williams

Name: NEBRASKA AVENUE BROWNFIELD SITE
Address: 1103 NORTH NEBRASKA AVENUE
City,State,Zip: TAMPA, FL
Program Site Id: ERIC_6572
Lat DD: 27
Lat MM: 57
Lat SS: 15.84
Long DD: 82
Long MM: 27
Long SS: 2.88

Map ID
Direction
Distance
Elevation

MAP FINDINGS

Site

Database(s)

EDR ID Number
EPA ID Number

NEBRASKA AVE (Continued)

S116350120

Office/ District: SWD
Program Area: BROWNFIELDS
Priority Score: Not reported
Datum: NAD83
Method: DPHO
Facility Status: Open
Facility Type: Not reported
Score Effective Date: Not reported
Score When Ranked: Not reported
Rank: Not reported
Operator: Not reported
Phone: Not reported
Name Changed: Not reported
Addr Changed: Not reported
Related Party ID: Not reported
Primary RP Role: Not reported
RP Begin Date: Not reported
RP Name: Not reported
RP Address1: Not reported
RP Address2: Not reported
RP City: Not reported
RP State: Not reported
RP Zip5: Not reported
RP Zip4: Not reported
Contact: Not reported
RP Phone: Not reported
RP Extension: Not reported
Site Manager: Christopher A. Williams

RESP PARTY:

Name: NEBRASKA AVE
Address: 1103 N. NEBRASKA AVE
City,State,Zip: TAMPA, FL 33602
District: SWHI
Site Id: 325159
Project Id: 340863
Site Status: OPEN
Project Manager: AMRAM_AE
OGC Case Number: Not reported
Initial Date Received: 01/01/1970
Contaminants: Petroleum storage tank removal report
Offsite Cont Impact: Not reported
Priority Score: Not reported
Datum: NAD83
Method ID: DPHO
Feature: Not reported
Object Of Interest: CAP_RAP SITE
Proximity To Object: CENTR
Collect Username: SEGO_JR
Collect Affiliation: Florida Department of Environmental Protection
Collect Program Id: SW
Collect Date: 03/25/2014
Map Series Used: IMAGERY_11_13
Map Source Scale: 5000
Interpolation Scale: 5000
Coordinate Accuracy Id: 3
Verify Method Id: DPHO

Map ID
Direction
Distance
Elevation

MAP FINDINGS

Site

Database(s)

EDR ID Number
EPA ID Number

NEBRASKA AVE (Continued)

S116350120

Verifier Username: SEGO_JR
Verifier Affiliation: FL DEPARTMENT OF ENVIRONMENTAL PROTECTION
Verifying Program Id: SW
Verification Date: 03/25/2014
Decode for District: Not reported
Decode for Datum: North American Datum of 1983
Decode for Method: Digital Aerial Photography With Ground Control
Decode for Off Site COC: Not reported
Decode for V_Method: Digital Aerial Photography With Ground Control
Latitude/Longitude (deg/min/sec): 27 57 / 82 27

AK696
North
1/4-1/2
0.357 mi.
1885 ft.

NEBRASKA AVENUE SITE
1103 NORTH NEBRASKA AVENUE
TAMPA, FL 33602

FL BROWNFIELDS
FL CLEANUP SITES
FL RESP PARTY

S117395838
N/A

Site 8 of 17 in cluster AK

Relative:
Higher
Actual:
20 ft.

BROWNFIELDS:
Name: NEBRASKA AVENUE SITE
Address: 1103 NORTH NEBRASKA AVENUE
City,State,Zip: TAMPA, FL 33602
Site Id: BF291306001
Object Id: 204
County Code: 29
Area Id: BF291306000
Area Name: Nebraska Avenue Brownfield Area
SRCO Date: 01/01/1970
District: Southwest
Acreage: 1.53961068
Remediation: Not reported
BSRA Date: 09/03/2014
X Coordinate: 552116.613
Y Coordinate: 439684.2197
Latitude: 27.9544
Longitude: -82.4508000
Lat DD: 27
Lat MM: 57
Lat SS: 15.75
Long DD: 82
Long MM: 27
Long SS: 2.930
Source: The City of Tampa
Method: PAPER
Verification: Not reported
Date Verification: 01/01/1970
Comment: Not reported
User Name: MCCLAIN_B
Datestamp: 09/04/2014

BSRA:
Name: NEBRASKA AVENUE SITE
Address: 1103 NORTH NEBRASKA AVENUE
City,State,Zip: TAMPA, FL 33602
Area Id: BF291306000
District: Southwest
Acreage: 1.54
Site Id: BF291306001

Map ID
Direction
Distance
Elevation

MAP FINDINGS

Site

Database(s)

EDR ID Number
EPA ID Number

NEBRASKA AVENUE SITE (Continued)

S117395838

Executed Date: 09/03/2014
Issue Date: 11/18/2016 #
Latitude: 27.9544
Longitude: -82.4508000

CLEANUP SITES:

Name: NEBRASKA AVENUE SITE
Address: 1103 NORTH NEBRASKA AVENUE
City,State,Zip: TAMPA, FL 33602
DEP Cleanup Site Key: 66147016
Source Database Name: Not reported
Source Database Id: BF291306001
CPAC Program Area Id: BF
CLLC Cleanup Category Key: BROWN
RSC2 Remediation Status Key: ACTIVE
Data Load Date: 02/22/2021
OC3 Office Id: SWD
Physical Address Line 2: Not reported
OIC Object Of Interest Id: FACIL
PC2 Proximity Id: CENTR
Calc Coordinates Accuracy Level Id: 3
CMC2 Coordinate Method Id: Unknown Method
DC4 Datum Id: North American Datum of 1983
VSC1 Verification Status: NOT REVIEWED
Collect Username: Not reported
Collect Date: 01/01/1970
Collect Affiliation: Not reported
Map Source: Not reported
Map Source Scale: Not reported
Interpolation Scale: Not reported
Verifier Username: MCCLAIN_B
Verifier Affiliation: FLORIDA DEPARTMENT OF ENVIRONMENTAL PROTECTION
Verification Date: 01/01/1970
Verified Coordinate Method Id: Not reported
Source Database Name Code: ARCSDE.DEP.BROWNFIELD_SITES
CMC2 Coordinate Method ID Code: UNKN
DC4 Datum ID Code: NAD83
Verified Coordinate Method ID Code: Not reported
Comments: Not reported
Latitude/Longitude (deg/min/sec): 27 57 / 82 27

RESP PARTY:

Name: NEBRASKA AVE BROWNFIELD AREA/SITE
Address: 1103 NORTH NEBRASKA AVE
City,State,Zip: TAMPA, FL 33602
District: SWHI
Site Id: 322714
Project Id: 339572
Site Status: OPEN
Project Manager: GILBOY_AE
OGC Case Number: Not reported
Initial Date Received: 10/14/2014
Contaminants: Not reported
Offsite Cont Impact: Not reported
Priority Score: Not reported
Datum: NAD83

Map ID
Direction
Distance
Elevation

MAP FINDINGS

Site

Database(s)

EDR ID Number
EPA ID Number

NEBRASKA AVENUE SITE (Continued)

S117395838

Method ID: DPHO
Feature: Not reported
Object Of Interest: CAP_RAP SITE
Proximity To Object: APPRX
Collect Username: SEGO_JR
Collect Affiliation: Florida Department of Environmental Protection
Collect Program Id: CL
Collect Date: 11/26/2013
Map Series Used: IMAGERY_04_09
Map Source Scale: 2500
Interpolation Scale: 2500
Coordinate Accuracy Id: 3
Verify Method Id: DPHO
Verifier Username: SEGO_JR
Verifier Affiliation: FL DEPARTMENT OF ENVIRONMENTAL PROTECTION
Verifying Program Id: CL
Verification Date: 11/26/2013
Decode for District: Not reported
Decode for Datum: North American Datum of 1983
Decode for Method: Digital Aerial Photography With Ground Control
Decode for Off Site COC: Not reported
Decode for V_Method: Digital Aerial Photography With Ground Control
Latitude/Longitude (deg/min/sec): 27 57 / 82 27

AK697
North
1/4-1/2
0.357 mi.
1885 ft.

ENCORE AREA - 1103 N NEBRASKA
1103 N NEBRASKA
TAMPA, FL 33605
Site 9 of 17 in cluster AK

US BROWNFIELDS 1014933362
N/A

Relative:
Higher
Actual:
20 ft.

US BROWNFIELDS:
Name: ENCORE AREA - 1103 N NEBRASKA
Address: 1103 N NEBRASKA
City,State,Zip: TAMPA, FL 33605
Recipient Name: City of Tampa
Grant Type: Multipurpose
Property Number: Folio No. 198701.0000
Parcel size: 1.54
Latitude: 27.954459
Longitude: -82.450695
HCM Label: Address Matching-House Number
Map Scale: -
Point of Reference: Entrance Point of a Facility or Station
Highlights: Based on Phase I ESA completed in 2011, this property has RECs per ASTM E1527-05. RECs include both on-site and off-site historical land use. On-site: former junk yard, former retail gas station, former ice company/cannery. Off-site: former auto salvage and retail gasoline facilities. Former Use: Property is currently an undeveloped parcel located adjacent to the Encore development area of Tampa. History has included auto salvage/junk yard, retail gasoline facility, and portion of a ice company/cannery. The property was acquired by the City of Tampa in the late 1960's - early 1970's as part of urban renewal efforts.
Datum: North American Datum of 1983
Acres Property ID: 136221
IC Data Access: -
Start Date: -
Redev Completion Date: -

Map ID
Direction
Distance
Elevation

MAP FINDINGS

Site

Database(s)

EDR ID Number
EPA ID Number

ENCORE AREA - 1103 N NEBRASKA (Continued)

1014933362

Completed Date:	-
Acres Cleaned Up:	-
Cleanup Funding:	-
Cleanup Funding Source:	-
Assessment Funding:	14000
Assessment Funding Source:	EPA
Redevelopment Funding:	-
Redev. Funding Source:	-
Redev. Funding Entity Name:	-
Redevelopment Start Date:	-
Assessment Funding Entity:	US EPA - Brownfields Assessment Cooperative Agreement
Cleanup Funding Entity:	-
Grant Type:	Hazardous & Petroleum
Accomplishment Type:	Cleanup Planning
Accomplishment Count:	N
Cooperative Agreement Number:	95499012
Start Date:	06/01/2014
Ownership Entity:	Government
Completion Date:	09/30/2014
Current Owner:	City of Tampa
Did Owner Change:	N
Cleanup Required:	Y
Video Available:	N
Photo Available:	Y
Institutional Controls Required:	Y
IC Category Proprietary Controls:	Y
IC Cat. Info. Devices:	-
IC Cat. Gov. Controls:	-
IC Cat. Enforcement Permit Tools:	-
IC in place date:	10/10/2016
IC in place:	Y
State/tribal program date:	-
State/tribal program ID:	-
State/tribal NFA date:	11/18/2016
Air cleaned:	-
Asbestos found:	-
Asbestos cleaned:	-
Controlled substance found:	-
Controlled substance cleaned:	-
Drinking water affected:	-
Drinking water cleaned:	-
Groundwater affected:	-
Groundwater cleaned:	-
Lead contaminant found:	Y
Lead cleaned up:	Y
No media affected:	Not reported
Unknown media affected:	-
Other cleaned up:	-
Other metals found:	Y
Other metals cleaned:	Y
Other contaminants found:	-
Other contaminants found description:	-
PAHs found:	Y
PAHs cleaned up:	Y
PCBs found:	-
PCBs cleaned up:	-
Petro products found:	-

Map ID
Direction
Distance
Elevation

MAP FINDINGS

Site

Database(s)

EDR ID Number
EPA ID Number

ENCORE AREA - 1103 N NEBRASKA (Continued)

1014933362

Petro products cleaned:	-
Sediments found:	-
Sediments cleaned:	-
Soil affected:	Y
Soil cleaned up:	Y
Surface water cleaned:	-
VOCs found:	-
VOCs cleaned:	-
Cleanup other description:	-
Num. of cleanup and re-dev. jobs:	-
Past use greenspace acreage:	-
Past use residential acreage:	-
Surface Water:	-
Past use commercial acreage:	-
Past use industrial acreage:	1.54
Future use greenspace acreage:	-
Future use residential acreage:	-
Future use commercial acreage:	-
Future use industrial acreage:	-
Superfund Fed. landowner flag:	-
Arsenic cleaned up:	Y
Cadmium cleaned up:	-
Chromium cleaned up:	-
Copper cleaned up:	-
Iron cleaned up:	-
mercury cleaned up:	-
Nickel Cleaned Up:	-
No clean up:	-
Pesticides cleaned up:	-
Selenium cleaned up:	-
SVOCs cleaned up:	-
Unknown clean up:	-
Arsenic contaminant found:	Y
Cadmium contaminant found:	-
Chromium contaminant found:	-
Copper contaminant found:	-
Iron contaminant found:	-
Mercury contaminant found:	-
Nickel contaminant found:	-
No contaminant found:	-
Pesticides contaminant found:	-
Selenium contaminant found:	-
SVOCs contaminant found:	-
Unknown contaminant found:	-
Future Use: Multistory	-
Media affected Bluiding Material:	-
Media affected indoor air:	-
Building material media cleaned up:	-
Indoor air media cleaned up:	-
Unknown media cleaned up:	-
Past Use: Multistory	Not reported
Property Description:	Property is currently an undeveloped parcel located adjacent to the Encore development area of Tampa. History has included auto salvage/junk yard, retail gasoline facility, and portion of a ice company/cannery. The property was acquired by the City of Tampa in the late 1960's - early 1970's as part of urban renewal efforts.
Below Poverty Number:	835

Map ID
Direction
Distance
Elevation

MAP FINDINGS

Site

Database(s)

EDR ID Number
EPA ID Number

ENCORE AREA - 1103 N NEBRASKA (Continued)

1014933362

Below Poverty Percent: 31.51
Median Income: 4784
Median Income Number: 1128
Median Income Percent: 42.57
Vacant Housing Number: 309
Vacant Housing Percent: 17.92
Unemployed Number: 141
Unemployed Percent: 5.32

Name: ENCORE AREA - 1103 N NEBRASKA
Address: 1103 N NEBRASKA
City,State,Zip: TAMPA, FL 33605
Recipient Name: City of Tampa
Grant Type: Multipurpose
Property Number: Folio No. 198701.0000
Parcel size: 1.54
Latitude: 27.954459
Longitude: -82.450695
HCM Label: Address Matching-House Number
Map Scale: -
Point of Reference: Entrance Point of a Facility or Station
Highlights: Based on Phase I ESA completed in 2011, this property has RECs per ASTM E1527-05. RECs include both on-site and off-site historical land use. On-site: former junk yard, former retail gas station, former ice company/cannery. Off-site: former auto salvage and retail gasoline facilities. Former Use: Property is currently an undeveloped parcel located adjacent to the Encore development area of Tampa. History has included auto salvage/junk yard, retail gasoline facility, and portion of a ice company/cannery. The property was acquired by the City of Tampa in the late 1960's - early 1970's as part of urban renewal efforts.

Datum: North American Datum of 1983
Acres Property ID: 136221
IC Data Access: -
Start Date: -
Redev Completion Date: -
Completed Date: -
Acres Cleaned Up: -
Cleanup Funding: -
Cleanup Funding Source: -
Assessment Funding: 186000
Assessment Funding Source: EPA
Redevelopment Funding: -
Redev. Funding Source: -
Redev. Funding Entity Name: -
Redevelopment Start Date: -
Assessment Funding Entity: US EPA - Brownfields Assessment Cooperative Agreement
Cleanup Funding Entity: -
Grant Type: Hazardous & Petroleum
Accomplishment Type: Phase II Environmental Assessment
Accomplishment Count: N
Cooperative Agreement Number: 95499012
Start Date: 01/01/2014
Ownership Entity: Government
Completion Date: 09/30/2015
Current Owner: City of Tampa
Did Owner Change: N

Map ID
Direction
Distance
Elevation

MAP FINDINGS

Site

Database(s)

EDR ID Number
EPA ID Number

ENCORE AREA - 1103 N NEBRASKA (Continued)

1014933362

Cleanup Required:	Y
Video Available:	N
Photo Available:	Y
Institutional Controls Required:	Y
IC Category Proprietary Controls:	Y
IC Cat. Info. Devices:	-
IC Cat. Gov. Controls:	-
IC Cat. Enforcement Permit Tools:	-
IC in place date:	10/10/2016
IC in place:	Y
State/tribal program date:	-
State/tribal program ID:	-
State/tribal NFA date:	11/18/2016
Air cleaned:	-
Asbestos found:	-
Asbestos cleaned:	-
Controlled substance found:	-
Controlled substance cleaned:	-
Drinking water affected:	-
Drinking water cleaned:	-
Groundwater affected:	-
Groundwater cleaned:	-
Lead contaminant found:	Y
Lead cleaned up:	Y
No media affected:	Not reported
Unknown media affected:	-
Other cleaned up:	-
Other metals found:	Y
Other metals cleaned:	Y
Other contaminants found:	-
Other contams found description:	-
PAHs found:	Y
PAHs cleaned up:	Y
PCBs found:	-
PCBs cleaned up:	-
Petro products found:	-
Petro products cleaned:	-
Sediments found:	-
Sediments cleaned:	-
Soil affected:	Y
Soil cleaned up:	Y
Surface water cleaned:	-
VOCs found:	-
VOCs cleaned:	-
Cleanup other description:	-
Num. of cleanup and re-dev. jobs:	-
Past use greenspace acreage:	-
Past use residential acreage:	-
Surface Water:	-
Past use commercial acreage:	-
Past use industrial acreage:	1.54
Future use greenspace acreage:	-
Future use residential acreage:	-
Future use commercial acreage:	-
Future use industrial acreage:	-
Superfund Fed. landowner flag:	-
Arsenic cleaned up:	Y

Map ID
Direction
Distance
Elevation

MAP FINDINGS

Site

Database(s)

EDR ID Number
EPA ID Number

ENCORE AREA - 1103 N NEBRASKA (Continued)

1014933362

Cadmium cleaned up:	-
Chromium cleaned up:	-
Copper cleaned up:	-
Iron cleaned up:	-
mercury cleaned up:	-
Nickel Cleaned Up:	-
No clean up:	-
Pesticides cleaned up:	-
Selenium cleaned up:	-
SVOCs cleaned up:	-
Unknown clean up:	-
Arsenic contaminant found:	Y
Cadmium contaminant found:	-
Chromium contaminant found:	-
Copper contaminant found:	-
Iron contaminant found:	-
Mercury contaminant found:	-
Nickel contaminant found:	-
No contaminant found:	-
Pesticides contaminant found:	-
Selenium contaminant found:	-
SVOCs contaminant found:	-
Unknown contaminant found:	-
Future Use: Multistory	-
Media affected Bluiding Material:	-
Media affected indoor air:	-
Building material media cleaned up:	-
Indoor air media cleaned up:	-
Unknown media cleaned up:	-
Past Use: Multistory	Not reported
Property Description:	Property is currently an undeveloped parcel located adjacent to the Encore development area of Tampa. History has included auto salvage/junk yard, retail gasoline facility, and portion of a ice company/cannery. The property was acquired by the City of Tampa in the late 1960's - early 1970's as part of urban renewal efforts.
Below Poverty Number:	835
Below Poverty Percent:	31.51
Meidan Income:	4784
Meidan Income Number:	1128
Meidan Income Percent:	42.57
Vacant Housing Number:	309
Vacant Housing Percent:	17.92
Unemployed Number:	141
Unemployed Percent:	5.32
Name:	ENCORE AREA - 1103 N NEBRASKA
Address:	1103 N NEBRASKA
City,State,Zip:	TAMPA, FL 33605
Recipient Name:	City of Tampa
Grant Type:	Multipurpose
Property Number:	Folio No. 198701.0000
Parcel size:	1.54
Latitude:	27.954459
Longitude:	-82.450695
HCM Label:	Address Matching-House Number
Map Scale:	-
Point of Reference:	Entrance Point of a Facility or Station

Map ID
Direction
Distance
Elevation

MAP FINDINGS

Site

Database(s)

EDR ID Number
EPA ID Number

ENCORE AREA - 1103 N NEBRASKA (Continued)

1014933362

Highlights: Based on Phase I ESA completed in 2011, this property has RECs per ASTM E1527-05. RECs include both on-site and off-site historical land use. On-site: former junk yard, former retail gas station, former ice company/cannery. Off-site: former auto salvage and retail gasoline facilities. Former Use: Property is currently an undeveloped parcel located adjacent to the Encore development area of Tampa. History has included auto salvage/junk yard, retail gasoline facility, and portion of a ice company/cannery. The property was acquired by the City of Tampa in the late 1960's - early 1970's as part of urban renewal efforts.

Datum: North American Datum of 1983

Acres Property ID: 136221

IC Data Access: -

Start Date: -

Redev Completion Date: -

Completed Date: -

Acres Cleaned Up: -

Cleanup Funding: -

Cleanup Funding Source: -

Assessment Funding: 3000

Assessment Funding Source: EPA BF 95499012

Redevelopment Funding: -

Redev. Funding Source: -

Redev. Funding Entity Name: -

Redevelopment Start Date: -

Assessment Funding Entity: Other Federal Funding

Cleanup Funding Entity: -

Grant Type: Hazardous & Petroleum

Accomplishment Type: Phase I Environmental Assessment

Accomplishment Count: N

Cooperative Agreement Number: 95499012

Start Date: 08/16/2013

Ownership Entity: Government

Completion Date: 09/24/2013

Current Owner: City of Tampa

Did Owner Change: N

Cleanup Required: Y

Video Available: N

Photo Available: Y

Institutional Controls Required: Y

IC Category Proprietary Controls: Y

IC Cat. Info. Devices: -

IC Cat. Gov. Controls: -

IC Cat. Enforcement Permit Tools: -

IC in place date: 10/10/2016

IC in place: Y

State/tribal program date: -

State/tribal program ID: -

State/tribal NFA date: 11/18/2016

Air cleaned: -

Asbestos found: -

Asbestos cleaned: -

Controlled substance found: -

Controlled substance cleaned: -

Drinking water affected: -

Drinking water cleaned: -

Groundwater affected: -

Map ID
Direction
Distance
Elevation

MAP FINDINGS

Site

Database(s)

EDR ID Number
EPA ID Number

ENCORE AREA - 1103 N NEBRASKA (Continued)

1014933362

Groundwater cleaned:	-
Lead contaminant found:	Y
Lead cleaned up:	Y
No media affected:	Not reported
Unknown media affected:	-
Other cleaned up:	-
Other metals found:	Y
Other metals cleaned:	Y
Other contaminants found:	-
Other contams found description:	-
PAHs found:	Y
PAHs cleaned up:	Y
PCBs found:	-
PCBs cleaned up:	-
Petro products found:	-
Petro products cleaned:	-
Sediments found:	-
Sediments cleaned:	-
Soil affected:	Y
Soil cleaned up:	Y
Surface water cleaned:	-
VOCs found:	-
VOCs cleaned:	-
Cleanup other description:	-
Num. of cleanup and re-dev. jobs:	-
Past use greenspace acreage:	-
Past use residential acreage:	-
Surface Water:	-
Past use commercial acreage:	-
Past use industrial acreage:	1.54
Future use greenspace acreage:	-
Future use residential acreage:	-
Future use commercial acreage:	-
Future use industrial acreage:	-
Superfund Fed. landowner flag:	-
Arsenic cleaned up:	Y
Cadmium cleaned up:	-
Chromium cleaned up:	-
Copper cleaned up:	-
Iron cleaned up:	-
mercury cleaned up:	-
Nickel Cleaned Up:	-
No clean up:	-
Pesticides cleaned up:	-
Selenium cleaned up:	-
SVOCs cleaned up:	-
Unknown clean up:	-
Arsenic contaminant found:	Y
Cadmium contaminant found:	-
Chromium contaminant found:	-
Copper contaminant found:	-
Iron contaminant found:	-
Mercury contaminant found:	-
Nickel contaminant found:	-
No contaminant found:	-
Pesticides contaminant found:	-
Selenium contaminant found:	-

Map ID
Direction
Distance
Elevation

MAP FINDINGS

Site

Database(s)

EDR ID Number
EPA ID Number

ENCORE AREA - 1103 N NEBRASKA (Continued)

1014933362

SVOCs contaminant found:	-
Unknown contaminant found:	-
Future Use: Multistory	-
Media affected Bluiding Material:	-
Media affected indoor air:	-
Building material media cleaned up:	-
Indoor air media cleaned up:	-
Unknown media cleaned up:	-
Past Use: Multistory	Not reported
Property Description:	Property is currently an undeveloped parcel located adjacent to the Encore development area of Tampa. History has included auto salvage/junk yard, retail gasoline facility, and portion of a ice company/cannery. The property was acquired by the City of Tampa in the late 1960's - early 1970's as part of urban renewal efforts.
Below Poverty Number:	835
Below Poverty Percent:	31.51
Meidan Income:	4784
Meidan Income Number:	1128
Meidan Income Percent:	42.57
Vacant Housing Number:	309
Vacant Housing Percent:	17.92
Unemployed Number:	141
Unemployed Percent:	5.32
Name:	ENCORE AREA - 1103 N NEBRASKA
Address:	1103 N NEBRASKA
City,State,Zip:	TAMPA, FL 33605
Recipient Name:	City of Tampa
Grant Type:	Multipurpose
Property Number:	Folio No. 198701.0000
Parcel size:	1.54
Latitude:	27.954459
Longitude:	-82.450695
HCM Label:	Address Matching-House Number
Map Scale:	-
Point of Reference:	Entrance Point of a Facility or Station
Highlights:	Based on Phase I ESA completed in 2011, this property has RECs per ASTM E1527-05. RECs include both on-site and off-site historical land use. On-site: former junk yard, former retail gas station, former ice company/cannery. Off-site: former auto salvage and retail gasoline facilities. Former Use: Property is currently an undeveloped parcel located adjacent to the Encore development area of Tampa. History has included auto salvage/junk yard, retail gasoline facility, and portion of a ice company/cannery. The property was acquired by the City of Tampa in the late 1960's - early 1970's as part of urban renewal efforts.
Datum:	North American Datum of 1983
Acres Property ID:	136221
IC Data Access:	-
Start Date:	-
Redev Completion Date:	-
Completed Date:	-
Acres Cleaned Up:	-
Cleanup Funding:	-
Cleanup Funding Source:	-
Assessment Funding:	14000
Assessment Funding Source:	EPA

Map ID
Direction
Distance
Elevation

MAP FINDINGS

Site

Database(s)

EDR ID Number
EPA ID Number

ENCORE AREA - 1103 N NEBRASKA (Continued)

1014933362

Redevelopment Funding:	-
Redev. Funding Source:	-
Redev. Funding Entity Name:	-
Redevelopment Start Date:	-
Assessment Funding Entity:	US EPA - Brownfields Assessment Cooperative Agreement
Cleanup Funding Entity:	-
Grant Type:	Hazardous & Petroleum
Accomplishment Type:	Cleanup Planning
Accomplishment Count:	N
Cooperative Agreement Number:	95499012
Start Date:	06/01/2014
Ownership Entity:	Government
Completion Date:	09/30/2014
Current Owner:	City of Tampa
Did Owner Change:	N
Cleanup Required:	Y
Video Available:	N
Photo Available:	Y
Institutional Controls Required:	Y
IC Category Proprietary Controls:	Y
IC Cat. Info. Devices:	-
IC Cat. Gov. Controls:	-
IC Cat. Enforcement Permit Tools:	-
IC in place date:	10/10/2016
IC in place:	Y
State/tribal program date:	-
State/tribal program ID:	-
State/tribal NFA date:	11/18/2016
Air cleaned:	-
Asbestos found:	-
Asbestos cleaned:	-
Controlled substance found:	-
Controlled substance cleaned:	-
Drinking water affected:	-
Drinking water cleaned:	-
Groundwater affected:	-
Groundwater cleaned:	-
Lead contaminant found:	Y
Lead cleaned up:	Y
No media affected:	Not reported
Unknown media affected:	-
Other cleaned up:	-
Other metals found:	Y
Other metals cleaned:	Y
Other contaminants found:	-
Other contaminants found description:	-
PAHs found:	Y
PAHs cleaned up:	Y
PCBs found:	-
PCBs cleaned up:	-
Petro products found:	-
Petro products cleaned:	-
Sediments found:	-
Sediments cleaned:	-
Soil affected:	Y
Soil cleaned up:	Y
Surface water cleaned:	-

Map ID
Direction
Distance
Elevation

MAP FINDINGS

Site

Database(s)

EDR ID Number
EPA ID Number

ENCORE AREA - 1103 N NEBRASKA (Continued)

1014933362

VOCs found:	-
VOCs cleaned:	-
Cleanup other description:	-
Num. of cleanup and re-dev. jobs:	-
Past use greenspace acreage:	-
Past use residential acreage:	-
Surface Water:	-
Past use commercial acreage:	-
Past use industrial acreage:	1.54
Future use greenspace acreage:	-
Future use residential acreage:	-
Future use commercial acreage:	-
Future use industrial acreage:	-
Superfund Fed. landowner flag:	-
Arsenic cleaned up:	Y
Cadmium cleaned up:	-
Chromium cleaned up:	-
Copper cleaned up:	-
Iron cleaned up:	-
mercury cleaned up:	-
Nickel Cleaned Up:	-
No clean up:	-
Pesticides cleaned up:	-
Selenium cleaned up:	-
SVOCs cleaned up:	-
Unknown clean up:	-
Arsenic contaminant found:	Y
Cadmium contaminant found:	-
Chromium contaminant found:	-
Copper contaminant found:	-
Iron contaminant found:	-
Mercury contaminant found:	-
Nickel contaminant found:	-
No contaminant found:	-
Pesticides contaminant found:	-
Selenium contaminant found:	-
SVOCs contaminant found:	-
Unknown contaminant found:	-
Future Use: Multistory	-
Media affected Bluiding Material:	-
Media affected indoor air:	-
Building material media cleaned up:	-
Indoor air media cleaned up:	-
Unknown media cleaned up:	-
Past Use: Multistory	Not reported
Property Description:	Property is currently an undeveloped parcel located adjacent to the Encore development area of Tampa. History has included auto salvage/junk yard, retail gasoline facility, and portion of a ice company/cannery. The property was acquired by the City of Tampa in the late 1960's - early 1970's as part of urban renewal efforts.
Below Poverty Number:	835
Below Poverty Percent:	31.51
Meidan Income:	4784
Meidan Income Number:	1128
Meidan Income Percent:	42.57
Vacant Housing Number:	309
Vacant Housing Percent:	17.92

Map ID
Direction
Distance
Elevation

MAP FINDINGS

Site

Database(s)

EDR ID Number
EPA ID Number

ENCORE AREA - 1103 N NEBRASKA (Continued)

1014933362

Unemployed Number:	141
Unemployed Percent:	5.32
Name:	ENCORE AREA - 1103 N NEBRASKA
Address:	1103 N NEBRASKA
City,State,Zip:	TAMPA, FL 33605
Recipient Name:	City of Tampa
Grant Type:	Multipurpose
Property Number:	Folio No. 198701.0000
Parcel size:	1.54
Latitude:	27.954459
Longitude:	-82.450695
HCM Label:	Address Matching-House Number
Map Scale:	-
Point of Reference:	Entrance Point of a Facility or Station
Highlights:	Based on Phase I ESA completed in 2011, this property has RECs per ASTM E1527-05. RECs include both on-site and off-site historical land use. On-site: former junk yard, former retail gas station, former ice company/cannery. Off-site: former auto salvage and retail gasoline facilities. Former Use: Property is currently an undeveloped parcel located adjacent to the Encore development area of Tampa. History has included auto salvage/junk yard, retail gasoline facility, and portion of a ice company/cannery. The property was acquired by the City of Tampa in the late 1960's - early 1970's as part of urban renewal efforts.
Datum:	North American Datum of 1983
Acres Property ID:	136221
IC Data Access:	-
Start Date:	01/01/2015
Redev Completion Date:	-
Completed Date:	11/18/2016
Acres Cleaned Up:	-
Cleanup Funding:	200000
Cleanup Funding Source:	EPA
Assessment Funding:	-
Assessment Funding Source:	-
Redevelopment Funding:	-
Redev. Funding Source:	-
Redev. Funding Entity Name:	-
Redevelopment Start Date:	-
Assessment Funding Entity:	-
Cleanup Funding Entity:	US EPA - Brownfields Cleanup Cooperative Agreement
Grant Type:	Hazardous & Petroleum
Accomplishment Type:	-
Accomplishment Count:	-
Cooperative Agreement Number:	95499012
Start Date:	-
Ownership Entity:	Government
Completion Date:	-
Current Owner:	City of Tampa
Did Owner Change:	N
Cleanup Required:	Y
Video Available:	N
Photo Available:	Y
Institutional Controls Required:	Y
IC Category Proprietary Controls:	Y
IC Cat. Info. Devices:	-

Map ID
Direction
Distance
Elevation

MAP FINDINGS

Site

Database(s)

EDR ID Number
EPA ID Number

ENCORE AREA - 1103 N NEBRASKA (Continued)

1014933362

IC Cat. Gov. Controls:	-
IC Cat. Enforcement Permit Tools:	-
IC in place date:	10/10/2016
IC in place:	Y
State/tribal program date:	-
State/tribal program ID:	-
State/tribal NFA date:	11/18/2016
Air cleaned:	-
Asbestos found:	-
Asbestos cleaned:	-
Controlled substance found:	-
Controlled substance cleaned:	-
Drinking water affected:	-
Drinking water cleaned:	-
Groundwater affected:	-
Groundwater cleaned:	-
Lead contaminant found:	Y
Lead cleaned up:	Y
No media affected:	Not reported
Unknown media affected:	-
Other cleaned up:	-
Other metals found:	Y
Other metals cleaned:	Y
Other contaminants found:	-
Other contaminants found description:	-
PAHs found:	Y
PAHs cleaned up:	Y
PCBs found:	-
PCBs cleaned up:	-
Petro products found:	-
Petro products cleaned:	-
Sediments found:	-
Sediments cleaned:	-
Soil affected:	Y
Soil cleaned up:	Y
Surface water cleaned:	-
VOCs found:	-
VOCs cleaned:	-
Cleanup other description:	-
Num. of cleanup and re-dev. jobs:	-
Past use greenspace acreage:	-
Past use residential acreage:	-
Surface Water:	-
Past use commercial acreage:	-
Past use industrial acreage:	1.54
Future use greenspace acreage:	-
Future use residential acreage:	-
Future use commercial acreage:	-
Future use industrial acreage:	-
Superfund Fed. landowner flag:	-
Arsenic cleaned up:	Y
Cadmium cleaned up:	-
Chromium cleaned up:	-
Copper cleaned up:	-
Iron cleaned up:	-
mercury cleaned up:	-
Nickel Cleaned Up:	-

Map ID
Direction
Distance
Elevation

MAP FINDINGS

Site

Database(s)

EDR ID Number
EPA ID Number

ENCORE AREA - 1103 N NEBRASKA (Continued)

1014933362

No clean up:	-
Pesticides cleaned up:	-
Selenium cleaned up:	-
SVOCs cleaned up:	-
Unknown clean up:	-
Arsenic contaminant found:	Y
Cadmium contaminant found:	-
Chromium contaminant found:	-
Copper contaminant found:	-
Iron contaminant found:	-
Mercury contaminant found:	-
Nickel contaminant found:	-
No contaminant found:	-
Pesticides contaminant found:	-
Selenium contaminant found:	-
SVOCs contaminant found:	-
Unknown contaminant found:	-
Future Use: Multistory	-
Media affected Bluiding Material:	-
Media affected indoor air:	-
Building material media cleaned up:	-
Indoor air media cleaned up:	-
Unknown media cleaned up:	-
Past Use: Multistory	Not reported
Property Description:	Property is currently an undeveloped parcel located adjacent to the Encore development area of Tampa. History has included auto salvage/junk yard, retail gasoline facility, and portion of a ice company/cannery. The property was acquired by the City of Tampa in the late 1960's - early 1970's as part of urban renewal efforts.
Below Poverty Number:	835
Below Poverty Percent:	31.51
Meidan Income:	4784
Meidan Income Number:	1128
Meidan Income Percent:	42.57
Vacant Housing Number:	309
Vacant Housing Percent:	17.92
Unemployed Number:	141
Unemployed Percent:	5.32
Name:	ENCORE AREA - 1103 N NEBRASKA
Address:	1103 N NEBRASKA
City,State,Zip:	TAMPA, FL 33605
Recipient Name:	City of Tampa
Grant Type:	Multipurpose
Property Number:	Folio No. 198701.0000
Parcel size:	1.54
Latitude:	27.954459
Longitude:	-82.450695
HCM Label:	Address Matching-House Number
Map Scale:	-
Point of Reference:	Entrance Point of a Facility or Station
Highlights:	Based on Phase I ESA completed in 2011, this property has RECs per ASTM E1527-05. RECs include both on-site and off-site historical land use. On-site: former junk yard, former retail gas station, former ice company/cannery. Off-site: former auto salvage and retail gasoline facilities. Former Use: Property is currently an undeveloped parcel located adjacent to the Encore development area of Tampa. History has

Map ID
Direction
Distance
Elevation

MAP FINDINGS

Site

Database(s)

EDR ID Number
EPA ID Number

ENCORE AREA - 1103 N NEBRASKA (Continued)

1014933362

included auto salvage/junk yard, retail gasoline facility, and portion of a ice company/cannery. The property was acquired by the City of Tampa in the late 1960's - early 1970's as part of urban renewal efforts.

Datum: North American Datum of 1983
Acres Property ID: 136221
IC Data Access: -
Start Date: -
Redev Completion Date: -
Completed Date: -
Acres Cleaned Up: -
Cleanup Funding: -
Cleanup Funding Source: -
Assessment Funding: 14000
Assessment Funding Source: EPA
Redevelopment Funding: -
Redev. Funding Source: -
Redev. Funding Entity Name: -
Redevelopment Start Date: -
Assessment Funding Entity: US EPA - Brownfields Assessment Cooperative Agreement
Cleanup Funding Entity: -
Grant Type: Hazardous & Petroleum
Accomplishment Type: Cleanup Planning
Accomplishment Count: N
Cooperative Agreement Number: 95499012
Start Date: 06/01/2014
Ownership Entity: Government
Completion Date: 09/30/2014
Current Owner: City of Tampa
Did Owner Change: N
Cleanup Required: Y
Video Available: N
Photo Available: Y
Institutional Controls Required: Y
IC Category Proprietary Controls: Y
IC Cat. Info. Devices: -
IC Cat. Gov. Controls: -
IC Cat. Enforcement Permit Tools: -
IC in place date: 10/10/2016
IC in place: Y
State/tribal program date: -
State/tribal program ID: -
State/tribal NFA date: 11/18/2016
Air cleaned: -
Asbestos found: -
Asbestos cleaned: -
Controlled substance found: -
Controlled substance cleaned: -
Drinking water affected: -
Drinking water cleaned: -
Groundwater affected: -
Groundwater cleaned: -
Lead contaminant found: Y
Lead cleaned up: Y
No media affected: Not reported
Unknown media affected: -
Other cleaned up: -

Map ID
Direction
Distance
Elevation

MAP FINDINGS

Site

Database(s)

EDR ID Number
EPA ID Number

ENCORE AREA - 1103 N NEBRASKA (Continued)

1014933362

Other metals found:	Y
Other metals cleaned:	Y
Other contaminants found:	-
Other contams found description:	-
PAHs found:	Y
PAHs cleaned up:	Y
PCBs found:	-
PCBs cleaned up:	-
Petro products found:	-
Petro products cleaned:	-
Sediments found:	-
Sediments cleaned:	-
Soil affected:	Y
Soil cleaned up:	Y
Surface water cleaned:	-
VOCs found:	-
VOCs cleaned:	-
Cleanup other description:	-
Num. of cleanup and re-dev. jobs:	-
Past use greenspace acreage:	-
Past use residential acreage:	-
Surface Water:	-
Past use commercial acreage:	-
Past use industrial acreage:	1.54
Future use greenspace acreage:	-
Future use residential acreage:	-
Future use commercial acreage:	-
Future use industrial acreage:	-
Superfund Fed. landowner flag:	-
Arsenic cleaned up:	Y
Cadmium cleaned up:	-
Chromium cleaned up:	-
Copper cleaned up:	-
Iron cleaned up:	-
mercury cleaned up:	-
Nickel Cleaned Up:	-
No clean up:	-
Pesticides cleaned up:	-
Selenium cleaned up:	-
SVOCs cleaned up:	-
Unknown clean up:	-
Arsenic contaminant found:	Y
Cadmium contaminant found:	-
Chromium contaminant found:	-
Copper contaminant found:	-
Iron contaminant found:	-
Mercury contaminant found:	-
Nickel contaminant found:	-
No contaminant found:	-
Pesticides contaminant found:	-
Selenium contaminant found:	-
SVOCs contaminant found:	-
Unknown contaminant found:	-
Future Use: Multistory	-
Media affected Bluiding Material:	-
Media affected indoor air:	-
Building material media cleaned up:	-

Map ID
Direction
Distance
Elevation

MAP FINDINGS

Site

Database(s)

EDR ID Number
EPA ID Number

ENCORE AREA - 1103 N NEBRASKA (Continued)

1014933362

Indoor air media cleaned up:	-
Unknown media cleaned up:	-
Past Use: Multistory	Not reported
Property Description:	Property is currently an undeveloped parcel located adjacent to the Encore development area of Tampa. History has included auto salvage/junk yard, retail gasoline facility, and portion of a ice company/cannery. The property was acquired by the City of Tampa in the late 1960's - early 1970's as part of urban renewal efforts.
Below Poverty Number:	835
Below Poverty Percent:	31.51
Meidan Income:	4784
Meidan Income Number:	1128
Meidan Income Percent:	42.57
Vacant Housing Number:	309
Vacant Housing Percent:	17.92
Unemployed Number:	141
Unemployed Percent:	5.32
Name:	ENCORE AREA - 1103 N NEBRASKA
Address:	1103 N NEBRASKA
City,State,Zip:	TAMPA, FL 33605
Recipient Name:	City of Tampa
Grant Type:	Multipurpose
Property Number:	Folio No. 198701.0000
Parcel size:	1.54
Latitude:	27.954459
Longitude:	-82.450695
HCM Label:	Address Matching-House Number
Map Scale:	-
Point of Reference:	Entrance Point of a Facility or Station
Highlights:	Based on Phase I ESA completed in 2011, this property has RECs per ASTM E1527-05. RECs include both on-site and off-site historical land use. On-site: former junk yard, former retail gas station, former ice company/cannery. Off-site: former auto salvage and retail gasoline facilities. Former Use: Property is currently an undeveloped parcel located adjacent to the Encore development area of Tampa. History has included auto salvage/junk yard, retail gasoline facility, and portion of a ice company/cannery. The property was acquired by the City of Tampa in the late 1960's - early 1970's as part of urban renewal efforts.
Datum:	North American Datum of 1983
Acres Property ID:	136221
IC Data Access:	-
Start Date:	-
Redev Completion Date:	-
Completed Date:	-
Acres Cleaned Up:	-
Cleanup Funding:	-
Cleanup Funding Source:	-
Assessment Funding:	3000
Assessment Funding Source:	EPA BF 95499012
Redevelopment Funding:	-
Redev. Funding Source:	-
Redev. Funding Entity Name:	-
Redevelopment Start Date:	-
Assessment Funding Entity:	Other Federal Funding
Cleanup Funding Entity:	-

Map ID
Direction
Distance
Elevation

MAP FINDINGS

Site

Database(s)

EDR ID Number
EPA ID Number

ENCORE AREA - 1103 N NEBRASKA (Continued)

1014933362

Grant Type:	Hazardous & Petroleum
Accomplishment Type:	Phase I Environmental Assessment
Accomplishment Count:	N
Cooperative Agreement Number:	95499012
Start Date:	08/16/2013
Ownership Entity:	Government
Completion Date:	09/24/2013
Current Owner:	City of Tampa
Did Owner Change:	N
Cleanup Required:	Y
Video Available:	N
Photo Available:	Y
Institutional Controls Required:	Y
IC Category Proprietary Controls:	Y
IC Cat. Info. Devices:	-
IC Cat. Gov. Controls:	-
IC Cat. Enforcement Permit Tools:	-
IC in place date:	10/10/2016
IC in place:	Y
State/tribal program date:	-
State/tribal program ID:	-
State/tribal NFA date:	11/18/2016
Air cleaned:	-
Asbestos found:	-
Asbestos cleaned:	-
Controlled substance found:	-
Controlled substance cleaned:	-
Drinking water affected:	-
Drinking water cleaned:	-
Groundwater affected:	-
Groundwater cleaned:	-
Lead contaminant found:	Y
Lead cleaned up:	Y
No media affected:	Not reported
Unknown media affected:	-
Other cleaned up:	-
Other metals found:	Y
Other metals cleaned:	Y
Other contaminants found:	-
Other contaminants found description:	-
PAHs found:	Y
PAHs cleaned up:	Y
PCBs found:	-
PCBs cleaned up:	-
Petro products found:	-
Petro products cleaned:	-
Sediments found:	-
Sediments cleaned:	-
Soil affected:	Y
Soil cleaned up:	Y
Surface water cleaned:	-
VOCs found:	-
VOCs cleaned:	-
Cleanup other description:	-
Num. of cleanup and re-dev. jobs:	-
Past use greenspace acreage:	-
Past use residential acreage:	-

Map ID
Direction
Distance
Elevation

MAP FINDINGS

Site

Database(s)

EDR ID Number
EPA ID Number

ENCORE AREA - 1103 N NEBRASKA (Continued)

1014933362

Surface Water:	-
Past use commercial acreage:	-
Past use industrial acreage:	1.54
Future use greenspace acreage:	-
Future use residential acreage:	-
Future use commercial acreage:	-
Future use industrial acreage:	-
Superfund Fed. landowner flag:	-
Arsenic cleaned up:	Y
Cadmium cleaned up:	-
Chromium cleaned up:	-
Copper cleaned up:	-
Iron cleaned up:	-
mercury cleaned up:	-
Nickel Cleaned Up:	-
No clean up:	-
Pesticides cleaned up:	-
Selenium cleaned up:	-
SVOCs cleaned up:	-
Unknown clean up:	-
Arsenic contaminant found:	Y
Cadmium contaminant found:	-
Chromium contaminant found:	-
Copper contaminant found:	-
Iron contaminant found:	-
Mercury contaminant found:	-
Nickel contaminant found:	-
No contaminant found:	-
Pesticides contaminant found:	-
Selenium contaminant found:	-
SVOCs contaminant found:	-
Unknown contaminant found:	-
Future Use: Multistory	-
Media affected Bluiding Material:	-
Media affected indoor air:	-
Building material media cleaned up:	-
Indoor air media cleaned up:	-
Unknown media cleaned up:	-
Past Use: Multistory	Not reported
Property Description:	Property is currently an undeveloped parcel located adjacent to the Encore development area of Tampa. History has included auto salvage/junk yard, retail gasoline facility, and portion of a ice company/cannery. The property was acquired by the City of Tampa in the late 1960's - early 1970's as part of urban renewal efforts.
Below Poverty Number:	835
Below Poverty Percent:	31.51
Meidan Income:	4784
Meidan Income Number:	1128
Meidan Income Percent:	42.57
Vacant Housing Number:	309
Vacant Housing Percent:	17.92
Unemployed Number:	141
Unemployed Percent:	5.32
Name:	ENCORE AREA - 1103 N NEBRASKA
Address:	1103 N NEBRASKA
City,State,Zip:	TAMPA, FL 33605

Map ID
Direction
Distance
Elevation

MAP FINDINGS

Site

Database(s)

EDR ID Number
EPA ID Number

ENCORE AREA - 1103 N NEBRASKA (Continued)

1014933362

Recipient Name:	City of Tampa
Grant Type:	Multipurpose
Property Number:	Folio No. 198701.0000
Parcel size:	1.54
Latitude:	27.954459
Longitude:	-82.450695
HCM Label:	Address Matching-House Number
Map Scale:	-
Point of Reference:	Entrance Point of a Facility or Station
Highlights:	Based on Phase I ESA completed in 2011, this property has RECs per ASTM E1527-05. RECs include both on-site and off-site historical land use. On-site: former junk yard, former retail gas station, former ice company/cannery. Off-site: former auto salvage and retail gasoline facilities. Former Use: Property is currently an undeveloped parcel located adjacent to the Encore development area of Tampa. History has included auto salvage/junk yard, retail gasoline facility, and portion of a ice company/cannery. The property was acquired by the City of Tampa in the late 1960's - early 1970's as part of urban renewal efforts.
Datum:	North American Datum of 1983
Acres Property ID:	136221
IC Data Access:	-
Start Date:	01/01/2015
Redev Completion Date:	-
Completed Date:	11/18/2016
Acres Cleaned Up:	-
Cleanup Funding:	40000
Cleanup Funding Source:	City of Tampa
Assessment Funding:	-
Assessment Funding Source:	-
Redevelopment Funding:	-
Redev. Funding Source:	-
Redev. Funding Entity Name:	-
Redevelopment Start Date:	-
Assessment Funding Entity:	-
Cleanup Funding Entity:	Local Funding
Grant Type:	Hazardous & Petroleum
Accomplishment Type:	-
Accomplishment Count:	-
Cooperative Agreement Number:	95499012
Start Date:	-
Ownership Entity:	Government
Completion Date:	-
Current Owner:	City of Tampa
Did Owner Change:	N
Cleanup Required:	Y
Video Available:	N
Photo Available:	Y
Institutional Controls Required:	Y
IC Category Proprietary Controls:	Y
IC Cat. Info. Devices:	-
IC Cat. Gov. Controls:	-
IC Cat. Enforcement Permit Tools:	-
IC in place date:	10/10/2016
IC in place:	Y
State/tribal program date:	-
State/tribal program ID:	-

Map ID
Direction
Distance
Elevation

MAP FINDINGS

Site

Database(s)

EDR ID Number
EPA ID Number

ENCORE AREA - 1103 N NEBRASKA (Continued)

1014933362

State/tribal NFA date:	11/18/2016
Air cleaned:	-
Asbestos found:	-
Asbestos cleaned:	-
Controlled substance found:	-
Controlled substance cleaned:	-
Drinking water affected:	-
Drinking water cleaned:	-
Groundwater affected:	-
Groundwater cleaned:	-
Lead contaminant found:	Y
Lead cleaned up:	Y
No media affected:	Not reported
Unknown media affected:	-
Other cleaned up:	-
Other metals found:	Y
Other metals cleaned:	Y
Other contaminants found:	-
Other contaminants found description:	-
PAHs found:	Y
PAHs cleaned up:	Y
PCBs found:	-
PCBs cleaned up:	-
Petro products found:	-
Petro products cleaned:	-
Sediments found:	-
Sediments cleaned:	-
Soil affected:	Y
Soil cleaned up:	Y
Surface water cleaned:	-
VOCs found:	-
VOCs cleaned:	-
Cleanup other description:	-
Num. of cleanup and re-dev. jobs:	-
Past use greenspace acreage:	-
Past use residential acreage:	-
Surface Water:	-
Past use commercial acreage:	-
Past use industrial acreage:	1.54
Future use greenspace acreage:	-
Future use residential acreage:	-
Future use commercial acreage:	-
Future use industrial acreage:	-
Superfund Fed. landowner flag:	-
Arsenic cleaned up:	Y
Cadmium cleaned up:	-
Chromium cleaned up:	-
Copper cleaned up:	-
Iron cleaned up:	-
mercury cleaned up:	-
Nickel Cleaned Up:	-
No clean up:	-
Pesticides cleaned up:	-
Selenium cleaned up:	-
SVOCs cleaned up:	-
Unknown clean up:	-
Arsenic contaminant found:	Y

Map ID
Direction
Distance
Elevation

MAP FINDINGS

Site

Database(s)

EDR ID Number
EPA ID Number

ENCORE AREA - 1103 N NEBRASKA (Continued)

1014933362

Cadmium contaminant found:	-
Chromium contaminant found:	-
Copper contaminant found:	-
Iron contaminant found:	-
Mercury contaminant found:	-
Nickel contaminant found:	-
No contaminant found:	-
Pesticides contaminant found:	-
Selenium contaminant found:	-
SVOCs contaminant found:	-
Unknown contaminant found:	-
Future Use: Multistory	-
Media affected Bluiding Material:	-
Media affected indoor air:	-
Building material media cleaned up:	-
Indoor air media cleaned up:	-
Unknown media cleaned up:	-
Past Use: Multistory	Not reported
Property Description:	Property is currently an undeveloped parcel located adjacent to the Encore development area of Tampa. History has included auto salvage/junk yard, retail gasoline facility, and portion of a ice company/cannery. The property was acquired by the City of Tampa in the late 1960's - early 1970's as part of urban renewal efforts.
Below Poverty Number:	835
Below Poverty Percent:	31.51
Meidan Income:	4784
Meidan Income Number:	1128
Meidan Income Percent:	42.57
Vacant Housing Number:	309
Vacant Housing Percent:	17.92
Unemployed Number:	141
Unemployed Percent:	5.32
Name:	ENCORE AREA - 1103 N NEBRASKA
Address:	1103 N NEBRASKA
City,State,Zip:	TAMPA, FL 33605
Recipient Name:	Tampa, City of
Grant Type:	Assessment
Property Number:	Folio No. 198701.0000
Parcel size:	1.54
Latitude:	27.954459
Longitude:	-82.450695
HCM Label:	Address Matching-House Number
Map Scale:	-
Point of Reference:	Entrance Point of a Facility or Station
Highlights:	Based on Phase I ESA completed in 2011, this property has RECs per ASTM E1527-05. RECs include both on-site and off-site historical land use. On-site: former junk yard, former retail gas station, former ice company/cannery. Off-site: former auto salvage and retail gasoline facilities. Former Use: Property is currently an undeveloped parcel located adjacent to the Encore development area of Tampa. History has included auto salvage/junk yard, retail gasoline facility, and portion of a ice company/cannery. The property was acquired by the City of Tampa in the late 1960's - early 1970's as part of urban renewal efforts.
Datum:	North American Datum of 1983
Acres Property ID:	136221

Map ID
Direction
Distance
Elevation

MAP FINDINGS

Site

Database(s)

EDR ID Number
EPA ID Number

ENCORE AREA - 1103 N NEBRASKA (Continued)

1014933362

IC Data Access:	-
Start Date:	-
Redev Completion Date:	-
Completed Date:	-
Acres Cleaned Up:	-
Cleanup Funding:	-
Cleanup Funding Source:	-
Assessment Funding:	3250
Assessment Funding Source:	EPA
Redevelopment Funding:	-
Redev. Funding Source:	-
Redev. Funding Entity Name:	-
Redevelopment Start Date:	-
Assessment Funding Entity:	US EPA - Brownfields Assessment Cooperative Agreement
Cleanup Funding Entity:	-
Grant Type:	Hazardous & Petroleum
Accomplishment Type:	Phase I Environmental Assessment
Accomplishment Count:	Y
Cooperative Agreement Number:	95427709
Start Date:	10/01/2011
Ownership Entity:	Government
Completion Date:	11/09/2011
Current Owner:	City of Tampa
Did Owner Change:	N
Cleanup Required:	Y
Video Available:	N
Photo Available:	Y
Institutional Controls Required:	Y
IC Category Proprietary Controls:	Y
IC Cat. Info. Devices:	-
IC Cat. Gov. Controls:	-
IC Cat. Enforcement Permit Tools:	-
IC in place date:	10/10/2016
IC in place:	Y
State/tribal program date:	-
State/tribal program ID:	-
State/tribal NFA date:	11/18/2016
Air cleaned:	-
Asbestos found:	-
Asbestos cleaned:	-
Controlled substance found:	-
Controlled substance cleaned:	-
Drinking water affected:	-
Drinking water cleaned:	-
Groundwater affected:	-
Groundwater cleaned:	-
Lead contaminant found:	Y
Lead cleaned up:	Y
No media affected:	Not reported
Unknown media affected:	-
Other cleaned up:	-
Other metals found:	Y
Other metals cleaned:	Y
Other contaminants found:	-
Other contams found description:	-
PAHs found:	Y
PAHs cleaned up:	Y

Map ID
Direction
Distance
Elevation

MAP FINDINGS

Site

Database(s)

EDR ID Number
EPA ID Number

ENCORE AREA - 1103 N NEBRASKA (Continued)

1014933362

PCBs found:	-
PCBs cleaned up:	-
Petro products found:	-
Petro products cleaned:	-
Sediments found:	-
Sediments cleaned:	-
Soil affected:	Y
Soil cleaned up:	Y
Surface water cleaned:	-
VOCs found:	-
VOCs cleaned:	-
Cleanup other description:	-
Num. of cleanup and re-dev. jobs:	-
Past use greenspace acreage:	-
Past use residential acreage:	-
Surface Water:	-
Past use commercial acreage:	-
Past use industrial acreage:	1.54
Future use greenspace acreage:	-
Future use residential acreage:	-
Future use commercial acreage:	-
Future use industrial acreage:	-
Superfund Fed. landowner flag:	-
Arsenic cleaned up:	Y
Cadmium cleaned up:	-
Chromium cleaned up:	-
Copper cleaned up:	-
Iron cleaned up:	-
mercury cleaned up:	-
Nickel Cleaned Up:	-
No clean up:	-
Pesticides cleaned up:	-
Selenium cleaned up:	-
SVOCs cleaned up:	-
Unknown clean up:	-
Arsenic contaminant found:	Y
Cadmium contaminant found:	-
Chromium contaminant found:	-
Copper contaminant found:	-
Iron contaminant found:	-
Mercury contaminant found:	-
Nickel contaminant found:	-
No contaminant found:	-
Pesticides contaminant found:	-
Selenium contaminant found:	-
SVOCs contaminant found:	-
Unknown contaminant found:	-
Future Use: Multistory	-
Media affected Bluiding Material:	-
Media affected indoor air:	-
Building material media cleaned up:	-
Indoor air media cleaned up:	-
Unknown media cleaned up:	-
Past Use: Multistory	Not reported
Property Description:	Property is currently an undeveloped parcel located adjacent to the Encore development area of Tampa. History has included auto salvage/junk yard, retail gasoline facility, and portion of a ice

Map ID
Direction
Distance
Elevation

MAP FINDINGS

Site

Database(s)

EDR ID Number
EPA ID Number

ENCORE AREA - 1103 N NEBRASKA (Continued)

1014933362

company/cannery. The property was acquired by the City of Tampa in the late 1960's - early 1970's as part of urban renewal efforts.

Below Poverty Number: 835
Below Poverty Percent: 31.51
Meidan Income: 4784
Meidan Income Number: 1128
Meidan Income Percent: 42.57
Vacant Housing Number: 309
Vacant Housing Percent: 17.92
Unemployed Number: 141
Unemployed Percent: 5.32

Name: ENCORE AREA - 1103 N NEBRASKA
Address: 1103 N NEBRASKA
City,State,Zip: TAMPA, FL 33605
Recipient Name: City of Tampa
Grant Type: Multipurpose
Property Number: Folio No. 198701.0000
Parcel size: 1.54
Latitude: 27.954459
Longitude: -82.450695
HCM Label: Address Matching-House Number
Map Scale: -
Point of Reference: Entrance Point of a Facility or Station
Highlights: Based on Phase I ESA completed in 2011, this property has RECs per ASTM E1527-05. RECs include both on-site and off-site historical land use. On-site: former junk yard, former retail gas station, former ice company/cannery. Off-site: former auto salvage and retail gasoline facilities. Former Use: Property is currently an undeveloped parcel located adjacent to the Encore development area of Tampa. History has included auto salvage/junk yard, retail gasoline facility, and portion of a ice company/cannery. The property was acquired by the City of Tampa in the late 1960's - early 1970's as part of urban renewal efforts.

Datum: North American Datum of 1983
Acres Property ID: 136221
IC Data Access: -
Start Date: -
Redev Completion Date: -
Completed Date: -
Acres Cleaned Up: -
Cleanup Funding: -
Cleanup Funding Source: -
Assessment Funding: 186000
Assessment Funding Source: EPA
Redevelopment Funding: -
Redev. Funding Source: -
Redev. Funding Entity Name: -
Redevelopment Start Date: -
Assessment Funding Entity: US EPA - Brownfields Assessment Cooperative Agreement
Cleanup Funding Entity: -
Grant Type: Hazardous & Petroleum
Accomplishment Type: Phase II Environmental Assessment
Accomplishment Count: N
Cooperative Agreement Number: 95499012
Start Date: 01/01/2014
Ownership Entity: Government

Map ID
Direction
Distance
Elevation

MAP FINDINGS

Site

Database(s)

EDR ID Number
EPA ID Number

ENCORE AREA - 1103 N NEBRASKA (Continued)

1014933362

Completion Date:	09/30/2015
Current Owner:	City of Tampa
Did Owner Change:	N
Cleanup Required:	Y
Video Available:	N
Photo Available:	Y
Institutional Controls Required:	Y
IC Category Proprietary Controls:	Y
IC Cat. Info. Devices:	-
IC Cat. Gov. Controls:	-
IC Cat. Enforcement Permit Tools:	-
IC in place date:	10/10/2016
IC in place:	Y
State/tribal program date:	-
State/tribal program ID:	-
State/tribal NFA date:	11/18/2016
Air cleaned:	-
Asbestos found:	-
Asbestos cleaned:	-
Controlled substance found:	-
Controlled substance cleaned:	-
Drinking water affected:	-
Drinking water cleaned:	-
Groundwater affected:	-
Groundwater cleaned:	-
Lead contaminant found:	Y
Lead cleaned up:	Y
No media affected:	Not reported
Unknown media affected:	-
Other cleaned up:	-
Other metals found:	Y
Other metals cleaned:	Y
Other contaminants found:	-
Other contaminants found description:	-
PAHs found:	Y
PAHs cleaned up:	Y
PCBs found:	-
PCBs cleaned up:	-
Petro products found:	-
Petro products cleaned:	-
Sediments found:	-
Sediments cleaned:	-
Soil affected:	Y
Soil cleaned up:	Y
Surface water cleaned:	-
VOCs found:	-
VOCs cleaned:	-
Cleanup other description:	-
Num. of cleanup and re-dev. jobs:	-
Past use greenspace acreage:	-
Past use residential acreage:	-
Surface Water:	-
Past use commercial acreage:	-
Past use industrial acreage:	1.54
Future use greenspace acreage:	-
Future use residential acreage:	-
Future use commercial acreage:	-

Map ID
Direction
Distance
Elevation

MAP FINDINGS

Site

Database(s)

EDR ID Number
EPA ID Number

ENCORE AREA - 1103 N NEBRASKA (Continued)

1014933362

Future use industrial acreage:	-
Superfund Fed. landowner flag:	-
Arsenic cleaned up:	Y
Cadmium cleaned up:	-
Chromium cleaned up:	-
Copper cleaned up:	-
Iron cleaned up:	-
mercury cleaned up:	-
Nickel Cleaned Up:	-
No clean up:	-
Pesticides cleaned up:	-
Selenium cleaned up:	-
SVOCs cleaned up:	-
Unknown clean up:	-
Arsenic contaminant found:	Y
Cadmium contaminant found:	-
Chromium contaminant found:	-
Copper contaminant found:	-
Iron contaminant found:	-
Mercury contaminant found:	-
Nickel contaminant found:	-
No contaminant found:	-
Pesticides contaminant found:	-
Selenium contaminant found:	-
SVOCs contaminant found:	-
Unknown contaminant found:	-
Future Use: Multistory	-
Media affected Bluiding Material:	-
Media affected indoor air:	-
Building material media cleaned up:	-
Indoor air media cleaned up:	-
Unknown media cleaned up:	-
Past Use: Multistory	Not reported
Property Description:	Property is currently an undeveloped parcel located adjacent to the Encore development area of Tampa. History has included auto salvage/junk yard, retail gasoline facility, and portion of a ice company/cannery. The property was acquired by the City of Tampa in the late 1960's - early 1970's as part of urban renewal efforts.
Below Poverty Number:	835
Below Poverty Percent:	31.51
Meidan Income:	4784
Meidan Income Number:	1128
Meidan Income Percent:	42.57
Vacant Housing Number:	309
Vacant Housing Percent:	17.92
Unemployed Number:	141
Unemployed Percent:	5.32

[Click this hyperlink](#) while viewing on your computer to access
6 additional US BROWNFIELDS: record(s) in the EDR Site Report.

Name:	ENCORE AREA - 1103 N NEBRASKA
Address:	1103 N NEBRASKA
City,State,Zip:	TAMPA, FL 33605
Recipient Name:	City of Tampa
Grant Type:	Multipurpose
Property Number:	Folio No. 198701.0000

Map ID
Direction
Distance
Elevation

MAP FINDINGS

Site

Database(s)

EDR ID Number
EPA ID Number

ENCORE AREA - 1103 N NEBRASKA (Continued)

1014933362

Parcel size: 1.54
Latitude: 27.954459
Longitude: -82.450695
HCM Label: Address Matching-House Number
Map Scale: -
Point of Reference: Entrance Point of a Facility or Station
Highlights: Based on Phase I ESA completed in 2011, this property has RECs per ASTM E1527-05. RECs include both on-site and off-site historical land use. On-site: former junk yard, former retail gas station, former ice company/cannery. Off-site: former auto salvage and retail gasoline facilities. Former Use: Property is currently an undeveloped parcel located adjacent to the Encore development area of Tampa. History has included auto salvage/junk yard, retail gasoline facility, and portion of a ice company/cannery. The property was acquired by the City of Tampa in the late 1960's - early 1970's as part of urban renewal efforts.
Datum: North American Datum of 1983
Acres Property ID: 136221
IC Data Access: -
Start Date: -
Redev Completion Date: -
Completed Date: -
Acres Cleaned Up: -
Cleanup Funding: -
Cleanup Funding Source: -
Assessment Funding: 3000
Assessment Funding Source: EPA BF 95499012
Redevelopment Funding: -
Redev. Funding Source: -
Redev. Funding Entity Name: -
Redevelopment Start Date: -
Assessment Funding Entity: Other Federal Funding
Cleanup Funding Entity: -
Grant Type: Hazardous & Petroleum
Accomplishment Type: Phase I Environmental Assessment
Accomplishment Count: N
Cooperative Agreement Number: 95499012
Start Date: 08/16/2013
Ownership Entity: Government
Completion Date: 09/24/2013
Current Owner: City of Tampa
Did Owner Change: N
Cleanup Required: Y
Video Available: N
Photo Available: Y
Institutional Controls Required: Y
IC Category Proprietary Controls: Y
IC Cat. Info. Devices: -
IC Cat. Gov. Controls: -
IC Cat. Enforcement Permit Tools: -
IC in place date: 10/10/2016
IC in place: Y
State/tribal program date: -
State/tribal program ID: -
State/tribal NFA date: 11/18/2016
Air cleaned: -
Asbestos found: -

Map ID
Direction
Distance
Elevation

MAP FINDINGS

Site

Database(s)

EDR ID Number
EPA ID Number

ENCORE AREA - 1103 N NEBRASKA (Continued)

1014933362

Asbestos cleaned:	-
Controlled substance found:	-
Controlled substance cleaned:	-
Drinking water affected:	-
Drinking water cleaned:	-
Groundwater affected:	-
Groundwater cleaned:	-
Lead contaminant found:	Y
Lead cleaned up:	Y
No media affected:	Not reported
Unknown media affected:	-
Other cleaned up:	-
Other metals found:	Y
Other metals cleaned:	Y
Other contaminants found:	-
Other contaminants found description:	-
PAHs found:	Y
PAHs cleaned up:	Y
PCBs found:	-
PCBs cleaned up:	-
Petro products found:	-
Petro products cleaned:	-
Sediments found:	-
Sediments cleaned:	-
Soil affected:	Y
Soil cleaned up:	Y
Surface water cleaned:	-
VOCs found:	-
VOCs cleaned:	-
Cleanup other description:	-
Num. of cleanup and re-dev. jobs:	-
Past use greenspace acreage:	-
Past use residential acreage:	-
Surface Water:	-
Past use commercial acreage:	-
Past use industrial acreage:	1.54
Future use greenspace acreage:	-
Future use residential acreage:	-
Future use commercial acreage:	-
Future use industrial acreage:	-
Superfund Fed. landowner flag:	-
Arsenic cleaned up:	Y
Cadmium cleaned up:	-
Chromium cleaned up:	-
Copper cleaned up:	-
Iron cleaned up:	-
mercury cleaned up:	-
Nickel Cleaned Up:	-
No clean up:	-
Pesticides cleaned up:	-
Selenium cleaned up:	-
SVOCs cleaned up:	-
Unknown clean up:	-
Arsenic contaminant found:	Y
Cadmium contaminant found:	-
Chromium contaminant found:	-
Copper contaminant found:	-

Map ID
Direction
Distance
Elevation

MAP FINDINGS

Site

Database(s)

EDR ID Number
EPA ID Number

ENCORE AREA - 1103 N NEBRASKA (Continued)

1014933362

Iron contaminant found:	-
Mercury contaminant found:	-
Nickel contaminant found:	-
No contaminant found:	-
Pesticides contaminant found:	-
Selenium contaminant found:	-
SVOCs contaminant found:	-
Unknown contaminant found:	-
Future Use: Multistory	-
Media affected Bluiding Material:	-
Media affected indoor air:	-
Building material media cleaned up:	-
Indoor air media cleaned up:	-
Unknown media cleaned up:	-
Past Use: Multistory	Not reported
Property Description:	Property is currently an undeveloped parcel located adjacent to the Encore development area of Tampa. History has included auto salvage/junk yard, retail gasoline facility, and portion of a ice company/cannery. The property was acquired by the City of Tampa in the late 1960's - early 1970's as part of urban renewal efforts.
Below Poverty Number:	835
Below Poverty Percent:	31.51
Meidan Income:	4784
Meidan Income Number:	1128
Meidan Income Percent:	42.57
Vacant Housing Number:	309
Vacant Housing Percent:	17.92
Unemployed Number:	141
Unemployed Percent:	5.32

[Click this hyperlink](#) while viewing on your computer to access
6 additional US BROWNFIELDS: record(s) in the EDR Site Report.

AK698 **1103 N NEBRASKA AVE -VACANT LOT**
North **1103 N NEBRASKA AVE**
1/4-1/2 **TAMPA, FL 33602**
0.357 mi.
1885 ft. **Site 10 of 17 in cluster AK**

FL UST **U004221957**
N/A

Relative:	UST:	
Higher	Facility Id:	9814040
	Facility Status:	CLOSED
Actual:	Type Description:	Other Regulated Facility
20 ft.	Facility Phone:	8132423806
	Region:	STATE
	Positioning Method:	Not reported
	Lat/Long (dms):	Not reported
	Owner:	
	Owner Id:	54145
	Owner Name:	TAMPA CITY REAL ESTATE DIV
	Owner Address:	306 E JACKSON ST
	Owner Address 2:	ATTN: STORAGE TANK REGIS
	Owner City,St,Zip:	TAMPA, FL 33602
	Owner Contact:	MONICA AMMANN
	Owner Phone:	8132748845

Map ID
Direction
Distance
Elevation

MAP FINDINGS

Site

Database(s)

EDR ID Number
EPA ID Number

1103 N NEBRASKA AVE -VACANT LOT (Continued)

U004221957

Tank Info:

Name: 1103 N NEBRASKA AVE -VACANT LOT
Address: 1103 N NEBRASKA AVE
City: TAMPA
Zip: 33602
Tank Id: 1
Status: Removed
Status Date: 02/28/2014
Install Date: 7/1/1930
Substance: Unknown/Not reported
Content Description: Unknown/Not Reported
Gallons: 630
Vessel Indicator: TANK
Tank Location: UNDERGROUND
DEP Contractor: P

[Click here for Florida Oculus:](#)

AK699
North
1/4-1/2
0.357 mi.
1885 ft.

ENCORE AREA - 1103 N NEBRASKA
1103 N NEBRASKA
TAMPA, FL 33605
Site 11 of 17 in cluster AK

FINDS 1015814861
N/A

Relative:
Higher
Actual:
20 ft.

FINDS:
Registry ID: 110044760210

[Click Here:](#)

Environmental Interest/Information System:

US EPA Assessment, Cleanup and Redevelopment Exchange System (ACRES)
is an federal online database for Brownfields Grantees to
electronically submit data directly to EPA.

[Click this hyperlink](#) while viewing on your computer to access
additional FINDS: detail in the EDR Site Report.

AF700
NNW
1/4-1/2
0.359 mi.
1896 ft.

VERIZON - TAMPA EAX FL1611B13
610 ZACK STREET
TAMPA, FL 33602
Site 28 of 36 in cluster AF

FL TIER 2 S107725411
N/A

Relative:
Higher
Actual:
16 ft.

TIER 2:
Name: VERIZON - TAMPA EAX FL1611B13
Address: 610 ZACK STREET
City,State,Zip: TAMPA, FL 33602

Year: 2011
Facility Id: 3991071
Active Date: Not reported
Inactive Date: Not reported
Sale Pending: Not reported
Original Date: Not reported
PLOT Source: Not reported
Latitude: 27.9502

Map ID
Direction
Distance
Elevation

MAP FINDINGS

Site

Database(s)

EDR ID Number
EPA ID Number

VERIZON - TAMPA EAX FL1611B13 (Continued)

S107725411

Longitude: -82.456500
LEPC District: Not reported
Counties: Not reported
SERC: Not reported
Program Level: Not reported
PRIME: Not reported
SIC Code: Not reported
SIC Code 2: Not reported
NAICS Code: Not reported
Last Modified Date: 11/12/2012
First Submit Date: 11/09/2012
Data Submitted By: Florida Division of Emergency Management
Company Name: VERIZON FLORIDA, INC
Comments: Not reported

Contact:

Contact ID: Not reported
Year: 2011
Facility Id: 3991071
Contact Type: Tier II Emergency Contact
Contact Name: JAMES MCELMAN
Contact Title: Not reported
Contact Phone: 813-483-2673
Contact 24Hr Phone: Not reported
Contact Telephone 2: Not reported
Contact Telephone 3: Not reported
Contact Telephone 4: Not reported
Contact Telephone 5: Not reported
Contact Telephone 6: Not reported
Contact Email: Not reported

Contact ID: Not reported
Year: 2011
Facility Id: 3991071
Contact Type: Tier II Emergency 24 Hour Contact
Contact Name: COMPLIANCE CENTER
Contact Title: Not reported
Contact Phone: 800-386-9639
Contact 24Hr Phone: Not reported
Contact Telephone 2: Not reported
Contact Telephone 3: Not reported
Contact Telephone 4: Not reported
Contact Telephone 5: Not reported
Contact Telephone 6: Not reported
Contact Email: Not reported

Contact ID: Not reported
Year: 2011
Facility Id: 3991071
Contact Type: Tier II Secondary 24 Hour Contact
Contact Name: JAMES MCELMAN
Contact Title: Not reported
Contact Phone: 813-483-2673
Contact 24Hr Phone: Not reported
Contact Telephone 2: Not reported
Contact Telephone 3: Not reported
Contact Telephone 4: Not reported
Contact Telephone 5: Not reported

Map ID
Direction
Distance
Elevation

MAP FINDINGS

Site

Database(s)

EDR ID Number
EPA ID Number

VERIZON - TAMPA EAX FL1611B13 (Continued)

S107725411

Contact Telephone 6: Not reported
Contact Email: Not reported

Contact ID: Not reported
Year: 2011
Facility Id: 3991071
Contact Type: Tier II Secondary Contact
Contact Name: SERVICE CENTER COMPLIANCE
Contact Title: Not reported
Contact Phone: 800-386-9639
Contact 24Hr Phone: Not reported
Contact Telephone 2: Not reported
Contact Telephone 3: Not reported
Contact Telephone 4: Not reported
Contact Telephone 5: Not reported
Contact Telephone 6: Not reported
Contact Email: Not reported

Contact ID: Not reported
Year: 2011
Facility Id: 3991071
Contact Type: Additional Contact
Contact Name: JASON WELLER
Contact Title: Not reported
Contact Phone: 972-729-5143
Contact 24Hr Phone: Not reported
Contact Telephone 2: Not reported
Contact Telephone 3: Not reported
Contact Telephone 4: Not reported
Contact Telephone 5: Not reported
Contact Telephone 6: Not reported
Contact Email: Jason.Weller@verizon.com

Name: VERIZON - TAMPA EAX FL1611B13
Address: 610 ZACK STREET
City,State,Zip: TAMPA, FL 33602

Year: 2010
Facility Id: Not reported
Active Date: Not reported
Inactive Date: Not reported
Sale Pending: Not reported
Original Date: Not reported
PLOT Source: Not reported
Latitude: 27.9502
Longitude: -82.46
LEPC District: Not reported
Counties: Not reported
SERC: Not reported
Program Level: Not reported
PRIME: Not reported
SIC Code: Not reported
SIC Code 2: Not reported
NAICS Code: Not reported
Last Modified Date: Not reported

Map ID
Direction
Distance
Elevation

MAP FINDINGS

Site

Database(s)

EDR ID Number
EPA ID Number

VERIZON - TAMPA EAX FL1611B13 (Continued)

S107725411

First Submit Date: Not reported
Data Submitted By: Not reported
Company Name: Not reported
Comments: Not reported

Chemical Code: 68476346
Chemical Name: Diesel Fuel Oil (low sulfur)
Chemical State: LIQUID
Location Name: Entire Facility
Container Code: A
Pressure Code: 1
Temperature Code: 4
Average Quantity: 149832
Maximum Quantity: 149832
Days On Site: 365

Name: VERIZON - TAMPA EAX FL1611B13
Address: 610 ZACK STREET
City,State,Zip: TAMPA, FL 33602

Year: 2010
Facility Id: Not reported
Active Date: Not reported
Inactive Date: Not reported
Sale Pending: Not reported
Original Date: Not reported
PLOT Source: Not reported
Latitude: 27.9502
Longitude: -82.46
LEPC District: Not reported
Counties: Not reported
SERC: Not reported
Program Level: Not reported
PRIME: Not reported
SIC Code: Not reported
SIC Code 2: Not reported
NAICS Code: Not reported
Last Modified Date: Not reported
First Submit Date: Not reported
Data Submitted By: Not reported
Company Name: Not reported
Comments: Not reported

Chemical Code: Batteries
Chemical Name: Batteries, lead/acid
Chemical State: SOLID
Location Name: Entire Facility
Container Code: R
Pressure Code: 1
Temperature Code: 4
Average Quantity: 160056
Maximum Quantity: 160056
Days On Site: 365

Name: VERIZON - TAMPA EAX FL1611B13
Address: 610 ZACK STREET
City,State,Zip: TAMPA, FL 33602

Map ID
Direction
Distance
Elevation

MAP FINDINGS

Site

Database(s)

EDR ID Number
EPA ID Number

VERIZON - TAMPA EAX FL1611B13 (Continued)

S107725411

Year: 2010
Facility Id: Not reported
Active Date: Not reported
Inactive Date: Not reported
Sale Pending: Not reported
Original Date: Not reported
PLOT Source: Not reported
Latitude: 27.9502
Longitude: -82.46
LEPC District: Not reported
Counties: Not reported
SERC: Not reported
Program Level: Not reported
PRIME: Not reported
SIC Code: Not reported
SIC Code 2: Not reported
NAICS Code: Not reported
Last Modified Date: Not reported
First Submit Date: Not reported
Data Submitted By: Not reported
Company Name: Not reported
Comments: Not reported

Chemical Code: 7664939
Chemical Name: Sulfuric acid
Chemical State: LIQUID SOLUTION
Location Name: Entire Facility
Container Code: R
Pressure Code: 1
Temperature Code: 4
Average Quantity: 11612
Maximum Quantity: 11612
Days On Site: 365

Name: VERIZON - TAMPA EAX - FL1611B13
Address: 610 ZACK STREET
City,State,Zip: TAMPA, FL 33602
Year: Not reported
Facility Id: Not reported
Active Date: 01/01/1991
Inactive Date: Not reported
Sale Pending: False
Original Date: Not reported
PLOT Source: Google Maps
Latitude: 27.950200
Longitude: -82.456500
LEPC District: 8
Counties: Pinellas,Pasco,Manatee,Hillsborough,
SERC: 9657
Program Level: 0
PRIME: 7859
SIC Code: 4813
SIC Code 2: Not reported
NAICS Code: 51331

Other Chemical Data:
Report Year: 1993
Tier 2 Report ID: 5207

Map ID
Direction
Distance
Elevation

MAP FINDINGS

Site

Database(s)

EDR ID Number
EPA ID Number

VERIZON - TAMPA EAX FL1611B13 (Continued)

S107725411

Chemical ID: 63109
CAS Number: 7664939
Chemical Name: SULFURIC ACID [HYDROGEN SULFATE] (AEROSOL FORM ONLY)
Chemical Date: 1/2/1972
Average Amount: 4
Maximum Amount: 10495
Location ID: 159861
Chemical State: LIQUID
Mixture: False
Mixture Percent: 100.00
Containter: CONV
Pressure: CONV
Temperature: CONV
Average Amount: 4
Maximum Amount: 10495
Days on Site: 365
Site Plan: False
Site Plan Document: Not reported
Private Location: False
Location: Not reported

Report Year: 1994
Tier 2 Report ID: 13522
Chemical ID: 63108
CAS Number: 7664939
Chemical Name: SULFURIC ACID [HYDROGEN SULFATE] (AEROSOL FORM ONLY)
Chemical Date: 1/2/1972
Average Amount: 4
Maximum Amount: 10495
Location ID: 174079
Chemical State: LIQUID
Mixture: False
Mixture Percent: 100.00
Containter: CONV
Pressure: CONV
Temperature: CONV
Average Amount: 4
Maximum Amount: 10495
Days on Site: 365
Site Plan: False
Site Plan Document: Not reported
Private Location: False
Location: Not reported

Report Year: 2008
Tier 2 Report ID: 106941
Chemical ID: 319763
CAS Number: 7664939
Chemical Name: Sulfuric acid
Chemical Date: 6/22/2009
Average Amount: 5
Maximum Amount: 160056
Location ID: 521225
Chemical State: Solid
Mixture: True

Map ID
Direction
Distance
Elevation

MAP FINDINGS

Site

Database(s)

EDR ID Number
EPA ID Number

VERIZON - TAMPA EAX FL1611B13 (Continued)

S107725411

Mixture Percent: .00
Container: R - OTHER
Pressure: 1 - AMBIENT PRESSURE
Temperature: 4 - AMBIENT TEMPERATURE
Average Amount: 5
Maximum Amount: 160056
Days on Site: 365
Site Plan: False
Site Plan Document: Not reported
Private Location: False
Location: INSIDE MAIN BLDG

Report Year: 2008
Tier 2 Report ID: 106941
Chemical ID: 319762
CAS Number: 68476346
Chemical Name: DIESEL FUEL OIL (HIGH SULFUR)
Chemical Date: 6/22/2009
Average Amount: 5
Maximum Amount: 151657
Location ID: 521224
Chemical State: LIQUID
Mixture: True
Mixture Percent: .00
Container: A - ABOVE GROUND TANK
Pressure: 1 - AMBIENT PRESSURE
Temperature: 4 - AMBIENT TEMPERATURE
Average Amount: 5
Maximum Amount: 151657
Days on Site: 365
Site Plan: False
Site Plan Document: Not reported
Private Location: False
Location: OUTSIDE MAIN BUILDING AND PARKING LOT AS WELL AS C / TANK INSIDE MAIN BLDG

Report Year: 2007
Tier 2 Report ID: 103088
Chemical ID: 298587
CAS Number: 7664939
Chemical Name: Sulfuric acid
Chemical Date: 5/28/2008
Average Amount: 5
Maximum Amount: 160056
Location ID: 492945
Chemical State: Liquid Solution
Mixture: True
Mixture Percent: .00
Container: R - OTHER
Pressure: 1 - AMBIENT PRESSURE
Temperature: 4 - AMBIENT TEMPERATURE
Average Amount: 5
Maximum Amount: 160056
Days on Site: 365
Site Plan: False

Map ID
Direction
Distance
Elevation

MAP FINDINGS

Site

Database(s)

EDR ID Number
EPA ID Number

VERIZON - TAMPA EAX FL1611B13 (Continued)

S107725411

Site Plan Document: Not reported
Private Location: False
Location: 160,056 POUNDS OF LEAD ACID BATTERIES - INSIDE THE MAIN BUILDING

Report Year: 2007
Tier 2 Report ID: 103088
Chemical ID: 298586
CAS Number: 68476346
Chemical Name: DIESEL FUEL OIL (HIGH SULFUR)
Chemical Date: 5/28/2008
Average Amount: 5
Maximum Amount: 149650
Location ID: 492944
Chemical State: LIQUID
Mixture: True
Mixture Percent: .00
Container: A - ABOVE GROUND TANK
Pressure: 1 - AMBIENT PRESSURE
Temperature: 4 - AMBIENT TEMPERATURE
Average Amount: 5
Maximum Amount: 149650
Days on Site: 365
Site Plan: False
Site Plan Document: Not reported
Private Location: False
Location: OUTSIDE THE MAIN BUILDING PLUS ONE TANK INSIDE THE MAIN BUILDING

Report Year: 2006
Tier 2 Report ID: 97105
Chemical ID: 268783
CAS Number: 64742650
Chemical Name: ALIPHATIC PETROLEUM DISTILLATES
Chemical Date: 6/19/2007
Average Amount: 5
Maximum Amount: 149650
Location ID: 453496
Chemical State: Liquid
Mixture: True
Mixture Percent: .00
Container: A - ABOVE GROUND TANK
Pressure: 1 - AMBIENT PRESSURE
Temperature: 4 - AMBIENT TEMPERATURE
Average Amount: 0
Maximum Amount: 0
Days on Site: 365
Site Plan: False
Site Plan Document: Not reported
Private Location: False
Location: OUTSIDE - MAIN BUILDING

Location ID: 453497
Chemical State: Liquid
Mixture: True
Mixture Percent: .00
Container: C - TANK INSIDE BUILDING

Map ID
Direction
Distance
Elevation

MAP FINDINGS

Site

Database(s)

EDR ID Number
EPA ID Number

VERIZON - TAMPA EAX FL1611B13 (Continued)

S107725411

Pressure: 1 - AMBIENT PRESSURE
Temperature: 4 - AMBIENT TEMPERATURE
Average Amount: 0
Maximum Amount: 0
Days on Site: 365
Site Plan: False
Site Plan Document: Not reported
Private Location: False
Location: INSIDE - MAIN BUILDING

Report Year: 2006
Tier 2 Report ID: 97105
Chemical ID: 268782
CAS Number: 7664939
Chemical Name: Sulfuric acid
Chemical Date: 6/19/2007
Average Amount: 4
Maximum Amount: 14846
Location ID: 453495
Chemical State: Liquid
Mixture: True
Mixture Percent: .00
Container: R - OTHER
Pressure: 1 - AMBIENT PRESSURE
Temperature: 4 - AMBIENT TEMPERATURE
Average Amount: 4
Maximum Amount: 14846
Days on Site: 365
Site Plan: False
Site Plan Document: Not reported
Private Location: False
Location: INSIDE - MAIN BUILDING

Report Year: 2005
Tier 2 Report ID: 92611
Chemical ID: 238150
CAS Number: 68476346
Chemical Name: DIESEL FUEL OIL (HIGH SULFUR)
Chemical Date: 5/9/2006
Average Amount: 5
Maximum Amount: 149650
Location ID: 413707
Chemical State: LIQUID
Mixture: True
Mixture Percent: .00
Container: C - TANK INSIDE BUILDING
Pressure: 1 - AMBIENT PRESSURE
Temperature: 4 - AMBIENT TEMPERATURE
Average Amount: 5
Maximum Amount: 149650
Days on Site: 365
Site Plan: False
Site Plan Document: Not reported
Private Location: False
Location: FLOOR 1 - BATTERY ROOM

Map ID
Direction
Distance
Elevation

MAP FINDINGS

Site

Database(s)

EDR ID Number
EPA ID Number

VERIZON - TAMPA EAX FL1611B13 (Continued)

S107725411

Report Year: 2005
Tier 2 Report ID: 92611
Chemical ID: 238149
CAS Number: 7664939
Chemical Name: Sulfuric acid
Chemical Date: 5/9/2006
Average Amount: 4
Maximum Amount: 11606
Location ID: 413706
Chemical State: Liquid
Mixture: True
Mixture Percent: .00
Container: R - OTHER
Pressure: 1 - AMBIENT PRESSURE
Temperature: 4 - AMBIENT TEMPERATURE
Average Amount: 4
Maximum Amount: 11606
Days on Site: 365
Site Plan: False
Site Plan Document: Not reported
Private Location: False
Location: FLOOR 1 - BATTERY ROOM

Report Year: 2004
Tier 2 Report ID: 89120
Chemical ID: 211683
CAS Number: 64742650
Chemical Name: ALIPHATIC PETROLEUM DISTILLATES
Chemical Date: 4/29/2005
Average Amount: 5
Maximum Amount: 149650
Location ID: 378923
Chemical State: Liquid
Mixture: True
Mixture Percent: .00
Container: A - ABOVE GROUND TANK
Pressure: 1 - AMBIENT PRESSURE
Temperature: 4 - AMBIENT TEMPERATURE
Average Amount: 5
Maximum Amount: 149650
Days on Site: 365
Site Plan: False
Site Plan Document: Not reported
Private Location: False
Location: FLOOR GROUND, GEN ROOM

Report Year: 2004
Tier 2 Report ID: 89120
Chemical ID: 211682
CAS Number: 7664939
Chemical Name: Sulfuric acid
Chemical Date: 4/29/2005
Average Amount: 4
Maximum Amount: 9173
Location ID: 378922

Map ID
Direction
Distance
Elevation

MAP FINDINGS

Site

Database(s)

EDR ID Number
EPA ID Number

VERIZON - TAMPA EAX FL1611B13 (Continued)

S107725411

Chemical State: Liquid
Mixture: True
Mixture Percent: .00
Container: R - OTHER
Pressure: 1 - AMBIENT PRESSURE
Temperature: 4 - AMBIENT TEMPERATURE
Average Amount: 4
Maximum Amount: 9173
Days on Site: 365
Site Plan: False
Site Plan Document: Not reported
Private Location: False
Location: FLOOR 4 - BATTERY ROOM

Report Year: 2003
Tier 2 Report ID: 85981
Chemical ID: 190013
CAS Number: 64742650
Chemical Name: ALIPHATIC PETROLEUM DISTILLATES
Chemical Date: 4/27/2004
Average Amount: 5
Maximum Amount: 292000
Location ID: 350505
Chemical State: Liquid
Mixture: True
Mixture Percent: .00
Container: B - BELOW GROUND TANK
Pressure: 1 - AMBIENT PRESSURE
Temperature: 4 - AMBIENT TEMPERATURE
Average Amount: 5
Maximum Amount: 292000
Days on Site: 365
Site Plan: False
Site Plan Document: Not reported
Private Location: False
Location: FLOOR OTHER

Report Year: 2003
Tier 2 Report ID: 85981
Chemical ID: 190011
CAS Number: 7664939
Chemical Name: Sulfuric acid
Chemical Date: 4/27/2004
Average Amount: 4
Maximum Amount: 21020
Location ID: 350503
Chemical State: Liquid
Mixture: True
Mixture Percent: .00
Container: R - OTHER
Pressure: 1 - AMBIENT PRESSURE
Temperature: 4 - AMBIENT TEMPERATURE
Average Amount: 4
Maximum Amount: 21020
Days on Site: 365

Map ID
Direction
Distance
Elevation

MAP FINDINGS

Site

Database(s)

EDR ID Number
EPA ID Number

VERIZON - TAMPA EAX FL1611B13 (Continued)

S107725411

Site Plan: False
Site Plan Document: Not reported
Private Location: False
Location: FLOOR 1,3,3,8,9 POWER RM, GEN RM

Report Year: 2002
Tier 2 Report ID: 80701
Chemical ID: 170966
CAS Number: 68476346
Chemical Name: DIESEL FUEL OIL (HIGH SULFUR)
Chemical Date: 1/2/1972
Average Amount: 5
Maximum Amount: 292000
Location ID: 327821
Chemical State: LIQUID
Mixture: True
Mixture Percent: .00
Containter: A - ABOVE GROUND TANK
Pressure: 1 - AMBIENT PRESSURE
Temperature: 4 - AMBIENT TEMPERATURE
Average Amount: 5
Maximum Amount: 292000
Days on Site: 365
Site Plan: False
Site Plan Document: Not reported
Private Location: False
Location: FLOOR OTHER

Report Year: 2002
Tier 2 Report ID: 80701
Chemical ID: 170965
CAS Number: 7664939
Chemical Name: Sulfuric acid
Chemical Date: 1/2/1972
Average Amount: 4
Maximum Amount: 12508
Location ID: 327820
Chemical State: Liquid
Mixture: True
Mixture Percent: .00
Containter: R - OTHER
Pressure: 1 - AMBIENT PRESSURE
Temperature: 4 - AMBIENT TEMPERATURE
Average Amount: 4
Maximum Amount: 12508
Days on Site: 365
Site Plan: False
Site Plan Document: Not reported
Private Location: False
Location: FLOOR 1,3,8,9, FLOOR OTHER GEN POWER ROOM

Report Year: 1995
Tier 2 Report ID: 21948
Chemical ID: 141451

Map ID
Direction
Distance
Elevation

MAP FINDINGS

Site

Database(s)

EDR ID Number
EPA ID Number

VERIZON - TAMPA EAX FL1611B13 (Continued)

S107725411

CAS Number: 7664939
Chemical Name: Sulfuric acid
Chemical Date: 1/2/1972
Average Amount: 3
Maximum Amount: 4780
Location ID: 189384
Chemical State: LIQUID
Mixture: False
Mixture Percent: 100.00
Containter: CONV
Pressure: CONV
Temperature: CONV
Average Amount: 3
Maximum Amount: 4780
Days on Site: 365
Site Plan: False
Site Plan Document: Not reported
Private Location: False
Location: Not reported

Report Year: 1998
Tier 2 Report ID: 47735
Chemical ID: 141450
CAS Number: 7664939
Chemical Name: Sulfuric acid
Chemical Date: 1/2/1972
Average Amount: 3
Maximum Amount: 4780
Location ID: 236841
Chemical State: LIQUID
Mixture: False
Mixture Percent: 100.00
Containter: CONV
Pressure: CONV
Temperature: CONV
Average Amount: 3
Maximum Amount: 4780
Days on Site: 365
Site Plan: False
Site Plan Document: Not reported
Private Location: False
Location: Not reported

Report Year: 1999
Tier 2 Report ID: 56589
Chemical ID: 141449
CAS Number: 7664939
Chemical Name: Sulfuric acid
Chemical Date: 1/2/1972
Average Amount: 3
Maximum Amount: 7172
Location ID: 254086
Chemical State: LIQUID
Mixture: False
Mixture Percent: 100.00

Map ID
Direction
Distance
Elevation

MAP FINDINGS

Site

Database(s)

EDR ID Number
EPA ID Number

VERIZON - TAMPA EAX FL1611B13 (Continued)

S107725411

Containter: CONV
Pressure: CONV
Temperature: CONV
Average Amount: 3
Maximum Amount: 7172
Days on Site: 365
Site Plan: False
Site Plan Document: Not reported
Private Location: False
Location: Not reported

Report Year: 2000
Tier 2 Report ID: 65682
Chemical ID: 141448
CAS Number: 7664939
Chemical Name: Sulfuric acid
Chemical Date: 1/2/1972
Average Amount: 4
Maximum Amount: 19513
Location ID: 272362
Chemical State: LIQUID
Mixture: False
Mixture Percent: 100.00
Containter: CONV
Pressure: CONV
Temperature: CONV
Average Amount: 4
Maximum Amount: 19513
Days on Site: 365
Site Plan: False
Site Plan Document: Not reported
Private Location: False
Location: Not reported

Report Year: 1996
Tier 2 Report ID: 30490
Chemical ID: 141447
CAS Number: 7664939
Chemical Name: Sulfuric acid
Chemical Date: 1/2/1972
Average Amount: 3
Maximum Amount: 4780
Location ID: 204676
Chemical State: LIQUID
Mixture: False
Mixture Percent: 100.00
Containter: CONV
Pressure: CONV
Temperature: CONV
Average Amount: 3
Maximum Amount: 4780
Days on Site: 365
Site Plan: False
Site Plan Document: Not reported
Private Location: False

Map ID
Direction
Distance
Elevation

MAP FINDINGS

Site

Database(s)

EDR ID Number
EPA ID Number

VERIZON - TAMPA EAX FL1611B13 (Continued)

S107725411

Location: Not reported

Report Year: 1997
Tier 2 Report ID: 39098
Chemical ID: 141446
CAS Number: 7664939
Chemical Name: Sulfuric acid
Chemical Date: 1/2/1972
Average Amount: 3
Maximum Amount: 4780
Location ID: 220309
Chemical State: LIQUID
Mixture: False
Mixture Percent: 100.00
Containter: CONV
Pressure: CONV
Temperature: CONV
Average Amount: 3
Maximum Amount: 4780
Days on Site: 365
Site Plan: False
Site Plan Document: Not reported
Private Location: False
Location: Not reported

Report Year: 2001
Tier 2 Report ID: 74628
Chemical ID: 141445
CAS Number: 7664939
Chemical Name: Sulfuric acid
Chemical Date: 1/2/1972
Average Amount: 4
Maximum Amount: 19605
Location ID: 291095
Chemical State: LIQUID
Mixture: False
Mixture Percent: 100.00
Containter: CONV
Pressure: CONV
Temperature: CONV
Average Amount: 4
Maximum Amount: 19605
Days on Site: 365
Site Plan: False
Site Plan Document: Not reported
Private Location: False
Location: Not reported

Report Year: 2001
Tier 2 Report ID: 74628
Chemical ID: 134541
CAS Number: 68476346
Chemical Name: DIESEL FUEL OIL (HIGH SULFUR)
Chemical Date: 1/2/1972

Map ID
Direction
Distance
Elevation

MAP FINDINGS

Site

Database(s)

EDR ID Number
EPA ID Number

VERIZON - TAMPA EAX FL1611B13 (Continued)

S107725411

Average Amount: 5
Maximum Amount: 146000
Location ID: 291094
Chemical State: LIQUID
Mixture: False
Mixture Percent: 100.00
Containter: CONV
Pressure: CONV
Temperature: CONV
Average Amount: 5
Maximum Amount: 146000
Days on Site: 365
Site Plan: False
Site Plan Document: Not reported
Private Location: False
Location: Not reported

Report Year: 1999
Tier 2 Report ID: 56589
Chemical ID: 112103
CAS Number: 68476346
Chemical Name: DIESEL FUEL OIL (HIGH SULFUR)
Chemical Date: 1/2/1972
Average Amount: 5
Maximum Amount: 142000
Location ID: 254085
Chemical State: LIQUID
Mixture: False
Mixture Percent: 100.00
Containter: CONV
Pressure: CONV
Temperature: CONV
Average Amount: 5
Maximum Amount: 142000
Days on Site: 365
Site Plan: False
Site Plan Document: Not reported
Private Location: False
Location: Not reported

Report Year: 2000
Tier 2 Report ID: 65682
Chemical ID: 112102
CAS Number: 68476346
Chemical Name: DIESEL FUEL OIL (HIGH SULFUR)
Chemical Date: 1/2/1972
Average Amount: 5
Maximum Amount: 142000
Location ID: 272361
Chemical State: LIQUID
Mixture: False
Mixture Percent: 100.00
Containter: CONV
Pressure: CONV
Temperature: CONV

Map ID
Direction
Distance
Elevation

MAP FINDINGS

Site

Database(s)

EDR ID Number
EPA ID Number

VERIZON - TAMPA EAX FL1611B13 (Continued)

S107725411

Average Amount: 5
Maximum Amount: 142000
Days on Site: 365
Site Plan: False
Site Plan Document: Not reported
Private Location: False
Location: Not reported

Company Info:

Company Name: VERIZON COMMUNICATIONS
Company Address: 700 HIDDEN RIDGE HQWO1J08: SARA COMPLIANCE
Company City,St,Zip: IRVING, TX 75038
Company Phone: Not reported
Company Fax: Not reported
Company Email: david.m.jean@core.verizon.com
FEI Number: 590397520
Company Contact Name: DAVID JEAN
Company Contact Phone: 978-469-1648
Reduced Fees: False
Exempt Fees: False
Electronic Filing: False
Employee: Not reported
Comments: Not reported

County: HILLSBOROUGH
SEC302: True
Active Date: 1/1/1991
Inactive Date: Not reported
Old HMIS Date: 3/22/1990
Visit for 2001: False
Visit for 2002: True
Visit for 2003: False
Visit for 2004: True
Visit for 2005: False
Site Visit Date: 11/10/2004

AF701
NNW
1/4-1/2
0.359 mi.
1896 ft.

FRONTIER TAMPA EAX (FTR- 161-70336-24601)
610 ZACK ST
TAMPA, FL 33602

FL TIER 2 S122438639
N/A

Site 29 of 36 in cluster AF

Relative:
Higher
Actual:
16 ft.

TIER 2:

Name: FRONTIER TAMPA EAX (FTR- 161-70336-24601)
Address: 610 ZACK ST
City,State,Zip: TAMPA, FL 33602

Year: 2019
Facility Id: 6660978
Active Date: Not reported
Inactive Date: Not reported
Sale Pending: Not reported
Original Date: Not reported

Map ID
Direction
Distance
Elevation

MAP FINDINGS

Site

Database(s)

EDR ID Number
EPA ID Number

FRONTIER TAMPA EAX (FTR- 161-70336-24601) (Continued)

S122438639

PLOT Source: Not reported
Latitude: Not reported
Longitude: Not reported
LEPC District: Not reported
Counties: Not reported
SERC: Not reported
Program Level: Not reported
PRIME: Not reported
SIC Code: Not reported
SIC Code 2: Not reported
NAICS Code: 517311
Last Modified Date: 02/12/2020
First Submit Date: 02/12/2020
Data Submitted By: Jamie McElman
Company Name: Frontier TAMPA EAX (FTR- 161-70336-24601)
Comments: Not reported

Contact:

Contact ID: Not reported
Year: 2019
Facility Id: 6660978
Contact Type: Owner / Operator
Contact Name: Jamie McElman
Contact Title: Not reported
Contact Phone: 800-590-6605
Contact 24Hr Phone: Not reported
Contact Telephone 2: 813-273-2499
Contact Telephone 3: Not reported
Contact Telephone 4: Not reported
Contact Telephone 5: Not reported
Contact Telephone 6: Not reported
Contact Email: james.mcelman@ftr.com

Contact ID: Not reported
Year: 2019
Facility Id: 6660978
Contact Type: Owner / Operator
Contact Name: Jamie McElman
Contact Title: Not reported
Contact Phone: 800-590-6605
Contact 24Hr Phone: Not reported
Contact Telephone 2: 813-273-2499
Contact Telephone 3: Not reported
Contact Telephone 4: Not reported
Contact Telephone 5: Not reported
Contact Telephone 6: Not reported
Contact Email: james.mcelman@ftr.com

Name: FRONTIER TAMPA EAX (FTR- 161-70336-24601)
Address: 610 ZACK ST
City,State,Zip: TAMPA, FL 33602

Year: 2018
Facility Id: 6382022
Active Date: Not reported
Inactive Date: Not reported

Map ID
Direction
Distance
Elevation

MAP FINDINGS

Site

Database(s)

EDR ID Number
EPA ID Number

FRONTIER TAMPA EAX (FTR- 161-70336-24601) (Continued)

S122438639

Sale Pending: Not reported
Original Date: Not reported
PLOT Source: Not reported
Latitude: Not reported
Longitude: Not reported
LEPC District: Not reported
Counties: Not reported
SERC: Not reported
Program Level: Not reported
PRIME: Not reported
SIC Code: Not reported
SIC Code 2: Not reported
NAICS Code: 517311
Last Modified Date: 02/03/2019
First Submit Date: 02/03/2019
Data Submitted By: Jamie McElman
Company Name: Frontier Communications, Inc.
Comments: Not reported

Contact:
Contact ID: Not reported
Year: 2018
Facility Id: 6382022
Contact Type: Owner / Operator
Contact Name: Jamie McElman
Contact Title: Not reported
Contact Phone: 800-590-6605
Contact 24Hr Phone: Not reported
Contact Telephone 2: 813-273-2499
Contact Telephone 3: Not reported
Contact Telephone 4: Not reported
Contact Telephone 5: Not reported
Contact Telephone 6: Not reported
Contact Email: james.mcelman@ftr.com

Contact ID: Not reported
Year: 2018
Facility Id: 6382022
Contact Type: Owner / Operator
Contact Name: Jamie McElman
Contact Title: Not reported
Contact Phone: 800-590-6605
Contact 24Hr Phone: Not reported
Contact Telephone 2: 813-273-2499
Contact Telephone 3: Not reported
Contact Telephone 4: Not reported
Contact Telephone 5: Not reported
Contact Telephone 6: Not reported
Contact Email: james.mcelman@ftr.com

Name: FRONTIER TAMPA EAX (FTR- 161-70336-24601)
Address: 610 ZACK ST
City,State,Zip: TAMPA, FL 33602

Year: 2017
Facility Id: 6088649

Map ID
Direction
Distance
Elevation

MAP FINDINGS

Site

Database(s)

EDR ID Number
EPA ID Number

FRONTIER TAMPA EAX (FTR- 161-70336-24601) (Continued)

S122438639

Active Date: Not reported
Inactive Date: Not reported
Sale Pending: Not reported
Original Date: Not reported
PLOT Source: Not reported
Latitude: Not reported
Longitude: Not reported
LEPC District: Not reported
Counties: Not reported
SERC: Not reported
Program Level: Not reported
PRIME: Not reported
SIC Code: 4813
SIC Code 2: Not reported
NAICS Code: 517311
Last Modified Date: 02/07/2018
First Submit Date: 02/07/2018
Data Submitted By: Jamie McElman - Manager, Frontier EH&S
Company Name: Frontier Communications Corporation
Comments: Not reported

Contact:

Contact ID: Not reported
Year: 2017
Facility Id: 6088649
Contact Type: Emergency Contact
Contact Name: Gregory Bauer
Contact Title: Not reported
Contact Phone: 800-590-6605 ??
Contact 24Hr Phone: Not reported
Contact Telephone 2: 941-356-5612
Contact Telephone 3: 800-590-6605 ??
Contact Telephone 4: 813-273-2499
Contact Telephone 5: 800-590-6605 ??
Contact Telephone 6: 813-273-2499
Contact Email: Gregory.Bauer@ftr.com

**AF702
NNW
1/4-1/2
0.359 mi.
1896 ft.**

**VERIZON TAMPA EAX (FL1611B13)
610 ZACK ST
TAMPA, FL 33602**

**FL TIER 2 S115596778
N/A**

Site 30 of 36 in cluster AF

**Relative:
Higher
Actual:
16 ft.**

TIER 2:
Name: VERIZON TAMPA EAX (VZ- FL1611B13)
Address: 610 ZACK ST
City,State,Zip: TAMPA, FL 33602

Year: 2015
Facility Id: 5383308
Active Date: Not reported
Inactive Date: Not reported
Sale Pending: Not reported
Original Date: Not reported
PLOT Source: Not reported

Map ID
Direction
Distance
Elevation

MAP FINDINGS

Site

Database(s)

EDR ID Number
EPA ID Number

VERIZON TAMPA EAX (FL1611B13) (Continued)

S115596778

Latitude: 27.9508
Longitude: -82.4561
LEPC District: Not reported
Counties: Not reported
SERC: Not reported
Program Level: Not reported
PRIME: Not reported
SIC Code: 4813
SIC Code 2: Not reported
NAICS Code: 517110
Last Modified Date: 01/27/2016
First Submit Date: 01/27/2016
Data Submitted By: Jason Weller - Manager, Global EH&S Compliance
Company Name: Verizon Florida, Inc.
Comments: Not reported

Contact:

Contact ID: Not reported
Year: 2015
Facility Id: 5383308
Contact Type: Emergency Contact
Contact Name: Jason Weller
Contact Title: Not reported
Contact Phone: 800-386-9639
Contact 24Hr Phone: Not reported
Contact Telephone 2: 800-386-9639
Contact Telephone 3: 800-386-9639
Contact Telephone 4: 800-386-9639
Contact Telephone 5: 800-386-9639
Contact Telephone 6: 972/729-5143
Contact Email: jason.weller@verizon.com

Name: VERIZON TAMPA EAX (VZ- FL1611B13)
Address: 610 ZACK ST
City,State,Zip: TAMPA, FL 33602

Year: 2014
Facility Id: 4981422
Active Date: Not reported
Inactive Date: Not reported
Sale Pending: Not reported
Original Date: Not reported
PLOT Source: Not reported
Latitude: 27.9508
Longitude: -82.4561
LEPC District: Not reported
Counties: Not reported
SERC: Not reported
Program Level: Not reported
PRIME: Not reported
SIC Code: 4813
SIC Code 2: Not reported
NAICS Code: 517110
Last Modified Date: 01/09/2015
First Submit Date: 01/09/2015
Data Submitted By: Jason Weller - Manager, Global EH&S Compliance

Map ID
Direction
Distance
Elevation

MAP FINDINGS

Site

Database(s)

EDR ID Number
EPA ID Number

VERIZON TAMPA EAX (FL1611B13) (Continued)

S115596778

Company Name: Verizon Florida, Inc.
Comments: Not reported

Contact:

Contact ID: Not reported
Year: 2014
Facility Id: 4981422
Contact Type: Emergency Contact
Contact Name: GREGORY BAUER
Contact Title: Not reported
Contact Phone: 800-386-9639
Contact 24Hr Phone: Not reported
Contact Telephone 2: 941/356-5612
Contact Telephone 3: Not reported
Contact Telephone 4: Not reported
Contact Telephone 5: Not reported
Contact Telephone 6: Not reported
Contact Email: gregory.bauer@one.verizon.com

Name: VERIZON TAMPA EAX (VZ- FL1611B13)
Address: 610 ZACK ST
City,State,Zip: TAMPA, FL 33602

Year: 2013
Facility Id: 4512914
Active Date: Not reported
Inactive Date: Not reported
Sale Pending: Not reported
Original Date: Not reported
PLOT Source: Not reported
Latitude: 27.9508
Longitude: -82.4561
LEPC District: Not reported
Counties: Not reported
SERC: Not reported
Program Level: Not reported
PRIME: Not reported
SIC Code: 4813
SIC Code 2: Not reported
NAICS Code: 517110
Last Modified Date: 01/30/2014
First Submit Date: 01/30/2014
Data Submitted By: Jason Weller - Manager, Global EH&S Compliance
Company Name: Verizon
Comments: Not reported

Contact:

Contact ID: Not reported
Year: 2013
Facility Id: 4512914
Contact Type: Emergency Contact
Contact Name: James Watkins
Contact Title: Not reported
Contact Phone: 941/373-5845
Contact 24Hr Phone: Not reported
Contact Telephone 2: 800-386-9639

Map ID
Direction
Distance
Elevation

MAP FINDINGS

Site

Database(s)

EDR ID Number
EPA ID Number

VERIZON TAMPA EAX (FL1611B13) (Continued)

S115596778

Contact Telephone 3: Not reported
Contact Telephone 4: Not reported
Contact Telephone 5: Not reported
Contact Telephone 6: Not reported
Contact Email: james.a.watkins@verizon.com

Name: VERIZON TAMPA EAX (FL1611B13)
Address: 610 ZACK ST
City,State,Zip: TAMPA, FL 33602

Year: 2012
Facility Id: 4039039
Active Date: Not reported
Inactive Date: Not reported
Sale Pending: Not reported
Original Date: Not reported
PLOT Source: Not reported
Latitude: 27.950818
Longitude: -82.456307
LEPC District: Not reported
Counties: Not reported
SERC: Not reported
Program Level: Not reported
PRIME: Not reported
SIC Code: 4813
SIC Code 2: Not reported
NAICS Code: 517110
Last Modified Date: 01/30/2013
First Submit Date: 01/30/2013
Data Submitted By: Jason Weller - Manager, Global EH&S Compliance
Company Name: Verizon
Comments: Not reported

Contact:
Contact ID: Not reported
Year: 2012
Facility Id: 4039039
Contact Type: Owner / Operator
Contact Name: Jason Weller
Contact Title: Not reported
Contact Phone: 800-386-9639
Contact 24Hr Phone: Not reported
Contact Telephone 2: 972/729-5143
Contact Telephone 3: Not reported
Contact Telephone 4: Not reported
Contact Telephone 5: Not reported
Contact Telephone 6: Not reported
Contact Email: jason.weller@verizon.com

Contact ID: Not reported
Year: 2012
Facility Id: 4039039
Contact Type: Emergency Contact
Contact Name: James Watkins
Contact Title: Not reported
Contact Phone: 941/373-5845

Map ID
Direction
Distance
Elevation

MAP FINDINGS

Site

Database(s)

EDR ID Number
EPA ID Number

VERIZON TAMPA EAX (FL1611B13) (Continued)

S115596778

Contact 24Hr Phone: Not reported
Contact Telephone 2: 800-386-9639
Contact Telephone 3: Not reported
Contact Telephone 4: Not reported
Contact Telephone 5: Not reported
Contact Telephone 6: Not reported
Contact Email: james.a.watkins@verizon.com

Contact ID: Not reported
Year: 2012
Facility Id: 4039039
Contact Type: Emergency Contact
Contact Name: Jason Weller
Contact Title: Not reported
Contact Phone: 800-386-9639
Contact 24Hr Phone: Not reported
Contact Telephone 2: 800-386-9639
Contact Telephone 3: Not reported
Contact Telephone 4: Not reported
Contact Telephone 5: Not reported
Contact Telephone 6: Not reported
Contact Email: jason.weller@verizon.com

**AF703
NNW
1/4-1/2
0.359 mi.
1896 ft.**

**FRONTIER FL LLC-TAMPA EAX
610 E ZACK ST
TAMPA, FL 33602**

Site 31 of 36 in cluster AF

**FL UST U001355398
FL AST N/A
FL Financial Assurance**

**Relative:
Higher
Actual:
16 ft.**

UST:
Facility Id: 8732443
Facility Status: OPEN
Type Description: Fuel user/Non-retail
Facility Phone: 8132732499
Region: STATE
Positioning Method: AGPS
Lat/Long (dms): 27 57 5 / 82 27 19

Owner:
Owner Id: 72701
Owner Name: FRONTIER FL LLC
Owner Address: 610 N MORGAN ST
Owner Address 2: ATTN: JAMES MCELMAN
Owner City,St,Zip: TAMPA, FL 33602
Owner Contact: JAMES MCELMAN | OFC: 813-273-2499
Owner Phone: 8134311330

Tank Info:
Name: FRONTIER FL LLC-TAMPA EAX
Address: 610 E ZACK ST
City: TAMPA
Zip: 33602
Tank Id: 1
Status: Removed
Status Date: 06/11/1996

Map ID
Direction
Distance
Elevation

MAP FINDINGS

Site

Database(s)

EDR ID Number
EPA ID Number

FRONTIER FL LLC-TAMPA EAX (Continued)

U001355398

Install Date: 7/1/1975
Substance: Diesel-emergen generator
Content Description: Emerg Generator Diesel
Gallons: 20000
Vessel Indicator: TANK
Tank Location: UNDERGROUND
DEP Contractor: P

Name: FRONTIER FL LLC-TAMPA EAX
Address: 610 E ZACK ST
City: TAMPA
Zip: 33602
Tank Id: 2
Status: Removed
Status Date: 06/11/1996
Install Date: 7/1/1975
Substance: Diesel-emergen generator
Content Description: Emerg Generator Diesel
Gallons: 20000
Vessel Indicator: TANK
Tank Location: UNDERGROUND
DEP Contractor: P

[Click here for Florida Oculus:](#)

AST:

Name: FRONTIER FL LLC-TAMPA EAX
Address: 610 E ZACK ST
Facility ID: 8732443
Facility Status: OPEN
Type Description: Fuel user/Non-retail
Facility Phone: 8132732499
DEP Contractor Own: P
Region: STATE
Positioning Method: AGPS
Lat/Long (dms): 27 57 5 / 82 27 19

Owner:

Owner Id: 72701
Owner Name: FRONTIER FL LLC
Owner Address: 610 N MORGAN ST
Owner Address 2: ATTN: JAMES MCELMAN
Owner City,St,Zip: TAMPA, FL 33602
Owner Contact: JAMES MCELMAN | OFC: 813-273-2499
Owner Phone: 8134311330

Tank Id: Not reported
Status: In service
Status Date: 05/01/2020
Install Date: 6/1/1996
Substance: Diesel-emergen generator
Content Description: Emerg Generator Diesel
Gallons: 10000
Tank Location: ABOVEGROUND

Map ID
Direction
Distance
Elevation

MAP FINDINGS

Site

Database(s)

EDR ID Number
EPA ID Number

FRONTIER FL LLC-TAMPA EAX (Continued)

U001355398

Tank Id: Not reported
Status: In service
Status Date: 05/01/2020
Install Date: 6/1/1996
Substance: Diesel-emergen generator
Content Description: Emerg Generator Diesel
Gallons: 10000
Tank Location: ABOVEGROUND

[Click here for Florida Oculus:](#)

FL Financial Assurance 3:

Name: FRONTIER FL LLC-TAMPA EAX
Address: 610 E ZACK ST
City,State,Zip: TAMPA, FL 33602
Region: 3
Facility ID: 8732443
Facility Phone: 8132732499
Facility Status: OPEN
Facility Type: C
Type Description: Fuel user/Non-retail
DEP CO: P
Financial Responsibility: INSURANCE
Insurance Company: ACE
Effective Date: 04/22/2008
Expire Date: 04/22/2009
Owner ID: 72701
Owner Name: FRONTIER FL LLC
Owner Address: 610 N MORGAN ST
Owner Address2: ATTN: JAMES MCELMAN
Owner City,St,Zip: TAMPA, FL 33602
Contact: JAMES MCELMAN | OFC: 813-273-2499
Resp Party Phone: 8134311330

Name: FRONTIER FL LLC-TAMPA EAX
Address: 610 E ZACK ST
City,State,Zip: TAMPA, FL 33602
Region: 3
Facility ID: 8732443
Facility Phone: 8132732499
Facility Status: OPEN
Facility Type: C
Type Description: Fuel user/Non-retail
DEP CO: P
Financial Responsibility: INSURANCE
Insurance Company: AEGIS
Effective Date: 06/01/2015
Expire Date: 06/01/2016
Owner ID: 72701
Owner Name: FRONTIER FL LLC
Owner Address: 610 N MORGAN ST
Owner Address2: ATTN: JAMES MCELMAN
Owner City,St,Zip: TAMPA, FL 33602
Contact: JAMES MCELMAN | OFC: 813-273-2499
Resp Party Phone: 8134311330

Map ID
Direction
Distance
Elevation

MAP FINDINGS

Site

Database(s)

EDR ID Number
EPA ID Number

FRONTIER FL LLC-TAMPA EAX (Continued)

U001355398

Name: FRONTIER FL LLC-TAMPA EAX
Address: 610 E ZACK ST
City,State,Zip: TAMPA, FL 33602
Region: 3
Facility ID: 8732443
Facility Phone: 8132732499
Facility Status: OPEN
Facility Type: C
Type Description: Fuel user/Non-retail
DEP CO: P
Financial Responsibility: INSURANCE
Insurance Company: AEGIS
Effective Date: 06/01/2016
Expire Date: 06/01/2017
Owner ID: 72701
Owner Name: FRONTIER FL LLC
Owner Address: 610 N MORGAN ST
Owner Address2: ATTN: JAMES MCELMAN
Owner City,St,Zip: TAMPA, FL 33602
Contact: JAMES MCELMAN | OFC: 813-273-2499
Resp Party Phone: 8134311330

Name: FRONTIER FL LLC-TAMPA EAX
Address: 610 E ZACK ST
City,State,Zip: TAMPA, FL 33602
Region: 3
Facility ID: 8732443
Facility Phone: 8132732499
Facility Status: OPEN
Facility Type: C
Type Description: Fuel user/Non-retail
DEP CO: P
Financial Responsibility: INSURANCE
Insurance Company: AEGIS
Effective Date: 06/01/2017
Expire Date: 06/01/2018
Owner ID: 72701
Owner Name: FRONTIER FL LLC
Owner Address: 610 N MORGAN ST
Owner Address2: ATTN: JAMES MCELMAN
Owner City,St,Zip: TAMPA, FL 33602
Contact: JAMES MCELMAN | OFC: 813-273-2499
Resp Party Phone: 8134311330

Name: FRONTIER FL LLC-TAMPA EAX
Address: 610 E ZACK ST
City,State,Zip: TAMPA, FL 33602
Region: 3
Facility ID: 8732443
Facility Phone: 8132732499
Facility Status: OPEN
Facility Type: C
Type Description: Fuel user/Non-retail
DEP CO: P
Financial Responsibility: INSURANCE
Insurance Company: AEGIS
Effective Date: 06/01/2018

Map ID
Direction
Distance
Elevation

MAP FINDINGS

Site

Database(s)

EDR ID Number
EPA ID Number

FRONTIER FL LLC-TAMPA EAX (Continued)

U001355398

Expire Date: 06/01/2019
Owner ID: 72701
Owner Name: FRONTIER FL LLC
Owner Address: 610 N MORGAN ST
Owner Address2: ATTN: JAMES MCELMAN
Owner City,St,Zip: TAMPA, FL 33602
Contact: JAMES MCELMAN | OFC: 813-273-2499
Resp Party Phone: 8134311330

Name: FRONTIER FL LLC-TAMPA EAX
Address: 610 E ZACK ST
City,State,Zip: TAMPA, FL 33602
Region: 3
Facility ID: 8732443
Facility Phone: 8132732499
Facility Status: OPEN
Facility Type: C
Type Description: Fuel user/Non-retail
DEP CO: P
Financial Responsibility: INSURANCE
Insurance Company: AEGIS
Effective Date: 06/01/2019
Expire Date: 06/01/2020
Owner ID: 72701
Owner Name: FRONTIER FL LLC
Owner Address: 610 N MORGAN ST
Owner Address2: ATTN: JAMES MCELMAN
Owner City,St,Zip: TAMPA, FL 33602
Contact: JAMES MCELMAN | OFC: 813-273-2499
Resp Party Phone: 8134311330

Name: FRONTIER FL LLC-TAMPA EAX
Address: 610 E ZACK ST
City,State,Zip: TAMPA, FL 33602
Region: 3
Facility ID: 8732443
Facility Phone: 8132732499
Facility Status: OPEN
Facility Type: C
Type Description: Fuel user/Non-retail
DEP CO: P
Financial Responsibility: INSURANCE
Insurance Company: ILLINOIS UNION
Effective Date: 04/22/2009
Expire Date: 04/22/2010
Owner ID: 72701
Owner Name: FRONTIER FL LLC
Owner Address: 610 N MORGAN ST
Owner Address2: ATTN: JAMES MCELMAN
Owner City,St,Zip: TAMPA, FL 33602
Contact: JAMES MCELMAN | OFC: 813-273-2499
Resp Party Phone: 8134311330

Name: FRONTIER FL LLC-TAMPA EAX
Address: 610 E ZACK ST
City,State,Zip: TAMPA, FL 33602
Region: 3

Map ID
Direction
Distance
Elevation

MAP FINDINGS

Site

Database(s)

EDR ID Number
EPA ID Number

FRONTIER FL LLC-TAMPA EAX (Continued)

U001355398

Facility ID: 8732443
Facility Phone: 8132732499
Facility Status: OPEN
Facility Type: C
Type Description: Fuel user/Non-retail
DEP CO: P
Financial Responsibility: INSURANCE
Insurance Company: ILLINOIS UNION
Effective Date: 04/22/2010
Expire Date: 04/22/2011
Owner ID: 72701
Owner Name: FRONTIER FL LLC
Owner Address: 610 N MORGAN ST
Owner Address2: ATTN: JAMES MCELMAN
Owner City,St,Zip: TAMPA, FL 33602
Contact: JAMES MCELMAN | OFC: 813-273-2499
Resp Party Phone: 8134311330

Name: FRONTIER FL LLC-TAMPA EAX
Address: 610 E ZACK ST
City,State,Zip: TAMPA, FL 33602
Region: 3
Facility ID: 8732443
Facility Phone: 8132732499
Facility Status: OPEN
Facility Type: C
Type Description: Fuel user/Non-retail
DEP CO: P
Financial Responsibility: INSURANCE
Insurance Company: ILLINOIS UNION
Effective Date: 04/22/2011
Expire Date: 04/22/2012
Owner ID: 72701
Owner Name: FRONTIER FL LLC
Owner Address: 610 N MORGAN ST
Owner Address2: ATTN: JAMES MCELMAN
Owner City,St,Zip: TAMPA, FL 33602
Contact: JAMES MCELMAN | OFC: 813-273-2499
Resp Party Phone: 8134311330

Name: FRONTIER FL LLC-TAMPA EAX
Address: 610 E ZACK ST
City,State,Zip: TAMPA, FL 33602
Region: 3
Facility ID: 8732443
Facility Phone: 8132732499
Facility Status: OPEN
Facility Type: C
Type Description: Fuel user/Non-retail
DEP CO: P
Financial Responsibility: INSURANCE
Insurance Company: ILLINOIS UNION
Effective Date: 04/22/2012
Expire Date: 04/22/2013
Owner ID: 72701
Owner Name: FRONTIER FL LLC
Owner Address: 610 N MORGAN ST

Map ID
Direction
Distance
Elevation

MAP FINDINGS

Site

Database(s)

EDR ID Number
EPA ID Number

FRONTIER FL LLC-TAMPA EAX (Continued)

U001355398

Owner Address2: ATTN: JAMES MCELMAN
Owner City,St,Zip: TAMPA, FL 33602
Contact: JAMES MCELMAN | OFC: 813-273-2499
Resp Party Phone: 8134311330

Name: FRONTIER FL LLC-TAMPA EAX
Address: 610 E ZACK ST
City,State,Zip: TAMPA, FL 33602
Region: 3
Facility ID: 8732443
Facility Phone: 8132732499
Facility Status: OPEN
Facility Type: C
Type Description: Fuel user/Non-retail
DEP CO: P
Financial Responsibility: INSURANCE
Insurance Company: ILLINOIS UNION
Effective Date: 04/22/2013
Expire Date: 04/22/2014
Owner ID: 72701
Owner Name: FRONTIER FL LLC
Owner Address: 610 N MORGAN ST
Owner Address2: ATTN: JAMES MCELMAN
Owner City,St,Zip: TAMPA, FL 33602
Contact: JAMES MCELMAN | OFC: 813-273-2499
Resp Party Phone: 8134311330

Name: FRONTIER FL LLC-TAMPA EAX
Address: 610 E ZACK ST
City,State,Zip: TAMPA, FL 33602
Region: 3
Facility ID: 8732443
Facility Phone: 8132732499
Facility Status: OPEN
Facility Type: C
Type Description: Fuel user/Non-retail
DEP CO: P
Financial Responsibility: INSURANCE
Insurance Company: ILLINOIS UNION
Effective Date: 04/22/2014
Expire Date: 04/22/2015
Owner ID: 72701
Owner Name: FRONTIER FL LLC
Owner Address: 610 N MORGAN ST
Owner Address2: ATTN: JAMES MCELMAN
Owner City,St,Zip: TAMPA, FL 33602
Contact: JAMES MCELMAN | OFC: 813-273-2499
Resp Party Phone: 8134311330

Name: FRONTIER FL LLC-TAMPA EAX
Address: 610 E ZACK ST
City,State,Zip: TAMPA, FL 33602
Region: 3
Facility ID: 8732443
Facility Phone: 8132732499
Facility Status: OPEN
Facility Type: C

Map ID
Direction
Distance
Elevation

MAP FINDINGS

Site

Database(s)

EDR ID Number
EPA ID Number

FRONTIER FL LLC-TAMPA EAX (Continued)

U001355398

Type Description: Fuel user/Non-retail
DEP CO: P
Financial Responsibility: INSURANCE
Insurance Company: ILLINOIS UNION
Effective Date: 04/22/2015
Expire Date: 04/22/2016
Owner ID: 72701
Owner Name: FRONTIER FL LLC
Owner Address: 610 N MORGAN ST
Owner Address2: ATTN: JAMES MCELMAN
Owner City,St,Zip: TAMPA, FL 33602
Contact: JAMES MCELMAN | OFC: 813-273-2499
Resp Party Phone: 8134311330

AF704 TAMPA EAX (FTR- FL1611B13)
NNW 610 ZACK ST
1/4-1/2 TAMPA, FL 33602
0.359 mi.
1896 ft. Site 32 of 36 in cluster AF

FL TIER 2 S120696417
N/A

Relative:
Higher
Actual:
16 ft.

TIER 2:
Name: TAMPA EAX (FTR- FL1611B13)
Address: 610 ZACK ST
City,State,Zip: TAMPA, FL 33602

Year: 2016
Facility Id: 5835475
Active Date: Not reported
Inactive Date: Not reported
Sale Pending: Not reported
Original Date: Not reported
PLOT Source: Not reported
Latitude: Not reported
Longitude: Not reported
LEPC District: Not reported
Counties: Not reported
SERC: Not reported
Program Level: Not reported
PRIME: Not reported
SIC Code: 4813
SIC Code 2: Not reported
NAICS Code: 517110
Last Modified Date: 02/04/2017
First Submit Date: 02/04/2017
Data Submitted By: Jamie McElman - Manager, Frontier EH&S
Company Name: Frontier Communications
Comments: Not reported

Contact:
Contact ID: Not reported
Year: 2016
Facility Id: 5835475
Contact Type: Emergency Contact
Contact Name: Jamie McElman
Contact Title: Not reported
Contact Phone: 800-590-6605
Contact 24Hr Phone: Not reported
Contact Telephone 2: 813-273-2499

Map ID
Direction
Distance
Elevation

MAP FINDINGS

Site

Database(s)

EDR ID Number
EPA ID Number

TAMPA EAX (FTR- FL1611B13) (Continued)

S120696417

Contact Telephone 3: 800-590-6605
Contact Telephone 4: 813-273-2499
Contact Telephone 5: 800-590-6605
Contact Telephone 6: 800-590-6605
Contact Email: james.mcelman@ftr.com

AI705
West
1/4-1/2
0.360 mi.
1903 ft.

ALOFT TAMPA 13-925
100 WEST KENNEDY BLVD
TAMPA, FL 33602
Site 36 of 67 in cluster AI

FL AST
FL SPILLS
FL ASBESTOS

S121153555
N/A

Relative:
Lower

AST:
Name: ALOFT TAMPA DOWNTOWN
Address: 100 W KENNEDY BLVD
Facility ID: 9817779
Facility Status: OPEN
Type Description: Fuel user/Non-retail
Facility Phone: 8138988000
DEP Contractor Own: P
Region: STATE
Positioning Method: Not reported
Lat/Long (dms): Not reported

Actual:
4 ft.

Owner:
Owner Id: 79906
Owner Name: PHAROS DOWNTOWN TAMPA INVESTORS LLC
Owner Address: 320 S TRYON ST #202
Owner Address 2: ATTN: STORAGE TANK REGIS
Owner City,St,Zip: CHARLOTTE, NC 28202
Owner Contact: ADAM BEEBE
Owner Phone: 7043331818

Tank Id: 1
Status: In service
Status Date: 06/01/2014
Install Date: 6/1/2014
Substance: Diesel-emergen generator
Content Description: Emerg Generator Diesel
Gallons: 650
Tank Location: ABOVEGROUND

Construction:
Tank Id: 1
Construction Category: Primary Construction
Construction Description: Steel

Monitoring:
Tank ID: 1
Monitoring Description: External piping monitoring

Tank ID: 1
Monitoring Description: Monitor tank bottom space

Map ID
Direction
Distance
Elevation

MAP FINDINGS

Site

Database(s)

EDR ID Number
EPA ID Number

ALOFT TAMPA 13-925 (Continued)

S121153555

Piping:

Tank ID: 1
Piping Category: Primary Construction
Piping Description: Approved synthetic material

[Click here for Florida Oculus:](#)

SPILLS:

Name: Not reported
Address: 100 WEST KENNEDY BLVD
City,State,Zip: TAMPA, FL
OHMIT Incident Number: 63704
Incident Legacy: Not reported
On-Scene Response: No
Criminal Indicator: No
Hurricane Indicator: No
Incident Date: 07/31/2019
Incident Status: Pending-HQ
Incident Report Date: Not reported
Pollutant: Unknown
Pollutants Category: Unknown
Substance Spilled: Unknown
Amount Spilled (Gallons): 0
Pollutant - Unit Measure: gallon

Incident Party Name: DEP District Office
Description: Coastal

Incident Party Name: DEP District Office
Description: Coastal

Incident Party Name: EPC of Hillsborough County
Description: Coastal

Incident Party Name: EPC of Hillsborough County
Description: Coastal

Incident Party Name: Local Programs
Description: Coastal

Incident Party Name: Local Programs
Description: Coastal

Incident Party Name: RP UNKNOWN
Description: Coastal

Incident Party Name: RP UNKNOWN
Description: Coastal

Incident Party Name: SWD Stormwater Program
Description: Coastal

Incident Party Name: SWD Stormwater Program
Description: Coastal

Map ID
Direction
Distance
Elevation

MAP FINDINGS

Site

Database(s)

EDR ID Number
EPA ID Number

ALOFT TAMPA 13-925 (Continued)

S121153555

Incident Party Name: Thoreson Kurt
Description: Coastal

Incident Party Name: Thoreson Kurt
Description: Coastal

ASBESTOS:

Name: ALOFT TAMPA 13-925
Address: 100 WEST KENNEDY BLVD
City,State,Zip: TAMPA, FL 33602
Facility ID: AS05709572
Notification ID: 73115
Notification Type: REVISED
Project Type: RENOVATION
Notification Status: REVIEWED
Site Name: FLOORING
Ordered Demolition?: N
Annual Notification: Not reported
Owner Name: CCP KENNEDY LLC
Contractor Name: CROSS CONSTRUCTION SERVICES, INC.
Start Date: 06/14/2013
Finish Date: 07/03/2013
Cementitious RACM: Not reported
Cementitious SF: Not reported
Floor RACM: Not reported
Floor SF: Not reported
Pipe RACM: Not reported
Pipe SF: Not reported
CF RACM: Not reported
Roof RACM: Not reported
Roof SF: Not reported
Surface Mat RACM: Not reported
Surface Mat SF: Not reported
Waste Disposal Site: ENTERPRISE LF & RECYC (FKA SID LARKIN & SON, INC.)
Waste Disposal Address: 41111 ENTERPRISE ROAD
Waste Disposal City: DADE CITY
Waste Disposal State: FL
Waste Disposal Zip: 33525
Transporter Name: Not reported
Contractor is Transporter: Y
Waste Disp ID: 87895
Waste Disp Source: W
Transporter Address: Not reported
Transporter City: Not reported
Transporter State: FL
Transporter Zip: Not reported
Date Receive: Not reported

Map ID
Direction
Distance
Elevation

MAP FINDINGS

Site

Database(s)

EDR ID Number
EPA ID Number

AI706
West
1/4-1/2
0.360 mi.
1903 ft.

100 WEST KENEDY BLVD
TAMPA, FL

Site 37 of 67 in cluster AI

ERNS 2019253773
N/A

Relative:
Lower

Incident Commons:

Actual:
4 ft.

NRC Report #:

1253773

Description of Incident:

CALLER REPORTING THAT THEY OBSERVED A PIPE RELEASING AN UNKNOWN GOLDEN YELLOW LIQUID COMING FROM A PIPE BEHIND THE HOTEL POURING INTO THE HILLSBOROUGH RIVER.

Type of Incident:

PIPELINE

Incident Cause:

UNKNOWN

Incident Date Time:

7/31/2019 13:20

Incident DTG:

DISCOVERED

Incident Location:

Not reported

Location Address:

100 WEST KENEDY BLVD

Location Street 1:

Not reported

Location Street 2:

Not reported

Location Nearest City:

TAMPA

Location State:

FL

Location County:

HILLSBOROUGH

Location Zip:

Not reported

Distance From City:

Not reported

Distance Units:

Not reported

Direction From City:

Not reported

Lat Deg:

Not reported

Lat Min:

Not reported

Lat Sec:

Not reported

Lat Quad:

Not reported

Long Deg:

Not reported

Long Min:

Not reported

Long Sec:

Not reported

Long Quad:

Not reported

Location Section:

Not reported

Location Township:

Not reported

Location range:

Not reported

Potential Range:

N

Incidents:

NRC Report #:

1253773

Aircraft Type:

Not reported

Aircraft Model:

Not reported

Aircraft ID:

Not reported

Aircraft Fuel Capacity:

Not reported

Aircraft Fuel Capacity Units:

Not reported

Aircraft Fuel on Board:

Not reported

Aircraft Fuel on Board Units:

Not reported

Aircraft Spot Number:

Not reported

Aircraft Hanger:

Not reported

Aircraft Runway Number:

Not reported

Road Mile Marker:

Not reported

Building ID:

Not reported

Type of Fixed Object:

Not reported

Power Generating Facility:

U

Generating Capacity:

Not reported

Type of Fuel:

Not reported

NPDES:

Not reported

NPDES Compliance:

U

Pipeline Type:

UNKNOWN

Map ID
Direction
Distance
Elevation

MAP FINDINGS

Site

Database(s)

EDR ID Number
EPA ID Number

(Continued)

2019253773

DOT Regulated:	U
Pipeline Above Ground:	ABOVE
Exposed Underwater:	N
Pipeline Covered:	U
Railroad Hotline:	Not reported
Grade Crossing:	U
Location Subdivision:	Not reported
Railroad Milepost:	Not reported
Type Vehicle Involved:	Not reported
Crossing Device Type:	Not reported
Device Operational:	U
DOT Crossing Number:	Not reported
Brake Failure:	U
Description of Tank:	Not reported
Tank Above Ground:	ABOVE
Transportable Container:	U
Tank Regulated:	U
Tank Regulated By:	Not reported
Tank ID:	Not reported
Capacity of Tank:	Not reported
Capacity of Tank Units:	Not reported
Actual Amount:	Not reported
Actual Amount Units:	Not reported
Platform Rig Name:	Not reported
Platform Letter:	Not reported
Location Area ID:	Not reported
Location Block ID:	Not reported
OCSG Number:	Not reported
OCSF Number:	Not reported
State Lease Number:	Not reported
Pier Dock Number:	Not reported
Berth Slip Number:	Not reported
Continuous Release Type:	Not reported
Initial Continuous Release No:	Not reported
Continuous Release Permit:	Not reported
Allision:	U
Type of Structure:	Not reported
Structure Name:	Not reported
Structure Operational:	U
Airbag Deployed:	U
Date Tiem Normal Service:	Not reported
Service Disruption Time:	Not reported
Service Disruption Units:	Not reported
Transit Bus Flag:	Not reported
CR Begin Date:	Not reported
CR End Date:	Not reported
CR Change Date:	Not reported
FBI Contact:	Not reported
FBI Contact Date Time:	Not reported
Sub Part C Testing Req:	XXX
Conductor Testing:	Not reported
Engineer Testing:	Not reported
Trainman Testing:	Not reported
Yard Foreman Testing:	Not reported
RCL Operator Testing:	Not reported
Brakeman Testing:	Not reported
Train Dispatcher Testing:	Not reported

Map ID
Direction
Distance
Elevation

MAP FINDINGS

Site

Database(s)

EDR ID Number
EPA ID Number

(Continued)

2019253773

Signalman Testing:	Not reported
Other Employee Testing:	Not reported
Unknown Testing:	Not reported
Passenger Handling:	Not reported
Passenger Route:	XXX
Passenger Delay:	XXX
NRC Report #:	1253773
Aircraft Type:	Not reported
Aircraft Model:	Not reported
Aircraft ID:	Not reported
Aircraft Fuel Capacity:	Not reported
Aircraft Fuel Capacity Units:	Not reported
Aircraft Fuel on Board:	Not reported
Aircraft Fuel on Board Units:	Not reported
Aircraft Spot Number:	Not reported
Aircraft Hanger:	Not reported
Aircraft Runway Number:	Not reported
Road Mile Marker:	Not reported
Building ID:	Not reported
Type of Fixed Object:	Not reported
Power Generating Facility:	U
Generating Capacity:	Not reported
Type of Fuel:	Not reported
NPDES:	Not reported
NPDES Compliance:	U
Pipeline Type:	UNKNOWN
DOT Regulated:	U
Pipeline Above Ground:	ABOVE
Exposed Underwater:	N
Pipeline Covered:	U
Railroad Hotline:	Not reported
Grade Crossing:	U
Location Subdivision:	Not reported
Railroad Milepost:	Not reported
Type Vehicle Involved:	Not reported
Crossing Device Type:	Not reported
Device Operational:	U
DOT Crossing Number:	Not reported
Brake Failure:	U
Description of Tank:	Not reported
Tank Above Ground:	ABOVE
Transportable Container:	U
Tank Regulated:	U
Tank Regulated By:	Not reported
Tank ID:	Not reported
Capacity of Tank:	Not reported
Capacity of Tank Units:	Not reported
Actual Amount:	Not reported
Actual Amount Units:	Not reported
Platform Rig Name:	Not reported
Platform Letter:	Not reported
Location Area ID:	Not reported
Location Block ID:	Not reported
OCSG Number:	Not reported
OCSF Number:	Not reported
State Lease Number:	Not reported

Map ID
Direction
Distance
Elevation

MAP FINDINGS

Site

Database(s)

EDR ID Number
EPA ID Number

(Continued)

2019253773

Pier Dock Number: Not reported
Berth Slip Number: Not reported
Continuous Release Type: Not reported
Initial Continuous Release No: Not reported
Continuous Release Permit: Not reported
Allision: U
Type of Structure: Not reported
Structure Name: Not reported
Structure Operational: U
Airbag Deployed: U
Date Tiem Normal Service: Not reported
Service Disruption Time: Not reported
Service Disruption Units: Not reported
Transit Bus Flag: Not reported
CR Begin Date: Not reported
CR End Date: Not reported
CR Change Date: Not reported
FBI Contact: Not reported
FBI Contact Date Time: Not reported
Sub Part C Testing Req: XXX
Conductor Testing: Not reported
Engineer Testing: Not reported
Trainman Testing: Not reported
Yard Foreman Testing: Not reported
RCL Operator Testing: Not reported
Brakeman Testing: Not reported
Train Dispatcher Testing: Not reported
Signalman Testing: Not reported
Other Employee Testing: Not reported
Unknown Testing: Not reported
Passenger Handling: Not reported
Passenger Route: XXX
Passenger Delay: XXX

NRC Report #: 1253773
Aircraft Type: Not reported
Aircraft Model: Not reported
Aircraft ID: Not reported
Aircraft Fuel Capacity: Not reported
Aircraft Fuel Capacity Units: Not reported
Aircraft Fuel on Board: Not reported
Aircraft Fuel on Board Units: Not reported
Aircraft Spot Number: Not reported
Aircraft Hanger: Not reported
Aircraft Runway Number: Not reported
Road Mile Marker: Not reported
Building ID: Not reported
Type of Fixed Object: Not reported
Power Generating Facility: U
Generating Capacity: Not reported
Type of Fuel: Not reported
NPDES: Not reported
NPDES Compliance: U
Pipeline Type: UNKNOWN
DOT Regulated: U
Pipeline Above Ground: ABOVE
Exposed Underwater: N

Map ID
Direction
Distance
Elevation

MAP FINDINGS

Site

Database(s)

EDR ID Number
EPA ID Number

(Continued)

2019253773

Pipeline Covered:	U
Railroad Hotline:	Not reported
Grade Crossing:	U
Location Subdivision:	Not reported
Railroad Milepost:	Not reported
Type Vehicle Involved:	Not reported
Crossing Device Type:	Not reported
Device Operational:	U
DOT Crossing Number:	Not reported
Brake Failure:	U
Description of Tank:	Not reported
Tank Above Ground:	ABOVE
Transportable Container:	U
Tank Regulated:	U
Tank Regulated By:	Not reported
Tank ID:	Not reported
Capacity of Tank:	Not reported
Capacity of Tank Units:	Not reported
Actual Amount:	Not reported
Actual Amount Units:	Not reported
Platform Rig Name:	Not reported
Platform Letter:	Not reported
Location Area ID:	Not reported
Location Block ID:	Not reported
OCSG Number:	Not reported
OCSF Number:	Not reported
State Lease Number:	Not reported
Pier Dock Number:	Not reported
Berth Slip Number:	Not reported
Continuous Release Type:	Not reported
Initial Continuous Release No:	Not reported
Continuous Release Permit:	Not reported
Allision:	U
Type of Structure:	Not reported
Structure Name:	Not reported
Structure Operational:	U
Airbag Deployed:	U
Date Tiem Normal Service:	Not reported
Service Disruption Time:	Not reported
Service Disruption Units:	Not reported
Transit Bus Flag:	Not reported
CR Begin Date:	Not reported
CR End Date:	Not reported
CR Change Date:	Not reported
FBI Contact:	Not reported
FBI Contact Date Time:	Not reported
Sub Part C Testing Req:	XXX
Conductor Testing:	Not reported
Engineer Testing:	Not reported
Trainman Testing:	Not reported
Yard Foreman Testing:	Not reported
RCL Operator Testing:	Not reported
Brakeman Testing:	Not reported
Train Dispatcher Testing:	Not reported
Signalman Testing:	Not reported
Other Employee Testing:	Not reported
Unknown Testing:	Not reported

Map ID
Direction
Distance
Elevation

MAP FINDINGS

Site

Database(s)

EDR ID Number
EPA ID Number

(Continued)

2019253773

Passenger Handling: Not reported
Passenger Route: XXX
Passenger Delay: XXX

Incident Details:

NRC Report #: 1253773
Fire Involved: N
Fire Extinguished: U
Any Evacuations: N
Number Evacuated: Not reported
Who Evacuated: Not reported
Radius of Evacuation: Not reported
Any Injuries: N
Number Injured: Not reported
Number Hospitalized: Not reported
Any Fatalities: N
Number Fatalities: Not reported
Any Damages: N
Damage Amount: Not reported
Air Corridor Closed: N
Air Corridor Desc: Not reported
Air Closure Time: Not reported
Waterway Closed: N
Waterway Desc: Not reported
Waterway Closure Time: Not reported
Road Closed: N
Road Desc: Not reported
Road Closure Time: Not reported
Closure Direction: Not reported
Major Artery: N
Track Closed: N
Track Desc: Not reported
Track Closure Time: Not reported
Media Interest: UNKNOWN
Medium Desc: WATER
Additional Medium Info: HILLSBOROUGH RIVER
Body of Water: HILLSBOROUGH RIVER
Tributary of: Not reported
Release Secured: N
Estimated Duration of Release: Not reported
Release rate: Not reported
Desc Remedial Action: Not reported
State Agency on Scene: Not reported
State Agency Report Number: Not reported
Other Agency Notified: Not reported
Weather Conditions: Not reported
Air Temperature: Not reported
Wind Speed: Not reported
Wind Direction: Not reported
Water Supply Contaminated: U
Sheen Size: Not reported
Sheen Color: BROWN
Direction of Sheen Travel: Not reported
Sheen Odor Description: Not reported
Wave Condition: Not reported
Current Speed: Not reported
Current Direction: Not reported

Map ID
Direction
Distance
Elevation

MAP FINDINGS

Site

Database(s)

EDR ID Number
EPA ID Number

(Continued)

2019253773

Water Temperature: Not reported
Track Close Dir: Not reported
Empl Fatality: Not reported
Pass Fatality: Not reported
Community Impact: Not reported
Wind Speed Unit: Not reported
Employee Injuries: Not reported
Passenger Injuries: Not reported
Occupant Fatality: Not reported
Current Speed Unit: Not reported
Road Closure Units: Not reported
Track Closure Units: Not reported
Sheen Size Units: Not reported
Additional Info: Not reported
State Agency Notified: Not reported
Federal Agency Notified: Not reported
nearest River Mile Marker: Not reported
Sheen Size Length: Not reported
Sheen Size Length Units: Not reported
Sheen Size Width: Not reported
Sheen Size Width Units: Not reported
Offshore: N
Duration Unit: Not reported
Release Rate Unit: Not reported
Release Rate Rate: Not reported
Passengers Transferred: NO

NRC Report #: 1253773
Fire Involved: N
Fire Extinguished: U
Any Evacuations: N
Number Evacuated: Not reported
Who Evacuated: Not reported
Radius of Evacuation: Not reported
Any Injuries: N
Number Injured: Not reported
Number Hospitalized: Not reported
Any Fatalities: N
Number Fatalities: Not reported
Any Damages: N
Damage Amount: Not reported
Air Corridor Closed: N
Air Corridor Desc: Not reported
Air Closure Time: Not reported
Waterway Closed: N
Waterway Desc: Not reported
Waterway Closure Time: Not reported
Road Closed: N
Road Desc: Not reported
Road Closure Time: Not reported
Closure Direction: Not reported
Major Artery: N
Track Closed: N
Track Desc: Not reported
Track Closure Time: Not reported
Media Interest: UNKNOWN
Medium Desc: WATER

Map ID
Direction
Distance
Elevation

MAP FINDINGS

Site

Database(s)

EDR ID Number
EPA ID Number

(Continued)

2019253773

Additional Medium Info:	HILLSBOROUGH RIVER
Body of Water:	HILLSBOROUGH RIVER
Tributary of:	Not reported
Release Secured:	N
Estimated Duration of Release:	Not reported
Release rate:	Not reported
Desc Remedial Action:	Not reported
State Agency on Scene:	Not reported
State Agency Report Number:	Not reported
Other Agency Notified:	Not reported
Weather Conditions:	Not reported
Air Temperature:	Not reported
Wind Speed:	Not reported
Wind Direction:	Not reported
Water Supply Contaminated:	U
Sheen Size:	Not reported
Sheen Color:	BROWN
Direction of Sheen Travel:	Not reported
Sheen Odor Description:	Not reported
Wave Condition:	Not reported
Current Speed:	Not reported
Current Direction:	Not reported
Water Temperature:	Not reported
Track Close Dir:	Not reported
Empl Fatality:	Not reported
Pass Fatality:	Not reported
Community Impact:	Not reported
Wind Speed Unit:	Not reported
Employee Injuries:	Not reported
Passenger Injuries:	Not reported
Occupant Fatality:	Not reported
Current Speed Unit:	Not reported
Road Closure Units:	Not reported
Track CLosure Units:	Not reported
Sheen Size Units:	Not reported
Additional Info:	Not reported
State Agency Notified:	Not reported
Federal Agency Notified:	Not reported
nearest River Mile Marker:	Not reported
Sheen Size Length:	Not reported
Sheen Size Length Units:	Not reported
Sheen Size Width:	Not reported
Sheen Size Width Units:	Not reported
Offshore:	N
Duration Unit:	Not reported
Release Rate Unit:	Not reported
Release Rate Rate:	Not reported
Passengers Transferred:	NO
NRC Report #:	1253773
Fire Involved:	N
Fire Extinguished:	U
Any Evacuations:	N
Number Evacuated:	Not reported
Who Evacuated:	Not reported
Radius of Evacuation:	Not reported
Any Injuries:	N

Map ID
Direction
Distance
Elevation

MAP FINDINGS

Site

Database(s)

EDR ID Number
EPA ID Number

(Continued)

2019253773

Number Injured:	Not reported
Number Hospitalized:	Not reported
Any Fatalities:	N
Number Fatalities:	Not reported
Any Damages:	N
Damage Amount:	Not reported
Air Corridor Closed:	N
Air Corridor Desc:	Not reported
Air Closure Time:	Not reported
Waterway Closed:	N
Waterway Desc:	Not reported
Waterway Closure Time:	Not reported
Road Closed:	N
Road Desc:	Not reported
Road Closure Time:	Not reported
Closure Direction:	Not reported
Major Artery:	N
Track Closed:	N
Track Desc:	Not reported
Track Closure Time:	Not reported
Media Interest:	UNKNOWN
Medium Desc:	WATER
Additional Medium Info:	HILLSBOROUGH RIVER
Body of Water:	HILLSBOROUGH RIVER
Tributary of:	Not reported
Release Secured:	N
Estimated Duration of Release:	Not reported
Release rate:	Not reported
Desc Remedial Action:	Not reported
State Agency on Scene:	Not reported
State Agency Report Number:	Not reported
Other Agency Notified:	Not reported
Weather Conditions:	Not reported
Air Temperature:	Not reported
Wind Speed:	Not reported
Wind Direction:	Not reported
Water Supply Contaminated:	U
Sheen Size:	Not reported
Sheen Color:	BROWN
Direction of Sheen Travel:	Not reported
Sheen Odor Description:	Not reported
Wave Condition:	Not reported
Current Speed:	Not reported
Current Direction:	Not reported
Water Temperature:	Not reported
Track Close Dir:	Not reported
Empl Fatality:	Not reported
Pass Fatality:	Not reported
Community Impact:	Not reported
Wind Speed Unit:	Not reported
Employee Injuries:	Not reported
Passenger Injuries:	Not reported
Occupant Fatality:	Not reported
Current Speed Unit:	Not reported
Road Closure Units:	Not reported
Track CLOSure Units:	Not reported
Sheen Size Units:	Not reported

Map ID
Direction
Distance
Elevation

MAP FINDINGS

Site

Database(s)

EDR ID Number
EPA ID Number

(Continued)

2019253773

Additional Info: Not reported
State Agency Notified: Not reported
Federal Agency Notified: Not reported
nearest River Mile Marker: Not reported
Sheen Size Length: Not reported
Sheen Size Length Units: Not reported
Sheen Size Width: Not reported
Sheen Size Width Units: Not reported
Offshore: N
Duration Unit: Not reported
Release Rate Unit: Not reported
Release Rate Rate: Not reported
Passengers Transferred: NO

Calls:

NRC Report #: 1253773
Site ID: 20191253773
Date Time Received: 2019-07-31 13:37:00
Date Time Complete: 2019-07-31 13:45:00
Call Type: INC
Responsible Company: THE LOFT HOTEL
Responsible Org Type: PRIVATE ENTERPRISE
Responsible City: TAMPA
Responsible State: FL
Responsible Zip: Not reported
On Behalf: Not reported
Source: TELEPHONE

NRC Report #: 1253773
Site ID: 20191253773
Date Time Received: 2019-07-31 13:37:00
Date Time Complete: 2019-07-31 13:45:00
Call Type: INC
Responsible Company: THE LOFT HOTEL
Responsible Org Type: PRIVATE ENTERPRISE
Responsible City: TAMPA
Responsible State: FL
Responsible Zip: Not reported
On Behalf: Not reported
Source: TELEPHONE

NRC Report #: 1253773
Site ID: 20191253773
Date Time Received: 2019-07-31 13:37:00
Date Time Complete: 2019-07-31 13:45:00
Call Type: INC
Responsible Company: THE LOFT HOTEL
Responsible Org Type: PRIVATE ENTERPRISE
Responsible City: TAMPA
Responsible State: FL
Responsible Zip: Not reported
On Behalf: Not reported
Source: TELEPHONE

Material Involved:

NRC Report #: 1253773

Map ID
Direction
Distance
Elevation

MAP FINDINGS

Site

Database(s)

EDR ID Number
EPA ID Number

(Continued)

2019253773

Chris Code: UNK
Case Number: 000000-00-0
UN Number: Not reported
Amount of Material: 0
Unit of Measure: UNKNOWN AMOUNT
Name of Material: UNKNOWN MATERIAL
If Reached Water: YES
Amount in Water: 0
Unit of Measure Reach Water: UNKNOWN AMOUNT

NRC Report #: 1253773
Chris Code: UNK
Case Number: 000000-00-0
UN Number: Not reported
Amount of Material: 0
Unit of Measure: UNKNOWN AMOUNT
Name of Material: UNKNOWN MATERIAL
If Reached Water: YES
Amount in Water: 0
Unit of Measure Reach Water: UNKNOWN AMOUNT

NRC Report #: 1253773
Chris Code: UNK
Case Number: 000000-00-0
UN Number: Not reported
Amount of Material: 0
Unit of Measure: UNKNOWN AMOUNT
Name of Material: UNKNOWN MATERIAL
If Reached Water: YES
Amount in Water: 0
Unit of Measure Reach Water: UNKNOWN AMOUNT

NRC Report #: 1253773
Description of Incident: CALLER REPORTING THAT THEY OBSERVED A PIPE RELEASING AN UNKNOWN GOLDEN YELLOW LIQUID COMING FROM A PIPE BEHIND THE HOTEL POURING INTO THE HILLSBOROUGH RIVER.

Type of Incident: PIPELINE
Incident Cause: UNKNOWN
Incident Date Time: 7/31/2019 13:20
Incident DTG: DISCOVERED
Incident Location: Not reported
Location Address: 100 WEST KENEDY BLVD
Location Street 1: Not reported
Location Street 2: Not reported
Location Nearest City: TAMPA
Location State: FL
Location County: HILLSBOROUGH
Location Zip: Not reported
Distance From City: Not reported
Distance Units: Not reported
Direction From City: Not reported
Lat Deg: Not reported
Lat Min: Not reported
Lat Sec: Not reported
Lat Quad: Not reported
Long Deg: Not reported

Map ID
Direction
Distance
Elevation

MAP FINDINGS

Site

Database(s)

EDR ID Number
EPA ID Number

(Continued)

2019253773

Long Min: Not reported
Long Sec: Not reported
Long Quad: Not reported
Location Section: Not reported
Location Township: Not reported
Location range: Not reported
Potential Range: N

Incidents:

NRC Report #: 1253773
Aircraft Type: Not reported
Aircraft Model: Not reported
Aircraft ID: Not reported
Aircraft Fuel Capacity: Not reported
Aircraft Fuel Capacity Units: Not reported
Aircraft Fuel on Board: Not reported
Aircraft Fuel on Board Units: Not reported
Aircraft Spot Number: Not reported
Aircraft Hanger: Not reported
Aircraft Runway Number: Not reported
Road Mile Marker: Not reported
Building ID: Not reported
Type of Fixed Object: Not reported
Power Generating Facility: U
Generating Capacity: Not reported
Type of Fuel: Not reported
NPDES: Not reported
NPDES Compliance: U
Pipeline Type: UNKNOWN
DOT Regulated: U
Pipeline Above Ground: ABOVE
Exposed Underwater: N
Pipeline Covered: U
Railroad Hotline: Not reported
Grade Crossing: U
Location Subdivision: Not reported
Railroad Milepost: Not reported
Type Vehicle Involved: Not reported
Crossing Device Type: Not reported
Device Operational: U
DOT Crossing Number: Not reported
Brake Failure: U
Description of Tank: Not reported
Tank Above Ground: ABOVE
Transportable Container: U
Tank Regulated: U
Tank Regulated By: Not reported
Tank ID: Not reported
Capacity of Tank: Not reported
Capacity of Tank Units: Not reported
Actual Amount: Not reported
Actual Amount Units: Not reported
Platform Rig Name: Not reported
Platform Letter: Not reported
Location Area ID: Not reported
Location Block ID: Not reported
OCSG Number: Not reported
OCSP Number: Not reported

Map ID
Direction
Distance
Elevation

MAP FINDINGS

Site

Database(s)

EDR ID Number
EPA ID Number

(Continued)

2019253773

State Lease Number:	Not reported
Pier Dock Number:	Not reported
Berth Slip Number:	Not reported
Continuous Release Type:	Not reported
Initial Continuous Release No:	Not reported
Continuous Release Permit:	Not reported
Allision:	U
Type of Structure:	Not reported
Structure Name:	Not reported
Structure Operational:	U
Airbag Deployed:	U
Date Tiem Normal Service:	Not reported
Service Disruption Time:	Not reported
Service Disruption Units:	Not reported
Transit Bus Flag:	Not reported
CR Begin Date:	Not reported
CR End Date:	Not reported
CR Change Date:	Not reported
FBI Contact:	Not reported
FBI Contact Date Time:	Not reported
Sub Part C Testing Req:	XXX
Conductor Testing:	Not reported
Engineer Testing:	Not reported
Trainman Testing:	Not reported
Yard Foreman Testing:	Not reported
RCL Operator Testing:	Not reported
Brakeman Testing:	Not reported
Train Dispatcher Testing:	Not reported
Signalman Testing:	Not reported
Other Employee Testing:	Not reported
Unknown Testing:	Not reported
Passenger Handling:	Not reported
Passenger Route:	XXX
Passenger Delay:	XXX
NRC Report #:	1253773
Aircraft Type:	Not reported
Aircraft Model:	Not reported
Aircraft ID:	Not reported
Aircraft Fuel Capacity:	Not reported
Aircraft Fuel Capacity Units:	Not reported
Aircraft Fuel on Board:	Not reported
Aircraft Fuel on Board Units:	Not reported
Aircraft Spot Number:	Not reported
Aircraft Hanger:	Not reported
Aircraft Runway Number:	Not reported
Road Mile Marker:	Not reported
Building ID:	Not reported
Type of Fixed Object:	Not reported
Power Generating Facility:	U
Generating Capacity:	Not reported
Type of Fuel:	Not reported
NPDES:	Not reported
NPDES Compliance:	U
Pipeline Type:	UNKNOWN
DOT Regulated:	U
Pipeline Above Ground:	ABOVE

Map ID
Direction
Distance
Elevation

MAP FINDINGS

Site

Database(s)

EDR ID Number
EPA ID Number

(Continued)

2019253773

Exposed Underwater:	N
Pipeline Covered:	U
Railroad Hotline:	Not reported
Grade Crossing:	U
Location Subdivision:	Not reported
Railroad Milepost:	Not reported
Type Vehicle Involved:	Not reported
Crossing Device Type:	Not reported
Device Operational:	U
DOT Crossing Number:	Not reported
Brake Failure:	U
Description of Tank:	Not reported
Tank Above Ground:	ABOVE
Transportable Container:	U
Tank Regulated:	U
Tank Regulated By:	Not reported
Tank ID:	Not reported
Capacity of Tank:	Not reported
Capacity of Tank Units:	Not reported
Actual Amount:	Not reported
Actual Amount Units:	Not reported
Platform Rig Name:	Not reported
Platform Letter:	Not reported
Location Area ID:	Not reported
Location Block ID:	Not reported
OCSG Number:	Not reported
OCSP Number:	Not reported
State Lease Number:	Not reported
Pier Dock Number:	Not reported
Berth Slip Number:	Not reported
Continuous Release Type:	Not reported
Initial Continuous Release No:	Not reported
Continuous Release Permit:	Not reported
Allision:	U
Type of Structure:	Not reported
Structure Name:	Not reported
Structure Operational:	U
Airbag Deployed:	U
Date Tiem Normal Service:	Not reported
Service Disruption Time:	Not reported
Service Disruption Units:	Not reported
Transit Bus Flag:	Not reported
CR Begin Date:	Not reported
CR End Date:	Not reported
CR Change Date:	Not reported
FBI Contact:	Not reported
FBI Contact Date Time:	Not reported
Sub Part C Testing Req:	XXX
Conductor Testing:	Not reported
Engineer Testing:	Not reported
Trainman Testing:	Not reported
Yard Foreman Testing:	Not reported
RCL Operator Testing:	Not reported
Brakeman Testing:	Not reported
Train Dispatcher Testing:	Not reported
Signalman Testing:	Not reported
Other Employee Testing:	Not reported

Map ID
Direction
Distance
Elevation

MAP FINDINGS

Site

Database(s)

EDR ID Number
EPA ID Number

(Continued)

2019253773

Unknown Testing:	Not reported
Passenger Handling:	Not reported
Passenger Route:	XXX
Passenger Delay:	XXX
NRC Report #:	1253773
Aircraft Type:	Not reported
Aircraft Model:	Not reported
Aircraft ID:	Not reported
Aircraft Fuel Capacity:	Not reported
Aircraft Fuel Capacity Units:	Not reported
Aircraft Fuel on Board:	Not reported
Aircraft Fuel on Board Units:	Not reported
Aircraft Spot Number:	Not reported
Aircraft Hanger:	Not reported
Aircraft Runway Number:	Not reported
Road Mile Marker:	Not reported
Building ID:	Not reported
Type of Fixed Object:	Not reported
Power Generating Facility:	U
Generating Capacity:	Not reported
Type of Fuel:	Not reported
NPDES:	Not reported
NPDES Compliance:	U
Pipeline Type:	UNKNOWN
DOT Regulated:	U
Pipeline Above Ground:	ABOVE
Exposed Underwater:	N
Pipeline Covered:	U
Railroad Hotline:	Not reported
Grade Crossing:	U
Location Subdivision:	Not reported
Railroad Milepost:	Not reported
Type Vehicle Involved:	Not reported
Crossing Device Type:	Not reported
Device Operational:	U
DOT Crossing Number:	Not reported
Brake Failure:	U
Description of Tank:	Not reported
Tank Above Ground:	ABOVE
Transportable Container:	U
Tank Regulated:	U
Tank Regulated By:	Not reported
Tank ID:	Not reported
Capacity of Tank:	Not reported
Capacity of Tank Units:	Not reported
Actual Amount:	Not reported
Actual Amount Units:	Not reported
Platform Rig Name:	Not reported
Platform Letter:	Not reported
Location Area ID:	Not reported
Location Block ID:	Not reported
OCSG Number:	Not reported
OCSP Number:	Not reported
State Lease Number:	Not reported
Pier Dock Number:	Not reported
Berth Slip Number:	Not reported

Map ID
Direction
Distance
Elevation

MAP FINDINGS

Site

Database(s)

EDR ID Number
EPA ID Number

(Continued)

2019253773

Continuous Release Type: Not reported
Initial Continuous Release No: Not reported
Continuous Release Permit: Not reported
Allision: U
Type of Structure: Not reported
Structure Name: Not reported
Structure Operational: U
Airbag Deployed: U
Date Tiem Normal Service: Not reported
Service Disruption Time: Not reported
Service Disruption Units: Not reported
Transit Bus Flag: Not reported
CR Begin Date: Not reported
CR End Date: Not reported
CR Change Date: Not reported
FBI Contact: Not reported
FBI Contact Date Time: Not reported
Sub Part C Testing Req: XXX
Conductor Testing: Not reported
Engineer Testing: Not reported
Trainman Testing: Not reported
Yard Foreman Testing: Not reported
RCL Operator Testing: Not reported
Brakeman Testing: Not reported
Train Dispatcher Testing: Not reported
Signalman Testing: Not reported
Other Employee Testing: Not reported
Unknown Testing: Not reported
Passenger Handling: Not reported
Passenger Route: XXX
Passenger Delay: XXX

Incident Details:

NRC Report #: 1253773
Fire Involved: N
Fire Extinguished: U
Any Evacuations: N
Number Evacuated: Not reported
Who Evacuated: Not reported
Radius of Evacuation: Not reported
Any Injuries: N
Number Injured: Not reported
Number Hospitalized: Not reported
Any Fatalities: N
Number Fatalities: Not reported
Any Damages: N
Damage Amount: Not reported
Air Corridor Closed: N
Air Corridor Desc: Not reported
Air Closure Time: Not reported
Waterway Closed: N
Waterway Desc: Not reported
Waterway Closure Time: Not reported
Road Closed: N
Road Desc: Not reported
Road Closure Time: Not reported
Closure Direction: Not reported

Map ID
Direction
Distance
Elevation

MAP FINDINGS

Site

Database(s)

EDR ID Number
EPA ID Number

(Continued)

2019253773

Major Artery:	N
Track Closed:	N
Track Desc:	Not reported
Track Closure Time:	Not reported
Media Interest:	UNKNOWN
Medium Desc:	WATER
Additional Medium Info:	HILLSBOROUGH RIVER
Body of Water:	HILLSBOROUGH RIVER
Tributary of:	Not reported
Release Secured:	N
Estimated Duration of Release:	Not reported
Release rate:	Not reported
Desc Remedial Action:	Not reported
State Agency on Scene:	Not reported
State Agency Report Number:	Not reported
Other Agency Notified:	Not reported
Weather Conditions:	Not reported
Air Temperature:	Not reported
Wind Speed:	Not reported
Wind Direction:	Not reported
Water Supply Contaminated:	U
Sheen Size:	Not reported
Sheen Color:	BROWN
Direction of Sheen Travel:	Not reported
Sheen Odor Description:	Not reported
Wave Condition:	Not reported
Current Speed:	Not reported
Current Direction:	Not reported
Water Temperature:	Not reported
Track Close Dir:	Not reported
Empl Fatality:	Not reported
Pass Fatality:	Not reported
Community Impact:	Not reported
Wind Speed Unit:	Not reported
Employee Injuries:	Not reported
Passenger Injuries:	Not reported
Occupant Fatality:	Not reported
Current Speed Unit:	Not reported
Road Closure Units:	Not reported
Track CLOsure Units:	Not reported
Sheen Size Units:	Not reported
Additional Info:	Not reported
State Agency Notified:	Not reported
Federal Agency Notified:	Not reported
nearest River Mile Marker:	Not reported
Sheen Size Length:	Not reported
Sheen Size Length Units:	Not reported
Sheen Size Width:	Not reported
Sheen Size Width Units:	Not reported
Offshore:	N
Duration Unit:	Not reported
Release Rate Unit:	Not reported
Release Rate Rate:	Not reported
Passengers Transferred:	NO
NRC Report #:	1253773
Fire Involved:	N

Map ID
Direction
Distance
Elevation

MAP FINDINGS

Site

Database(s)

EDR ID Number
EPA ID Number

(Continued)

2019253773

Fire Extinguished:	U
Any Evacuations:	N
Number Evacuated:	Not reported
Who Evacuated:	Not reported
Radius of Evacuation:	Not reported
Any Injuries:	N
Number Injured:	Not reported
Number Hospitalized:	Not reported
Any Fatalities:	N
Number Fatalities:	Not reported
Any Damages:	N
Damage Amount:	Not reported
Air Corridor Closed:	N
Air Corridor Desc:	Not reported
Air Closure Time:	Not reported
Waterway Closed:	N
Waterway Desc:	Not reported
Waterway Closure Time:	Not reported
Road Closed:	N
Road Desc:	Not reported
Road Closure Time:	Not reported
Closure Direction:	Not reported
Major Artery:	N
Track Closed:	N
Track Desc:	Not reported
Track Closure Time:	Not reported
Media Interest:	UNKNOWN
Medium Desc:	WATER
Additional Medium Info:	HILLSBOROUGH RIVER
Body of Water:	HILLSBOROUGH RIVER
Tributary of:	Not reported
Release Secured:	N
Estimated Duration of Release:	Not reported
Release rate:	Not reported
Desc Remedial Action:	Not reported
State Agency on Scene:	Not reported
State Agency Report Number:	Not reported
Other Agency Notified:	Not reported
Weather Conditions:	Not reported
Air Temperature:	Not reported
Wind Speed:	Not reported
Wind Direction:	Not reported
Water Supply Contaminated:	U
Sheen Size:	Not reported
Sheen Color:	BROWN
Direction of Sheen Travel:	Not reported
Sheen Odor Description:	Not reported
Wave Condition:	Not reported
Current Speed:	Not reported
Current Direction:	Not reported
Water Temperature:	Not reported
Track Close Dir:	Not reported
Empl Fatality:	Not reported
Pass Fatality:	Not reported
Community Impact:	Not reported
Wind Speed Unit:	Not reported
Employee Injuries:	Not reported

Map ID
Direction
Distance
Elevation

MAP FINDINGS

Site

Database(s)

EDR ID Number
EPA ID Number

(Continued)

2019253773

Passenger Injuries: Not reported
Occupant Fatality: Not reported
Current Speed Unit: Not reported
Road Closure Units: Not reported
Track Closure Units: Not reported
Sheen Size Units: Not reported
Additional Info: Not reported
State Agency Notified: Not reported
Federal Agency Notified: Not reported
nearest River Mile Marker: Not reported
Sheen Size Length: Not reported
Sheen Size Length Units: Not reported
Sheen Size Width: Not reported
Sheen Size Width Units: Not reported
Offshore: N
Duration Unit: Not reported
Release Rate Unit: Not reported
Release Rate Rate: Not reported
Passengers Transferred: NO

NRC Report #: 1253773
Fire Involved: N
Fire Extinguished: U
Any Evacuations: N
Number Evacuated: Not reported
Who Evacuated: Not reported
Radius of Evacuation: Not reported
Any Injuries: N
Number Injured: Not reported
Number Hospitalized: Not reported
Any Fatalities: N
Number Fatalities: Not reported
Any Damages: N
Damage Amount: Not reported
Air Corridor Closed: N
Air Corridor Desc: Not reported
Air Closure Time: Not reported
Waterway Closed: N
Waterway Desc: Not reported
Waterway Closure Time: Not reported
Road Closed: N
Road Desc: Not reported
Road Closure Time: Not reported
Closure Direction: Not reported
Major Artery: N
Track Closed: N
Track Desc: Not reported
Track Closure Time: Not reported
Media Interest: UNKNOWN
Medium Desc: WATER
Additional Medium Info: HILLSBOROUGH RIVER
Body of Water: HILLSBOROUGH RIVER
Tributary of: Not reported
Release Secured: N
Estimated Duration of Release: Not reported
Release rate: Not reported
Desc Remedial Action: Not reported

Map ID
Direction
Distance
Elevation

MAP FINDINGS

Site

Database(s)

EDR ID Number
EPA ID Number

(Continued)

2019253773

State Agency on Scene: Not reported
State Agency Report Number: Not reported
Other Agency Notified: Not reported
Weather Conditions: Not reported
Air Temperature: Not reported
Wind Speed: Not reported
Wind Direction: Not reported
Water Supply Contaminated: U
Sheen Size: Not reported
Sheen Color: BROWN
Direction of Sheen Travel: Not reported
Sheen Odor Description: Not reported
Wave Condition: Not reported
Current Speed: Not reported
Current Direction: Not reported
Water Temperature: Not reported
Track Close Dir: Not reported
Empl Fatality: Not reported
Pass Fatality: Not reported
Community Impact: Not reported
Wind Speed Unit: Not reported
Employee Injuries: Not reported
Passenger Injuries: Not reported
Occupant Fatality: Not reported
Current Speed Unit: Not reported
Road Closure Units: Not reported
Track Closure Units: Not reported
Sheen Size Units: Not reported
Additional Info: Not reported
State Agency Notified: Not reported
Federal Agency Notified: Not reported
nearest River Mile Marker: Not reported
Sheen Size Length: Not reported
Sheen Size Length Units: Not reported
Sheen Size Width: Not reported
Sheen Size Width Units: Not reported
Offshore: N
Duration Unit: Not reported
Release Rate Unit: Not reported
Release Rate Rate: Not reported
Passengers Transferred: NO

Calls:

NRC Report #: 1253773
Site ID: 20191253773
Date Time Received: 2019-07-31 13:37:00
Date Time Complete: 2019-07-31 13:45:00
Call Type: INC
Responsible Company: THE LOFT HOTEL
Responsible Org Type: PRIVATE ENTERPRISE
Responsible City: TAMPA
Responsible State: FL
Responsible Zip: Not reported
On Behalf: Not reported
Source: TELEPHONE

NRC Report #: 1253773

Map ID
Direction
Distance
Elevation

MAP FINDINGS

Site

Database(s)

EDR ID Number
EPA ID Number

(Continued)

2019253773

Site ID: 20191253773
Date Time Received: 2019-07-31 13:37:00
Date Time Complete: 2019-07-31 13:45:00
Call Type: INC
Responsible Company: THE LOFT HOTEL
Responsible Org Type: PRIVATE ENTERPRISE
Responsible City: TAMPA
Responsible State: FL
Responsible Zip: Not reported
On Behalf: Not reported
Source: TELEPHONE

NRC Report #: 1253773
Site ID: 20191253773
Date Time Received: 2019-07-31 13:37:00
Date Time Complete: 2019-07-31 13:45:00
Call Type: INC
Responsible Company: THE LOFT HOTEL
Responsible Org Type: PRIVATE ENTERPRISE
Responsible City: TAMPA
Responsible State: FL
Responsible Zip: Not reported
On Behalf: Not reported
Source: TELEPHONE

Material Involved:
NRC Report #: 1253773
Chris Code: UNK
Case Number: 000000-00-0
UN Number: Not reported
Amount of Material: 0
Unit of Measure: UNKNOWN AMOUNT
Name of Material: UNKNOWN MATERIAL
If Reached Water: YES
Amount in Water: 0
Unit of Measure Reach Water: UNKNOWN AMOUNT

NRC Report #: 1253773
Chris Code: UNK
Case Number: 000000-00-0
UN Number: Not reported
Amount of Material: 0
Unit of Measure: UNKNOWN AMOUNT
Name of Material: UNKNOWN MATERIAL
If Reached Water: YES
Amount in Water: 0
Unit of Measure Reach Water: UNKNOWN AMOUNT

NRC Report #: 1253773
Chris Code: UNK
Case Number: 000000-00-0
UN Number: Not reported
Amount of Material: 0
Unit of Measure: UNKNOWN AMOUNT
Name of Material: UNKNOWN MATERIAL
If Reached Water: YES
Amount in Water: 0

Map ID
Direction
Distance
Elevation

MAP FINDINGS

Site

Database(s)

EDR ID Number
EPA ID Number

(Continued)

2019253773

Unit of Measure Reach Water: UNKNOWN AMOUNT

NRC Report #: 1253773

Description of Incident: CALLER REPORTING THAT THEY OBSERVED A PIPE RELEASING AN UNKNOWN GOLDEN YELLOW LIQUID COMING FROM A PIPE BEHIND THE HOTEL POURING INTO THE HILLSBOROUGH RIVER.

Type of Incident: PIPELINE

Incident Cause: UNKNOWN

Incident Date Time: 7/31/2019 13:20

Incident DTG: DISCOVERED

Incident Location: Not reported

Location Address: 100 WEST KENEDY BLVD

Location Street 1: Not reported

Location Street 2: Not reported

Location Nearest City: TAMPA

Location State: FL

Location County: HILLSBOROUGH

Location Zip: Not reported

Distance From City: Not reported

Distance Units: Not reported

Direction From City: Not reported

Lat Deg: Not reported

Lat Min: Not reported

Lat Sec: Not reported

Lat Quad: Not reported

Long Deg: Not reported

Long Min: Not reported

Long Sec: Not reported

Long Quad: Not reported

Location Section: Not reported

Location Township: Not reported

Location range: Not reported

Potential Range: N

Incidents:

NRC Report #: 1253773

Aircraft Type: Not reported

Aircraft Model: Not reported

Aircraft ID: Not reported

Aircraft Fuel Capacity: Not reported

Aircraft Fuel Capacity Units: Not reported

Aircraft Fuel on Board: Not reported

Aircraft Fuel on Board Units: Not reported

Aircraft Spot Number: Not reported

Aircraft Hanger: Not reported

Aircraft Runway Number: Not reported

Road Mile Marker: Not reported

Building ID: Not reported

Type of Fixed Object: Not reported

Power Generating Facility: U

Generating Capacity: Not reported

Type of Fuel: Not reported

NPDES: Not reported

NPDES Compliance: U

Pipeline Type: UNKNOWN

DOT Regulated: U

Pipeline Above Ground: ABOVE

Map ID
Direction
Distance
Elevation

MAP FINDINGS

Site

Database(s)

EDR ID Number
EPA ID Number

(Continued)

2019253773

Exposed Underwater:	N
Pipeline Covered:	U
Railroad Hotline:	Not reported
Grade Crossing:	U
Location Subdivision:	Not reported
Railroad Milepost:	Not reported
Type Vehicle Involved:	Not reported
Crossing Device Type:	Not reported
Device Operational:	U
DOT Crossing Number:	Not reported
Brake Failure:	U
Description of Tank:	Not reported
Tank Above Ground:	ABOVE
Transportable Container:	U
Tank Regulated:	U
Tank Regulated By:	Not reported
Tank ID:	Not reported
Capacity of Tank:	Not reported
Capacity of Tank Units:	Not reported
Actual Amount:	Not reported
Actual Amount Units:	Not reported
Platform Rig Name:	Not reported
Platform Letter:	Not reported
Location Area ID:	Not reported
Location Block ID:	Not reported
OCSG Number:	Not reported
OCSF Number:	Not reported
State Lease Number:	Not reported
Pier Dock Number:	Not reported
Berth Slip Number:	Not reported
Continuous Release Type:	Not reported
Initial Continuous Release No:	Not reported
Continuous Release Permit:	Not reported
Allision:	U
Type of Structure:	Not reported
Structure Name:	Not reported
Structure Operational:	U
Airbag Deployed:	U
Date Tiem Normal Service:	Not reported
Service Disruption Time:	Not reported
Service Disruption Units:	Not reported
Transit Bus Flag:	Not reported
CR Begin Date:	Not reported
CR End Date:	Not reported
CR Change Date:	Not reported
FBI Contact:	Not reported
FBI Contact Date Time:	Not reported
Sub Part C Testing Req:	XXX
Conductor Testing:	Not reported
Engineer Testing:	Not reported
Trainman Testing:	Not reported
Yard Foreman Testing:	Not reported
RCL Operator Testing:	Not reported
Brakeman Testing:	Not reported
Train Dispatcher Testing:	Not reported
Signalman Testing:	Not reported
Other Employee Testing:	Not reported

Map ID
Direction
Distance
Elevation

MAP FINDINGS

Site

Database(s)

EDR ID Number
EPA ID Number

(Continued)

2019253773

Unknown Testing:	Not reported
Passenger Handling:	Not reported
Passenger Route:	XXX
Passenger Delay:	XXX
NRC Report #:	1253773
Aircraft Type:	Not reported
Aircraft Model:	Not reported
Aircraft ID:	Not reported
Aircraft Fuel Capacity:	Not reported
Aircraft Fuel Capacity Units:	Not reported
Aircraft Fuel on Board:	Not reported
Aircraft Fuel on Board Units:	Not reported
Aircraft Spot Number:	Not reported
Aircraft Hanger:	Not reported
Aircraft Runway Number:	Not reported
Road Mile Marker:	Not reported
Building ID:	Not reported
Type of Fixed Object:	Not reported
Power Generating Facility:	U
Generating Capacity:	Not reported
Type of Fuel:	Not reported
NPDES:	Not reported
NPDES Compliance:	U
Pipeline Type:	UNKNOWN
DOT Regulated:	U
Pipeline Above Ground:	ABOVE
Exposed Underwater:	N
Pipeline Covered:	U
Railroad Hotline:	Not reported
Grade Crossing:	U
Location Subdivision:	Not reported
Railroad Milepost:	Not reported
Type Vehicle Involved:	Not reported
Crossing Device Type:	Not reported
Device Operational:	U
DOT Crossing Number:	Not reported
Brake Failure:	U
Description of Tank:	Not reported
Tank Above Ground:	ABOVE
Transportable Container:	U
Tank Regulated:	U
Tank Regulated By:	Not reported
Tank ID:	Not reported
Capacity of Tank:	Not reported
Capacity of Tank Units:	Not reported
Actual Amount:	Not reported
Actual Amount Units:	Not reported
Platform Rig Name:	Not reported
Platform Letter:	Not reported
Location Area ID:	Not reported
Location Block ID:	Not reported
OCSG Number:	Not reported
OCSP Number:	Not reported
State Lease Number:	Not reported
Pier Dock Number:	Not reported
Berth Slip Number:	Not reported

Map ID
Direction
Distance
Elevation

MAP FINDINGS

Site

Database(s)

EDR ID Number
EPA ID Number

(Continued)

2019253773

Continuous Release Type: Not reported
Initial Continuous Release No: Not reported
Continuous Release Permit: Not reported
Allision: U
Type of Structure: Not reported
Structure Name: Not reported
Structure Operational: U
Airbag Deployed: U
Date Tiem Normal Service: Not reported
Service Disruption Time: Not reported
Service Disruption Units: Not reported
Transit Bus Flag: Not reported
CR Begin Date: Not reported
CR End Date: Not reported
CR Change Date: Not reported
FBI Contact: Not reported
FBI Contact Date Time: Not reported
Sub Part C Testing Req: XXX
Conductor Testing: Not reported
Engineer Testing: Not reported
Trainman Testing: Not reported
Yard Foreman Testing: Not reported
RCL Operator Testing: Not reported
Brakeman Testing: Not reported
Train Dispatcher Testing: Not reported
Signalman Testing: Not reported
Other Employee Testing: Not reported
Unknown Testing: Not reported
Passenger Handling: Not reported
Passenger Route: XXX
Passenger Delay: XXX

NRC Report #: 1253773
Aircraft Type: Not reported
Aircraft Model: Not reported
Aircraft ID: Not reported
Aircraft Fuel Capacity: Not reported
Aircraft Fuel Capacity Units: Not reported
Aircraft Fuel on Board: Not reported
Aircraft Fuel on Board Units: Not reported
Aircraft Spot Number: Not reported
Aircraft Hanger: Not reported
Aircraft Runway Number: Not reported
Road Mile Marker: Not reported
Building ID: Not reported
Type of Fixed Object: Not reported
Power Generating Facility: U
Generating Capacity: Not reported
Type of Fuel: Not reported
NPDES: Not reported
NPDES Compliance: U
Pipeline Type: UNKNOWN
DOT Regulated: U
Pipeline Above Ground: ABOVE
Exposed Underwater: N
Pipeline Covered: U
Railroad Hotline: Not reported

Map ID
Direction
Distance
Elevation

MAP FINDINGS

Site

Database(s)

EDR ID Number
EPA ID Number

(Continued)

2019253773

Grade Crossing:	U
Location Subdivision:	Not reported
Railroad Milepost:	Not reported
Type Vehicle Involved:	Not reported
Crossing Device Type:	Not reported
Device Operational:	U
DOT Crossing Number:	Not reported
Brake Failure:	U
Description of Tank:	Not reported
Tank Above Ground:	ABOVE
Transportable Container:	U
Tank Regulated:	U
Tank Regulated By:	Not reported
Tank ID:	Not reported
Capacity of Tank:	Not reported
Capacity of Tank Units:	Not reported
Actual Amount:	Not reported
Actual Amount Units:	Not reported
Platform Rig Name:	Not reported
Platform Letter:	Not reported
Location Area ID:	Not reported
Location Block ID:	Not reported
OCSG Number:	Not reported
OCSP Number:	Not reported
State Lease Number:	Not reported
Pier Dock Number:	Not reported
Berth Slip Number:	Not reported
Continuous Release Type:	Not reported
Initial Continuous Release No:	Not reported
Continuous Release Permit:	Not reported
Allision:	U
Type of Structure:	Not reported
Structure Name:	Not reported
Structure Operational:	U
Airbag Deployed:	U
Date Tiem Normal Service:	Not reported
Service Disruption Time:	Not reported
Service Disruption Units:	Not reported
Transit Bus Flag:	Not reported
CR Begin Date:	Not reported
CR End Date:	Not reported
CR Change Date:	Not reported
FBI Contact:	Not reported
FBI Contact Date Time:	Not reported
Sub Part C Testing Req:	XXX
Conductor Testing:	Not reported
Engineer Testing:	Not reported
Trainman Testing:	Not reported
Yard Foreman Testing:	Not reported
RCL Operator Testing:	Not reported
Brakeman Testing:	Not reported
Train Dispatcher Testing:	Not reported
Signalman Testing:	Not reported
Other Employee Testing:	Not reported
Unknown Testing:	Not reported
Passenger Handling:	Not reported
Passenger Route:	XXX

Map ID
Direction
Distance
Elevation

MAP FINDINGS

Site

Database(s)

EDR ID Number
EPA ID Number

(Continued)

2019253773

Passenger Delay: XXX

Incident Details:

NRC Report #: 1253773
Fire Involved: N
Fire Extinguished: U
Any Evacuations: N
Number Evacuated: Not reported
Who Evacuated: Not reported
Radius of Evacuation: Not reported
Any Injuries: N
Number Injured: Not reported
Number Hospitalized: Not reported
Any Fatalities: N
Number Fatalities: Not reported
Any Damages: N
Damage Amount: Not reported
Air Corridor Closed: N
Air Corridor Desc: Not reported
Air Closure Time: Not reported
Waterway Closed: N
Waterway Desc: Not reported
Waterway Closure Time: Not reported
Road Closed: N
Road Desc: Not reported
Road Closure Time: Not reported
Closure Direction: Not reported
Major Artery: N
Track Closed: N
Track Desc: Not reported
Track Closure Time: Not reported
Media Interest: UNKNOWN
Medium Desc: WATER
Additional Medium Info: HILLSBOROUGH RIVER
Body of Water: HILLSBOROUGH RIVER
Tributary of: Not reported
Release Secured: N
Estimated Duration of Release: Not reported
Release rate: Not reported
Desc Remedial Action: Not reported
State Agency on Scene: Not reported
State Agency Report Number: Not reported
Other Agency Notified: Not reported
Weather Conditions: Not reported
Air Temperature: Not reported
Wind Speed: Not reported
Wind Direction: Not reported
Water Supply Contaminated: U
Sheen Size: Not reported
Sheen Color: BROWN
Direction of Sheen Travel: Not reported
Sheen Odor Description: Not reported
Wave Condition: Not reported
Current Speed: Not reported
Current Direction: Not reported
Water Temperature: Not reported
Track Close Dir: Not reported

Map ID
Direction
Distance
Elevation

MAP FINDINGS

Site

Database(s)

EDR ID Number
EPA ID Number

(Continued)

2019253773

Empl Fatality:	Not reported
Pass Fatality:	Not reported
Community Impact:	Not reported
Wind Speed Unit:	Not reported
Employee Injuries:	Not reported
Passenger Injuries:	Not reported
Occupant Fatality:	Not reported
Current Speed Unit:	Not reported
Road Closure Units:	Not reported
Track Closure Units:	Not reported
Sheen Size Units:	Not reported
Additional Info:	Not reported
State Agency Notified:	Not reported
Federal Agency Notified:	Not reported
nearest River Mile Marker:	Not reported
Sheen Size Length:	Not reported
Sheen Size Length Units:	Not reported
Sheen Size Width:	Not reported
Sheen Size Width Units:	Not reported
Offshore:	N
Duration Unit:	Not reported
Release Rate Unit:	Not reported
Release Rate Rate:	Not reported
Passengers Transferred:	NO
NRC Report #:	1253773
Fire Involved:	N
Fire Extinguished:	U
Any Evacuations:	N
Number Evacuated:	Not reported
Who Evacuated:	Not reported
Radius of Evacuation:	Not reported
Any Injuries:	N
Number Injured:	Not reported
Number Hospitalized:	Not reported
Any Fatalities:	N
Number Fatalities:	Not reported
Any Damages:	N
Damage Amount:	Not reported
Air Corridor Closed:	N
Air Corridor Desc:	Not reported
Air Closure Time:	Not reported
Waterway Closed:	N
Waterway Desc:	Not reported
Waterway Closure Time:	Not reported
Road Closed:	N
Road Desc:	Not reported
Road Closure Time:	Not reported
Closure Direction:	Not reported
Major Artery:	N
Track Closed:	N
Track Desc:	Not reported
Track Closure Time:	Not reported
Media Interest:	UNKNOWN
Medium Desc:	WATER
Additional Medium Info:	HILLSBOROUGH RIVER
Body of Water:	HILLSBOROUGH RIVER

Map ID
Direction
Distance
Elevation

MAP FINDINGS

Site

Database(s)

EDR ID Number
EPA ID Number

(Continued)

2019253773

Tributary of:	Not reported
Release Secured:	N
Estimated Duration of Release:	Not reported
Release rate:	Not reported
Desc Remedial Action:	Not reported
State Agency on Scene:	Not reported
State Agency Report Number:	Not reported
Other Agency Notified:	Not reported
Weather Conditions:	Not reported
Air Temperature:	Not reported
Wind Speed:	Not reported
Wind Direction:	Not reported
Water Supply Contaminated:	U
Sheen Size:	Not reported
Sheen Color:	BROWN
Direction of Sheen Travel:	Not reported
Sheen Odor Description:	Not reported
Wave Condition:	Not reported
Current Speed:	Not reported
Current Direction:	Not reported
Water Temperature:	Not reported
Track Close Dir:	Not reported
Empl Fatality:	Not reported
Pass Fatality:	Not reported
Community Impact:	Not reported
Wind Speed Unit:	Not reported
Employee Injuries:	Not reported
Passenger Injuries:	Not reported
Occupant Fatality:	Not reported
Current Speed Unit:	Not reported
Road Closure Units:	Not reported
Track CLOsure Units:	Not reported
Sheen Size Units:	Not reported
Additional Info:	Not reported
State Agency Notified:	Not reported
Federal Agency Notified:	Not reported
nearest River Mile Marker:	Not reported
Sheen Size Length:	Not reported
Sheen Size Length Units:	Not reported
Sheen Size Width:	Not reported
Sheen Size Width Units:	Not reported
Offshore:	N
Duration Unit:	Not reported
Release Rate Unit:	Not reported
Release Rate Rate:	Not reported
Passengers Transferred:	NO
NRC Report #:	1253773
Fire Involved:	N
Fire Extinguished:	U
Any Evacuations:	N
Number Evacuated:	Not reported
Who Evacuated:	Not reported
Radius of Evacuation:	Not reported
Any Injuries:	N
Number Injured:	Not reported
Number Hospitalized:	Not reported

Map ID
Direction
Distance
Elevation

MAP FINDINGS

Site

Database(s)

EDR ID Number
EPA ID Number

(Continued)

2019253773

Any Fatalities:	N
Number Fatalities:	Not reported
Any Damages:	N
Damage Amount:	Not reported
Air Corridor Closed:	N
Air Corridor Desc:	Not reported
Air Closure Time:	Not reported
Waterway Closed:	N
Waterway Desc:	Not reported
Waterway Closure Time:	Not reported
Road Closed:	N
Road Desc:	Not reported
Road Closure Time:	Not reported
Closure Direction:	Not reported
Major Artery:	N
Track Closed:	N
Track Desc:	Not reported
Track Closure Time:	Not reported
Media Interest:	UNKNOWN
Medium Desc:	WATER
Additional Medium Info:	HILLSBOROUGH RIVER
Body of Water:	HILLSBOROUGH RIVER
Tributary of:	Not reported
Release Secured:	N
Estimated Duration of Release:	Not reported
Release rate:	Not reported
Desc Remedial Action:	Not reported
State Agency on Scene:	Not reported
State Agency Report Number:	Not reported
Other Agency Notified:	Not reported
Weather Conditions:	Not reported
Air Temperature:	Not reported
Wind Speed:	Not reported
Wind Direction:	Not reported
Water Supply Contaminated:	U
Sheen Size:	Not reported
Sheen Color:	BROWN
Direction of Sheen Travel:	Not reported
Sheen Odor Description:	Not reported
Wave Condition:	Not reported
Current Speed:	Not reported
Current Direction:	Not reported
Water Temperature:	Not reported
Track Close Dir:	Not reported
Empl Fatality:	Not reported
Pass Fatality:	Not reported
Community Impact:	Not reported
Wind Speed Unit:	Not reported
Employee Injuries:	Not reported
Passenger Injuries:	Not reported
Occupant Fatality:	Not reported
Current Speed Unit:	Not reported
Road Closure Units:	Not reported
Track Closure Units:	Not reported
Sheen Size Units:	Not reported
Additional Info:	Not reported
State Agency Notified:	Not reported

Map ID
Direction
Distance
Elevation

MAP FINDINGS

Site

Database(s)

EDR ID Number
EPA ID Number

(Continued)

2019253773

Federal Agency Notified: Not reported
nearest River Mile Marker: Not reported
Sheen Size Length: Not reported
Sheen Size Length Units: Not reported
Sheen Size Width: Not reported
Sheen Size Width Units: Not reported
Offshore: N
Duration Unit: Not reported
Release Rate Unit: Not reported
Release Rate Rate: Not reported
Passengers Transferred: NO

Calls:

NRC Report #: 1253773
Site ID: 20191253773
Date Time Received: 2019-07-31 13:37:00
Date Time Complete: 2019-07-31 13:45:00
Call Type: INC
Responsible Company: THE LOFT HOTEL
Responsible Org Type: PRIVATE ENTERPRISE
Responsible City: TAMPA
Responsible State: FL
Responsible Zip: Not reported
On Behalf: Not reported
Source: TELEPHONE

NRC Report #: 1253773
Site ID: 20191253773
Date Time Received: 2019-07-31 13:37:00
Date Time Complete: 2019-07-31 13:45:00
Call Type: INC
Responsible Company: THE LOFT HOTEL
Responsible Org Type: PRIVATE ENTERPRISE
Responsible City: TAMPA
Responsible State: FL
Responsible Zip: Not reported
On Behalf: Not reported
Source: TELEPHONE

NRC Report #: 1253773
Site ID: 20191253773
Date Time Received: 2019-07-31 13:37:00
Date Time Complete: 2019-07-31 13:45:00
Call Type: INC
Responsible Company: THE LOFT HOTEL
Responsible Org Type: PRIVATE ENTERPRISE
Responsible City: TAMPA
Responsible State: FL
Responsible Zip: Not reported
On Behalf: Not reported
Source: TELEPHONE

Material Involved:

NRC Report #: 1253773
Chris Code: UNK
Case Number: 000000-00-0

Map ID
Direction
Distance
Elevation

MAP FINDINGS

Site

Database(s)

EDR ID Number
EPA ID Number

(Continued)

2019253773

UN Number: Not reported
Amount of Material: 0
Unit of Measure: UNKNOWN AMOUNT
Name of Material: UNKNOWN MATERIAL
If Reached Water: YES
Amount in Water: 0
Unit of Measure Reach Water: UNKNOWN AMOUNT

NRC Report #: 1253773
Chris Code: UNK
Case Number: 000000-00-0
UN Number: Not reported
Amount of Material: 0
Unit of Measure: UNKNOWN AMOUNT
Name of Material: UNKNOWN MATERIAL
If Reached Water: YES
Amount in Water: 0
Unit of Measure Reach Water: UNKNOWN AMOUNT

NRC Report #: 1253773
Chris Code: UNK
Case Number: 000000-00-0
UN Number: Not reported
Amount of Material: 0
Unit of Measure: UNKNOWN AMOUNT
Name of Material: UNKNOWN MATERIAL
If Reached Water: YES
Amount in Water: 0
Unit of Measure Reach Water: UNKNOWN AMOUNT

AI707
West
1/4-1/2
0.361 mi.
1904 ft.

TAMPA, FL

Site 38 of 67 in cluster AI

ERNS 2015124201
N/A

Relative:
Lower
Actual:
0 ft.

Incident Commons:
NRC Report #: 1124201
Description of Incident: CALLER IS REPORTING AN OIL SHEEN COMING FROM A BARGE DUE TO UNKNOWN CAUSES.
Type of Incident: VESSEL
Incident Cause: UNKNOWN
Incident Date Time: 2015-07-29 11:27:00
Incident DTG: DISCOVERED
Incident Location: AT THE KENNEDY BRIDGE IN HILLSBOROUGH RIVER
Location Address: Not reported
Location Street 1: Not reported
Location Street 2: Not reported
Location Nearest City: TAMPA
Location State: FL
Location County: HILLSBOROUGH
Location Zip: Not reported
Distance From City: Not reported
Distance Units: Not reported
Direction From City: Not reported
Lat Deg: 27
Lat Min: 56

Map ID
Direction
Distance
Elevation

MAP FINDINGS

Site

Database(s)

EDR ID Number
EPA ID Number

(Continued)

2015124201

Lat Sec: 47
Lat Quad: N
Long Deg: 82
Long Min: 27
Long Sec: 37
Long Quad: W
Location Section: Not reported
Location Township: Not reported
Location range: Not reported
Potential Range: N

Incidents:

NRC Report #: 1124201
Aircraft Type: Not reported
Aircraft Model: Not reported
Aircraft ID: Not reported
Aircraft Fuel Capacity: Not reported
Aircraft Fuel Capacity Units: Not reported
Aircraft Fuel on Board: Not reported
Aircraft Fuel on Board Units: Not reported
Aircraft Spot Number: Not reported
Aircraft Hanger: Not reported
Aircraft Runway Number: Not reported
Road Mile Marker: Not reported
Building ID: Not reported
Type of Fixed Object: Not reported
Power Generating Facility: U
Generating Capacity: Not reported
Type of Fuel: Not reported
NPDES: Not reported
NPDES Compliance: U
Pipeline Type: Not reported
DOT Regulated: U
Pipeline Above Ground: ABOVE
Exposed Underwater: N
Pipeline Covered: U
Railroad Hotline: Not reported
Grade Crossing: U
Location Subdivision: Not reported
Railroad Milepost: Not reported
Type Vehicle Involved: Not reported
Crossing Device Type: Not reported
Device Operational: U
DOT Crossing Number: Not reported
Brake Failure: U
Description of Tank: Not reported
Tank Above Ground: ABOVE
Transportable Container: U
Tank Regulated: U
Tank Regulated By: Not reported
Tank ID: Not reported
Capacity of Tank: Not reported
Capacity of Tank Units: Not reported
Actual Amount: Not reported
Actual Amount Units: Not reported
Platform Rig Name: Not reported
Platform Letter: Not reported
Location Area ID: Not reported

Map ID
Direction
Distance
Elevation

MAP FINDINGS

Site

Database(s)

EDR ID Number
EPA ID Number

(Continued)

2015124201

Location Block ID:	Not reported
OCSG Number:	Not reported
OCSF Number:	Not reported
State Lease Number:	Not reported
Pier Dock Number:	Not reported
Berth Slip Number:	Not reported
Continuous Release Type:	Not reported
Initial Continuous Release No:	Not reported
Continuous Release Permit:	Not reported
Allision:	U
Type of Structure:	Not reported
Structure Name:	Not reported
Structure Operational:	U
Airbag Deployed:	U
Date Tiem Normal Service:	Not reported
Service Disruption Time:	Not reported
Service Disruption Units:	Not reported
Transit Bus Flag:	Not reported
CR Begin Date:	Not reported
CR End Date:	Not reported
CR Change Date:	Not reported
FBI Contact:	Not reported
FBI Contact Date Time:	Not reported
Sub Part C Testing Req:	XXX
Conductor Testing:	Not reported
Engineer Testing:	Not reported
Trainman Testing:	Not reported
Yard Foreman Testing:	Not reported
RCL Operator Testing:	Not reported
Brakeman Testing:	Not reported
Train Dispatcher Testing:	Not reported
Signalman Testing:	Not reported
Other Employee Testing:	Not reported
Unknown Testing:	Not reported
Passenger Handling:	Not reported
Passenger Route:	XXX
Passenger Delay:	XXX

Incident Details:

NRC Report #:	1124201
Fire Involved:	N
Fire Extinguished:	U
Any Evacuations:	N
Number Evacuated:	Not reported
Who Evacuated:	Not reported
Radius of Evacuation:	Not reported
Any Injuries:	N
Number Injured:	Not reported
Number Hospitalized:	Not reported
Any Fatalities:	N
Number Fatalities:	Not reported
Any Damages:	N
Damage Amount:	Not reported
Air Corridor Closed:	N
Air Corridor Desc:	Not reported
Air Closure Time:	Not reported
Waterway Closed:	N

Map ID
Direction
Distance
Elevation

MAP FINDINGS

Site

Database(s)

EDR ID Number
EPA ID Number

(Continued)

2015124201

Waterway Desc:	Not reported
Waterway Closure Time:	Not reported
Road Closed:	N
Road Desc:	Not reported
Road Closure Time:	Not reported
Closure Direction:	Not reported
Major Artery:	N
Track Closed:	N
Track Desc:	Not reported
Track Closure Time:	Not reported
Media Interest:	UNKNOWN
Medium Desc:	WATER
Additional Medium Info:	/ HILLSBOROUGH RIVER
Body of Water:	HILLSBOROUGH RIVER
Tributary of:	TAMPA BAY
Release Secured:	U
Estimated Duration of Release:	Not reported
Release rate:	Not reported
Desc Remedial Action:	Not reported
State Agency on Scene:	Not reported
State Agency Report Number:	Not reported
Other Agency Notified:	Not reported
Weather Conditions:	RAINY
Air Temperature:	Not reported
Wind Speed:	Not reported
Wind Direction:	Not reported
Water Supply Contaminated:	U
Sheen Size:	Not reported
Sheen Color:	UNKNOWN
Direction of Sheen Travel:	Not reported
Sheen Odor Description:	Not reported
Wave Condition:	Not reported
Current Speed:	Not reported
Current Direction:	Not reported
Water Temperature:	Not reported
Track Close Dir:	Not reported
Empl Fatality:	Not reported
Pass Fatality:	Not reported
Community Impact:	Not reported
Wind Speed Unit:	Not reported
Employee Injuries:	Not reported
Passenger Injuries:	Not reported
Occupant Fatality:	Not reported
Current Speed Unit:	Not reported
Road Closure Units:	Not reported
Track CLosure Units:	Not reported
Sheen Size Units:	Not reported
Additional Info:	Not reported
State Agency Notified:	CITY OF TAMPA STORM WATER
Federal Agency Notified:	Not reported
nearest River Mile Marker:	Not reported
Sheen Size Length:	Not reported
Sheen Size Length Units:	Not reported
Sheen Size Width:	Not reported
Sheen Size Width Units:	Not reported
Offshore:	N
Duration Unit:	Not reported

Map ID
Direction
Distance
Elevation

MAP FINDINGS

Site

Database(s)

EDR ID Number
EPA ID Number

(Continued)

2015124201

Release Rate Unit: Not reported
Release Rate Rate: Not reported
Passengers Transferred: NO

Calls:

NRC Report #: 1124201
Site ID: 20151124201
Date Time Received: 2015-07-29 13:24:30
Date Time Complete: 2015-07-29 13:31:11
Call Type: INC
Responsible Company: Not reported
Responsible Org Type: UNKNOWN
Responsible City: Not reported
Responsible State: XX
Responsible Zip: Not reported
On Behalf: Not reported
Source: TELEPHONE

Vessels Detail:

Site ID: 20151124201
Vessel Name: UNKNOWN
Vessel Type: BARGE
Vessel Number: Not reported
Vessel Length: Not reported
Hull Construction: Not reported
Fuel Capacity: Not reported
Fuel on Board: Not reported
Cargo Capacity: Not reported
Cargo on Board: Not reported
Is Vessel Aground: N
Flag: Not reported
Breadth: Not reported
Draught: Not reported
Fuel Capacity Units: Not reported
Fuel on Board Units: Not reported
Cargo Capacity Units: Not reported
Cargo on Board Units: Not reported

Material Involved:

NRC Report #: 1124201
Chris Code: OUN
Case Number: 000000-00-0
UN Number: Not reported
Amount of Material: 0
Unit of Measure: UNKNOWN AMOUNT
Name of Material: UNKNOWN OIL
If Reached Water: YES
Amount in Water: 0
Unit of Measure Reach Water: UNKNOWN AMOUNT

Map ID
Direction
Distance
Elevation

MAP FINDINGS

EDR ID Number
EPA ID Number

	Site	Database(s)	
AF708	VERIZON FLORIDA INC PIERCE ST FLEET CENTER	FINDS	1016267475
NNW	CORNER OF PIERCE AND ZACK	ECHO	N/A
1/4-1/2	TAMPA, FL 33601		

0.361 mi.
1906 ft. **Site 33 of 36 in cluster AF**

Relative: FINDS:
Higher Registry ID: 110008332697

Actual:
17 ft. Click Here:

Environmental Interest/Information System:

RCRAInfo is a national information system that supports the Resource Conservation and Recovery Act (RCRA) program through the tracking of events and activities related to facilities that generate, transport, and treat, store, or dispose of hazardous waste. RCRAInfo allows RCRA program staff to track the notification, permit, compliance, and corrective action activities required under RCRA.

Florida Environmental System Today Application (FIESTA) Data Maintenance (FDM) system maintains entity, environmental interest and affiliation data for the State of Florida.

[Click this hyperlink](#) while viewing on your computer to access additional FINDS: detail in the EDR Site Report.

ECHO:
Envid: 1016267475
Registry ID: 110008332697
DFR URL: <http://echo.epa.gov/detailed-facility-report?fid=110008332697>
Name: VERIZON FLORIDA INC PIERCE ST FLEET CENTER
Address: CORNER OF PIERCE AND ZACK
City,State,Zip: TAMPA, FL 33601

AL709	CNK DISPOSITION CORPORATION	HIST FTTS	1008177611
South	777 SOUTH HARBOUR ISLAND BOULEVARD		N/A
1/4-1/2	TAMPA, FL 33602		

0.365 mi.
1927 ft. **Site 3 of 9 in cluster AL**

Relative: HIST FTTS INSP:
Lower Inspection Number: 19890915REG4 1
 Region: 11
Actual: Inspection Date: Not reported
2 ft. Inspector: Not reported
 Violation occurred: Yes
 Investigation Type: Export
 Investigation Reason: Neutral Scheme, Headquarters
 Legislation Code: FIFRA
 Facility Function: Producer

Map ID
Direction
Distance
Elevation

MAP FINDINGS

Site

Database(s)

EDR ID Number
EPA ID Number

AL710
South
1/4-1/2
0.365 mi.
1927 ft.
BP LAND HOLDINGS LLLP
777 S HARBOUR ISLAND BLVD
TAMPA, FL 33602
Site 4 of 9 in cluster AL

EDR Hist Auto **1021766540**
N/A

Relative: EDR Hist Auto
Lower

Actual: Year: Name: Type:
2 ft. 2006 BP LAND HOLDINGS LLLP Gasoline Service Stations, NEC

AL711
South
1/4-1/2
0.365 mi.
1927 ft.
RELIAQUEST LLC
777 S HARBOUR ISLAND BLVD
TAMPA, FL 33602
Site 5 of 9 in cluster AL

FL AST **A100445752**
N/A

Relative: AST:
Lower
Actual: Name: RELIAQUEST LLC
2 ft. Address: 777 S HARBOUR ISLAND BLVD
Facility ID: 9815968
Facility Status: OPEN
Type Description: Fuel user/Non-retail
Facility Phone: 9197535241
DEP Contractor Own: P
Region: STATE
Positioning Method: Not reported
Lat/Long (dms): Not reported

Owner:
Owner Id: 75923
Owner Name: RELIAQUEST LLC
Owner Address: 777 S HARBOUR ISLAND BLVD,SU#500
Owner Address 2: Not reported
Owner City,St,Zip: TAMPA, FL 33602
Owner Contact: MICHAEL WHITE
Owner Phone: 8135186565

Tank Id: 1
Status: In service
Status Date: 12/01/2016
Install Date: 12/1/2016
Substance: Diesel-emergen generator
Content Description: Emerg Generator Diesel
Gallons: 765
Tank Location: ABOVEGROUND

Construction:
Tank Id: 1
Construction Category: Overfill/Spill
Construction Description: Spill containment bucket

Tank Id: 1
Construction Category: Secondary Containment
Construction Description: Double wall

Tank Id: 1
Construction Category: Primary Construction
Construction Description: Steel

Map ID
Direction
Distance
Elevation

MAP FINDINGS

Site

Database(s)

EDR ID Number
EPA ID Number

RELIAQUEST LLC (Continued)

A100445752

Tank Id: 1
Construction Category: Overfill/Spill
Construction Description: Flow shut-Off

Tank Id: 1
Construction Category: Overfill/Spill
Construction Description: Tight fill

Tank Id: 1
Construction Category: Overfill/Spill
Construction Description: Level gauges/alarms

Monitoring:
Tank ID: 1
Monitoring Description: Monitor dbl wall tank space

Tank ID: 1
Monitoring Description: Visual inspection of ASTs

Tank ID: 1
Monitoring Description: Continuous electronic sensing

Piping:
Tank ID: 1
Piping Category: Primary Construction
Piping Description: DEP approved piping

Tank ID: 1
Piping Category: Miscellaneous Attributes
Piping Description: Abv, no soil contact

Tank ID: 1
Piping Category: Miscellaneous Attributes
Piping Description: Suction piping system

[Click here for Florida Oculus:](#)

AL712
South
1/4-1/2
0.365 mi.
1927 ft.

CNK DISPOSITION CORPORATION
777 SOUTH HARBOUR ISLAND BOULEVARD
TAMPA, FL 33602

Site 6 of 9 in cluster AL

FTTS 1009512525
HIST FTTS N/A

Relative:
Lower

Actual:
2 ft.

FTTS:
Case Number: Not reported
Docket Number: 91-H-01F
Complaint Issue Date: 09/26/91
Abatement Amount: 0.0000
Proposed Penalty: 48000.0000
Final Assessment: 17000.0000
Final Order Date: 04/30/92
Close Date: / /
Violations(s): Sold or distributed a pesticide or device which is MISBRANDED in that any words, statements, or other information required by the Act were not prominently placed on the label in such a way as to make it readable or understandable.

Map ID
Direction
Distance
Elevation

MAP FINDINGS

Site

Database(s)

EDR ID Number
EPA ID Number

CNK DISPOSITION CORPORATION (Continued)

1009512525

Person refused to submit any reports required by or under section 5, 6, 7, 8, 11 or 19.

HIST FTTS:

Case Number: Not reported
Docket Number: 91-H-01F
Complaint Issue Date: 09/26/1991
Abatement Amount: 0.0000
Proposed Penalty: 48000.0000
Final Assessment: 17000.0000
Final Order Date: 04/30/1992
Close Date: / /
Violations(s): Sold or distributed a pesticide or device which is MISBRANDED in that any words, statements, or other information required by the Act were not prominently placed on the label in such a way as to make it readable or understandable.
Person refused to submit any reports required by or under section 5, 6, 7, 8, 11 or 19.

AL713
South
1/4-1/2
0.365 mi.
1927 ft.

CNK DISPOSITION CORP
777 S HARBOUR ISLAND BLVD
TAMPA, FL 33602

ICIS 1004459993
FINDS N/A
ECHO

Site 7 of 9 in cluster AL

Relative:
Lower

Actual:
2 ft.

ICIS:
Enforcement Action ID: HQ-1992-0017
FRS ID: 110010682476
Action Name: CNK DISPOSITION CORP. (CROMPTEN & KNOWLES)
Facility Name: CNK DISPOSITION CORP
Facility Address: 777 S HARBOUR ISLAND BLVD
TAMPA, FL 33602
Enforcement Action Type: FIFRA 14 AO For Comp And Penalties (Old)
Facility County: HILLSBOROUGH
Program System Acronym: ICIS
Enforcement Action Forum Desc: Administrative - Formal
EA Type Code: 14
Facility SIC Code: Not reported
Federal Facility ID: Not reported
Latitude in Decimal Degrees: 27.937202
Longitude in Decimal Degrees: -82.453349
Permit Type Desc: Not reported
Program System Acronym: 27917
Facility NAICS Code: Not reported
Tribal Land Code: Not reported

FINDS:

Registry ID: 110010682476

[Click Here:](#)

Environmental Interest/Information System:

ICIS (Integrated Compliance Information System) is the Integrated Compliance Information System and provides a database that, when

Map ID
Direction
Distance
Elevation

MAP FINDINGS

Site

Database(s)

EDR ID Number
EPA ID Number

CNK DISPOSITION CORP (Continued)

1004459993

complete, will contain integrated Enforcement and Compliance information across most of EPA's programs. The vision for ICIS is to replace EPA's independent databases that contain Enforcement data with a single repository for that information. Currently, ICIS contains all Federal Administrative and Judicial enforcement actions. This information is maintained in ICIS by EPA in the Regional offices and it Headquarters. A future release of ICIS will replace the Permit Compliance System (PCS) which supports the NPDES and will integrate that information with Federal actions already in the system. ICIS also has the capability to track other activities occurring in the Region that support Compliance and Enforcement programs. These include; Incident Tracking, Compliance Assistance, and Compliance Monitoring.

[Click this hyperlink](#) while viewing on your computer to access additional FINDS: detail in the EDR Site Report.

ECHO:

Envid: 1004459993
Registry ID: 110010682476
DFR URL: <http://echo.epa.gov/detailed-facility-report?fid=110010682476>
Name: CNK DISPOSITION CORP
Address: 777 S HARBOUR ISLAND BLVD
City,State,Zip: TAMPA, FL 33602

AL714
South
1/4-1/2
0.365 mi.
1927 ft.

RELIAQUEST LLC
777 S HARBOUR ISLAND BLVD
TAMPA, FL 33602
Site 8 of 9 in cluster AL

FL Financial Assurance **S121825136**
N/A

Relative:
Lower

FL Financial Assurance 3:

Actual:
2 ft.

Name: RELIAQUEST LLC
Address: 777 S HARBOUR ISLAND BLVD
City,State,Zip: TAMPA, FL 33602
Region: 3
Facility ID: 9815968
Facility Phone: 9197535241
Facility Status: OPEN
Facility Type: C
Type Description: Fuel user/Non-retail
DEP CO: P
Financial Responsibility: INSURANCE
Insurance Company: ACE AMERICAN INSURANCE COMPANY
Effective Date: 11/22/2017
Expire Date: 11/22/2018
Owner ID: 75923
Owner Name: RELIAQUEST LLC
Owner Address: 777 S HARBOUR ISLAND BLVD,SU#500
Owner Address2: Not reported
Owner City,St,Zip: TAMPA, FL 33602
Contact: MICHAEL WHITE
Resp Party Phone: 8135186565

Name: RELIAQUEST LLC
Address: 777 S HARBOUR ISLAND BLVD
City,State,Zip: TAMPA, FL 33602
Region: 3
Facility ID: 9815968

Map ID
Direction
Distance
Elevation

MAP FINDINGS

Site

Database(s)

EDR ID Number
EPA ID Number

RELIAQUEST LLC (Continued)

S121825136

Facility Phone: 9197535241
Facility Status: OPEN
Facility Type: C
Type Description: Fuel user/Non-retail
DEP CO: P
Financial Responsibility: INSURANCE
Insurance Company: ACE AMERICAN INSURANCE COMPANY
Effective Date: 11/22/2018
Expire Date: 11/22/2019
Owner ID: 75923
Owner Name: RELIAQUEST LLC
Owner Address: 777 S HARBOUR ISLAND BLVD,SU#500
Owner Address2: Not reported
Owner City,St,Zip: TAMPA, FL 33602
Contact: MICHAEL WHITE
Resp Party Phone: 8135186565

AL715
South
1/4-1/2
0.365 mi.
1927 ft.

CNK DISPOSITION CORPORATION
777 SOUTH HARBOUR ISLAND BOULEVARD
TAMPA, FL 33602

FTTS 1010002512
N/A

Site 9 of 9 in cluster AL

Relative:
Lower
Actual:
2 ft.

FTTS INSP:
Inspection Number: 19890915REG4 1
Region: 11
Inspection Date: 09/15/89
Inspector: Not reported
Violation occurred: Yes
Investigation Type: Export
Investigation Reason: Neutral Scheme, Headquarters
Legislation Code: FIFRA
Facility Function: Producer

AO716
NNW
1/4-1/2
0.366 mi.
1935 ft.

HENDERSON PROPERTY
1111 E CASS ST
TAMPA, FL 33602

FL SPILLS 90 S112287373
N/A

Site 1 of 13 in cluster AO

Relative:
Higher
Actual:
20 ft.

Spills:
Status: CLOSED
Contact Name: BETTY HENDERSON
Contact Phone: Not reported
Site ID: 299400587
Secondary ID: 9400587
Cross Street: Not reported
County: HILLSBOROUGH
Longitude: -82453721
Latitude: 27952812
Elevation: 23

Site Information: Not reported
Operator: BETTY HENDERSON
Name Updated: Not reported

Map ID
Direction
Distance
Elevation

MAP FINDINGS

Site

Database(s)

EDR ID Number
EPA ID Number

HENDERSON PROPERTY (Continued)

S112287373

Addr Updated: Not reported
Bad Addr Indicator: N
Clean Up Status: RAP - RAP ONGOING
Cleanup Status Date: 04-27-2001
Rank: 11266
Rp Id: 26741
Rp Role: ACCOUNT OWNER
Rp Begin: 04-07-1994
Name: HENDERSON, BETTY
3704 LEONA ST
TAMPA FL 33629

Phone: (813) 228-7551
Discharge Information: Not reported
Discharge Date: 04-13-1995
Pollutant: Y - UNKNOWN/NOT REPORTED
Combined: Not reported
Score: 9
Score Date: 04-27-2001
Gal Discharged: Not reported
Drink Wells Affected: 0
Monitoring Wells: Y
Soil Affected: Y
S Water Affected: N
G Water Affected: Y
Cleanup Elig: I - INELIGIBLE
Cleanup Required: R - CLEANUP REQUIRED
Work Status: ACTIVE
Info Source: D - DISCHARGE NOTIFICATION
Other Source: Not reported
Site Manager: MCKELVEY_M
Manager End Date: 03-11-1999
Tank Office: PCLP29 - HILLSBOROUGH COUNTY
Src: Not reported
Action Type: -
Submit Date: Not reported
Review Date: Not reported
Issue Date: Not reported
Completion Date: Not reported
Completion Status: -
Comme: Not reported
Sa: Not reported
Id Number: 45585
Cleanup Resp: RP - RESPONSIBLE PARTY
Completion Date: 05-10-1995
Payment Date: Not reported
Actual Cost: Not reported
Ra: Not reported
Task Id Number: Not reported
Cleanup Resp: -
Actual Cost: Not reported
Years To Comp: Not reported
F Eligibility Type: -
Rap: Not reported
Task Id Number: 45586
Cleanup Resp: RP - RESPONSIBLE PARTY
Last Order Approved: 5/15/1995
Actual Completion: 05-15-1995

Map ID
Direction
Distance
Elevation

MAP FINDINGS

Site

Database(s)

EDR ID Number
EPA ID Number

HENDERSON PROPERTY (Continued)

S112287373

Payment Date: Not reported
Sr: Not reported
Id Number: Not reported
Cleanup Resp: -
Oral Date: Not reported
Written Date: Not reported
Free Prod Removal: Not reported
Soil Removal: Not reported
Tonnage Removed: Not reported
Treatment: Not reported
Other Treatment: Not reported
Completion Date: Not reported
Payment Date: Not reported
Actual Cost: Not reported
Sr Alternate Procedure Received Date
Sr Alternate Procedure Status: Not reported
Sr Alternate Procedure Status Date
Sr Alternate Procedure Comment: Not reported

**AO717
NNW
1/4-1/2
0.366 mi.
1935 ft.**

**AUTOMOTIVE AIR CONDITIONING INC
1111 E CASS ST
TAMPA, FL**

**EDR Hist Auto 1009102289
N/A**

Site 2 of 13 in cluster AO

**Relative:
Higher**

EDR Hist Auto

**Actual:
20 ft.**

Year:	Name:	Type:
1949	LADO & SCHULSTAD	AUTOMOBILE REPAIRING
1955	SCHULSTAD DON NASH CO	AUTOMOBILE REPAIRING
1959	SCHULSTAD RAMBLER CO	AUTOMOBILE REPAIRING
1962	SCHULSTAD RAMBLER CO	AUTOMOBILE REPAIRING
1963	SCHULSTAD RAMBLER CO	AUTOMOBILE REPAIRING
1964	SCHULSTAD RAMBLER CO	AUTOMOBILE REPAIRING
1978	AUTOMOTIVE AIR CONDITIONING INC	AUTOMOBILE REPAIRING
1980	AUTOMOTIVE AIR CONDITIONING INC	AUTOMOBILE REPAIRING
1983	AUTOMOTIVE REPAIR SERVICES INC	AUTOMOBILE REPAIRING
1983	AUTOMOTIVE AIR CONDITIONING*	Auto And Home Supply Stores
1985	AUTOMOTIVE AIR CONDITIONING*	Auto And Home Supply Stores
1986	AUTOMOTIVE AIR CONDITIONING*	Auto And Home Supply Stores
1987	AUTOMOTIVE AIR CONDITIONING*	Auto And Home Supply Stores
1988	AUTOMOTIVE COMPLETE SERVICES IN	AUTOMOBILE REPAIRING
1988	AUTOMOTIVE AIR CONDITIONING	Auto And Home Supply Stores
1989	AUTOMOTIVE AIR CONDITIONING	Auto And Truck Equipment And Parts
1990	AUTOMOTIVE AIR CONDITIONING	Auto And Truck Equipment And Parts
1991	AUTOMOTIVE AIR CONDITIONING	Auto And Truck Equipment And Parts
1992	AUTOMOTIVE AIR CONDITIONING	Auto And Truck Equipment And Parts
1995	AUTOMOTIVE SUPER CENTER	General Automotive Repair Shops
1996	GOLD COAST TOWING & REPAIR	Towing Services
1996	AUTOMOTIVE SUPER CENTER	General Automotive Repair Shops
1997	GOLD COAST TOWING & REPAIR	Towing Services
1998	GOLD COAST TOWING & REPAIR	Towing Services
1999	DOWNTOWN TOW & AUTO REPAIR	General Automotive Repair Shops
1999	DOWNTOWN TOWING & AUTO REPAIR	Towing Services
2014	CARLOS AUTO CARE	General Automotive Repair Shops

Map ID
Direction
Distance
Elevation

MAP FINDINGS

Site

Database(s)

EDR ID Number
EPA ID Number

AO718
NNW
1/4-1/2
0.366 mi.
1935 ft.
HENDERSON PROPERTY
1111 E CASS ST
TAMPA, FL
Site 3 of 13 in cluster AO

FL RGA LUST **S115180174**
N/A

Relative:
Higher
Actual:
20 ft.

RGA LUST:

2003	HENDERSON PROPERTY	1111 E CASS ST
2002	HENDERSON PROPERTY	1111 E CASS ST
2001	HENDERSON PROPERTY	1111 E CASS ST
2000	HENDERSON PROPERTY	1111 E CASS ST
1999	HENDERSON PROPERTY	1111 E CASS ST
1998	HENDERSON PROPERTY	1111 E CASS ST

AO719
NNW
1/4-1/2
0.366 mi.
1935 ft.
DEPENDABLE AUTO & TIRE LLC
1111 E. CASS ST
TAMPA, FL 33602
Site 4 of 13 in cluster AO

FL SWF/LF **S113898266**
N/A

Relative:
Higher
Actual:
20 ft.

SWF/LF:

Name:	DEPENDABLE AUTO & TIRE LLC
Address:	1111 E. CASS ST
City,State,Zip:	TAMPA, FL 33602
Facility ID:	100148
District:	SWD
Lat/Long:	:: / ::
Class Type:	754
Classification:	WASTE TIRE COLLECTOR
Class Status:	INACTIVE (I)
Section:	Not reported
Township:	Not reported
Range:	Not reported
Responsible Authority Name:	Not reported
Responsible Authority Address:	Not reported
Responsible Authority City,St,Zip:	Not reported
Responsible Authority Phone:	Not reported
EMail Address1:	Not reported
EMail Address2:	Not reported
Site Supervisor Name:	Not reported
Site Supervisor Addr:	Not reported
Site Supervisor City/State/Zip:	Not reported
Site Supervisor Telephone:	Not reported
Land Owner Name:	Not reported
Land Owner Address:	Not reported
Land Owner City/State/Zip:	Not reported
Land Owner Telephone:	Not reported

[Click here for Florida Oculus:](#)

Map ID
Direction
Distance
Elevation

MAP FINDINGS

Site

Database(s)

EDR ID Number
EPA ID Number

AO720
NNW
1/4-1/2
0.366 mi.
1935 ft.
HENDERSON PROPERTY
1111 E CASS ST
TAMPA, FL 33602
Site 5 of 13 in cluster AO

FL UST
U001823417
N/A

Relative:
Higher

UST:

Actual:
20 ft.

Facility Id: 9400587
Facility Status: CLOSED
Type Description: Fuel user/Non-retail
Facility Phone: 8132287551
Region: STATE
Positioning Method: UNVR
Lat/Long (dms): 27 57 7 / 82 27 15

Owner:

Owner Id: 26741
Owner Name: HENDERSON, BETTY
Owner Address: 3704 LEONA ST
Owner Address 2: Not reported
Owner City,St,Zip: TAMPA, FL 33629
Owner Contact: BETTY HENDERSON
Owner Phone: 8132287551

Tank Info:

Name: HENDERSON PROPERTY
Address: 1111 E CASS ST
City: TAMPA
Zip: 33602
Tank Id: 1
Status: Removed
Status Date: 05/31/1992
Install Date: Not reported
Substance: Leaded gas
Content Description: Leaded Gas
Gallons: 1500
Vessel Indicator: TANK
Tank Location: UNDERGROUND
DEP Contractor: P

Name: HENDERSON PROPERTY
Address: 1111 E CASS ST
City: TAMPA
Zip: 33602
Tank Id: 2
Status: Removed
Status Date: 05/31/1992
Install Date: Not reported
Substance: Leaded gas
Content Description: Leaded Gas
Gallons: 1500
Vessel Indicator: TANK
Tank Location: UNDERGROUND
DEP Contractor: P

Name: HENDERSON PROPERTY
Address: 1111 E CASS ST
City: TAMPA
Zip: 33602

Map ID
Direction
Distance
Elevation

MAP FINDINGS

Site

Database(s)

EDR ID Number
EPA ID Number

HENDERSON PROPERTY (Continued)

U001823417

Tank Id: 3
Status: Removed
Status Date: 05/31/1992
Install Date: Not reported
Substance: Waste oil
Content Description: Waste Oil
Gallons: 550
Vessel Indicator: TANK
Tank Location: UNDERGROUND
DEP Contractor: P

[Click here for Florida Oculus:](#)

**AO721
NNW
1/4-1/2
0.366 mi.
1935 ft.**

**HAMILTON W E
801 JEFFERSON
TAMPA, FL**

**EDR Hist Cleaner 1009210543
N/A**

Site 6 of 13 in cluster AO

**Relative:
Higher**

EDR Hist Cleaner

**Actual:
18 ft.**

Year: Name:
1925 HAMILTON W E

Type:
CLOTHES CLEANERS AND PRESSERS

**AI722
WNW
1/4-1/2
0.369 mi.
1947 ft.**

**LEVEL 3 COMMUNICATIONS
400 N TAMPA ST
TAMPA, FL 33602**

**FL AST A100379599
N/A**

Site 39 of 67 in cluster AI

**Relative:
Lower**

AST:

**Actual:
6 ft.**

Name: LEVEL 3 COMMUNICATIONS
Address: 400 N TAMPA ST
Facility ID: 9804103
Facility Status: OPEN
Type Description: Fuel user/Non-retail
Facility Phone: 7208884958
DEP Contractor Own: C
Region: STATE
Positioning Method: AGPS
Lat/Long (dms): 27 56 50.82 / 82 27 32.4144000

Owner:

Owner Id: 58536
Owner Name: LEVEL 3 COMMUNICATIONS LLC
Owner Address: 1025 ELDORADO BLVD
Owner Address 2: ATTN: STORAGE TANK REGIS
Owner City,St,Zip: BROOMFIELD, CO 80021
Owner Contact: DAVID BLOOME
Owner Phone: 4045266555

Tank Id: 1
Status: In service
Status Date: 08/01/2001
Install Date: 8/1/2001

Map ID
Direction
Distance
Elevation

MAP FINDINGS

Site

Database(s)

EDR ID Number
EPA ID Number

LEVEL 3 COMMUNICATIONS (Continued)

A100379599

Substance: Diesel-emergen generator
Content Description: Emerg Generator Diesel
Gallons: 1000
Tank Location: ABOVEGROUND

Construction:

Tank Id: 1
Construction Category: Primary Construction
Construction Description: Steel

Tank Id: 1
Construction Category: Secondary Containment
Construction Description: Double wall

Tank Id: 1
Construction Category: Overfill/Spill
Construction Description: Spill containment bucket

Tank Id: 1
Construction Category: Overfill/Spill
Construction Description: Flow shut-Off

Tank Id: 1
Construction Category: Overfill/Spill
Construction Description: Level gauges/alarms

Monitoring:

Tank ID: 1
Monitoring Description: Monitor dbl wall tank space

Tank ID: 1
Monitoring Description: Visual inspection of ASTs

Tank ID: 1
Monitoring Description: Continuous electronic sensing

Piping:

Tank ID: 1
Piping Category: Miscellaneous Attributes
Piping Description: Suction piping system

Tank ID: 1
Piping Category: Miscellaneous Attributes
Piping Description: Abv, no soil contact

Tank ID: 1
Piping Category: Primary Construction
Piping Description: Steel/galvanized metal

[Click here for Florida Oculus:](#)

Map ID
Direction
Distance
Elevation

MAP FINDINGS

EDR ID Number
EPA ID Number

AI723 BUSINESS TELECOM, INC. (BTI)
WNW 400 NORTH TAMPA STREET, SUITE 750
1/4-1/2 TAMPA, FL 33602

0.369 mi.
1947 ft.

Site 40 of 67 in cluster AI

ICIS 1007128383
FINDS N/A

Relative:
Lower

ICIS:

Actual:
6 ft.

Enforcement Action ID: 04-2003-9973
FRS ID: 110015748869
Action Name: Business Telecom
Facility Name: BUSINESS TELECOM, INC. (BTI)
Facility Address: 400 NORTH TAMPA STREET, SUITE 750
TAMPA, FL 33602
Enforcement Action Type: EPCRA 325 Action For Penalty
Facility County: HILLSBOROUGH
Program System Acronym: ICIS
Enforcement Action Forum Desc: Administrative - Formal
EA Type Code: 325
Facility SIC Code: Not reported
Federal Facility ID: Not reported
Latitude in Decimal Degrees: 27.947427
Longitude in Decimal Degrees: -82.458793
Permit Type Desc: Not reported
Program System Acronym: 5869392
Facility NAICS Code: Not reported
Tribal Land Code: Not reported

Facility Name: BUSINESS TELECOM, INC. (BTI)
Address: 400 NORTH TAMPA STREET, SUITE 750
Tribal Indicator: N
Fed Facility: Not reported
NAIC Code: Not reported
SIC Code: Not reported

FINDS:

Registry ID: 110015748869

Click Here:

Environmental Interest/Information System:

ICIS (Integrated Compliance Information System) is the Integrated Compliance Information System and provides a database that, when complete, will contain integrated Enforcement and Compliance information across most of EPA's programs. The vision for ICIS is to replace EPA's independent databases that contain Enforcement data with a single repository for that information. Currently, ICIS contains all Federal Administrative and Judicial enforcement actions. This information is maintained in ICIS by EPA in the Regional offices and it Headquarters. A future release of ICIS will replace the Permit Compliance System (PCS) which supports the NPDES and will integrate that information with Federal actions already in the system. ICIS also has the capability to track other activities occurring in the Region that support Compliance and Enforcement programs. These include; Incident Tracking, Compliance Assistance, and Compliance Monitoring.

[Click this hyperlink](#) while viewing on your computer to access additional FINDS: detail in the EDR Site Report.

Map ID
Direction
Distance
Elevation

MAP FINDINGS

EDR ID Number
EPA ID Number

	Site	Database(s)	EPA ID Number
AI724 WNW 1/4-1/2 0.369 mi. 1947 ft.	400 TAMPA ST. 400 TAMPA TAMPA, FL 33602 Site 41 of 67 in cluster AI	FL ASBESTOS	S122526449 N/A

Relative: Lower	ASBESTOS:	
Actual: 6 ft.	Name:	400 TAMPA ST.
	Address:	400 TAMPA
	City,State,Zip:	TAMPA, FL 33602
	Facility ID:	AS05711183
	Notification ID:	98713
	Notification Type:	COURTESY
	Project Type:	RENOVATION
	Notification Status:	REVIEWED
	Site Name:	STORE FRONT
	Ordered Demolition?:	N
	Annual Notification:	Not reported
	Owner Name:	KIMMINS CONTRACTION CORP.
	Contractor Name:	FLORIDA ABATEMENT AND DEMOLITION INC
	Start Date:	08/07/2018
	Finish Date:	08/11/2018
	Cementitious RACM:	Not reported
	Cementitious SF:	Not reported
	Floor RACM:	Not reported
	Floor SF:	Not reported
	Pipe RACM:	Not reported
	Pipe SF:	Not reported
	CF RACM:	Not reported
	Roof RACM:	Not reported
	Roof SF:	Not reported
	Surface Mat RACM:	Not reported
	Surface Mat SF:	Not reported
	Waste Disposal Site:	ENTERPRISE LF & RECYC (FKA SID LARKIN & SON, INC.)
	Waste Disposal Address:	41111 ENTERPRISE ROAD
	Waste Disposal City:	DADE CITY
	Waste Disposal State:	FL
	Waste Disposal Zip:	33525
	Transporter Name:	Not reported
	Contractor is Transporter:	Y
	Waste Disp ID:	87895
	Waste Disp Source:	W
	Transporter Address:	Not reported
	Transporter City:	Not reported
	Transporter State:	FL
	Transporter Zip:	Not reported
	Date Receive:	08/06/2018

AI725 WNW 1/4-1/2 0.369 mi. 1947 ft.	U S LEC OF FLORIDA - TAMPA 400 NORTH TAMPA STREET - SUITE 2400 TAMPA, FL 33602 Site 42 of 67 in cluster AI	FL TIER 2	S108464735 N/A
--	---	-----------	-------------------

Relative: Lower	TIER 2:	
Actual: 6 ft.	Name:	WINDSTREAM COMMUNICATIONS - PAETEC TAMPA
	Address:	400 NORTH TAMPA STREET - SUITE 2400
	City,State,Zip:	TAMPA, FL 33602
	Year:	2011

Map ID
Direction
Distance
Elevation

MAP FINDINGS

Site

Database(s)

EDR ID Number
EPA ID Number

U S LEC OF FLORIDA - TAMPA (Continued)

S108464735

Facility Id: 3993860
Active Date: Not reported
Inactive Date: Not reported
Sale Pending: Not reported
Original Date: Not reported
PLOT Source: Not reported
Latitude: 27.9475
Longitude: -82.459000
LEPC District: Not reported
Counties: Not reported
SERC: Not reported
Program Level: Not reported
PRIME: Not reported
SIC Code: Not reported
SIC Code 2: Not reported
NAICS Code: Not reported
Last Modified Date: 11/12/2012
First Submit Date: 11/09/2012
Data Submitted By: Florida Division of Emergency Management
Company Name: WINDSTREAM COMMUNICATIONS
Comments: Not reported

Contact:

Contact ID: Not reported
Year: 2011
Facility Id: 3993860
Contact Type: Tier II Emergency Contact
Contact Name: Jim Hvisdas
Contact Title: Not reported
Contact Phone: 4075811300
Contact 24Hr Phone: Not reported
Contact Telephone 2: Not reported
Contact Telephone 3: Not reported
Contact Telephone 4: Not reported
Contact Telephone 5: Not reported
Contact Telephone 6: Not reported
Contact Email: james.hvisdas@paetec.com

Contact ID: Not reported
Year: 2011
Facility Id: 3993860
Contact Type: 313 Technical Contact
Contact Name: Alan Murawski
Contact Title: Not reported
Contact Phone: 3129079585
Contact 24Hr Phone: Not reported
Contact Telephone 2: Not reported
Contact Telephone 3: Not reported
Contact Telephone 4: Not reported
Contact Telephone 5: Not reported
Contact Telephone 6: Not reported
Contact Email: alan.murawski@paetec.com

Contact ID: Not reported
Year: 2011
Facility Id: 3993860
Contact Type: Tier II Secondary 24 Hour Contact
Contact Name: Jim Hvisdas

Map ID
Direction
Distance
Elevation

MAP FINDINGS

Site

Database(s)

EDR ID Number
EPA ID Number

U S LEC OF FLORIDA - TAMPA (Continued)

S108464735

Contact Title: Not reported
Contact Phone: 4075811300
Contact 24Hr Phone: Not reported
Contact Telephone 2: Not reported
Contact Telephone 3: Not reported
Contact Telephone 4: Not reported
Contact Telephone 5: Not reported
Contact Telephone 6: Not reported
Contact Email: james.hvisdas@paetec.com

Contact ID: Not reported
Year: 2011
Facility Id: 3993860
Contact Type: Tier II Secondary Contact
Contact Name: Jim Hvisdas
Contact Title: Not reported
Contact Phone: 4075811300
Contact 24Hr Phone: Not reported
Contact Telephone 2: Not reported
Contact Telephone 3: Not reported
Contact Telephone 4: Not reported
Contact Telephone 5: Not reported
Contact Telephone 6: Not reported
Contact Email: james.hvisdas@paetec.com

Contact ID: Not reported
Year: 2011
Facility Id: 3993860
Contact Type: 313 Technical 24 Hour Contact
Contact Name: Ryan Key
Contact Title: Not reported
Contact Phone: 319-533-0471
Contact 24Hr Phone: Not reported
Contact Telephone 2: Not reported
Contact Telephone 3: Not reported
Contact Telephone 4: Not reported
Contact Telephone 5: Not reported
Contact Telephone 6: Not reported
Contact Email: ryan.key@paetec.com

Name: U S LEC OF FLORIDA - TAMPA
Address: 400 NORTH TAMPA STREET - SUITE 2400
City,State,Zip: TAMPA, FL 33602

Year: 2010
Facility Id: Not reported
Active Date: Not reported
Inactive Date: Not reported
Sale Pending: Not reported
Original Date: Not reported
PLOT Source: Not reported
Latitude: 27.9475
Longitude: -82.46
LEPC District: Not reported
Counties: Not reported

Map ID
Direction
Distance
Elevation

MAP FINDINGS

Site

Database(s)

EDR ID Number
EPA ID Number

U S LEC OF FLORIDA - TAMPA (Continued)

S108464735

SERC: Not reported
Program Level: Not reported
PRIME: Not reported
SIC Code: Not reported
SIC Code 2: Not reported
NAICS Code: Not reported
Last Modified Date: Not reported
First Submit Date: Not reported
Data Submitted By: Not reported
Company Name: Not reported
Comments: Not reported

Chemical Code: 7439921
Chemical Name: Lead
Chemical State: SOLID
Location Name: Telecommunication Building
Container Code: R
Pressure Code: 1
Temperature Code: 4
Average Quantity: 11192
Maximum Quantity: 11192
Days On Site: 365

Name: U S LEC OF FLORIDA - TAMPA
Address: 400 NORTH TAMPA STREET - SUITE 2400
City,State,Zip: TAMPA, FL 33602

Year: 2010
Facility Id: Not reported
Active Date: Not reported
Inactive Date: Not reported
Sale Pending: Not reported
Original Date: Not reported
PLOT Source: Not reported
Latitude: 27.9475
Longitude: -82.46
LEPC District: Not reported
Counties: Not reported
SERC: Not reported
Program Level: Not reported
PRIME: Not reported
SIC Code: Not reported
SIC Code 2: Not reported
NAICS Code: Not reported
Last Modified Date: Not reported
First Submit Date: Not reported
Data Submitted By: Not reported
Company Name: Not reported
Comments: Not reported

Chemical Code: 7664939
Chemical Name: Sulfuric acid
Chemical State: LIQUID
Location Name: Telecommunication Building
Container Code: R
Pressure Code: 1
Temperature Code: 4

Map ID
Direction
Distance
Elevation

MAP FINDINGS

Site

Database(s)

EDR ID Number
EPA ID Number

U S LEC OF FLORIDA - TAMPA (Continued)

S108464735

Average Quantity: 4244
Maximum Quantity: 4244
Days On Site: 365

Name: U S LEC OF FLORIDA - TAMPA
Address: 400 NORTH TAMPA STREET - SUITE 2400
City,State,Zip: TAMPA, FL 33602

Year: 2010
Facility Id: Not reported
Active Date: Not reported
Inactive Date: Not reported
Sale Pending: Not reported
Original Date: Not reported
PLOT Source: Not reported
Latitude: 27.9475
Longitude: -82.46
LEPC District: Not reported
Counties: Not reported
SERC: Not reported
Program Level: Not reported
PRIME: Not reported
SIC Code: Not reported
SIC Code 2: Not reported
NAICS Code: Not reported
Last Modified Date: Not reported
First Submit Date: Not reported
Data Submitted By: Not reported
Company Name: Not reported
Comments: Not reported

Chemical Code: 68476346
Chemical Name: Diesel Fuel Oil (low sulfur)
Chemical State: LIQUID
Location Name: Telecommunication Building
Container Code: R
Pressure Code: 1
Temperature Code: 4
Average Quantity: 6272
Maximum Quantity: 6272
Days On Site: 365

Name: U S LEC OF FLORIDA - TAMPA
Address: 400 NORTH TAMPA STREET - SUITE 2400
City,State,Zip: TAMPA, FL 33602
Year: Not reported
Facility Id: Not reported
Active Date: 10/16/1997
Inactive Date: Not reported
Sale Pending: False
Original Date: Not reported
PLOT Source: Not reported
Latitude: 27.947500
Longitude: -82.459000
LEPC District: 8
Counties: Pinellas,Pasco,Manatee,Hillsborough,
SERC: 33702

Map ID
Direction
Distance
Elevation

MAP FINDINGS

Site

Database(s)

EDR ID Number
EPA ID Number

U S LEC OF FLORIDA - TAMPA (Continued)

S108464735

Program Level: 0
PRIME: 25687
SIC Code: 4813
SIC Code 2: Not reported
NAICS Code: 51331

Other Chemical Data:

Report Year: 2008
Tier 2 Report ID: 108285
Chemical ID: 317528
CAS Number: 7664939
Chemical Name: Sulfuric acid
Chemical Date: 5/21/2009
Average Amount: 3
Maximum Amount: 4244
Location ID: 518529
Chemical State: Liquid
Mixture: True
Mixture Percent: .00
Containter: R - OTHER
Pressure: 1 - AMBIENT PRESSURE
Temperature: 4 - AMBIENT TEMPERATURE
Average Amount: 3
Maximum Amount: 4244
Days on Site: 365
Site Plan: False
Site Plan Document: Not reported
Private Location: False
Location: TELECOMMUNICATIONS BUILDING

Report Year: 2008
Tier 2 Report ID: 108285
Chemical ID: 317527
CAS Number: 7439921
Chemical Name: Lead
Chemical Date: 5/21/2009
Average Amount: 4
Maximum Amount: 11192
Location ID: 518528
Chemical State: Solid
Mixture: True
Mixture Percent: .00
Containter: R - OTHER
Pressure: 1 - AMBIENT PRESSURE
Temperature: 4 - AMBIENT TEMPERATURE
Average Amount: 4
Maximum Amount: 11192
Days on Site: 365
Site Plan: False
Site Plan Document: Not reported
Private Location: False
Location: TELECOMMUNICATIONS BUILDING

Report Year: 2008
Tier 2 Report ID: 108285
Chemical ID: 317526

Map ID
Direction
Distance
Elevation

MAP FINDINGS

Site

Database(s)

EDR ID Number
EPA ID Number

U S LEC OF FLORIDA - TAMPA (Continued)

S108464735

CAS Number: 68476346
Chemical Name: DIESEL FUEL OIL (HIGH SULFUR)
Chemical Date: 5/21/2009
Average Amount: 3
Maximum Amount: 6272
Location ID: 518527
Chemical State: LIQUID
Mixture: True
Mixture Percent: .00
Container: R - OTHER
Pressure: 1 - AMBIENT PRESSURE
Temperature: 4 - AMBIENT TEMPERATURE
Average Amount: 3
Maximum Amount: 6272
Days on Site: 365
Site Plan: False
Site Plan Document: Not reported
Private Location: False
Location: TELECOMMUNICATIONS BUILDING

Report Year: 2007
Tier 2 Report ID: 103454
Chemical ID: 293831
CAS Number: 7664939
Chemical Name: Sulfuric acid
Chemical Date: 4/11/2008
Average Amount: 3
Maximum Amount: 4244
Location ID: 485905
Chemical State: Liquid
Mixture: True
Mixture Percent: .00
Container: R - OTHER
Pressure: 1 - AMBIENT PRESSURE
Temperature: 4 - AMBIENT TEMPERATURE
Average Amount: 3
Maximum Amount: 4244
Days on Site: 365
Site Plan: True
Site Plan Document: Not reported
Private Location: True
Location: SEE CONFIDENTIAL FORM

Report Year: 2007
Tier 2 Report ID: 103454
Chemical ID: 293830
CAS Number: 7439921
Chemical Name: Lead
Chemical Date: 4/11/2008
Average Amount: 4
Maximum Amount: 11192
Location ID: 485904
Chemical State: Solid
Mixture: True
Mixture Percent: .00

Map ID
Direction
Distance
Elevation

MAP FINDINGS

Site

Database(s)

EDR ID Number
EPA ID Number

U S LEC OF FLORIDA - TAMPA (Continued)

S108464735

Container: R - OTHER
Pressure: 1 - AMBIENT PRESSURE
Temperature: 4 - AMBIENT TEMPERATURE
Average Amount: 4
Maximum Amount: 11192
Days on Site: 365
Site Plan: True
Site Plan Document: Not reported
Private Location: True
Location: SEE CONFIDENTIAL FORM

Report Year: 2007
Tier 2 Report ID: 103454
Chemical ID: 293829
CAS Number: 68476346
Chemical Name: DIESEL FUEL OIL (HIGH SULFUR)
Chemical Date: 4/11/2008
Average Amount: 3
Maximum Amount: 6272
Location ID: 485903
Chemical State: LIQUID
Mixture: True
Mixture Percent: .00
Container: R - OTHER
Pressure: 1 - AMBIENT PRESSURE
Temperature: 4 - AMBIENT TEMPERATURE
Average Amount: 3
Maximum Amount: 6272
Days on Site: 365
Site Plan: True
Site Plan Document: Not reported
Private Location: True
Location: SEE CONFIDENTIAL FORM

Report Year: 2006
Tier 2 Report ID: 97993
Chemical ID: 262614
CAS Number: 68476346
Chemical Name: DIESEL FUEL OIL (HIGH SULFUR)
Chemical Date: 4/18/2007
Average Amount: 3
Maximum Amount: 6272
Location ID: 445231
Chemical State: LIQUID
Mixture: True
Mixture Percent: .00
Container: R - OTHER
Pressure: 1 - AMBIENT PRESSURE
Temperature: 4 - AMBIENT TEMPERATURE
Average Amount: 3
Maximum Amount: 6272
Days on Site: 365
Site Plan: False
Site Plan Document: Not reported
Private Location: False

Map ID
Direction
Distance
Elevation

MAP FINDINGS

Site

Database(s)

EDR ID Number
EPA ID Number

U S LEC OF FLORIDA - TAMPA (Continued)

S108464735

Location: SEE CONFIDENTIAL FORM

Report Year: 2006
Tier 2 Report ID: 97993
Chemical ID: 262613
CAS Number: 7439921
Chemical Name: Lead
Chemical Date: 4/18/2007
Average Amount: 3
Maximum Amount: 11192
Location ID: 445230
Chemical State: Solid
Mixture: True
Mixture Percent: .00
Container: R - OTHER
Pressure: 1 - AMBIENT PRESSURE
Temperature: 4 - AMBIENT TEMPERATURE
Average Amount: 3
Maximum Amount: 11192
Days on Site: 365
Site Plan: False
Site Plan Document: Not reported
Private Location: False
Location: SEE CONFIDENTIAL FORM

Report Year: 2006
Tier 2 Report ID: 97993
Chemical ID: 262612
CAS Number: 7664939
Chemical Name: Sulfuric acid
Chemical Date: 4/18/2007
Average Amount: 3
Maximum Amount: 4244
Location ID: 445229
Chemical State: Liquid
Mixture: True
Mixture Percent: .00
Container: R - OTHER
Pressure: 1 - AMBIENT PRESSURE
Temperature: 4 - AMBIENT TEMPERATURE
Average Amount: 3
Maximum Amount: 4244
Days on Site: 365
Site Plan: False
Site Plan Document: Not reported
Private Location: False
Location: SEE CONFIDENTIAL FORM

Report Year: 2005
Tier 2 Report ID: 95739
Chemical ID: 250095
CAS Number: 68476346
Chemical Name: DIESEL FUEL OIL (HIGH SULFUR)
Chemical Date: 1/18/2007

Map ID
Direction
Distance
Elevation

MAP FINDINGS

Site

Database(s)

EDR ID Number
EPA ID Number

U S LEC OF FLORIDA - TAMPA (Continued)

S108464735

Average Amount: 3
Maximum Amount: 6272
Location ID: 429220
Chemical State: LIQUID
Mixture: True
Mixture Percent: .00
Containter: A - ABOVE GROUND TANK
Pressure: 1 - AMBIENT PRESSURE
Temperature: 4 - AMBIENT TEMPERATURE
Average Amount: 3
Maximum Amount: 6272
Days on Site: 365
Site Plan: True
Site Plan Document: Not reported
Private Location: True
Location: SEE CONFIDENTIAL FORM

Report Year: 2005
Tier 2 Report ID: 95739
Chemical ID: 250094
CAS Number: 7439921
Chemical Name: Lead
Chemical Date: 1/18/2007
Average Amount: 3
Maximum Amount: 11192
Location ID: 429219
Chemical State: Solid
Mixture: True
Mixture Percent: .00
Containter: R - OTHER
Pressure: 1 - AMBIENT PRESSURE
Temperature: 4 - AMBIENT TEMPERATURE
Average Amount: 3
Maximum Amount: 11192
Days on Site: 365
Site Plan: True
Site Plan Document: Not reported
Private Location: True
Location: SEE CONFIDENTIAL FORM

Report Year: 2005
Tier 2 Report ID: 95739
Chemical ID: 250093
CAS Number: 7664939
Chemical Name: Sulfuric acid
Chemical Date: 1/18/2007
Average Amount: 3
Maximum Amount: 4244
Location ID: 429218
Chemical State: Liquid Solution
Mixture: True
Mixture Percent: .00
Containter: R - OTHER
Pressure: 1 - AMBIENT PRESSURE
Temperature: 4 - AMBIENT TEMPERATURE

Map ID
Direction
Distance
Elevation

MAP FINDINGS

Site

Database(s)

EDR ID Number
EPA ID Number

U S LEC OF FLORIDA - TAMPA (Continued)

S108464735

Average Amount: 3
Maximum Amount: 4244
Days on Site: 365
Site Plan: True
Site Plan Document: Not reported
Private Location: True
Location: SEE CONFIDENTIAL FORM

Report Year: 2004
Tier 2 Report ID: 95738
Chemical ID: 250077
CAS Number: 68476346
Chemical Name: DIESEL FUEL OIL (HIGH SULFUR)
Chemical Date: 1/18/2007
Average Amount: 3
Maximum Amount: 6272
Location ID: 429200
Chemical State: LIQUID
Mixture: True
Mixture Percent: .00
Containter: A - ABOVE GROUND TANK
Pressure: 1 - AMBIENT PRESSURE
Temperature: 4 - AMBIENT TEMPERATURE
Average Amount: 3
Maximum Amount: 6272
Days on Site: 365
Site Plan: True
Site Plan Document: Not reported
Private Location: True
Location: SEE CONFIDENTIAL FORM

Report Year: 2004
Tier 2 Report ID: 95738
Chemical ID: 250076
CAS Number: 7439921
Chemical Name: Lead
Chemical Date: 1/18/2007
Average Amount: 3
Maximum Amount: 11192
Location ID: 429199
Chemical State: Solid
Mixture: True
Mixture Percent: .00
Containter: R - OTHER
Pressure: 1 - AMBIENT PRESSURE
Temperature: 4 - AMBIENT TEMPERATURE
Average Amount: 3
Maximum Amount: 11192
Days on Site: 365
Site Plan: True
Site Plan Document: Not reported
Private Location: True
Location: SEE CONFIDENTIAL FORM

Map ID
Direction
Distance
Elevation

MAP FINDINGS

Site

Database(s)

EDR ID Number
EPA ID Number

U S LEC OF FLORIDA - TAMPA (Continued)

S108464735

Report Year: 2004
Tier 2 Report ID: 95738
Chemical ID: 250075
CAS Number: 7664939
Chemical Name: Sulfuric acid
Chemical Date: 1/18/2007
Average Amount: 3
Maximum Amount: 4244
Location ID: 429198
Chemical State: Liquid Solution
Mixture: True
Mixture Percent: .00
Container: R - OTHER
Pressure: 1 - AMBIENT PRESSURE
Temperature: 4 - AMBIENT TEMPERATURE
Average Amount: 3
Maximum Amount: 4244
Days on Site: 365
Site Plan: True
Site Plan Document: Not reported
Private Location: True
Location: SEE CONFIDENTIAL FORM

Report Year: 2003
Tier 2 Report ID: 95737
Chemical ID: 250058
CAS Number: 68476346
Chemical Name: DIESEL FUEL OIL (HIGH SULFUR)
Chemical Date: 1/18/2007
Average Amount: 3
Maximum Amount: 6272
Location ID: 429179
Chemical State: LIQUID
Mixture: True
Mixture Percent: .00
Container: A - ABOVE GROUND TANK
Pressure: 1 - AMBIENT PRESSURE
Temperature: 4 - AMBIENT TEMPERATURE
Average Amount: 3
Maximum Amount: 6272
Days on Site: 365
Site Plan: True
Site Plan Document: Not reported
Private Location: True
Location: SEE CONFIDENTIAL FORM

Report Year: 2003
Tier 2 Report ID: 95737
Chemical ID: 250057
CAS Number: 7439921
Chemical Name: Lead
Chemical Date: 1/18/2007
Average Amount: 3
Maximum Amount: 11192
Location ID: 429178

Map ID
Direction
Distance
Elevation

MAP FINDINGS

Site

Database(s)

EDR ID Number
EPA ID Number

U S LEC OF FLORIDA - TAMPA (Continued)

S108464735

Chemical State: Solid
Mixture: True
Mixture Percent: .00
Container: R - OTHER
Pressure: 1 - AMBIENT PRESSURE
Temperature: 4 - AMBIENT TEMPERATURE
Average Amount: 3
Maximum Amount: 11192
Days on Site: 365
Site Plan: True
Site Plan Document: Not reported
Private Location: True
Location: SEE CONFIDENTIAL FORM

Report Year: 2003
Tier 2 Report ID: 95737
Chemical ID: 250056
CAS Number: 7664939
Chemical Name: Sulfuric acid
Chemical Date: 1/18/2007
Average Amount: 3
Maximum Amount: 4244
Location ID: 429177
Chemical State: Liquid Solution
Mixture: True
Mixture Percent: .00
Container: R - OTHER
Pressure: 1 - AMBIENT PRESSURE
Temperature: 4 - AMBIENT TEMPERATURE
Average Amount: 3
Maximum Amount: 4244
Days on Site: 365
Site Plan: True
Site Plan Document: Not reported
Private Location: True
Location: SEE CONFIDENTIAL FORM

Report Year: 2002
Tier 2 Report ID: 95736
Chemical ID: 250039
CAS Number: 68476346
Chemical Name: DIESEL FUEL OIL (HIGH SULFUR)
Chemical Date: 1/18/2007
Average Amount: 3
Maximum Amount: 6272
Location ID: 429160
Chemical State: LIQUID
Mixture: True
Mixture Percent: .00
Container: A - ABOVE GROUND TANK
Pressure: 1 - AMBIENT PRESSURE
Temperature: 4 - AMBIENT TEMPERATURE
Average Amount: 3
Maximum Amount: 6272
Days on Site: 365

Map ID
Direction
Distance
Elevation

MAP FINDINGS

Site

Database(s)

EDR ID Number
EPA ID Number

U S LEC OF FLORIDA - TAMPA (Continued)

S108464735

Site Plan: True
Site Plan Document: Not reported
Private Location: False
Location: SEE CONFIDENTIAL FORM

Report Year: 2002
Tier 2 Report ID: 95736
Chemical ID: 250038
CAS Number: 7439921
Chemical Name: Lead
Chemical Date: 1/18/2007
Average Amount: 3
Maximum Amount: 11192
Location ID: 429159
Chemical State: Solid
Mixture: True
Mixture Percent: .00
Container: R - OTHER
Pressure: 1 - AMBIENT PRESSURE
Temperature: 4 - AMBIENT TEMPERATURE
Average Amount: 3
Maximum Amount: 11192
Days on Site: 365
Site Plan: True
Site Plan Document: Not reported
Private Location: False
Location: SEE CONFIDENTIAL FORM

Report Year: 2002
Tier 2 Report ID: 95736
Chemical ID: 250037
CAS Number: 7664939
Chemical Name: Sulfuric acid
Chemical Date: 1/18/2007
Average Amount: 3
Maximum Amount: 4244
Location ID: 429158
Chemical State: Liquid Solution
Mixture: True
Mixture Percent: .00
Container: R - OTHER
Pressure: 1 - AMBIENT PRESSURE
Temperature: 4 - AMBIENT TEMPERATURE
Average Amount: 3
Maximum Amount: 4244
Days on Site: 365
Site Plan: True
Site Plan Document: Not reported
Private Location: False
Location: SEE CONFIDENTIAL FORM

Report Year: 2001
Tier 2 Report ID: 95735
Chemical ID: 250018

Map ID
Direction
Distance
Elevation

MAP FINDINGS

Site

Database(s)

EDR ID Number
EPA ID Number

U S LEC OF FLORIDA - TAMPA (Continued)

S108464735

CAS Number: 68476346
Chemical Name: DIESEL FUEL OIL (HIGH SULFUR)
Chemical Date: 1/18/2007
Average Amount: 3
Maximum Amount: 6272
Location ID: 429140
Chemical State: LIQUID
Mixture: True
Mixture Percent: .00
Container: A - ABOVE GROUND TANK
Pressure: 1 - AMBIENT PRESSURE
Temperature: 4 - AMBIENT TEMPERATURE
Average Amount: 3
Maximum Amount: 6272
Days on Site: 365
Site Plan: True
Site Plan Document: Not reported
Private Location: False
Location: SEE CONFIDENTIAL FORM

Report Year: 2001
Tier 2 Report ID: 95735
Chemical ID: 250017
CAS Number: 7439921
Chemical Name: Lead
Chemical Date: 1/18/2007
Average Amount: 3
Maximum Amount: 11192
Location ID: 429139
Chemical State: Solid
Mixture: True
Mixture Percent: .00
Container: R - OTHER
Pressure: 1 - AMBIENT PRESSURE
Temperature: 4 - AMBIENT TEMPERATURE
Average Amount: 3
Maximum Amount: 11192
Days on Site: 365
Site Plan: True
Site Plan Document: Not reported
Private Location: False
Location: SEE CONFIDENTIAL FORM

Report Year: 2001
Tier 2 Report ID: 95735
Chemical ID: 250016
CAS Number: 7664939
Chemical Name: Sulfuric acid
Chemical Date: 1/18/2007
Average Amount: 3
Maximum Amount: 4244
Location ID: 429138
Chemical State: Liquid Solution
Mixture: True
Mixture Percent: .00

Map ID
Direction
Distance
Elevation

MAP FINDINGS

Site

Database(s)

EDR ID Number
EPA ID Number

U S LEC OF FLORIDA - TAMPA (Continued)

S108464735

Container: R - OTHER
Pressure: 1 - AMBIENT PRESSURE
Temperature: 4 - AMBIENT TEMPERATURE
Average Amount: 3
Maximum Amount: 4244
Days on Site: 365
Site Plan: True
Site Plan Document: Not reported
Private Location: False
Location: SEE CONFIDENTIAL FORM

Company Info:
Company Name: U S LEC OF FLORIDA INC
Company Address: 6801 MORRISON BOULEVARD
Company City,St,Zip: CHARLOTTE, NC 28211
Company Phone: 704-319-1000
Company Fax: 704-319-1200
Company Email: Not reported
FEI Number: 562046424
Company Contact Name: SUMER SMITH
Company Contact Phone: 704-319-1000
Reduced Fees: False
Exempt Fees: False
Electronic Filing: False
Employee: 0
Comments: Not reported

AI726
WNW
1/4-1/2
0.369 mi.
1947 ft.

**KNOLOGY DATA CENTER SERVICES, INC
400 NORTH TAMPA STREET SUITE 700
TAMPA, FL 33602**

**FL TIER 2 S117873177
N/A**

Site 43 of 67 in cluster AI

**Relative:
Lower
Actual:
6 ft.**

TIER 2:
Name: KNOLOGY DATA CENTER SERVICES, INC
Address: 400 NORTH TAMPA STREET SUITE 700
City,State,Zip: TAMPA, FL 33602

Year: 2019
Facility Id: 6672927
Active Date: Not reported
Inactive Date: Not reported
Sale Pending: Not reported
Original Date: Not reported
PLOT Source: Not reported
Latitude: Not reported
Longitude: Not reported
LEPC District: Not reported
Counties: Not reported
SERC: Not reported
Program Level: Not reported
PRIME: Not reported
SIC Code: Not reported

Map ID
Direction
Distance
Elevation

MAP FINDINGS

Site

Database(s)

EDR ID Number
EPA ID Number

KNOLOGY DATA CENTER SERVICES, INC (Continued)

S117873177

SIC Code 2: Not reported
NAICS Code: 541513
Last Modified Date: 02/19/2020
First Submit Date: 02/19/2020
Data Submitted By: Christopher Miller
Company Name: KNOLOGY DATA CENTER SERVICES, INC
Comments: Not reported

Contact:

Contact ID: Not reported
Year: 2019
Facility Id: 6672927
Contact Type: Owner / Operator
Contact Name: KNOLOGY DATA CENTER SERVICES, INC.
Contact Title: Not reported
Contact Phone: 813-301-2600
Contact 24Hr Phone: Not reported
Contact Telephone 2: Not reported
Contact Telephone 3: Not reported
Contact Telephone 4: Not reported
Contact Telephone 5: Not reported
Contact Telephone 6: Not reported
Contact Email: cloudsupport@wowinc.com

Contact ID: Not reported
Year: 2019
Facility Id: 6672927
Contact Type: Owner / Operator
Contact Name: KNOLOGY DATA CENTER SERVICES, INC.
Contact Title: Not reported
Contact Phone: 813-301-2600
Contact 24Hr Phone: Not reported
Contact Telephone 2: Not reported
Contact Telephone 3: Not reported
Contact Telephone 4: Not reported
Contact Telephone 5: Not reported
Contact Telephone 6: Not reported
Contact Email: cloudsupport@wowinc.com

Contact ID: Not reported
Year: 2019
Facility Id: 6672927
Contact Type: Owner / Operator
Contact Name: KNOLOGY DATA CENTER SERVICES, INC.
Contact Title: Not reported
Contact Phone: 813-301-2600
Contact 24Hr Phone: Not reported
Contact Telephone 2: Not reported
Contact Telephone 3: Not reported
Contact Telephone 4: Not reported
Contact Telephone 5: Not reported
Contact Telephone 6: Not reported
Contact Email: cloudsupport@wowinc.com

Name: KNOLOGY DATA CENTER SERVICES, INC
Address: 400 NORTH TAMPA STREET SUITE 700

Map ID
Direction
Distance
Elevation

MAP FINDINGS

Site

Database(s)

EDR ID Number
EPA ID Number

KNOLOGY DATA CENTER SERVICES, INC (Continued)

S117873177

City,State,Zip: TAMPA, FL 33602

Year: 2018

Facility Id: 6413723

Active Date: Not reported

Inactive Date: Not reported

Sale Pending: Not reported

Original Date: Not reported

PLOT Source: Not reported

Latitude: Not reported

Longitude: Not reported

LEPC District: Not reported

Counties: Not reported

SERC: Not reported

Program Level: Not reported

PRIME: Not reported

SIC Code: Not reported

SIC Code 2: Not reported

NAICS Code: 541513

Last Modified Date: 03/13/2019

First Submit Date: 03/13/2019

Data Submitted By: Christopher Miller

Company Name: KNOLOGY DATA CENTER SERVICES, INC

Comments: Not reported

Contact:

Contact ID: Not reported

Year: 2018

Facility Id: 6413723

Contact Type: Owner / Operator

Contact Name: KNOLOGY DATA CENTER SERVICES, INC.

Contact Title: Not reported

Contact Phone: 813-301-2600

Contact 24Hr Phone: Not reported

Contact Telephone 2: Not reported

Contact Telephone 3: Not reported

Contact Telephone 4: Not reported

Contact Telephone 5: Not reported

Contact Telephone 6: Not reported

Contact Email: cloudsupport@wowinc.com

Contact ID: Not reported

Year: 2018

Facility Id: 6413723

Contact Type: Owner / Operator

Contact Name: KNOLOGY DATA CENTER SERVICES, INC.

Contact Title: Not reported

Contact Phone: 813-301-2600

Contact 24Hr Phone: Not reported

Contact Telephone 2: Not reported

Contact Telephone 3: Not reported

Contact Telephone 4: Not reported

Contact Telephone 5: Not reported

Contact Telephone 6: Not reported

Contact Email: cloudsupport@wowinc.com

Contact ID: Not reported

Year: 2018

Map ID
Direction
Distance
Elevation

MAP FINDINGS

Site

Database(s)

EDR ID Number
EPA ID Number

KNOLOGY DATA CENTER SERVICES, INC (Continued)

S117873177

Facility Id: 6413723
Contact Type: Owner / Operator
Contact Name: KNOLOGY DATA CENTER SERVICES, INC.
Contact Title: Not reported
Contact Phone: 813-301-2600
Contact 24Hr Phone: Not reported
Contact Telephone 2: Not reported
Contact Telephone 3: Not reported
Contact Telephone 4: Not reported
Contact Telephone 5: Not reported
Contact Telephone 6: Not reported
Contact Email: cloudsupport@wowinc.com

Name: KNOLOGY DATA CENTER SERVICES, INC
Address: 400 NORTH TAMPA STREET SUITE 700
City,State,Zip: TAMPA, FL 33602

Year: 2017
Facility Id: 6142620
Active Date: Not reported
Inactive Date: Not reported
Sale Pending: Not reported
Original Date: Not reported
PLOT Source: Not reported
Latitude: Not reported
Longitude: Not reported
LEPC District: Not reported
Counties: Not reported
SERC: Not reported
Program Level: Not reported
PRIME: Not reported
SIC Code: Not reported
SIC Code 2: Not reported
NAICS Code: 541513
Last Modified Date: 04/23/2018
First Submit Date: 04/23/2018
Data Submitted By: Christopher Miller
Company Name: KNOLOGY DATA CENTER SERVICES, INC
Comments: Not reported

Contact:
Contact ID: Not reported
Year: 2017
Facility Id: 6142620
Contact Type: Emergency Contact
Contact Name: Christopher Miller
Contact Title: Not reported
Contact Phone: 813-301-2624
Contact 24Hr Phone: Not reported
Contact Telephone 2: 954-599-7022
Contact Telephone 3: Not reported
Contact Telephone 4: (813) 679-8454
Contact Telephone 5: 813-301-2600
Contact Telephone 6: Not reported
Contact Email: christopher.miller@wowinc.com

Map ID
Direction
Distance
Elevation

MAP FINDINGS

Site

Database(s)

EDR ID Number
EPA ID Number

KNOLOGY DATA CENTER SERVICES, INC (Continued)

S117873177

Name: KNOLOGY DATA CENTER SERVICES, INC
Address: 400 NORTH TAMPA STREET SUITE 700
City,State,Zip: TAMPA, FL 33602

Year: 2016
Facility Id: 5827566
Active Date: Not reported
Inactive Date: Not reported
Sale Pending: Not reported
Original Date: Not reported
PLOT Source: Not reported
Latitude: Not reported
Longitude: Not reported
LEPC District: Not reported
Counties: Not reported
SERC: Not reported
Program Level: Not reported
PRIME: Not reported
SIC Code: Not reported
SIC Code 2: Not reported
NAICS Code: 541513
Last Modified Date: 02/15/2017
First Submit Date: 02/10/2017
Data Submitted By: Christopher Miller
Company Name: KNOLOGY DATA CENTER SERVICES, INC
Comments: Not reported

Contact:

Contact ID: Not reported
Year: 2016
Facility Id: 5827566
Contact Type: Emergency Contact
Contact Name: Christopher Miller
Contact Title: Not reported
Contact Phone: 813-301-2624
Contact 24Hr Phone: Not reported
Contact Telephone 2: 954-599-7022
Contact Telephone 3: 813-301-2600
Contact Telephone 4: (954)599-7022
Contact Telephone 5: 813-301-2600
Contact Telephone 6: Not reported
Contact Email: christopher.miller@wowinc.com

Name: KNOLOGY DATA CENTER SERVICES, INC
Address: 400 NORTH TAMPA STREET SUITE 700
City,State,Zip: TAMPA, FL 33602

Year: 2015
Facility Id: 5468140
Active Date: Not reported
Inactive Date: Not reported
Sale Pending: Not reported
Original Date: Not reported
PLOT Source: Not reported
Latitude: 27.947776596700887
Longitude: -82.45939309814759

Map ID
Direction
Distance
Elevation

MAP FINDINGS

Site

Database(s)

EDR ID Number
EPA ID Number

KNOLOGY DATA CENTER SERVICES, INC (Continued)

S117873177

LEPC District: Not reported
Counties: Not reported
SERC: Not reported
Program Level: Not reported
PRIME: Not reported
SIC Code: Not reported
SIC Code 2: Not reported
NAICS Code: 541513
Last Modified Date: 04/28/2016
First Submit Date: 04/27/2016
Data Submitted By: Florida Division of Emergency Management
Company Name: KNOLOGY DATA CENTER SERVICES, INC
Comments: Not reported

Contact:

Contact ID: Not reported
Year: 2015
Facility Id: 5468140
Contact Type: Emergency Contact
Contact Name: Christopher Miller
Contact Title: Not reported
Contact Phone: 813-301-2624
Contact 24Hr Phone: Not reported
Contact Telephone 2: 954-599-7022
Contact Telephone 3: Not reported
Contact Telephone 4: (813) 679-8454
Contact Telephone 5: 813-301-2600
Contact Telephone 6: Not reported
Contact Email: christopher.miller@wowinc.com

Name: KNOLOGY DATA CENTER SERVICES, INC
Address: 400 NORTH TAMPA STREET SUITE 700
City,State,Zip: TAMPA, FL 33602

Year: 2014
Facility Id: 4985571
Active Date: Not reported
Inactive Date: Not reported
Sale Pending: Not reported
Original Date: Not reported
PLOT Source: Not reported
Latitude: 27.947776596700887
Longitude: -82.45939309814759
LEPC District: Not reported
Counties: Not reported
SERC: Not reported
Program Level: Not reported
PRIME: Not reported
SIC Code: Not reported
SIC Code 2: Not reported
NAICS Code: 541513
Last Modified Date: 01/16/2015
First Submit Date: 01/15/2015
Data Submitted By: Florida Division of Emergency Management
Company Name: KNOLOGY DATA CENTER SERVICES, INC
Comments: Not reported

Map ID
Direction
Distance
Elevation

MAP FINDINGS

Site

Database(s)

EDR ID Number
EPA ID Number

KNOLOGY DATA CENTER SERVICES, INC (Continued)

S117873177

Contact:

Contact ID: Not reported
Year: 2014
Facility Id: 4985571
Contact Type: Emergency Contact
Contact Name: Erron Pettry
Contact Title: Not reported
Contact Phone: 813-301-2626
Contact 24Hr Phone: Not reported
Contact Telephone 2: 813-679-8454
Contact Telephone 3: Not reported
Contact Telephone 4: Not reported
Contact Telephone 5: Not reported
Contact Telephone 6: Not reported
Contact Email: epettry@esnet.com

Name: KNOLOGY DATA CENTER SERVICES, INC
Address: 400 NORTH TAMPA STREET SUITE 700
City,State,Zip: TAMPA, FL 33602

Year: 2013
Facility Id: 4985055
Active Date: Not reported
Inactive Date: Not reported
Sale Pending: Not reported
Original Date: Not reported
PLOT Source: Not reported
Latitude: 27.947776596700887
Longitude: -82.45939309814759
LEPC District: Not reported
Counties: Not reported
SERC: Not reported
Program Level: Not reported
PRIME: Not reported
SIC Code: Not reported
SIC Code 2: Not reported
NAICS Code: 541513
Last Modified Date: 01/20/2015
First Submit Date: 01/15/2015
Data Submitted By: Florida Division of Emergency Management
Company Name: KNOLOGY DATA CENTER SERVICES, INC
Comments: Not reported

Contact:

Contact ID: Not reported
Year: 2013
Facility Id: 4985055
Contact Type: Fac. Emergency Coordinator
Contact Name: Erron Pettry
Contact Title: Not reported
Contact Phone: 813-679-8454
Contact 24Hr Phone: Not reported
Contact Telephone 2: Not reported
Contact Telephone 3: Not reported
Contact Telephone 4: Not reported

Map ID
Direction
Distance
Elevation

MAP FINDINGS

Site

Database(s)

EDR ID Number
EPA ID Number

KNOLOGY DATA CENTER SERVICES, INC (Continued)

S117873177

Contact Telephone 5: Not reported
Contact Telephone 6: Not reported
Contact Email: erron.pettry@wideopenwest.com

AI727 **TIME WARNER TELECOM**
WNW **400 N TAMPA ST**
1/4-1/2 **TAMPA, FL**
0.369 mi.
1947 ft. **Site 44 of 67 in cluster AI**

FL RGA LUST **S115203068**
N/A

Relative:
Lower
Actual:
6 ft.

RGA LUST:

2012	TIME WARNER TELECOM	400 N TAMPA ST
2011	TIME WARNER TELECOM	400 N TAMPA ST
2010	TIME WARNER TELECOM	400 N TAMPA ST
2009	TIME WARNER TELECOM	400 N TAMPA ST
2008	TIME WARNER TELECOM	400 N TAMPA ST
2007	TIME WARNER TELECOM	400 N TAMPA ST
2006	TIME WARNER TELECOM	400 N TAMPA ST
2005	TIME WARNER TELECOM	400 N TAMPA ST
2004	TIME WARNER TELECOM	400 N TAMPA ST
2003	TIME WARNER TELECOM	400 N TAMPA ST
2002	TIME WARNER TELECOM	400 N TAMPA ST

AI728 **DELTACOM - TAMPA**
WNW **400 NORTH TAMPA STREET - SUITE 750**
1/4-1/2 **TAMPA, FL 33602**
0.369 mi.
1947 ft. **Site 45 of 67 in cluster AI**

FL TIER 2 **S107719715**
N/A

Relative:
Lower
Actual:
6 ft.

TIER 2:

Name: DELTACOM - TAMPA-2
Address: 400 NORTH TAMPA STREET - SUITE 750
City,State,Zip: TAMPA, FL 33602

Year: 2012
Facility Id: 4096363
Active Date: Not reported
Inactive Date: Not reported
Sale Pending: Not reported
Original Date: Not reported
PLOT Source: Not reported
Latitude: 27.94779
Longitude: -82.458830
LEPC District: Not reported
Counties: Not reported
SERC: Not reported
Program Level: Not reported
PRIME: Not reported
SIC Code: Not reported
SIC Code 2: Not reported
NAICS Code: 517110
Last Modified Date: 02/21/2013
First Submit Date: 02/21/2013

Map ID
Direction
Distance
Elevation

MAP FINDINGS

Site

Database(s)

EDR ID Number
EPA ID Number

DELTACOM - TAMPA (Continued)

S107719715

Data Submitted By: Rick Schwark
Company Name: DeltaCom, Inc., an EarthLink Business company
Comments: Not reported

Contact:

Contact ID: Not reported
Year: 2012
Facility Id: 4096363
Contact Type: Tier II Emergency Contact
Contact Name: DELTACON NOC
Contact Title: Not reported
Contact Phone: 800-374-2350
Contact 24Hr Phone: Not reported
Contact Telephone 2: Not reported
Contact Telephone 3: Not reported
Contact Telephone 4: Not reported
Contact Telephone 5: Not reported
Contact Telephone 6: Not reported
Contact Email: rick.schwark@delta.com

Contact ID: Not reported
Year: 2012
Facility Id: 4096363
Contact Type: Tier II Secondary 24 Hour Contact
Contact Name: DELTACON NOC
Contact Title: Not reported
Contact Phone: 800-374-2350
Contact 24Hr Phone: Not reported
Contact Telephone 2: Not reported
Contact Telephone 3: Not reported
Contact Telephone 4: Not reported
Contact Telephone 5: Not reported
Contact Telephone 6: Not reported
Contact Email: rick.schwark@delta.com

Contact ID: Not reported
Year: 2012
Facility Id: 4096363
Contact Type: Tier II Secondary Contact
Contact Name: DELTACON NOC
Contact Title: Not reported
Contact Phone: 800-374-2350
Contact 24Hr Phone: Not reported
Contact Telephone 2: Not reported
Contact Telephone 3: Not reported
Contact Telephone 4: Not reported
Contact Telephone 5: Not reported
Contact Telephone 6: Not reported
Contact Email: rick.schwark@delta.com

Contact ID: Not reported
Year: 2012
Facility Id: 4096363
Contact Type: Owner / Operator
Contact Name: Deltacom, Inc., an Earthlink Business Company
Contact Title: Not reported
Contact Phone: 800-374-2350
Contact 24Hr Phone: Not reported

Map ID
Direction
Distance
Elevation

MAP FINDINGS

Site

Database(s)

EDR ID Number
EPA ID Number

DELTACOM - TAMPA (Continued)

S107719715

Contact Telephone 2: Not reported
Contact Telephone 3: Not reported
Contact Telephone 4: Not reported
Contact Telephone 5: Not reported
Contact Telephone 6: Not reported
Contact Email: rick.schwark@corp.earthlink.com

Contact ID: Not reported
Year: 2012
Facility Id: 4096363
Contact Type: Tier II Emergency 24 Hour Contact
Contact Name: DELTACON NOC
Contact Title: Not reported
Contact Phone: 800-374-2350
Contact 24Hr Phone: Not reported
Contact Telephone 2: Not reported
Contact Telephone 3: Not reported
Contact Telephone 4: Not reported
Contact Telephone 5: Not reported
Contact Telephone 6: Not reported
Contact Email: rick.schwark@delta.com

Name: DELTACOM - TAMPA-2
Address: 400 NORTH TAMPA STREET - SUITE 750
City,State,Zip: TAMPA, FL 33602

Year: 2011
Facility Id: 3992568
Active Date: Not reported
Inactive Date: Not reported
Sale Pending: Not reported
Original Date: Not reported
PLOT Source: Not reported
Latitude: 27.94779
Longitude: -82.458830
LEPC District: Not reported
Counties: Not reported
SERC: Not reported
Program Level: Not reported
PRIME: Not reported
SIC Code: Not reported
SIC Code 2: Not reported
NAICS Code: Not reported
Last Modified Date: 11/12/2012
First Submit Date: 11/09/2012
Data Submitted By: Florida Division of Emergency Management
Company Name: DeltaCom, Inc., an EarthLink Business company
Comments: Not reported

Contact:
Contact ID: Not reported
Year: 2011
Facility Id: 3992568
Contact Type: Tier II Secondary 24 Hour Contact
Contact Name: DELTACON NOC
Contact Title: Not reported

Map ID
Direction
Distance
Elevation

MAP FINDINGS

Site

Database(s)

EDR ID Number
EPA ID Number

DELTACOM - TAMPA (Continued)

S107719715

Contact Phone: 800-374-2350
Contact 24Hr Phone: Not reported
Contact Telephone 2: Not reported
Contact Telephone 3: Not reported
Contact Telephone 4: Not reported
Contact Telephone 5: Not reported
Contact Telephone 6: Not reported
Contact Email: rick.schwark@delta.com

Contact ID: Not reported
Year: 2011
Facility Id: 3992568
Contact Type: Tier II Emergency Contact
Contact Name: DELTACON NOC
Contact Title: Not reported
Contact Phone: 800-374-2350
Contact 24Hr Phone: Not reported
Contact Telephone 2: Not reported
Contact Telephone 3: Not reported
Contact Telephone 4: Not reported
Contact Telephone 5: Not reported
Contact Telephone 6: Not reported
Contact Email: rick.schwark@delta.com

Contact ID: Not reported
Year: 2011
Facility Id: 3992568
Contact Type: Tier II Secondary Contact
Contact Name: DELTACON NOC
Contact Title: Not reported
Contact Phone: 800-374-2350
Contact 24Hr Phone: Not reported
Contact Telephone 2: Not reported
Contact Telephone 3: Not reported
Contact Telephone 4: Not reported
Contact Telephone 5: Not reported
Contact Telephone 6: Not reported
Contact Email: rick.schwark@delta.com

Contact ID: Not reported
Year: 2011
Facility Id: 3992568
Contact Type: Tier II Emergency 24 Hour Contact
Contact Name: DELTACON NOC
Contact Title: Not reported
Contact Phone: 800-374-2350
Contact 24Hr Phone: Not reported
Contact Telephone 2: Not reported
Contact Telephone 3: Not reported
Contact Telephone 4: Not reported
Contact Telephone 5: Not reported
Contact Telephone 6: Not reported
Contact Email: rick.schwark@delta.com

Name: DELTACOM - TAMPA-2

Map ID
Direction
Distance
Elevation

MAP FINDINGS

Site

Database(s)

EDR ID Number
EPA ID Number

DELTACOM - TAMPA (Continued)

S107719715

Address: 400 NORTH TAMPA STREET - SUITE 750
City,State,Zip: TAMPA, FL 33602

Year: 2010
Facility Id: Not reported
Active Date: Not reported
Inactive Date: Not reported
Sale Pending: Not reported
Original Date: Not reported
PLOT Source: Not reported
Latitude: 27.94779
Longitude: -82.46
LEPC District: Not reported
Counties: Not reported
SERC: Not reported
Program Level: Not reported
PRIME: Not reported
SIC Code: Not reported
SIC Code 2: Not reported
NAICS Code: Not reported
Last Modified Date: Not reported
First Submit Date: Not reported
Data Submitted By: Not reported
Company Name: Not reported
Comments: Not reported

Chemical Code: 7664939
Chemical Name: Sulfuric acid
Chemical State: LIQUID SOLUTION
Location Name: Entire Facility
Container Code: R
Pressure Code: 1
Temperature Code: 4
Average Quantity: 250
Maximum Quantity: 500
Days On Site: 365

Name: DELTACOM - TAMPA
Address: 400 NORTH TAMPA STREET - SUITE 750
City,State,Zip: TAMPA, FL 33602
Year: Not reported
Facility Id: Not reported
Active Date: 01/01/2000
Inactive Date: Not reported
Sale Pending: False
Original Date: Not reported
PLOT Source: Address
Latitude: 27.947790
Longitude: -82.458830
LEPC District: 8
Counties: Pinellas,Pasco,Manatee,Hillsborough,
SERC: 30905
Program Level: 0
PRIME: 24044
SIC Code: 4813
SIC Code 2: Not reported
NAICS Code: 51331

Map ID
Direction
Distance
Elevation

MAP FINDINGS

Site

Database(s)

EDR ID Number
EPA ID Number

DELTACOM - TAMPA (Continued)

S107719715

Other Chemical Data:

Report Year: 2008
Tier 2 Report ID: 107018
Chemical ID: 310092
CAS Number: 7664939
Chemical Name: Sulfuric acid
Chemical Date: 3/11/2009
Average Amount: 2
Maximum Amount: 500
Location ID: 507566
Chemical State: Liquid
Mixture: True
Mixture Percent: .00
Container: R - OTHER
Pressure: 1 - AMBIENT PRESSURE
Temperature: 4 - AMBIENT TEMPERATURE
Average Amount: 2
Maximum Amount: 500
Days on Site: 365
Site Plan: True
Site Plan Document: Not reported
Private Location: False
Location: LOCATED IN THE MIDDLE BACK OF THE SITE IN SUITE 750.

Report Year: 2007
Tier 2 Report ID: 102417
Chemical ID: 285274
CAS Number: 7664939
Chemical Name: Sulfuric acid
Chemical Date: 3/5/2008
Average Amount: 2
Maximum Amount: 500
Location ID: 473684
Chemical State: Liquid
Mixture: True
Mixture Percent: .00
Container: R - OTHER
Pressure: 1 - AMBIENT PRESSURE
Temperature: 4 - AMBIENT TEMPERATURE
Average Amount: 2
Maximum Amount: 500
Days on Site: 365
Site Plan: True
Site Plan Document: Not reported
Private Location: False
Location: BATTERIES ARE LOCATED IN THE MIDDLE BACK OF THE SITE IN SUITE 750.

Report Year: 2006
Tier 2 Report ID: 96500
Chemical ID: 253341
CAS Number: 7664939
Chemical Name: Sulfuric acid
Chemical Date: 2/16/2007
Average Amount: 2
Maximum Amount: 500

Map ID
Direction
Distance
Elevation

MAP FINDINGS

Site

Database(s)

EDR ID Number
EPA ID Number

DELTACOM - TAMPA (Continued)

S107719715

Location ID: 433070
Chemical State: Liquid
Mixture: True
Mixture Percent: .00
Container: R - OTHER
Pressure: 1 - AMBIENT PRESSURE
Temperature: 4 - AMBIENT TEMPERATURE
Average Amount: 2
Maximum Amount: 500
Days on Site: 365
Site Plan: False
Site Plan Document: Not reported
Private Location: False
Location: THE BATTERY ROOM IS LOCATED IN THE NORTHEAST CORNER OF THE EQUIPMENT ROOM.

Report Year: 2005
Tier 2 Report ID: 91657
Chemical ID: 232688
CAS Number: 7664939
Chemical Name: Sulfuric acid
Chemical Date: 4/3/2006
Average Amount: 2
Maximum Amount: 500
Location ID: 406269
Chemical State: Liquid Solution
Mixture: True
Mixture Percent: .00
Container: R - OTHER
Pressure: 1 - AMBIENT PRESSURE
Temperature: 4 - AMBIENT TEMPERATURE
Average Amount: 2
Maximum Amount: 500
Days on Site: 365
Site Plan: False
Site Plan Document: Not reported
Private Location: False
Location: NORTH EAST CORNER OF THE EQUIPMENT ROOM

Report Year: 2003
Tier 2 Report ID: 84433
Chemical ID: 225014
CAS Number: 7664939
Chemical Name: Sulfuric acid
Chemical Date: 1/30/2006
Average Amount: 2
Maximum Amount: 500
Location ID: 395885
Chemical State: Liquid
Mixture: True
Mixture Percent: .00
Container: R - OTHER
Pressure: 1 - AMBIENT PRESSURE
Temperature: 4 - AMBIENT TEMPERATURE
Average Amount: 2

Map ID
Direction
Distance
Elevation

MAP FINDINGS

Site

Database(s)

EDR ID Number
EPA ID Number

DELTACOM - TAMPA (Continued)

S107719715

Maximum Amount: 500
Days on Site: 365
Site Plan: False
Site Plan Document: Not reported
Private Location: False
Location: LEAD ACID BATTERIES - NORTHEAST CORNER OF EQUIPMENT ROOM

Report Year: 2004
Tier 2 Report ID: 88255
Chemical ID: 211436
CAS Number: 7664939
Chemical Name: Sulfuric acid
Chemical Date: 4/27/2005
Average Amount: 2
Maximum Amount: 1157
Location ID: 378615
Chemical State: Liquid
Mixture: True
Mixture Percent: .00
Container: R - OTHER
Pressure: 1 - AMBIENT PRESSURE
Temperature: 4 - AMBIENT TEMPERATURE
Average Amount: 2
Maximum Amount: 1157
Days on Site: 365
Site Plan: True
Site Plan Document: Not reported
Private Location: False
Location: BATTERIES ARE LOCATED IN BACK LEFT-HAND PORTION OF SITE IN ENCLOSED ROOM

Report Year: 2002
Tier 2 Report ID: 80754
Chemical ID: 170038
CAS Number: 7664939
Chemical Name: Sulfuric acid
Chemical Date: 1/2/1972
Average Amount: 2
Maximum Amount: 640
Location ID: 326676
Chemical State: Liquid
Mixture: False
Mixture Percent: 100.00
Container: R - OTHER
Pressure: 1 - AMBIENT PRESSURE
Temperature: 4 - AMBIENT TEMPERATURE
Average Amount: 2
Maximum Amount: 640
Days on Site: 365
Site Plan: False
Site Plan Document: Not reported
Private Location: False
Location: CONTAINED WITHIN SEALED BATTERIES STORED IN THE POWER ROOM

Map ID
Direction
Distance
Elevation

MAP FINDINGS

Site

Database(s)

EDR ID Number
EPA ID Number

DELTACOM - TAMPA (Continued)

S107719715

Report Year: 2001
Tier 2 Report ID: 78113
Chemical ID: 170037
CAS Number: 7664939
Chemical Name: Sulfuric acid
Chemical Date: 1/2/1972
Average Amount: 2
Maximum Amount: 640
Location ID: 326675
Chemical State: Liquid
Mixture: False
Mixture Percent: 100.00
Container: R - OTHER
Pressure: 1 - AMBIENT PRESSURE
Temperature: 4 - AMBIENT TEMPERATURE
Average Amount: 2
Maximum Amount: 640
Days on Site: 365
Site Plan: False
Site Plan Document: Not reported
Private Location: False
Location: CONTAINED WITHIN SEALED BATTERIES STORED IN THE POWER ROOM

Report Year: 2000
Tier 2 Report ID: 69576
Chemical ID: 170032
CAS Number: 7664939
Chemical Name: Sulfuric acid
Chemical Date: 1/2/1972
Average Amount: 2
Maximum Amount: 640
Location ID: 326671
Chemical State: Liquid
Mixture: False
Mixture Percent: 100.00
Container: R - OTHER
Pressure: 1 - AMBIENT PRESSURE
Temperature: 4 - AMBIENT TEMPERATURE
Average Amount: 2
Maximum Amount: 640
Days on Site: 365
Site Plan: False
Site Plan Document: Not reported
Private Location: False
Location: CONTAINED WITHIN SEALED BATTERIES STORED IN THE POWER ROOM.

Company Info:
Company Name: DELTACOM INC
Company Address: 7037 OLD MADISON PIKE
Company City,St,Zip: HUNTSVILLE, AL 35806
Company Phone: 321-377-2191
Company Fax: 706-385-8801
Company Email: Not reported
FEI Number: 680832070
Company Contact Name: RICK SCHWARK

Map ID
Direction
Distance
Elevation

MAP FINDINGS

Site

Database(s)

EDR ID Number
EPA ID Number

DELTACOM - TAMPA (Continued)

S107719715

Cmpny Contact Phone: 321-377-2191
Reduced Fees: False
Exempt Fees: False
Electronic Filing: False
Employee: Not reported
Comments: 6/16/2006 - NAME CHANGE FROM I T C DELTACOM TO DELTACOM PER LETTER
DATED JUNE 7, 2006. NO CHANGE IN FEIN. SBB

AI729
WNW
1/4-1/2
0.369 mi.
1947 ft.

PARK TOWER
400 N. TAMPA STREET
TAMPA, FL 33602
Site 46 of 67 in cluster AI

FL LUST
FL ASBESTOS
FL Financial Assurance
FL TIER 2
S105540290
N/A

Relative:
Lower
Actual:
6 ft.

LUST:
Name: LEVEL 3 COMMUNICATIONS
Address: 400 N TAMPA ST
City,State,Zip: TAMPA, FL 33602
Region: STATE
Facility Id: 9804103
Facility Status: OPEN
Facility Type: C - Fuel user/Non-retail
Facility Phone: (720)888-4958
Facility Cleanup Rank: Not reported
District: Southwest District
Lat/Long (dms): 27 56 49.0966 / 82 27 33.1859
Section: Not reported
Township: Not reported
Range: Not reported
Feature: Not reported
Method: AGPS
Datum: Not reported
Score: 9
Score Effective Date: 2002-12-19 00:00:00
Score When Ranked: Not reported
Operator: PAYTON MICHAEL
Name Update: 2015-03-23 00:00:00
Address Update: 2012-02-02 00:00:00

Petroleum Cleanup PCT Facility Score:

Facility Cleanup Status: NREQ - NOT REQUIRED
Contact: DAVID BLOOME
Contact Company: LEVEL 3 COMMUNICATIONS LLC
Contact Address: 1025 ELDORADO BLVD
Contact City/State/Zip: BROOMFIELD, CO 80021
Phone: (404)526-6555
Bad Address Ind: N
State: FL
Zip: 33602
Score: 9
Score Effective Date: 2002-12-19 00:00:00
Related Party ID: 58536
Primary RP Role: ACCOUNT OWNER
RP Begin Date: 2015-03-23
RP Zip: 8254

Map ID
Direction
Distance
Elevation

MAP FINDINGS

Site

Database(s)

EDR ID Number
EPA ID Number

PARK TOWER (Continued)

S105540290

RP Extension: Not reported

Discharge Cleanup Summary:

Discharge Date: 6/24/2002
PCT Discharge Combined: Not reported
Cleanup Required: N - NO CLEANUP REQUIRED
Discharge Cleanup Status: NREQ - CLEANUP NOT REQUIRED
Disch Cleanup Status Date: 7/1/2003
Cleanup Work Status: COMPLETED
Information Source: D - DISCHARGE NOTIFICATION
Other Source Description: Not reported
Eligibility Indicator: I - INELIGIBLE
Site Manager: Not reported
Site Mgr End Date: Not reported
Tank Office: -

Task Information:

District: SWD
Facility ID: 9804103
Facility Status: OPEN
Facility Type: C - Fuel user/Non-retail -
County: HILLSBOROUGH
County ID: 29
Cleanup Eligibility Status: I
Source Effective Date: Not reported
Discharge Date: 06-24-2002
Cleanup Required: N - NO CLEANUP REQUIRED
Discharge Cleanup Status: NREQ - CLEANUP NOT REQUIRED
Disch Cleanup Status Date: 07-01-2003
SRC Action Type: -
SRC Submit Date: Not reported
SRC Review Date: Not reported
SRC Completion Status: -
SRC Issue Date: Not reported
SRC Comment: Not reported
Cleanup Work Status: COMPLETED
Site Mgr: Not reported
Site Mgr End Date: Not reported
Tank Office: -
SR Task ID: 71396
SR Cleanup Responsible: RP - RESPONSIBLE PARTY
SR Funding Eligibility Type: -
SR Actual Cost: Not reported
SR Completion Date: Not reported
SR Payment Date: Not reported
SR Oral Date: Not reported
SR Written Date: 05-13-2003
SR Soil Removal: N
SR Free Product Removal: Y
SR Soil Tonnage Removed: Not reported
SR Soil Treatment: N
SR Other Treatment: ROOF ROCK
SR Alternate Proc Received Date: Not reported
SR Alternate Procedure Status: Not reported
SR Alternate Procedure Status Date: Not reported
SR Alternate Procedure Comments: Not reported
SA Task ID: 71485

Map ID
Direction
Distance
Elevation

MAP FINDINGS

Site

Database(s)

EDR ID Number
EPA ID Number

PARK TOWER (Continued)

S105540290

SA Cleanup Responsible:	RP - RESPONSIBLE PARTY
SA Funding Eligibility Type:	-
SA Actual Cost:	Not reported
SA Completion Date:	Not reported
SA Payment Date:	Not reported
RAP Task ID:	Not reported
RAP Cleanup Responsible ID:	-
RAP Funding Eligibility Type:	-
RAP Actual Cost:	Not reported
RAP Completion Date:	Not reported
RAP Payment Date:	Not reported
RAP Last Order Approved:	Not reported
RA Task ID:	Not reported
RA Cleanup Responsible:	-
RA Funding Eligibility Type:	-
RA Years to Complete:	Not reported
RA Actual Cost:	Not reported

[Click here for Florida Oculus:](#)

ASBESTOS:

Name:	PARK TOWER
Address:	400 N. TAMPA STREET
City,State,Zip:	TAMPA, FL 33602
Facility ID:	AS0574424
Notification ID:	94924
Notification Type:	COURTESY
Project Type:	RENOVATION
Notification Status:	REVIEWED
Site Name:	6TH FLOOR
Ordered Demolition?:	N
Annual Notification:	Not reported
Owner Name:	THE WILSON COMPANY
Contractor Name:	EE&G CONSTRUCTION AND ELECTRICAL
Start Date:	11/04/2017
Finish Date:	11/04/2017
Cementitious RACM:	Not reported
Cementitious SF:	Not reported
Floor RACM:	Not reported
Floor SF:	Not reported
Pipe RACM:	Not reported
Pipe SF:	Not reported
CF RACM:	Not reported
Roof RACM:	Not reported
Roof SF:	Not reported
Surface Mat RACM:	Not reported
Surface Mat SF:	Not reported
Waste Disposal Site:	ANGELO'S RECYCLED MATERIALS - LARGO MRF
Waste Disposal Address:	1755 20TH AVENUE SE
Waste Disposal City:	LARGO
Waste Disposal State:	FL
Waste Disposal Zip:	33771
Transporter Name:	Not reported
Contractor is Transporter:	Y
Waste Disp ID:	49239
Waste Disp Source:	W
Transporter Address:	Not reported

Map ID
Direction
Distance
Elevation

MAP FINDINGS

Site

Database(s)

EDR ID Number
EPA ID Number

PARK TOWER (Continued)

S105540290

Transporter City: Not reported
Transporter State: FL
Transporter Zip: Not reported
Date Receive: 11/03/2017

FL Financial Assurance 3:

Name: WOW BUSINESS
Address: 400 N TAMPA ST #1000
City,State,Zip: TAMPA, FL 33602
Region: 3
Facility ID: 9815858
Facility Phone: 8133012620
Facility Status: OPEN
Facility Type: C
Type Description: Fuel user/Non-retail
DEP CO: C
Financial Responsibility: INSURANCE
Insurance Company: AIG
Effective Date: 01/27/2018
Expire Date: 01/27/2019
Owner ID: 75483
Owner Name: WIDE OPEN WEST
Owner Address: 400 N TAMPA ST #1000
Owner Address2: ATTN: STORAGE TANK REGIS
Owner City,St,Zip: TAMPA, FL 33602
Contact: CHRISTOPHER MILLER | (813) 229-7800
Resp Party Phone: 8133012600

Name: WOW BUSINESS
Address: 400 N TAMPA ST #1000
City,State,Zip: TAMPA, FL 33602
Region: 3
Facility ID: 9815858
Facility Phone: 8133012620
Facility Status: OPEN
Facility Type: C
Type Description: Fuel user/Non-retail
DEP CO: C
Financial Responsibility: INSURANCE
Insurance Company: COMMERCE & INDUSTRY INSURANCE CO
Effective Date: 01/27/2019
Expire Date: 01/27/2020
Owner ID: 75483
Owner Name: WIDE OPEN WEST
Owner Address: 400 N TAMPA ST #1000
Owner Address2: ATTN: STORAGE TANK REGIS
Owner City,St,Zip: TAMPA, FL 33602
Contact: CHRISTOPHER MILLER | (813) 229-7800
Resp Party Phone: 8133012600

Name: WOW BUSINESS
Address: 400 N TAMPA ST #1000
City,State,Zip: TAMPA, FL 33602
Region: 3
Facility ID: 9815858
Facility Phone: 8133012620
Facility Status: OPEN

Map ID
Direction
Distance
Elevation

MAP FINDINGS

Site

Database(s)

EDR ID Number
EPA ID Number

PARK TOWER (Continued)

S105540290

Facility Type: C
Type Description: Fuel user/Non-retail
DEP CO: C
Financial Responsibility: INSURANCE
Insurance Company: COMMERCE & INDUSTRY INSURANCE CO
Effective Date: 01/27/2020
Expire Date: 01/27/2021
Owner ID: 75483
Owner Name: WIDE OPEN WEST
Owner Address: 400 N TAMPA ST #1000
Owner Address2: ATTN: STORAGE TANK REGIS
Owner City,St,Zip: TAMPA, FL 33602
Contact: CHRISTOPHER MILLER | (813) 229-7800
Resp Party Phone: 8133012600

Name: WOW BUSINESS
Address: 400 N TAMPA ST #1000
City,State,Zip: TAMPA, FL 33602
Region: 3
Facility ID: 9815858
Facility Phone: 8133012620
Facility Status: OPEN
Facility Type: C
Type Description: Fuel user/Non-retail
DEP CO: C
Financial Responsibility: INSURANCE
Insurance Company: COMMERCE & INDUSTRY INSURANCE CO
Effective Date: 06/20/2017
Expire Date: 06/20/2018
Owner ID: 75483
Owner Name: WIDE OPEN WEST
Owner Address: 400 N TAMPA ST #1000
Owner Address2: ATTN: STORAGE TANK REGIS
Owner City,St,Zip: TAMPA, FL 33602
Contact: CHRISTOPHER MILLER | (813) 229-7800
Resp Party Phone: 8133012600

Name: PARK TOWER
Address: 400 N TAMPA ST
City,State,Zip: TAMPA, FL 33602
Region: 3
Facility ID: 9801794
Facility Phone: 8133937319
Facility Status: OPEN
Facility Type: C
Type Description: Fuel user/Non-retail
DEP CO: P
Financial Responsibility: INSURANCE
Insurance Company: CHARTIS SPECIALTY INSURANCE CO
Effective Date: 05/01/2012
Expire Date: 05/01/2013
Owner ID: 75654
Owner Name: CIO PARK TOWER LP
Owner Address: 400 N TAMPA ST,SU#2600
Owner Address2: C/O TOWER REALTY ASSEST MGMT
Owner City,St,Zip: TAMPA, FL 33602
Contact: PETE MACALUSO

Map ID
Direction
Distance
Elevation

MAP FINDINGS

Site

Database(s)

EDR ID Number
EPA ID Number

PARK TOWER (Continued)

S105540290

Resp Party Phone: 8133937319

Name: PARK TOWER
Address: 400 N TAMPA ST
City,State,Zip: TAMPA, FL 33602
Region: 3
Facility ID: 9801794
Facility Phone: 8133937319
Facility Status: OPEN
Facility Type: C
Type Description: Fuel user/Non-retail
DEP CO: P
Financial Responsibility: INSURANCE
Insurance Company: CRUM & FORSTER SPECIALTY INS. CO.
Effective Date: 05/05/2017
Expire Date: 05/05/2018
Owner ID: 75654
Owner Name: CIO PARK TOWER LP
Owner Address: 400 N TAMPA ST,SU#2600
Owner Address2: C/O TOWER REALTY ASSEST MGMT
Owner City,St,Zip: TAMPA, FL 33602
Contact: PETE MACALUSO
Resp Party Phone: 8133937319

Name: PARK TOWER
Address: 400 N TAMPA ST
City,State,Zip: TAMPA, FL 33602
Region: 3
Facility ID: 9801794
Facility Phone: 8133937319
Facility Status: OPEN
Facility Type: C
Type Description: Fuel user/Non-retail
DEP CO: P
Financial Responsibility: INSURANCE
Insurance Company: CRUM & FORSTER SPECIALTY INS. CO.
Effective Date: 05/05/2018
Expire Date: 05/05/2019
Owner ID: 75654
Owner Name: CIO PARK TOWER LP
Owner Address: 400 N TAMPA ST,SU#2600
Owner Address2: C/O TOWER REALTY ASSEST MGMT
Owner City,St,Zip: TAMPA, FL 33602
Contact: PETE MACALUSO
Resp Party Phone: 8133937319

Name: PARK TOWER
Address: 400 N TAMPA ST
City,State,Zip: TAMPA, FL 33602
Region: 3
Facility ID: 9801794
Facility Phone: 8133937319
Facility Status: OPEN
Facility Type: C
Type Description: Fuel user/Non-retail
DEP CO: P
Financial Responsibility: INSURANCE

Map ID
Direction
Distance
Elevation

MAP FINDINGS

Site

Database(s)

EDR ID Number
EPA ID Number

PARK TOWER (Continued)

S105540290

Insurance Company: CRUM & FORSTER SPECIALTY INS. CO.
Effective Date: 05/05/2019
Expire Date: 05/05/2020
Owner ID: 75654
Owner Name: CIO PARK TOWER LP
Owner Address: 400 N TAMPA ST,SU#2600
Owner Address2: C/O TOWER REALTY ASSEST MGMT
Owner City,St,Zip: TAMPA, FL 33602
Contact: PETE MACALUSO
Resp Party Phone: 8133937319

Name: PARK TOWER
Address: 400 N TAMPA ST
City,State,Zip: TAMPA, FL 33602
Region: 3
Facility ID: 9801794
Facility Phone: 8133937319
Facility Status: OPEN
Facility Type: C
Type Description: Fuel user/Non-retail
DEP CO: P
Financial Responsibility: INSURANCE
Insurance Company: ILLINOIS UNION
Effective Date: 07/29/2011
Expire Date: 07/29/2012
Owner ID: 75654
Owner Name: CIO PARK TOWER LP
Owner Address: 400 N TAMPA ST,SU#2600
Owner Address2: C/O TOWER REALTY ASSEST MGMT
Owner City,St,Zip: TAMPA, FL 33602
Contact: PETE MACALUSO
Resp Party Phone: 8133937319

Name: PARK TOWER
Address: 400 N TAMPA ST
City,State,Zip: TAMPA, FL 33602
Region: 3
Facility ID: 9801794
Facility Phone: 8133937319
Facility Status: OPEN
Facility Type: C
Type Description: Fuel user/Non-retail
DEP CO: P
Financial Responsibility: INSURANCE
Insurance Company: ILLINOIS UNION
Effective Date: 07/29/2014
Expire Date: 07/29/2015
Owner ID: 75654
Owner Name: CIO PARK TOWER LP
Owner Address: 400 N TAMPA ST,SU#2600
Owner Address2: C/O TOWER REALTY ASSEST MGMT
Owner City,St,Zip: TAMPA, FL 33602
Contact: PETE MACALUSO
Resp Party Phone: 8133937319

Name: COGENT COMMUNICATIONS INC
Address: 400 N TAMPA ST

Map ID
Direction
Distance
Elevation

MAP FINDINGS

Site

Database(s)

EDR ID Number
EPA ID Number

PARK TOWER (Continued)

S105540290

City,State,Zip: TAMPA, FL 33602
Region: 3
Facility ID: 9803932
Facility Phone: 3052139399
Facility Status: OPEN
Facility Type: C
Type Description: Fuel user/Non-retail
DEP CO: C
Financial Responsibility: INSURANCE
Insurance Company: ACE
Effective Date: 10/01/2014
Expire Date: 10/01/2015
Owner ID: 70359
Owner Name: COGENT COMMUNICATIONS INC
Owner Address: 1015 NW 31ST ST
Owner Address2: Not reported
Owner City,St,Zip: WASHINGTON, DC 20007
Contact: OCTAVIA DIAZ
Resp Party Phone: 3052139399

Name: COGENT COMMUNICATIONS INC
Address: 400 N TAMPA ST
City,State,Zip: TAMPA, FL 33602
Region: 3
Facility ID: 9803932
Facility Phone: 3052139399
Facility Status: OPEN
Facility Type: C
Type Description: Fuel user/Non-retail
DEP CO: C
Financial Responsibility: INSURANCE
Insurance Company: ACE AMERICAN INSURANCE COMPANY
Effective Date: 05/01/2015
Expire Date: 05/01/2016
Owner ID: 70359
Owner Name: COGENT COMMUNICATIONS INC
Owner Address: 1015 NW 31ST ST
Owner Address2: Not reported
Owner City,St,Zip: WASHINGTON, DC 20007
Contact: OCTAVIA DIAZ
Resp Party Phone: 3052139399

Name: COGENT COMMUNICATIONS INC
Address: 400 N TAMPA ST
City,State,Zip: TAMPA, FL 33602
Region: 3
Facility ID: 9803932
Facility Phone: 3052139399
Facility Status: OPEN
Facility Type: C
Type Description: Fuel user/Non-retail
DEP CO: C
Financial Responsibility: INSURANCE
Insurance Company: ACE AMERICAN INSURANCE COMPANY
Effective Date: 05/01/2016
Expire Date: 05/01/2017
Owner ID: 70359

Map ID
Direction
Distance
Elevation

MAP FINDINGS

Site

Database(s)

EDR ID Number
EPA ID Number

PARK TOWER (Continued)

S105540290

Owner Name: COGENT COMMUNICATIONS INC
Owner Address: 1015 NW 31ST ST
Owner Address2: Not reported
Owner City,St,Zip: WASHINGTON, DC 20007
Contact: OCTAVIA DIAZ
Resp Party Phone: 3052139399

Name: COGENT COMMUNICATIONS INC
Address: 400 N TAMPA ST
City,State,Zip: TAMPA, FL 33602
Region: 3
Facility ID: 9803932
Facility Phone: 3052139399
Facility Status: OPEN
Facility Type: C
Type Description: Fuel user/Non-retail
DEP CO: C
Financial Responsibility: INSURANCE
Insurance Company: ACE AMERICAN INSURANCE COMPANY
Effective Date: 05/01/2017
Expire Date: 05/01/2018
Owner ID: 70359
Owner Name: COGENT COMMUNICATIONS INC
Owner Address: 1015 NW 31ST ST
Owner Address2: Not reported
Owner City,St,Zip: WASHINGTON, DC 20007
Contact: OCTAVIA DIAZ
Resp Party Phone: 3052139399

Name: COGENT COMMUNICATIONS INC
Address: 400 N TAMPA ST
City,State,Zip: TAMPA, FL 33602
Region: 3
Facility ID: 9803932
Facility Phone: 3052139399
Facility Status: OPEN
Facility Type: C
Type Description: Fuel user/Non-retail
DEP CO: C
Financial Responsibility: INSURANCE
Insurance Company: COMMERCE & INDUSTRY
Effective Date: 03/01/2009
Expire Date: 03/01/2010
Owner ID: 70359
Owner Name: COGENT COMMUNICATIONS INC
Owner Address: 1015 NW 31ST ST
Owner Address2: Not reported
Owner City,St,Zip: WASHINGTON, DC 20007
Contact: OCTAVIA DIAZ
Resp Party Phone: 3052139399

Name: COGENT COMMUNICATIONS INC
Address: 400 N TAMPA ST
City,State,Zip: TAMPA, FL 33602
Region: 3
Facility ID: 9803932
Facility Phone: 3052139399

Map ID
Direction
Distance
Elevation

MAP FINDINGS

Site

Database(s)

EDR ID Number
EPA ID Number

PARK TOWER (Continued)

S105540290

Facility Status: OPEN
Facility Type: C
Type Description: Fuel user/Non-retail
DEP CO: C
Financial Responsibility: INSURANCE
Insurance Company: COMMERCE & INDUSTRY
Effective Date: 03/01/2010
Expire Date: 03/01/2011
Owner ID: 70359
Owner Name: COGENT COMMUNICATIONS INC
Owner Address: 1015 NW 31ST ST
Owner Address2: Not reported
Owner City,St,Zip: WASHINGTON, DC 20007
Contact: OCTAVIA DIAZ
Resp Party Phone: 3052139399

Name: COGENT COMMUNICATIONS INC
Address: 400 N TAMPA ST
City,State,Zip: TAMPA, FL 33602
Region: 3
Facility ID: 9803932
Facility Phone: 3052139399
Facility Status: OPEN
Facility Type: C
Type Description: Fuel user/Non-retail
DEP CO: C
Financial Responsibility: INSURANCE
Insurance Company: COMMERCE & INDUSTRY
Effective Date: 03/01/2011
Expire Date: 03/01/2012
Owner ID: 70359
Owner Name: COGENT COMMUNICATIONS INC
Owner Address: 1015 NW 31ST ST
Owner Address2: Not reported
Owner City,St,Zip: WASHINGTON, DC 20007
Contact: OCTAVIA DIAZ
Resp Party Phone: 3052139399

Name: COGENT COMMUNICATIONS INC
Address: 400 N TAMPA ST
City,State,Zip: TAMPA, FL 33602
Region: 3
Facility ID: 9803932
Facility Phone: 3052139399
Facility Status: OPEN
Facility Type: C
Type Description: Fuel user/Non-retail
DEP CO: C
Financial Responsibility: INSURANCE
Insurance Company: COMMERCE & INDUSTRY
Effective Date: 03/01/2012
Expire Date: 03/01/2013
Owner ID: 70359
Owner Name: COGENT COMMUNICATIONS INC
Owner Address: 1015 NW 31ST ST
Owner Address2: Not reported
Owner City,St,Zip: WASHINGTON, DC 20007

Map ID
Direction
Distance
Elevation

MAP FINDINGS

Site

Database(s)

EDR ID Number
EPA ID Number

PARK TOWER (Continued)

S105540290

Contact: OCTAVIA DIAZ
Resp Party Phone: 3052139399

Name: COGENT COMMUNICATIONS INC
Address: 400 N TAMPA ST
City,State,Zip: TAMPA, FL 33602
Region: 3
Facility ID: 9803932
Facility Phone: 3052139399
Facility Status: OPEN
Facility Type: C
Type Description: Fuel user/Non-retail
DEP CO: C
Financial Responsibility: INSURANCE
Insurance Company: COMMERCE & INDUSTRY
Effective Date: 03/01/2013
Expire Date: 03/01/2014
Owner ID: 70359
Owner Name: COGENT COMMUNICATIONS INC
Owner Address: 1015 NW 31ST ST
Owner Address2: Not reported
Owner City,St,Zip: WASHINGTON, DC 20007
Contact: OCTAVIA DIAZ
Resp Party Phone: 3052139399

Name: LEVEL 3 COMMUNICATIONS
Address: 400 N TAMPA ST
City,State,Zip: TAMPA, FL 33602
Region: 3
Facility ID: 9804103
Facility Phone: 7208884958
Facility Status: OPEN
Facility Type: C
Type Description: Fuel user/Non-retail
DEP CO: C
Financial Responsibility: INSURANCE
Insurance Company: CHARTIS SPECIALTY INSURANCE CO
Effective Date: 05/01/2012
Expire Date: 05/01/2013
Owner ID: 58536
Owner Name: LEVEL 3 COMMUNICATIONS LLC
Owner Address: 1025 ELDORADO BLVD
Owner Address2: ATTN: STORAGE TANK REGIS
Owner City,St,Zip: BROOMFIELD, CO 80021
Contact: DAVID BLOOME
Resp Party Phone: 4045266555

Name: LEVEL 3 COMMUNICATIONS
Address: 400 N TAMPA ST
City,State,Zip: TAMPA, FL 33602
Region: 3
Facility ID: 9804103
Facility Phone: 7208884958
Facility Status: OPEN
Facility Type: C
Type Description: Fuel user/Non-retail
DEP CO: C

Map ID
Direction
Distance
Elevation

MAP FINDINGS

Site

Database(s)

EDR ID Number
EPA ID Number

PARK TOWER (Continued)

S105540290

Financial Responsibility: INSURANCE
Insurance Company: CHARTIS SPECIALTY INSURANCE CO
Effective Date: 05/01/2013
Expire Date: 05/01/2014
Owner ID: 58536
Owner Name: LEVEL 3 COMMUNICATIONS LLC
Owner Address: 1025 ELDORADO BLVD
Owner Address2: ATTN: STORAGE TANK REGIS
Owner City,St,Zip: BROOMFIELD, CO 80021
Contact: DAVID BLOOME
Resp Party Phone: 4045266555

Name: LEVEL 3 COMMUNICATIONS
Address: 400 N TAMPA ST
City,State,Zip: TAMPA, FL 33602
Region: 3
Facility ID: 9804103
Facility Phone: 7208884958
Facility Status: OPEN
Facility Type: C
Type Description: Fuel user/Non-retail
DEP CO: C
Financial Responsibility: INSURANCE
Insurance Company: CHARTIS SPECIALTY INSURANCE CO
Effective Date: 05/01/2014
Expire Date: 05/01/2015
Owner ID: 58536
Owner Name: LEVEL 3 COMMUNICATIONS LLC
Owner Address: 1025 ELDORADO BLVD
Owner Address2: ATTN: STORAGE TANK REGIS
Owner City,St,Zip: BROOMFIELD, CO 80021
Contact: DAVID BLOOME
Resp Party Phone: 4045266555

Name: LEVEL 3 COMMUNICATIONS
Address: 400 N TAMPA ST
City,State,Zip: TAMPA, FL 33602
Region: 3
Facility ID: 9804103
Facility Phone: 7208884958
Facility Status: OPEN
Facility Type: C
Type Description: Fuel user/Non-retail
DEP CO: C
Financial Responsibility: INSURANCE
Insurance Company: COMMERCE & INDUSTRY
Effective Date: 03/01/2017
Expire Date: 03/01/2018
Owner ID: 58536
Owner Name: LEVEL 3 COMMUNICATIONS LLC
Owner Address: 1025 ELDORADO BLVD
Owner Address2: ATTN: STORAGE TANK REGIS
Owner City,St,Zip: BROOMFIELD, CO 80021
Contact: DAVID BLOOME
Resp Party Phone: 4045266555

Name: LEVEL 3 COMMUNICATIONS

Map ID
Direction
Distance
Elevation

MAP FINDINGS

Site

Database(s)

EDR ID Number
EPA ID Number

PARK TOWER (Continued)

S105540290

Address: 400 N TAMPA ST
City,State,Zip: TAMPA, FL 33602
Region: 3
Facility ID: 9804103
Facility Phone: 7208884958
Facility Status: OPEN
Facility Type: C
Type Description: Fuel user/Non-retail
DEP CO: C
Financial Responsibility: INSURANCE
Insurance Company: GREENWICH INSURANCE COMPANY
Effective Date: 09/01/2018
Expire Date: 09/01/2019
Owner ID: 58536
Owner Name: LEVEL 3 COMMUNICATIONS LLC
Owner Address: 1025 ELDORADO BLVD
Owner Address2: ATTN: STORAGE TANK REGIS
Owner City,St,Zip: BROOMFIELD, CO 80021
Contact: DAVID BLOOME
Resp Party Phone: 4045266555

Name: LEVEL 3 COMMUNICATIONS
Address: 400 N TAMPA ST
City,State,Zip: TAMPA, FL 33602
Region: 3
Facility ID: 9804103
Facility Phone: 7208884958
Facility Status: OPEN
Facility Type: C
Type Description: Fuel user/Non-retail
DEP CO: C
Financial Responsibility: INSURANCE
Insurance Company: GREENWICH INSURANCE COMPANY
Effective Date: 09/01/2019
Expire Date: 09/01/2020
Owner ID: 58536
Owner Name: LEVEL 3 COMMUNICATIONS LLC
Owner Address: 1025 ELDORADO BLVD
Owner Address2: ATTN: STORAGE TANK REGIS
Owner City,St,Zip: BROOMFIELD, CO 80021
Contact: DAVID BLOOME
Resp Party Phone: 4045266555

Name: LEVEL 3 COMMUNICATIONS
Address: 400 N TAMPA ST
City,State,Zip: TAMPA, FL 33602
Region: 3
Facility ID: 9804103
Facility Phone: 7208884958
Facility Status: OPEN
Facility Type: C
Type Description: Fuel user/Non-retail
DEP CO: C
Financial Responsibility: INSURANCE
Insurance Company: LIBERTY SURPLUS INSURANCE CORP
Effective Date: 05/01/2009
Expire Date: 05/01/2010

Map ID
Direction
Distance
Elevation

MAP FINDINGS

Site

Database(s)

EDR ID Number
EPA ID Number

PARK TOWER (Continued)

S105540290

Owner ID: 58536
Owner Name: LEVEL 3 COMMUNICATIONS LLC
Owner Address: 1025 ELDORADO BLVD
Owner Address2: ATTN: STORAGE TANK REGIS
Owner City,St,Zip: BROOMFIELD, CO 80021
Contact: DAVID BLOOME
Resp Party Phone: 4045266555

TIER 2:

Name: LEVEL 3 COMMUNICATIONS - TAMPA - TAMQFLTA
Address: 400 N TAMPA ST
City,State,Zip: TAMPA, FL 33602

Year: 2019
Facility Id: 6632400
Active Date: Not reported
Inactive Date: Not reported
Sale Pending: Not reported
Original Date: Not reported
PLOT Source: Not reported
Latitude: Not reported
Longitude: Not reported
LEPC District: Not reported
Counties: Not reported
SERC: Not reported
Program Level: Not reported
PRIME: Not reported
SIC Code: Not reported
SIC Code 2: Not reported
NAICS Code: 517311
Last Modified Date: 01/21/2020
First Submit Date: 01/21/2020
Data Submitted By: David M Bloome, Manager EHS
Company Name: Level 3 Communications LLC
Comments: Not reported

Contact:

Contact ID: Not reported
Year: 2019
Facility Id: 6632400
Contact Type: Owner / Operator
Contact Name: Level 3 Communications, Inc.
Contact Title: Not reported
Contact Phone: 866-864-2255
Contact 24Hr Phone: Not reported
Contact Telephone 2: Not reported
Contact Telephone 3: Not reported
Contact Telephone 4: Not reported
Contact Telephone 5: Not reported
Contact Telephone 6: Not reported
Contact Email: david.bloome@centurylink.com

Contact ID: Not reported
Year: 2019
Facility Id: 6632400
Contact Type: Owner / Operator
Contact Name: Level 3 Communications, Inc.

Map ID
Direction
Distance
Elevation

MAP FINDINGS

Site

Database(s)

EDR ID Number
EPA ID Number

PARK TOWER (Continued)

S105540290

Contact Title: Not reported
Contact Phone: 866-864-2255
Contact 24Hr Phone: Not reported
Contact Telephone 2: Not reported
Contact Telephone 3: Not reported
Contact Telephone 4: Not reported
Contact Telephone 5: Not reported
Contact Telephone 6: Not reported
Contact Email: david.bloome@centurylink.com

Contact ID: Not reported
Year: 2019
Facility Id: 6632400
Contact Type: Owner / Operator
Contact Name: Level 3 Communications, Inc.
Contact Title: Not reported
Contact Phone: 866-864-2255
Contact 24Hr Phone: Not reported
Contact Telephone 2: Not reported
Contact Telephone 3: Not reported
Contact Telephone 4: Not reported
Contact Telephone 5: Not reported
Contact Telephone 6: Not reported
Contact Email: david.bloome@centurylink.com

Name: AT&T - N TAMPA ST - AAUGI
Address: 400 N TAMPA ST
City,State,Zip: TAMPA, FL 33602

Year: 2019
Facility Id: 6635359
Active Date: Not reported
Inactive Date: Not reported
Sale Pending: Not reported
Original Date: Not reported
PLOT Source: Not reported
Latitude: Not reported
Longitude: Not reported
LEPC District: Not reported
Counties: Not reported
SERC: Not reported
Program Level: Not reported
PRIME: Not reported
SIC Code: Not reported
SIC Code 2: Not reported
NAICS Code: 517311
Last Modified Date: 01/15/2020
First Submit Date: 01/15/2020
Data Submitted By: Jeremy McGrue, National EPCRA Manager
Company Name: AT&T - N TAMPA ST - AAUGI
Comments: Not reported

Contact:
Contact ID: Not reported
Year: 2019
Facility Id: 6635359

Map ID
Direction
Distance
Elevation

MAP FINDINGS

Site

Database(s)

EDR ID Number
EPA ID Number

PARK TOWER (Continued)

S105540290

Contact Type: Owner / Operator
Contact Name: Teleport Communications America, LLC
Contact Title: Not reported
Contact Phone: 800-566-9347
Contact 24Hr Phone: Not reported
Contact Telephone 2: Not reported
Contact Telephone 3: Not reported
Contact Telephone 4: Not reported
Contact Telephone 5: Not reported
Contact Telephone 6: Not reported
Contact Email: g43573@att.com

Name: LEVEL 3 COMMUNICATIONS - TAMPA - TAMQFLTA
Address: 400 N TAMPA ST
City,State,Zip: TAMPA, FL 33602

Year: 2018
Facility Id: 6367738
Active Date: Not reported
Inactive Date: Not reported
Sale Pending: Not reported
Original Date: Not reported
PLOT Source: Not reported
Latitude: Not reported
Longitude: Not reported
LEPC District: Not reported
Counties: Not reported
SERC: Not reported
Program Level: Not reported
PRIME: Not reported
SIC Code: Not reported
SIC Code 2: Not reported
NAICS Code: 517311
Last Modified Date: 01/23/2019
First Submit Date: 01/23/2019
Data Submitted By: Colin Snowberg, Agent for Level 3 Communications
Company Name: Level 3 Communications LLC
Comments: Not reported

Contact:
Contact ID: Not reported
Year: 2018
Facility Id: 6367738
Contact Type: Owner / Operator
Contact Name: Level 3 Communications, Inc.
Contact Title: Not reported
Contact Phone: 866-864-2255
Contact 24Hr Phone: Not reported
Contact Telephone 2: Not reported
Contact Telephone 3: Not reported
Contact Telephone 4: Not reported
Contact Telephone 5: Not reported
Contact Telephone 6: Not reported
Contact Email: david.bloome@centurylink.com

Contact ID: Not reported

Map ID
Direction
Distance
Elevation

MAP FINDINGS

Site

Database(s)

EDR ID Number
EPA ID Number

PARK TOWER (Continued)

S105540290

Year: 2018
Facility Id: 6367738
Contact Type: Owner / Operator
Contact Name: Level 3 Communications, Inc.
Contact Title: Not reported
Contact Phone: 866-864-2255
Contact 24Hr Phone: Not reported
Contact Telephone 2: Not reported
Contact Telephone 3: Not reported
Contact Telephone 4: Not reported
Contact Telephone 5: Not reported
Contact Telephone 6: Not reported
Contact Email: david.bloome@centurylink.com

Contact ID: Not reported
Year: 2018
Facility Id: 6367738
Contact Type: Owner / Operator
Contact Name: Level 3 Communications, Inc.
Contact Title: Not reported
Contact Phone: 866-864-2255
Contact 24Hr Phone: Not reported
Contact Telephone 2: Not reported
Contact Telephone 3: Not reported
Contact Telephone 4: Not reported
Contact Telephone 5: Not reported
Contact Telephone 6: Not reported
Contact Email: david.bloome@centurylink.com

Name: AT&T - N TAMPA ST - AAUGI
Address: 400 N TAMPA ST
City,State,Zip: TAMPA, FL 33602

Year: 2018
Facility Id: 6365308
Active Date: Not reported
Inactive Date: Not reported
Sale Pending: Not reported
Original Date: Not reported
PLOT Source: Not reported
Latitude: Not reported
Longitude: Not reported
LEPC District: Not reported
Counties: Not reported
SERC: Not reported
Program Level: Not reported
PRIME: Not reported
SIC Code: Not reported
SIC Code 2: Not reported
NAICS Code: 517311
Last Modified Date: 01/10/2019
First Submit Date: 01/10/2019
Data Submitted By: Jeremy McGrue, National EPCRA Manager
Company Name: AT&T Corp.
Comments: Not reported

Map ID
Direction
Distance
Elevation

MAP FINDINGS

Site

Database(s)

EDR ID Number
EPA ID Number

PARK TOWER (Continued)

S105540290

Contact:

Contact ID: Not reported
Year: 2018
Facility Id: 6365308
Contact Type: Owner / Operator
Contact Name: Teleport Communications America, LLC
Contact Title: Not reported
Contact Phone: 800-566-9347
Contact 24Hr Phone: Not reported
Contact Telephone 2: Not reported
Contact Telephone 3: Not reported
Contact Telephone 4: Not reported
Contact Telephone 5: Not reported
Contact Telephone 6: Not reported
Contact Email: g43573@att.com

Name: LEVEL 3 COMMUNICATIONS - TAMPA - TAMQFLTA
Address: 400 N TAMPA ST
City,State,Zip: TAMPA, FL 33602

Year: 2017
Facility Id: 6074182
Active Date: Not reported
Inactive Date: Not reported
Sale Pending: Not reported
Original Date: Not reported
PLOT Source: Not reported
Latitude: Not reported
Longitude: Not reported
LEPC District: Not reported
Counties: Not reported
SERC: Not reported
Program Level: Not reported
PRIME: Not reported
SIC Code: 4813
SIC Code 2: Not reported
NAICS Code: 517311
Last Modified Date: 02/12/2018
First Submit Date: 02/12/2018
Data Submitted By: Colin Snowberg, Agent for Level 3 Communications
Company Name: Level 3 Communications LLC
Comments: Not reported

Contact:

Contact ID: Not reported
Year: 2017
Facility Id: 6074182
Contact Type: Emergency Contact
Contact Name: Unicall 24/7
Contact Title: Not reported
Contact Phone: 866-864-2255
Contact 24Hr Phone: Not reported
Contact Telephone 2: 866-864-2255
Contact Telephone 3: 866-864-2255
Contact Telephone 4: 720-888-4958

Map ID
Direction
Distance
Elevation

MAP FINDINGS

Site

Database(s)

EDR ID Number
EPA ID Number

PARK TOWER (Continued)

S105540290

Contact Telephone 5: 866-864-2255
Contact Telephone 6: Not reported
Contact Email: payton.michael@centurylink.com

Name: LEVEL 3 COMMUNICATIONS - TAMPA - TAMQFLTA
Address: 400 N TAMPA ST
City,State,Zip: TAMPA, FL 33602

Year: 2016
Facility Id: 5838946
Active Date: Not reported
Inactive Date: Not reported
Sale Pending: Not reported
Original Date: Not reported
PLOT Source: Not reported
Latitude: Not reported
Longitude: Not reported
LEPC District: Not reported
Counties: Not reported
SERC: Not reported
Program Level: Not reported
PRIME: Not reported
SIC Code: 4813
SIC Code 2: Not reported
NAICS Code: 517110
Last Modified Date: 02/20/2017
First Submit Date: 02/20/2017
Data Submitted By: Colin Snowberg, Agent for Level 3 Communications
Company Name: Level 3 Communications LLC
Comments: Not reported

Contact:
Contact ID: Not reported
Year: 2016
Facility Id: 5838946
Contact Type: Emergency Contact
Contact Name: Level 3 Communications N.O.C.
Contact Title: Not reported
Contact Phone: 877-877-7758
Contact 24Hr Phone: Not reported
Contact Telephone 2: 877-877-7758
Contact Telephone 3: 877-877-7758
Contact Telephone 4: 720-239-3774
Contact Telephone 5: 877-877-7758
Contact Telephone 6: Not reported
Contact Email: Payton.Michael@Level3.com

Name: LEVEL 3 COMMUNICATIONS - TAMPA - TAMQFLTA
Address: 400 N TAMPA ST
City,State,Zip: TAMPA, FL 33602

Year: 2015
Facility Id: 5412268
Active Date: Not reported

Map ID
Direction
Distance
Elevation

MAP FINDINGS

Site

Database(s)

EDR ID Number
EPA ID Number

PARK TOWER (Continued)

S105540290

Inactive Date: Not reported
Sale Pending: Not reported
Original Date: Not reported
PLOT Source: Not reported
Latitude: 27.94774
Longitude: -82.45928
LEPC District: Not reported
Counties: Not reported
SERC: Not reported
Program Level: Not reported
PRIME: Not reported
SIC Code: 4813
SIC Code 2: Not reported
NAICS Code: 517110
Last Modified Date: 02/25/2016
First Submit Date: 02/25/2016
Data Submitted By: Charles D Cashman, Agent for Level 3 Communications
Company Name: Level 3 Communications
Comments: Not reported

Contact:

Contact ID: Not reported
Year: 2015
Facility Id: 5412268
Contact Type: Emergency Contact
Contact Name: Level 3 Communications N.O.C.
Contact Title: Not reported
Contact Phone: 877-877-7758
Contact 24Hr Phone: Not reported
Contact Telephone 2: 877-877-7758
Contact Telephone 3: 877-877-7758
Contact Telephone 4: 720-239-3774
Contact Telephone 5: 877-877-7758
Contact Telephone 6: Not reported
Contact Email: Payton.Michael@Level3.com

Name: LEVEL 3 COMMUNICATIONS - TAMPA - TAMQFLTA
Address: 400 N TAMPA ST
City,State,Zip: TAMPA, FL 33602

Year: 2014
Facility Id: 5002850
Active Date: Not reported
Inactive Date: Not reported
Sale Pending: Not reported
Original Date: Not reported
PLOT Source: Not reported
Latitude: 27.94774
Longitude: -82.45928
LEPC District: Not reported
Counties: Not reported
SERC: Not reported
Program Level: Not reported
PRIME: Not reported
SIC Code: 4813
SIC Code 2: Not reported

Map ID
Direction
Distance
Elevation

MAP FINDINGS

Site

Database(s)

EDR ID Number
EPA ID Number

PARK TOWER (Continued)

S105540290

NAICS Code: 517110
Last Modified Date: 02/25/2015
First Submit Date: 02/25/2015
Data Submitted By: Tai Yeow, Agent for Level 3 Communications
Company Name: Level 3 Communications
Comments: Not reported

Contact:
Contact ID: Not reported
Year: 2014
Facility Id: 5002850
Contact Type: Emergency Contact
Contact Name: Payton Michael
Contact Title: Not reported
Contact Phone: 720-239-3774
Contact 24Hr Phone: Not reported
Contact Telephone 2: 720-888-4958
Contact Telephone 3: Not reported
Contact Telephone 4: Not reported
Contact Telephone 5: Not reported
Contact Telephone 6: Not reported
Contact Email: payton.michael@level3.com

Name: LEVEL 3 COMMUNICATIONS - TAMPA - TAMQFLTA
Address: 400 N TAMPA ST
City,State,Zip: TAMPA, FL 33602

Year: 2013
Facility Id: 4506065
Active Date: Not reported
Inactive Date: Not reported
Sale Pending: Not reported
Original Date: Not reported
PLOT Source: Not reported
Latitude: 27.94774
Longitude: -82.45928
LEPC District: Not reported
Counties: Not reported
SERC: Not reported
Program Level: Not reported
PRIME: Not reported
SIC Code: 4813
SIC Code 2: Not reported
NAICS Code: 517110
Last Modified Date: 02/14/2014
First Submit Date: 02/14/2014
Data Submitted By: Tai Yeow, Agent for Level 3 Communications
Company Name: Level 3 Communications
Comments: Not reported

Contact:
Contact ID: Not reported
Year: 2013
Facility Id: 4506065
Contact Type: Emergency Contact
Contact Name: Payton Michael

Map ID
Direction
Distance
Elevation

MAP FINDINGS

Site

Database(s)

EDR ID Number
EPA ID Number

PARK TOWER (Continued)

S105540290

Contact Title: Not reported
Contact Phone: 720-239-3774
Contact 24Hr Phone: Not reported
Contact Telephone 2: 720-888-4958
Contact Telephone 3: Not reported
Contact Telephone 4: Not reported
Contact Telephone 5: Not reported
Contact Telephone 6: Not reported
Contact Email: payton.michael@level3.com

Name: AT&T - FL1315 - BELOW TRQ
Address: 400 N TAMPA ST
City,State,Zip: TAMPA, FL 33602-0000

Year: 2013
Facility Id: 4493107
Active Date: Not reported
Inactive Date: Not reported
Sale Pending: Not reported
Original Date: Not reported
PLOT Source: Not reported
Latitude: 27.947354
Longitude: -82.458801
LEPC District: Not reported
Counties: Not reported
SERC: Not reported
Program Level: Not reported
PRIME: Not reported
SIC Code: 4813
SIC Code 2: Not reported
NAICS Code: 517110
Last Modified Date: 05/27/2014
First Submit Date: 01/15/2014
Data Submitted By: Sara Buford
Company Name: AT&T
Comments: Not reported

Contact:
Contact ID: Not reported
Year: 2013
Facility Id: 4493107
Contact Type: Emergency Contact
Contact Name: DAVID NELSON
Contact Title: Not reported
Contact Phone: (407) 421-1961
Contact 24Hr Phone: Not reported
Contact Telephone 2: (407) 421-1961
Contact Telephone 3: Not reported
Contact Telephone 4: Not reported
Contact Telephone 5: Not reported
Contact Telephone 6: Not reported
Contact Email: dn9282@us.att.com

Map ID
Direction
Distance
Elevation

MAP FINDINGS

Site

Database(s)

EDR ID Number
EPA ID Number

PARK TOWER (Continued)

S105540290

[Click this hyperlink](#) while viewing on your computer to access
4 additional FL_TIER2: record(s) in the EDR Site Report.

AI730
WNW
1/4-1/2
0.369 mi.
1947 ft.
GLOBAL CROSSING - TAMPA
400 TAMPA STREET - SUITE 710
TAMPA, FL 33602
Site 47 of 67 in cluster AI

FL TIER 2 **S107718952**
N/A

Relative:
Lower

TIER 2:

Actual:
6 ft.

Name: GLOBAL CROSSING - TAMPA
Address: 400 TAMPA STREET - SUITE 710
City,State,Zip: TAMPA, FL 33602-

Year: 2010
Facility Id: Not reported
Active Date: Not reported
Inactive Date: Not reported
Sale Pending: Not reported
Original Date: Not reported
PLOT Source: Not reported
Latitude: 27.9477
Longitude: -82.46
LEPC District: Not reported
Counties: Not reported
SERC: Not reported
Program Level: Not reported
PRIME: Not reported
SIC Code: Not reported
SIC Code 2: Not reported
NAICS Code: Not reported
Last Modified Date: Not reported
First Submit Date: Not reported
Data Submitted By: Not reported
Company Name: Not reported
Comments: Not reported

Chemical Code: 7439921
Chemical Name: Lead
Chemical State: SOLID
Location Name: Entire Facility
Container Code: R
Pressure Code: 1
Temperature Code: 4
Average Quantity: 21110
Maximum Quantity: 21110
Days On Site: 365

Name: GLOBAL CROSSING - TAMPA
Address: 400 TAMPA STREET - SUITE 710
City,State,Zip: TAMPA, FL 33602-

Year: 2010
Facility Id: Not reported
Active Date: Not reported
Inactive Date: Not reported
Sale Pending: Not reported

Map ID
Direction
Distance
Elevation

MAP FINDINGS

Site

Database(s)

EDR ID Number
EPA ID Number

GLOBAL CROSSING - TAMPA (Continued)

S107718952

Original Date: Not reported
PLOT Source: Not reported
Latitude: 27.9477
Longitude: -82.46
LEPC District: Not reported
Counties: Not reported
SERC: Not reported
Program Level: Not reported
PRIME: Not reported
SIC Code: Not reported
SIC Code 2: Not reported
NAICS Code: Not reported
Last Modified Date: Not reported
First Submit Date: Not reported
Data Submitted By: Not reported
Company Name: Not reported
Comments: Not reported

Chemical Code: 7664939
Chemical Name: Sulfuric acid
Chemical State: LIQUID
Location Name: Entire Facility
Container Code: R
Pressure Code: 1
Temperature Code: 4
Average Quantity: 3693
Maximum Quantity: 3693
Days On Site: 365

Name: GLOBAL CROSSING - TAMPA
Address: 400 TAMPA STREET - SUITE 710
City,State,Zip: TAMPA, FL 33602
Year: Not reported
Facility Id: Not reported
Active Date: 01/01/1988
Inactive Date: Not reported
Sale Pending: False
Original Date: Not reported
PLOT Source: Address
Latitude: 27.947700
Longitude: -82.458600
LEPC District: 8
Counties: Pinellas,Pasco,Manatee,Hillsborough,
SERC: 26465
Program Level: 0
PRIME: 13013
SIC Code: 4822
SIC Code 2: Not reported
NAICS Code: 51331

Other Chemical Data:

Report Year: 2008
Tier 2 Report ID: 106985
Chemical ID: 311058
CAS Number: 7664939
Chemical Name: Sulfuric acid
Chemical Date: 3/17/2009
Average Amount: 3

Map ID
Direction
Distance
Elevation

MAP FINDINGS

Site

Database(s)

EDR ID Number
EPA ID Number

GLOBAL CROSSING - TAMPA (Continued)

S107718952

Maximum Amount: 4838
Location ID: 509123
Chemical State: Liquid
Mixture: True
Mixture Percent: .00
Container: R - OTHER
Pressure: 1 - AMBIENT PRESSURE
Temperature: 4 - AMBIENT TEMPERATURE
Average Amount: 3
Maximum Amount: 4838
Days on Site: 365
Site Plan: False
Site Plan Document: Not reported
Private Location: False
Location: LEAD ACID REDUNDANT POWER

Report Year: 2008
Tier 2 Report ID: 106985
Chemical ID: 311057
CAS Number: 7439921
Chemical Name: Lead
Chemical Date: 3/17/2009
Average Amount: 4
Maximum Amount: 28061
Location ID: 509122
Chemical State: Solid
Mixture: True
Mixture Percent: .00
Container: R - OTHER
Pressure: 1 - AMBIENT PRESSURE
Temperature: 4 - AMBIENT TEMPERATURE
Average Amount: 4
Maximum Amount: 28061
Days on Site: 365
Site Plan: False
Site Plan Document: Not reported
Private Location: False
Location: LEAD ACID REDUNDANT POWER

Report Year: 2007
Tier 2 Report ID: 103421
Chemical ID: 294041
CAS Number: 7664939
Chemical Name: Sulfuric acid
Chemical Date: 4/14/2008
Average Amount: 3
Maximum Amount: 4838
Location ID: 486205
Chemical State: Liquid
Mixture: True
Mixture Percent: .00
Container: R - OTHER
Pressure: 1 - AMBIENT PRESSURE
Temperature: 4 - AMBIENT TEMPERATURE
Average Amount: 3

Map ID
Direction
Distance
Elevation

MAP FINDINGS

Site

Database(s)

EDR ID Number
EPA ID Number

GLOBAL CROSSING - TAMPA (Continued)

S107718952

Maximum Amount: 4838
Days on Site: 365
Site Plan: False
Site Plan Document: Not reported
Private Location: False
Location: LEAD ACID REDUNDANT POWER

Report Year: 2007
Tier 2 Report ID: 103421
Chemical ID: 294039
CAS Number: 7439921
Chemical Name: Lead
Chemical Date: 4/14/2008
Average Amount: 4
Maximum Amount: 28061
Location ID: 486203
Chemical State: Solid
Mixture: True
Mixture Percent: .00
Container: R - OTHER
Pressure: 1 - AMBIENT PRESSURE
Temperature: 4 - AMBIENT TEMPERATURE
Average Amount: 4
Maximum Amount: 28061
Days on Site: 365
Site Plan: False
Site Plan Document: Not reported
Private Location: False
Location: LEAD ACID REDUNDANT POWER

Report Year: 2006
Tier 2 Report ID: 97013
Chemical ID: 260868
CAS Number: 7664939
Chemical Name: Sulfuric acid
Chemical Date: 4/9/2007
Average Amount: 3
Maximum Amount: 4838
Location ID: 442637
Chemical State: Liquid
Mixture: True
Mixture Percent: .00
Container: R - OTHER
Pressure: 1 - AMBIENT PRESSURE
Temperature: 4 - AMBIENT TEMPERATURE
Average Amount: 3
Maximum Amount: 4838
Days on Site: 365
Site Plan: False
Site Plan Document: Not reported
Private Location: False
Location: LEAD ACID REDUNDANT POWER

Report Year: 2006

Map ID
Direction
Distance
Elevation

MAP FINDINGS

Site

Database(s)

EDR ID Number
EPA ID Number

GLOBAL CROSSING - TAMPA (Continued)

S107718952

Tier 2 Report ID: 97013
Chemical ID: 260867
CAS Number: 7439921
Chemical Name: Lead
Chemical Date: 4/9/2007
Average Amount: 4
Maximum Amount: 28061
Location ID: 442636
Chemical State: Solid
Mixture: True
Mixture Percent: .00
Container: R - OTHER
Pressure: 1 - AMBIENT PRESSURE
Temperature: 4 - AMBIENT TEMPERATURE
Average Amount: 4
Maximum Amount: 28061
Days on Site: 365
Site Plan: False
Site Plan Document: Not reported
Private Location: False
Location: LEAD ACID REDUNDANT POWER

Report Year: 2005
Tier 2 Report ID: 92839
Chemical ID: 231052
CAS Number: 7664939
Chemical Name: Sulfuric acid
Chemical Date: 3/23/2006
Average Amount: 3
Maximum Amount: 4838
Location ID: 403856
Chemical State: Liquid
Mixture: True
Mixture Percent: .00
Container: R - OTHER
Pressure: 1 - AMBIENT PRESSURE
Temperature: 4 - AMBIENT TEMPERATURE
Average Amount: 3
Maximum Amount: 4838
Days on Site: 365
Site Plan: False
Site Plan Document: Not reported
Private Location: False
Location: LEAD ACID REDUNDANT POWER

Report Year: 2005
Tier 2 Report ID: 92839
Chemical ID: 231050
CAS Number: 7439921
Chemical Name: Lead
Chemical Date: 3/23/2006
Average Amount: 4
Maximum Amount: 28061
Location ID: 403855
Chemical State: Solid

Map ID
Direction
Distance
Elevation

MAP FINDINGS

Site

Database(s)

EDR ID Number
EPA ID Number

GLOBAL CROSSING - TAMPA (Continued)

S107718952

Mixture: True
Mixture Percent: .00
Container: R - OTHER
Pressure: 1 - AMBIENT PRESSURE
Temperature: 4 - AMBIENT TEMPERATURE
Average Amount: 4
Maximum Amount: 28061
Days on Site: 365
Site Plan: False
Site Plan Document: Not reported
Private Location: False
Location: LEAD ACID REDUNDANT POWER

Report Year: 2004
Tier 2 Report ID: 88963
Chemical ID: 204852
CAS Number: 7664939
Chemical Name: Sulfuric acid
Chemical Date: 3/10/2005
Average Amount: 3
Maximum Amount: 1398
Location ID: 369585
Chemical State: Liquid
Mixture: True
Mixture Percent: .00
Container: R - OTHER
Pressure: 1 - AMBIENT PRESSURE
Temperature: 4 - AMBIENT TEMPERATURE
Average Amount: 3
Maximum Amount: 1398
Days on Site: 365
Site Plan: False
Site Plan Document: Not reported
Private Location: False
Location: LEAD ACID POWER REDUNDANT BATTERIES

Report Year: 2004
Tier 2 Report ID: 88963
Chemical ID: 204851
CAS Number: 7439921
Chemical Name: Lead
Chemical Date: 3/10/2005
Average Amount: 4
Maximum Amount: 28061
Location ID: 369584
Chemical State: Solid
Mixture: True
Mixture Percent: .00
Container: R - OTHER
Pressure: 1 - AMBIENT PRESSURE
Temperature: 4 - AMBIENT TEMPERATURE
Average Amount: 4
Maximum Amount: 28061
Days on Site: 365
Site Plan: False

Map ID
Direction
Distance
Elevation

MAP FINDINGS

Site

Database(s)

EDR ID Number
EPA ID Number

GLOBAL CROSSING - TAMPA (Continued)

S107718952

Site Plan Document: Not reported
Private Location: False
Location: LEAD ACID POWER REDUNDANT BATTERIES

Report Year: 2003
Tier 2 Report ID: 85446
Chemical ID: 180271
CAS Number: 7664939
Chemical Name: Sulfuric acid
Chemical Date: 1/2/1972
Average Amount: 3
Maximum Amount: 1487
Location ID: 338743
Chemical State: Liquid
Mixture: True
Mixture Percent: .00
Container: R - OTHER
Pressure: 1 - AMBIENT PRESSURE
Temperature: 4 - AMBIENT TEMPERATURE
Average Amount: 3
Maximum Amount: 1487
Days on Site: 365
Site Plan: False
Site Plan Document: Not reported
Private Location: False
Location: LEAD ACID POWER REDUNDANT BATTERIES

Report Year: 2002
Tier 2 Report ID: 81766
Chemical ID: 164181
CAS Number: 7664939
Chemical Name: Sulfuric acid
Chemical Date: 1/2/1972
Average Amount: 4
Maximum Amount: 1398
Location ID: 319072
Chemical State: Liquid
Mixture: True
Mixture Percent: .00
Container: R - OTHER
Pressure: 1 - AMBIENT PRESSURE
Temperature: 4 - AMBIENT TEMPERATURE
Average Amount: 4
Maximum Amount: 1398
Days on Site: 365
Site Plan: False
Site Plan Document: Not reported
Private Location: False
Location: LEAD ACID POWER REDUNDANT BATTERIES

Report Year: 2001
Tier 2 Report ID: 77934
Chemical ID: 151169
CAS Number: 7664939

Map ID
Direction
Distance
Elevation

MAP FINDINGS

Site

Database(s)

EDR ID Number
EPA ID Number

GLOBAL CROSSING - TAMPA (Continued)

S107718952

Chemical Name: Sulfuric acid
Chemical Date: 1/2/1972
Average Amount: 3
Maximum Amount: 2797
Location ID: 300763
Chemical State: LIQUID
Mixture: False
Mixture Percent: 100.00
Container: R - OTHER
Pressure: 1 - AMBIENT PRESSURE
Temperature: 4 - AMBIENT TEMPERATURE
Average Amount: 3
Maximum Amount: 2797
Days on Site: 365
Site Plan: False
Site Plan Document: Not reported
Private Location: False
Location: LEAD ACID REDUNDANT POWER BATTERIES

Report Year: 1998
Tier 2 Report ID: 51452
Chemical ID: 147522
CAS Number: 7664939
Chemical Name: Sulfuric acid
Chemical Date: 1/2/1972
Average Amount: 3
Maximum Amount: 2500
Location ID: 242468
Chemical State: Liquid Solution
Mixture: True
Mixture Percent: .00
Container: R - OTHER
Pressure: 1 - AMBIENT PRESSURE
Temperature: 4 - AMBIENT TEMPERATURE
Average Amount: 3
Maximum Amount: 2500
Days on Site: 365
Site Plan: False
Site Plan Document: Not reported
Private Location: False
Location: Not reported

Report Year: 1999
Tier 2 Report ID: 60290
Chemical ID: 147521
CAS Number: 7664939
Chemical Name: Sulfuric acid
Chemical Date: 1/2/1972
Average Amount: 3
Maximum Amount: 2500
Location ID: 259856
Chemical State: Liquid Solution
Mixture: True
Mixture Percent: .00
Container: R - OTHER

Map ID
Direction
Distance
Elevation

MAP FINDINGS

Site

Database(s)

EDR ID Number
EPA ID Number

GLOBAL CROSSING - TAMPA (Continued)

S107718952

Pressure: 1 - AMBIENT PRESSURE
Temperature: 4 - AMBIENT TEMPERATURE
Average Amount: 3
Maximum Amount: 2500
Days on Site: 365
Site Plan: False
Site Plan Document: Not reported
Private Location: False
Location: Not reported

Report Year: 2000
Tier 2 Report ID: 69382
Chemical ID: 147520
CAS Number: 7664939
Chemical Name: Sulfuric acid
Chemical Date: 1/2/1972
Average Amount: 3
Maximum Amount: 2054
Location ID: 278592
Chemical State: LIQUID
Mixture: False
Mixture Percent: 100.00
Containter: CONV
Pressure: CONV
Temperature: CONV
Average Amount: 3
Maximum Amount: 2054
Days on Site: 365
Site Plan: False
Site Plan Document: Not reported
Private Location: False
Location: Not reported

Company Info:

Company Name: GLOBAL CROSSING NORTH AMERICAN NETWORKS
Company Address: 200 PARK AVENUE, PO BOX 680
Company City,St,Zip: FLORHAM PARK, NJ 07932
Company Phone: Not reported
Company Fax: Not reported
Company Email: Not reported
FEI Number: 363098226
Comany Contact Name: LINCOLN ROMAIN
Cmpny Contact Phone: 973-937-0219
Reduced Fees: False
Exempt Fees: False
Electronic Filing: True
Employee: Not reported
Comments: Not reported

County: HILLSBOROUGH
SEC302: True
Active Date: 1/1/1988
Inactive Date: Not reported

Map ID
Direction
Distance
Elevation

MAP FINDINGS

Site

Database(s)

EDR ID Number
EPA ID Number

GLOBAL CROSSING - TAMPA (Continued)

S107718952

Old HMIS Date: 9/15/1999
Visit for 2001: False
Visit for 2002: True
Visit for 2003: False
Visit for 2004: True
Visit for 2005: False
Site Visit Date: 11/24/2004

AI731
WNW
1/4-1/2
0.369 mi.
1947 ft.

400 NORTH TAMPA STREET/HILLSBOROUGH RIVER
TAMPA, FL

FL SPILLS S105615224
N/A

Site 48 of 67 in cluster AI

Relative:
Lower

SPILLS:

Actual:
6 ft.

Name: Not reported
Address: 400 NORTH TAMPA STREET/HILLSBOROUGH RIVER
City,State,Zip: TAMPA, FL
OHMIT Incident Number: 21576
Incident Legacy: 02-4I-0350
On-Scene Response: Yes
Criminal Indicator: No
Hurricane Indicator: No
Incident Date: 06/24/2002
Incident Status: Closed
Incident Report Date: Not reported

AI732
WNW
1/4-1/2
0.369 mi.
1947 ft.

400 TAMPA STREET (PARK TOWERS)
TAMPA, FL

FL SPILLS S113416146
N/A

Site 49 of 67 in cluster AI

Relative:
Lower

SPILLS:

Actual:
6 ft.

Name: Not reported
Address: 400 TAMPA STREET (PARK TOWERS)
City,State,Zip: TAMPA, FL
OHMIT Incident Number: 48773
Incident Legacy: Not reported
On-Scene Response: No
Criminal Indicator: No
Hurricane Indicator: No
Incident Date: 04/09/2013
Incident Status: Closed
Incident Report Date: 04/09/2013
Pollutant: Freon
Pollutants Category: Gas
Substance Spilled: Freon
Amount Spilled (Gallons): 10
Pollutant - Unit Measure: pounds

Incident Party Name: City of Plant City Police Department
Description: Inland

Incident Party Name: City of Plant City Police Department

Map ID
Direction
Distance
Elevation

MAP FINDINGS

Site

Database(s)

EDR ID Number
EPA ID Number

(Continued)

S113416146

Description: Inland

Incident Party Name: Hillsborough County Fire Dispatch
Description: Inland

Incident Party Name: Hillsborough County Fire Dispatch
Description: Inland

AI733
WNW
1/4-1/2
0.369 mi.
1947 ft.

E SOLUTIONS
400 NORTH TAMPA STREET - FLOORS 7 AND 16
TAMPA, FL 33602
Site 50 of 67 in cluster AI

FL TIER 2 **S107720494**
N/A

Relative:
Lower

TIER 2:

Actual:
6 ft.

Name: LEVEL 3 COMMUNICATIONS - TAMPA ST
Address: 400 NORTH TAMPA STREET - SUITE
City,State,Zip: TAMPA, FL 33602

Year: 2011
Facility Id: 3986425
Active Date: Not reported
Inactive Date: Not reported
Sale Pending: Not reported
Original Date: Not reported
PLOT Source: Not reported
Latitude: 27.9476
Longitude: -82.459350
LEPC District: Not reported
Counties: Not reported
SERC: Not reported
Program Level: Not reported
PRIME: Not reported
SIC Code: Not reported
SIC Code 2: Not reported
NAICS Code: Not reported
Last Modified Date: 11/12/2012
First Submit Date: 11/09/2012
Data Submitted By: Florida Division of Emergency Management
Company Name: LEVEL 3 COMMUNICATIONS
Comments: Not reported

Contact:

Contact ID: Not reported
Year: 2011
Facility Id: 3986425
Contact Type: Tier II Emergency 24 Hour Contact
Contact Name: NOC Level 3 Communications
Contact Title: Not reported
Contact Phone: 877-877-7758
Contact 24Hr Phone: Not reported
Contact Telephone 2: Not reported
Contact Telephone 3: Not reported
Contact Telephone 4: Not reported
Contact Telephone 5: Not reported
Contact Telephone 6: Not reported
Contact Email: Not reported

Map ID
Direction
Distance
Elevation

MAP FINDINGS

Site

Database(s)

EDR ID Number
EPA ID Number

E SOLUTIONS (Continued)

S107720494

Contact ID: Not reported
Year: 2011
Facility Id: 3986425
Contact Type: Tier II Emergency Contact
Contact Name: Todd Mort
Contact Title: Not reported
Contact Phone: 813-349-1477
Contact 24Hr Phone: Not reported
Contact Telephone 2: Not reported
Contact Telephone 3: Not reported
Contact Telephone 4: Not reported
Contact Telephone 5: Not reported
Contact Telephone 6: Not reported
Contact Email: Not reported

Contact ID: Not reported
Year: 2011
Facility Id: 3986425
Contact Type: Tier II Secondary Contact
Contact Name: Timothy Kimball
Contact Title: Not reported
Contact Phone: 720-888-4744
Contact 24Hr Phone: Not reported
Contact Telephone 2: Not reported
Contact Telephone 3: Not reported
Contact Telephone 4: Not reported
Contact Telephone 5: Not reported
Contact Telephone 6: Not reported
Contact Email: timothy.kimball@level3.com

Contact ID: Not reported
Year: 2011
Facility Id: 3986425
Contact Type: Regulatory Contact
Contact Name: PAYTON MICHAEL
Contact Title: Not reported
Contact Phone: 720-888-4958
Contact 24Hr Phone: Not reported
Contact Telephone 2: Not reported
Contact Telephone 3: Not reported
Contact Telephone 4: Not reported
Contact Telephone 5: Not reported
Contact Telephone 6: Not reported
Contact Email: Payton.Michael@Level3.com

Name: E SOLUTIONS CORPORATION
Address: 400 NORTH TAMPA STREET SUITE 700
City,State,Zip: TAMPA, FL 33602

Year: 2011
Facility Id: 3992315
Active Date: Not reported
Inactive Date: Not reported
Sale Pending: Not reported
Original Date: Not reported

Map ID
Direction
Distance
Elevation

MAP FINDINGS

Site

Database(s)

EDR ID Number
EPA ID Number

E SOLUTIONS (Continued)

S107720494

PLOT Source: Not reported
Latitude: 27.9476
Longitude: -82.459500
LEPC District: Not reported
Counties: Not reported
SERC: Not reported
Program Level: Not reported
PRIME: Not reported
SIC Code: Not reported
SIC Code 2: Not reported
NAICS Code: Not reported
Last Modified Date: 11/12/2012
First Submit Date: 11/09/2012
Data Submitted By: Florida Division of Emergency Management
Company Name: E SOLUTIONS CORPORATION
Comments: Not reported

Contact:

Contact ID: Not reported
Year: 2011
Facility Id: 3992315
Contact Type: Tier II Secondary Contact
Contact Name: Richard Nicholas
Contact Title: Not reported
Contact Phone: 813-300-6393
Contact 24Hr Phone: Not reported
Contact Telephone 2: Not reported
Contact Telephone 3: Not reported
Contact Telephone 4: Not reported
Contact Telephone 5: Not reported
Contact Telephone 6: Not reported
Contact Email: rbnicholas@esnet.com

Contact ID: Not reported
Year: 2011
Facility Id: 3992315
Contact Type: Tier II Emergency Contact
Contact Name: Erron Pettry
Contact Title: Not reported
Contact Phone: 813-679-8454
Contact 24Hr Phone: Not reported
Contact Telephone 2: Not reported
Contact Telephone 3: Not reported
Contact Telephone 4: Not reported
Contact Telephone 5: Not reported
Contact Telephone 6: Not reported
Contact Email: epettry@esnet.com

Name: LEVEL 3 COMMUNICATIONS - GNT - TAMPA POP
Address: 400 NORTH TAMPA STREET SUITE 700
City,State,Zip: TAMPA, FL 33602
Year: Not reported
Facility Id: Not reported
Active Date: 01/01/1980
Inactive Date: 12/20/2003
Sale Pending: False

Map ID
Direction
Distance
Elevation

MAP FINDINGS

Site

Database(s)

EDR ID Number
EPA ID Number

E SOLUTIONS (Continued)

S107720494

Original Date: Not reported
PLOT Source: Address
Latitude: 27.947790
Longitude: -82.458830
LEPC District: 8
Counties: Pinellas,Pasco,Manatee,Hillsborough,
SERC: 28756
Program Level: 0
PRIME: 24109
SIC Code: 4813
SIC Code 2: Not reported
NAICS Code: 51331

Other Chemical Data:

Report Year: 2003
Tier 2 Report ID: 84330
Chemical ID: 194829
CAS Number: 7664939
Chemical Name: Sulfuric acid
Chemical Date: 7/13/2004
Average Amount: 3
Maximum Amount: 1000
Location ID: 357343
Chemical State: Liquid
Mixture: True
Mixture Percent: .00
Container: N - PLASTIC BOTTLES OR JUGS
Pressure: 1 - AMBIENT PRESSURE
Temperature: 4 - AMBIENT TEMPERATURE
Average Amount: 3
Maximum Amount: 1000
Days on Site: 346
Site Plan: False
Site Plan Document: Not reported
Private Location: False
Location: BATTERY ROOM

Report Year: 2003
Tier 2 Report ID: 84330
Chemical ID: 194827
CAS Number: 68476302
Chemical Name: FUEL OIL NO 2
Chemical Date: 7/13/2004
Average Amount: 4
Maximum Amount: 10000
Location ID: 357339
Chemical State: LIQUID
Mixture: True
Mixture Percent: .00
Container: A - ABOVE GROUND TANK
Pressure: 1 - AMBIENT PRESSURE
Temperature: 4 - AMBIENT TEMPERATURE
Average Amount: 4
Maximum Amount: 10000
Days on Site: 346
Site Plan: False
Site Plan Document: Not reported

Map ID
Direction
Distance
Elevation

MAP FINDINGS

Site

Database(s)

EDR ID Number
EPA ID Number

E SOLUTIONS (Continued)

S107720494

Private Location: False
Location: Not reported

Report Year: 2002
Tier 2 Report ID: 79990
Chemical ID: 165320
CAS Number: 68476346
Chemical Name: DIESEL FUEL OIL (HIGH SULFUR)
Chemical Date: 1/2/1972
Average Amount: 4
Maximum Amount: 36920
Location ID: 320608
Chemical State: LIQUID
Mixture: True
Mixture Percent: .00
Container: A - ABOVE GROUND TANK
Pressure: 1 - AMBIENT PRESSURE
Temperature: 4 - AMBIENT TEMPERATURE
Average Amount: 4
Maximum Amount: 36920
Days on Site: 365
Site Plan: False
Site Plan Document: Not reported
Private Location: False
Location: EM GENERATORS

Report Year: 2002
Tier 2 Report ID: 79990
Chemical ID: 165319
CAS Number: 7664939
Chemical Name: Sulfuric acid
Chemical Date: 1/2/1972
Average Amount: 3
Maximum Amount: 7488
Location ID: 320607
Chemical State: Liquid
Mixture: True
Mixture Percent: .00
Container: E - PLASTIC OR NON-METALLIC DRUM
Pressure: 1 - AMBIENT PRESSURE
Temperature: 4 - AMBIENT TEMPERATURE
Average Amount: 3
Maximum Amount: 7488
Days on Site: 365
Site Plan: False
Site Plan Document: Not reported
Private Location: False
Location: BATTERY ROOM

Report Year: 2000
Tier 2 Report ID: 69691
Chemical ID: 148712
CAS Number: 7664939
Chemical Name: Sulfuric acid

Map ID
Direction
Distance
Elevation

MAP FINDINGS

Site

Database(s)

EDR ID Number
EPA ID Number

E SOLUTIONS (Continued)

S107720494

Chemical Date: 1/2/1972
Average Amount: 3
Maximum Amount: 3276
Location ID: 279303
Chemical State: LIQUID
Mixture: False
Mixture Percent: 100.00
Container: CONV
Pressure: CONV
Temperature: CONV
Average Amount: 3
Maximum Amount: 3276
Days on Site: 365
Site Plan: False
Site Plan Document: Not reported
Private Location: False
Location: Not reported

Report Year: 2001
Tier 2 Report ID: 78166
Chemical ID: 148711
CAS Number: 7664939
Chemical Name: Sulfuric acid
Chemical Date: 1/2/1972
Average Amount: 3
Maximum Amount: 7488
Location ID: 297224
Chemical State: LIQUID
Mixture: True
Mixture Percent: .00
Container: E - PLASTIC OR NON-METALLIC DRUM
Pressure: 1 - AMBIENT PRESSURE
Temperature: 4 - AMBIENT TEMPERATURE
Average Amount: 3
Maximum Amount: 7488
Days on Site: 365
Site Plan: False
Site Plan Document: Not reported
Private Location: False
Location: ELECTROLYTE IN LEAD ACID BATTERIES BATTERY ROOM IN BUILDING

Report Year: 2001
Tier 2 Report ID: 78166
Chemical ID: 134248
CAS Number: 68476346
Chemical Name: DIESEL FUEL OIL (HIGH SULFUR)
Chemical Date: 1/2/1972
Average Amount: 4
Maximum Amount: 36920
Location ID: 297223
Chemical State: LIQUID
Mixture: True
Mixture Percent: .00
Container: A - ABOVE GROUND TANK
Pressure: 1 - AMBIENT PRESSURE

Map ID
Direction
Distance
Elevation

MAP FINDINGS

Site

Database(s)

EDR ID Number
EPA ID Number

E SOLUTIONS (Continued)

S107720494

Temperature: 4 - AMBIENT TEMPERATURE
Average Amount: 4
Maximum Amount: 36920
Days on Site: 365
Site Plan: False
Site Plan Document: Not reported
Private Location: False
Location: ABOVE GROUND STORAGE TANKS FOR EMERGENCY GENERATORS

Report Year: 2000
Tier 2 Report ID: 69691
Chemical ID: 130237
CAS Number: 68476346
Chemical Name: DIESEL FUEL OIL (HIGH SULFUR)
Chemical Date: 1/2/1972
Average Amount: 4
Maximum Amount: 34776
Location ID: 279302
Chemical State: LIQUID
Mixture: False
Mixture Percent: 100.00
Containter: CONV
Pressure: CONV
Temperature: CONV
Average Amount: 4
Maximum Amount: 34776
Days on Site: 365
Site Plan: False
Site Plan Document: Not reported
Private Location: False
Location: Not reported

Company Info:

Company Name: LEVEL 3 COMMUNICATIONS
Company Address: 543 INDUSTRIAL DRIVE
Company City,St,Zip: LEWISBERRY, PA 17339
Company Phone: 717-932-4520
Company Fax: Not reported
Company Email: www.Level3.com
FEI Number: 470807040
Comany Contact Name: KIRSTEN LEAMER
Cmpny Contact Phone: 717-932-4520
Reduced Fees: False
Exempt Fees: False
Electronic Filing: True
Employee: Not reported
Comments: 11-28-06: RECEIVED A LETTER FROM KIRSTEN LEAMER DATED 11/16/06
INDICATING THAT LEVEL 3 COMM. PURCHASED PROGRESS TELECOM LLC ON
3/20/06. PHONED HER AND WAS TOLD THAT THE OWNERS ADDRESS WILL BE 534
INDUSTRIAL DR., LEWISBERRY, PA WHICH IS HEADQUARTERS. RM NEG SOD.
2/19/2007

Name: E SOLUTIONS

Map ID
Direction
Distance
Elevation

MAP FINDINGS

Site

Database(s)

EDR ID Number
EPA ID Number

E SOLUTIONS (Continued)

S107720494

Address: 400 NORTH TAMPA STREET - FLOORS 7 AND 16
City,State,Zip: TAMPA, FL 33602
Year: Not reported
Facility Id: Not reported
Active Date: 01/01/2006
Inactive Date: Not reported
Sale Pending: False
Original Date: Not reported
PLOT Source: Google Maps
Latitude: 27.947600
Longitude: -82.459500
LEPC District: 8
Counties: Pinellas,Pasco,Manatee,Hillsborough,
SERC: 32377
Program Level: 0
PRIME: 25350
SIC Code: 8742
SIC Code 2: Not reported
NAICS Code: 541611

Other Chemical Data:

Report Year: 2008
Tier 2 Report ID: 107828
Chemical ID: 318453
CAS Number: 7439921
Chemical Name: Lead
Chemical Date: 6/5/2009
Average Amount: 3
Maximum Amount: 11446
Location ID: 519567
Chemical State: Solid
Mixture: True
Mixture Percent: .00
Container: R - OTHER
Pressure: 1 - AMBIENT PRESSURE
Temperature: 4 - AMBIENT TEMPERATURE
Average Amount: 3
Maximum Amount: 4905
Days on Site: 365
Site Plan: False
Site Plan Document: Not reported
Private Location: False
Location: 120 BATTERIES ON THE 16TH FLOOR

Location ID: 519568
Chemical State: Solid
Mixture: True
Mixture Percent: .00
Container: R - OTHER
Pressure: 1 - AMBIENT PRESSURE
Temperature: 4 - AMBIENT TEMPERATURE
Average Amount: 3
Maximum Amount: 6541
Days on Site: 365
Site Plan: False
Site Plan Document: Not reported
Private Location: False
Location: 160 BATTERIES ON THE 7TH FLOOR

Map ID
Direction
Distance
Elevation

MAP FINDINGS

Site

Database(s)

EDR ID Number
EPA ID Number

E SOLUTIONS (Continued)

S107720494

Report Year: 2008
Tier 2 Report ID: 107828
Chemical ID: 318452
CAS Number: 7664939
Chemical Name: Sulfuric acid
Chemical Date: 6/5/2009
Average Amount: 3
Maximum Amount: 2780
Location ID: 519565
Chemical State: Liquid
Mixture: True
Mixture Percent: .00
Container: R - OTHER
Pressure: 1 - AMBIENT PRESSURE
Temperature: 4 - AMBIENT TEMPERATURE
Average Amount: 3
Maximum Amount: 1190
Days on Site: 365
Site Plan: False
Site Plan Document: Not reported
Private Location: False
Location: 120 BATTERIES ON THE 16TH FLOOR

Location ID: 519566
Chemical State: Liquid
Mixture: True
Mixture Percent: .00
Container: R - OTHER
Pressure: 1 - AMBIENT PRESSURE
Temperature: 4 - AMBIENT TEMPERATURE
Average Amount: 3
Maximum Amount: 1590
Days on Site: 365
Site Plan: False
Site Plan Document: Not reported
Private Location: False
Location: 160 BATTERIES ON THE 7TH FLOOR

Report Year: 2007
Tier 2 Report ID: 103545
Chemical ID: 294358
CAS Number: 7439921
Chemical Name: Lead
Chemical Date: 4/16/2008
Average Amount: 4
Maximum Amount: 11446
Location ID: 486593
Chemical State: Solid
Mixture: True
Mixture Percent: .00
Container: R - OTHER
Pressure: 1 - AMBIENT PRESSURE
Temperature: 4 - AMBIENT TEMPERATURE
Average Amount: 4
Maximum Amount: 11446
Days on Site: 365

Map ID
Direction
Distance
Elevation

MAP FINDINGS

Site

Database(s)

EDR ID Number
EPA ID Number

E SOLUTIONS (Continued)

S107720494

Site Plan: False
Site Plan Document: Not reported
Private Location: False
Location: 120 BATTERIES ON THE 16TH FLOOR AND 160 BATTERIES ON THE 7TH FLOOR

Report Year: 2007
Tier 2 Report ID: 103545
Chemical ID: 294357
CAS Number: 7664939
Chemical Name: Sulfuric acid
Chemical Date: 4/16/2008
Average Amount: 3
Maximum Amount: 2780
Location ID: 486592
Chemical State: Liquid Solution
Mixture: True
Mixture Percent: .00
Container: R - OTHER
Pressure: 1 - AMBIENT PRESSURE
Temperature: 4 - AMBIENT TEMPERATURE
Average Amount: 3
Maximum Amount: 2780
Days on Site: 365
Site Plan: False
Site Plan Document: Not reported
Private Location: False
Location: 120 BATTERIES ON THE 16TH FLOOR AND 160 BATTERIES ON THE 7TH FLOOR

Report Year: 2006
Tier 2 Report ID: 97144
Chemical ID: 257244
CAS Number: 7439921
Chemical Name: Lead
Chemical Date: 3/14/2007
Average Amount: 3
Maximum Amount: 14466
Location ID: 438276
Chemical State: Solid
Mixture: True
Mixture Percent: .00
Container: R - OTHER
Pressure: 1 - AMBIENT PRESSURE
Temperature: 4 - AMBIENT TEMPERATURE
Average Amount: 3
Maximum Amount: 4900
Days on Site: 365
Site Plan: False
Site Plan Document: Not reported
Private Location: False
Location: 120 BATTERIES ON THE 16TH FLOOR

Location ID: 438277
Chemical State: Solid
Mixture: True
Mixture Percent: .00

Map ID
Direction
Distance
Elevation

MAP FINDINGS

Site

Database(s)

EDR ID Number
EPA ID Number

E SOLUTIONS (Continued)

S107720494

Container: R - OTHER
Pressure: 1 - AMBIENT PRESSURE
Temperature: 4 - AMBIENT TEMPERATURE
Average Amount: 3
Maximum Amount: 9566
Days on Site: 365
Site Plan: False
Site Plan Document: Not reported
Private Location: False
Location: 160 BATTERIES ON THE 7TH FLOOR - SUITE 700

Report Year: 2006
Tier 2 Report ID: 97144
Chemical ID: 257243
CAS Number: 7664939
Chemical Name: Sulfuric acid
Chemical Date: 3/14/2007
Average Amount: 3
Maximum Amount: 2780
Location ID: 438274
Chemical State: Liquid Solution
Mixture: True
Mixture Percent: .00
Container: R - OTHER
Pressure: 1 - AMBIENT PRESSURE
Temperature: 4 - AMBIENT TEMPERATURE
Average Amount: 3
Maximum Amount: 1190
Days on Site: 365
Site Plan: False
Site Plan Document: Not reported
Private Location: False
Location: 120 BATTERIES ON THE 16 FLOOR

Location ID: 438275
Chemical State: Liquid Solution
Mixture: True
Mixture Percent: .00
Container: R - OTHER
Pressure: 1 - AMBIENT PRESSURE
Temperature: 4 - AMBIENT TEMPERATURE
Average Amount: 3
Maximum Amount: 1590
Days on Site: 365
Site Plan: False
Site Plan Document: Not reported
Private Location: False
Location: 160 BATTERIES ON THE 7TH FLOOR - SUITE 700

Company Info:
Company Name: E SOLUTIONS CORPORATION
Company Address: 400 NORTH TAMPA STREET - 16 FLOOR
Company City,St,Zip: TAMPA, FL 33602
Company Phone: 813-342-2100
Company Fax: 813-342-2123

Map ID
Direction
Distance
Elevation

MAP FINDINGS

Site

Database(s)

EDR ID Number
EPA ID Number

E SOLUTIONS (Continued)

S107720494

Company Email: epettry@esnet.com
FEI Number: 650804721
Comany Contact Name: ERRON PETTRY
Cmpny Contact Phone: 813-301-2600
Reduced Fees: False
Exempt Fees: False
Electronic Filing: False
Employee: 0
Comments: Not reported

Name: LEVEL 3 COMMUNICATIONS - TAMPA
Address: 400 NORTH TAMPA STREET - SUITES 700 AND 1300
City,State,Zip: TAMPA, FL 33602
Year: Not reported
Facility Id: Not reported
Active Date: 01/01/1999
Inactive Date: Not reported
Sale Pending: False
Original Date: Not reported
PLOT Source: Address
Latitude: 27.947790
Longitude: -82.458830
LEPC District: 8
Counties: Pinellas,Pasco,Manatee,Hillsborough,
SERC: 29020
Program Level: 0
PRIME: 24109
SIC Code: 4813
SIC Code 2: Not reported
NAICS Code: 51331

Other Chemical Data:

Report Year: 2007
Tier 2 Report ID: 101560
Chemical ID: 280040
CAS Number: 7664939
Chemical Name: Sulfuric acid
Chemical Date: 2/4/2008
Average Amount: 3
Maximum Amount: 8358
Location ID: 467359
Chemical State: Liquid
Mixture: True
Mixture Percent: .00
Containter: R - OTHER
Pressure: 1 - AMBIENT PRESSURE
Temperature: 4 - AMBIENT TEMPERATURE
Average Amount: 2
Maximum Amount: 870
Days on Site: 365
Site Plan: False
Site Plan Document: Not reported
Private Location: False
Location: BATTERY ROOM

Location ID: 467361

Map ID
Direction
Distance
Elevation

MAP FINDINGS

Site

Database(s)

EDR ID Number
EPA ID Number

E SOLUTIONS (Continued)

S107720494

Chemical State: Liquid
Mixture: True
Mixture Percent: .00
Container: N - PLASTIC BOTTLES OR JUGS
Pressure: 1 - AMBIENT PRESSURE
Temperature: 4 - AMBIENT TEMPERATURE
Average Amount: 3
Maximum Amount: 7488
Days on Site: 365
Site Plan: False
Site Plan Document: Not reported
Private Location: False
Location: BATTERY ROOM - 700

Report Year: 2007
Tier 2 Report ID: 101560
Chemical ID: 280039
CAS Number: 68476346
Chemical Name: DIESEL FUEL OIL (HIGH SULFUR)
Chemical Date: 2/4/2008
Average Amount: 4
Maximum Amount: 47400
Location ID: 467358
Chemical State: LIQUID
Mixture: True
Mixture Percent: .00
Container: R - OTHER
Pressure: 1 - AMBIENT PRESSURE
Temperature: 4 - AMBIENT TEMPERATURE
Average Amount: 4
Maximum Amount: 10500
Days on Site: 365
Site Plan: False
Site Plan Document: Not reported
Private Location: False
Location: SECOND FLOOR PARKINT LOT - 1300

Location ID: 467360
Chemical State: LIQUID
Mixture: True
Mixture Percent: .00
Container: A - ABOVE GROUND TANK
Pressure: 1 - AMBIENT PRESSURE
Temperature: 4 - AMBIENT TEMPERATURE
Average Amount: 4
Maximum Amount: 36900
Days on Site: 365
Site Plan: False
Site Plan Document: Not reported
Private Location: False
Location: ABOVE GROUND STORAGE TANK - 700

Report Year: 2006
Tier 2 Report ID: 98772
Chemical ID: 265754

Map ID
Direction
Distance
Elevation

MAP FINDINGS

Site

Database(s)

EDR ID Number
EPA ID Number

E SOLUTIONS (Continued)

S107720494

CAS Number: 7664939
Chemical Name: Sulfuric acid
Chemical Date: 5/11/2007
Average Amount: 3
Maximum Amount: 8358
Location ID: 450686
Chemical State: Liquid Solution
Mixture: True
Mixture Percent: .00
Container: R - OTHER
Pressure: 1 - AMBIENT PRESSURE
Temperature: 4 - AMBIENT TEMPERATURE
Average Amount: 2
Maximum Amount: 870
Days on Site: 365
Site Plan: False
Site Plan Document: Not reported
Private Location: False
Location: BATTERY ROOM - IN LEVEL 3 AREA OF 13TH FLOOR

Location ID: 449513
Chemical State: Liquid Solution
Mixture: True
Mixture Percent: .00
Container: R - OTHER
Pressure: 1 - AMBIENT PRESSURE
Temperature: 4 - AMBIENT TEMPERATURE
Average Amount: 3
Maximum Amount: 7488
Days on Site: 365
Site Plan: False
Site Plan Document: Not reported
Private Location: False
Location: BATTERY ROOM

Report Year: 2006
Tier 2 Report ID: 98772
Chemical ID: 265753
CAS Number: 68476302
Chemical Name: FUEL OIL NO 2
Chemical Date: 5/11/2007
Average Amount: 4
Maximum Amount: 47400
Location ID: 450687
Chemical State: LIQUID
Mixture: True
Mixture Percent: .00
Container: A - ABOVE GROUND TANK
Pressure: 1 - AMBIENT PRESSURE
Temperature: 4 - AMBIENT TEMPERATURE
Average Amount: 4
Maximum Amount: 10500
Days on Site: 365
Site Plan: False
Site Plan Document: Not reported
Private Location: False

Map ID
Direction
Distance
Elevation

MAP FINDINGS

Site

Database(s)

EDR ID Number
EPA ID Number

E SOLUTIONS (Continued)

S107720494

Location: SECOND FLOOR PARKING LOT

Location ID: 449512
Chemical State: LIQUID
Mixture: True
Mixture Percent: .00
Containter: A - ABOVE GROUND TANK
Pressure: 1 - AMBIENT PRESSURE
Temperature: 4 - AMBIENT TEMPERATURE
Average Amount: 4
Maximum Amount: 36900
Days on Site: 365
Site Plan: False
Site Plan Document: Not reported
Private Location: False
Location: ABOVE GROUND STORAGE TANK

Report Year: 2005
Tier 2 Report ID: 92130
Chemical ID: 237394
CAS Number: 7664939
Chemical Name: Sulfuric acid
Chemical Date: 5/4/2006
Average Amount: 2
Maximum Amount: 870
Location ID: 412887
Chemical State: Liquid
Mixture: True
Mixture Percent: .00
Containter: R - OTHER
Pressure: 1 - AMBIENT PRESSURE
Temperature: 4 - AMBIENT TEMPERATURE
Average Amount: 2
Maximum Amount: 870
Days on Site: 365
Site Plan: False
Site Plan Document: Not reported
Private Location: False
Location: IN LEVEL 3 AREA OF 13TH FLOOR.

Report Year: 2005
Tier 2 Report ID: 92130
Chemical ID: 237393
CAS Number: 68476346
Chemical Name: DIESEL FUEL OIL (HIGH SULFUR)
Chemical Date: 5/4/2006
Average Amount: 4
Maximum Amount: 10500
Location ID: 412886
Chemical State: LIQUID
Mixture: True
Mixture Percent: .00
Containter: A - ABOVE GROUND TANK
Pressure: 1 - AMBIENT PRESSURE
Temperature: 4 - AMBIENT TEMPERATURE

Map ID
Direction
Distance
Elevation

MAP FINDINGS

Site

Database(s)

EDR ID Number
EPA ID Number

E SOLUTIONS (Continued)

S107720494

Average Amount: 4
Maximum Amount: 10500
Days on Site: 365
Site Plan: False
Site Plan Document: Not reported
Private Location: False
Location: ON THE SECOND FLOOR PARKING LOT.

Report Year: 2004
Tier 2 Report ID: 88266
Chemical ID: 209131
CAS Number: 7664939
Chemical Name: Sulfuric acid
Chemical Date: 4/5/2005
Average Amount: 2
Maximum Amount: 870
Location ID: 375183
Chemical State: Liquid
Mixture: True
Mixture Percent: .00
Containter: R - OTHER
Pressure: 1 - AMBIENT PRESSURE
Temperature: 4 - AMBIENT TEMPERATURE
Average Amount: 2
Maximum Amount: 870
Days on Site: 365
Site Plan: False
Site Plan Document: Not reported
Private Location: False
Location: LEAD-ACID BATTERIES IN LEVEL 3 AREA OF 13 FLOOR.

Report Year: 2004
Tier 2 Report ID: 88266
Chemical ID: 209130
CAS Number: 68476346
Chemical Name: DIESEL FUEL OIL (HIGH SULFUR)
Chemical Date: 4/5/2005
Average Amount: 4
Maximum Amount: 10500
Location ID: 375182
Chemical State: LIQUID
Mixture: True
Mixture Percent: .00
Containter: A - ABOVE GROUND TANK
Pressure: 1 - AMBIENT PRESSURE
Temperature: 4 - AMBIENT TEMPERATURE
Average Amount: 4
Maximum Amount: 10500
Days on Site: 365
Site Plan: False
Site Plan Document: Not reported
Private Location: False
Location: STORED IN AST ON THE SECOND FLOOR PARKING LOT.

Map ID
Direction
Distance
Elevation

MAP FINDINGS

Site

Database(s)

EDR ID Number
EPA ID Number

E SOLUTIONS (Continued)

S107720494

Report Year: 2003
Tier 2 Report ID: 84330
Chemical ID: 178100
CAS Number: 7664939
Chemical Name: Sulfuric acid
Chemical Date: 1/2/1972
Average Amount: 2
Maximum Amount: 7488
Location ID: 336152
Chemical State: Liquid
Mixture: True
Mixture Percent: .00
Container: R - OTHER
Pressure: 1 - AMBIENT PRESSURE
Temperature: 4 - AMBIENT TEMPERATURE
Average Amount: 2
Maximum Amount: 7488
Days on Site: 365
Site Plan: False
Site Plan Document: Not reported
Private Location: False
Location: LEAD-ACID BATTERIES IN LEVEL 3 AREA PF 13TH FLOOR.

Report Year: 2003
Tier 2 Report ID: 84330
Chemical ID: 178098
CAS Number: 68476346
Chemical Name: DIESEL FUEL OIL (HIGH SULFUR)
Chemical Date: 1/2/1972
Average Amount: 4
Maximum Amount: 10500
Location ID: 336150
Chemical State: LIQUID
Mixture: True
Mixture Percent: .00
Container: A - ABOVE GROUND TANK
Pressure: 1 - AMBIENT PRESSURE
Temperature: 4 - AMBIENT TEMPERATURE
Average Amount: 4
Maximum Amount: 10500
Days on Site: 365
Site Plan: False
Site Plan Document: Not reported
Private Location: False
Location: STORED IN ABOVE GROUND TANK ON THE SECOND FLOOR PARKING LOT.

Report Year: 2002
Tier 2 Report ID: 79990
Chemical ID: 156394
CAS Number: 68476346
Chemical Name: DIESEL FUEL OIL (HIGH SULFUR)
Chemical Date: 1/2/1972
Average Amount: 4
Maximum Amount: 10500
Location ID: 308617

Map ID
Direction
Distance
Elevation

MAP FINDINGS

Site

Database(s)

EDR ID Number
EPA ID Number

E SOLUTIONS (Continued)

S107720494

Chemical State: LIQUID
Mixture: False
Mixture Percent: 100.00
Containter: A - ABOVE GROUND TANK
Pressure: 1 - AMBIENT PRESSURE
Temperature: 4 - AMBIENT TEMPERATURE
Average Amount: 4
Maximum Amount: 10500
Days on Site: 365
Site Plan: False
Site Plan Document: Not reported
Private Location: False
Location: SECOND FLOOR PARKING LOT

Report Year: 2002
Tier 2 Report ID: 79990
Chemical ID: 156393
CAS Number: 7664939
Chemical Name: Sulfuric acid
Chemical Date: 1/2/1972
Average Amount: 2
Maximum Amount: 870
Location ID: 308615
Chemical State: Liquid
Mixture: True
Mixture Percent: .00
Containter: R - OTHER
Pressure: 1 - AMBIENT PRESSURE
Temperature: 4 - AMBIENT TEMPERATURE
Average Amount: 2
Maximum Amount: 870
Days on Site: 365
Site Plan: False
Site Plan Document: Not reported
Private Location: False
Location: LEAD ACID BATTERIES IN LEVEL 3 AREA OF 13TH FLOOR

Report Year: 2000
Tier 2 Report ID: 69691
Chemical ID: 148844
CAS Number: 7664939
Chemical Name: Sulfuric acid
Chemical Date: 1/2/1972
Average Amount: 3
Maximum Amount: 3276
Location ID: 279134
Chemical State: LIQUID
Mixture: False
Mixture Percent: 100.00
Containter: CONV
Pressure: CONV
Temperature: CONV
Average Amount: 3
Maximum Amount: 3276
Days on Site: 365

Map ID
Direction
Distance
Elevation

MAP FINDINGS

Site

Database(s)

EDR ID Number
EPA ID Number

E SOLUTIONS (Continued)

S107720494

Site Plan: False
Site Plan Document: Not reported
Private Location: False
Location: Not reported

Report Year: 1999
Tier 2 Report ID: 60589
Chemical ID: 148843
CAS Number: 7664939
Chemical Name: Sulfuric acid
Chemical Date: 1/2/1972
Average Amount: 3
Maximum Amount: 6552
Location ID: 260307
Chemical State: LIQUID
Mixture: False
Mixture Percent: 100.00
Container: CONV
Pressure: CONV
Temperature: CONV
Average Amount: 3
Maximum Amount: 6552
Days on Site: 365
Site Plan: False
Site Plan Document: Not reported
Private Location: False
Location: Not reported

Report Year: 2001
Tier 2 Report ID: 78166
Chemical ID: 148842
CAS Number: 7664939
Chemical Name: Sulfuric acid
Chemical Date: 1/2/1972
Average Amount: 2
Maximum Amount: 870
Location ID: 297081
Chemical State: LIQUID
Mixture: False
Mixture Percent: 100.00
Container: CONV
Pressure: CONV
Temperature: CONV
Average Amount: 2
Maximum Amount: 870
Days on Site: 365
Site Plan: False
Site Plan Document: Not reported
Private Location: False
Location: Not reported

Report Year: 2001
Tier 2 Report ID: 78166
Chemical ID: 134192

Map ID
Direction
Distance
Elevation

MAP FINDINGS

Site

Database(s)

EDR ID Number
EPA ID Number

E SOLUTIONS (Continued)

S107720494

CAS Number: 68476346
Chemical Name: DIESEL FUEL OIL (HIGH SULFUR)
Chemical Date: 1/2/1972
Average Amount: 4
Maximum Amount: 10500
Location ID: 297080
Chemical State: LIQUID
Mixture: False
Mixture Percent: 100.00
Containter: CONV
Pressure: CONV
Temperature: CONV
Average Amount: 4
Maximum Amount: 10500
Days on Site: 365
Site Plan: False
Site Plan Document: Not reported
Private Location: False
Location: Not reported

Report Year: 1999
Tier 2 Report ID: 60589
Chemical ID: 130439
CAS Number: 68476346
Chemical Name: DIESEL FUEL OIL (HIGH SULFUR)
Chemical Date: 1/2/1972
Average Amount: 4
Maximum Amount: 36920
Location ID: 260306
Chemical State: LIQUID
Mixture: False
Mixture Percent: 100.00
Containter: CONV
Pressure: CONV
Temperature: CONV
Average Amount: 4
Maximum Amount: 36920
Days on Site: 365
Site Plan: False
Site Plan Document: Not reported
Private Location: False
Location: Not reported

Report Year: 2000
Tier 2 Report ID: 69691
Chemical ID: 130438
CAS Number: 68476346
Chemical Name: DIESEL FUEL OIL (HIGH SULFUR)
Chemical Date: 1/2/1972
Average Amount: 4
Maximum Amount: 10500
Location ID: 279133
Chemical State: LIQUID
Mixture: False
Mixture Percent: 100.00

Map ID
Direction
Distance
Elevation

MAP FINDINGS

Site

Database(s)

EDR ID Number
EPA ID Number

E SOLUTIONS (Continued)

S107720494

Containter: CONV
Pressure: CONV
Temperature: CONV
Average Amount: 4
Maximum Amount: 10500
Days on Site: 365
Site Plan: False
Site Plan Document: Not reported
Private Location: False
Location: Not reported

Company Info:

Company Name: LEVEL 3 COMMUNICATIONS
Company Address: 543 INDUSTRIAL DRIVE
Company City,St,Zip: LEWISBERRY, PA 17339
Company Phone: 717-932-4520
Company Fax: Not reported
Company Email: www.Level3.com
FEI Number: 470807040
Comany Contact Name: KIRSTEN LEAMER
Cmpny Contact Phone: 717-932-4520
Reduced Fees: False
Exempt Fees: False
Electronic Filing: True
Employee: Not reported
Comments: 11-28-06: RECEIVED A LETTER FROM KIRSTEN LEAMER DATED 11/16/06
INDICATING THAT LEVEL 3 COMM. PURCHASED PROGRESS TELECOM LLC ON
3/20/06. PHONED HER AND WAS TOLD THAT THE OWNERS ADDRESS WILL BE 534
INDUSTRIAL DR., LEWISBERRY, PA WHICH IS HEADQUARTERS. RM NEG SOD.
2/19/2007

AI734
WNW
1/4-1/2
0.369 mi.
1947 ft.

WOW BUSINESS
400 N TAMPA ST #1000
TAMPA, FL 33602
Site 51 of 67 in cluster AI

FL AST A100207592
N/A

Relative:
Lower
Actual:
6 ft.

AST:
Name: PARK TOWER
Address: 400 N TAMPA ST
Facility ID: 9801794
Facility Status: OPEN
Type Description: Fuel user/Non-retail
Facility Phone: 8133937319
DEP Contractor Own: P
Region: STATE
Positioning Method: ADDM
Lat/Long (dms): 27 56 50.8920000 / 82 27 32.4140000

Region: STATE
Positioning Method: AGPS
Lat/Long (dms): 27 53 14 / 82 31 34

Map ID
Direction
Distance
Elevation

MAP FINDINGS

Site

Database(s)

EDR ID Number
EPA ID Number

WOW BUSINESS (Continued)

A100207592

Region: STATE
Positioning Method: Not reported
Lat/Long (dms): Not reported

Owner:

Owner Id: 75654
Owner Name: CIO PARK TOWER LP
Owner Address: 400 N TAMPA ST,SU#2600
Owner Address 2: C/O TOWER REALTY ASSEST MGMT
Owner City,St,Zip: TAMPA, FL 33602
Owner Contact: PETE MACALUSO
Owner Phone: 8133937319

Tank Id: 1
Status: In service
Status Date: 10/16/2009
Install Date: 2/1/1998
Substance: Diesel-emergen generator
Content Description: Emerg Generator Diesel
Gallons: 4000
Tank Location: ABOVEGROUND

Construction:

Tank Id: 1
Construction Category: Primary Construction
Construction Description: Steel

Tank Id: 1
Construction Category: Overfill/Spill
Construction Description: Spill containment bucket

Tank Id: 1
Construction Category: Secondary Containment
Construction Description: Double wall

Tank Id: 1
Construction Category: Overfill/Spill
Construction Description: Level gauges/alarms

Tank Id: 1
Construction Category: Overfill/Spill
Construction Description: Tight fill

Monitoring:

Tank ID: 1
Monitoring Description: Visual inspection of ASTs

Tank ID: 1
Monitoring Description: Monitor dbl wall tank space

Tank ID: 1
Monitoring Description: Continuous electronic sensing

Piping:

Tank ID: 1

Map ID
Direction
Distance
Elevation

MAP FINDINGS

Site

Database(s)

EDR ID Number
EPA ID Number

WOW BUSINESS (Continued)

A100207592

Piping Category: Primary Construction
Piping Description: Steel/galvanized metal

Tank ID: 1
Piping Category: Miscellaneous Attributes
Piping Description: Abv, no soil contact

Tank ID: 1
Piping Category: Miscellaneous Attributes
Piping Description: Suction piping system

Tank Id: 2
Status: In service
Status Date: 01/01/2017
Install Date: 2/1/1998
Substance: Diesel-emergen generator
Content Description: Emerg Generator Diesel
Gallons: 600
Tank Location: ABOVEGROUND

Construction:

Tank Id: 2
Construction Category: Primary Construction
Construction Description: Steel

Tank Id: 2
Construction Category: Overfill/Spill
Construction Description: Level gauges/alarms

Tank Id: 2
Construction Category: Secondary Containment
Construction Description: Double wall

Monitoring:

Tank ID: 2
Monitoring Description: Visual inspection of ASTs

Tank ID: 2
Monitoring Description: Continuous electronic sensing

Tank ID: 2
Monitoring Description: Monitor dbl wall tank space

Piping:

Tank ID: 2
Piping Category: Miscellaneous Attributes
Piping Description: Suction piping system

Tank ID: 2
Piping Category: Primary Construction
Piping Description: Steel/galvanized metal

Tank ID: 2
Piping Category: Miscellaneous Attributes
Piping Description: Abv, no soil contact

Map ID
Direction
Distance
Elevation

MAP FINDINGS

Site

Database(s)

EDR ID Number
EPA ID Number

WOW BUSINESS (Continued)

A100207592

Tank Id: 3
Status: In service
Status Date: 01/01/2017
Install Date: 2/1/1998
Substance: Diesel-emergen generator
Content Description: Emerg Generator Diesel
Gallons: 600
Tank Location: ABOVEGROUND

Construction:

Tank Id: 3
Construction Category: Primary Construction
Construction Description: Steel

Tank Id: 3
Construction Category: Overfill/Spill
Construction Description: Level gauges/alarms

Tank Id: 3
Construction Category: Secondary Containment
Construction Description: Double wall

Monitoring:

Tank ID: 3
Monitoring Description: Visual inspection of ASTs

Tank ID: 3
Monitoring Description: Continuous electronic sensing

Tank ID: 3
Monitoring Description: Monitor dbl wall tank space

Piping:

Tank ID: 3
Piping Category: Primary Construction
Piping Description: Steel/galvanized metal

Tank ID: 3
Piping Category: Miscellaneous Attributes
Piping Description: Abv, no soil contact

Tank ID: 3
Piping Category: Miscellaneous Attributes
Piping Description: Suction piping system

Tank Id: 1
Status: In service
Status Date: 06/01/2000
Install Date: 6/1/2000
Substance: Diesel-emergen generator
Content Description: Emerg Generator Diesel
Gallons: 1500
Tank Location: ABOVEGROUND

Construction:

Map ID
Direction
Distance
Elevation

MAP FINDINGS

Site

Database(s)

EDR ID Number
EPA ID Number

WOW BUSINESS (Continued)

A100207592

Tank Id: 1
Construction Category: Primary Construction
Construction Description: Steel

Tank Id: 1
Construction Category: Secondary Containment
Construction Description: Double wall

Tank Id: 1
Construction Category: Overfill/Spill
Construction Description: Spill containment bucket

Tank Id: 1
Construction Category: Overfill/Spill
Construction Description: Tight fill

Tank Id: 1
Construction Category: Overfill/Spill
Construction Description: Level gauges/alarms

Monitoring:
Tank ID: 1
Monitoring Description: Continuous electronic sensing

Tank ID: 1
Monitoring Description: Monitor dbl wall tank space

Tank ID: 1
Monitoring Description: Visual inspection of ASTs

Piping:
Tank ID: 1
Piping Category: Miscellaneous Attributes
Piping Description: Abv, no soil contact

Tank ID: 1
Piping Category: Miscellaneous Attributes
Piping Description: Suction piping system

Tank ID: 1
Piping Category: Primary Construction
Piping Description: Steel/galvanized metal

Tank Id: 981585
Status: In service
Status Date: 09/01/2017
Install Date: 8/26/2017
Substance: Diesel-emergen generator
Content Description: Emerg Generator Diesel
Gallons: 3000
Tank Location: ABOVEGROUND

Construction:
Tank Id: 981585
Construction Category: Primary Construction
Construction Description: Steel

Map ID
Direction
Distance
Elevation

MAP FINDINGS

Site

Database(s)

EDR ID Number
EPA ID Number

WOW BUSINESS (Continued)

A100207592

Tank Id: 981585
Construction Category: Overfill/Spill
Construction Description: Spill containment bucket

Tank Id: 981585
Construction Category: Overfill/Spill
Construction Description: Level gauges/alarms

Tank Id: 981585
Construction Category: Secondary Containment
Construction Description: Double wall

Monitoring:
Tank ID: 981585
Monitoring Description: Continuous electronic sensing

Tank ID: 981585
Monitoring Description: Visual inspection of ASTs

Tank ID: 981585
Monitoring Description: Monitor dbl wall tank space

Piping:
Tank ID: 981585
Piping Category: Miscellaneous Attributes
Piping Description: Suction piping system

Tank ID: 981585
Piping Category: Primary Construction
Piping Description: DEP approved piping

Tank ID: 981585
Piping Category: Miscellaneous Attributes
Piping Description: Abv, no soil contact

[Click here for Florida Oculus:](#)

AI735
WNW
1/4-1/2
0.369 mi.
1947 ft.

WINDSTREAM - PAETEC TAMPA SWITCH #2
400 NORTH TAMPA STREET - SUITE 720
TAMPA, FL 33602

FL TIER 2 **S115596991**
N/A

Site 52 of 67 in cluster AI

Relative:
Lower

TIER 2:

Actual:
6 ft.

Name: WINDSTREAM - PAETEC TAMPA SWITCH #2
Address: 400 NORTH TAMPA STREET - SUITE 720
City,State,Zip: TAMPA, FL 33602

Year: 2019
Facility Id: 6650493
Active Date: Not reported
Inactive Date: Not reported
Sale Pending: Not reported
Original Date: Not reported
PLOT Source: Not reported
Latitude: Not reported

Map ID
Direction
Distance
Elevation

MAP FINDINGS

Site

Database(s)

EDR ID Number
EPA ID Number

WINDSTREAM - PAETEC TAMPA SWITCH #2 (Continued)

S115596991

Longitude: Not reported
LEPC District: Not reported
Counties: Not reported
SERC: Not reported
Program Level: Not reported
PRIME: Not reported
SIC Code: Not reported
SIC Code 2: Not reported
NAICS Code: 517311
Last Modified Date: 02/04/2020
First Submit Date: 02/04/2020
Data Submitted By: Lauren Ford-EH&S Analyst
Company Name: WINDSTREAM COMMUNICATIONS, INC
Comments: Not reported

Contact:

Contact ID: Not reported
Year: 2019
Facility Id: 6650493
Contact Type: Owner / Operator
Contact Name: Windstream Communications Inc
Contact Title: Not reported
Contact Phone: Not reported
Contact 24Hr Phone: Not reported
Contact Telephone 2: 501-748-0366
Contact Telephone 3: Not reported
Contact Telephone 4: Not reported
Contact Telephone 5: Not reported
Contact Telephone 6: Not reported
Contact Email: environmental@windstream.com

Name: WINDSTREAM - PAETEC TAMPA SWITCH #2
Address: 400 NORTH TAMPA STREET - SUITE 720
City,State,Zip: TAMPA, FL 33602

Year: 2018
Facility Id: 6356843
Active Date: Not reported
Inactive Date: Not reported
Sale Pending: Not reported
Original Date: Not reported
PLOT Source: Not reported
Latitude: Not reported
Longitude: Not reported
LEPC District: Not reported
Counties: Not reported
SERC: Not reported
Program Level: Not reported
PRIME: Not reported
SIC Code: Not reported
SIC Code 2: Not reported
NAICS Code: 517311
Last Modified Date: 01/02/2019
First Submit Date: 01/02/2019
Data Submitted By: Paige Sanders, Environmental Compliance Analyst
Company Name: WINDSTREAM COMMUNICATIONS, INC

Map ID
Direction
Distance
Elevation

MAP FINDINGS

Site

Database(s)

EDR ID Number
EPA ID Number

WINDSTREAM - PAETEC TAMPA SWITCH #2 (Continued)

S115596991

Comments: Not reported

Contact:

Contact ID: Not reported

Year: 2018

Facility Id: 6356843

Contact Type: Owner / Operator

Contact Name: Windstream Communications Inc

Contact Title: Not reported

Contact Phone: Not reported

Contact 24Hr Phone: Not reported

Contact Telephone 2: 501-748-0366

Contact Telephone 3: Not reported

Contact Telephone 4: Not reported

Contact Telephone 5: Not reported

Contact Telephone 6: Not reported

Contact Email: environmental@windstream.com

Name: WINDSTREAM - PAETEC TAMPA SWITCH #2

Address: 400 NORTH TAMPA STREET - SUITE 720

City,State,Zip: TAMPA, FL 33602

Year: 2017

Facility Id: 6063823

Active Date: Not reported

Inactive Date: Not reported

Sale Pending: Not reported

Original Date: Not reported

PLOT Source: Not reported

Latitude: Not reported

Longitude: Not reported

LEPC District: Not reported

Counties: Not reported

SERC: Not reported

Program Level: Not reported

PRIME: Not reported

SIC Code: 4813

SIC Code 2: Not reported

NAICS Code: 517311

Last Modified Date: 01/04/2018

First Submit Date: 01/04/2018

Data Submitted By: Paige Sanders, Environmental Compliance Analyst

Company Name: WINDSTREAM COMMUNICATIONS, INC

Comments: Not reported

Contact:

Contact ID: Not reported

Year: 2017

Facility Id: 6063823

Contact Type: Emergency Contact

Contact Name: Brad Reed

Contact Title: Not reported

Contact Phone: 8134780348

Contact 24Hr Phone: Not reported

Contact Telephone 2: 8134639921

Contact Telephone 3: Not reported

Map ID
Direction
Distance
Elevation

MAP FINDINGS

Site

Database(s)

EDR ID Number
EPA ID Number

WINDSTREAM - PAETEC TAMPA SWITCH #2 (Continued)

S115596991

Contact Telephone 4: 501-748-0366
Contact Telephone 5: 18009434098
Contact Telephone 6: 330.425.0878
Contact Email: brad.reed@windstream.com

Name: WINDSTREAM - PAETEC TAMPA SWITCH #2 - SALES
Address: 400 NORTH TAMPA STREET - SUITE 2400
City,State,Zip: TAMPA, FL 33602

Year: 2016
Facility Id: 5826984
Active Date: Not reported
Inactive Date: Not reported
Sale Pending: Not reported
Original Date: Not reported
PLOT Source: Not reported
Latitude: Not reported
Longitude: Not reported
LEPC District: Not reported
Counties: Not reported
SERC: Not reported
Program Level: Not reported
PRIME: Not reported
SIC Code: 4813
SIC Code 2: Not reported
NAICS Code: 517110
Last Modified Date: 01/24/2017
First Submit Date: 01/24/2017
Data Submitted By: Paige Sanders, Environmental Compliance Analyst
Company Name: WINDSTREAM COMMUNICATIONS, INC
Comments: Not reported

Contact:
Contact ID: Not reported
Year: 2016
Facility Id: 5826984
Contact Type: Emergency Contact
Contact Name: Brad Reed
Contact Title: Not reported
Contact Phone: 8134780348
Contact 24Hr Phone: Not reported
Contact Telephone 2: 8134639921
Contact Telephone 3: 1-800-943-4098
Contact Telephone 4: 501/748-0366
Contact Telephone 5: Not reported
Contact Telephone 6: 501-748-5115
Contact Email: brad.reed@windstream.com

Name: WINDSTREAM - PAETEC TAMPA SWITCH #2 - SALES
Address: 400 NORTH TAMPA STREET - SUITE 2400
City,State,Zip: TAMPA, FL 33602

Year: 2015
Facility Id: 5370484

Map ID
Direction
Distance
Elevation

MAP FINDINGS

Site

Database(s)

EDR ID Number
EPA ID Number

WINDSTREAM - PAETEC TAMPA SWITCH #2 (Continued)

S115596991

Active Date: Not reported
Inactive Date: Not reported
Sale Pending: Not reported
Original Date: Not reported
PLOT Source: Not reported
Latitude: 27.94762
Longitude: -82.45935500000001
LEPC District: Not reported
Counties: Not reported
SERC: Not reported
Program Level: Not reported
PRIME: Not reported
SIC Code: 4813
SIC Code 2: Not reported
NAICS Code: 517110
Last Modified Date: 02/10/2016
First Submit Date: 01/12/2016
Data Submitted By: Tim Richardson - EHS Engineer
Company Name: WINDSTREAM COMMUNICATIONS, INC
Comments: Not reported

Contact:

Contact ID: Not reported
Year: 2015
Facility Id: 5370484
Contact Type: Emergency Contact
Contact Name: Cecil Brown
Contact Title: Not reported
Contact Phone: 407/792-8585
Contact 24Hr Phone: Not reported
Contact Telephone 2: 863/595-9165
Contact Telephone 3: 1-800-943-4098
Contact Telephone 4: 501/748-4812
Contact Telephone 5: Not reported
Contact Telephone 6: 501-748-5115
Contact Email: cecil.brown@windstream.com

Name: WINDSTREAM - PAETEC TAMPA SWITCH #2 - SALES
Address: 400 NORTH TAMPA STREET - SUITE 2400
City,State,Zip: TAMPA, FL 33602

Year: 2014
Facility Id: 4976909
Active Date: Not reported
Inactive Date: Not reported
Sale Pending: Not reported
Original Date: Not reported
PLOT Source: Not reported
Latitude: 27.94762
Longitude: -82.45935500000001
LEPC District: Not reported
Counties: Not reported
SERC: Not reported
Program Level: Not reported
PRIME: Not reported
SIC Code: 4813

Map ID
Direction
Distance
Elevation

MAP FINDINGS

Site

Database(s)

EDR ID Number
EPA ID Number

WINDSTREAM - PAETEC TAMPA SWITCH #2 (Continued)

S115596991

SIC Code 2: Not reported
NAICS Code: 517110
Last Modified Date: 01/07/2015
First Submit Date: 01/07/2015
Data Submitted By: Tim Richardson - EHS Engineer
Company Name: WINDSTREAM COMMUNICATIONS, INC
Comments: Not reported

Contact:

Contact ID: Not reported
Year: 2014
Facility Id: 4976909
Contact Type: Emergency Contact
Contact Name: Daniel Lynch
Contact Title: Not reported
Contact Phone: 813/478-3422
Contact 24Hr Phone: Not reported
Contact Telephone 2: 813/849-7120
Contact Telephone 3: Not reported
Contact Telephone 4: Not reported
Contact Telephone 5: Not reported
Contact Telephone 6: Not reported
Contact Email: daniel.lynnch@windstream.com

Name: WINDSTREAM - PAETEC TAMPA SWITCH #2 - SALES
Address: 400 NORTH TAMPA STREET - SUITE 2400
City,State,Zip: TAMPA, FL 33602

Year: 2013
Facility Id: 4518684
Active Date: Not reported
Inactive Date: Not reported
Sale Pending: Not reported
Original Date: Not reported
PLOT Source: Not reported
Latitude: 27.94762
Longitude: -82.45935500000001
LEPC District: Not reported
Counties: Not reported
SERC: Not reported
Program Level: Not reported
PRIME: Not reported
SIC Code: 4813
SIC Code 2: Not reported
NAICS Code: 517110
Last Modified Date: 02/10/2014
First Submit Date: 02/10/2014
Data Submitted By: Tim Richardson - EHS Engineer
Company Name: WINDSTREAM COMMUNICATIONS, INC
Comments: Not reported

Contact:

Contact ID: Not reported
Year: 2013
Facility Id: 4518684
Contact Type: 313 Technical 24 Hour Contact

Map ID
Direction
Distance
Elevation

MAP FINDINGS

Site

Database(s)

EDR ID Number
EPA ID Number

WINDSTREAM - PAETEC TAMPA SWITCH #2 (Continued)

S115596991

Contact Name: Ryan Key
Contact Title: Not reported
Contact Phone: 319-533-0471
Contact 24Hr Phone: Not reported
Contact Telephone 2: Not reported
Contact Telephone 3: Not reported
Contact Telephone 4: Not reported
Contact Telephone 5: Not reported
Contact Telephone 6: Not reported
Contact Email: ryan.key@paetec.com

Name: WINDSTREAM - PAETEC TAMPA SWITCH #2 - SALES
Address: 400 NORTH TAMPA STREET - SUITE 2400
City,State,Zip: TAMPA, FL 33602

Year: 2012
Facility Id: 4039832
Active Date: Not reported
Inactive Date: Not reported
Sale Pending: Not reported
Original Date: Not reported
PLOT Source: Not reported
Latitude: 27.9475
Longitude: -82.459000
LEPC District: Not reported
Counties: Not reported
SERC: Not reported
Program Level: Not reported
PRIME: Not reported
SIC Code: 4813
SIC Code 2: Not reported
NAICS Code: 517110
Last Modified Date: 02/12/2013
First Submit Date: 02/12/2013
Data Submitted By: Tim Richardson - EHS Engineer
Company Name: WINDSTREAM COMMUNICATIONS, INC
Comments: Not reported

Contact:
Contact ID: Not reported
Year: 2012
Facility Id: 4039832
Contact Type: Owner / Operator
Contact Name: Windstream Communications Inc
Contact Title: Not reported
Contact Phone: 501-748-5115
Contact 24Hr Phone: Not reported
Contact Telephone 2: 501-748-5559
Contact Telephone 3: Not reported
Contact Telephone 4: Not reported
Contact Telephone 5: Not reported
Contact Telephone 6: Not reported
Contact Email: environmental@windstream.com

Contact ID: Not reported
Year: 2012

Map ID
Direction
Distance
Elevation

MAP FINDINGS

Site

Database(s)

EDR ID Number
EPA ID Number

WINDSTREAM - PAETEC TAMPA SWITCH #2 (Continued)

S115596991

Facility Id: 4039832
Contact Type: 313 Technical 24 Hour Contact
Contact Name: Ryan Key
Contact Title: Not reported
Contact Phone: 319-533-0471
Contact 24Hr Phone: Not reported
Contact Telephone 2: Not reported
Contact Telephone 3: Not reported
Contact Telephone 4: Not reported
Contact Telephone 5: Not reported
Contact Telephone 6: Not reported
Contact Email: ryan.key@paetec.com

Contact ID: Not reported
Year: 2012
Facility Id: 4039832
Contact Type: Tier II Emergency Contact
Contact Name: Jim Hvisdas
Contact Title: Not reported
Contact Phone: Not reported
Contact 24Hr Phone: Not reported
Contact Telephone 2: Not reported
Contact Telephone 3: Not reported
Contact Telephone 4: Not reported
Contact Telephone 5: Not reported
Contact Telephone 6: Not reported
Contact Email: james.hvisdas@paetec.com

Contact ID: Not reported
Year: 2012
Facility Id: 4039832
Contact Type: Tier II Secondary 24 Hour Contact
Contact Name: Jim Hvisdas
Contact Title: Not reported
Contact Phone: Not reported
Contact 24Hr Phone: Not reported
Contact Telephone 2: Not reported
Contact Telephone 3: Not reported
Contact Telephone 4: Not reported
Contact Telephone 5: Not reported
Contact Telephone 6: Not reported
Contact Email: james.hvisdas@paetec.com

Contact ID: Not reported
Year: 2012
Facility Id: 4039832
Contact Type: 313 Technical Contact
Contact Name: Alan Murawski
Contact Title: Not reported
Contact Phone: Not reported
Contact 24Hr Phone: Not reported
Contact Telephone 2: Not reported
Contact Telephone 3: Not reported
Contact Telephone 4: Not reported
Contact Telephone 5: Not reported
Contact Telephone 6: Not reported
Contact Email: alan.murawski@paetec.com

Map ID
Direction
Distance
Elevation

MAP FINDINGS

Site

Database(s)

EDR ID Number
EPA ID Number

WINDSTREAM - PAETEC TAMPA SWITCH #2 (Continued)

S115596991

Contact ID: Not reported
Year: 2012
Facility Id: 4039832
Contact Type: Tier II Secondary Contact
Contact Name: Jim Hvisdas
Contact Title: Not reported
Contact Phone: Not reported
Contact 24Hr Phone: Not reported
Contact Telephone 2: Not reported
Contact Telephone 3: Not reported
Contact Telephone 4: Not reported
Contact Telephone 5: Not reported
Contact Telephone 6: Not reported
Contact Email: james.hvisdas@paetec.com

**AI736
WNW
1/4-1/2
0.369 mi.
1947 ft.**

**A T AND T CORPORATION - TAMPA - NORTH TAMPA STREET
400 NORTH TAMPA STREET
TAMPA, FL 33602**

**FL TIER 2 S107720505
N/A**

Site 53 of 67 in cluster AI

**Relative:
Lower**

TIER 2:

**Actual:
6 ft.**

Name: AT&T - FL1315
Address: 400 NORTH TAMPA STREET
City,State,Zip: TAMPA, FL 33602

Year: 2011
Facility Id: 3986691
Active Date: Not reported
Inactive Date: Not reported
Sale Pending: Not reported
Original Date: Not reported
PLOT Source: Not reported
Latitude: 27.9542
Longitude: -82.456300
LEPC District: Not reported
Counties: Not reported
SERC: Not reported
Program Level: Not reported
PRIME: Not reported
SIC Code: Not reported
SIC Code 2: Not reported
NAICS Code: Not reported
Last Modified Date: 11/12/2012
First Submit Date: 11/09/2012
Data Submitted By: Florida Division of Emergency Management
Company Name: A T AND T CORPORATION
Comments: Not reported

Contact:

Contact ID: Not reported
Year: 2011
Facility Id: 3986691
Contact Type: Tier II Emergency Contact
Contact Name: DAVID NELSON

Map ID
Direction
Distance
Elevation

MAP FINDINGS

Site

Database(s)

EDR ID Number
EPA ID Number

A T AND T CORPORATION - TAMPA - NORTH TAMPA STREET (Continued)

S107720505

Contact Title: Not reported
Contact Phone: 407-294-3160
Contact 24Hr Phone: Not reported
Contact Telephone 2: Not reported
Contact Telephone 3: Not reported
Contact Telephone 4: Not reported
Contact Telephone 5: Not reported
Contact Telephone 6: Not reported
Contact Email: Not reported

Contact ID: Not reported
Year: 2011
Facility Id: 3986691
Contact Type: Tier II Emergency 24 Hour Contact
Contact Name: EH&S HOTLINE 24 HOUR EH&S HOTLINE
Contact Title: Not reported
Contact Phone: 800-566-9347
Contact 24Hr Phone: Not reported
Contact Telephone 2: Not reported
Contact Telephone 3: Not reported
Contact Telephone 4: Not reported
Contact Telephone 5: Not reported
Contact Telephone 6: Not reported
Contact Email: Not reported

Contact ID: Not reported
Year: 2011
Facility Id: 3986691
Contact Type: Tier II Secondary Contact
Contact Name: DAVID NELSON
Contact Title: Not reported
Contact Phone: 407-294-3160
Contact 24Hr Phone: Not reported
Contact Telephone 2: Not reported
Contact Telephone 3: Not reported
Contact Telephone 4: Not reported
Contact Telephone 5: Not reported
Contact Telephone 6: Not reported
Contact Email: Not reported

Contact ID: Not reported
Year: 2011
Facility Id: 3986691
Contact Type: Additional Contact
Contact Name: Sara Buford
Contact Title: Not reported
Contact Phone: 904-614-5041
Contact 24Hr Phone: Not reported
Contact Telephone 2: Not reported
Contact Telephone 3: Not reported
Contact Telephone 4: Not reported
Contact Telephone 5: Not reported
Contact Telephone 6: Not reported
Contact Email: Not reported

Map ID
Direction
Distance
Elevation

MAP FINDINGS

Site

Database(s)

EDR ID Number
EPA ID Number

A T AND T CORPORATION - TAMPA - NORTH TAMPA STREET (Continued)

S107720505

Name: A T AND T CORPORATION - TAMPA - NORTH TAMPA STREET
Address: 400 NORTH TAMPA STREET
City,State,Zip: TAMPA, FL 33602
Year: Not reported
Facility Id: Not reported
Active Date: 01/01/2006
Inactive Date: Not reported
Sale Pending: False
Original Date: Not reported
PLOT Source: geocoded using batchgeocode.com 07/06/07
Latitude: 27.954200
Longitude: -82.456300
LEPC District: 8
Counties: Pinellas,Pasco,Manatee,Hillsborough,
SERC: 34282
Program Level: 0
PRIME: 15
SIC Code: 4813
SIC Code 2: Not reported
NAICS Code: 51331

Other Chemical Data:

Report Year: 2008
Tier 2 Report ID: 106201
Chemical ID: 312235
CAS Number: 7439921
Chemical Name: Lead
Chemical Date: 3/30/2009
Average Amount: 4
Maximum Amount: 51817
Location ID: 510577
Chemical State: Solid
Mixture: True
Mixture Percent: .00
Containter: R - OTHER
Pressure: 1 - AMBIENT PRESSURE
Temperature: 4 - AMBIENT TEMPERATURE
Average Amount: 0
Maximum Amount: 0
Days on Site: 365
Site Plan: False
Site Plan Document: Not reported
Private Location: False
Location: EQUIPMENT ROOM

Location ID: 510578
Chemical State: Solid
Mixture: True
Mixture Percent: .00
Containter: R - OTHER
Pressure: 1 - AMBIENT PRESSURE
Temperature: 4 - AMBIENT TEMPERATURE
Average Amount: 0
Maximum Amount: 0
Days on Site: 365
Site Plan: False
Site Plan Document: Not reported
Private Location: False

Map ID
Direction
Distance
Elevation

MAP FINDINGS

Site

Database(s)

EDR ID Number
EPA ID Number

A T AND T CORPORATION - TAMPA - NORTH TAMPA STREET (Continued)

S107720505

Location: EQUIPMENT ROOM

Report Year: 2008
Tier 2 Report ID: 106201
Chemical ID: 312234
CAS Number: 7664939
Chemical Name: Sulfuric acid
Chemical Date: 3/30/2009
Average Amount: 3
Maximum Amount: 5913
Location ID: 510575
Chemical State: Liquid
Mixture: True
Mixture Percent: .00
Container: R - OTHER
Pressure: 1 - AMBIENT PRESSURE
Temperature: 4 - AMBIENT TEMPERATURE
Average Amount: 0
Maximum Amount: 0
Days on Site: 365
Site Plan: False
Site Plan Document: Not reported
Private Location: False
Location: EQUIPMENT ROOM

Location ID: 510576
Chemical State: Liquid
Mixture: True
Mixture Percent: .00
Container: R - OTHER
Pressure: 1 - AMBIENT PRESSURE
Temperature: 4 - AMBIENT TEMPERATURE
Average Amount: 0
Maximum Amount: 0
Days on Site: 365
Site Plan: False
Site Plan Document: Not reported
Private Location: False
Location: EQUIPMENT ROOM

Report Year: 2007
Tier 2 Report ID: 102538
Chemical ID: 287696
CAS Number: 7664939
Chemical Name: Sulfuric acid
Chemical Date: 3/17/2008
Average Amount: 3
Maximum Amount: 1432
Location ID: 477079
Chemical State: Liquid
Mixture: True
Mixture Percent: .00
Container: R - OTHER
Pressure: 1 - AMBIENT PRESSURE
Temperature: 4 - AMBIENT TEMPERATURE

Map ID
Direction
Distance
Elevation

MAP FINDINGS

Site

Database(s)

EDR ID Number
EPA ID Number

A T AND T CORPORATION - TAMPA - NORTH TAMPA STREET (Continued)

S107720505

Average Amount: 3
Maximum Amount: 1432
Days on Site: 365
Site Plan: False
Site Plan Document: Not reported
Private Location: False
Location: EQUIPMENT ROOM

Report Year: 2006
Tier 2 Report ID: 97164
Chemical ID: 267922
CAS Number: 7664939
Chemical Name: Sulfuric acid
Chemical Date: 6/5/2007
Average Amount: 3
Maximum Amount: 1432
Location ID: 452445
Chemical State: Liquid
Mixture: False
Mixture Percent: 100.00
Container: R - OTHER
Pressure: 1 - AMBIENT PRESSURE
Temperature: 4 - AMBIENT TEMPERATURE
Average Amount: 3
Maximum Amount: 1432
Days on Site: 365
Site Plan: False
Site Plan Document: Not reported
Private Location: False
Location: EQUIPMENT ROOM

Company Info:
Company Name: A T AND T CORPORATION
Company Address: 898 MARIE LANE
Company City,St,Zip: CONYERS, GA 30094
Company Phone: 770-922-6035
Company Fax: Not reported
Company Email: Not reported
FEI Number: 134924710
Company Contact Name: LYNN RAGSDALE
Company Contact Phone: 770-922-6035
Reduced Fees: False
Exempt Fees: False
Electronic Filing: False
Employee: Not reported
Comments: Not reported

Map ID
Direction
Distance
Elevation

MAP FINDINGS

EDR ID Number
EPA ID Number

AF737 NNW 1/4-1/2 0.370 mi. 1954 ft.	HAMILTON W A 717 POLK TAMPA, FL Site 34 of 36 in cluster AF	EDR Hist Cleaner	1009209198 N/A
Relative: Higher	EDR Hist Cleaner		
Actual: 18 ft.	Year: 1920 Name: HAMILTON W A	Type: CLOTHES CLEANERS AND PRESSERS	

AF738 NNW 1/4-1/2 0.370 mi. 1954 ft.	JIEU CHARLIE 713 POLK TAMPA, FL Site 35 of 36 in cluster AF	EDR Hist Cleaner	1009210712 N/A
Relative: Higher	EDR Hist Cleaner		
Actual: 18 ft.	Year: 1920 Name: JIEU CHARLIE	Type: LAUNDRY & DRY CLEAN	

AI739 WNW 1/4-1/2 0.371 mi. 1957 ft.	CLARK H W HAT CO 410 TAMPA TAMPA, FL Site 54 of 67 in cluster AI	EDR Hist Cleaner	1009208938 N/A
Relative: Lower	EDR Hist Cleaner		
Actual: 6 ft.	Year: 1925 Name: CLARK H W HAT CO	Type: HAT CLEANERS	

AP740 NW 1/4-1/2 0.372 mi. 1963 ft.	WARREN T C 701 MARION TAMPA, FL Site 1 of 42 in cluster AP	EDR Hist Cleaner	1009208945 N/A
Relative: Higher	EDR Hist Cleaner		
Actual: 11 ft.	Year: 1920 Name: DE SOTO DRY CLEANING CO 1925 WARREN T C	Type: CLOTHES CLEANERS AND PRESSERS CLOTHES CLEANERS AND PRESSERS	

AI741 WNW 1/4-1/2 0.372 mi. 1965 ft.	ME CASKILL TAILORING CO 414 TAMPA TAMPA, FL Site 55 of 67 in cluster AI	EDR Hist Cleaner	1009210551 N/A
Relative: Lower	EDR Hist Cleaner		
Actual: 6 ft.	Year: 1925 Name: ME CASKILL TAILORING CO	Type: CLOTHES CLEANERS AND PRESSERS	

Map ID
Direction
Distance
Elevation

MAP FINDINGS

Site

Database(s)

EDR ID Number
EPA ID Number

AK742
North
1/4-1/2
0.372 mi.
1966 ft.
Relative:
Higher
Actual:
20 ft.

INGRAM JAS
1113 NEBRASKA AVE
TAMPA, FL
Site 12 of 17 in cluster AK

EDR Hist Auto **1009106975**
N/A

EDR Hist Auto

Year: Name:
1949 INGRAM JAS

Type:
AUTOMOBILE REPAIRING

AK743
North
1/4-1/2
0.373 mi.
1969 ft.
Relative:
Higher
Actual:
20 ft.

DAVIS EDW
1115 NEBRASKA AVE
TAMPA, FL
Site 13 of 17 in cluster AK

EDR Hist Auto **1009106983**
N/A

EDR Hist Auto

Year: Name:
1930 PIERCE & PERGUSON
1934 DAVIS EDW

Type:
GASOLINE AND OIL SERVICE STATIONS
GASOLINE AND OIL SERVICE STATIONS

AI744
WNW
1/4-1/2
0.373 mi.
1971 ft.
Relative:
Lower
Actual:
4 ft.

CVS PHARMACY #4181
220 E MADISON ST
TAMPA, FL 33602
Site 56 of 67 in cluster AI

FINDS **1015881670**
ECHO **N/A**

FINDS:
Registry ID: 110046232215

Click Here:

Environmental Interest/Information System:

RCRAInfo is a national information system that supports the Resource Conservation and Recovery Act (RCRA) program through the tracking of events and activities related to facilities that generate, transport, and treat, store, or dispose of hazardous waste. RCRAInfo allows RCRA program staff to track the notification, permit, compliance, and corrective action activities required under RCRA.

[Click this hyperlink](#) while viewing on your computer to access additional FINDS: detail in the EDR Site Report.

ECHO:

Envid: 1015881670
Registry ID: 110046232215
DFR URL: <http://echo.epa.gov/detailed-facility-report?fid=110046232215>
Name: CVS PHARMACY #4181
Address: 220 E MADISON ST
City,State,Zip: TAMPA, FL 33602

AI745 WNW 1/4-1/2 0.373 mi. 1971 ft.	CVS PHARMACY #4181 220 E MADISON ST TAMPA, FL 33602	RCRA-VSQG	1014951610 FLR000189159
	Site 57 of 67 in cluster AI		
Relative: Lower	RCRA-VSQG:		
Actual: 4 ft.	Date Form Received by Agency:	2019-10-21 00:00:00.0	
	Handler Name:	CVS PHARMACY #4181	
	Handler Address:	220 E MADISON ST	
	Handler City,State,Zip:	TAMPA, FL 33602-4800	
	EPA ID:	FLR000189159	
	Contact Name:	NICOLE WILKINSON	
	Contact Address:	1 CVS DR MALL CODE 2340	
	Contact City,State,Zip:	WOONSOCKET, RI 02895-6146	
	Contact Telephone:	401-770-7032	
	Contact Fax:	Not reported	
	Contact Email:	NICOLE.WILKINSON@CVSHEALTH.COM	
	Contact Title:	DIR CORPORATE ENVIRONMENTAL	
	EPA Region:	04	
	Land Type:	Private	
	Federal Waste Generator Description:	Conditionally Exempt Small Quantity Generator	
	Non-Notifier:	Not reported	
	Biennial Report Cycle:	Not reported	
	Accessibility:	Not reported	
	Active Site Indicator:	Handler Activities	
	State District Owner:	FL	
	State District:	SW	
	Mailing Address:	220 E MADISON ST	
	Mailing City,State,Zip:	TAMPA, FL 33602-4800	
	Owner Name:	WESTWIND DEVELOPMENT V LLC	
	Owner Type:	Private	
	Operator Name:	HOLIDAY CVS LLC	
	Operator Type:	Private	
	Short-Term Generator Activity:	No	
	Importer Activity:	No	
	Mixed Waste Generator:	No	
	Transporter Activity:	No	
	Transfer Facility Activity:	No	
	Recycler Activity with Storage:	No	
	Small Quantity On-Site Burner Exemption:	No	
	Smelting Melting and Refining Furnace Exemption:	No	
	Underground Injection Control:	No	
	Off-Site Waste Receipt:	No	
	Universal Waste Indicator:	No	
	Universal Waste Destination Facility:	No	
	Federal Universal Waste:	No	
	Active Site Fed-Reg Treatment Storage and Disposal Facility:	Not reported	
	Active Site Converter Treatment storage and Disposal Facility:	Not reported	
	Active Site State-Reg Treatment Storage and Disposal Facility:	Not reported	
	Active Site State-Reg Handler:	---	
	Federal Facility Indicator:	Not reported	
	Hazardous Secondary Material Indicator:	N	
	Sub-Part K Indicator:	Not reported	
	Commercial TSD Indicator:	No	
	Treatment Storage and Disposal Type:	Not reported	
	2018 GPRA Permit Baseline:	Not on the Baseline	
	2018 GPRA Renewals Baseline:	Not on the Baseline	
	Permit Renewals Workload Universe:	Not reported	

Map ID
Direction
Distance
Elevation

MAP FINDINGS

Site

Database(s)

EDR ID Number
EPA ID Number

CVS PHARMACY #4181 (Continued)

1014951610

Permit Workload Universe:	Not reported
Permit Progress Universe:	Not reported
Post-Closure Workload Universe:	Not reported
Closure Workload Universe:	Not reported
202 GPRA Corrective Action Baseline:	No
Corrective Action Workload Universe:	No
Subject to Corrective Action Universe:	No
Non-TSDFs Where RCRA CA has Been Imposed Universe:	No
TSDFs Potentially Subject to CA Under 3004 (u)/(v) Universe:	No
TSDFs Only Subject to CA under Discretionary Auth Universe:	No
Corrective Action Priority Ranking:	No NCAPS ranking
Environmental Control Indicator:	No
Institutional Control Indicator:	No
Human Exposure Controls Indicator:	N/A
Groundwater Controls Indicator:	N/A
Operating TSDF Universe:	Not reported
Full Enforcement Universe:	Not reported
Significant Non-Complier Universe:	No
Unaddressed Significant Non-Complier Universe:	No
Addressed Significant Non-Complier Universe:	No
Significant Non-Complier With a Compliance Schedule Universe:	No
Financial Assurance Required:	Not reported
Handler Date of Last Change:	2020-08-26 08:03:43.0
Recognized Trader-Importer:	No
Recognized Trader-Exporter:	No
Importer of Spent Lead Acid Batteries:	No
Exporter of Spent Lead Acid Batteries:	No
Recycler Activity Without Storage:	No
Manifest Broker:	No
Sub-Part P Indicator:	H

Hazardous Waste Summary:

Waste Code:	D001
Waste Description:	IGNITABLE WASTE
Waste Code:	D002
Waste Description:	CORROSIVE WASTE
Waste Code:	D004
Waste Description:	ARSENIC
Waste Code:	D005
Waste Description:	BARIUM
Waste Code:	D006
Waste Description:	CADMIUM
Waste Code:	D007
Waste Description:	CHROMIUM
Waste Code:	D008
Waste Description:	LEAD
Waste Code:	D009
Waste Description:	MERCURY

Map ID
Direction
Distance
Elevation

MAP FINDINGS

Site

Database(s)

EDR ID Number
EPA ID Number

CVS PHARMACY #4181 (Continued)

1014951610

Waste Code:	D010
Waste Description:	SELENIUM
Waste Code:	D011
Waste Description:	SILVER
Waste Code:	D016
Waste Description:	2,4-D (2,4-DICHLOROPHENOXYACETIC ACID)
Waste Code:	D018
Waste Description:	BENZENE
Waste Code:	D024
Waste Description:	M-CRESOL
Waste Code:	D026
Waste Description:	CRESOL
Waste Code:	D035
Waste Description:	METHYL ETHYL KETONE
Waste Code:	D039
Waste Description:	TETRACHLOROETHYLENE
Waste Code:	P001
Waste Description:	2H-1-BENZOPYRAN-2-ONE, 4-HYDROXY-3-(3-OXO-1-PHENYLBUTYL)-, & SALTS, WHEN PRESENT AT CONCENTRATIONS GREATER THAN 0.3% (OR) WARFARIN, & SALTS, WHEN PRESENT AT CONCENTRATIONS GREATER THAN 0.3%
Waste Code:	P012
Waste Description:	ARSENIC OXIDE AS2O3 (OR) ARSENIC TRIOXIDE
Waste Code:	P042
Waste Description:	1,2-BENZENEDIOL, 4-[1-HYDROXY-2-(METHYLAMINO)ETHYL]-, (R)- (OR) EPINEPHRINE
Waste Code:	P075
Waste Description:	NICOTINE, & SALTS (OR) PYRIDINE, 3-(1-METHYL-2-PYRROLIDINYL)-,(S)-, & SALTS
Waste Code:	P081
Waste Description:	1,2,3-PROPANETRIOL, TRINITRATE (R) (OR) NITROGLYCERINE (R)
Waste Code:	P188
Waste Description:	BENZOIC ACID, 2-HYDROXY-, COMPD. WITH (3AS-CIS)-1,2,3,3A,8,8A-HEXAHYDRO-1,3A,8-TRIMETHYLPYRROLO[2,3-B]INDOL-5-YL METHYLCARBAMATE ESTER (1:1) (OR) PHYSOSTIGMINE SALICYLATE
Waste Code:	U002
Waste Description:	2-PROPANONE (I) (OR) ACETONE (I)
Waste Code:	U031
Waste Description:	1-BUTANOL (I) (OR) N-BUTYL ALCOHOL (I)
Waste Code:	U034
Waste Description:	ACETALDEHYDE, TRICHLORO- (OR) CHLORAL

Map ID
Direction
Distance
Elevation

MAP FINDINGS

Site

Database(s)

EDR ID Number
EPA ID Number

CVS PHARMACY #4181 (Continued)

1014951610

Waste Code:	U035
Waste Description:	BENZENEBUTANOIC ACID, 4-[BIS(2-CHLOROETHYL)AMINO]- (OR) CHLORAMBUCIL
Waste Code:	U044
Waste Description:	CHLOROFORM (OR) METHANE, TRICHLORO-
Waste Code:	U058
Waste Description:	2H-1,3,2-OXAZAPHOSPHORIN-2-AMINE, N,N-BIS(2-CHLOROETHYL)TETRAHYDRO-, 2-OXIDE (OR) CYCLOPHOSPHAMIDE
Waste Code:	U059
Waste Description:	5,12-NAPHTHACENEDIONE, 8-ACETYL-10-[(3-AMINO-2,3,6-TRIDEOXY)-ALPHA-L-LYXO-HEXOPYRANOSYL)OXY]-7,8,9,10-TETRAHYDRO-6,8,11-TRIHYDROXY-1-METHOXY-, (8S-CIS)- (OR) DAUNOMYCIN
Waste Code:	U070
Waste Description:	BENZENE, 1,2-DICHLORO- (OR) O-DICHLOROBENZENE
Waste Code:	U072
Waste Description:	BENZENE, 1,4-DICHLORO- (OR) P-DICHLOROBENZENE
Waste Code:	U089
Waste Description:	DIETHYLSTILBESTEROL (OR) PHENOL, 4,4'-(1,2-DIETHYL-1,2-ETHENEDIYL)BIS, (E)-
Waste Code:	U101
Waste Description:	2,4-DIMETHYLPHENOL (OR) PHENOL, 2,4-DIMETHYL-
Waste Code:	U122
Waste Description:	FORMALDEHYDE
Waste Code:	U129
Waste Description:	CYCLOHEXANE, 1,2,3,4,5,6-HEXACHLORO-, (1ALPHA, 2ALPHA, 3BETA, 4ALPHA, 5ALPHA, 6BETA)- (OR) LINDANE
Waste Code:	U132
Waste Description:	HEXACHLOROPHENE (OR) PHENOL, 2,2'-METHYLENEBIS[3,4,6-TRICHLORO-
Waste Code:	U150
Waste Description:	L-PHENYLALANINE, 4-[BIS(2-CHLOROETHYL)AMINO]- (OR) MELPHALAN
Waste Code:	U151
Waste Description:	MERCURY
Waste Code:	U154
Waste Description:	METHANOL (I) (OR) METHYL ALCOHOL (I)
Waste Code:	U165
Waste Description:	NAPHTHALENE
Waste Code:	U188
Waste Description:	PHENOL
Waste Code:	U200
Waste Description:	RESERPINE (OR) YOHIMBAN-16-CARBOXYLIC ACID, 11,17-DIMETHOXY-18-[(3,4,5-TRIMETHOXYBENZOYL)OXY]-, METHYL ESTER,

Map ID
Direction
Distance
Elevation

MAP FINDINGS

Site

Database(s)

EDR ID Number
EPA ID Number

CVS PHARMACY #4181 (Continued)

1014951610

(3BETA, 16BETA, 17ALPHA, 18BETA, 20ALPHA)-

Waste Code:	U201
Waste Description:	1,3-BENZENEDIOL (OR) RESORCINOL
Waste Code:	U204
Waste Description:	SELENIOUS ACID (OR) SELENIUM DIOXIDE
Waste Code:	U205
Waste Description:	SELENIUM SULFIDE (OR) SELENIUM SULFIDE SES2 (R,T)
Waste Code:	U206
Waste Description:	D-GLUCOSE, 2-DEOXY-2-[(METHYLNITROSOAMINO)-CARBONYL]AMINO]- (OR) GLUCOPYRANOSE, 2-DEOXY-2-(3-METHYL-3-NITROSOUREIDO)-,D- (OR) STREPTOZOTOCIN
Waste Code:	U210
Waste Description:	ETHENE, TETRACHLORO- (OR) TETRACHLOROETHYLENE
Waste Code:	U279
Waste Description:	U279
Waste Code:	U411
Waste Description:	U411

Handler - Owner Operator:

Owner/Operator Indicator:	Owner
Owner/Operator Name:	WESTWIND DEVELOPMENT V LLC
Legal Status:	Private
Date Became Current:	1994-09-13 00:00:00.
Date Ended Current:	Not reported
Owner/Operator Address:	711 N SHERRILL ST
Owner/Operator City,State,Zip:	TAMPA, FL 33609-1109
Owner/Operator Telephone:	813-885-5656
Owner/Operator Telephone Ext:	Not reported
Owner/Operator Fax:	Not reported
Owner/Operator Email:	Not reported

Owner/Operator Indicator:	Owner
Owner/Operator Name:	WESTWIND DEVELOPMENT V LLC
Legal Status:	Private
Date Became Current:	1994-09-13 00:00:00.
Date Ended Current:	Not reported
Owner/Operator Address:	711 N SHERRILL ST
Owner/Operator City,State,Zip:	TAMPA, FL 33609-1109
Owner/Operator Telephone:	813-885-5656
Owner/Operator Telephone Ext:	Not reported
Owner/Operator Fax:	Not reported
Owner/Operator Email:	Not reported

Owner/Operator Indicator:	Operator
Owner/Operator Name:	HOLIDAY CVS LLC
Legal Status:	Private
Date Became Current:	2012-08-01 00:00:00.
Date Ended Current:	Not reported
Owner/Operator Address:	ONE CVS DRIVE
Owner/Operator City,State,Zip:	WOONSOCKET, RI 02895-6146

Map ID
Direction
Distance
Elevation

MAP FINDINGS

Site

Database(s)

EDR ID Number
EPA ID Number

CVS PHARMACY #4181 (Continued)

1014951610

Owner/Operator Telephone:	401-770-7457
Owner/Operator Telephone Ext:	Not reported
Owner/Operator Fax:	Not reported
Owner/Operator Email:	Not reported
Owner/Operator Indicator:	Operator
Owner/Operator Name:	HOLIDAY CVS LLC
Legal Status:	Private
Date Became Current:	2012-08-01 00:00:00.
Date Ended Current:	Not reported
Owner/Operator Address:	ONE CVS DRIVE
Owner/Operator City,State,Zip:	WOONSOCKET, RI 28950-6146
Owner/Operator Telephone:	401-765-1500
Owner/Operator Telephone Ext:	Not reported
Owner/Operator Fax:	Not reported
Owner/Operator Email:	Not reported
Owner/Operator Indicator:	Operator
Owner/Operator Name:	HOLIDAY CVS LLC
Legal Status:	Private
Date Became Current:	2012-08-01 00:00:00.
Date Ended Current:	Not reported
Owner/Operator Address:	1 CVS DR
Owner/Operator City,State,Zip:	WOONSOCKET, RI 02895-6146
Owner/Operator Telephone:	401-765-1500
Owner/Operator Telephone Ext:	Not reported
Owner/Operator Fax:	Not reported
Owner/Operator Email:	Not reported
Owner/Operator Indicator:	Owner
Owner/Operator Name:	WESTWIND DEVELOPMENT V LLC
Legal Status:	Private
Date Became Current:	1994-09-13 00:00:00.
Date Ended Current:	Not reported
Owner/Operator Address:	711 N SHERRILL ST
Owner/Operator City,State,Zip:	TAMPA, FL 33609-1109
Owner/Operator Telephone:	813-885-5656
Owner/Operator Telephone Ext:	Not reported
Owner/Operator Fax:	Not reported
Owner/Operator Email:	Not reported
Owner/Operator Indicator:	Owner
Owner/Operator Name:	WESTWIND DEVELOPMENT V LLC
Legal Status:	Private
Date Became Current:	1994-09-13 00:00:00.
Date Ended Current:	Not reported
Owner/Operator Address:	711 N SHERRILL ST
Owner/Operator City,State,Zip:	TAMPA, FL 33609-1109
Owner/Operator Telephone:	813-885-5656
Owner/Operator Telephone Ext:	Not reported
Owner/Operator Fax:	Not reported
Owner/Operator Email:	Not reported
Owner/Operator Indicator:	Operator
Owner/Operator Name:	HOLIDAY CVS LLC
Legal Status:	Private
Date Became Current:	2012-08-01 00:00:00.

Map ID
Direction
Distance
Elevation

MAP FINDINGS

Site

Database(s)

EDR ID Number
EPA ID Number

CVS PHARMACY #4181 (Continued)

1014951610

Date Ended Current:	Not reported
Owner/Operator Address:	ONE CVS DRIVE
Owner/Operator City,State,Zip:	WOONSOCKET, RI 02895-0146
Owner/Operator Telephone:	401-765-1500
Owner/Operator Telephone Ext:	Not reported
Owner/Operator Fax:	Not reported
Owner/Operator Email:	Not reported

Historic Generators:

Receive Date:	2014-08-11 00:00:00.0
Handler Name:	CVS PHARMACY #4181
Federal Waste Generator Description:	Small Quantity Generator
State District Owner:	FL
Large Quantity Handler of Universal Waste:	No
Recognized Trader Importer:	Not reported
Recognized Trader Exporter:	Not reported
Spent Lead Acid Battery Importer:	Not reported
Spent Lead Acid Battery Exporter:	Not reported
Current Record:	No
Non Storage Recycler Activity:	Not reported
Electronic Manifest Broker:	Not reported

Receive Date:	2012-02-28 00:00:00.0
Handler Name:	CVS PHARMACY #4181
Federal Waste Generator Description:	Small Quantity Generator
State District Owner:	FL
Large Quantity Handler of Universal Waste:	No
Recognized Trader Importer:	No
Recognized Trader Exporter:	No
Spent Lead Acid Battery Importer:	No
Spent Lead Acid Battery Exporter:	No
Current Record:	No
Non Storage Recycler Activity:	Not reported
Electronic Manifest Broker:	Not reported

Receive Date:	2014-10-27 00:00:00.0
Handler Name:	CVS PHARMACY #4181
Federal Waste Generator Description:	Conditionally Exempt Small Quantity Generator
State District Owner:	FL
Large Quantity Handler of Universal Waste:	No
Recognized Trader Importer:	No
Recognized Trader Exporter:	No
Spent Lead Acid Battery Importer:	No
Spent Lead Acid Battery Exporter:	No
Current Record:	No
Non Storage Recycler Activity:	Not reported
Electronic Manifest Broker:	Not reported

Receive Date:	2019-10-21 00:00:00.0
Handler Name:	CVS PHARMACY #4181
Federal Waste Generator Description:	Conditionally Exempt Small Quantity Generator
State District Owner:	FL
Large Quantity Handler of Universal Waste:	No
Recognized Trader Importer:	No
Recognized Trader Exporter:	No
Spent Lead Acid Battery Importer:	No
Spent Lead Acid Battery Exporter:	No

Map ID
Direction
Distance
Elevation

MAP FINDINGS

Site

Database(s)

EDR ID Number
EPA ID Number

CVS PHARMACY #4181 (Continued)

1014951610

Current Record: Yes
Non Storage Recycler Activity: Not reported
Electronic Manifest Broker: Not reported

List of NAICS Codes and Descriptions:

NAICS Code: 446110
NAICS Description: PHARMACIES AND DRUG STORES

NAICS Code: 812922
NAICS Description: ONE-HOUR PHOTOFINISHING

Facility Has Received Notices of Violation:

Found Violation: No
Agency Which Determined Violation: Not reported
Violation Short Description: Not reported
Date Violation was Determined: Not reported
Actual Return to Compliance Date: Not reported
Return to Compliance Qualifier: Not reported
Violation Responsible Agency: Not reported
Scheduled Compliance Date: Not reported
Enforcement Identifier: Not reported
Date of Enforcement Action: Not reported
Enforcement Responsible Agency: Not reported
Enforcement Docket Number: Not reported
Enforcement Attorney: Not reported
Corrective Action Component: Not reported
Appeal Initiated Date: Not reported
Appeal Resolution Date: Not reported
Disposition Status Date: Not reported
Disposition Status: Not reported
Disposition Status Description: Not reported
Consent/Final Order Sequence Number: Not reported
Consent/Final Order Respondent Name: Not reported
Consent/Final Order Lead Agency: Not reported
Enforcement Type: Not reported
Enforcement Responsible Person: Not reported
Enforcement Responsible Sub-Organization: Not reported
SEP Sequence Number: Not reported
SEP Expenditure Amount: Not reported
SEP Scheduled Completion Date: Not reported
SEP Actual Date: Not reported
SEP Defaulted Date: Not reported
SEP Type: Not reported
SEP Type Description: Not reported
Proposed Amount: Not reported
Final Monetary Amount: Not reported
Paid Amount: Not reported
Final Count: Not reported
Final Amount: Not reported

Evaluation Action Summary:

Evaluation Date: 2014-08-11 00:00:00.0
Evaluation Responsible Agency: State
Found Violation: No
Evaluation Type Description: COMPLIANCE EVALUATION INSPECTION ON-SITE
Evaluation Responsible Person Identifier: RCE

Map ID
Direction
Distance
Elevation

MAP FINDINGS

Site

Database(s)

EDR ID Number
EPA ID Number

CVS PHARMACY #4181 (Continued)

1014951610

Evaluation Responsible Sub-Organization: SW
Actual Return to Compliance Date: Not reported
Scheduled Compliance Date: Not reported
Date of Request: Not reported
Date Response Received: Not reported
Request Agency: Not reported
Former Citation: Not reported

AI746
WNW
1/4-1/2
0.373 mi.
1971 ft.

MADISON BUILDING
220 E. MADISON ST.
TAMPA, FL 33602
Site 58 of 67 in cluster AI

FL ASBESTOS **S121154501**
N/A

Relative:
Lower

ASBESTOS:

Actual:
4 ft.

Name: MADISON BUILDING
Address: 220 E. MADISON ST.
City,State,Zip: TAMPA, FL 33602
Facility ID: AS05710938
Notification ID: 94211
Notification Type: ORIGINAL
Project Type: RENOVATION
Notification Status: REVIEWED
Site Name: OFFICES
Ordered Demolition?: N
Annual Notification: Not reported
Owner Name: MADISON BUILDING
Contractor Name: JES ABATEMENT INC
Start Date: 09/12/2017
Finish Date: 12/01/2017
Cementitious RACM: Not reported
Cementitious SF: Not reported
Floor RACM: Not reported
Floor SF: Not reported
Pipe RACM: Not reported
Pipe SF: 16000
CF RACM: Not reported
Roof RACM: Not reported
Roof SF: Not reported
Surface Mat RACM: Not reported
Surface Mat SF: 49000
Waste Disposal Site: ENTERPRISE LF & RECYC (FKA SID LARKIN & SON, INC.)
Waste Disposal Address: 41111 ENTERPRISE ROAD
Waste Disposal City: DADE CITY
Waste Disposal State: FL
Waste Disposal Zip: 33525
Transporter Name: Not reported
Contractor is Transporter: Y
Waste Disp ID: 87895
Waste Disp Source: W
Transporter Address: Not reported
Transporter City: Not reported
Transporter State: FL
Transporter Zip: Not reported
Date Receive: Not reported

Map ID
Direction
Distance
Elevation

MAP FINDINGS

EDR ID Number
EPA ID Number

AO747 **ENCORE - FORMER PLANTZ PROPERTY**
North **1112 E CASS ST**
1/4-1/2 **TAMPA, FL 33602**
0.375 mi.
1980 ft. **Site 7 of 13 in cluster AO**

US BROWNFIELDS **1023619541**
FINDS **N/A**

Relative:
Higher

Actual:
20 ft.

US BROWNFIELDS:

Name: ENCORE - FORMER PLANTZ PROPERTY
Address: 1112 E CASS ST
City,State,Zip: TAMPA, FL 33602
Recipient Name: Tampa, City of
Grant Type: Assessment
Property Number: -
Parcel size: .63
Latitude: 27.95320
Longitude: -82.45360
HCM Label: Address Matching-House Number
Map Scale: -
Point of Reference: Entrance Point of a Facility or Station
Highlights: To assist with redevelopment of this property, a supplemental groundwater sampling event was performed to address potential dissolved-phase lead impacts previously identified in a limited area of shallow groundwater. The supplemental sampling event revealed no lead impacts either filtered or unfiltered above laboratory method detection limits. As such, no additional assessment was recommended, and no agency notification was required. Former Use: Past land use included use as a used auto sales facility with auto repair.

Datum: North American Datum of 1983
Acres Property ID: 136862
IC Data Access: -
Start Date: -
Redev Completion Date: -
Completed Date: -
Acres Cleaned Up: -
Cleanup Funding: -
Cleanup Funding Source: -
Assessment Funding: -
Assessment Funding Source: -
Redevelopment Funding: -
Redev. Funding Source: -
Redev. Funding Entity Name: -
Redevelopment Start Date: -
Assessment Funding Entity: -
Cleanup Funding Entity: -
Grant Type: Petroleum
Accomplishment Type: -
Accomplishment Count: -
Cooperative Agreement Number: 95427709
Start Date: -
Ownership Entity: -
Completion Date: -
Current Owner: Housing Authority of the City of Tampa
Did Owner Change: N
Cleanup Required: N
Video Available: N
Photo Available: N
Institutional Controls Required: N
IC Category Proprietary Controls: -
IC Cat. Info. Devices: -

Map ID
Direction
Distance
Elevation

MAP FINDINGS

Site

Database(s)

EDR ID Number
EPA ID Number

ENCORE - FORMER PLANTZ PROPERTY (Continued)

1023619541

IC Cat. Gov. Controls:	-
IC Cat. Enforcement Permit Tools:	-
IC in place date:	-
IC in place:	N
State/tribal program date:	-
State/tribal program ID:	-
State/tribal NFA date:	-
Air cleaned:	-
Asbestos found:	-
Asbestos cleaned:	-
Controlled substance found:	-
Controlled substance cleaned:	-
Drinking water affected:	-
Drinking water cleaned:	-
Groundwater affected:	-
Groundwater cleaned:	-
Lead contaminant found:	-
Lead cleaned up:	-
No media affected:	Not reported
Unknown media affected:	-
Other cleaned up:	-
Other metals found:	-
Other metals cleaned:	-
Other contaminants found:	-
Other contaminants found description:	-
PAHs found:	-
PAHs cleaned up:	-
PCBs found:	-
PCBs cleaned up:	-
Petro products found:	-
Petro products cleaned:	-
Sediments found:	-
Sediments cleaned:	-
Soil affected:	-
Soil cleaned up:	-
Surface water cleaned:	-
VOCs found:	-
VOCs cleaned:	-
Cleanup other description:	-
Num. of cleanup and re-dev. jobs:	-
Past use greenspace acreage:	-
Past use residential acreage:	-
Surface Water:	-
Past use commercial acreage:	.63
Past use industrial acreage:	-
Future use greenspace acreage:	-
Future use residential acreage:	-
Future use commercial acreage:	-
Future use industrial acreage:	-
Superfund Fed. landowner flag:	-
Arsenic cleaned up:	-
Cadmium cleaned up:	-
Chromium cleaned up:	-
Copper cleaned up:	-
Iron cleaned up:	-
mercury cleaned up:	-
Nickel Cleaned Up:	-

Map ID
Direction
Distance
Elevation

MAP FINDINGS

Site

Database(s)

EDR ID Number
EPA ID Number

ENCORE - FORMER PLANTZ PROPERTY (Continued)

1023619541

No clean up:	-
Pesticides cleaned up:	-
Selenium cleaned up:	-
SVOCs cleaned up:	-
Unknown clean up:	-
Arsenic contaminant found:	-
Cadmium contaminant found:	-
Chromium contaminant found:	-
Copper contaminant found:	-
Iron contaminant found:	-
Mercury contaminant found:	-
Nickel contaminant found:	-
No contaminant found:	-
Pesticides contaminant found:	-
Selenium contaminant found:	-
SVOCs contaminant found:	-
Unknown contaminant found:	-
Future Use: Multistory	-
Media affected Bluiding Material:	-
Media affected indoor air:	-
Building material media cleaned up:	-
Indoor air media cleaned up:	-
Unknown media cleaned up:	-
Past Use: Multistory	Not reported
Property Description:	Past land use included use as a used auto sales facility with auto repair.
Below Poverty Number:	562
Below Poverty Percent:	20.76
Meidan Income:	3128
Meidan Income Number:	825
Meidan Income Percent:	30.48
Vacant Housing Number:	443
Vacant Housing Percent:	21.68
Unemployed Number:	101
Unemployed Percent:	3.73

FINDS:

Registry ID: 110060994063

Click Here:

Environmental Interest/Information System:

US EPA Assessment, Cleanup and Redevelopment Exchange System (ACRES) is an federal online database for Brownfields Grantees to electronically submit data directly to EPA.

[Click this hyperlink](#) while viewing on your computer to access additional FINDS: detail in the EDR Site Report.

Map ID
Direction
Distance
Elevation

MAP FINDINGS

EDR ID Number
EPA ID Number

AF748 NNW 1/4-1/2 0.375 mi. 1980 ft.	DE SOTO AUTO SERVICE 605 POLK TAMPA, FL Site 36 of 36 in cluster AF	EDR Hist Auto	1009105983 N/A
Relative: Higher	EDR Hist Auto		
Actual: 17 ft.	Year: Name: 1959 DE SOTO AUTO SERVICE 1962 DE SOTO AUTO SERVICE	Type: AUTOMOBILE REPAIRING AUTOMOBILE REPAIRING	

AI749 WNW 1/4-1/2 0.376 mi. 1987 ft.	BICYCLE GARAGE 210 MADISON TAMPA, FL Site 59 of 67 in cluster AI	EDR Hist Auto	1009107134 N/A
Relative: Lower	EDR Hist Auto		
Actual: 4 ft.	Year: Name: 1920 BICYCLE GARAGE	Type: MOTORCYCLE REPAIRING	

AQ750 South 1/4-1/2 0.378 mi. 1994 ft.	THE PLAZA HARBOUR ISLAND - PHASE 1 450 KNIGHTS RUN DR TAMPA, FL 33602 Site 1 of 12 in cluster AQ	FINDS	1009314711 N/A
Relative: Lower	FINDS: Registry ID: 110024392842		
Actual: 4 ft.	Click Here: Environmental Interest/Information System: Florida Environmental System Today Application (FIESTA) Data Maintenance (FDM) system maintains entity, environmental interest and affiliation data for the State of Florida. Click this hyperlink while viewing on your computer to access additional FINDS: detail in the EDR Site Report.		

AJ751 WSW 1/4-1/2 0.378 mi. 1997 ft.	MASTER ALL CLEANERS 201 W PLATT ST TAMPA, FL 33606 Site 6 of 11 in cluster AJ	EDR Hist Cleaner	1018776561 N/A
Relative: Lower	EDR Hist Cleaner		
Actual: 2 ft.	Year: Name: 2003 BAYSHORE CLEANERS INC 2004 MASTER ALL CLEANERS 2005 MASTER ALL CLEANERS 2006 MASTER ALL CLEANERS 2007 MASTER ALL CLEANERS 2008 MASTER ALL CLEANERS 2009 MASTER ALL CLEANERS	Type: Drycleaning Plants, Except Rugs, NEC Drycleaning Plants, Except Rugs, NEC Drycleaning Plants, Except Rugs, NEC Drycleaning Plants, Except Rugs, NEC Drycleaning Plants, Except Rugs, NEC Drycleaning Plants, Except Rugs, NEC Drycleaning Plants, Except Rugs, NEC	

Map ID
Direction
Distance
Elevation

MAP FINDINGS

Site

Database(s)

EDR ID Number
EPA ID Number

MASTER ALL CLEANERS (Continued)

1018776561

2010	MASTER ALL CLEANERS	Drycleaning Plants, Except Rugs, NEC
2011	MASTER ALL CLEANERS	Drycleaning Plants, Except Rugs, NEC
2012	MASTER ALL CLEANERS	Drycleaning Plants, Except Rugs, NEC

AN752
NNE
1/4-1/2
0.379 mi.
1999 ft.

THEA - SELMON CROSSTOWN EXPRESSWAY
ENTRANCE TO ROY SELMON CROSSTOWN EXPRESSWAY (SR 618)
TAMPA, FL 33602

FL ENG CONTROLS
FL INST CONTROL
FL DWM CONTAM

S117898768
N/A

Site 2 of 3 in cluster AN

Relative:
Higher

Actual:
17 ft.

ENG CONTROLS:

Name:	THEA - SELMON CROSSTOWN EXPRESSWAY
Address:	ENTRANCE TO ROY SELMON CROSSTOWN EXPWAY (SR 618)
City,State,Zip:	TAMPA, FL 33602
Facility ID:	ERIC_6645
ICR Site:	Not reported
Inst Control Type:	EC Maintenance-Legacy
Engg Control Type:	Permeable cap
Contaminated Media:	Soil
Contamination:	Metal-Other-Legacy, Other Organic Compounds-Legacy, Pesticides (Includes Herbicides, Fungicides)
Lat/Long (dms):	Not reported
Data Amended:	Not reported
Date Removed:	Not reported
Mechanism - Date Order Issued:	Not reported
Inspection Date:	Not reported
Mechanism - Date IC Removed:	Not reported
Legal Description:	Not reported
Mechanism - Program Area:	Not reported
Comments:	Not reported
Township:	Not reported
Range:	Not reported
Parcel ID:	Not reported
Section:	Not reported
Book Number:	22402
Page Number:	1698-1709
Acquisition:	Not reported
Previously Published:	Y
Description:	EC MAINTENANCE
Begin Date:	02/06/2014
DC4 Datum ID:	HARN
CMC2 Coordinate Method ID:	CSUR
PC2 Proximity ID:	EXACT
Collector User Name:	ERIC_INIT_ICR_LOAD
Collection Date:	11/29/2018
OIC Object of Interest ID:	SWIM
VSC1 Verification Status ID:	REVIEWED
Primary Facility ID:	FIESTA-1217
Primary Facility Name:	Selmon Crosstown Expressway - Reversible Express Lanes
Primary Site Address Line 2:	Not reported
Primary Site Program Type Key:	Not reported
Primary Site Managing Program:	Not reported
Primary Site DEP Office:	SWD
Primary Site WMD:	SWFWMD
Boundary Control ID:	IC-849
Boundary Control Name:	THEA - SELMON CROSSTOWN EXPRESSWAY
Boundary Mechanism Counties:	Hillsborough
Boundary Mechanism Types:	Declaration of Restrictive Covenant
Boundary Mechanism EFF Dates:	06-FEB-14

Map ID
Direction
Distance
Elevation

MAP FINDINGS

Site

Database(s)

EDR ID Number
EPA ID Number

THEA - SELMON CROSSTOWN EXPRESSWAY (Continued)

S117898768

All Facility ID:	FIESTA-1217
All Facility Names:	Selmon Crosstown Expressway - Reversible Express Lanes
All Site ID:	ERIC_6645
All Site Names:	THEA - SELMON CROSSTOWN EXPRESSWAY
Boundary Mechanism Instr Nums:	Not reported
Primary Site Documents:	https://prodenv.dep.state.fl.us/DepNexus/public/electronic-documents/ERIC_6645/gis-facility!search
Name:	THEA - SELMON CROSSTOWN EXPRESSWAY
Address:	ENTRANCE TO ROY SELMON CROSSTOWN EXPRESSWAY (SR 618)
City,State,Zip:	TAMPA, FL 33602
Facility ID:	COM_220474
ICR Site:	Not reported
Inst Control Type:	EC MAINTENANCE
Engg Control Type:	SOIL CAP
Contaminated Media:	SOIL
Contamination:	OTHER ORGANIC COMPOUNDS
Lat/Long (dms):	27 57 17.6900000 / 82 26 54.3100000
Data Ammended:	Not reported
Date Removed:	Not reported
Mechanism - Date Order Issued:	03/13/2014
Inspection Date:	Not reported
Mechanism - Date IC Removed:	/2/14/02/0
Legal Description:	Not reported
Mechanism - Program Area:	WASTE CLEANUP
Comments:	Not reported
Township:	29S
Range:	19E
Parcel ID:	1929184WJ000005000010A
Section:	17
Book Number:	22402
Page Number:	1698-1709
Acquisition:	DPHO-DIGITAL ARIAL PHOTOGRAPHY WITH GROUND CONTROL
Previously Published:	Not reported
Description:	Not reported
Begin Date:	Not reported
DC4 Datum ID:	Not reported
CMC2 Coordinate Method ID:	Not reported
PC2 Proximity ID:	Not reported
Collector User Name:	Not reported
Collection Date:	Not reported
OIC Object of Interest ID:	Not reported
VSC1 Verification Status ID:	Not reported
Primary Facility ID:	Not reported
Primary Facility Name:	Not reported
Primary Site Address Line 2:	Not reported
Primary Site Program Type Key:	Not reported
Primary Site Managing Program:	Not reported
Primary Site DEP Office:	Not reported
Primary Site WMD:	Not reported
Boundary Control ID:	Not reported
Boundary Control Name:	Not reported
Boundary Mechanism Counties:	Not reported
Boundary Mechanism Types:	Not reported
Boundary Mechanism EFF Dates:	Not reported
All Facility ID:	Not reported
All Facility Names:	Not reported

Map ID
Direction
Distance
Elevation

MAP FINDINGS

Site

Database(s)

EDR ID Number
EPA ID Number

THEA - SELMON CROSSTOWN EXPRESSWAY (Continued)

S117898768

All Site ID:	Not reported
All Site Names:	Not reported
Boundary Mechanism Instr Nums:	Not reported
Primary Site Documents:	Not reported
Name:	THEA - SELMON CROSSTOWN EXPRESSWAY
Address:	ENTRANCE TO ROY SELMON CROSSTOWN EXPRESSWAY (SR 618)
City,State,Zip:	TAMPA, FL 33602
Facility ID:	COM_220474
ICR Site:	Not reported
Inst Control Type:	EC MAINTENANCE
Engg Control Type:	SOIL CAP
Contaminated Media:	SOIL
Contamination:	METAL - OTHER
Lat/Long (dms):	27 57 17.6900000 / 82 26 54.3100000
Data Ammended:	Not reported
Date Removed:	Not reported
Mechanism - Date Order Issued:	03/13/2014
Inspection Date:	Not reported
Mechanism - Date IC Removed:	/2/14/02/0
Legal Description:	Not reported
Mechanism - Program Area:	WASTE CLEANUP
Comments:	Not reported
Township:	29S
Range:	19E
Parcel ID:	1929184WJ000005000010A
Section:	17
Book Number:	22402
Page Number:	1698-1709
Acquisition:	DPHO-DIGITAL ARIAL PHOTOGRAPHY WITH GROUND CONTROL
Previously Published:	Not reported
Description:	Not reported
Begin Date:	Not reported
DC4 Datum ID:	Not reported
CMC2 Coordinate Method ID:	Not reported
PC2 Proximity ID:	Not reported
Collector User Name:	Not reported
Collection Date:	Not reported
OIC Object of Interest ID:	Not reported
VSC1 Verification Status ID:	Not reported
Primary Facility ID:	Not reported
Primary Facility Name:	Not reported
Primary Site Address Line 2:	Not reported
Primary Site Program Type Key:	Not reported
Primary Site Managing Program:	Not reported
Primary Site DEP Office:	Not reported
Primary Site WMD:	Not reported
Boundary Control ID:	Not reported
Boundary Control Name:	Not reported
Boundary Mechanism Counties:	Not reported
Boundary Mechanism Types:	Not reported
Boundary Mechanism EFF Dates:	Not reported
All Facility ID:	Not reported
All Facility Names:	Not reported
All Site ID:	Not reported
All Site Names:	Not reported
Boundary Mechanism Instr Nums:	Not reported

Map ID
Direction
Distance
Elevation

MAP FINDINGS

Site

Database(s)

EDR ID Number
EPA ID Number

THEA - SELMON CROSSTOWN EXPRESSWAY (Continued)

S117898768

Primary Site Documents:	Not reported
Name:	THEA - SELMON CROSSTOWN EXPRESSWAY
Address:	ENTRANCE TO ROY SELMON CROSSTOWN EXPWAY (SR 618)
City,State,Zip:	TAMPA, FL 33602
Facility ID:	ERIC_6645
ICR Site:	Not reported
Inst Control Type:	EC Maintenance-Legacy
Engg Control Type:	Permeable cap
Contaminated Media:	Soil
Contamination:	Metal-Other-Legacy, Other Organic Compounds-Legacy, Pesticides (I
Lat/Long (dms):	Not reported
Data Ammended:	Not reported
Date Removed:	Not reported
Mechanism - Date Order Issued:	Not reported
Inspection Date:	Not reported
Mechanism - Date IC Removed:	Not reported
Legal Description:	Not reported
Mechanism - Program Area:	Not reported
Comments:	Not reported
Township:	Not reported
Range:	Not reported
Parcel ID:	Not reported
Section:	Not reported
Book Number:	22402
Page Number:	1698-1709
Acquisition:	Not reported
Previously Published:	Not reported
Description:	Not reported
Begin Date:	Not reported
DC4 Datum ID:	Not reported
CMC2 Coordinate Method ID:	Not reported
PC2 Proximity ID:	Not reported
Collector User Name:	Not reported
Collection Date:	Not reported
OIC Object of Interest ID:	Not reported
VSC1 Verification Status ID:	Not reported
Primary Facility ID:	Not reported
Primary Facility Name:	Not reported
Primary Site Address Line 2:	Not reported
Primary Site Program Type Key:	Not reported
Primary Site Managing Program:	Not reported
Primary Site DEP Office:	Not reported
Primary Site WMD:	Not reported
Boundary Control ID:	Not reported
Boundary Control Name:	Not reported
Boundary Mechanism Counties:	Not reported
Boundary Mechanism Types:	Not reported
Boundary Mechanism EFF Dates:	Not reported
All Facility ID:	Not reported
All Facility Names:	Not reported
All Site ID:	Not reported
All Site Names:	Not reported
Boundary Mechanism Instr Nums:	Not reported
Primary Site Documents:	Not reported

Name: THEA - SELMON CROSSTOWN EXPRESSWAY

Map ID
Direction
Distance
Elevation

MAP FINDINGS

Site

Database(s)

EDR ID Number
EPA ID Number

THEA - SELMON CROSSTOWN EXPRESSWAY (Continued)

S117898768

Address:	ENTRANCE TO ROY SELMON CROSSTOWN EXPRESSWAY (SR 618)
City,State,Zip:	TAMPA, FL 33602
Facility ID:	COM_220474
ICR Site:	Not reported
Inst Control Type:	EC MAINTENANCE
Engg Control Type:	SOIL CAP
Contaminated Media:	SOIL
Contamination:	PESTICIDES (INCLUDES HERBICIDES, FUNGICIDES AND INSECTICIDES)
Lat/Long (dms):	27 57 17.6900000 / 82 26 54.3100000
Data Ammended:	Not reported
Date Removed:	Not reported
Mechanism - Date Order Issued:	03/13/2014
Inspection Date:	Not reported
Mechanism - Date IC Removed:	/2/14/02/0
Legal Description:	Not reported
Mechanism - Program Area:	WASTE CLEANUP
Comments:	Not reported
Township:	29S
Range:	19E
Parcel ID:	1929184WJ000005000010A
Section:	17
Book Number:	22402
Page Number:	1698-1709
Acquisition:	DPHO-DIGITAL ARIAL PHOTOGRAPHY WITH GROUND CONTROL
Previously Published:	Not reported
Description:	Not reported
Begin Date:	Not reported
DC4 Datum ID:	Not reported
CMC2 Coordinate Method ID:	Not reported
PC2 Proximity ID:	Not reported
Collector User Name:	Not reported
Collection Date:	Not reported
OIC Object of Interest ID:	Not reported
VSC1 Verification Status ID:	Not reported
Primary Facility ID:	Not reported
Primary Facility Name:	Not reported
Primary Site Address Line 2:	Not reported
Primary Site Program Type Key:	Not reported
Primary Site Managing Program:	Not reported
Primary Site DEP Office:	Not reported
Primary Site WMD:	Not reported
Boundary Control ID:	Not reported
Boundary Control Name:	Not reported
Boundary Mechanism Counties:	Not reported
Boundary Mechanism Types:	Not reported
Boundary Mechanism EFF Dates:	Not reported
All Facility ID:	Not reported
All Facility Names:	Not reported
All Site ID:	Not reported
All Site Names:	Not reported
Boundary Mechanism Instr Nums:	Not reported
Primary Site Documents:	Not reported

[Click here for Florida Oculus:](#)

Inst Control:

Name:

THEA - SELMON CROSSTOWN EXPRESSWAY

Map ID
Direction
Distance
Elevation

MAP FINDINGS

Site

Database(s)

EDR ID Number
EPA ID Number

THEA - SELMON CROSSTOWN EXPRESSWAY (Continued)

S117898768

Address:	ENTRANCE TO ROY SELMON CROSSTOWN EXPWAY (SR 618)
City,State,Zip:	TAMPA, FL 33602
Facility Id:	ERIC_6645
Inst Control Type:	EC Maintenance-Legacy
Eng Control Type:	Permeable cap
Contaminated Media:	Soil
Contamination:	Metal-Other-Legacy, Other Organic Compounds-Legacy, Pesticides (Includes Herbicides, Fungicides)
Lat/Long (dms):	Not reported
Date Amended:	Not reported
Mechanism - Date IC Removed:	Not reported
Mechanism - Program Area:	Not reported
Mechanism - Date Order Issued:	Not reported
Date Removed:	Not reported
Inspection Date:	Not reported
Legal Description:	Not reported
Comments:	Not reported
Township:	Not reported
Range:	Not reported
Parcel ID:	Not reported
Section:	Not reported
Book Number:	22402
Page Number:	1698-1709
Acquisition:	Not reported
Previously Published:	Y
Description:	EC MAINTENANCE
Begin Date:	02/06/2014
DC4 Datum ID:	HARN
CMC2 Coordinate Method ID:	CSUR
PC2 Proximity ID:	EXACT
Collector User Name:	ERIC_INIT_ICR_LOAD
Collection Date:	11/29/2018
OIC Object of Interest ID:	SWIM
VSC1 Verification Status ID:	REVIEWED
Primary Facility ID:	FIESTA-1217
Primary Facility Name:	Selmon Crosstown Expressway - Reversible Express Lanes
Primary Site Address Line 2:	Not reported
Primary Site Program Type Key:	Not reported
Primary Site Managing Program:	Not reported
Primary Site DEP Office:	SWD
Primary Site WMD:	SWFWMD
Boundary Control ID:	IC-849
Boundary Control Name:	THEA - SELMON CROSSTOWN EXPRESSWAY
Boundary Mechanism Counties:	Hillsborough
Boundary Mechanism Types:	Declaration of Restrictive Covenant
Boundary Mechanism EFF Dates:	06-FEB-14
All Facility ID:	FIESTA-1217
All Facility Names:	Selmon Crosstown Expressway - Reversible Express Lanes
All Site ID:	ERIC_6645
All Site Names:	THEA - SELMON CROSSTOWN EXPRESSWAY
Boundary Mechanism Instr Nums:	Not reported
Primary Site Documents:	https://prodenv.dep.state.fl.us/DepNexus/public/electronic-documents/ERIC_6645/gis-facility!search
Name:	THEA - SELMON CROSSTOWN EXPRESSWAY
Address:	ENTRANCE TO ROY SELMON CROSSTOWN EXPRESSWAY (SR 618)
City,State,Zip:	TAMPA, FL 33602
Facility Id:	COM_220474

Map ID
Direction
Distance
Elevation

MAP FINDINGS

Site

Database(s)

EDR ID Number
EPA ID Number

THEA - SELMON CROSSTOWN EXPRESSWAY (Continued)

S117898768

Inst Control Type:	EC MAINTENANCE
Eng Control Type:	SOIL CAP
Contaminated Media:	SOIL
Contamination:	OTHER ORGANIC COMPOUNDS
Lat/Long (dms):	27 57 17.6900000 / 82 26 54.3100000
Date Amended:	Not reported
Mechanism - Date IC Removed:	/2/14/02/0
Mechanism - Program Area:	WASTE CLEANUP
Mechanism - Date Order Issued:	03/13/2014
Date Removed:	Not reported
Inspection Date:	Not reported
Legal Description:	Not reported
Comments:	Not reported
Township:	29S
Range:	19E
Parcel ID:	1929184WJ000005000010A
Section:	17
Book Number:	22402
Page Number:	1698-1709
Acquisition:	DPHO-DIGITAL ARIAL PHOTOGRAPHY WITH GROUND CONTROL
Previously Published:	Not reported
Description:	Not reported
Begin Date:	Not reported
DC4 Datum ID:	Not reported
CMC2 Coordinate Method ID:	Not reported
PC2 Proximity ID:	Not reported
Collector User Name:	Not reported
Collection Date:	Not reported
OIC Object of Interest ID:	Not reported
VSC1 Verification Status ID:	Not reported
Primary Facility ID:	Not reported
Primary Facility Name:	Not reported
Primary Site Address Line 2:	Not reported
Primary Site Program Type Key:	Not reported
Primary Site Managing Program:	Not reported
Primary Site DEP Office:	Not reported
Primary Site WMD:	Not reported
Boundary Control ID:	Not reported
Boundary Control Name:	Not reported
Boundary Mechanism Counties:	Not reported
Boundary Mechanism Types:	Not reported
Boundary Mechanism EFF Dates:	Not reported
All Facility ID:	Not reported
All Facility Names:	Not reported
All Site ID:	Not reported
All Site Names:	Not reported
Boundary Mechanism Instr Nums:	Not reported
Primary Site Documents:	Not reported
Name:	THEA - SELMON CROSSTOWN EXPRESSWAY
Address:	ENTRANCE TO ROY SELMON CROSSTOWN EXPRESSWAY (SR 618)
City,State,Zip:	TAMPA, FL 33602
Facility Id:	COM_220474
Inst Control Type:	EC MAINTENANCE
Eng Control Type:	SOIL CAP
Contaminated Media:	SOIL
Contamination:	METAL - OTHER

Map ID
Direction
Distance
Elevation

MAP FINDINGS

Site

Database(s)

EDR ID Number
EPA ID Number

THEA - SELMON CROSSTOWN EXPRESSWAY (Continued)

S117898768

Lat/Long (dms): 27 57 17.6900000 / 82 26 54.3100000
Date Amended: Not reported
Mechanism - Date IC Removed: /2/14/02/0
Mechanism - Program Area: WASTE CLEANUP
Mechanism - Date Order Issued: 03/13/2014
Date Removed: Not reported
Inspection Date: Not reported
Legal Description: Not reported
Comments: Not reported
Township: 29S
Range: 19E
Parcel ID: 1929184WJ000005000010A
Section: 17
Book Number: 22402
Page Number: 1698-1709
Acquisition: DPHO-DIGITAL ARIAL PHOTOGRAPHY WITH GROUND CONTROL
Previously Published: Not reported
Description: Not reported
Begin Date: Not reported
DC4 Datum ID: Not reported
CMC2 Coordinate Method ID: Not reported
PC2 Proximity ID: Not reported
Collector User Name: Not reported
Collection Date: Not reported
OIC Object of Interest ID: Not reported
VSC1 Verification Status ID: Not reported
Primary Facility ID: Not reported
Primary Facility Name: Not reported
Primary Site Address Line 2: Not reported
Primary Site Program Type Key: Not reported
Primary Site Managing Program: Not reported
Primary Site DEP Office: Not reported
Primary Site WMD: Not reported
Boundary Control ID: Not reported
Boundary Control Name: Not reported
Boundary Mechanism Counties: Not reported
Boundary Mechanism Types: Not reported
Boundary Mechanism EFF Dates: Not reported
All Facility ID: Not reported
All Facility Names: Not reported
All Site ID: Not reported
All Site Names: Not reported
Boundary Mechanism Instr Num: Not reported
Primary Site Documents: Not reported

Name: THEA - SELMON CROSSTOWN EXPRESSWAY
Address: ENTRANCE TO ROY SELMON CROSSTOWN EXPWAY (SR 618)
City,State,Zip: TAMPA, FL 33602
Facility Id: ERIC_6645
Inst Control Type: EC Maintenance-Legacy
Eng Control Type: Permeable cap
Contaminated Media: Soil
Contamination: Metal-Other-Legacy, Other Organic Compounds-Legacy, Pesticides (I
Lat/Long (dms): Not reported
Date Amended: Not reported
Mechanism - Date IC Removed: Not reported
Mechanism - Program Area: Not reported

Map ID
Direction
Distance
Elevation

MAP FINDINGS

Site

Database(s)

EDR ID Number
EPA ID Number

THEA - SELMON CROSSTOWN EXPRESSWAY (Continued)

S117898768

Mechanism - Date Order Issued: Not reported
Date Removed: Not reported
Inspection Date: Not reported
Legal Description: Not reported
Comments: Not reported
Township: Not reported
Range: Not reported
Parcel ID: Not reported
Section: Not reported
Book Number: 22402
Page Number: 1698-1709
Acquisition: Not reported
Previously Published: Not reported
Description: Not reported
Begin Date: Not reported
DC4 Datum ID: Not reported
CMC2 Coordinate Method ID: Not reported
PC2 Proximity ID: Not reported
Collector User Name: Not reported
Collection Date: Not reported
OIC Object of Interest ID: Not reported
VSC1 Verification Status ID: Not reported
Primary Facility ID: Not reported
Primary Facility Name: Not reported
Primary Site Address Line 2: Not reported
Primary Site Program Type Key: Not reported
Primary Site Managing Program: Not reported
Primary Site DEP Office: Not reported
Primary Site WMD: Not reported
Boundary Control ID: Not reported
Boundary Control Name: Not reported
Boundary Mechanism Counties: Not reported
Boundary Mechanism Types: Not reported
Boundary Mechanism EFF Dates: Not reported
All Facility ID: Not reported
All Facility Names: Not reported
All Site ID: Not reported
All Site Names: Not reported
Boundary Mechanism Instr Num: Not reported
Primary Site Documents: Not reported

Name: THEA - SELMON CROSSTOWN EXPRESSWAY
Address: ENTRANCE TO ROY SELMON CROSSTOWN EXPRESSWAY (SR 618)
City,State,Zip: TAMPA, FL 33602
Facility Id: COM_220474
Inst Control Type: EC MAINTENANCE
Eng Control Type: SOIL CAP
Contaminated Media: SOIL
Contamination: PESTICIDES (INCLUDES HERBICIDES, FUNGICIDES AND INSECTICIDES)
Lat/Long (dms): 27 57 17.6900000 / 82 26 54.3100000
Date Amended: Not reported
Mechanism - Date IC Removed: /2/14/02/0
Mechanism - Program Area: WASTE CLEANUP
Mechanism - Date Order Issued: 03/13/2014
Date Removed: Not reported
Inspection Date: Not reported
Legal Description: Not reported

Map ID
Direction
Distance
Elevation

MAP FINDINGS

Site

Database(s)

EDR ID Number
EPA ID Number

THEA - SELMON CROSSTOWN EXPRESSWAY (Continued)

S117898768

Comments:	Not reported
Township:	29S
Range:	19E
Parcel ID:	1929184WJ000005000010A
Section:	17
Book Number:	22402
Page Number:	1698-1709
Acquisition:	DPHO-DIGITAL ARIAL PHOTOGRAPHY WITH GROUND CONTROL
Previously Published:	Not reported
Description:	Not reported
Begin Date:	Not reported
DC4 Datum ID:	Not reported
CMC2 Coordinate Method ID:	Not reported
PC2 Proximity ID:	Not reported
Collector User Name:	Not reported
Collection Date:	Not reported
OIC Object of Interest ID:	Not reported
VSC1 Verification Status ID:	Not reported
Primary Facility ID:	Not reported
Primary Facility Name:	Not reported
Primary Site Address Line 2:	Not reported
Primary Site Program Type Key:	Not reported
Primary Site Managing Program:	Not reported
Primary Site DEP Office:	Not reported
Primary Site WMD:	Not reported
Boundary Control ID:	Not reported
Boundary Control Name:	Not reported
Boundary Mechanism Counties:	Not reported
Boundary Mechanism Types:	Not reported
Boundary Mechanism EFF Dates:	Not reported
All Facility ID:	Not reported
All Facility Names:	Not reported
All Site ID:	Not reported
All Site Names:	Not reported
Boundary Mechanism Instr Num:	Not reported
Primary Site Documents:	Not reported

[Click here for Florida Oculus:](#)

DWM CONTAM:

Name:	THEA - SELMON CROSSTOWN EXPRESSWAY
Address:	ENTRANCE TO ROY SELMON CROSSTOWN EXPWAY (SR 618)
City,State,Zip:	TAMPA, FL
Program Site Id:	ERIC_6645
Lat DD:	27
Lat MM:	56
Lat SS:	45
Long DD:	82
Long MM:	21
Long SS:	15
Office/ District:	SWD
Program Area:	RESPONSPARTY
Priority Score:	Not reported
Datum:	NAD83
Method:	UNKN
Facility Status:	Open
Facility Type:	Not reported

Map ID
Direction
Distance
Elevation

MAP FINDINGS

Site

Database(s)

EDR ID Number
EPA ID Number

THEA - SELMON CROSSTOWN EXPRESSWAY (Continued)

S117898768

Score Effective Date: Not reported
Score When Ranked: Not reported
Rank: Not reported
Operator: NORM MASSELLI
Phone: (407)868-8670
Name Changed: Not reported
Addr Changed: Not reported
Related Party ID: Not reported
Primary RP Role: Not reported
RP Begin Date: Not reported
RP Name: Not reported
RP Address1: Not reported
RP Address2: Not reported
RP City: Not reported
RP State: Not reported
RP Zip5: Not reported
RP Zip4: Not reported
Contact: Not reported
RP Phone: Not reported
RP Extension: Not reported
Site Manager: Christopher A. Williams

AR753
NE
1/4-1/2
0.380 mi.
2006 ft.

DETSCO TERMINALS
14TH ST & HARBOR ST
TAMPA, FL 33605
Site 1 of 6 in cluster AR

FINDS 1017384767
ECHO N/A

Relative:
Lower
Actual:
7 ft.

FINDS:
Registry ID: 110062729061

Click Here:
Environmental Interest/Information System:
AIR MAJOR

Click this hyperlink while viewing on your computer to access
additional FINDS: detail in the EDR Site Report.

ECHO:
Envid: 1017384767
Registry ID: 110062729061
DFR URL: <http://echo.epa.gov/detailed-facility-report?fid=110062729061>
Name: DETSCO TERMINALS
Address: 14TH ST & HARBOR ST
City,State,Zip: TAMPA, FL 33605

AP754
NW
1/4-1/2
0.381 mi.
2013 ft.

FASHION CLEANERS & LAUNDRY
410 E ZACK
TAMPA, FL
Site 2 of 42 in cluster AP

EDR Hist Cleaner 1009206625
N/A

Relative:
Higher

EDR Hist Cleaner

Actual:
8 ft.

Year: Name:
1962 FASHION CLEANERS & LAUNDRY

Type:
CLEANERS AND DYERS

Map ID
Direction
Distance
Elevation

MAP FINDINGS

EDR ID Number
EPA ID Number

	Site	Database(s)	EDR ID Number EPA ID Number
AP755 NW 1/4-1/2 0.383 mi. 2021 ft. Relative: Higher Actual: 8 ft.	DE SOTO DRY CLNG CO 404 ZACK TAMPA, FL Site 3 of 42 in cluster AP EDR Hist Cleaner Year: Name: Type: 1930 DE SOTO DRY CLNG CO CLEANERS 1934 DE SOTO DRY CLEANING CO CLOTHES PRESSERS AND CLEANERS	EDR Hist Cleaner	1009208899 N/A

AM756 WNW 1/4-1/2 0.384 mi. 2027 ft. Relative: Lower Actual: 4 ft.	COMMERCIAL BUILDING 512 N. FRANKLIN ST. TAMPA, FL 33602 Site 7 of 34 in cluster AM ASBESTOS: Name: COMMERCIAL BUILDING Address: 512 N. FRANKLIN ST. City,State,Zip: TAMPA, FL 33602 Facility ID: AS05710008 Notification ID: 79197 Notification Type: COURTESY Project Type: RENOVATION Notification Status: REVIEWED Site Name: INTERIOR Ordered Demolition?: N Annual Notification: Not reported Owner Name: EMERY PHILLIP Contractor Name: KRANE DEVELOPMENT INC DBA ADS SERVICES Start Date: 09/08/2014 Finish Date: 09/09/2014 Cementitious RACM: Not reported Cementitious SF: Not reported Floor RACM: Not reported Floor SF: Not reported Pipe RACM: Not reported Pipe SF: Not reported CF RACM: Not reported Roof RACM: Not reported Roof SF: Not reported Surface Mat RACM: Not reported Surface Mat SF: Not reported Waste Disposal Site: ADVANCED DISPOSAL Waste Disposal Address: 4000 KNIGHTS TRAIL Waste Disposal City: SARASOTA Waste Disposal State: FL Waste Disposal Zip: 34275 Transporter Name: Not reported Contractor is Transporter: Y Waste Disp ID: 847 Waste Disp Source: A Transporter Address: Not reported Transporter City: Not reported Transporter State: FL Transporter Zip: Not reported Date Receive: Not reported	FL ASBESTOS	S121153982 N/A
---	--	--------------------	---------------------------------

Map ID
Direction
Distance
Elevation

MAP FINDINGS

Site

Database(s)

EDR ID Number
EPA ID Number

AQ757
South
1/4-1/2
0.387 mi.
2042 ft.
WEKIVA FALLS RESORT-WEKIVA FALLS RESORT
302 KNIGHTS RUN AVE
TAMPA, FL 33602
Site 2 of 12 in cluster AQ

FINDS **1026280622**
N/A

Relative: FINDS:
Lower Registry ID: 110050306478

Actual:
2 ft. Click Here:

Environmental Interest/Information System:
WATER TREATMENT PLANT

[Click this hyperlink](#) while viewing on your computer to access
additional FINDS: detail in the EDR Site Report.

AQ758
South
1/4-1/2
0.387 mi.
2042 ft.
TWO HARBOUR PLACE
302 KNIGHTS RUN AVE #920
TAMPA, FL 33602
Site 3 of 12 in cluster AQ

FL Financial Assurance **S107938070**
N/A

Relative: FL Financial Assurance 3:
Lower Name: TWO HARBOUR PLACE
Actual: Address: 302 KNIGHTS RUN AVE #920
2 ft. City,State,Zip: TAMPA, FL 33602
Region: 3
Facility ID: 9801110
Facility Phone: 8132298260
Facility Status: OPEN
Facility Type: C
Type Description: Fuel user/Non-retail
DEP CO: C
Financial Responsibility: INSURANCE
Insurance Company: ACE
Effective Date: 04/15/2012
Expire Date: 04/15/2013
Owner ID: 69760
Owner Name: AMP/CPL-THP PROPERTY LLC
Owner Address: 302 KNIGHTS RUN AVE #1050
Owner Address2: Not reported
Owner City,St,Zip: TAMPA, FL 33602
Contact: RICK HAUGHEY
Resp Party Phone: 8135085608

Name: TWO HARBOUR PLACE
Address: 302 KNIGHTS RUN AVE #920
City,State,Zip: TAMPA, FL 33602
Region: 3
Facility ID: 9801110
Facility Phone: 8132298260
Facility Status: OPEN
Facility Type: C
Type Description: Fuel user/Non-retail
DEP CO: C
Financial Responsibility: INSURANCE
Insurance Company: ACE
Effective Date: 08/16/2005
Expire Date: 08/16/2006
Owner ID: 69760

Map ID
Direction
Distance
Elevation

MAP FINDINGS

Site

Database(s)

EDR ID Number
EPA ID Number

TWO HARBOUR PLACE (Continued)

S107938070

Owner Name: AMP/CPL-THP PROPERTY LLC
Owner Address: 302 KNIGHTS RUN AVE #1050
Owner Address2: Not reported
Owner City,St,Zip: TAMPA, FL 33602
Contact: RICK HAUGHEY
Resp Party Phone: 8135085608

Name: TWO HARBOUR PLACE
Address: 302 KNIGHTS RUN AVE #920
City,State,Zip: TAMPA, FL 33602
Region: 3
Facility ID: 9801110
Facility Phone: 8132298260
Facility Status: OPEN
Facility Type: C
Type Description: Fuel user/Non-retail
DEP CO: C
Financial Responsibility: INSURANCE
Insurance Company: ACE AMERICAN INSURANCE COMPANY
Effective Date: 02/17/2017
Expire Date: 02/17/2018
Owner ID: 69760
Owner Name: AMP/CPL-THP PROPERTY LLC
Owner Address: 302 KNIGHTS RUN AVE #1050
Owner Address2: Not reported
Owner City,St,Zip: TAMPA, FL 33602
Contact: RICK HAUGHEY
Resp Party Phone: 8135085608

Name: TWO HARBOUR PLACE
Address: 302 KNIGHTS RUN AVE #920
City,State,Zip: TAMPA, FL 33602
Region: 3
Facility ID: 9801110
Facility Phone: 8132298260
Facility Status: OPEN
Facility Type: C
Type Description: Fuel user/Non-retail
DEP CO: C
Financial Responsibility: INSURANCE
Insurance Company: ACE AMERICAN INSURANCE COMPANY
Effective Date: 02/17/2018
Expire Date: 02/17/2019
Owner ID: 69760
Owner Name: AMP/CPL-THP PROPERTY LLC
Owner Address: 302 KNIGHTS RUN AVE #1050
Owner Address2: Not reported
Owner City,St,Zip: TAMPA, FL 33602
Contact: RICK HAUGHEY
Resp Party Phone: 8135085608

Name: TWO HARBOUR PLACE
Address: 302 KNIGHTS RUN AVE #920
City,State,Zip: TAMPA, FL 33602
Region: 3
Facility ID: 9801110
Facility Phone: 8132298260

Map ID
Direction
Distance
Elevation

MAP FINDINGS

Site

Database(s)

EDR ID Number
EPA ID Number

TWO HARBOUR PLACE (Continued)

S107938070

Facility Status: OPEN
Facility Type: C
Type Description: Fuel user/Non-retail
DEP CO: C
Financial Responsibility: INSURANCE
Insurance Company: ACE AMERICAN INSURANCE COMPANY
Effective Date: 02/17/2019
Expire Date: 02/17/2020
Owner ID: 69760
Owner Name: AMP/CPL-THP PROPERTY LLC
Owner Address: 302 KNIGHTS RUN AVE #1050
Owner Address2: Not reported
Owner City,St,Zip: TAMPA, FL 33602
Contact: RICK HAUGHEY
Resp Party Phone: 8135085608

Name: TWO HARBOUR PLACE
Address: 302 KNIGHTS RUN AVE #920
City,State,Zip: TAMPA, FL 33602
Region: 3
Facility ID: 9801110
Facility Phone: 8132298260
Facility Status: OPEN
Facility Type: C
Type Description: Fuel user/Non-retail
DEP CO: C
Financial Responsibility: INSURANCE
Insurance Company: ACE AMERICAN INSURANCE COMPANY
Effective Date: 02/17/2020
Expire Date: 02/17/2021
Owner ID: 69760
Owner Name: AMP/CPL-THP PROPERTY LLC
Owner Address: 302 KNIGHTS RUN AVE #1050
Owner Address2: Not reported
Owner City,St,Zip: TAMPA, FL 33602
Contact: RICK HAUGHEY
Resp Party Phone: 8135085608

Name: TWO HARBOUR PLACE
Address: 302 KNIGHTS RUN AVE #920
City,State,Zip: TAMPA, FL 33602
Region: 3
Facility ID: 9801110
Facility Phone: 8132298260
Facility Status: OPEN
Facility Type: C
Type Description: Fuel user/Non-retail
DEP CO: C
Financial Responsibility: INSURANCE
Insurance Company: ACE AMERICAN INSURANCE COMPANY
Effective Date: 08/16/2014
Expire Date: 08/16/2015
Owner ID: 69760
Owner Name: AMP/CPL-THP PROPERTY LLC
Owner Address: 302 KNIGHTS RUN AVE #1050
Owner Address2: Not reported
Owner City,St,Zip: TAMPA, FL 33602

Map ID
Direction
Distance
Elevation

MAP FINDINGS

Site

Database(s)

EDR ID Number
EPA ID Number

TWO HARBOUR PLACE (Continued)

S107938070

Contact: RICK HAUGHEY
Resp Party Phone: 8135085608

Name: TWO HARBOUR PLACE
Address: 302 KNIGHTS RUN AVE #920
City,State,Zip: TAMPA, FL 33602
Region: 3
Facility ID: 9801110
Facility Phone: 8132298260
Facility Status: OPEN
Facility Type: C
Type Description: Fuel user/Non-retail
DEP CO: C
Financial Responsibility: INSURANCE
Insurance Company: ACE AMERICAN INSURANCE COMPANY
Effective Date: 08/16/2015
Expire Date: 08/16/2016
Owner ID: 69760
Owner Name: AMP/CPL-THP PROPERTY LLC
Owner Address: 302 KNIGHTS RUN AVE #1050
Owner Address2: Not reported
Owner City,St,Zip: TAMPA, FL 33602
Contact: RICK HAUGHEY
Resp Party Phone: 8135085608

Name: TWO HARBOUR PLACE
Address: 302 KNIGHTS RUN AVE #920
City,State,Zip: TAMPA, FL 33602
Region: 3
Facility ID: 9801110
Facility Phone: 8132298260
Facility Status: OPEN
Facility Type: C
Type Description: Fuel user/Non-retail
DEP CO: C
Financial Responsibility: INSURANCE
Insurance Company: ILLINOIS UNION
Effective Date: 04/15/2010
Expire Date: 04/15/2011
Owner ID: 69760
Owner Name: AMP/CPL-THP PROPERTY LLC
Owner Address: 302 KNIGHTS RUN AVE #1050
Owner Address2: Not reported
Owner City,St,Zip: TAMPA, FL 33602
Contact: RICK HAUGHEY
Resp Party Phone: 8135085608

Name: TWO HARBOUR PLACE
Address: 302 KNIGHTS RUN AVE #920
City,State,Zip: TAMPA, FL 33602
Region: 3
Facility ID: 9801110
Facility Phone: 8132298260
Facility Status: OPEN
Facility Type: C
Type Description: Fuel user/Non-retail
DEP CO: C

Map ID
Direction
Distance
Elevation

MAP FINDINGS

Site

Database(s)

EDR ID Number
EPA ID Number

TWO HARBOUR PLACE (Continued)

S107938070

Financial Responsibility: INSURANCE
Insurance Company: ILLINOIS UNION
Effective Date: 08/16/2013
Expire Date: 08/16/2014
Owner ID: 69760
Owner Name: AMP/CPL-THP PROPERTY LLC
Owner Address: 302 KNIGHTS RUN AVE #1050
Owner Address2: Not reported
Owner City,St,Zip: TAMPA, FL 33602
Contact: RICK HAUGHEY
Resp Party Phone: 8135085608

AQ759
South
1/4-1/2
0.387 mi.
2042 ft.

TWO HARBOUR PLACE
302 KNIGHTS RUN AVE #920
TAMPA, FL 33602

FL AST A100154376
N/A

Site 4 of 12 in cluster AQ

Relative:
Lower

AST:

Actual:
2 ft.

Name: TWO HARBOUR PLACE
Address: 302 KNIGHTS RUN AVE #920
Facility ID: 9801110
Facility Status: OPEN
Type Description: Fuel user/Non-retail
Facility Phone: 8132298260
DEP Contractor Own: C
Region: STATE
Positioning Method: AGPS
Lat/Long (dms): 27 56 16 / 82 27 11

Owner:

Owner Id: 69760
Owner Name: AMP/CPL-THP PROPERTY LLC
Owner Address: 302 KNIGHTS RUN AVE #1050
Owner Address 2: Not reported
Owner City,St,Zip: TAMPA, FL 33602
Owner Contact: RICK HAUGHEY
Owner Phone: 8135085608

Tank Id: 1
Status: In service
Status Date: 09/01/1997
Install Date: 3/1/1998
Substance: Diesel-emergen generator
Content Description: Emerg Generator Diesel
Gallons: 1000
Tank Location: ABOVEGROUND

Construction:

Tank Id: 1
Construction Category: Primary Construction
Construction Description: Steel

Tank Id: 1
Construction Category: Overfill/Spill
Construction Description: Spill containment bucket

Map ID
Direction
Distance
Elevation

MAP FINDINGS

Site

Database(s)

EDR ID Number
EPA ID Number

TWO HARBOUR PLACE (Continued)

A100154376

Tank Id: 1
Construction Category: Overfill/Spill
Construction Description: Level gauges/alarms

Tank Id: 1
Construction Category: Secondary Containment
Construction Description: Double wall

Tank Id: 1
Construction Category: Overfill/Spill
Construction Description: Tight fill

Tank Id: 1
Construction Category: Overfill/Spill
Construction Description: Ball check valve

Monitoring:
Tank ID: 1
Monitoring Description: Monitor dbl wall tank space

Tank ID: 1
Monitoring Description: Visual inspection of ASTs

Tank ID: 1
Monitoring Description: Continuous electronic sensing

Piping:
Tank ID: 1
Piping Category: Miscellaneous Attributes
Piping Description: Abv, no soil contact

Tank ID: 1
Piping Category: Primary Construction
Piping Description: Steel/galvanized metal

Tank ID: 1
Piping Category: Miscellaneous Attributes
Piping Description: Suction piping system

[Click here for Florida Oculus:](#)

AJ760
WSW
1/4-1/2
0.387 mi.
2042 ft.
LANE CATTLE COMPANY
120 HYDE PARK PLACE
TAMPA, FL 33606
Site 7 of 11 in cluster AJ

FINDS 1011399930
N/A

Relative: FINDS:
Lower Registry ID: 110035487826

Actual:
1 ft. Click Here:

Environmental Interest/Information System:

Florida Environmental System Today Application (FIESTA) Data Maintenance (FDM) system maintains entity, environmental interest and affiliation data for the State of Florida.

Map ID
Direction
Distance
Elevation

MAP FINDINGS

Site

Database(s)

EDR ID Number
EPA ID Number

LANE CATTLE COMPANY (Continued)

1011399930

[Click this hyperlink](#) while viewing on your computer to access additional FINDS: detail in the EDR Site Report.

AQ761
South
1/4-1/2
0.387 mi.
2043 ft.
Relative:
Lower
Actual:
3 ft.

THE MANOR AT HARBOUR ISLAND
402 KNIGHTS RUN AVE
TAMPA, FL 33602
Site 5 of 12 in cluster AQ

FINDS **1018362165**
ECHO **N/A**

FINDS:
Registry ID: 110067191666

Click Here:

Environmental Interest/Information System:

US National Pollutant Discharge Elimination System (NPDES) module of the Compliance Information System (ICIS) tracks surface water permits issued under the Clean Water Act. Under NPDES, all facilities that discharge pollutants from any point source into waters of the United States are required to obtain a permit. The permit will likely contain limits on what can be discharged, impose monitoring and reporting requirements, and include other provisions to ensure that the discharge does not adversely affect water quality.

[Click this hyperlink](#) while viewing on your computer to access additional FINDS: detail in the EDR Site Report.

ECHO:
Envid: 1018362165
Registry ID: 110067191666
DFR URL: <http://echo.epa.gov/detailed-facility-report?fid=110067191666>
Name: THE MANOR AT HARBOUR ISLAND
Address: 402 KNIGHTS RUN AVE
City,State,Zip: TAMPA, FL 33602

AQ762
South
1/4-1/2
0.387 mi.
2043 ft.
Relative:
Lower
Actual:
3 ft.

THE MANOR AT HARBOUR ISLAND
402 KNIGHTS RUN AVE
TAMPA, FL
Site 6 of 12 in cluster AQ

FL NPDES **S118428319**
N/A

WASTEWATER:
Name: THE MANOR AT HARBOUR ISLAND
Address: 402 KNIGHTS RUN AVE
City,State,Zip: TAMPA, FL
Facility ID: FLR10PT46
Facility Type: Construction Stormwater GP
Status: Active - Existing, permitted facility/site for which effluent, reclaimed water or wastewater residual discharge into the environment and/or monitoring is taking place.

District Office: TLST
NPDES Permitted Site: Not reported
Environmental Interest: Not reported
Owner Type: Unknown
Permit Capacity: Not reported
Party Name: Arturo Pena, PMTE
Company Name: RD Harbour Island Tampa, LLC

Map ID
Direction
Distance
Elevation

MAP FINDINGS

Site

Database(s)

EDR ID Number
EPA ID Number

THE MANOR AT HARBOUR ISLAND (Continued)

S118428319

RP Address: 315 Biscayne Blvd
RP Address 2: Not reported
RP City,Stat,Zip: Miami FL 33131
Telephone: 3154609911
Email: artuop@relatedgroup.com
Issue Date: 12/19/2015
Effective Date: 12/19/2015
Expiration Date: 12/18/2020
DOC Description: Generic Permit
Latitude Degrees: 27
Latitude Minutes: 56
Latitude Seconds: 17.5
Longitude Degrees: 82
Longitude Minutes: 27
Longitude Seconds: 7.9
Treatment: Not reported
Decode For Fstatus: Active

AQ763
South
1/4-1/2
0.387 mi.
2043 ft.

OFFICE BUILDING
402 KNIGHTS RUN AVE.
TAMPA, FL 33602
Site 7 of 12 in cluster AQ

FL ASBESTOS S121154405
N/A

Relative:
Lower

Actual:
3 ft.

ASBESTOS:

Name: OFFICE BUILDING
Address: 402 KNIGHTS RUN AVE.
City,State,Zip: TAMPA, FL 33602
Facility ID: AS05710449
Notification ID: 85938
Notification Type: ORIGINAL
Project Type: DEMOLITION
Notification Status: REVIEWED
Site Name: STRUCTURE
Ordered Demolition?: N
Annual Notification: Not reported
Owner Name: AMP/CPL ADJACENT PROPERTY LLC
Contractor Name: JVS CONTRACTING, INC
Start Date: 12/31/2015
Finish Date: 01/08/2016
Cementitious RACM: Not reported
Cementitious SF: Not reported
Floor RACM: Not reported
Floor SF: Not reported
Pipe RACM: Not reported
Pipe SF: Not reported
CF RACM: Not reported
Roof RACM: Not reported
Roof SF: Not reported
Surface Mat RACM: Not reported
Surface Mat SF: Not reported
Waste Disposal Site: SUNSHINE GROVE RD PHASE I (C & D)
Waste Disposal Address: SUNSHINE GROVE RD
Waste Disposal City: BROOKSVILLE
Waste Disposal State: FL
Waste Disposal Zip: 34613
Transporter Name: Not reported
Contractor is Transporter: Y

Map ID
Direction
Distance
Elevation

MAP FINDINGS

Site

Database(s)

EDR ID Number
EPA ID Number

OFFICE BUILDING (Continued)

S121154405

Waste Disp ID: 40924
Waste Disp Source: W
Transporter Address: Not reported
Transporter City: Not reported
Transporter State: FL
Transporter Zip: Not reported
Date Receive: Not reported

**AP764
NW
1/4-1/2
0.387 mi.
2044 ft.**

**USGSA
501 E POLK ST STE 600
TAMPA, FL 33602
Site 4 of 42 in cluster AP**

**RCRA-VSQQ 1004682753
FINDS FL3470000008
ECHO**

**Relative:
Higher
Actual:
14 ft.**

RCRA-VSQQ:
Date Form Received by Agency: 1993-09-14 00:00:00.0
Handler Name: USGSA
Handler Address: 501 E POLK ST STE 600
Handler City,State,Zip: TAMPA, FL 33602-3945
EPA ID: FL3470000008
Contact Name: JAMES B FIELD
Contact Address: E POLK ST STE 600
Contact City,State,Zip: TAMPA, FL 33602-3945
Contact Telephone: 813-228-2351
Contact Fax: Not reported
Contact Email: Not reported
Contact Title: OFF MANAGER
EPA Region: 04
Land Type: Federal
Federal Waste Generator Description: Conditionally Exempt Small Quantity Generator
Non-Notifier: Not reported
Biennial Report Cycle: Not reported
Accessibility: Not reported
Active Site Indicator: Handler Activities
State District Owner: FL
State District: SW
Mailing Address: E POLK ST
Mailing City,State,Zip: TAMPA, FL 33602-3945
Owner Name: JAMES FIELD
Owner Type: Private
Operator Name: Not reported
Operator Type: Not reported
Short-Term Generator Activity: No
Importer Activity: No
Mixed Waste Generator: No
Transporter Activity: No
Transfer Facility Activity: No
Recycler Activity with Storage: No
Small Quantity On-Site Burner Exemption: No
Smelting Melting and Refining Furnace Exemption: No
Underground Injection Control: No
Off-Site Waste Receipt: No
Universal Waste Indicator: No
Universal Waste Destination Facility: No
Federal Universal Waste: No
Active Site Fed-Reg Treatment Storage and Disposal Facility: Not reported
Active Site Converter Treatment storage and Disposal Facility: Not reported
Active Site State-Reg Treatment Storage and Disposal Facility: Not reported

Map ID
Direction
Distance
Elevation

MAP FINDINGS

Site

Database(s)

EDR ID Number
EPA ID Number

USGSA (Continued)

1004682753

Active Site State-Reg Handler:	---
Federal Facility Indicator:	The land is federally-owned
Hazardous Secondary Material Indicator:	NN
Sub-Part K Indicator:	Not reported
Commercial TSD Indicator:	No
Treatment Storage and Disposal Type:	Not reported
2018 GPRA Permit Baseline:	Not on the Baseline
2018 GPRA Renewals Baseline:	Not on the Baseline
Permit Renewals Workload Universe:	Not reported
Permit Workload Universe:	Not reported
Permit Progress Universe:	Not reported
Post-Closure Workload Universe:	Not reported
Closure Workload Universe:	Not reported
202 GPRA Corrective Action Baseline:	No
Corrective Action Workload Universe:	No
Subject to Corrective Action Universe:	No
Non-TSDFs Where RCRA CA has Been Imposed Universe:	No
TSDFs Potentially Subject to CA Under 3004 (u)/(v) Universe:	No
TSDFs Only Subject to CA under Discretionary Auth Universe:	No
Corrective Action Priority Ranking:	No NCAPS ranking
Environmental Control Indicator:	No
Institutional Control Indicator:	No
Human Exposure Controls Indicator:	N/A
Groundwater Controls Indicator:	N/A
Operating TSDF Universe:	Not reported
Full Enforcement Universe:	Not reported
Significant Non-Complier Universe:	No
Unaddressed Significant Non-Complier Universe:	No
Addressed Significant Non-Complier Universe:	No
Significant Non-Complier With a Compliance Schedule Universe:	No
Financial Assurance Required:	Not reported
Handler Date of Last Change:	2011-06-23 16:56:54.0
Recognized Trader-Importer:	No
Recognized Trader-Exporter:	No
Importer of Spent Lead Acid Batteries:	No
Exporter of Spent Lead Acid Batteries:	No
Recycler Activity Without Storage:	Not reported
Manifest Broker:	Not reported
Sub-Part P Indicator:	No

Hazardous Waste Summary:

Waste Code:	D001
Waste Description:	IGNITABLE WASTE

Waste Code:	D008
Waste Description:	LEAD

Waste Code:	F001
Waste Description:	THE FOLLOWING SPENT HALOGENATED SOLVENTS USED IN DEGREASING: TETRACHLOROETHYLENE, TRICHLOROETHYLENE, METHYLENE CHLORIDE, 1,1,1-TRICHLOROETHANE, CARBON TETRACHLORIDE AND CHLORINATED FLUOROCARBONS; ALL SPENT SOLVENT MIXTURES/BLENDS USED IN DEGREASING CONTAINING, BEFORE USE, A TOTAL OF TEN PERCENT OR MORE (BY VOLUME) OF ONE OR MORE OF THE ABOVE HALOGENATED SOLVENTS OR THOSE SOLVENTS LISTED IN F002, F004, AND F005; AND STILL BOTTOMS FROM THE RECOVERY OF THESE SPENT SOLVENTS AND SPENT SOLVENT MIXTURES.

Map ID
Direction
Distance
Elevation

MAP FINDINGS

Site

Database(s)

EDR ID Number
EPA ID Number

USGSA (Continued)

1004682753

Waste Code: F005
Waste Description: THE FOLLOWING SPENT NONHALOGENATED SOLVENTS: TOLUENE, METHYL ETHYL KETONE, CARBON DISULFIDE, ISOBUTANOL, PYRIDINE, BENZENE, 2-ETHOXYETHANOL, AND 2-NITROPROPANE; ALL SPENT SOLVENT MIXTURES/BLENDS CONTAINING, BEFORE USE, A TOTAL OF TEN PERCENT OR MORE (BY VOLUME) OF ONE OR MORE OF THE ABOVE NONHALOGENATED SOLVENTS OR THOSE SOLVENTS LISTED IN F001, F002, OR F004; AND STILL BOTTOMS FROM THE RECOVERY OF THESE SPENT SOLVENTS AND SPENT SOLVENT MIXTURES.

Handler - Owner Operator:

Owner/Operator Indicator:	Owner
Owner/Operator Name:	JAMES FIELD
Legal Status:	Private
Date Became Current:	1997-10-07 00:00:00.
Date Ended Current:	Not reported
Owner/Operator Address:	501 E POLK ST STE 600
Owner/Operator City,State,Zip:	TAMPA, FL 33602-3945
Owner/Operator Telephone:	Not reported
Owner/Operator Telephone Ext:	Not reported
Owner/Operator Fax:	Not reported
Owner/Operator Email:	Not reported

Owner/Operator Indicator:	Owner
Owner/Operator Name:	FIELD JAMES
Legal Status:	Private
Date Became Current:	1997-10-07 00:00:00.
Date Ended Current:	Not reported
Owner/Operator Address:	501 E POLK ST STE 600
Owner/Operator City,State,Zip:	TAMPA, FL 33602-3945
Owner/Operator Telephone:	Not reported
Owner/Operator Telephone Ext:	Not reported
Owner/Operator Fax:	Not reported
Owner/Operator Email:	Not reported

Historic Generators:

Receive Date:	1993-09-14 00:00:00.0
Handler Name:	USGSA
Federal Waste Generator Description:	Conditionally Exempt Small Quantity Generator
State District Owner:	FL
Large Quantity Handler of Universal Waste:	No
Recognized Trader Importer:	No
Recognized Trader Exporter:	No
Spent Lead Acid Battery Importer:	No
Spent Lead Acid Battery Exporter:	No
Current Record:	Yes
Non Storage Recycler Activity:	Not reported
Electronic Manifest Broker:	Not reported

List of NAICS Codes and Descriptions:

NAICS Codes:	No NAICS Codes Found
--------------	----------------------

Facility Has Received Notices of Violations:

Violations:	No Violations Found
-------------	---------------------

Map ID
Direction
Distance
Elevation

MAP FINDINGS

Site

Database(s)

EDR ID Number
EPA ID Number

USGSA (Continued)

1004682753

Evaluation Action Summary:

Evaluations:

No Evaluations Found

FINDS:

Registry ID: 110002524171

Click Here:

Environmental Interest/Information System:

RCRAInfo is a national information system that supports the Resource Conservation and Recovery Act (RCRA) program through the tracking of events and activities related to facilities that generate, transport, and treat, store, or dispose of hazardous waste. RCRAInfo allows RCRA program staff to track the notification, permit, compliance, and corrective action activities required under RCRA.

Florida Environmental System Today Application (FIESTA) Data Maintenance (FDM) system maintains entity, environmental interest and affiliation data for the State of Florida.

[Click this hyperlink](#) while viewing on your computer to access additional FINDS: detail in the EDR Site Report.

ECHO:

Envid: 1004682753
Registry ID: 110002524171
DFR URL: <http://echo.epa.gov/detailed-facility-report?fid=110002524171>
Name: USGSA
Address: 501 E POLK ST STE 600
City,State,Zip: TAMPA, FL 33602

AP765
NW
1/4-1/2
0.387 mi.
2044 ft.

US DEPT OF GENERAL SVCS-ADMIN BLDG-DESMEAR SYSTEMS
501 E POLK ST
TAMPA, FL 33602

FL UST **U004311418**
N/A

Site 5 of 42 in cluster AP

Relative:
Higher

UST:

Actual:
14 ft.

Facility Id: 9100449
Facility Status: CLOSED
Type Description: Federal Government
Facility Phone: 8132282355
Region: STATE
Positioning Method: ADDM
Lat/Long (dms): 27 57 4.80109999 / 82 27 26.6183000

Owner Records Not Found for this facility id:

Tank Info:

Name: US DEPT OF GENERAL SVCS-ADMIN BLDG-DESMEAR SYSTEMS
Address: 501 E POLK ST
City: TAMPA
Zip: 33602
Tank Id: 1
Status: Closed in place
Status Date: 10/01/1998
Install Date: 8/1/1988
Substance: Diesel-emergen generator
Content Description: Emerg Generator Diesel

Map ID
Direction
Distance
Elevation

MAP FINDINGS

Site

Database(s)

EDR ID Number
EPA ID Number

US DEPT OF GENERAL SVCS-ADMIN BLDG-DESMEAR SYSTEMS (Continued)

U004311418

Gallons: 550
Vessel Indicator: TANK
Tank Location: UNDERGROUND
DEP Contractor: P

[Click here for Florida Oculus:](#)

AN766 **SCAGLIONE PROPERTY-ESTUARY SUBDIVISION**
NNE **1304 CHANNELSIDE DR**
1/4-1/2 **TAMPA, FL 33602**
0.387 mi.
2046 ft. **Site 3 of 3 in cluster AN**

FL LUST **U001355957**
FL UST **N/A**

Relative:
Higher
Actual:
13 ft.

LUST:
Name: SCAGLIONE PROPERTY-ESTUARY SUBDIVISION
Address: 1304 CHANNELSIDE DR
City,State,Zip: TAMPA, FL 33602
Region: STATE
Facility Id: 8942924
Facility Status: CLOSED
Facility Type: C - Fuel user/Non-retail
Facility Phone: (813)968-2959
Facility Cleanup Rank: 8060
District: Southwest District
Lat/Long (dms): 27 57 15.83 / 82 26 44.95
Section: Not reported
Township: Not reported
Range: Not reported
Feature: Not reported
Method: UNVR
Datum: 0
Score: 10
Score Effective Date: 2008-11-17 00:00:00
Score When Ranked: 11
Operator: SCAGLIONE,ANDY JOE
Name Update: Not reported
Address Update: 2017-06-01 00:00:00

Petroleum Cleanup PCT Facility Score:

Facility Cleanup Status: CMPL - COMPLETED
Contact: ANDY JOE SCAGLIONE
Contact Company: SCAGLIONE, ANDY JOE
Contact Address: 7619 LAKE CYPRESS DR
Contact City/State/Zip: ODESSA, FL 33556
Phone: (813)968-2959
Bad Address Ind: N
State: FL
Zip: 33602, 3109
Score: 10
Score Effective Date: 2008-11-17 00:00:00
Related Party ID: 19218
Primary RP Role: ACCOUNT OWNER
RP Begin Date: 1994-05-20
RP Zip: 2751
RP Extension: Not reported

Map ID
Direction
Distance
Elevation

MAP FINDINGS

Site

Database(s)

EDR ID Number
EPA ID Number

SCAGLIONE PROPERTY-ESTUARY SUBDIVISION (Continued)

U001355957

Discharge Cleanup Summary:

Discharge Date: 12/29/1988
PCT Discharge Combined: Not reported
Cleanup Required: R - CLEANUP REQUIRED
Discharge Cleanup Status: SRCR - SRCR COMPLETE
Disch Cleanup Status Date: 2/24/2020
Cleanup Work Status: COMPLETED
Information Source: E - EDI
Other Source Description: Not reported
Eligibility Indicator: E - ELIGIBLE
Site Manager: SANDOVAL_E
Site Mgr End Date: 2/20/2020
Tank Office: PCLP29 - HILLSBOROUGH ENVIRONMENTAL PROTECTION COMMISSION

Petroleum Cleanup Program Eligibility:

Facility ID: 8942924
Discharge Date: 12/29/1988
Pct Discharge Combined With: Not reported
Cleanup Required: R - CLEANUP REQUIRED
Discharge Cleanup Status: SRCR - SRCR COMPLETE
Disch Cleanup Status Date: 2/24/2020
Cleanup Work Status: COMPLETED
Information Source: Not reported
Other Source Description: Not reported
Application Received Date: Not reported
Cleanup Program: E - EARLY DETECTION INCENTIVE
Eligibility Status: Not reported
Elig Status Date: Not reported
Letter Of Intent Date: Not reported
Redetermined: Not reported
Inspection Date: Not reported
Site Manager: SANDOVAL_E
Site Mgr End Date: 2/20/2020
Tank Office: PCLP29 - HILLSBOROUGH ENVIRONMENTAL PROTECTION COMMISSION
Deductible Amount: Not reported
Deductible Paid To Date: Not reported
Co-Pay Amount: Not reported
Co-Pay Paid To Date: Not reported
Cap Amount: 0

Contaminated Media:

Discharge Date: 12/29/1988
Pct Discharge Combined With: Not reported
Cleanup Required: R - CLEANUP REQUIRED
Discharge Cleanup Status: SRCR - SRCR COMPLETE
Disch Cleanup Status Date: 2/24/2020
Cleanup Work Status: COMPLETED
Information Source: E - EDI
Other Source Description: Not reported
Elig Indicator: E - ELIGIBLE
Site Manager: SANDOVAL_E
Site Mgr End Date: 2/20/2020
Tank Office: PCLP29 - HILLSBOROUGH ENVIRONM
Contaminated Drinking Wells: 0
Contaminated Monitoring Well: Yes
Contaminated Soil: Yes
Contaminated Surface Water: No
Contaminated Ground Water: Yes

Map ID
Direction
Distance
Elevation

MAP FINDINGS

Site

Database(s)

EDR ID Number
EPA ID Number

SCAGLIONE PROPERTY-ESTUARY SUBDIVISION (Continued)

U001355957

Pollutant: P - Generic Gasoline
Pollutant Other Description: Not reported
Gallons Discharged: Not reported

Task Information:
District: SWD
Facility ID: 8942924
Facility Status: CLOSED
Facility Type: C - Fuel user/Non-retail -
County: HILLSBOROUGH
County ID: 29
Cleanup Eligibility Status: E
Source Effective Date: Not reported
Discharge Date: 12-29-1988
Cleanup Required: R - CLEANUP REQUIRED
Discharge Cleanup Status: SA - SA ONGOING
Disch Cleanup Status Date: 04-07-2014
SRC Action Type: -
SRC Submit Date: Not reported
SRC Review Date: Not reported
SRC Completion Status: -
SRC Issue Date: Not reported
SRC Comment: Not reported
Cleanup Work Status: INACTIVE
Site Mgr: SANDOVAL_E
Site Mgr End Date: Not reported
Tank Office: PCLP29 - Hillsborough County
SR Task ID: 47413
SR Cleanup Responsible: RP - RESPONSIBLE PARTY
SR Funding Eligibility Type: -
SR Actual Cost: \$22,039.41
SR Completion Date: Not reported
SR Payment Date: 02-03-1993
SR Oral Date: Not reported
SR Written Date: 08-01-1989
SR Soil Removal: Y
SR Free Product Removal: Not reported
SR Soil Tonnage Removed: Not reported
SR Soil Treatment: Not reported
SR Other Treatment: Not reported
SR Alternate Proc Received Date: Not reported
SR Alternate Procedure Status: Not reported
SR Alternate Procedure Status Date: Not reported
SR Alternate Procedure Comments: Not reported
SA Task ID: 47414
SA Cleanup Responsible: RP - RESPONSIBLE PARTY
SA Funding Eligibility Type: -
SA Actual Cost: Not reported
SA Completion Date: Not reported
SA Payment Date: Not reported
RAP Task ID: 47415
RAP Cleanup Responsible ID: ST - STATE
RAP Funding Eligibility Type: -
RAP Actual Cost: Not reported
RAP Completion Date: Not reported
RAP Payment Date: Not reported
RAP Last Order Approved: Not reported
RA Task ID: 47416

Map ID
Direction
Distance
Elevation

MAP FINDINGS

Site

Database(s)

EDR ID Number
EPA ID Number

SCAGLIONE PROPERTY-ESTUARY SUBDIVISION (Continued)

U001355957

RA Cleanup Responsible: ST - STATE
RA Funding Eligibility Type: -
RA Years to Complete: Not reported
RA Actual Cost: Not reported

[Click here for Florida Oculus:](#)

UST:

Facility Id: 8942924
Facility Status: CLOSED
Type Description: Fuel user/Non-retail
Facility Phone: 8139682959
Region: STATE
Positioning Method: UNVR
Lat/Long (dms): 27 57 19 / 82 26 51

Owner:

Owner Id: 19218
Owner Name: SCAGLIONE, ANDY JOE
Owner Address: 7619 LAKE CYPRESS DR
Owner Address 2: Not reported
Owner City,St,Zip: ODESSA, FL 33556
Owner Contact: ANDY JOE SCAGLIONE
Owner Phone: 8139682959

Tank Info:

Name: SCAGLIONE PROPERTY-ESTUARY SUBDIVISION
Address: 1304 CHANNELSIDE DR
City: TAMPA
Zip: 33602
Tank Id: 1
Status: Removed
Status Date: 02/28/1989
Install Date: Not reported
Substance: Unknown/Not reported
Content Description: Unknown/Not Reported
Gallons: 2000
Vessel Indicator: TANK
Tank Location: UNDERGROUND
DEP Contractor: P

Name: SCAGLIONE PROPERTY-ESTUARY SUBDIVISION
Address: 1304 CHANNELSIDE DR
City: TAMPA
Zip: 33602
Tank Id: 2
Status: Removed
Status Date: 02/28/1989
Install Date: Not reported
Substance: Unknown/Not reported
Content Description: Unknown/Not Reported
Gallons: 2000
Vessel Indicator: TANK
Tank Location: UNDERGROUND
DEP Contractor: P

Name: SCAGLIONE PROPERTY-ESTUARY SUBDIVISION

Map ID
Direction
Distance
Elevation

MAP FINDINGS

Site

Database(s)

EDR ID Number
EPA ID Number

SCAGLIONE PROPERTY-ESTUARY SUBDIVISION (Continued)

U001355957

Address: 1304 CHANNELSIDE DR
City: TAMPA
Zip: 33602
Tank Id: 3
Status: Removed
Status Date: 02/28/1989
Install Date: Not reported
Substance: Unknown/Not reported
Content Description: Unknown/Not Reported
Gallons: 2000
Vessel Indicator: TANK
Tank Location: UNDERGROUND
DEP Contractor: P

Name: SCAGLIONE PROPERTY-ESTUARY SUBDIVISION
Address: 1304 CHANNELSIDE DR
City: TAMPA
Zip: 33602
Tank Id: 4
Status: Removed
Status Date: 02/28/1989
Install Date: Not reported
Substance: Unknown/Not reported
Content Description: Unknown/Not Reported
Gallons: 2000
Vessel Indicator: TANK
Tank Location: UNDERGROUND
DEP Contractor: P

Name: SCAGLIONE PROPERTY-ESTUARY SUBDIVISION
Address: 1304 CHANNELSIDE DR
City: TAMPA
Zip: 33602
Tank Id: 5
Status: Removed
Status Date: 07/31/1989
Install Date: Not reported
Substance: Unknown/Not reported
Content Description: Unknown/Not Reported
Gallons: 4000
Vessel Indicator: TANK
Tank Location: UNDERGROUND
DEP Contractor: P

Name: SCAGLIONE PROPERTY-ESTUARY SUBDIVISION
Address: 1304 CHANNELSIDE DR
City: TAMPA
Zip: 33602
Tank Id: 6
Status: Removed
Status Date: 07/31/1989
Install Date: Not reported
Substance: Unknown/Not reported
Content Description: Unknown/Not Reported
Gallons: 2000
Vessel Indicator: TANK
Tank Location: UNDERGROUND

Map ID
Direction
Distance
Elevation

MAP FINDINGS

Site

Database(s)

EDR ID Number
EPA ID Number

SCAGLIONE PROPERTY-ESTUARY SUBDIVISION (Continued)

U001355957

DEP Contractor: P

Name: SCAGLIONE PROPERTY-ESTUARY SUBDIVISION
Address: 1304 CHANNELSIDE DR
City: TAMPA
Zip: 33602
Tank Id: 7
Status: Removed
Status Date: 07/31/1989
Install Date: Not reported
Substance: Unknown/Not reported
Content Description: Unknown/Not Reported
Gallons: 2000
Vessel Indicator: TANK
Tank Location: UNDERGROUND
DEP Contractor: P

Name: SCAGLIONE PROPERTY-ESTUARY SUBDIVISION
Address: 1304 CHANNELSIDE DR
City: TAMPA
Zip: 33602
Tank Id: 8
Status: Removed
Status Date: 07/31/1989
Install Date: Not reported
Substance: Kerosene
Content Description: Kerosene
Gallons: 550
Vessel Indicator: TANK
Tank Location: UNDERGROUND
DEP Contractor: P

[Click here for Florida Oculus:](#)

AH767
WSW
1/4-1/2
0.389 mi.
2056 ft.

WFLA-TV 8
UNKNOWN
TAMPA, FL 00000

Site 17 of 17 in cluster AH

Relative:
Higher
Actual:
9 ft.

FINDS:
Registry ID: 110041550087

[Click Here:](#)

Environmental Interest/Information System:
AIR MINOR

FINDS 1014693553
N/A

[Click this hyperlink](#) while viewing on your computer to access additional FINDS: detail in the EDR Site Report.

Map ID
Direction
Distance
Elevation

MAP FINDINGS

EDR ID Number
EPA ID Number

AJ768 WSW 1/4-1/2 0.390 mi. 2057 ft.	WILKINSON WM F 203 E PLATT TAMPA, FL Site 8 of 11 in cluster AJ	EDR Hist Auto	1009105165 N/A
Relative: Lower	EDR Hist Auto		
Actual: 2 ft.	Year: 1930 Name: WILKINSON WM F	Type: AUTOMOBILE REPAIRING	

AQ769 South 1/4-1/2 0.390 mi. 2059 ft.	STARS OF CLEARWATER INC 420 KNIGHTS RUN AVE TAMPA, FL 33602 Site 8 of 12 in cluster AQ	EDR Hist Cleaner	1020094638 N/A
Relative: Lower	EDR Hist Cleaner		
Actual: 3 ft.	Year: 1999 Name: STARS OF CLEARWATER INC	Type: Drycleaning Plants, Except Rugs, NEC	
	2000 STARS OF CLEARWATER INC	Drycleaning Plants, Except Rugs, NEC	
	2001 STARS OF CLEARWATER INC	Drycleaning Plants, Except Rugs, NEC	
	2002 STARS OF CLEARWATER INC	Drycleaning Plants, Except Rugs, NEC	

AM770 WNW 1/4-1/2 0.390 mi. 2061 ft.	ANNEX BUILDING 611 N. FRANKLIN ST. TAMPA, FL 33602 Site 8 of 34 in cluster AM	FL ASBESTOS	S125336078 N/A
Relative: Lower	ASBESTOS:		
Actual: 4 ft.	Name: ANNEX BUILDING		
	Address: 611 N. FRANKLIN ST.		
	City,State,Zip: TAMPA, FL 33602		
	Facility ID: AS05711414		
	Notification ID: 102363		
	Notification Type: COURTESY		
	Project Type: RENOVATION		
	Notification Status: REVIEWED		
	Site Name: ANNEX BUILDING		
	Ordered Demolition?: Not reported		
	Annual Notification: Not reported		
	Owner Name: SOLUTIONS, INC.		
	Contractor Name: LANG ENVIRONMENTAL, INC. (TAMPA)		
	Start Date: 05/21/2019		
	Finish Date: 05/22/2019		
	Cementitious RACM: Not reported		
	Cementitious SF: 0		
	Floor RACM: Not reported		
	Floor SF: 0		
	Pipe RACM: Not reported		
	Pipe SF: 0		
	CF RACM: Not reported		
	Roof RACM: Not reported		
	Roof SF: 0		
	Surface Mat RACM: Not reported		
	Surface Mat SF: Not reported		

Map ID
Direction
Distance
Elevation

MAP FINDINGS

Site

Database(s)

EDR ID Number
EPA ID Number

ANNEX BUILDING (Continued)

S125336078

Waste Disposal Site: ANGELOS RECYCLED MATERIALS INC
Waste Disposal Address: 2105 VULCAN RD
Waste Disposal City: APOPKA
Waste Disposal State: FL
Waste Disposal Zip: 32703-2001
Transporter Name: JVS CONTRACTING
Contractor is Transporter: Not reported
Waste Disp ID: 89830
Waste Disp Source: W
Transporter Address: 1608 N 43RD ST
Transporter City: TAMPA
Transporter State: FL
Transporter Zip: 33605
Date Receive: 05/22/2019

**AM771
NW
1/4-1/2
0.394 mi.
2080 ft.**

**LIKES BROTHERS, INC.
ZACK & FLA. AVE.
TAMPA, FL
Site 9 of 34 in cluster AM**

**FL UIC S110327603
N/A**

**Relative:
Lower**

UIC:

**Actual:
3 ft.**

Name: LIKES BROTHERS, INC.
Address: ZACK & FLA. AVE.
City,State,Zip: TAMPA, FL
Facility ID: 42631
GMS ID: 4029P03567
Well Name: 001
Facility Type: 5
Responsible Authority: LIKES BROTHERS, INC.
Responsible Authority Address: 50TH ST. & SAL RY.
Responsible Authority City: TAMPA
Responsible Authority State: FL
Responsible Authority Zip: Not reported
Responsible Authority Tele: Not reported
Section Township Range: Not reported
Facility Status: UNABLE TO FIELD VERIFY FACILITY
Facility Status Data: 02/15/2012
Well Type: A/C RETURN-FLOW WELL (CLOSED-LOOP,NO ADDITIVES)
Injection Well Latitude: 27:56:40
Well EPA Number: FLS402900687
Injection Well Longitude: 82:27:21
Well Status: UNABLE TO FIELD VERIFY INJECTION WELL
Injection Interval Begin-End: 48-357
Depth: Not reported
Complete Date: Not reported
Date Injection Well Plugged: Not reported
MIT Date: Not reported
Start Date: Not reported
District: SWD

Map ID
Direction
Distance
Elevation

MAP FINDINGS

EDR ID Number
EPA ID Number

AO772 NELSON S AUTO SERVICE EDR Hist Auto 1009103401
NNW 1018 E CASS ST N/A
1/4-1/2 TAMPA, FL
0.395 mi.
2088 ft. Site 8 of 13 in cluster AO

Relative: EDR Hist Auto
Higher

Actual: 20 ft.

Year:	Name:	Type:
1955	ALLSTATES SERVICE CENTER	GASOLINE SERVICE STATIONS
1959	NELSON S AUTO SERVICE	AUTOMOBILE REPAIRING
1962	NELSON S AUTO SERVICE	AUTOMOBILE REPAIRING
1969	NELSON S AUTO SERVICE	AUTOMOBILE REPAIRING
1974	NELSON S AUTO SERVICE	AUTOMOBILE REPAIRING
1976	NELSONS AUTO SERVICE	General Automotive Repair Shops
1977	NELSONS AUTO SERVICE	General Automotive Repair Shops
1978	NELSON S AUTO SERVICE	AUTOMOBILE REPAIRING
1978	NELSONS AUTO SERVICE	General Automotive Repair Shops
1979	NELSONS AUTO SERVICE	General Automotive Repair Shops
1980	NELSONS AUTO SERVICE	General Automotive Repair Shops
1982	NELSONS AUTO SERVICE	General Automotive Repair Shops
1983	NELSON S AUTO SERVICE	AUTOMOBILE REPAIRING
1983	NELSONS AUTO SERVICE	General Automotive Repair Shops
1985	NELSONS AUTO SERVICE	General Automotive Repair Shops
1986	GOLD STAR FOOD STORES INC	Grocery Stores
1987	GOLD STAR FOOD STORES INC	Grocery Stores

AQ773 HARBOUR ISLAND RESIDENTIAL TOWER FINDS 1017424914
South 500 KNIGHTS RUN AVE ECHO N/A
1/4-1/2 TAMPA, FL 33602
0.396 mi.
2089 ft. Site 9 of 12 in cluster AQ

Relative: FINDS:
Lower Registry ID: 110063609796

Actual: 4 ft.
Click Here:

Environmental Interest/Information System:

US National Pollutant Discharge Elimination System (NPDES) module of the Compliance Information System (ICIS) tracks surface water permits issued under the Clean Water Act. Under NPDES, all facilities that discharge pollutants from any point source into waters of the United States are required to obtain a permit. The permit will likely contain limits on what can be discharged, impose monitoring and reporting requirements, and include other provisions to ensure that the discharge does not adversely affect water quality.

[Click this hyperlink](#) while viewing on your computer to access additional FINDS: detail in the EDR Site Report.

ECHO:

Envid:	1017424914
Registry ID:	110063609796
DFR URL:	http://echo.epa.gov/detailed-facility-report?fid=110063609796
Name:	HARBOUR ISLAND RESIDENTIAL TOWER
Address:	500 KNIGHTS RUN AVE
City,State,Zip:	TAMPA, FL 33602

Map ID
Direction
Distance
Elevation

MAP FINDINGS

EDR ID Number
EPA ID Number

	Site	Database(s)	EDR ID Number EPA ID Number
AQ774 South 1/4-1/2 0.396 mi. 2089 ft.	HARBOUR ISLAND RESIDENTIAL TOWER 500 KNIGHTS RUN AVE TAMPA, FL Site 10 of 12 in cluster AQ	FL NPDES	S117327341 N/A

Relative:	WASTEWATER:	
Lower	Name:	HARBOUR ISLAND RESIDENTIAL TOWER
	Address:	500 KNIGHTS RUN AVE
Actual:	City,State,Zip:	TAMPA, FL
4 ft.	Facility ID:	FLR100Q38
	Facility Type:	Construction Stormwater GP
	Status:	Active - Existing, permitted facility/site for which effluent, reclaimed water or wastewater residual discharge into the environment and/or monitoring is taking place.
	District Office:	TLST
	NPDES Permitted Site:	Not reported
	Environmental Interest:	Not reported
	Owner Type:	Unknown
	Permit Capacity:	Not reported
	Party Name:	Brady Harris, PMTE
	Company Name:	Multi-Family Construction LLC
	RP Address:	1101 Channelside Dr Ste 301
	RP Address 2:	Not reported
	RP City,Stat,Zip:	Tampa FL 33602
	Telephone:	8135495207
	Email:	brady.harris@multi-familyllc.com
	Issue Date:	10/23/2014
	Effective Date:	10/23/2014
	Expiration Date:	10/22/2019
	DOC Description:	Generic Permit
	Latitude Degrees:	27
	Latitude Minutes:	56
	Latitude Seconds:	16.58
	Longitude Degrees:	82
	Longitude Minutes:	27
	Longitude Seconds:	3.75
	Treatment:	Not reported
	Decode For Fstatus:	Active

AK775 North 1/4-1/2 0.396 mi. 2089 ft.	HAYES LEROY 1234 E HARRISON TAMPA, FL Site 14 of 17 in cluster AK	EDR Hist Cleaner	1009210544 N/A
Relative:	EDR Hist Cleaner		
Higher			
Actual:	Year: Name:	Type:	
20 ft.	1925 HAYES LEROY	CLOTHES CLEANERS AND PRESSERS	
	1930 SUMMERS JAS	CLOTHES PRESSERS AND CLEANERS	

Map ID
Direction
Distance
Elevation

MAP FINDINGS

Site

Database(s)

EDR ID Number
EPA ID Number

776
East
1/4-1/2
0.397 mi.
2096 ft.

**MARATHON OIL TAMPA TERMINAL
TAMPA, FL**

**ERNS 2017186116
N/A**

Relative:
Lower
Actual:
0 ft.

Incident Commons:

NRC Report #:

1186116

Description of Incident:

CALLER IS REPORTING THAT THERE IS A SHEEN OF UNKNOWN ORIGIN ON THE WATER. CALLER BELIEVES THAT DUE TO THE HEAVY RAINS RECENTLY, THE SHEEN HAS BEEN CAUSED BY RUNOFF FROM THE LAND. CALLER BELIEVES THAT THE AMOUNT OF OIL ON THE WATER IS VERY LOW (<1 GALLON)

Type of Incident:

UNKNOWN SHEEN

Incident Cause:

UNKNOWN

Incident Date Time:

2017-08-03 07:00:00

Incident DTG:

DISCOVERED

Incident Location:

UNKNOWN SHEEN INCIDENT

Location Address:

MARATHON OIL TAMPA TERMINAL

Location Street 1:

SEE LAT/LONG

Location Street 2:

Not reported

Location Nearest City:

TAMPA

Location State:

FL

Location County:

HILLSBOROUGH

Location Zip:

Not reported

Distance From City:

Not reported

Distance Units:

Not reported

Direction From City:

Not reported

Lat Deg:

27

Lat Min:

56

Lat Sec:

45

Lat Quad:

N

Long Deg:

82

Long Min:

26

Long Sec:

32

Long Quad:

W

Location Section:

Not reported

Location Township:

Not reported

Location range:

Not reported

Potential Range:

N

Incidents:

NRC Report #:

1186116

Aircraft Type:

Not reported

Aircraft Model:

Not reported

Aircraft ID:

Not reported

Aircraft Fuel Capacity:

Not reported

Aircraft Fuel Capacity Units:

Not reported

Aircraft Fuel on Board:

Not reported

Aircraft Fuel on Board Units:

Not reported

Aircraft Spot Number:

Not reported

Aircraft Hanger:

Not reported

Aircraft Runway Number:

Not reported

Road Mile Marker:

Not reported

Building ID:

Not reported

Type of Fixed Object:

Not reported

Power Generating Facility:

U

Generating Capacity:

Not reported

Type of Fuel:

Not reported

NPDES:

Not reported

NPDES Compliance:

U

Map ID
Direction
Distance
Elevation

MAP FINDINGS

Site

Database(s)

EDR ID Number
EPA ID Number

(Continued)

2017186116

Pipeline Type:	Not reported
DOT Regulated:	U
Pipeline Above Ground:	ABOVE
Exposed Underwater:	N
Pipeline Covered:	U
Railroad Hotline:	Not reported
Grade Crossing:	U
Location Subdivision:	Not reported
Railroad Milepost:	Not reported
Type Vehicle Involved:	Not reported
Crossing Device Type:	Not reported
Device Operational:	U
DOT Crossing Number:	Not reported
Brake Failure:	U
Description of Tank:	Not reported
Tank Above Ground:	ABOVE
Transportable Container:	U
Tank Regulated:	U
Tank Regulated By:	Not reported
Tank ID:	Not reported
Capacity of Tank:	Not reported
Capacity of Tank Units:	Not reported
Actual Amount:	Not reported
Actual Amount Units:	Not reported
Platform Rig Name:	Not reported
Platform Letter:	Not reported
Location Area ID:	Not reported
Location Block ID:	Not reported
OCSG Number:	Not reported
OCSP Number:	Not reported
State Lease Number:	Not reported
Pier Dock Number:	Not reported
Berth Slip Number:	Not reported
Continuous Release Type:	Not reported
Initial Continuous Release No:	Not reported
Continuous Release Permit:	Not reported
Allision:	U
Type of Structure:	Not reported
Structure Name:	Not reported
Structure Operational:	U
Airbag Deployed:	U
Date Tiem Normal Service:	Not reported
Service Disruption Time:	Not reported
Service Disruption Units:	Not reported
Transit Bus Flag:	Not reported
CR Begin Date:	Not reported
CR End Date:	Not reported
CR Change Date:	Not reported
FBI Contact:	Not reported
FBI Contact Date Time:	Not reported
Sub Part C Testing Req:	XXX
Conductor Testing:	Not reported
Engineer Testing:	Not reported
Trainman Testing:	Not reported
Yard Foreman Testing:	Not reported
RCL Operator Testing:	Not reported
Brakeman Testing:	Not reported

Map ID
Direction
Distance
Elevation

MAP FINDINGS

Site

Database(s)

EDR ID Number
EPA ID Number

(Continued)

2017186116

Train Dispatcher Testing: Not reported
Signalman Testing: Not reported
Other Employee Testing: Not reported
Unknown Testing: Not reported
Passenger Handling: Not reported
Passenger Route: XXX
Passenger Delay: XXX

Incident Details:

NRC Report #: 1186116
Fire Involved: N
Fire Extinguished: U
Any Evacuations: N
Number Evacuated: Not reported
Who Evacuated: Not reported
Radius of Evacuation: Not reported
Any Injuries: N
Number Injured: Not reported
Number Hospitalized: Not reported
Any Fatalities: N
Number Fatalities: Not reported
Any Damages: N
Damage Amount: Not reported
Air Corridor Closed: N
Air Corridor Desc: Not reported
Air Closure Time: Not reported
Waterway Closed: N
Waterway Desc: Not reported
Waterway Closure Time: Not reported
Road Closed: N
Road Desc: Not reported
Road Closure Time: Not reported
Closure Direction: Not reported
Major Artery: N
Track Closed: N
Track Desc: Not reported
Track Closure Time: Not reported
Media Interest: UNKNOWN
Medium Desc: WATER
Additional Medium Info: YBOOR CHANNEL
Body of Water: YBOOR CHANNEL
Tributary of: SPARKMAN CHANNEL
Release Secured: U
Estimated Duration of Release: Not reported
Release rate: Not reported
Desc Remedial Action: Not reported
State Agency on Scene: Not reported
State Agency Report Number: Not reported
Other Agency Notified: Not reported
Weather Conditions: PARTLY CLOUDY
Air Temperature: Not reported
Wind Speed: 5
Wind Direction: SE
Water Supply Contaminated: U
Sheen Size: Not reported
Sheen Color: WHITISH
Direction of Sheen Travel: Not reported

Map ID
Direction
Distance
Elevation

MAP FINDINGS

Site

Database(s)

EDR ID Number
EPA ID Number

(Continued)

2017186116

Sheen Odor Description: Not reported
Wave Condition: Not reported
Current Speed: Not reported
Current Direction: Not reported
Water Temperature: Not reported
Track Close Dir: Not reported
Empl Fatality: Not reported
Pass Fatality: Not reported
Community Impact: Not reported
Wind Speed Unit: MPH
Employee Injuries: Not reported
Passenger Injuries: Not reported
Occupant Fatality: Not reported
Current Speed Unit: Not reported
Road Closure Units: Not reported
Track CLosure Units: Not reported
Sheen Size Units: Not reported
Additional Info: Not reported
State Agency Notified: Not reported
Federal Agency Notified: USCG SECTOR STP
nearest River Mile Marker: Not reported
Sheen Size Length: Not reported
Sheen Size Length Units: Not reported
Sheen Size Width: Not reported
Sheen Size Width Units: Not reported
Offshore: N
Duration Unit: Not reported
Release Rate Unit: Not reported
Release Rate Rate: Not reported
Passengers Transferred: NO

Calls:

NRC Report #: 1186116
Site ID: 20171186116
Date Time Received: 2017-08-03 09:05:59
Date Time Complete: 2017-08-03 09:13:20
Call Type: INC
Responsible Company: Not reported
Responsible Org Type: UNKNOWN
Responsible City: Not reported
Responsible State: XX
Responsible Zip: Not reported
On Behalf: Not reported
Source: TELEPHONE

Material Involved:

NRC Report #: 1186116
Chris Code: OUN
Case Number: 000000-00-0
UN Number: Not reported
Amount of Material: 0
Unit of Measure: UNKNOWN AMOUNT
Name of Material: UNKNOWN OIL
If Reached Water: YES
Amount in Water: 0
Unit of Measure Reach Water: UNKNOWN AMOUNT

Map ID
Direction
Distance
Elevation

MAP FINDINGS

Site

Database(s)

EDR ID Number
EPA ID Number

AM777
NW
1/4-1/2
0.398 mi.
2100 ft.
SWITCH & DATA FL TWO LLC
655 N. FRANKLIN ST., SUITE 1000
TAMPA, FL 33602
Site 10 of 34 in cluster AM

FL TIER 2 **S115596284**
N/A

Relative:
Lower

TIER 2:

Actual:
4 ft.

Name: SWITCH & DATA FL TWO LLC
Address: 655 N. FRANKLIN ST., SUITE 1000
City,State,Zip: TAMPA, FL 33602

Year: 2019
Facility Id: 6683556
Active Date: Not reported
Inactive Date: Not reported
Sale Pending: Not reported
Original Date: Not reported
PLOT Source: Not reported
Latitude: Not reported
Longitude: Not reported
LEPC District: Not reported
Counties: Not reported
SERC: Not reported
Program Level: Not reported
PRIME: Not reported
SIC Code: Not reported
SIC Code 2: Not reported
NAICS Code: 531312
Last Modified Date: 02/26/2020
First Submit Date: 02/26/2020
Data Submitted By: Adam Meier, Operations Manager
Company Name: Switch & Data FL Two LLC
Comments: Not reported

Contact:

Contact ID: Not reported
Year: 2019
Facility Id: 6683556
Contact Type: Owner / Operator
Contact Name: 365 Operating Company
Contact Title: Not reported
Contact Phone: 3147407425
Contact 24Hr Phone: Not reported
Contact Telephone 2: 3145464741
Contact Telephone 3: Not reported
Contact Telephone 4: Not reported
Contact Telephone 5: Not reported
Contact Telephone 6: Not reported
Contact Email: ameier@365datacenters.com

Contact ID: Not reported
Year: 2019
Facility Id: 6683556
Contact Type: Owner / Operator
Contact Name: 365 Operating Company
Contact Title: Not reported
Contact Phone: 3147407425
Contact 24Hr Phone: Not reported
Contact Telephone 2: 3145464741
Contact Telephone 3: Not reported

Map ID
Direction
Distance
Elevation

MAP FINDINGS

Site

Database(s)

EDR ID Number
EPA ID Number

SWITCH & DATA FL TWO LLC (Continued)

S115596284

Contact Telephone 4: Not reported
Contact Telephone 5: Not reported
Contact Telephone 6: Not reported
Contact Email: ameier@365datacenters.com

Contact ID: Not reported
Year: 2019
Facility Id: 6683556
Contact Type: Owner / Operator
Contact Name: 365 Operating Company
Contact Title: Not reported
Contact Phone: 3147407425
Contact 24Hr Phone: Not reported
Contact Telephone 2: 3145464741
Contact Telephone 3: Not reported
Contact Telephone 4: Not reported
Contact Telephone 5: Not reported
Contact Telephone 6: Not reported
Contact Email: ameier@365datacenters.com

Name: SWITCH & DATA FL TWO LLC
Address: 655 N. FRANKLIN ST., SUITE 1000
City,State,Zip: TAMPA, FL 33602

Year: 2018
Facility Id: 6406290
Active Date: Not reported
Inactive Date: Not reported
Sale Pending: Not reported
Original Date: Not reported
PLOT Source: Not reported
Latitude: Not reported
Longitude: Not reported
LEPC District: Not reported
Counties: Not reported
SERC: Not reported
Program Level: Not reported
PRIME: Not reported
SIC Code: Not reported
SIC Code 2: Not reported
NAICS Code: 531312
Last Modified Date: 02/26/2019
First Submit Date: 02/26/2019
Data Submitted By: Adam Meier
Company Name: Switch & Data FL Two LLC
Comments: Not reported

Contact:
Contact ID: Not reported
Year: 2018
Facility Id: 6406290
Contact Type: Owner / Operator
Contact Name: 365 Operating Company
Contact Title: Not reported
Contact Phone: 3147407425
Contact 24Hr Phone: Not reported

Map ID
Direction
Distance
Elevation

MAP FINDINGS

Site

Database(s)

EDR ID Number
EPA ID Number

SWITCH & DATA FL TWO LLC (Continued)

S115596284

Contact Telephone 2: 3145464741
Contact Telephone 3: Not reported
Contact Telephone 4: Not reported
Contact Telephone 5: Not reported
Contact Telephone 6: Not reported
Contact Email: ameier@365datacenters.com

Contact ID: Not reported
Year: 2018
Facility Id: 6406290
Contact Type: Owner / Operator
Contact Name: 365 Operating Company
Contact Title: Not reported
Contact Phone: 3147407425
Contact 24Hr Phone: Not reported
Contact Telephone 2: 3145464741
Contact Telephone 3: Not reported
Contact Telephone 4: Not reported
Contact Telephone 5: Not reported
Contact Telephone 6: Not reported
Contact Email: ameier@365datacenters.com

Contact ID: Not reported
Year: 2018
Facility Id: 6406290
Contact Type: Owner / Operator
Contact Name: 365 Operating Company
Contact Title: Not reported
Contact Phone: 3147407425
Contact 24Hr Phone: Not reported
Contact Telephone 2: 3145464741
Contact Telephone 3: Not reported
Contact Telephone 4: Not reported
Contact Telephone 5: Not reported
Contact Telephone 6: Not reported
Contact Email: ameier@365datacenters.com

Name: SWITCH & DATA FL TWO LLC
Address: 655 N. FRANKLIN ST., SUITE 1000
City,State,Zip: TAMPA, FL 33602

Year: 2017
Facility Id: 6115237
Active Date: Not reported
Inactive Date: Not reported
Sale Pending: Not reported
Original Date: Not reported
PLOT Source: Not reported
Latitude: Not reported
Longitude: Not reported
LEPC District: Not reported
Counties: Not reported
SERC: Not reported
Program Level: Not reported
PRIME: Not reported

Map ID
Direction
Distance
Elevation

MAP FINDINGS

Site

Database(s)

EDR ID Number
EPA ID Number

SWITCH & DATA FL TWO LLC (Continued)

S115596284

SIC Code: Not reported
SIC Code 2: Not reported
NAICS Code: 531312
Last Modified Date: 03/01/2018
First Submit Date: 03/01/2018
Data Submitted By: Adam Meier
Company Name: 365 Data Centers
Comments: Not reported

Contact:

Contact ID: Not reported
Year: 2017
Facility Id: 6115237
Contact Type: Emergency Contact
Contact Name: 365 Operating Company
Contact Title: Not reported
Contact Phone: 3147407425
Contact 24Hr Phone: Not reported
Contact Telephone 2: 3145464741
Contact Telephone 3: 3147407425
Contact Telephone 4: 3147407425
Contact Telephone 5: 3147407425
Contact Telephone 6: 3145464741
Contact Email: ameier@365datacenters.com

Name: SWITCH & DATA FL TWO LLC
Address: 655 N. FRANKLIN ST., SUITE 1000
City,State,Zip: TAMPA, FL 33602

Year: 2016
Facility Id: 5860929
Active Date: Not reported
Inactive Date: Not reported
Sale Pending: Not reported
Original Date: Not reported
PLOT Source: Not reported
Latitude: Not reported
Longitude: Not reported
LEPC District: Not reported
Counties: Not reported
SERC: Not reported
Program Level: Not reported
PRIME: Not reported
SIC Code: Not reported
SIC Code 2: Not reported
NAICS Code: 531312
Last Modified Date: 02/27/2017
First Submit Date: 02/27/2017
Data Submitted By: Adam Meier
Company Name: 365 Operating Company
Comments: Not reported

Contact:

Contact ID: Not reported
Year: 2016
Facility Id: 5860929

Map ID
Direction
Distance
Elevation

MAP FINDINGS

Site

Database(s)

EDR ID Number
EPA ID Number

SWITCH & DATA FL TWO LLC (Continued)

S115596284

Contact Type: Emergency Contact
Contact Name: 365 Operating Company
Contact Title: Not reported
Contact Phone: 3147407425
Contact 24Hr Phone: Not reported
Contact Telephone 2: 3145464741
Contact Telephone 3: 3147407425
Contact Telephone 4: 3147407425
Contact Telephone 5: 3147407425
Contact Telephone 6: 3145464741
Contact Email: ameier@365datacenters.com

Name: SWITCH & DATA FL TWO LLC
Address: 655 N. FRANKLIN ST., SUITE 1000
City,State,Zip: TAMPA, FL 33602

Year: 2015
Facility Id: 5419584
Active Date: Not reported
Inactive Date: Not reported
Sale Pending: Not reported
Original Date: Not reported
PLOT Source: Not reported
Latitude: 27.949557
Longitude: -82.458798
LEPC District: Not reported
Counties: Not reported
SERC: Not reported
Program Level: Not reported
PRIME: Not reported
SIC Code: Not reported
SIC Code 2: Not reported
NAICS Code: 531312
Last Modified Date: 03/01/2016
First Submit Date: 03/01/2016
Data Submitted By: Adam Meier
Company Name: 365 Operating Company
Comments: Not reported

Contact:
Contact ID: Not reported
Year: 2015
Facility Id: 5419584
Contact Type: Emergency Contact
Contact Name: Adam Meier
Contact Title: Not reported
Contact Phone: 3147407425
Contact 24Hr Phone: Not reported
Contact Telephone 2: 3147407425
Contact Telephone 3: 3147407425
Contact Telephone 4: 3147407425
Contact Telephone 5: 3147407425
Contact Telephone 6: 415-546-6259
Contact Email: ameier@365datacenters.com

Map ID
Direction
Distance
Elevation

MAP FINDINGS

Site

Database(s)

EDR ID Number
EPA ID Number

SWITCH & DATA FL TWO LLC (Continued)

S115596284

Name: SWITCH & DATA FL TWO LLC
Address: 655 N. FRANKLIN ST., SUITE 1000
City,State,Zip: TAMPA, FL 33602

Year: 2014
Facility Id: 5023761
Active Date: Not reported
Inactive Date: Not reported
Sale Pending: Not reported
Original Date: Not reported
PLOT Source: Not reported
Latitude: 27.949557
Longitude: -82.458798
LEPC District: Not reported
Counties: Not reported
SERC: Not reported
Program Level: Not reported
PRIME: Not reported
SIC Code: Not reported
SIC Code 2: Not reported
NAICS Code: 531312
Last Modified Date: 05/04/2015
First Submit Date: 02/27/2015
Data Submitted By: Adam Meier
Company Name: 365 Operating Company
Comments: Not reported

Contact:

Contact ID: Not reported
Year: 2014
Facility Id: 5023761
Contact Type: Emergency Contact
Contact Name: Adam Meier
Contact Title: Not reported
Contact Phone: 3147407425
Contact 24Hr Phone: Not reported
Contact Telephone 2: 3147407425
Contact Telephone 3: Not reported
Contact Telephone 4: Not reported
Contact Telephone 5: Not reported
Contact Telephone 6: Not reported
Contact Email: ameier@365datacenters.com

Name: SWITCH & DATA FL TWO LLC
Address: 655 N. FRANKLIN ST., SUITE 1000
City,State,Zip: TAMPA, FL 33602

Year: 2013
Facility Id: 4564406
Active Date: Not reported
Inactive Date: Not reported
Sale Pending: Not reported
Original Date: Not reported
PLOT Source: Not reported
Latitude: 27.949557
Longitude: -82.458798

Map ID
Direction
Distance
Elevation

MAP FINDINGS

Site

Database(s)

EDR ID Number
EPA ID Number

SWITCH & DATA FL TWO LLC (Continued)

S115596284

LEPC District: Not reported
Counties: Not reported
SERC: Not reported
Program Level: Not reported
PRIME: Not reported
SIC Code: Not reported
SIC Code 2: Not reported
NAICS Code: 531312
Last Modified Date: 02/28/2014
First Submit Date: 02/28/2014
Data Submitted By: Adam Meier
Company Name: 365 Operating Company
Comments: Not reported

Contact:

Contact ID: Not reported
Year: 2013
Facility Id: 4564406
Contact Type: Emergency Contact
Contact Name: Adam Meier
Contact Title: Not reported
Contact Phone: 3147407425
Contact 24Hr Phone: Not reported
Contact Telephone 2: 3147407425
Contact Telephone 3: Not reported
Contact Telephone 4: Not reported
Contact Telephone 5: Not reported
Contact Telephone 6: Not reported
Contact Email: ameier@365main.com

Name: SWITCH & DATA FL TWO LLC
Address: 655 N. FRANKLIN ST., SUITE 1000
City,State,Zip: TAMPA, FL 33602

Year: 2012
Facility Id: 4119893
Active Date: Not reported
Inactive Date: Not reported
Sale Pending: Not reported
Original Date: Not reported
PLOT Source: Not reported
Latitude: 27.949557
Longitude: -82.458798
LEPC District: Not reported
Counties: Not reported
SERC: Not reported
Program Level: Not reported
PRIME: Not reported
SIC Code: Not reported
SIC Code 2: Not reported
NAICS Code: 531312
Last Modified Date: 03/08/2013
First Submit Date: 03/01/2013
Data Submitted By: Adam Meier
Company Name: 365 Operating Company LLC
Comments: Not reported

Map ID
Direction
Distance
Elevation

MAP FINDINGS

Site

Database(s)

EDR ID Number
EPA ID Number

SWITCH & DATA FL TWO LLC (Continued)

S115596284

Contact:

Contact ID: Not reported
Year: 2012
Facility Id: 4119893
Contact Type: Submitter
Contact Name: Adam Meier
Contact Title: Not reported
Contact Phone: Not reported
Contact 24Hr Phone: Not reported
Contact Telephone 2: Not reported
Contact Telephone 3: Not reported
Contact Telephone 4: Not reported
Contact Telephone 5: Not reported
Contact Telephone 6: Not reported
Contact Email: ameier@365main.com

Contact ID: Not reported
Year: 2012
Facility Id: 4119893
Contact Type: Emergency Contact
Contact Name: Adam Meier
Contact Title: Not reported
Contact Phone: Not reported
Contact 24Hr Phone: Not reported
Contact Telephone 2: Not reported
Contact Telephone 3: Not reported
Contact Telephone 4: Not reported
Contact Telephone 5: Not reported
Contact Telephone 6: Not reported
Contact Email: ameier@365main.com

Contact ID: Not reported
Year: 2012
Facility Id: 4119893
Contact Type: Owner / Operator
Contact Name: 365 Operating Company
Contact Title: Not reported
Contact Phone: 415-901-5723
Contact 24Hr Phone: Not reported
Contact Telephone 2: 415-546-6259
Contact Telephone 3: Not reported
Contact Telephone 4: Not reported
Contact Telephone 5: Not reported
Contact Telephone 6: Not reported
Contact Email: Not reported

Map ID
Direction
Distance
Elevation

MAP FINDINGS

Site

Database(s)

EDR ID Number
EPA ID Number

AM778
NW
1/4-1/2
0.398 mi.
2100 ft.

HOSTWAY TAMPA FRANKLIN
655 NORTH FRANKLIN STREET - SUITE 1200
TAMPA, FL 33602

FL TIER 2 S117873191
N/A

Site 11 of 34 in cluster AM

Relative:
Lower

TIER 2:

Actual:
4 ft.

Name: HOSTWAY TAMPA FRANKLIN
Address: 655 NORTH FRANKLIN STREET - SUITE 1200
City,State,Zip: TAMPA, FL 33602

Year: 2014
Facility Id: 5010721
Active Date: Not reported
Inactive Date: Not reported
Sale Pending: Not reported
Original Date: Not reported
PLOT Source: Not reported
Latitude: 27.9499419
Longitude: -82.4584011
LEPC District: Not reported
Counties: Not reported
SERC: Not reported
Program Level: Not reported
PRIME: Not reported
SIC Code: 7379
SIC Code 2: Not reported
NAICS Code: 51821
Last Modified Date: 02/18/2015
First Submit Date: 02/18/2015
Data Submitted By: Unsigned
Company Name: Hostway Services Inc
Comments: Not reported

Contact:

Contact ID: Not reported
Year: 2014
Facility Id: 5010721
Contact Type: Emergency Contact
Contact Name: Matthew Luther
Contact Title: Not reported
Contact Phone: 800-247-9888
Contact 24Hr Phone: Not reported
Contact Telephone 2: 813-221-4429
Contact Telephone 3: Not reported
Contact Telephone 4: Not reported
Contact Telephone 5: Not reported
Contact Telephone 6: Not reported
Contact Email: Not Provided

Name: HOSTWAY TAMPA FRANKLIN
Address: 655 NORTH FRANKLIN STREET - SUITE 1200
City,State,Zip: TAMPA, FL 33602

Year: 2013
Facility Id: 5010717
Active Date: Not reported
Inactive Date: Not reported

Map ID
Direction
Distance
Elevation

MAP FINDINGS

Site

Database(s)

EDR ID Number
EPA ID Number

HOSTWAY TAMPA FRANKLIN (Continued)

S117873191

Sale Pending: Not reported
Original Date: Not reported
PLOT Source: Not reported
Latitude: 27.9499419
Longitude: -82.4584011
LEPC District: Not reported
Counties: Not reported
SERC: Not reported
Program Level: Not reported
PRIME: Not reported
SIC Code: 7379
SIC Code 2: Not reported
NAICS Code: 51821
Last Modified Date: 02/18/2015
First Submit Date: 02/18/2015
Data Submitted By: Unsigned
Company Name: Hostway Services Inc
Comments: Not reported

Contact:
Contact ID: Not reported
Year: 2013
Facility Id: 5010717
Contact Type: Emergency Contact
Contact Name: Matthew Luther
Contact Title: Not reported
Contact Phone: 800-247-9888
Contact 24Hr Phone: Not reported
Contact Telephone 2: 813-221-4429
Contact Telephone 3: Not reported
Contact Telephone 4: Not reported
Contact Telephone 5: Not reported
Contact Telephone 6: Not reported
Contact Email: Not Provided

**AM779
NW
1/4-1/2
0.398 mi.
2100 ft.**

**SWITCH AND DATA - TAMPA
655 NORTH FRANKLIN STREET - SUITE 1000
TAMPA, FL 33602**

**FL TIER 2 S107724350
N/A**

Site 12 of 34 in cluster AM

**Relative:
Lower**

TIER 2:

**Actual:
4 ft.**

Name: SWITCH AND DATA D.B.A. EQUINIX - TAMPA
Address: 655 NORTH FRANKLIN STREET - SUITE 1000
City,State,Zip: TAMPA, FL 33602

Year: 2011
Facility Id: 3986522
Active Date: Not reported
Inactive Date: Not reported
Sale Pending: Not reported
Original Date: Not reported
PLOT Source: Not reported
Latitude: 27.949625
Longitude: -82.458614

Map ID
Direction
Distance
Elevation

MAP FINDINGS

Site

Database(s)

EDR ID Number
EPA ID Number

SWITCH AND DATA - TAMPA (Continued)

S107724350

LEPC District: Not reported
Counties: Not reported
SERC: Not reported
Program Level: Not reported
PRIME: Not reported
SIC Code: Not reported
SIC Code 2: Not reported
NAICS Code: Not reported
Last Modified Date: 11/12/2012
First Submit Date: 11/09/2012
Data Submitted By: Florida Division of Emergency Management
Company Name: SWITCH AND DATA MANAGEMENT COMPANY LLC
Comments: Not reported

Contact:

Contact ID: Not reported
Year: 2011
Facility Id: 3986522
Contact Type: Tier II Emergency 24 Hour Contact
Contact Name: RENE QUINONES
Contact Title: Not reported
Contact Phone: 646-772-8759
Contact 24Hr Phone: Not reported
Contact Telephone 2: Not reported
Contact Telephone 3: Not reported
Contact Telephone 4: Not reported
Contact Telephone 5: Not reported
Contact Telephone 6: Not reported
Contact Email: Not reported

Contact ID: Not reported
Year: 2011
Facility Id: 3986522
Contact Type: Tier II Emergency Contact
Contact Name: RENE QUINONES
Contact Title: Not reported
Contact Phone: 813-207-7796
Contact 24Hr Phone: Not reported
Contact Telephone 2: Not reported
Contact Telephone 3: Not reported
Contact Telephone 4: Not reported
Contact Telephone 5: Not reported
Contact Telephone 6: Not reported
Contact Email: Not reported

Contact ID: Not reported
Year: 2011
Facility Id: 3986522
Contact Type: Tier II Secondary 24 Hour Contact
Contact Name: OSSC 24 HOUR SVC
Contact Title: Not reported
Contact Phone: 813-207-7700
Contact 24Hr Phone: Not reported
Contact Telephone 2: Not reported
Contact Telephone 3: Not reported
Contact Telephone 4: Not reported
Contact Telephone 5: Not reported
Contact Telephone 6: Not reported

Map ID
Direction
Distance
Elevation

MAP FINDINGS

Site

Database(s)

EDR ID Number
EPA ID Number

SWITCH AND DATA - TAMPA (Continued)

S107724350

Contact Email: tcasimiro@switchanddata.com

Contact ID: Not reported
Year: 2011
Facility Id: 3986522
Contact Type: Tier II Secondary Contact
Contact Name: RENE QUINONES
Contact Title: Not reported
Contact Phone: 813-207-7796
Contact 24Hr Phone: Not reported
Contact Telephone 2: Not reported
Contact Telephone 3: Not reported
Contact Telephone 4: Not reported
Contact Telephone 5: Not reported
Contact Telephone 6: Not reported
Contact Email: Not reported

Contact ID: Not reported
Year: 2011
Facility Id: 3986522
Contact Type: Regulatory Contact
Contact Name: TRACY CASIMIRO
Contact Title: Not reported
Contact Phone: 813-207-7745
Contact 24Hr Phone: Not reported
Contact Telephone 2: Not reported
Contact Telephone 3: Not reported
Contact Telephone 4: Not reported
Contact Telephone 5: Not reported
Contact Telephone 6: Not reported
Contact Email: tcasimiro@switchanddata.com

Name: SWITCH AND DATA D.B.A. EQUINIX - TAMPA
Address: 655 NORTH FRANKLIN STREET - SUITE 1000
City,State,Zip: TAMPA, FL 33602

Year: 2010
Facility Id: Not reported
Active Date: Not reported
Inactive Date: Not reported
Sale Pending: Not reported
Original Date: Not reported
PLOT Source: Not reported
Latitude: 27.949625
Longitude: -82.46
LEPC District: Not reported
Counties: Not reported
SERC: Not reported
Program Level: Not reported
PRIME: Not reported
SIC Code: Not reported
SIC Code 2: Not reported
NAICS Code: Not reported
Last Modified Date: Not reported
First Submit Date: Not reported

Map ID
Direction
Distance
Elevation

MAP FINDINGS

Site

Database(s)

EDR ID Number
EPA ID Number

SWITCH AND DATA - TAMPA (Continued)

S107724350

Data Submitted By: Not reported
Company Name: Not reported
Comments: Not reported

Chemical Code: 7439921
Chemical Name: Lead
Chemical State: SOLID
Location Name: Entire Facility
Container Code: K
Pressure Code: 1
Temperature Code: 4
Average Quantity: 5
Maximum Quantity: 10080
Days On Site: 365

Name: SWITCH AND DATA D.B.A. EQUINIX - TAMPA
Address: 655 NORTH FRANKLIN STREET - SUITE 1000
City,State,Zip: TAMPA, FL 33602

Year: 2010
Facility Id: Not reported
Active Date: Not reported
Inactive Date: Not reported
Sale Pending: Not reported
Original Date: Not reported
PLOT Source: Not reported
Latitude: 27.949625
Longitude: -82.46
LEPC District: Not reported
Counties: Not reported
SERC: Not reported
Program Level: Not reported
PRIME: Not reported
SIC Code: Not reported
SIC Code 2: Not reported
NAICS Code: Not reported
Last Modified Date: Not reported
First Submit Date: Not reported
Data Submitted By: Not reported
Company Name: Not reported
Comments: Not reported

Chemical Code: 68476346
Chemical Name: Diesel Fuel Oil (low sulfur)
Chemical State: LIQUID
Location Name: Entire Facility
Container Code: A
Pressure Code: 1
Temperature Code: 4
Average Quantity: 3
Maximum Quantity: 6750
Days On Site: 365

Name: SWITCH AND DATA D.B.A. EQUINIX - TAMPA
Address: 655 NORTH FRANKLIN STREET - SUITE 1000
City,State,Zip: TAMPA, FL 33602

Map ID
Direction
Distance
Elevation

MAP FINDINGS

Site

Database(s)

EDR ID Number
EPA ID Number

SWITCH AND DATA - TAMPA (Continued)

S107724350

Year: 2010
Facility Id: Not reported
Active Date: Not reported
Inactive Date: Not reported
Sale Pending: Not reported
Original Date: Not reported
PLOT Source: Not reported
Latitude: 27.949625
Longitude: -82.46
LEPC District: Not reported
Counties: Not reported
SERC: Not reported
Program Level: Not reported
PRIME: Not reported
SIC Code: Not reported
SIC Code 2: Not reported
NAICS Code: Not reported
Last Modified Date: Not reported
First Submit Date: Not reported
Data Submitted By: Not reported
Company Name: Not reported
Comments: Not reported

Chemical Code: 7664939
Chemical Name: Sulfuric acid
Chemical State: LIQUID
Location Name: Entire Facility
Container Code: K
Pressure Code: 1
Temperature Code: 4
Average Quantity: 960
Maximum Quantity: 960
Days On Site: 365

Name: SWITCH AND DATA D.B.A. EQUINIX - TAMPA
Address: 655 NORTH FRANKLIN STREET - SUITE 1000
City,State,Zip: TAMPA, FL 33602

Year: 2010
Facility Id: Not reported
Active Date: Not reported
Inactive Date: Not reported
Sale Pending: Not reported
Original Date: Not reported
PLOT Source: Not reported
Latitude: 27.949625
Longitude: -82.46
LEPC District: Not reported
Counties: Not reported
SERC: Not reported
Program Level: Not reported
PRIME: Not reported
SIC Code: Not reported
SIC Code 2: Not reported
NAICS Code: Not reported
Last Modified Date: Not reported
First Submit Date: Not reported

Map ID
Direction
Distance
Elevation

MAP FINDINGS

Site

Database(s)

EDR ID Number
EPA ID Number

SWITCH AND DATA - TAMPA (Continued)

S107724350

Data Submitted By: Not reported
Company Name: Not reported
Comments: Not reported

Chemical Code: 7664939
Chemical Name: Sulfuric acid
Chemical State: LIQUID
Location Name: Entire Facility
Container Code: K
Pressure Code: 1
Temperature Code: 4
Average Quantity: 960
Maximum Quantity: 960
Days On Site: 365

Name: SWITCH AND DATA D.B.A. EQUINIX - TAMPA
Address: 655 NORTH FRANKLIN STREET - SUITE 1000
City,State,Zip: TAMPA, FL 33602

Year: 2010
Facility Id: Not reported
Active Date: Not reported
Inactive Date: Not reported
Sale Pending: Not reported
Original Date: Not reported
PLOT Source: Not reported
Latitude: 27.949625
Longitude: -82.46
LEPC District: Not reported
Counties: Not reported
SERC: Not reported
Program Level: Not reported
PRIME: Not reported
SIC Code: Not reported
SIC Code 2: Not reported
NAICS Code: Not reported
Last Modified Date: Not reported
First Submit Date: Not reported
Data Submitted By: Not reported
Company Name: Not reported
Comments: Not reported

Chemical Code: 68476346
Chemical Name: Diesel Fuel Oil (low sulfur)
Chemical State: LIQUID
Location Name: Entire Facility
Container Code: A
Pressure Code: 1
Temperature Code: 4
Average Quantity: 3
Maximum Quantity: 6750
Days On Site: 365

Name: SWITCH AND DATA D.B.A. EQUINIX - TAMPA
Address: 655 NORTH FRANKLIN STREET - SUITE 1000
City,State,Zip: TAMPA, FL 33602

Map ID
Direction
Distance
Elevation

MAP FINDINGS

Site

Database(s)

EDR ID Number
EPA ID Number

SWITCH AND DATA - TAMPA (Continued)

S107724350

Year: 2010
Facility Id: Not reported
Active Date: Not reported
Inactive Date: Not reported
Sale Pending: Not reported
Original Date: Not reported
PLOT Source: Not reported
Latitude: 27.949625
Longitude: -82.46
LEPC District: Not reported
Counties: Not reported
SERC: Not reported
Program Level: Not reported
PRIME: Not reported
SIC Code: Not reported
SIC Code 2: Not reported
NAICS Code: Not reported
Last Modified Date: Not reported
First Submit Date: Not reported
Data Submitted By: Not reported
Company Name: Not reported
Comments: Not reported

Chemical Code: 7439921
Chemical Name: Lead
Chemical State: SOLID
Location Name: Entire Facility
Container Code: K
Pressure Code: 1
Temperature Code: 4
Average Quantity: 5
Maximum Quantity: 10080
Days On Site: 365

Name: SWITCH AND DATA - TAMPA
Address: 655 NORTH FRANKLIN STREET - SUITE 1000
City,State,Zip: TAMPA, FL 33602
Year: Not reported
Facility Id: Not reported
Active Date: 01/01/2001
Inactive Date: Not reported
Sale Pending: False
Original Date: Not reported
PLOT Source: geocoded using batchgeocode.com 07/06/07
Latitude: 27.949625
Longitude: -82.458614
LEPC District: 8
Counties: Pinellas,Pasco,Manatee,Hillsborough,
SERC: 32807
Program Level: 0
PRIME: 25659
SIC Code: 4812
SIC Code 2: Not reported
NAICS Code: 51333

Other Chemical Data:

Report Year: 2007
Tier 2 Report ID: 104042

Map ID
Direction
Distance
Elevation

MAP FINDINGS

Site

Database(s)

EDR ID Number
EPA ID Number

SWITCH AND DATA - TAMPA (Continued)

S107724350

Chemical ID: 297122
CAS Number: 7439921
Chemical Name: Lead
Chemical Date: 5/7/2008
Average Amount: 5
Maximum Amount: 109816
Location ID: 491070
Chemical State: Solid
Mixture: False
Mixture Percent: 100.00
Container: K - BOX
Pressure: 1 - AMBIENT PRESSURE
Temperature: 4 - AMBIENT TEMPERATURE
Average Amount: 5
Maximum Amount: 109816
Days on Site: 365
Site Plan: False
Site Plan Document: Not reported
Private Location: False
Location: 10TH FLOOR, ELEC RM, MEET ME RM CAGE, 1ST FL

Report Year: 2007
Tier 2 Report ID: 104042
Chemical ID: 297121
CAS Number: 68476346
Chemical Name: DIESEL FUEL OIL (HIGH SULFUR)
Chemical Date: 5/7/2008
Average Amount: 3
Maximum Amount: 6750
Location ID: 491069
Chemical State: LIQUID
Mixture: True
Mixture Percent: .00
Container: A - ABOVE GROUND TANK
Pressure: 1 - AMBIENT PRESSURE
Temperature: 4 - AMBIENT TEMPERATURE
Average Amount: 3
Maximum Amount: 6750
Days on Site: 365
Site Plan: False
Site Plan Document: Not reported
Private Location: False
Location: 1ST FL

Report Year: 2007
Tier 2 Report ID: 104042
Chemical ID: 297120
CAS Number: 7664939
Chemical Name: Sulfuric acid
Chemical Date: 5/7/2008
Average Amount: 4
Maximum Amount: 31372
Location ID: 491068
Chemical State: Liquid
Mixture: True

Map ID
Direction
Distance
Elevation

MAP FINDINGS

Site

Database(s)

EDR ID Number
EPA ID Number

SWITCH AND DATA - TAMPA (Continued)

S107724350

Mixture Percent: .00
Container: K - BOX
Pressure: 1 - AMBIENT PRESSURE
Temperature: 4 - AMBIENT TEMPERATURE
Average Amount: 4
Maximum Amount: 31372
Days on Site: 365
Site Plan: False
Site Plan Document: Not reported
Private Location: False
Location: 10TH FLOOR, ELEC RM, MEET ME RM CAGE, 1ST FL

Report Year: 2001
Tier 2 Report ID: 100882
Chemical ID: 277218
CAS Number: 7664939
Chemical Name: Sulfuric acid
Chemical Date: 1/2/2008
Average Amount: 3
Maximum Amount: 8735
Location ID: 463907
Chemical State: Liquid Solution
Mixture: True
Mixture Percent: .00
Container: R - OTHER
Pressure: 1 - AMBIENT PRESSURE
Temperature: 4 - AMBIENT TEMPERATURE
Average Amount: 3
Maximum Amount: 8735
Days on Site: 365
Site Plan: False
Site Plan Document: Not reported
Private Location: False
Location: CAGE TO THE RIGHT OF ENTRANCE, UPS ROOM, AND FIRE SYSTEM CONTROL IN MAIN HALL

Report Year: 2002
Tier 2 Report ID: 100883
Chemical ID: 277217
CAS Number: 7664939
Chemical Name: Sulfuric acid
Chemical Date: 1/2/2008
Average Amount: 3
Maximum Amount: 8735
Location ID: 463906
Chemical State: Liquid Solution
Mixture: True
Mixture Percent: .00
Container: R - OTHER
Pressure: 1 - AMBIENT PRESSURE
Temperature: 4 - AMBIENT TEMPERATURE
Average Amount: 3
Maximum Amount: 8735
Days on Site: 365
Site Plan: False

Map ID
Direction
Distance
Elevation

MAP FINDINGS

Site

Database(s)

EDR ID Number
EPA ID Number

SWITCH AND DATA - TAMPA (Continued)

S107724350

Site Plan Document: Not reported
Private Location: False
Location: CAGE TO THE RIGHT OF ENTRANCE, UPS ROOM, AND FIRE SYSTEM CONTROL IN MAIN HALL

Report Year: 2003
Tier 2 Report ID: 100884
Chemical ID: 277216
CAS Number: 7664939
Chemical Name: Sulfuric acid
Chemical Date: 1/2/2008
Average Amount: 3
Maximum Amount: 8735
Location ID: 463905
Chemical State: Liquid Solution
Mixture: True
Mixture Percent: .00
Container: R - OTHER
Pressure: 1 - AMBIENT PRESSURE
Temperature: 4 - AMBIENT TEMPERATURE
Average Amount: 3
Maximum Amount: 8735
Days on Site: 365
Site Plan: False
Site Plan Document: Not reported
Private Location: False
Location: CAGE TO THE RIGHT OF ENTRANCE, UPS ROOM, AND FIRE SYSTEM CONTROL IN MAIN HALL

Report Year: 2004
Tier 2 Report ID: 100885
Chemical ID: 277215
CAS Number: 7664939
Chemical Name: Sulfuric acid
Chemical Date: 1/2/2008
Average Amount: 3
Maximum Amount: 8735
Location ID: 463904
Chemical State: Liquid Solution
Mixture: True
Mixture Percent: .00
Container: R - OTHER
Pressure: 1 - AMBIENT PRESSURE
Temperature: 4 - AMBIENT TEMPERATURE
Average Amount: 3
Maximum Amount: 8735
Days on Site: 365
Site Plan: False
Site Plan Document: Not reported
Private Location: False
Location: CAGE TO THE RIGHT OF ENTRANCE, UPS ROOM, AND FIRE SYSTEM CONTROL IN MAIN HALL

Report Year: 2005

Map ID
Direction
Distance
Elevation

MAP FINDINGS

Site

Database(s)

EDR ID Number
EPA ID Number

SWITCH AND DATA - TAMPA (Continued)

S107724350

Tier 2 Report ID: 100886
Chemical ID: 277214
CAS Number: 7664939
Chemical Name: Sulfuric acid
Chemical Date: 1/2/2008
Average Amount: 3
Maximum Amount: 8735
Location ID: 463903
Chemical State: Liquid Solution
Mixture: True
Mixture Percent: .00
Containter: R - OTHER
Pressure: 1 - AMBIENT PRESSURE
Temperature: 4 - AMBIENT TEMPERATURE
Average Amount: 3
Maximum Amount: 8735
Days on Site: 365
Site Plan: False
Site Plan Document: Not reported
Private Location: False
Location: CAGE TO THE RIGHT OF ENTRANCE, UPS ROOM, AND FIRE SYSTEM CONTROL IN MAIN HALL

Report Year: 2006
Tier 2 Report ID: 98431
Chemical ID: 264813
CAS Number: 7664939
Chemical Name: Sulfuric acid
Chemical Date: 5/1/2007
Average Amount: 3
Maximum Amount: 8735
Location ID: 448073
Chemical State: Liquid Solution
Mixture: True
Mixture Percent: .00
Containter: R - OTHER
Pressure: 1 - AMBIENT PRESSURE
Temperature: 4 - AMBIENT TEMPERATURE
Average Amount: 3
Maximum Amount: 8735
Days on Site: 365
Site Plan: False
Site Plan Document: Not reported
Private Location: False
Location: CAGE TO THE RIGHT OF ENTRANCE, UPS ROOM, AND FIRE SYSTEM CONTROL IN MAIN HALL

Company Info:

Company Name: SWITCH AND DATA MANAGEMENT COMPANY LLC
Company Address: 1715 NORTH WESTSHORE BOULEVARD - SUITE 650
Company City,St,Zip: TAMPA, FL 33607
Company Phone: 813-207-7700
Company Fax: 813-207-7701
Company Email: tcasimiro@switchanddata.com
FEI Number: 593608508

Map ID
Direction
Distance
Elevation

MAP FINDINGS

Site

Database(s)

EDR ID Number
EPA ID Number

SWITCH AND DATA - TAMPA (Continued)

S107724350

Company Contact Name: TRACY LEE CASIMIRO
Company Contact Phone: 800-455-9922 EXT 1045
Reduced Fees: False
Exempt Fees: False
Electronic Filing: False
Employee: 0
Comments: Not reported

**AM780
NW
1/4-1/2
0.398 mi.
2100 ft.**

**365 OPERATING COMPANY
655 N FRANKLIN ST
TAMPA, FL 33602**

**FL AST A100180347
N/A**

Site 13 of 34 in cluster AM

**Relative:
Lower**

AST:

**Actual:
4 ft.**

Name: 365 OPERATING COMPANY
Address: 655 N FRANKLIN ST
Facility ID: 9803600
Facility Status: OPEN
Type Description: Fuel user/Non-retail
Facility Phone: 8135793809
DEP Contractor Own: P
Region: STATE
Positioning Method: AGPS
Lat/Long (dms): 27 56 57 / 82 27 10

Owner:

Owner Id: 51360
Owner Name: SWITCH & DATA FL TWO LLC
Owner Address: 655 N FRANKLIN ST #1000
Owner Address 2: Not reported
Owner City,St,Zip: TAMPA, FL 33602
Owner Contact: CURTIS DWYER
Owner Phone: 8135793809

Tank Id: 1
Status: In service
Status Date: 01/01/2001
Install Date: 1/1/2001
Substance: Diesel-emergen generator
Content Description: Emerg Generator Diesel
Gallons: 2000
Tank Location: ABOVEGROUND

Construction:

Tank Id: 1
Construction Category: Primary Construction
Construction Description: Steel

Tank Id: 1
Construction Category: Overfill/Spill
Construction Description: Spill containment bucket

Tank Id: 1

Map ID
Direction
Distance
Elevation

MAP FINDINGS

Site

Database(s)

EDR ID Number
EPA ID Number

365 OPERATING COMPANY (Continued)

A100180347

Construction Category: Overfill/Spill
Construction Description: Tight fill

Tank Id: 1
Construction Category: Overfill/Spill
Construction Description: Level gauges/alarms

Tank Id: 1
Construction Category: Secondary Containment
Construction Description: Double wall - tank jacket

Monitoring:
Tank ID: 1
Monitoring Description: Monitor dbl wall tank space

Tank ID: 1
Monitoring Description: Visual inspection of ASTs

Tank ID: 1
Monitoring Description: Continuous electronic sensing

Piping:
Tank ID: 1
Piping Category: Miscellaneous Attributes
Piping Description: Abv, no soil contact

Tank ID: 1
Piping Category: Primary Construction
Piping Description: Steel/galvanized metal

Tank ID: 1
Piping Category: Miscellaneous Attributes
Piping Description: Suction piping system

[Click here for Florida Oculus:](#)

**AM781
NW
1/4-1/2
0.398 mi.
2100 ft.**

**TAMPA
655 NORTH FRANKLIN - SUITE 800
TAMPA, FL 33602**

**FL TIER 2 S107719716
N/A**

Site 14 of 34 in cluster AM

**Relative:
Lower
Actual:
4 ft.**

TIER 2:
Name: TAMPA
Address: 655 NORTH FRANKLIN - SUITE 800
City,State,Zip: TAMPA, FL 33602

Year: 2015
Facility Id: 5398126
Active Date: Not reported
Inactive Date: Not reported
Sale Pending: Not reported
Original Date: Not reported
PLOT Source: Not reported
Latitude: 27.95
Longitude: -82.458300

Map ID
Direction
Distance
Elevation

MAP FINDINGS

Site

Database(s)

EDR ID Number
EPA ID Number

TAMPA (Continued)

S107719716

LEPC District: Not reported
Counties: Not reported
SERC: Not reported
Program Level: Not reported
PRIME: Not reported
SIC Code: Not reported
SIC Code 2: Not reported
NAICS Code: 517110
Last Modified Date: 02/24/2016
First Submit Date: 02/24/2016
Data Submitted By: Rick Schwark
Company Name: DeltaCom, Inc., an EarthLink Business company
Comments: Not reported

Contact:

Contact ID: Not reported
Year: 2015
Facility Id: 5398126
Contact Type: Emergency Contact
Contact Name: Deltacom, Inc., an Earthlink Business Company NOC
Contact Title: Not reported
Contact Phone: 800-374-2350
Contact 24Hr Phone: Not reported
Contact Telephone 2: 813-471-6488
Contact Telephone 3: Not reported
Contact Telephone 4: 813-471-6488
Contact Telephone 5: 800-374-2350
Contact Telephone 6: 813-471-6488
Contact Email: Brian.Winchester@elink.com

Name: TAMPA
Address: 655 NORTH FRANKLIN - SUITE 800
City,State,Zip: TAMPA, FL 33602

Year: 2014
Facility Id: 5015812
Active Date: Not reported
Inactive Date: Not reported
Sale Pending: Not reported
Original Date: Not reported
PLOT Source: Not reported
Latitude: 27.95
Longitude: -82.458300
LEPC District: Not reported
Counties: Not reported
SERC: Not reported
Program Level: Not reported
PRIME: Not reported
SIC Code: Not reported
SIC Code 2: Not reported
NAICS Code: 517110
Last Modified Date: 02/24/2015
First Submit Date: 02/24/2015
Data Submitted By: Rick Schwark
Company Name: DeltaCom, Inc., an EarthLink Business company
Comments: Not reported

Map ID
Direction
Distance
Elevation

MAP FINDINGS

Site

Database(s)

EDR ID Number
EPA ID Number

TAMPA (Continued)

S107719716

Contact:

Contact ID: Not reported
Year: 2014
Facility Id: 5015812
Contact Type: Emergency Contact
Contact Name: Deltacom, Inc., an Earthlink Business Company NOC
Contact Title: Not reported
Contact Phone: 800-374-2350
Contact 24Hr Phone: Not reported
Contact Telephone 2: 813-471-6488
Contact Telephone 3: Not reported
Contact Telephone 4: Not reported
Contact Telephone 5: Not reported
Contact Telephone 6: Not reported
Contact Email: Tidmarsh.Williams@corp.earthlink.com

Name: TAMPA
Address: 655 NORTH FRANKLIN - SUITE 800
City,State,Zip: TAMPA, FL 33602

Year: 2013
Facility Id: 4550867
Active Date: Not reported
Inactive Date: Not reported
Sale Pending: Not reported
Original Date: Not reported
PLOT Source: Not reported
Latitude: 27.95
Longitude: -82.458300
LEPC District: Not reported
Counties: Not reported
SERC: Not reported
Program Level: Not reported
PRIME: Not reported
SIC Code: Not reported
SIC Code 2: Not reported
NAICS Code: 517110
Last Modified Date: 05/08/2014
First Submit Date: 02/26/2014
Data Submitted By: Rick Schwark
Company Name: DeltaCom, Inc., an EarthLink Business company
Comments: Not reported

Contact:

Contact ID: Not reported
Year: 2013
Facility Id: 4550867
Contact Type: Fac. Emergency Coordinator
Contact Name: Deltacom, Inc., an Earthlink Business Company Site
Contact Title: Not reported
Contact Phone: 813-471-6488
Contact 24Hr Phone: Not reported
Contact Telephone 2: 800-374-2350
Contact Telephone 3: Not reported
Contact Telephone 4: Not reported

Map ID
Direction
Distance
Elevation

MAP FINDINGS

Site

Database(s)

EDR ID Number
EPA ID Number

TAMPA (Continued)

S107719716

Contact Telephone 5: Not reported
Contact Telephone 6: Not reported
Contact Email: Tidmarsh.Williams@corp.earthlink.com

Name: DELTACOM - TAMPA
Address: 655 NORTH FRANKLIN - SUITE 800
City,State,Zip: TAMPA, FL 33602

Year: 2012
Facility Id: 4096366
Active Date: Not reported
Inactive Date: Not reported
Sale Pending: Not reported
Original Date: Not reported
PLOT Source: Not reported
Latitude: 27.95
Longitude: -82.458300
LEPC District: Not reported
Counties: Not reported
SERC: Not reported
Program Level: Not reported
PRIME: Not reported
SIC Code: Not reported
SIC Code 2: Not reported
NAICS Code: 517110
Last Modified Date: 02/21/2013
First Submit Date: 02/21/2013
Data Submitted By: Rick Schwark
Company Name: DeltaCom, Inc., an EarthLink Business company
Comments: Not reported

Contact:
Contact ID: Not reported
Year: 2012
Facility Id: 4096366
Contact Type: Tier II Emergency Contact
Contact Name: DELTACON NOC
Contact Title: Not reported
Contact Phone: 800-374-2350
Contact 24Hr Phone: Not reported
Contact Telephone 2: Not reported
Contact Telephone 3: Not reported
Contact Telephone 4: Not reported
Contact Telephone 5: Not reported
Contact Telephone 6: Not reported
Contact Email: rick.schwark@deltacom.com

Contact ID: Not reported
Year: 2012
Facility Id: 4096366
Contact Type: Tier II Secondary 24 Hour Contact
Contact Name: DELTACON NOC
Contact Title: Not reported
Contact Phone: 800-374-2350
Contact 24Hr Phone: Not reported
Contact Telephone 2: Not reported

Map ID
Direction
Distance
Elevation

MAP FINDINGS

Site

Database(s)

EDR ID Number
EPA ID Number

TAMPA (Continued)

S107719716

Contact Telephone 3: Not reported
Contact Telephone 4: Not reported
Contact Telephone 5: Not reported
Contact Telephone 6: Not reported
Contact Email: rick.schwark@deltacom.com

Contact ID: Not reported
Year: 2012
Facility Id: 4096366
Contact Type: Tier II Secondary Contact
Contact Name: DELTACON NOC
Contact Title: Not reported
Contact Phone: 800-374-2350
Contact 24Hr Phone: Not reported
Contact Telephone 2: Not reported
Contact Telephone 3: Not reported
Contact Telephone 4: Not reported
Contact Telephone 5: Not reported
Contact Telephone 6: Not reported
Contact Email: rick.schwark@deltacom.com

Contact ID: Not reported
Year: 2012
Facility Id: 4096366
Contact Type: Owner / Operator
Contact Name: Deltacom, Inc., an Earthlink Business Company
Contact Title: Not reported
Contact Phone: 800-374-2350
Contact 24Hr Phone: Not reported
Contact Telephone 2: Not reported
Contact Telephone 3: Not reported
Contact Telephone 4: Not reported
Contact Telephone 5: Not reported
Contact Telephone 6: Not reported
Contact Email: rick.schwark@corp.earthlink.com

Contact ID: Not reported
Year: 2012
Facility Id: 4096366
Contact Type: Tier II Emergency 24 Hour Contact
Contact Name: DELTACON NOC
Contact Title: Not reported
Contact Phone: 800-374-2350
Contact 24Hr Phone: Not reported
Contact Telephone 2: Not reported
Contact Telephone 3: Not reported
Contact Telephone 4: Not reported
Contact Telephone 5: Not reported
Contact Telephone 6: Not reported
Contact Email: rick.schwark@deltacom.com

Name: DELTACOM - TAMPA
Address: 655 NORTH FRANKLIN - SUITE 800
City,State,Zip: TAMPA, FL 33602

Map ID
Direction
Distance
Elevation

MAP FINDINGS

Site

Database(s)

EDR ID Number
EPA ID Number

TAMPA (Continued)

S107719716

Year: 2011
Facility Id: 3994523
Active Date: Not reported
Inactive Date: Not reported
Sale Pending: Not reported
Original Date: Not reported
PLOT Source: Not reported
Latitude: 27.95
Longitude: -82.458300
LEPC District: Not reported
Counties: Not reported
SERC: Not reported
Program Level: Not reported
PRIME: Not reported
SIC Code: Not reported
SIC Code 2: Not reported
NAICS Code: Not reported
Last Modified Date: 11/12/2012
First Submit Date: 11/09/2012
Data Submitted By: Florida Division of Emergency Management
Company Name: DeltaCom, Inc., an EarthLink Business company
Comments: Not reported

Contact:

Contact ID: Not reported
Year: 2011
Facility Id: 3994523
Contact Type: Tier II Secondary 24 Hour Contact
Contact Name: DELTACON NOC
Contact Title: Not reported
Contact Phone: 800-374-2350
Contact 24Hr Phone: Not reported
Contact Telephone 2: Not reported
Contact Telephone 3: Not reported
Contact Telephone 4: Not reported
Contact Telephone 5: Not reported
Contact Telephone 6: Not reported
Contact Email: rick.schwark@deltacom.com

Contact ID: Not reported
Year: 2011
Facility Id: 3994523
Contact Type: Tier II Emergency Contact
Contact Name: DELTACON NOC
Contact Title: Not reported
Contact Phone: 800-374-2350
Contact 24Hr Phone: Not reported
Contact Telephone 2: Not reported
Contact Telephone 3: Not reported
Contact Telephone 4: Not reported
Contact Telephone 5: Not reported
Contact Telephone 6: Not reported
Contact Email: rick.schwark@deltacom.com

Contact ID: Not reported
Year: 2011
Facility Id: 3994523
Contact Type: Tier II Secondary Contact

Map ID
Direction
Distance
Elevation

MAP FINDINGS

Site

Database(s)

EDR ID Number
EPA ID Number

TAMPA (Continued)

S107719716

Contact Name: DELTACON NOC
Contact Title: Not reported
Contact Phone: 800-374-2350
Contact 24Hr Phone: Not reported
Contact Telephone 2: Not reported
Contact Telephone 3: Not reported
Contact Telephone 4: Not reported
Contact Telephone 5: Not reported
Contact Telephone 6: Not reported
Contact Email: rick.schwark@deltacom.com

Contact ID: Not reported
Year: 2011
Facility Id: 3994523
Contact Type: Tier II Emergency 24 Hour Contact
Contact Name: DELTACON NOC
Contact Title: Not reported
Contact Phone: 800-374-2350
Contact 24Hr Phone: Not reported
Contact Telephone 2: Not reported
Contact Telephone 3: Not reported
Contact Telephone 4: Not reported
Contact Telephone 5: Not reported
Contact Telephone 6: Not reported
Contact Email: rick.schwark@deltacom.com

Name: DELTACOM - TAMPA
Address: 655 NORTH FRANKLIN - SUITE 800
City,State,Zip: TAMPA, FL 33602-

Year: 2010
Facility Id: Not reported
Active Date: Not reported
Inactive Date: Not reported
Sale Pending: Not reported
Original Date: Not reported
PLOT Source: Not reported
Latitude: 27.95
Longitude: -82.46
LEPC District: Not reported
Counties: Not reported
SERC: Not reported
Program Level: Not reported
PRIME: Not reported
SIC Code: Not reported
SIC Code 2: Not reported
NAICS Code: Not reported
Last Modified Date: Not reported
First Submit Date: Not reported
Data Submitted By: Not reported
Company Name: Not reported
Comments: Not reported

Chemical Code: 7664939
Chemical Name: Sulfuric acid

Map ID
Direction
Distance
Elevation

MAP FINDINGS

Site

Database(s)

EDR ID Number
EPA ID Number

TAMPA (Continued)

S107719716

Chemical State: LIQUID SOLUTION
Location Name: SUITE 800
Container Code: R
Pressure Code: 1
Temperature Code: 4
Average Quantity: 4210
Maximum Quantity: 8410
Days On Site: 365

Name: DELTACOM - TAMPA
Address: 655 NORTH FRANKLIN - SUITE 800
City,State,Zip: TAMPA, FL 33602-

Year: 2010
Facility Id: Not reported
Active Date: Not reported
Inactive Date: Not reported
Sale Pending: Not reported
Original Date: Not reported
PLOT Source: Not reported
Latitude: 27.95
Longitude: -82.46
LEPC District: Not reported
Counties: Not reported
SERC: Not reported
Program Level: Not reported
PRIME: Not reported
SIC Code: Not reported
SIC Code 2: Not reported
NAICS Code: Not reported
Last Modified Date: Not reported
First Submit Date: Not reported
Data Submitted By: Not reported
Company Name: Not reported
Comments: Not reported

Chemical Code: 68476346
Chemical Name: Diesel Fuel Oil (low sulfur)
Chemical State: LIQUID
Location Name: FRIST FLOOR PARKING DECK
Container Code: A
Pressure Code: 1
Temperature Code: 4
Average Quantity: 7400
Maximum Quantity: 14800
Days On Site: 365

Name: DELTACOM - TAMPA
Address: 655 NORTH FRANKLIN - SUITE 800
City,State,Zip: TAMPA, FL 33602
Year: Not reported
Facility Id: Not reported
Active Date: 01/01/1988
Inactive Date: Not reported
Sale Pending: False
Original Date: Not reported
PLOT Source: Google Maps

Map ID
Direction
Distance
Elevation

MAP FINDINGS

Site

Database(s)

EDR ID Number
EPA ID Number

TAMPA (Continued)

S107719716

Latitude: 27.950000
Longitude: -82.458300
LEPC District: 8
Counties: Pinellas, Pasco, Manatee, Hillsborough,
SERC: 28112
Program Level: 0
PRIME: 24044
SIC Code: 4813
SIC Code 2: Not reported
NAICS Code: 51331

Other Chemical Data:

Report Year: 2008
Tier 2 Report ID: 107018
Chemical ID: 310090
CAS Number: 68476346
Chemical Name: DIESEL FUEL OIL (HIGH SULFUR)
Chemical Date: 3/11/2009
Average Amount: 4
Maximum Amount: 14800
Location ID: 507564
Chemical State: LIQUID
Mixture: True
Mixture Percent: .00
Container: A - ABOVE GROUND TANK
Pressure: 1 - AMBIENT PRESSURE
Temperature: 4 - AMBIENT TEMPERATURE
Average Amount: 4
Maximum Amount: 14800
Days on Site: 365
Site Plan: True
Site Plan Document: Not reported
Private Location: False
Location: LOCATED IN THE NORTHEAST CORNER ON THE FIRST FLOOR PARKING DECK.

Report Year: 2008
Tier 2 Report ID: 107018
Chemical ID: 310089
CAS Number: 7664939
Chemical Name: Sulfuric acid
Chemical Date: 3/11/2009
Average Amount: 3
Maximum Amount: 8410
Location ID: 507563
Chemical State: Liquid
Mixture: True
Mixture Percent: .00
Container: R - OTHER
Pressure: 1 - AMBIENT PRESSURE
Temperature: 4 - AMBIENT TEMPERATURE
Average Amount: 3
Maximum Amount: 8410
Days on Site: 365
Site Plan: True
Site Plan Document: Not reported
Private Location: False
Location: LOCATED IN THE MIDDLE OF THE SITE IN SUITE 800

Map ID
Direction
Distance
Elevation

MAP FINDINGS

Site

Database(s)

EDR ID Number
EPA ID Number

TAMPA (Continued)

S107719716

Report Year: 2007
Tier 2 Report ID: 102417
Chemical ID: 285257
CAS Number: 68476346
Chemical Name: DIESEL FUEL OIL (HIGH SULFUR)
Chemical Date: 3/5/2008
Average Amount: 4
Maximum Amount: 14800
Location ID: 473667
Chemical State: LIQUID
Mixture: True
Mixture Percent: .00
Container: A - ABOVE GROUND TANK
Pressure: 1 - AMBIENT PRESSURE
Temperature: 4 - AMBIENT TEMPERATURE
Average Amount: 4
Maximum Amount: 14800
Days on Site: 365
Site Plan: True
Site Plan Document: Not reported
Private Location: False
Location: LOCATED IN THE NORTHEAST CORNER ON THE FIRST FLOOR PARKING DECK

Report Year: 2007
Tier 2 Report ID: 102417
Chemical ID: 285254
CAS Number: 7664939
Chemical Name: Sulfuric acid
Chemical Date: 3/5/2008
Average Amount: 3
Maximum Amount: 8410
Location ID: 473664
Chemical State: Liquid
Mixture: True
Mixture Percent: .00
Container: R - OTHER
Pressure: 1 - AMBIENT PRESSURE
Temperature: 4 - AMBIENT TEMPERATURE
Average Amount: 3
Maximum Amount: 8410
Days on Site: 365
Site Plan: True
Site Plan Document: Not reported
Private Location: False
Location: THE BATTERIES ARE LOCATED IN THE MIDDLE OF THE SITE IN SUITE 800

Report Year: 2006
Tier 2 Report ID: 96500
Chemical ID: 253352
CAS Number: 68476346
Chemical Name: DIESEL FUEL OIL (HIGH SULFUR)
Chemical Date: 2/16/2007
Average Amount: 4
Maximum Amount: 14800
Location ID: 433087

Map ID
Direction
Distance
Elevation

MAP FINDINGS

Site

Database(s)

EDR ID Number
EPA ID Number

TAMPA (Continued)

S107719716

Chemical State: LIQUID
Mixture: True
Mixture Percent: .00
Container: B - BELOW GROUND TANK
Pressure: 1 - AMBIENT PRESSURE
Temperature: 4 - AMBIENT TEMPERATURE
Average Amount: 4
Maximum Amount: 14800
Days on Site: 365
Site Plan: True
Site Plan Document: Not reported
Private Location: False
Location: THE AST IS LOCATED IN THE NORTHEAST CORNER ON THE FIRST FLOOR PARKING LOT.

Report Year: 2006
Tier 2 Report ID: 96500
Chemical ID: 253351
CAS Number: 7664939
Chemical Name: Sulfuric acid
Chemical Date: 2/16/2007
Average Amount: 3
Maximum Amount: 8410
Location ID: 433086
Chemical State: Liquid
Mixture: True
Mixture Percent: .00
Container: R - OTHER
Pressure: 1 - AMBIENT PRESSURE
Temperature: 4 - AMBIENT TEMPERATURE
Average Amount: 3
Maximum Amount: 8410
Days on Site: 365
Site Plan: True
Site Plan Document: Not reported
Private Location: False
Location: THE BATTERY ROOM IS LOCATED IN THE MIDDLE OF THE SITE.

Report Year: 2005
Tier 2 Report ID: 91657
Chemical ID: 232692
CAS Number: 68476346
Chemical Name: DIESEL FUEL OIL (HIGH SULFUR)
Chemical Date: 4/3/2006
Average Amount: 4
Maximum Amount: 14800
Location ID: 406272
Chemical State: LIQUID
Mixture: True
Mixture Percent: .00
Container: A - ABOVE GROUND TANK
Pressure: 1 - AMBIENT PRESSURE
Temperature: 4 - AMBIENT TEMPERATURE
Average Amount: 4
Maximum Amount: 14800

Map ID
Direction
Distance
Elevation

MAP FINDINGS

Site

Database(s)

EDR ID Number
EPA ID Number

TAMPA (Continued)

S107719716

Days on Site: 365
Site Plan: False
Site Plan Document: Not reported
Private Location: False
Location: NORTHEAST CORNER OF THE 1ST FLOOR PARKING GARAGE

Report Year: 2005
Tier 2 Report ID: 91657
Chemical ID: 232690
CAS Number: 7664939
Chemical Name: Sulfuric acid
Chemical Date: 4/3/2006
Average Amount: 2
Maximum Amount: 8410
Location ID: 406271
Chemical State: Liquid Solution
Mixture: True
Mixture Percent: .00
Container: R - OTHER
Pressure: 1 - AMBIENT PRESSURE
Temperature: 4 - AMBIENT TEMPERATURE
Average Amount: 2
Maximum Amount: 8410
Days on Site: 365
Site Plan: True
Site Plan Document: Not reported
Private Location: False
Location: BATTERY ROOM IN MIDDLE OF SITE

Report Year: 2004
Tier 2 Report ID: 88255
Chemical ID: 211435
CAS Number: 68476346
Chemical Name: DIESEL FUEL OIL (HIGH SULFUR)
Chemical Date: 4/27/2005
Average Amount: 4
Maximum Amount: 14800
Location ID: 378614
Chemical State: LIQUID
Mixture: True
Mixture Percent: .00
Container: A - ABOVE GROUND TANK
Pressure: 1 - AMBIENT PRESSURE
Temperature: 4 - AMBIENT TEMPERATURE
Average Amount: 4
Maximum Amount: 14800
Days on Site: 365
Site Plan: True
Site Plan Document: Not reported
Private Location: False
Location: IN THE NORTHEAST CORNER OF THE FIRST FLOOR PARKING GARAGE

Report Year: 2004
Tier 2 Report ID: 88255

Map ID
Direction
Distance
Elevation

MAP FINDINGS

Site

Database(s)

EDR ID Number
EPA ID Number

TAMPA (Continued)

S107719716

Chemical ID: 211434
CAS Number: 7664939
Chemical Name: Sulfuric acid
Chemical Date: 4/27/2005
Average Amount: 2
Maximum Amount: 8410
Location ID: 378613
Chemical State: Liquid
Mixture: True
Mixture Percent: .00
Container: R - OTHER
Pressure: 1 - AMBIENT PRESSURE
Temperature: 4 - AMBIENT TEMPERATURE
Average Amount: 2
Maximum Amount: 8410
Days on Site: 365
Site Plan: True
Site Plan Document: Not reported
Private Location: False
Location: BATTERY ROOM IS LOCATED IN THE MIDDLE OF THE SITE

Report Year: 2003
Tier 2 Report ID: 84433
Chemical ID: 186909
CAS Number: 68476346
Chemical Name: DIESEL FUEL OIL (HIGH SULFUR)
Chemical Date: 1/2/1972
Average Amount: 4
Maximum Amount: 14800
Location ID: 346313
Chemical State: LIQUID
Mixture: True
Mixture Percent: .00
Container: A - ABOVE GROUND TANK
Pressure: 1 - AMBIENT PRESSURE
Temperature: 4 - AMBIENT TEMPERATURE
Average Amount: 4
Maximum Amount: 14800
Days on Site: 365
Site Plan: False
Site Plan Document: Not reported
Private Location: False
Location: LOCATED IN THE NE CORNER OF FIRST FLOOR PARKING GARAGE

Report Year: 2003
Tier 2 Report ID: 84433
Chemical ID: 186908
CAS Number: 7664939
Chemical Name: Sulfuric acid
Chemical Date: 1/2/1972
Average Amount: 3
Maximum Amount: 8410
Location ID: 346312
Chemical State: Liquid
Mixture: True

Map ID
Direction
Distance
Elevation

MAP FINDINGS

Site

Database(s)

EDR ID Number
EPA ID Number

TAMPA (Continued)

S107719716

Mixture Percent: .00
Containter: R - OTHER
Pressure: 1 - AMBIENT PRESSURE
Temperature: 4 - AMBIENT TEMPERATURE
Average Amount: 3
Maximum Amount: 8410
Days on Site: 365
Site Plan: True
Site Plan Document: Not reported
Private Location: False
Location: 8TH FLOOR - BATTERY ROOM IS LOCATED IN THE MIDDLE OF THE SITE

Report Year: 2002
Tier 2 Report ID: 80754
Chemical ID: 169853
CAS Number: 68476346
Chemical Name: DIESEL FUEL OIL (HIGH SULFUR)
Chemical Date: 1/2/1972
Average Amount: 4
Maximum Amount: 14800
Location ID: 326424
Chemical State: LIQUID
Mixture: True
Mixture Percent: .00
Containter: A - ABOVE GROUND TANK
Pressure: 1 - AMBIENT PRESSURE
Temperature: 4 - AMBIENT TEMPERATURE
Average Amount: 4
Maximum Amount: 14800
Days on Site: 365
Site Plan: True
Site Plan Document: Not reported
Private Location: False
Location: NORTHEAST CORNER OF THE 1S FLOOR PARKING GARAGE

Report Year: 2001
Tier 2 Report ID: 78113
Chemical ID: 135925
CAS Number: 68476346
Chemical Name: DIESEL FUEL OIL (HIGH SULFUR)
Chemical Date: 1/2/1972
Average Amount: 4
Maximum Amount: 14800
Location ID: 296971
Chemical State: LIQUID
Mixture: False
Mixture Percent: 100.00
Containter: CONV
Pressure: CONV
Temperature: CONV
Average Amount: 4
Maximum Amount: 14800
Days on Site: 365
Site Plan: False
Site Plan Document: Not reported

Map ID
Direction
Distance
Elevation

MAP FINDINGS

Site

Database(s)

EDR ID Number
EPA ID Number

TAMPA (Continued)

S107719716

Private Location: False
Location: Not reported

Report Year: 1999
Tier 2 Report ID: 60479
Chemical ID: 130010
CAS Number: 68476346
Chemical Name: DIESEL FUEL OIL (HIGH SULFUR)
Chemical Date: 1/2/1972
Average Amount: 3
Maximum Amount: 14900
Location ID: 260166
Chemical State: LIQUID
Mixture: False
Mixture Percent: 100.00
Containter: CONV
Pressure: CONV
Temperature: CONV
Average Amount: 3
Maximum Amount: 14900
Days on Site: 90
Site Plan: False
Site Plan Document: Not reported
Private Location: False
Location: Not reported

Report Year: 2000
Tier 2 Report ID: 69576
Chemical ID: 130009
CAS Number: 68476346
Chemical Name: DIESEL FUEL OIL (HIGH SULFUR)
Chemical Date: 1/2/1972
Average Amount: 3
Maximum Amount: 14900
Location ID: 279011
Chemical State: LIQUID
Mixture: False
Mixture Percent: 100.00
Containter: CONV
Pressure: CONV
Temperature: CONV
Average Amount: 3
Maximum Amount: 14900
Days on Site: 365
Site Plan: False
Site Plan Document: Not reported
Private Location: False
Location: Not reported

Company Info:
Company Name: DELTACOM INC
Company Address: 7037 OLD MADISON PIKE
Company City,St,Zip: HUNTSVILLE, AL 35806
Company Phone: 321-377-2191

Map ID
Direction
Distance
Elevation

MAP FINDINGS

Site

Database(s)

EDR ID Number
EPA ID Number

TAMPA (Continued)

S107719716

Company Fax: 706-385-8801
Company Email: Not reported
FEI Number: 680832070
Company Contact Name: RICK SCHWARK
Company Contact Phone: 321-377-2191
Reduced Fees: False
Exempt Fees: False
Electronic Filing: False
Employee: Not reported
Comments: 6/16/2006 - NAME CHANGE FROM I T C DELTACOM TO DELTACOM PER LETTER
DATED JUNE 7, 2006. NO CHANGE IN FEIN. SBB

County: HILLSBOROUGH
SEC302: True
Active Date: 1/1/1980
Inactive Date: Not reported
Old HMIS Date: Not reported
Visit for 2001: False
Visit for 2002: False
Visit for 2003: False
Visit for 2004: True
Visit for 2005: False
Site Visit Date: 11/24/2004

**AM782
NW
1/4-1/2
0.398 mi.
2100 ft.**

**365 MAIN OPERATING CO
655 N FRANKLIN ST #1000
TAMPA, FL 33602**

**FL Financial Assurance S107937554
N/A**

Site 15 of 34 in cluster AM

**Relative:
Lower**

FL Financial Assurance 3:

**Actual:
4 ft.**

Name: 365 MAIN OPERATING CO
Address: 655 N FRANKLIN ST #1000
City,State,Zip: TAMPA, FL 33602
Region: 3
Facility ID: 9803599
Facility Phone: 8135793809
Facility Status: OPEN
Facility Type: C
Type Description: Fuel user/Non-retail
DEP CO: P
Financial Responsibility: INSURANCE
Insurance Company: ACE
Effective Date: 03/25/2013
Expire Date: 03/25/2014
Owner ID: 51360
Owner Name: SWITCH & DATA FL TWO LLC
Owner Address: 655 N FRANKLIN ST #1000
Owner Address2: Not reported
Owner City,St,Zip: TAMPA, FL 33602
Contact: CURTIS DWYER
Resp Party Phone: 8135793809

Name: 365 MAIN OPERATING CO
Address: 655 N FRANKLIN ST #1000

Map ID
Direction
Distance
Elevation

MAP FINDINGS

Site

Database(s)

EDR ID Number
EPA ID Number

365 MAIN OPERATING CO (Continued)

S107937554

City,State,Zip: TAMPA, FL 33602
Region: 3
Facility ID: 9803599
Facility Phone: 8135793809
Facility Status: OPEN
Facility Type: C
Type Description: Fuel user/Non-retail
DEP CO: P
Financial Responsibility: INSURANCE
Insurance Company: ACE
Effective Date: 03/25/2014
Expire Date: 03/25/2015
Owner ID: 51360
Owner Name: SWITCH & DATA FL TWO LLC
Owner Address: 655 N FRANKLIN ST #1000
Owner Address2: Not reported
Owner City,St,Zip: TAMPA, FL 33602
Contact: CURTIS DWYER
Resp Party Phone: 8135793809

Name: 365 MAIN OPERATING CO
Address: 655 N FRANKLIN ST #1000
City,State,Zip: TAMPA, FL 33602
Region: 3
Facility ID: 9803599
Facility Phone: 8135793809
Facility Status: OPEN
Facility Type: C
Type Description: Fuel user/Non-retail
DEP CO: P
Financial Responsibility: INSURANCE
Insurance Company: ACE
Effective Date: 11/01/2014
Expire Date: 11/01/2015
Owner ID: 51360
Owner Name: SWITCH & DATA FL TWO LLC
Owner Address: 655 N FRANKLIN ST #1000
Owner Address2: Not reported
Owner City,St,Zip: TAMPA, FL 33602
Contact: CURTIS DWYER
Resp Party Phone: 8135793809

Name: 365 MAIN OPERATING CO
Address: 655 N FRANKLIN ST #1000
City,State,Zip: TAMPA, FL 33602
Region: 3
Facility ID: 9803599
Facility Phone: 8135793809
Facility Status: OPEN
Facility Type: C
Type Description: Fuel user/Non-retail
DEP CO: P
Financial Responsibility: INSURANCE
Insurance Company: ACE
Effective Date: 11/16/2012
Expire Date: 03/25/2013
Owner ID: 51360

Map ID
Direction
Distance
Elevation

MAP FINDINGS

Site

Database(s)

EDR ID Number
EPA ID Number

365 MAIN OPERATING CO (Continued)

S107937554

Owner Name: SWITCH & DATA FL TWO LLC
Owner Address: 655 N FRANKLIN ST #1000
Owner Address2: Not reported
Owner City,St,Zip: TAMPA, FL 33602
Contact: CURTIS DWYER
Resp Party Phone: 8135793809

Name: 365 MAIN OPERATING CO
Address: 655 N FRANKLIN ST #1000
City,State,Zip: TAMPA, FL 33602
Region: 3
Facility ID: 9803599
Facility Phone: 8135793809
Facility Status: OPEN
Facility Type: C
Type Description: Fuel user/Non-retail
DEP CO: P
Financial Responsibility: INSURANCE
Insurance Company: ADMIRAL INSURANCE COMPANY
Effective Date: 11/01/2015
Expire Date: 11/01/2016
Owner ID: 51360
Owner Name: SWITCH & DATA FL TWO LLC
Owner Address: 655 N FRANKLIN ST #1000
Owner Address2: Not reported
Owner City,St,Zip: TAMPA, FL 33602
Contact: CURTIS DWYER
Resp Party Phone: 8135793809

Name: 365 MAIN OPERATING CO
Address: 655 N FRANKLIN ST #1000
City,State,Zip: TAMPA, FL 33602
Region: 3
Facility ID: 9803599
Facility Phone: 8135793809
Facility Status: OPEN
Facility Type: C
Type Description: Fuel user/Non-retail
DEP CO: P
Financial Responsibility: INSURANCE
Insurance Company: ADMIRAL INSURANCE COMPANY
Effective Date: 11/01/2017
Expire Date: 11/01/2018
Owner ID: 51360
Owner Name: SWITCH & DATA FL TWO LLC
Owner Address: 655 N FRANKLIN ST #1000
Owner Address2: Not reported
Owner City,St,Zip: TAMPA, FL 33602
Contact: CURTIS DWYER
Resp Party Phone: 8135793809

Name: 365 MAIN OPERATING CO
Address: 655 N FRANKLIN ST #1000
City,State,Zip: TAMPA, FL 33602
Region: 3
Facility ID: 9803599
Facility Phone: 8135793809

Map ID
Direction
Distance
Elevation

MAP FINDINGS

Site

Database(s)

EDR ID Number
EPA ID Number

365 MAIN OPERATING CO (Continued)

S107937554

Facility Status: OPEN
Facility Type: C
Type Description: Fuel user/Non-retail
DEP CO: P
Financial Responsibility: INSURANCE
Insurance Company: ADMIRAL INSURANCE COMPANY
Effective Date: 11/01/2018
Expire Date: 11/01/2019
Owner ID: 51360
Owner Name: SWITCH & DATA FL TWO LLC
Owner Address: 655 N FRANKLIN ST #1000
Owner Address2: Not reported
Owner City,St,Zip: TAMPA, FL 33602
Contact: CURTIS DWYER
Resp Party Phone: 8135793809

Name: 365 MAIN OPERATING CO
Address: 655 N FRANKLIN ST #1000
City,State,Zip: TAMPA, FL 33602
Region: 3
Facility ID: 9803599
Facility Phone: 8135793809
Facility Status: OPEN
Facility Type: C
Type Description: Fuel user/Non-retail
DEP CO: P
Financial Responsibility: INSURANCE
Insurance Company: ADMIRAL INSURANCE COMPANY
Effective Date: 11/01/2019
Expire Date: 11/01/2020
Owner ID: 51360
Owner Name: SWITCH & DATA FL TWO LLC
Owner Address: 655 N FRANKLIN ST #1000
Owner Address2: Not reported
Owner City,St,Zip: TAMPA, FL 33602
Contact: CURTIS DWYER
Resp Party Phone: 8135793809

Name: 365 MAIN OPERATING CO
Address: 655 N FRANKLIN ST #1000
City,State,Zip: TAMPA, FL 33602
Region: 3
Facility ID: 9803599
Facility Phone: 8135793809
Facility Status: OPEN
Facility Type: C
Type Description: Fuel user/Non-retail
DEP CO: P
Financial Responsibility: INSURANCE
Insurance Company: AEGIS
Effective Date: 11/01/2017
Expire Date: 11/01/2018
Owner ID: 51360
Owner Name: SWITCH & DATA FL TWO LLC
Owner Address: 655 N FRANKLIN ST #1000
Owner Address2: Not reported
Owner City,St,Zip: TAMPA, FL 33602

Map ID
Direction
Distance
Elevation

MAP FINDINGS

Site

Database(s)

EDR ID Number
EPA ID Number

365 MAIN OPERATING CO (Continued)

S107937554

Contact: CURTIS DWYER
Resp Party Phone: 8135793809

Name: 365 MAIN OPERATING CO
Address: 655 N FRANKLIN ST #1000
City,State,Zip: TAMPA, FL 33602
Region: 3
Facility ID: 9803599
Facility Phone: 8135793809
Facility Status: OPEN
Facility Type: C
Type Description: Fuel user/Non-retail
DEP CO: P
Financial Responsibility: INSURANCE
Insurance Company: CHUBB
Effective Date: 11/15/2011
Expire Date: 11/15/2012
Owner ID: 51360
Owner Name: SWITCH & DATA FL TWO LLC
Owner Address: 655 N FRANKLIN ST #1000
Owner Address2: Not reported
Owner City,St,Zip: TAMPA, FL 33602
Contact: CURTIS DWYER
Resp Party Phone: 8135793809

Name: 365 MAIN OPERATING CO
Address: 655 N FRANKLIN ST #1000
City,State,Zip: TAMPA, FL 33602
Region: 3
Facility ID: 9803599
Facility Phone: 8135793809
Facility Status: OPEN
Facility Type: C
Type Description: Fuel user/Non-retail
DEP CO: P
Financial Responsibility: INSURANCE
Insurance Company: COMMERCE & INDUSTRY
Effective Date: 05/03/2006
Expire Date: 05/03/2007
Owner ID: 51360
Owner Name: SWITCH & DATA FL TWO LLC
Owner Address: 655 N FRANKLIN ST #1000
Owner Address2: Not reported
Owner City,St,Zip: TAMPA, FL 33602
Contact: CURTIS DWYER
Resp Party Phone: 8135793809

Name: 365 MAIN OPERATING CO
Address: 655 N FRANKLIN ST #1000
City,State,Zip: TAMPA, FL 33602
Region: 3
Facility ID: 9803599
Facility Phone: 8135793809
Facility Status: OPEN
Facility Type: C
Type Description: Fuel user/Non-retail
DEP CO: P

Map ID
Direction
Distance
Elevation

MAP FINDINGS

Site

Database(s)

EDR ID Number
EPA ID Number

365 MAIN OPERATING CO (Continued)

S107937554

Financial Responsibility: INSURANCE
Insurance Company: INDIAN HARBOR
Effective Date: 05/01/2009
Expire Date: 05/01/2010
Owner ID: 51360
Owner Name: SWITCH & DATA FL TWO LLC
Owner Address: 655 N FRANKLIN ST #1000
Owner Address2: Not reported
Owner City,St,Zip: TAMPA, FL 33602
Contact: CURTIS DWYER
Resp Party Phone: 8135793809

**AM783
NW
1/4-1/2
0.398 mi.
2100 ft.**

**NEUTRAL TANDEM - TAMPA
655 NORTH FRANKLIN STREET - GARAGE LEVEL 6 1/2
TAMPA, FL 33602**

**FL TIER 2 S108034845
N/A**

Site 16 of 34 in cluster AM

**Relative:
Lower**

TIER 2:

**Actual:
4 ft.**

Name: NEUTRAL TANDEM - TAMPA
Address: 655 NORTH FRANKLIN STREET - GARAGE LEVEL 6 1/2
City,State,Zip: TAMPA, FL 33602

Year: 2013
Facility Id: 4496860
Active Date: Not reported
Inactive Date: Not reported
Sale Pending: Not reported
Original Date: Not reported
PLOT Source: Not reported
Latitude: 27.9496
Longitude: -82.458600
LEPC District: Not reported
Counties: Not reported
SERC: Not reported
Program Level: Not reported
PRIME: Not reported
SIC Code: 4813
SIC Code 2: Not reported
NAICS Code: 51711
Last Modified Date: 01/16/2014
First Submit Date: 01/16/2014
Data Submitted By: Jon Bucht / Manager Engineering
Company Name: NEUTRAL TANDEM INC.
Comments: Not reported

Contact:

Contact ID: Not reported
Year: 2013
Facility Id: 4496860
Contact Type: 313 Technical Contact
Contact Name: Jon Bucht
Contact Title: Not reported
Contact Phone: 312-384-8044
Contact 24Hr Phone: Not reported
Contact Telephone 2: 866-388-7258
Contact Telephone 3: 312-384-8044
Contact Telephone 4: Not reported

Map ID
Direction
Distance
Elevation

MAP FINDINGS

Site

Database(s)

EDR ID Number
EPA ID Number

NEUTRAL TANDEM - TAMPA (Continued)

S108034845

Contact Telephone 5: Not reported
Contact Telephone 6: Not reported
Contact Email: jbucht@neutraltandem.com

Name: NEUTRAL TANDEM - TAMPA
Address: 655 NORTH FRANKLIN STREET - GARAGE LEVEL 6 1/2
City,State,Zip: TAMPA, FL 33602

Year: 2012
Facility Id: 4033392
Active Date: Not reported
Inactive Date: Not reported
Sale Pending: Not reported
Original Date: Not reported
PLOT Source: Not reported
Latitude: 27.9496
Longitude: -82.458600
LEPC District: Not reported
Counties: Not reported
SERC: Not reported
Program Level: Not reported
PRIME: Not reported
SIC Code: 4813
SIC Code 2: Not reported
NAICS Code: 51711
Last Modified Date: 01/22/2013
First Submit Date: 01/22/2013
Data Submitted By: Jon Bucht / Manager Engineering
Company Name: NEUTRAL TANDEM INC.
Comments: Not reported

Contact:

Contact ID: Not reported
Year: 2012
Facility Id: 4033392
Contact Type: Owner / Operator
Contact Name: Neutral Tandem, Inc
Contact Title: Not reported
Contact Phone: 866-388-7258
Contact 24Hr Phone: Not reported
Contact Telephone 2: 312-384-8044
Contact Telephone 3: Not reported
Contact Telephone 4: Not reported
Contact Telephone 5: Not reported
Contact Telephone 6: Not reported
Contact Email: jbucht@inteliquent.com

Contact ID: Not reported
Year: 2012
Facility Id: 4033392
Contact Type: 313 Technical Contact
Contact Name: Jon Bucht
Contact Title: Not reported
Contact Phone: 312-384-8044
Contact 24Hr Phone: Not reported
Contact Telephone 2: Not reported

Map ID
Direction
Distance
Elevation

MAP FINDINGS

Site

Database(s)

EDR ID Number
EPA ID Number

NEUTRAL TANDEM - TAMPA (Continued)

S108034845

Contact Telephone 3: Not reported
Contact Telephone 4: Not reported
Contact Telephone 5: Not reported
Contact Telephone 6: Not reported
Contact Email: jbuch@neutraltandem.com

Contact ID: Not reported
Year: 2012
Facility Id: 4033392
Contact Type: Tier II Secondary 24 Hour Contact
Contact Name: Daniel McDonald
Contact Title: Not reported
Contact Phone: 866-388-7258
Contact 24Hr Phone: Not reported
Contact Telephone 2: Not reported
Contact Telephone 3: Not reported
Contact Telephone 4: Not reported
Contact Telephone 5: Not reported
Contact Telephone 6: Not reported
Contact Email: dmcdonald@neutraltandem.com

Contact ID: Not reported
Year: 2012
Facility Id: 4033392
Contact Type: Tier II Secondary Contact
Contact Name: Daniel McDonald
Contact Title: Not reported
Contact Phone: 813-223-7138
Contact 24Hr Phone: Not reported
Contact Telephone 2: Not reported
Contact Telephone 3: Not reported
Contact Telephone 4: Not reported
Contact Telephone 5: Not reported
Contact Telephone 6: Not reported
Contact Email: dmcdonald@neutraltandem.com

Contact ID: Not reported
Year: 2012
Facility Id: 4033392
Contact Type: Emergency Contact
Contact Name: Brad Hobbs
Contact Title: Not reported
Contact Phone: 866-388-7258
Contact 24Hr Phone: Not reported
Contact Telephone 2: 404-589-9260
Contact Telephone 3: Not reported
Contact Telephone 4: Not reported
Contact Telephone 5: Not reported
Contact Telephone 6: Not reported
Contact Email: bhobbs@inteliquent.com

Name: NEUTRAL TANDEM - TAMPA
Address: 655 NORTH FRANKLIN STREET - GARAGE LEVEL 6 1/2
City,State,Zip: TAMPA, FL 33602

Map ID
Direction
Distance
Elevation

MAP FINDINGS

Site

Database(s)

EDR ID Number
EPA ID Number

NEUTRAL TANDEM - TAMPA (Continued)

S108034845

Year: 2011
Facility Id: 3991550
Active Date: Not reported
Inactive Date: Not reported
Sale Pending: Not reported
Original Date: Not reported
PLOT Source: Not reported
Latitude: 27.9496
Longitude: -82.458600
LEPC District: Not reported
Counties: Not reported
SERC: Not reported
Program Level: Not reported
PRIME: Not reported
SIC Code: Not reported
SIC Code 2: Not reported
NAICS Code: Not reported
Last Modified Date: 11/12/2012
First Submit Date: 11/09/2012
Data Submitted By: Florida Division of Emergency Management
Company Name: NEUTRAL TANDEM INC.
Comments: Not reported

Contact:

Contact ID: Not reported
Year: 2011
Facility Id: 3991550
Contact Type: Tier II Emergency Contact
Contact Name: Manny Ceara
Contact Title: Not reported
Contact Phone: 305-416-4071
Contact 24Hr Phone: Not reported
Contact Telephone 2: Not reported
Contact Telephone 3: Not reported
Contact Telephone 4: Not reported
Contact Telephone 5: Not reported
Contact Telephone 6: Not reported
Contact Email: mceara@neutraltandem.com

Contact ID: Not reported
Year: 2011
Facility Id: 3991550
Contact Type: Tier II Emergency 24 Hour Contact
Contact Name: Manny Ceara
Contact Title: Not reported
Contact Phone: 866-388-7258
Contact 24Hr Phone: Not reported
Contact Telephone 2: Not reported
Contact Telephone 3: Not reported
Contact Telephone 4: Not reported
Contact Telephone 5: Not reported
Contact Telephone 6: Not reported
Contact Email: mceara@neutraltandem.com

Contact ID: Not reported
Year: 2011
Facility Id: 3991550
Contact Type: Tier II Secondary 24 Hour Contact

Map ID
Direction
Distance
Elevation

MAP FINDINGS

Site

Database(s)

EDR ID Number
EPA ID Number

NEUTRAL TANDEM - TAMPA (Continued)

S108034845

Contact Name: Daniel McDonald
Contact Title: Not reported
Contact Phone: 866-388-7258
Contact 24Hr Phone: Not reported
Contact Telephone 2: Not reported
Contact Telephone 3: Not reported
Contact Telephone 4: Not reported
Contact Telephone 5: Not reported
Contact Telephone 6: Not reported
Contact Email: dmcdonald@neutraltandem.com

Contact ID: Not reported
Year: 2011
Facility Id: 3991550
Contact Type: Tier II Secondary Contact
Contact Name: Daniel McDonald
Contact Title: Not reported
Contact Phone: 813-223-7138
Contact 24Hr Phone: Not reported
Contact Telephone 2: Not reported
Contact Telephone 3: Not reported
Contact Telephone 4: Not reported
Contact Telephone 5: Not reported
Contact Telephone 6: Not reported
Contact Email: dmcdonald@neutraltandem.com

Contact ID: Not reported
Year: 2011
Facility Id: 3991550
Contact Type: 313 Technical Contact
Contact Name: Jon Bucht
Contact Title: Not reported
Contact Phone: 312-384-8044
Contact 24Hr Phone: Not reported
Contact Telephone 2: Not reported
Contact Telephone 3: Not reported
Contact Telephone 4: Not reported
Contact Telephone 5: Not reported
Contact Telephone 6: Not reported
Contact Email: jbucht@neutraltandem.com

Name: NEUTRAL TANDEM - TAMPA
Address: 655 NORTH FRANKLIN STREET - GARAGE LEVEL 6 1/2
City,State,Zip: TAMPA, FL 33602

Year: 2010
Facility Id: Not reported
Active Date: Not reported
Inactive Date: Not reported
Sale Pending: Not reported
Original Date: Not reported
PLOT Source: Not reported
Latitude: 27.9496
Longitude: -82.46
LEPC District: Not reported

Map ID
Direction
Distance
Elevation

MAP FINDINGS

Site

Database(s)

EDR ID Number
EPA ID Number

NEUTRAL TANDEM - TAMPA (Continued)

S108034845

Counties: Not reported
SERC: Not reported
Program Level: Not reported
PRIME: Not reported
SIC Code: Not reported
SIC Code 2: Not reported
NAICS Code: Not reported
Last Modified Date: Not reported
First Submit Date: Not reported
Data Submitted By: Not reported
Company Name: Not reported
Comments: Not reported

Chemical Code: 7664939
Chemical Name: Sulfuric acid
Chemical State: LIQUID
Location Name: Tampa - Garage Level 6 1/2
Container Code: R
Pressure Code: 1
Temperature Code: 4
Average Quantity: 861
Maximum Quantity: 861
Days On Site: 365

Name: NEUTRAL TANDEM - TAMPA
Address: 655 NORTH FRANKLIN STREET - GARAGE LEVEL 6 1/2
City,State,Zip: TAMPA, FL 33602
Year: Not reported
Facility Id: Not reported
Active Date: 05/26/2005
Inactive Date: Not reported
Sale Pending: False
Original Date: Not reported
PLOT Source: geocoded using batchgeocode.com 07/06/07
Latitude: 27.954200
Longitude: -82.456300
LEPC District: 8
Counties: Pinellas,Pasco,Manatee,Hillsborough,
SERC: 33311
Program Level: 0
PRIME: 25858
SIC Code: 4813
SIC Code 2: Not reported
NAICS Code: 51331

Other Chemical Data:

Report Year: 2008
Tier 2 Report ID: 106470
Chemical ID: 308555
CAS Number: 7664939
Chemical Name: Sulfuric acid
Chemical Date: 2/25/2009
Average Amount: 2
Maximum Amount: 861
Location ID: 505537
Chemical State: Liquid
Mixture: True
Mixture Percent: .00

Map ID
Direction
Distance
Elevation

MAP FINDINGS

Site

Database(s)

EDR ID Number
EPA ID Number

NEUTRAL TANDEM - TAMPA (Continued)

S108034845

Container: R - OTHER
Pressure: 1 - AMBIENT PRESSURE
Temperature: 4 - AMBIENT TEMPERATURE
Average Amount: 2
Maximum Amount: 861
Days on Site: 365
Site Plan: False
Site Plan Document: Not reported
Private Location: False
Location: BATTERIES

Report Year: 2007
Tier 2 Report ID: 101308
Chemical ID: 278624
CAS Number: 7664939
Chemical Name: Sulfuric acid
Chemical Date: 1/23/2008
Average Amount: 2
Maximum Amount: 861
Location ID: 465602
Chemical State: Liquid
Mixture: True
Mixture Percent: .00
Container: R - OTHER
Pressure: 1 - AMBIENT PRESSURE
Temperature: 4 - AMBIENT TEMPERATURE
Average Amount: 2
Maximum Amount: 861
Days on Site: 365
Site Plan: False
Site Plan Document: Not reported
Private Location: False
Location: PARKING LEVEL GARAGE LEVEL 6.5

Report Year: 2006
Tier 2 Report ID: 95948
Chemical ID: 250945
CAS Number: 7664939
Chemical Name: Sulfuric acid
Chemical Date: 1/25/2007
Average Amount: 2
Maximum Amount: 861
Location ID: 430266
Chemical State: Liquid
Mixture: True
Mixture Percent: .00
Container: R - OTHER
Pressure: 1 - AMBIENT PRESSURE
Temperature: 4 - AMBIENT TEMPERATURE
Average Amount: 2
Maximum Amount: 861
Days on Site: 365
Site Plan: False
Site Plan Document: Not reported
Private Location: False

Map ID
Direction
Distance
Elevation

MAP FINDINGS

Site

Database(s)

EDR ID Number
EPA ID Number

NEUTRAL TANDEM - TAMPA (Continued)

S108034845

Location: PRAKING GARAGE LEVEL 6.5

Report Year: 2005
Tier 2 Report ID: 93859
Chemical ID: 236378
CAS Number: 7664939
Chemical Name: Sulfuric acid
Chemical Date: 4/28/2006
Average Amount: 2
Maximum Amount: 830
Location ID: 411361
Chemical State: Liquid
Mixture: True
Mixture Percent: .00
Containter: R - OTHER
Pressure: 1 - AMBIENT PRESSURE
Temperature: 4 - AMBIENT TEMPERATURE
Average Amount: 2
Maximum Amount: 830
Days on Site: 96
Site Plan: False
Site Plan Document: Not reported
Private Location: False
Location: PARKING GARAGE LEVEL 6.5

Company Info:

Company Name: NEUTRAL TANDEM INC.
Company Address: ONE SOUTH WACKER DRIVE SUITE 200
Company City,St,Zip: CHICAGO, IL 60606
Company Phone: 312-384-8000
Company Fax: Not reported
Company Email: Not reported
FEI Number: 311786871
Comany Contact Name: JON BUCHT - CONSTRUCTION MANAGER
Cmpny Contact Phone: 312-384-8000
Reduced Fees: False
Exempt Fees: False
Electronic Filing: False
Employee: 0
Comments: Not reported

AM784
NW
1/4-1/2
0.398 mi.
2100 ft.

PROGRESS TELECOM - EPIK - FL022
655 NORTH FRANKLIN -29299
TAMPA, FL 33602

Site 17 of 34 in cluster AM

FL TIER 2 S107722557
N/A

Relative:
Lower

TIER 2:

Actual:
4 ft.

Name: PROGRESS TELECOM - EPIK - FL022
Address: 655 NORTH FRANKLIN---29299
City,State,Zip: TAMPA, FL 33602
Year: Not reported

Map ID
Direction
Distance
Elevation

MAP FINDINGS

Site

Database(s)

EDR ID Number
EPA ID Number

PROGRESS TELECOM - EPIK - FL022 (Continued)

S107722557

Facility Id: Not reported
Active Date: 01/01/1999
Inactive Date: 01/01/2004
Sale Pending: False
Original Date: Not reported
PLOT Source: ZIP Code
Latitude: 27.950350
Longitude: -82.462220
LEPC District: 8
Counties: Pinellas,Pasco,Manatee,Hillsborough,
SERC: 29299
Program Level: 0
PRIME: 25061
SIC Code: 5065
SIC Code 2: Not reported
NAICS Code: 42169

Other Chemical Data:

Report Year: 2001
Tier 2 Report ID: 78362
Chemical ID: 94483
CAS Number: 7439921
Chemical Name: LEAD
Chemical Date: 1/2/1972
Average Amount: 4
Maximum Amount: 32400
Location ID: 297361
Chemical State: SOLID
Mixture: False
Mixture Percent: 100.00
Container: R - OTHER
Pressure: 1 - AMBIENT PRESSURE
Temperature: 4 - AMBIENT TEMPERATURE
Average Amount: 4
Maximum Amount: 32400
Days on Site: 365
Site Plan: False
Site Plan Document: Not reported
Private Location: False
Location: INSIDE HUT

Report Year: 2000
Tier 2 Report ID: 69890
Chemical ID: 86490
CAS Number: 7439921
Chemical Name: LEAD
Chemical Date: 1/2/1972
Average Amount: 4
Maximum Amount: 29280
Location ID: 279425
Chemical State: SOLID
Mixture: False
Mixture Percent: 100.00
Container: CONV
Pressure: CONV
Temperature: CONV
Average Amount: 4

Map ID
Direction
Distance
Elevation

MAP FINDINGS

Site

Database(s)

EDR ID Number
EPA ID Number

PROGRESS TELECOM - EPIK - FL022 (Continued)

S107722557

Maximum Amount: 29280
Days on Site: 365
Site Plan: False
Site Plan Document: Not reported
Private Location: False
Location: Not reported

Report Year: 2003
Tier 2 Report ID: 85347
Chemical ID: 179872
CAS Number: 7664939
Chemical Name: Sulfuric acid
Chemical Date: 1/2/1972
Average Amount: 4
Maximum Amount: 14628
Location ID: 338316
Chemical State: Liquid Solution
Mixture: True
Mixture Percent: .00
Container: R - OTHER
Pressure: 1 - AMBIENT PRESSURE
Temperature: 4 - AMBIENT TEMPERATURE
Average Amount: 4
Maximum Amount: 14628
Days on Site: 365
Site Plan: False
Site Plan Document: Not reported
Private Location: False
Location: INSIDE BATTERY FLOOR 12

Report Year: 2003
Tier 2 Report ID: 85347
Chemical ID: 179871
CAS Number: 7439921
Chemical Name: Lead
Chemical Date: 1/2/1972
Average Amount: 4
Maximum Amount: 39178
Location ID: 338315
Chemical State: Solid
Mixture: False
Mixture Percent: 100.00
Container: R - OTHER
Pressure: 1 - AMBIENT PRESSURE
Temperature: 4 - AMBIENT TEMPERATURE
Average Amount: 4
Maximum Amount: 39178
Days on Site: 365
Site Plan: False
Site Plan Document: Not reported
Private Location: False
Location: INSIDE BATTERY 12TH FLOOR

Report Year: 2003

Map ID
Direction
Distance
Elevation

MAP FINDINGS

Site

Database(s)

EDR ID Number
EPA ID Number

PROGRESS TELECOM - EPIK - FL022 (Continued)

S107722557

Tier 2 Report ID: 85347
Chemical ID: 179870
CAS Number: 68476346
Chemical Name: DIESEL FUEL OIL (HIGH SULFUR)
Chemical Date: 1/2/1972
Average Amount: 4
Maximum Amount: 14800
Location ID: 338314
Chemical State: LIQUID
Mixture: True
Mixture Percent: .00
Container: A - ABOVE GROUND TANK
Pressure: 1 - AMBIENT PRESSURE
Temperature: 4 - AMBIENT TEMPERATURE
Average Amount: 4
Maximum Amount: 14800
Days on Site: 365
Site Plan: False
Site Plan Document: Not reported
Private Location: False
Location: GROUND FLOOR TANK ROOM

Report Year: 2002
Tier 2 Report ID: 81410
Chemical ID: 166168
CAS Number: 7664939
Chemical Name: Sulfuric acid
Chemical Date: 1/2/1972
Average Amount: 4
Maximum Amount: 14628
Location ID: 321704
Chemical State: Liquid
Mixture: True
Mixture Percent: .00
Container: R - OTHER
Pressure: 1 - AMBIENT PRESSURE
Temperature: 4 - AMBIENT TEMPERATURE
Average Amount: 4
Maximum Amount: 14628
Days on Site: 365
Site Plan: False
Site Plan Document: Not reported
Private Location: False
Location: 12TH FLOOR BATTERY ROOM

Report Year: 2002
Tier 2 Report ID: 81410
Chemical ID: 166167
CAS Number: 7439921
Chemical Name: Lead
Chemical Date: 1/2/1972
Average Amount: 4
Maximum Amount: 48972
Location ID: 321703
Chemical State: Solid

Map ID
Direction
Distance
Elevation

MAP FINDINGS

Site

Database(s)

EDR ID Number
EPA ID Number

PROGRESS TELECOM - EPIK - FL022 (Continued)

S107722557

Mixture: False
Mixture Percent: 100.00
Container: R - OTHER
Pressure: 1 - AMBIENT PRESSURE
Temperature: 4 - AMBIENT TEMPERATURE
Average Amount: 4
Maximum Amount: 48972
Days on Site: 365
Site Plan: False
Site Plan Document: Not reported
Private Location: False
Location: INSIDE HUT

Report Year: 2002
Tier 2 Report ID: 81410
Chemical ID: 166166
CAS Number: 68476346
Chemical Name: DIESEL FUEL OIL (HIGH SULFUR)
Chemical Date: 1/2/1972
Average Amount: 4
Maximum Amount: 14800
Location ID: 321702
Chemical State: LIQUID
Mixture: True
Mixture Percent: .00
Container: A - ABOVE GROUND TANK
Pressure: 1 - AMBIENT PRESSURE
Temperature: 4 - AMBIENT TEMPERATURE
Average Amount: 4
Maximum Amount: 14800
Days on Site: 365
Site Plan: False
Site Plan Document: Not reported
Private Location: False
Location: GROUND FLOOR GENERATOR ROOM

Report Year: 2000
Tier 2 Report ID: 69890
Chemical ID: 149016
CAS Number: 7664939
Chemical Name: Sulfuric acid
Chemical Date: 1/2/1972
Average Amount: 4
Maximum Amount: 14628
Location ID: 279426
Chemical State: LIQUID
Mixture: False
Mixture Percent: 100.00
Container: CONV
Pressure: CONV
Temperature: CONV
Average Amount: 4
Maximum Amount: 14628
Days on Site: 365
Site Plan: False

Map ID
Direction
Distance
Elevation

MAP FINDINGS

Site

Database(s)

EDR ID Number
EPA ID Number

PROGRESS TELECOM - EPIK - FL022 (Continued)

S107722557

Site Plan Document: Not reported
Private Location: False
Location: Not reported

Report Year: 2001
Tier 2 Report ID: 78362
Chemical ID: 149015
CAS Number: 7664939
Chemical Name: Sulfuric acid
Chemical Date: 1/2/1972
Average Amount: 4
Maximum Amount: 9600
Location ID: 301365
Chemical State: Liquid Solution
Mixture: True
Mixture Percent: .00
Container: R - OTHER
Pressure: 1 - AMBIENT PRESSURE
Temperature: 4 - AMBIENT TEMPERATURE
Average Amount: 0
Maximum Amount: 0
Days on Site: 365
Site Plan: False
Site Plan Document: Not reported
Private Location: False
Location: INSIDE BATTERY INSIDE HUT

Location ID: 297362
Chemical State: LIQUID
Mixture: False
Mixture Percent: 100.00
Container: CONV
Pressure: CONV
Temperature: CONV
Average Amount: 4
Maximum Amount: 9600
Days on Site: 365
Site Plan: False
Site Plan Document: Not reported
Private Location: False
Location: Not reported

Report Year: 2001
Tier 2 Report ID: 78362
Chemical ID: 135855
CAS Number: 68476346
Chemical Name: DIESEL FUEL OIL (HIGH SULFUR)
Chemical Date: 1/2/1972
Average Amount: 4
Maximum Amount: 14000
Location ID: 297360
Chemical State: Liquid Solution
Mixture: True
Mixture Percent: .00
Container: A - ABOVE GROUND TANK

Map ID
Direction
Distance
Elevation

MAP FINDINGS

Site

Database(s)

EDR ID Number
EPA ID Number

PROGRESS TELECOM - EPIK - FL022 (Continued)

S107722557

Pressure: 1 - AMBIENT PRESSURE
Temperature: 4 - AMBIENT TEMPERATURE
Average Amount: 4
Maximum Amount: 14000
Days on Site: 365
Site Plan: False
Site Plan Document: Not reported
Private Location: False
Location: NEXT TO HUT

Company Info:

Company Name: HOST WAY
Company Address: 655 NORTH FRANKLIN STREET - SUITE 1200
Company City,St,Zip: TAMPA, FL 33602
Company Phone: Not reported
Company Fax: Not reported
Company Email: Not reported
FEI Number: 450518301
Company Contact Name: CHARLES CHARMATZ
Company Contact Phone: CHARLES CHARMATZ
Reduced Fees: False
Exempt Fees: False
Electronic Filing: False
Employee: 0
Comments: Not reported

AM785
NW
1/4-1/2
0.398 mi.
2100 ft.

WINDSTREAM NUVOX - TAMPA CENTRAL OFFICE
655 NORTH FRANKLIN STREET
TAMPA, FL 33602
Site 18 of 34 in cluster AM

FL TIER 2 S109926203
N/A

Relative:
Lower

TIER 2:

Actual:
4 ft.

Name: WINDSTREAM NUVOX - TAMPA CENTRAL OFFICE
Address: 655 NORTH FRANKLIN STREET
City,State,Zip: TAMPA, FL 33602

Year: 2019
Facility Id: 6650483
Active Date: Not reported
Inactive Date: Not reported
Sale Pending: Not reported
Original Date: Not reported
PLOT Source: Not reported
Latitude: Not reported
Longitude: Not reported
LEPC District: Not reported
Counties: Not reported
SERC: Not reported
Program Level: Not reported
PRIME: Not reported
SIC Code: Not reported
SIC Code 2: Not reported

Map ID
Direction
Distance
Elevation

MAP FINDINGS

Site

Database(s)

EDR ID Number
EPA ID Number

WINDSTREAM NUVOX - TAMPA CENTRAL OFFICE (Continued)

S109926203

NAICS Code: 517311
Last Modified Date: 02/04/2020
First Submit Date: 02/04/2020
Data Submitted By: Lauren Ford-EH&S Analyst
Company Name: WINDSTREAM COMMUNICATIONS, INC
Comments: Not reported

Contact:

Contact ID: Not reported
Year: 2019
Facility Id: 6650483
Contact Type: Owner / Operator
Contact Name: Windstream Communications Inc
Contact Title: Not reported
Contact Phone: Not reported
Contact 24Hr Phone: Not reported
Contact Telephone 2: 501-748-0366
Contact Telephone 3: Not reported
Contact Telephone 4: Not reported
Contact Telephone 5: Not reported
Contact Telephone 6: Not reported
Contact Email: environmental@windstream.com

Contact ID: Not reported
Year: 2019
Facility Id: 6650483
Contact Type: Owner / Operator
Contact Name: Windstream Communications Inc
Contact Title: Not reported
Contact Phone: Not reported
Contact 24Hr Phone: Not reported
Contact Telephone 2: 501-748-0366
Contact Telephone 3: Not reported
Contact Telephone 4: Not reported
Contact Telephone 5: Not reported
Contact Telephone 6: Not reported
Contact Email: environmental@windstream.com

Name: WINDSTREAM NUVOX - TAMPA CENTRAL OFFICE
Address: 655 NORTH FRANKLIN STREET
City,State,Zip: TAMPA, FL 33602

Year: 2018
Facility Id: 6356833
Active Date: Not reported
Inactive Date: Not reported
Sale Pending: Not reported
Original Date: Not reported
PLOT Source: Not reported
Latitude: Not reported
Longitude: Not reported
LEPC District: Not reported
Counties: Not reported
SERC: Not reported
Program Level: Not reported
PRIME: Not reported

Map ID
Direction
Distance
Elevation

MAP FINDINGS

Site

Database(s)

EDR ID Number
EPA ID Number

WINDSTREAM NUVOX - TAMPA CENTRAL OFFICE (Continued)

S109926203

SIC Code: Not reported
SIC Code 2: Not reported
NAICS Code: 517311
Last Modified Date: 01/02/2019
First Submit Date: 01/02/2019
Data Submitted By: Paige Sanders, Environmental Compliance Analyst
Company Name: WINDSTREAM COMMUNICATIONS, INC
Comments: Not reported

Contact:

Contact ID: Not reported
Year: 2018
Facility Id: 6356833
Contact Type: Owner / Operator
Contact Name: Windstream Communications Inc
Contact Title: Not reported
Contact Phone: Not reported
Contact 24Hr Phone: Not reported
Contact Telephone 2: 501-748-0366
Contact Telephone 3: Not reported
Contact Telephone 4: Not reported
Contact Telephone 5: Not reported
Contact Telephone 6: Not reported
Contact Email: environmental@windstream.com

Contact ID: Not reported
Year: 2018
Facility Id: 6356833
Contact Type: Owner / Operator
Contact Name: Windstream Communications Inc
Contact Title: Not reported
Contact Phone: Not reported
Contact 24Hr Phone: Not reported
Contact Telephone 2: 501-748-0366
Contact Telephone 3: Not reported
Contact Telephone 4: Not reported
Contact Telephone 5: Not reported
Contact Telephone 6: Not reported
Contact Email: environmental@windstream.com

Name: WINDSTREAM NUVOX - TAMPA CENTRAL OFFICE
Address: 655 NORTH FRANKLIN STREET
City,State,Zip: TAMPA, FL 33602

Year: 2017
Facility Id: 6063813
Active Date: Not reported
Inactive Date: Not reported
Sale Pending: Not reported
Original Date: Not reported
PLOT Source: Not reported
Latitude: Not reported
Longitude: Not reported
LEPC District: Not reported
Counties: Not reported
SERC: Not reported

Map ID
Direction
Distance
Elevation

MAP FINDINGS

Site

Database(s)

EDR ID Number
EPA ID Number

WINDSTREAM NUVOX - TAMPA CENTRAL OFFICE (Continued)

S109926203

Program Level: Not reported
PRIME: Not reported
SIC Code: 4813
SIC Code 2: Not reported
NAICS Code: 517311
Last Modified Date: 01/04/2018
First Submit Date: 01/04/2018
Data Submitted By: Paige Sanders, Environmental Compliance Analyst
Company Name: WINDSTREAM COMMUNICATIONS, INC
Comments: Not reported

Contact:

Contact ID: Not reported
Year: 2017
Facility Id: 6063813
Contact Type: Emergency Contact
Contact Name: Sean Greisl
Contact Title: Not reported
Contact Phone: 3342075497
Contact 24Hr Phone: Not reported
Contact Telephone 2: 3343875599
Contact Telephone 3: Not reported
Contact Telephone 4: 501-748-0366
Contact Telephone 5: 18009434098
Contact Telephone 6: 330.425.0878
Contact Email: sean.greisl@elnk.com

Name: WINDSTREAM NUVOX - TAMPA CENTRAL OFFICE
Address: 655 NORTH FRANKLIN STREET
City,State,Zip: TAMPA, FL 33602

Year: 2016
Facility Id: 5826974
Active Date: Not reported
Inactive Date: Not reported
Sale Pending: Not reported
Original Date: Not reported
PLOT Source: Not reported
Latitude: Not reported
Longitude: Not reported
LEPC District: Not reported
Counties: Not reported
SERC: Not reported
Program Level: Not reported
PRIME: Not reported
SIC Code: 4813
SIC Code 2: Not reported
NAICS Code: 517110
Last Modified Date: 01/24/2017
First Submit Date: 01/24/2017
Data Submitted By: Paige Sanders, Environmental Compliance Analyst
Company Name: WINDSTREAM COMMUNICATIONS, INC
Comments: Not reported

Contact:

Contact ID: Not reported

Map ID
Direction
Distance
Elevation

MAP FINDINGS

Site

Database(s)

EDR ID Number
EPA ID Number

WINDSTREAM NUVOX - TAMPA CENTRAL OFFICE (Continued)

S109926203

Year: 2016
Facility Id: 5826974
Contact Type: Emergency Contact
Contact Name: Robert Parent
Contact Title: Not reported
Contact Phone: 5612480409
Contact 24Hr Phone: Not reported
Contact Telephone 2: 4074474122
Contact Telephone 3: 1-800-943-4098
Contact Telephone 4: 501/748-0366
Contact Telephone 5: Not reported
Contact Telephone 6: 501/748-5115
Contact Email: robert.parent@windstream.com

Name: WINDSTREAM NUVOX - TAMPA CENTRAL OFFICE
Address: 655 NORTH FRANKLIN STREET
City,State,Zip: TAMPA, FL 33602

Year: 2015
Facility Id: 5370474
Active Date: Not reported
Inactive Date: Not reported
Sale Pending: Not reported
Original Date: Not reported
PLOT Source: Not reported
Latitude: 27.9498764
Longitude: -82.45884319999999
LEPC District: Not reported
Counties: Not reported
SERC: Not reported
Program Level: Not reported
PRIME: Not reported
SIC Code: 4813
SIC Code 2: Not reported
NAICS Code: 517110
Last Modified Date: 02/10/2016
First Submit Date: 01/12/2016
Data Submitted By: Tim Richardson - EHS Engineer
Company Name: WINDSTREAM COMMUNICATIONS, INC
Comments: Not reported

Contact:
Contact ID: Not reported
Year: 2015
Facility Id: 5370474
Contact Type: Emergency Contact
Contact Name: Cecil Brown
Contact Title: Not reported
Contact Phone: 407/792-8585
Contact 24Hr Phone: Not reported
Contact Telephone 2: 863/595-9165
Contact Telephone 3: 1-800-943-4098
Contact Telephone 4: 501/748-4812
Contact Telephone 5: Not reported
Contact Telephone 6: 501/748-5559
Contact Email: cecil.brown@windstream.com

Map ID
Direction
Distance
Elevation

MAP FINDINGS

Site

Database(s)

EDR ID Number
EPA ID Number

WINDSTREAM NUVOX - TAMPA CENTRAL OFFICE (Continued)

S109926203

Name: WINDSTREAM NUVOX - TAMPA CENTRAL OFFICE
Address: 655 NORTH FRANKLIN STREET
City,State,Zip: TAMPA, FL 33602

Year: 2014
Facility Id: 4976899
Active Date: Not reported
Inactive Date: Not reported
Sale Pending: Not reported
Original Date: Not reported
PLOT Source: Not reported
Latitude: 27.9498764
Longitude: -82.45884319999999
LEPC District: Not reported
Counties: Not reported
SERC: Not reported
Program Level: Not reported
PRIME: Not reported
SIC Code: 4813
SIC Code 2: Not reported
NAICS Code: 517110
Last Modified Date: 01/07/2015
First Submit Date: 01/07/2015
Data Submitted By: Tim Richardson - EHS Engineer
Company Name: WINDSTREAM COMMUNICATIONS, INC
Comments: Not reported

Contact:

Contact ID: Not reported
Year: 2014
Facility Id: 4976899
Contact Type: Emergency Contact
Contact Name: Daniel Lynch
Contact Title: Not reported
Contact Phone: 813/478-3422
Contact 24Hr Phone: Not reported
Contact Telephone 2: 813/849-7120
Contact Telephone 3: Not reported
Contact Telephone 4: Not reported
Contact Telephone 5: Not reported
Contact Telephone 6: Not reported
Contact Email: daniel.lynch@windstream.com

Name: WINDSTREAM NUVOX - TAMPA CENTRAL OFFICE
Address: 655 NORTH FRANKLIN STREET
City,State,Zip: TAMPA, FL 33602

Year: 2013
Facility Id: 4518674
Active Date: Not reported
Inactive Date: Not reported
Sale Pending: Not reported
Original Date: Not reported
PLOT Source: Not reported
Latitude: 27.9498764
Longitude: -82.45884319999999

Map ID
Direction
Distance
Elevation

MAP FINDINGS

Site

Database(s)

EDR ID Number
EPA ID Number

WINDSTREAM NUVOX - TAMPA CENTRAL OFFICE (Continued)

S109926203

LEPC District: Not reported
Counties: Not reported
SERC: Not reported
Program Level: Not reported
PRIME: Not reported
SIC Code: 4813
SIC Code 2: Not reported
NAICS Code: 517110
Last Modified Date: 02/10/2014
First Submit Date: 02/10/2014
Data Submitted By: Tim Richardson - EHS Engineer
Company Name: WINDSTREAM COMMUNICATIONS, INC
Comments: Not reported

Contact:

Contact ID: Not reported
Year: 2013
Facility Id: 4518674
Contact Type: Emergency Contact
Contact Name: Daniel Lynch
Contact Title: Not reported
Contact Phone: 813/478-3422
Contact 24Hr Phone: Not reported
Contact Telephone 2: 813/849-7120
Contact Telephone 3: Not reported
Contact Telephone 4: Not reported
Contact Telephone 5: Not reported
Contact Telephone 6: Not reported
Contact Email: daniel.lynnch@windstream.com

Name: WINDSTREAM NUVOX - TAMPA CENTRAL OFFICE
Address: 655 NORTH FRANKLIN STREET
City,State,Zip: TAMPA, FL 33602

Year: 2012
Facility Id: 4039822
Active Date: Not reported
Inactive Date: Not reported
Sale Pending: Not reported
Original Date: Not reported
PLOT Source: Not reported
Latitude: 27.9497
Longitude: -82.458300
LEPC District: Not reported
Counties: Not reported
SERC: Not reported
Program Level: Not reported
PRIME: Not reported
SIC Code: 4813
SIC Code 2: Not reported
NAICS Code: 517110
Last Modified Date: 02/12/2013
First Submit Date: 02/12/2013
Data Submitted By: Tim Richardson - EHS Engineer
Company Name: WINDSTREAM COMMUNICATIONS, INC
Comments: Not reported

Map ID
Direction
Distance
Elevation

MAP FINDINGS

Site

Database(s)

EDR ID Number
EPA ID Number

WINDSTREAM NUVOX - TAMPA CENTRAL OFFICE (Continued)

S109926203

Contact:

Contact ID: Not reported
Year: 2012
Facility Id: 4039822
Contact Type: Tier II Emergency Contact
Contact Name: TOM MITCHELL
Contact Title: Not reported
Contact Phone: 407-835-0520
Contact 24Hr Phone: Not reported
Contact Telephone 2: Not reported
Contact Telephone 3: Not reported
Contact Telephone 4: Not reported
Contact Telephone 5: Not reported
Contact Telephone 6: Not reported
Contact Email: tmitchell@nuvox.com

Contact ID: Not reported
Year: 2012
Facility Id: 4039822
Contact Type: Owner / Operator
Contact Name: Windstream Communications Inc
Contact Title: Not reported
Contact Phone: 501-748-5115
Contact 24Hr Phone: Not reported
Contact Telephone 2: 501-748-5559
Contact Telephone 3: Not reported
Contact Telephone 4: Not reported
Contact Telephone 5: Not reported
Contact Telephone 6: Not reported
Contact Email: environmental@windstream.com

Contact ID: Not reported
Year: 2012
Facility Id: 4039822
Contact Type: Tier II Secondary 24 Hour Contact
Contact Name: DANIEL LYNCH
Contact Title: Not reported
Contact Phone: 813-478-3422
Contact 24Hr Phone: Not reported
Contact Telephone 2: Not reported
Contact Telephone 3: Not reported
Contact Telephone 4: Not reported
Contact Telephone 5: Not reported
Contact Telephone 6: Not reported
Contact Email: dlynchl@nuvox.com

Contact ID: Not reported
Year: 2012
Facility Id: 4039822
Contact Type: Tier II Secondary Contact
Contact Name: DANIEL LYNCH
Contact Title: Not reported
Contact Phone: 813-849-7120
Contact 24Hr Phone: Not reported
Contact Telephone 2: Not reported
Contact Telephone 3: Not reported
Contact Telephone 4: Not reported

Map ID
Direction
Distance
Elevation

MAP FINDINGS

Site

Database(s)

EDR ID Number
EPA ID Number

WINDSTREAM NUVOX - TAMPA CENTRAL OFFICE (Continued)

S109926203

Contact Telephone 5: Not reported
Contact Telephone 6: Not reported
Contact Email: dlynchl@nuvox.com

Contact ID: Not reported
Year: 2012
Facility Id: 4039822
Contact Type: Tier II Emergency 24 Hour Contact
Contact Name: TOM MITCHELL
Contact Title: Not reported
Contact Phone: 251-716-6359
Contact 24Hr Phone: Not reported
Contact Telephone 2: Not reported
Contact Telephone 3: Not reported
Contact Telephone 4: Not reported
Contact Telephone 5: Not reported
Contact Telephone 6: Not reported
Contact Email: tmitchell@nuvox.com

Name: WINDSTREAM NUVOX - TAMPA CENTRAL OFFICE
Address: 655 NORTH FRANKLIN STREET
City,State,Zip: TAMPA, FL 33602

Year: 2011
Facility Id: 3990386
Active Date: Not reported
Inactive Date: Not reported
Sale Pending: Not reported
Original Date: Not reported
PLOT Source: Not reported
Latitude: 27.9497
Longitude: -82.458300
LEPC District: Not reported
Counties: Not reported
SERC: Not reported
Program Level: Not reported
PRIME: Not reported
SIC Code: Not reported
SIC Code 2: Not reported
NAICS Code: Not reported
Last Modified Date: 11/12/2012
First Submit Date: 11/09/2012
Data Submitted By: Florida Division of Emergency Management
Company Name: WINDSTREAM COMMUNICATIONS
Comments: Not reported

Contact:
Contact ID: Not reported
Year: 2011
Facility Id: 3990386
Contact Type: Tier II Emergency Contact
Contact Name: TOM MITCHELL
Contact Title: Not reported
Contact Phone: 407-835-0520
Contact 24Hr Phone: Not reported
Contact Telephone 2: Not reported

Map ID
Direction
Distance
Elevation

MAP FINDINGS

Site

Database(s)

EDR ID Number
EPA ID Number

WINDSTREAM NUVOX - TAMPA CENTRAL OFFICE (Continued)

S109926203

Contact Telephone 3: Not reported
Contact Telephone 4: Not reported
Contact Telephone 5: Not reported
Contact Telephone 6: Not reported
Contact Email: tmitchell@nuvox.com

Contact ID: Not reported
Year: 2011
Facility Id: 3990386
Contact Type: Tier II Secondary Contact
Contact Name: DANIEL LYNCH
Contact Title: Not reported
Contact Phone: 813-849-7120
Contact 24Hr Phone: Not reported
Contact Telephone 2: Not reported
Contact Telephone 3: Not reported
Contact Telephone 4: Not reported
Contact Telephone 5: Not reported
Contact Telephone 6: Not reported
Contact Email: dlynchl@nuvox.com

Contact ID: Not reported
Year: 2011
Facility Id: 3990386
Contact Type: Tier II Secondary 24 Hour Contact
Contact Name: DANIEL LYNCH
Contact Title: Not reported
Contact Phone: 813-478-3422
Contact 24Hr Phone: Not reported
Contact Telephone 2: Not reported
Contact Telephone 3: Not reported
Contact Telephone 4: Not reported
Contact Telephone 5: Not reported
Contact Telephone 6: Not reported
Contact Email: dlynchl@nuvox.com

Contact ID: Not reported
Year: 2011
Facility Id: 3990386
Contact Type: Tier II Emergency 24 Hour Contact
Contact Name: TOM MITCHELL
Contact Title: Not reported
Contact Phone: 251-716-6359
Contact 24Hr Phone: Not reported
Contact Telephone 2: Not reported
Contact Telephone 3: Not reported
Contact Telephone 4: Not reported
Contact Telephone 5: Not reported
Contact Telephone 6: Not reported
Contact Email: tmitchell@nuvox.com

Name: WINDSTREAM NUVOX - TAMPA CENTRAL OFFICE
Address: 655 NORTH FRANKLIN STREET
City,State,Zip: TAMPA, FL 33602

Map ID
Direction
Distance
Elevation

MAP FINDINGS

Site

Database(s)

EDR ID Number
EPA ID Number

WINDSTREAM NUVOX - TAMPA CENTRAL OFFICE (Continued)

S109926203

Year: 2010
Facility Id: Not reported
Active Date: Not reported
Inactive Date: Not reported
Sale Pending: Not reported
Original Date: Not reported
PLOT Source: Not reported
Latitude: 27.9497
Longitude: -82.46
LEPC District: Not reported
Counties: Not reported
SERC: Not reported
Program Level: Not reported
PRIME: Not reported
SIC Code: Not reported
SIC Code 2: Not reported
NAICS Code: Not reported
Last Modified Date: Not reported
First Submit Date: Not reported
Data Submitted By: Not reported
Company Name: Not reported
Comments: Not reported

Chemical Code: 7664939
Chemical Name: Sulfuric acid
Chemical State: LIQUID
Location Name: BATTERY ROOM
Container Code: A
Pressure Code: 1
Temperature Code: 4
Average Quantity: 45
Maximum Quantity: 8184
Days On Site: 365

[Click this hyperlink](#) while viewing on your computer to access
3 additional FL_TIER2: record(s) in the EDR Site Report.

**AM786
NW
1/4-1/2
0.398 mi.
2100 ft.**

**WINDSTREAM NUVOX INC-TAMPA CTR OFF
655 N FRANKLIN ST #800
TAMPA, FL 33602

Site 19 of 34 in cluster AM**

**FL ASBESTOS
FL Financial Assurance
FL TIER 2**

**S107930192
N/A**

**Relative:
Lower

Actual:
4 ft.**

ASBESTOS:
Name: FRANKLIN EXCHANGE BUILDING
Address: 655 N. FRANKLIN ST.
City,State,Zip: TAMPA, FL 33602
Facility ID: AS05711828
Notification ID: 110235
Notification Type: COURTESY
Project Type: RENOVATION
Notification Status: REVIEWED
Site Name: INTERIOR
Ordered Demolition?: N
Annual Notification: Not reported
Owner Name: JONAN BAJNATH
Contractor Name: FLORIDA ABATEMENT AND DEMOLITION INC

Map ID
Direction
Distance
Elevation

MAP FINDINGS

Site

Database(s)

EDR ID Number
EPA ID Number

WINDSTREAM NUVOX INC-TAMPA CTR OFF (Continued)

S107930192

Start Date:	02/02/2021
Finish Date:	02/08/2021
Cementitious RACM:	Not reported
Cementitious SF:	Not reported
Floor RACM:	Not reported
Floor SF:	Not reported
Pipe RACM:	Not reported
Pipe SF:	Not reported
CF RACM:	Not reported
Roof RACM:	Not reported
Roof SF:	Not reported
Surface Mat RACM:	Not reported
Surface Mat SF:	Not reported
Waste Disposal Site:	ENTERPRISE LF & RECYC (FKA SID LARKIN & SON, INC.)
Waste Disposal Address:	41111 ENTERPRISE ROAD
Waste Disposal City:	DADE CITY
Waste Disposal State:	FL
Waste Disposal Zip:	33525
Transporter Name:	Not reported
Contractor is Transporter:	Y
Waste Disp ID:	87895
Waste Disp Source:	W
Transporter Address:	Not reported
Transporter City:	Not reported
Transporter State:	FL
Transporter Zip:	Not reported
Date Receive:	02/01/2021

FL Financial Assurance 3:

Name:	WINDSTREAM NUVOX INC-TAMPA CTR OFF
Address:	655 N FRANKLIN ST #800
City,State,Zip:	TAMPA, FL 33602
Region:	3
Facility ID:	9803598
Facility Phone:	5017480366
Facility Status:	OPEN
Facility Type:	C
Type Description:	Fuel user/Non-retail
DEP CO:	C
Financial Responsibility:	INSURANCE
Insurance Company:	CATLIN SPECIALTY INSURANCE CO
Effective Date:	02/01/2014
Expire Date:	02/01/2015
Owner ID:	65752
Owner Name:	WINDSTREAM COMMUNICATIONS INC
Owner Address:	4001 N RODNEY PARHAM RD
Owner Address2:	ATTN:STORAGE TANK REGIS # 1170B1-F01
Owner City,St,Zip:	LITTLE ROCK, AR 72212
Contact:	PAIGE SANDERS
Resp Party Phone:	5017480366

Name:	WINDSTREAM NUVOX INC-TAMPA CTR OFF
Address:	655 N FRANKLIN ST #800
City,State,Zip:	TAMPA, FL 33602
Region:	3
Facility ID:	9803598
Facility Phone:	5017480366

Map ID
Direction
Distance
Elevation

MAP FINDINGS

Site

Database(s)

EDR ID Number
EPA ID Number

WINDSTREAM NUVOX INC-TAMPA CTR OFF (Continued)

S107930192

Facility Status: OPEN
Facility Type: C
Type Description: Fuel user/Non-retail
DEP CO: C
Financial Responsibility: INSURANCE
Insurance Company: CATLIN SPECIALTY INSURANCE CO
Effective Date: 02/01/2015
Expire Date: 02/01/2018
Owner ID: 65752
Owner Name: WINDSTREAM COMMUNICATIONS INC
Owner Address: 4001 N RODNEY PARHAM RD
Owner Address2: ATTN:STORAGE TANK REGIS # 1170B1-F01
Owner City,St,Zip: LITTLE ROCK, AR 72212
Contact: PAIGE SANDERS
Resp Party Phone: 5017480366

Name: WINDSTREAM NUVOX INC-TAMPA CTR OFF
Address: 655 N FRANKLIN ST #800
City,State,Zip: TAMPA, FL 33602
Region: 3
Facility ID: 9803598
Facility Phone: 5017480366
Facility Status: OPEN
Facility Type: C
Type Description: Fuel user/Non-retail
DEP CO: C
Financial Responsibility: INSURANCE
Insurance Company: COMMERCE & INDUSTRY
Effective Date: 03/01/2011
Expire Date: 03/01/2012
Owner ID: 65752
Owner Name: WINDSTREAM COMMUNICATIONS INC
Owner Address: 4001 N RODNEY PARHAM RD
Owner Address2: ATTN:STORAGE TANK REGIS # 1170B1-F01
Owner City,St,Zip: LITTLE ROCK, AR 72212
Contact: PAIGE SANDERS
Resp Party Phone: 5017480366

Name: WINDSTREAM NUVOX INC-TAMPA CTR OFF
Address: 655 N FRANKLIN ST #800
City,State,Zip: TAMPA, FL 33602
Region: 3
Facility ID: 9803598
Facility Phone: 5017480366
Facility Status: OPEN
Facility Type: C
Type Description: Fuel user/Non-retail
DEP CO: C
Financial Responsibility: INSURANCE
Insurance Company: COMMERCE & INDUSTRY
Effective Date: 03/22/2009
Expire Date: 03/01/2010
Owner ID: 65752
Owner Name: WINDSTREAM COMMUNICATIONS INC
Owner Address: 4001 N RODNEY PARHAM RD
Owner Address2: ATTN:STORAGE TANK REGIS # 1170B1-F01
Owner City,St,Zip: LITTLE ROCK, AR 72212

Map ID
Direction
Distance
Elevation

MAP FINDINGS

Site

Database(s)

EDR ID Number
EPA ID Number

WINDSTREAM NUVOX INC-TAMPA CTR OFF (Continued)

S107930192

Contact: PAIGE SANDERS
Resp Party Phone: 5017480366

Name: WINDSTREAM NUVOX INC-TAMPA CTR OFF
Address: 655 N FRANKLIN ST #800
City,State,Zip: TAMPA, FL 33602
Region: 3
Facility ID: 9803598
Facility Phone: 5017480366
Facility Status: OPEN
Facility Type: C
Type Description: Fuel user/Non-retail
DEP CO: C
Financial Responsibility: INSURANCE
Insurance Company: COMMERCE & INDUSTRY
Effective Date: 04/15/2011
Expire Date: 04/15/2013
Owner ID: 65752
Owner Name: WINDSTREAM COMMUNICATIONS INC
Owner Address: 4001 N RODNEY PARHAM RD
Owner Address2: ATTN:STORAGE TANK REGIS # 1170B1-F01
Owner City,St,Zip: LITTLE ROCK, AR 72212
Contact: PAIGE SANDERS
Resp Party Phone: 5017480366

Name: WINDSTREAM NUVOX INC-TAMPA CTR OFF
Address: 655 N FRANKLIN ST #800
City,State,Zip: TAMPA, FL 33602
Region: 3
Facility ID: 9803598
Facility Phone: 5017480366
Facility Status: OPEN
Facility Type: C
Type Description: Fuel user/Non-retail
DEP CO: C
Financial Responsibility: INSURANCE
Insurance Company: COMMERCE & INDUSTRY
Effective Date: 04/15/2012
Expire Date: 04/15/2013
Owner ID: 65752
Owner Name: WINDSTREAM COMMUNICATIONS INC
Owner Address: 4001 N RODNEY PARHAM RD
Owner Address2: ATTN:STORAGE TANK REGIS # 1170B1-F01
Owner City,St,Zip: LITTLE ROCK, AR 72212
Contact: PAIGE SANDERS
Resp Party Phone: 5017480366

Name: WINDSTREAM NUVOX INC-TAMPA CTR OFF
Address: 655 N FRANKLIN ST #800
City,State,Zip: TAMPA, FL 33602
Region: 3
Facility ID: 9803598
Facility Phone: 5017480366
Facility Status: OPEN
Facility Type: C
Type Description: Fuel user/Non-retail
DEP CO: C

Map ID
Direction
Distance
Elevation

MAP FINDINGS

Site

Database(s)

EDR ID Number
EPA ID Number

WINDSTREAM NUVOX INC-TAMPA CTR OFF (Continued)

S107930192

Financial Responsibility: INSURANCE
Insurance Company: NAUTILUS INSURANCE COMPANY
Effective Date: 09/17/2017
Expire Date: 09/17/2018
Owner ID: 65752
Owner Name: WINDSTREAM COMMUNICATIONS INC
Owner Address: 4001 N RODNEY PARHAM RD
Owner Address2: ATTN:STORAGE TANK REGIS # 1170B1-F01
Owner City,St,Zip: LITTLE ROCK, AR 72212
Contact: PAIGE SANDERS
Resp Party Phone: 5017480366

Name: WINDSTREAM NUVOX INC-TAMPA CTR OFF
Address: 655 N FRANKLIN ST #800
City,State,Zip: TAMPA, FL 33602
Region: 3
Facility ID: 9803598
Facility Phone: 5017480366
Facility Status: OPEN
Facility Type: C
Type Description: Fuel user/Non-retail
DEP CO: C
Financial Responsibility: INSURANCE
Insurance Company: NAUTILUS INSURANCE COMPANY
Effective Date: 09/17/2018
Expire Date: 09/17/2019
Owner ID: 65752
Owner Name: WINDSTREAM COMMUNICATIONS INC
Owner Address: 4001 N RODNEY PARHAM RD
Owner Address2: ATTN:STORAGE TANK REGIS # 1170B1-F01
Owner City,St,Zip: LITTLE ROCK, AR 72212
Contact: PAIGE SANDERS
Resp Party Phone: 5017480366

Name: WINDSTREAM NUVOX INC-TAMPA CTR OFF
Address: 655 N FRANKLIN ST #800
City,State,Zip: TAMPA, FL 33602
Region: 3
Facility ID: 9803598
Facility Phone: 5017480366
Facility Status: OPEN
Facility Type: C
Type Description: Fuel user/Non-retail
DEP CO: C
Financial Responsibility: INSURANCE
Insurance Company: NAUTILUS INSURANCE COMPANY
Effective Date: 09/17/2019
Expire Date: 09/17/2020
Owner ID: 65752
Owner Name: WINDSTREAM COMMUNICATIONS INC
Owner Address: 4001 N RODNEY PARHAM RD
Owner Address2: ATTN:STORAGE TANK REGIS # 1170B1-F01
Owner City,St,Zip: LITTLE ROCK, AR 72212
Contact: PAIGE SANDERS
Resp Party Phone: 5017480366

Name: 365 OPERATING COMPANY

Map ID
Direction
Distance
Elevation

MAP FINDINGS

Site

Database(s)

EDR ID Number
EPA ID Number

WINDSTREAM NUVOX INC-TAMPA CTR OFF (Continued)

S107930192

Address: 655 N FRANKLIN ST
City,State,Zip: TAMPA, FL 33602
Region: 3
Facility ID: 9803600
Facility Phone: 8135793809
Facility Status: OPEN
Facility Type: C
Type Description: Fuel user/Non-retail
DEP CO: P
Financial Responsibility: INSURANCE
Insurance Company: ACE
Effective Date: 10/24/2011
Expire Date: 10/24/2012
Owner ID: 51360
Owner Name: SWITCH & DATA FL TWO LLC
Owner Address: 655 N FRANKLIN ST #1000
Owner Address2: Not reported
Owner City,St,Zip: TAMPA, FL 33602
Contact: CURTIS DWYER
Resp Party Phone: 8135793809

Name: 365 OPERATING COMPANY
Address: 655 N FRANKLIN ST
City,State,Zip: TAMPA, FL 33602
Region: 3
Facility ID: 9803600
Facility Phone: 8135793809
Facility Status: OPEN
Facility Type: C
Type Description: Fuel user/Non-retail
DEP CO: P
Financial Responsibility: INSURANCE
Insurance Company: ACE
Effective Date: 10/24/2012
Expire Date: 10/24/2013
Owner ID: 51360
Owner Name: SWITCH & DATA FL TWO LLC
Owner Address: 655 N FRANKLIN ST #1000
Owner Address2: Not reported
Owner City,St,Zip: TAMPA, FL 33602
Contact: CURTIS DWYER
Resp Party Phone: 8135793809

Name: 365 OPERATING COMPANY
Address: 655 N FRANKLIN ST
City,State,Zip: TAMPA, FL 33602
Region: 3
Facility ID: 9803600
Facility Phone: 8135793809
Facility Status: OPEN
Facility Type: C
Type Description: Fuel user/Non-retail
DEP CO: P
Financial Responsibility: INSURANCE
Insurance Company: ACE
Effective Date: 10/24/2013
Expire Date: 10/24/2014

Map ID
Direction
Distance
Elevation

MAP FINDINGS

Site

Database(s)

EDR ID Number
EPA ID Number

WINDSTREAM NUVOX INC-TAMPA CTR OFF (Continued)

S107930192

Owner ID: 51360
Owner Name: SWITCH & DATA FL TWO LLC
Owner Address: 655 N FRANKLIN ST #1000
Owner Address2: Not reported
Owner City,St,Zip: TAMPA, FL 33602
Contact: CURTIS DWYER
Resp Party Phone: 8135793809

Name: 365 OPERATING COMPANY
Address: 655 N FRANKLIN ST
City,State,Zip: TAMPA, FL 33602
Region: 3
Facility ID: 9803600
Facility Phone: 8135793809
Facility Status: OPEN
Facility Type: C

Type Description: Fuel user/Non-retail
DEP CO: P

Financial Responsibility: INSURANCE

Insurance Company: ACE

Effective Date: 10/24/2014

Expire Date: 10/24/2015

Owner ID: 51360

Owner Name: SWITCH & DATA FL TWO LLC

Owner Address: 655 N FRANKLIN ST #1000

Owner Address2: Not reported

Owner City,St,Zip: TAMPA, FL 33602

Contact: CURTIS DWYER

Resp Party Phone: 8135793809

Name: 365 OPERATING COMPANY

Address: 655 N FRANKLIN ST

City,State,Zip: TAMPA, FL 33602

Region: 3

Facility ID: 9803600

Facility Phone: 8135793809

Facility Status: OPEN

Facility Type: C

Type Description: Fuel user/Non-retail

DEP CO: P

Financial Responsibility: INSURANCE

Insurance Company: ZURICH-AMERICAN

Effective Date: 10/24/2006

Expire Date: 10/24/2007

Owner ID: 51360

Owner Name: SWITCH & DATA FL TWO LLC

Owner Address: 655 N FRANKLIN ST #1000

Owner Address2: Not reported

Owner City,St,Zip: TAMPA, FL 33602

Contact: CURTIS DWYER

Resp Party Phone: 8135793809

Name: 365 OPERATING COMPANY

Address: 655 N FRANKLIN ST

City,State,Zip: TAMPA, FL 33602

Region: 3

Facility ID: 9803600

Map ID
Direction
Distance
Elevation

MAP FINDINGS

Site

Database(s)

EDR ID Number
EPA ID Number

WINDSTREAM NUVOX INC-TAMPA CTR OFF (Continued)

S107930192

Facility Phone: 8135793809
Facility Status: OPEN
Facility Type: C
Type Description: Fuel user/Non-retail
DEP CO: P
Financial Responsibility: INSURANCE
Insurance Company: ZURICH-AMERICAN
Effective Date: 10/24/2009
Expire Date: 10/24/2010
Owner ID: 51360
Owner Name: SWITCH & DATA FL TWO LLC
Owner Address: 655 N FRANKLIN ST #1000
Owner Address2: Not reported
Owner City,St,Zip: TAMPA, FL 33602
Contact: CURTIS DWYER
Resp Party Phone: 8135793809

Name: WINDSTREAM NUVOX INC-TAMPA CENTRAL OFC
Address: 655 N FRANKLIN ST
City,State,Zip: TAMPA, FL 33602
Region: 3
Facility ID: 9807898
Facility Phone: 8132215274
Facility Status: OPEN
Facility Type: C
Type Description: Fuel user/Non-retail
DEP CO: P
Financial Responsibility: INSURANCE
Insurance Company: ILLINOIS UNION
Effective Date: 08/22/2009
Expire Date: 08/22/2010
Owner ID: 65752
Owner Name: WINDSTREAM COMMUNICATIONS INC
Owner Address: 4001 N RODNEY PARHAM RD
Owner Address2: ATTN:STORAGE TANK REGIS # 1170B1-F01
Owner City,St,Zip: LITTLE ROCK, AR 72212
Contact: PAIGE SANDERS
Resp Party Phone: 5017480366

Name: WINDSTREAM NUVOX INC-TAMPA CENTRAL OFC
Address: 655 N FRANKLIN ST
City,State,Zip: TAMPA, FL 33602
Region: 3
Facility ID: 9807898
Facility Phone: 8132215274
Facility Status: OPEN
Facility Type: C
Type Description: Fuel user/Non-retail
DEP CO: P
Financial Responsibility: INSURANCE
Insurance Company: NAUTILUS INSURANCE COMPANY
Effective Date: 09/17/2010
Expire Date: 09/17/2011
Owner ID: 65752
Owner Name: WINDSTREAM COMMUNICATIONS INC
Owner Address: 4001 N RODNEY PARHAM RD
Owner Address2: ATTN:STORAGE TANK REGIS # 1170B1-F01

Map ID
Direction
Distance
Elevation

MAP FINDINGS

Site

Database(s)

EDR ID Number
EPA ID Number

WINDSTREAM NUVOX INC-TAMPA CTR OFF (Continued)

S107930192

Owner City,St,Zip: LITTLE ROCK, AR 72212
Contact: PAIGE SANDERS
Resp Party Phone: 5017480366

Name: WINDSTREAM NUVOX INC-TAMPA CENTRAL OFC
Address: 655 N FRANKLIN ST
City,State,Zip: TAMPA, FL 33602
Region: 3
Facility ID: 9807898
Facility Phone: 8132215274
Facility Status: OPEN
Facility Type: C
Type Description: Fuel user/Non-retail
DEP CO: P
Financial Responsibility: INSURANCE
Insurance Company: NAUTILUS INSURANCE COMPANY
Effective Date: 09/17/2012
Expire Date: 09/17/2013
Owner ID: 65752
Owner Name: WINDSTREAM COMMUNICATIONS INC
Owner Address: 4001 N RODNEY PARHAM RD
Owner Address2: ATTN:STORAGE TANK REGIS # 1170B1-F01
Owner City,St,Zip: LITTLE ROCK, AR 72212
Contact: PAIGE SANDERS
Resp Party Phone: 5017480366

Name: WINDSTREAM NUVOX INC-TAMPA CENTRAL OFC
Address: 655 N FRANKLIN ST
City,State,Zip: TAMPA, FL 33602
Region: 3
Facility ID: 9807898
Facility Phone: 8132215274
Facility Status: OPEN
Facility Type: C
Type Description: Fuel user/Non-retail
DEP CO: P
Financial Responsibility: INSURANCE
Insurance Company: NAUTILUS INSURANCE COMPANY
Effective Date: 09/17/2013
Expire Date: 09/17/2014
Owner ID: 65752
Owner Name: WINDSTREAM COMMUNICATIONS INC
Owner Address: 4001 N RODNEY PARHAM RD
Owner Address2: ATTN:STORAGE TANK REGIS # 1170B1-F01
Owner City,St,Zip: LITTLE ROCK, AR 72212
Contact: PAIGE SANDERS
Resp Party Phone: 5017480366

Name: WINDSTREAM NUVOX INC-TAMPA CENTRAL OFC
Address: 655 N FRANKLIN ST
City,State,Zip: TAMPA, FL 33602
Region: 3
Facility ID: 9807898
Facility Phone: 8132215274
Facility Status: OPEN
Facility Type: C
Type Description: Fuel user/Non-retail

Map ID
Direction
Distance
Elevation

MAP FINDINGS

Site

Database(s)

EDR ID Number
EPA ID Number

WINDSTREAM NUVOX INC-TAMPA CTR OFF (Continued)

S107930192

DEP CO: P
Financial Responsibility: INSURANCE
Insurance Company: NAUTILUS INSURANCE COMPANY
Effective Date: 09/17/2014
Expire Date: 09/17/2015
Owner ID: 65752
Owner Name: WINDSTREAM COMMUNICATIONS INC
Owner Address: 4001 N RODNEY PARHAM RD
Owner Address2: ATTN:STORAGE TANK REGIS # 1170B1-F01
Owner City,St,Zip: LITTLE ROCK, AR 72212
Contact: PAIGE SANDERS
Resp Party Phone: 5017480366

Name: WINDSTREAM NUVOX INC-TAMPA CENTRAL OFC
Address: 655 N FRANKLIN ST
City,State,Zip: TAMPA, FL 33602
Region: 3
Facility ID: 9807898
Facility Phone: 8132215274
Facility Status: OPEN
Facility Type: C
Type Description: Fuel user/Non-retail
DEP CO: P
Financial Responsibility: INSURANCE
Insurance Company: NAUTILUS INSURANCE COMPANY
Effective Date: 09/17/2016
Expire Date: 09/17/2017
Owner ID: 65752
Owner Name: WINDSTREAM COMMUNICATIONS INC
Owner Address: 4001 N RODNEY PARHAM RD
Owner Address2: ATTN:STORAGE TANK REGIS # 1170B1-F01
Owner City,St,Zip: LITTLE ROCK, AR 72212
Contact: PAIGE SANDERS
Resp Party Phone: 5017480366

Name: WINDSTREAM NUVOX INC-TAMPA CENTRAL OFC
Address: 655 N FRANKLIN ST
City,State,Zip: TAMPA, FL 33602
Region: 3
Facility ID: 9807898
Facility Phone: 8132215274
Facility Status: OPEN
Facility Type: C
Type Description: Fuel user/Non-retail
DEP CO: P
Financial Responsibility: INSURANCE
Insurance Company: NAUTILUS INSURANCE COMPANY
Effective Date: 09/17/2017
Expire Date: 09/17/2018
Owner ID: 65752
Owner Name: WINDSTREAM COMMUNICATIONS INC
Owner Address: 4001 N RODNEY PARHAM RD
Owner Address2: ATTN:STORAGE TANK REGIS # 1170B1-F01
Owner City,St,Zip: LITTLE ROCK, AR 72212
Contact: PAIGE SANDERS
Resp Party Phone: 5017480366

Map ID
Direction
Distance
Elevation

MAP FINDINGS

Site

Database(s)

EDR ID Number
EPA ID Number

WINDSTREAM NUVOX INC-TAMPA CTR OFF (Continued)

S107930192

Name: WINDSTREAM NUVOX INC-TAMPA CENTRAL OFC
Address: 655 N FRANKLIN ST
City,State,Zip: TAMPA, FL 33602
Region: 3
Facility ID: 9807898
Facility Phone: 8132215274
Facility Status: OPEN
Facility Type: C
Type Description: Fuel user/Non-retail
DEP CO: P
Financial Responsibility: INSURANCE
Insurance Company: NAUTILUS INSURANCE COMPANY
Effective Date: 09/17/2018
Expire Date: 09/17/2019
Owner ID: 65752
Owner Name: WINDSTREAM COMMUNICATIONS INC
Owner Address: 4001 N RODNEY PARHAM RD
Owner Address2: ATTN:STORAGE TANK REGIS # 1170B1-F01
Owner City,St,Zip: LITTLE ROCK, AR 72212
Contact: PAIGE SANDERS
Resp Party Phone: 5017480366

Name: WINDSTREAM NUVOX INC-TAMPA CENTRAL OFC
Address: 655 N FRANKLIN ST
City,State,Zip: TAMPA, FL 33602
Region: 3
Facility ID: 9807898
Facility Phone: 8132215274
Facility Status: OPEN
Facility Type: C
Type Description: Fuel user/Non-retail
DEP CO: P
Financial Responsibility: INSURANCE
Insurance Company: NAUTILUS INSURANCE COMPANY
Effective Date: 09/17/2019
Expire Date: 09/17/2020
Owner ID: 65752
Owner Name: WINDSTREAM COMMUNICATIONS INC
Owner Address: 4001 N RODNEY PARHAM RD
Owner Address2: ATTN:STORAGE TANK REGIS # 1170B1-F01
Owner City,St,Zip: LITTLE ROCK, AR 72212
Contact: PAIGE SANDERS
Resp Party Phone: 5017480366

TIER 2:

Name: 655 NORTH FRANKLIN
Address: 655 NORTH FRANKLIN STREET
City,State,Zip: TAMPA, FL 33602

Year: 2018
Facility Id: 6372903
Active Date: Not reported
Inactive Date: Not reported
Sale Pending: Not reported
Original Date: Not reported
PLOT Source: Not reported
Latitude: Not reported

Map ID
Direction
Distance
Elevation

MAP FINDINGS

Site

Database(s)

EDR ID Number
EPA ID Number

WINDSTREAM NUVOX INC-TAMPA CTR OFF (Continued)

S107930192

Longitude: Not reported
LEPC District: Not reported
Counties: Not reported
SERC: Not reported
Program Level: Not reported
PRIME: Not reported
SIC Code: Not reported
SIC Code 2: Not reported
NAICS Code: 518210
Last Modified Date: 01/18/2019
First Submit Date: 01/18/2019
Data Submitted By: Samantha Mak
Company Name: Hostway Services, Inc.
Comments: Not reported

Contact:

Contact ID: Not reported
Year: 2018
Facility Id: 6372903
Contact Type: Owner / Operator
Contact Name: Hostway Services, Inc.
Contact Title: Not reported
Contact Phone: Not reported
Contact 24Hr Phone: Not reported
Contact Telephone 2: 312-453-0149
Contact Telephone 3: Not reported
Contact Telephone 4: Not reported
Contact Telephone 5: Not reported
Contact Telephone 6: Not reported
Contact Email: compliance@hostway.com

Contact ID: Not reported
Year: 2018
Facility Id: 6372903
Contact Type: Owner / Operator
Contact Name: Hostway Services, Inc.
Contact Title: Not reported
Contact Phone: Not reported
Contact 24Hr Phone: Not reported
Contact Telephone 2: 312-453-0149
Contact Telephone 3: Not reported
Contact Telephone 4: Not reported
Contact Telephone 5: Not reported
Contact Telephone 6: Not reported
Contact Email: compliance@hostway.com

Name: 655 NORTH FRANKLIN
Address: 655 NORTH FRANKLIN STREET
City,State,Zip: TAMPA, FL 33602

Year: 2017
Facility Id: 6188761
Active Date: Not reported
Inactive Date: Not reported
Sale Pending: Not reported
Original Date: Not reported

Map ID
Direction
Distance
Elevation

MAP FINDINGS

Site

Database(s)

EDR ID Number
EPA ID Number

WINDSTREAM NUVOX INC-TAMPA CTR OFF (Continued)

S107930192

PLOT Source: Not reported
Latitude: Not reported
Longitude: Not reported
LEPC District: Not reported
Counties: Not reported
SERC: Not reported
Program Level: Not reported
PRIME: Not reported
SIC Code: Not reported
SIC Code 2: Not reported
NAICS Code: 518210
Last Modified Date: 05/30/2018
First Submit Date: 05/30/2018
Data Submitted By: Samantha Mak
Company Name: Hostway Services, Inc.
Comments: Not reported

Contact:

Contact ID: Not reported
Year: 2017
Facility Id: 6188761
Contact Type: Emergency Contact
Contact Name: Matthew Luther
Contact Title: Not reported
Contact Phone: 800-247-9888
Contact 24Hr Phone: Not reported
Contact Telephone 2: 813-221-4429
Contact Telephone 3: Not reported
Contact Telephone 4: 813-221-4429
Contact Telephone 5: Not reported
Contact Telephone 6: 312-453-0149
Contact Email: matthew.luther@hostway.com

Name: 655 NORTH FRANKLIN
Address: 655 NORTH FRANKLIN STREET
City,State,Zip: TAMPA, FL 33602

Year: 2016
Facility Id: 5829387
Active Date: Not reported
Inactive Date: Not reported
Sale Pending: Not reported
Original Date: Not reported
PLOT Source: Not reported
Latitude: Not reported
Longitude: Not reported
LEPC District: Not reported
Counties: Not reported
SERC: Not reported
Program Level: Not reported
PRIME: Not reported
SIC Code: Not reported
SIC Code 2: Not reported
NAICS Code: 518210
Last Modified Date: 02/06/2017
First Submit Date: 02/06/2017

Map ID
Direction
Distance
Elevation

MAP FINDINGS

Site

Database(s)

EDR ID Number
EPA ID Number

WINDSTREAM NUVOX INC-TAMPA CTR OFF (Continued)

S107930192

Data Submitted By: Rosemary Monroe
Company Name: Hostway Services, Inc.
Comments: Not reported

Contact:

Contact ID: Not reported
Year: 2016
Facility Id: 5829387
Contact Type: Emergency Contact
Contact Name: Matthew Luther
Contact Title: Not reported
Contact Phone: 800-247-9888
Contact 24Hr Phone: Not reported
Contact Telephone 2: 813-221-4429
Contact Telephone 3: Not reported
Contact Telephone 4: 813-221-4429
Contact Telephone 5: Not reported
Contact Telephone 6: 312-453-0149
Contact Email: matthew.luther@hostway.com

Name: 655 NORTH FRANKLIN
Address: 655 NORTH FRANKLIN STREET
City,State,Zip: TAMPA, FL 33602

Year: 2015
Facility Id: 5408364
Active Date: Not reported
Inactive Date: Not reported
Sale Pending: Not reported
Original Date: Not reported
PLOT Source: Not reported
Latitude: 27.9499419
Longitude: -82.4584011
LEPC District: Not reported
Counties: Not reported
SERC: Not reported
Program Level: Not reported
PRIME: Not reported
SIC Code: Not reported
SIC Code 2: Not reported
NAICS Code: 518210
Last Modified Date: 02/29/2016
First Submit Date: 02/29/2016
Data Submitted By: Samantha Mak
Company Name: Hostway Services, Inc.
Comments: Not reported

Contact:

Contact ID: Not reported
Year: 2015
Facility Id: 5408364
Contact Type: Emergency Contact
Contact Name: Matthew Luther
Contact Title: Not reported
Contact Phone: 800-247-9888
Contact 24Hr Phone: Not reported

Map ID
Direction
Distance
Elevation

MAP FINDINGS

Site

Database(s)

EDR ID Number
EPA ID Number

WINDSTREAM NUVOX INC-TAMPA CTR OFF (Continued)

S107930192

Contact Telephone 2: 813-221-4429
Contact Telephone 3: Not reported
Contact Telephone 4: 813-221-4429
Contact Telephone 5: Not reported
Contact Telephone 6: 312-453-0149
Contact Email: matthew.luther@hostway.com

AM787 365 MAIN OPERATING CO
NW 655 N FRANKLIN ST #1000
1/4-1/2 TAMPA, FL 33602
0.398 mi.
2100 ft. Site 20 of 34 in cluster AM

FL AST A100180348
N/A

Relative:
Lower

AST:

Actual:
4 ft.

Name: WINDSTREAM NUVOX INC-TAMPA CTR OFF
Address: 655 N FRANKLIN ST #800
Facility ID: 9803598
Facility Status: OPEN
Type Description: Fuel user/Non-retail
Facility Phone: 5017480366
DEP Contractor Own: C
Region: STATE
Positioning Method: AGPS
Lat/Long (dms): 27 56 57 / 82 27 10

Region: STATE
Positioning Method: AGPS
Lat/Long (dms): 27 56 57 / 82 27 10

Owner:

Owner Id: 65752
Owner Name: WINDSTREAM COMMUNICATIONS INC
Owner Address: 4001 N RODNEY PARHAM RD
Owner Address 2: ATTN:STORAGE TANK REGIS # 1170B1-F01
Owner City,St,Zip: LITTLE ROCK, AR 72212
Owner Contact: PAIGE SANDERS
Owner Phone: 5017480366

Tank Id: 1
Status: In service
Status Date: 07/01/2000
Install Date: 7/1/2000
Substance: Diesel-emergen generator
Content Description: Emerg Generator Diesel
Gallons: 2000
Tank Location: ABOVEGROUND

Construction:

Tank Id: 1
Construction Category: Secondary Containment
Construction Description: Double wall - tank jacket

Tank Id: 1
Construction Category: Primary Construction

Map ID
Direction
Distance
Elevation

MAP FINDINGS

Site

Database(s)

EDR ID Number
EPA ID Number

365 MAIN OPERATING CO (Continued)

A100180348

Construction Description: Steel

Tank Id: 1
Construction Category: Overfill/Spill
Construction Description: Spill containment bucket

Tank Id: 1
Construction Category: Overfill/Spill
Construction Description: Tight fill

Tank Id: 1
Construction Category: Overfill/Spill
Construction Description: Level gauges/alarms

Monitoring:

Tank ID: 1
Monitoring Description: Monitor dbl wall tank space

Tank ID: 1
Monitoring Description: Visual inspection of ASTs

Tank ID: 1
Monitoring Description: SPCC Plan

Piping:

Tank ID: 1
Piping Category: Primary Construction
Piping Description: Steel/galvanized metal

Tank ID: 1
Piping Category: Miscellaneous Attributes
Piping Description: Abv, no soil contact

Tank ID: 1
Piping Category: Miscellaneous Attributes
Piping Description: Suction piping system

Tank Id: 1
Status: In service
Status Date: 07/01/2000
Install Date: 7/1/2000
Substance: Diesel-emergen generator
Content Description: Emerg Generator Diesel
Gallons: 1000
Tank Location: ABOVEGROUND

Construction:

Tank Id: 1
Construction Category: Primary Construction
Construction Description: Steel

Tank Id: 1
Construction Category: Overfill/Spill
Construction Description: Spill containment bucket

Tank Id: 1

Map ID
Direction
Distance
Elevation

MAP FINDINGS

Site

Database(s)

EDR ID Number
EPA ID Number

365 MAIN OPERATING CO (Continued)

A100180348

Construction Category: Overfill/Spill
Construction Description: Tight fill

Tank Id: 1
Construction Category: Overfill/Spill
Construction Description: Level gauges/alarms

Tank Id: 1
Construction Category: Secondary Containment
Construction Description: Double wall

Monitoring:
Tank ID: 1
Monitoring Description: Monitor dbl wall tank space

Tank ID: 1
Monitoring Description: Visual inspection of ASTs

Tank ID: 1
Monitoring Description: Continuous electronic sensing

Piping:
Tank ID: 1
Piping Category: Miscellaneous Attributes
Piping Description: Abv, no soil contact

Tank ID: 1
Piping Category: Primary Construction
Piping Description: Steel/galvanized metal

Tank ID: 1
Piping Category: Miscellaneous Attributes
Piping Description: Suction piping system

[Click here for Florida Oculus:](#)

**AM788
NW
1/4-1/2
0.398 mi.
2100 ft.**

**INTELIQUENT INC FORMERLY NEUTRAL TANDEM - TAMPA
655 NORTH FRANKLIN STREET - GARAGE LEVEL 6 1/2
TAMPA, FL 33602**

**FL TIER 2 S118239749
N/A**

Site 21 of 34 in cluster AM

**Relative:
Lower
Actual:
4 ft.**

TIER 2:
Name: INTELIQUENT INC FORMERLY NEUTRAL TANDEM - TAMPA
Address: 655 NORTH FRANKLIN STREET - GARAGE LEVEL 6 1/2
City,State,Zip: TAMPA, FL 33602

Year: 2019
Facility Id: 6639650
Active Date: Not reported
Inactive Date: Not reported
Sale Pending: Not reported
Original Date: Not reported
PLOT Source: Not reported
Latitude: Not reported
Longitude: Not reported

Map ID
Direction
Distance
Elevation

MAP FINDINGS

Site

Database(s)

EDR ID Number
EPA ID Number

INTELIQUENT INC FORMERLY NEUTRAL TANDEM - TAMPA (Continued)

S118239749

LEPC District: Not reported
Counties: Not reported
SERC: Not reported
Program Level: Not reported
PRIME: Not reported
SIC Code: Not reported
SIC Code 2: Not reported
NAICS Code: 517311
Last Modified Date: 01/20/2020
First Submit Date: 01/20/2020
Data Submitted By: Jon Bucht / Director Equipment Engineering
Company Name: INTELIQUENT INC formerly NEUTRAL TANDEM INC.
Comments: Not reported

Contact:

Contact ID: Not reported
Year: 2019
Facility Id: 6639650
Contact Type: Owner / Operator
Contact Name: INTELIQUENT INC formerly Neutral Tandem, Inc
Contact Title: Not reported
Contact Phone: 866-388-7258
Contact 24Hr Phone: Not reported
Contact Telephone 2: 312-384-8044
Contact Telephone 3: Not reported
Contact Telephone 4: Not reported
Contact Telephone 5: Not reported
Contact Telephone 6: Not reported
Contact Email: jbucht@inteliquent.com

Name: INTELIQUENT INC FORMERLY NEUTRAL TANDEM - TAMPA
Address: 655 NORTH FRANKLIN STREET - GARAGE LEVEL 6 1/2
City,State,Zip: TAMPA, FL 33602

Year: 2018
Facility Id: 6387167
Active Date: Not reported
Inactive Date: Not reported
Sale Pending: Not reported
Original Date: Not reported
PLOT Source: Not reported
Latitude: Not reported
Longitude: Not reported
LEPC District: Not reported
Counties: Not reported
SERC: Not reported
Program Level: Not reported
PRIME: Not reported
SIC Code: Not reported
SIC Code 2: Not reported
NAICS Code: 517311
Last Modified Date: 02/08/2019
First Submit Date: 02/08/2019
Data Submitted By: Jon Bucht / Director Equipment Engineering
Company Name: INTELIQUENT INC formerly NEUTRAL TANDEM INC.
Comments: Not reported

Map ID
Direction
Distance
Elevation

MAP FINDINGS

Site

Database(s)

EDR ID Number
EPA ID Number

INTELIQUENT INC FORMERLY NEUTRAL TANDEM - TAMPA (Continued)

S118239749

Contact:

Contact ID: Not reported
Year: 2018
Facility Id: 6387167
Contact Type: Owner / Operator
Contact Name: INTELIQUENT INC formerly Neutral Tandem, Inc
Contact Title: Not reported
Contact Phone: 866-388-7258
Contact 24Hr Phone: Not reported
Contact Telephone 2: 312-384-8044
Contact Telephone 3: Not reported
Contact Telephone 4: Not reported
Contact Telephone 5: Not reported
Contact Telephone 6: Not reported
Contact Email: jbucht@inteliquent.com

Name: INTELIQUENT INC FORMERLY NEUTRAL TANDEM - TAMPA
Address: 655 NORTH FRANKLIN STREET - GARAGE LEVEL 6 1/2
City,State,Zip: TAMPA, FL 33602

Year: 2017
Facility Id: 6098150
Active Date: Not reported
Inactive Date: Not reported
Sale Pending: Not reported
Original Date: Not reported
PLOT Source: Not reported
Latitude: Not reported
Longitude: Not reported
LEPC District: Not reported
Counties: Not reported
SERC: Not reported
Program Level: Not reported
PRIME: Not reported
SIC Code: 4813
SIC Code 2: Not reported
NAICS Code: 517311
Last Modified Date: 02/16/2018
First Submit Date: 02/16/2018
Data Submitted By: Jon Bucht / Director Equipment Engineering
Company Name: INTELIQUENT INC formerly NEUTRAL TANDEM INC.
Comments: Not reported

Contact:

Contact ID: Not reported
Year: 2017
Facility Id: 6098150
Contact Type: Emergency Contact
Contact Name: Brad Hobbs
Contact Title: Not reported
Contact Phone: 866-388-7258
Contact 24Hr Phone: Not reported
Contact Telephone 2: 404-589-9260
Contact Telephone 3: 866-388-7258
Contact Telephone 4: 312-384-8044

Map ID
Direction
Distance
Elevation

MAP FINDINGS

Site

Database(s)

EDR ID Number
EPA ID Number

INTELIQUENT INC FORMERLY NEUTRAL TANDEM - TAMPA (Continued)

S118239749

Contact Telephone 5: 866-388-7258
Contact Telephone 6: 312-384-8044
Contact Email: bhobbs@inteliquent.com

Name: INTELIQUENT INC FORMERLY NEUTRAL TANDEM - TAMPA
Address: 655 NORTH FRANKLIN STREET - GARAGE LEVEL 6 1/2
City,State,Zip: TAMPA, FL 33602

Year: 2016
Facility Id: 5848595
Active Date: Not reported
Inactive Date: Not reported
Sale Pending: Not reported
Original Date: Not reported
PLOT Source: Not reported
Latitude: Not reported
Longitude: Not reported
LEPC District: Not reported
Counties: Not reported
SERC: Not reported
Program Level: Not reported
PRIME: Not reported
SIC Code: 4813
SIC Code 2: Not reported
NAICS Code: 517110
Last Modified Date: 02/17/2017
First Submit Date: 02/17/2017
Data Submitted By: Jon Bucht / Manager Equipment Engineering
Company Name: INTELIQUENT INC formerly NEUTRAL TANDEM INC.
Comments: Not reported

Contact:
Contact ID: Not reported
Year: 2016
Facility Id: 5848595
Contact Type: Emergency Contact
Contact Name: Brad Hobbs
Contact Title: Not reported
Contact Phone: 866-388-7258
Contact 24Hr Phone: Not reported
Contact Telephone 2: 404-589-9260
Contact Telephone 3: 866-388-7258
Contact Telephone 4: 312-384-8044
Contact Telephone 5: 866-388-7258
Contact Telephone 6: 312-384-8044
Contact Email: bhobbs@inteliquent.com

Name: INTELIQUENT INC FORMERLY NEUTRAL TANDEM - TAMPA
Address: 655 NORTH FRANKLIN STREET - GARAGE LEVEL 6 1/2
City,State,Zip: TAMPA, FL 33602

Year: 2015
Facility Id: 5399922
Active Date: Not reported

Map ID
Direction
Distance
Elevation

MAP FINDINGS

Site

Database(s)

EDR ID Number
EPA ID Number

INTELIQUENT INC FORMERLY NEUTRAL TANDEM - TAMPA (Continued)

S118239749

Inactive Date: Not reported
Sale Pending: Not reported
Original Date: Not reported
PLOT Source: Not reported
Latitude: 27.9496
Longitude: -82.458600
LEPC District: Not reported
Counties: Not reported
SERC: Not reported
Program Level: Not reported
PRIME: Not reported
SIC Code: 4813
SIC Code 2: Not reported
NAICS Code: 517110
Last Modified Date: 02/10/2016
First Submit Date: 02/10/2016
Data Submitted By: Jon Bucht / Manager Equipment Engineering
Company Name: INTELIQUENT INC formerly NEUTRAL TANDEM INC.
Comments: Not reported

Contact:

Contact ID: Not reported
Year: 2015
Facility Id: 5399922
Contact Type: Emergency Contact
Contact Name: Brad Hobbs
Contact Title: Not reported
Contact Phone: 866-388-7258
Contact 24Hr Phone: Not reported
Contact Telephone 2: 404-589-9260
Contact Telephone 3: 866-388-7258
Contact Telephone 4: 312-384-8044
Contact Telephone 5: 866-388-7258
Contact Telephone 6: 312-384-8044
Contact Email: bhobbs@inteliquent.com

Name: INTELIQUENT INC FORMERLY NEUTRAL TANDEM - TAMPA
Address: 655 NORTH FRANKLIN STREET - GARAGE LEVEL 6 1/2
City,State,Zip: TAMPA, FL 33602

Year: 2014
Facility Id: 4989922
Active Date: Not reported
Inactive Date: Not reported
Sale Pending: Not reported
Original Date: Not reported
PLOT Source: Not reported
Latitude: 27.9496
Longitude: -82.458600
LEPC District: Not reported
Counties: Not reported
SERC: Not reported
Program Level: Not reported
PRIME: Not reported
SIC Code: 4813
SIC Code 2: Not reported

Map ID
Direction
Distance
Elevation

MAP FINDINGS

Site

Database(s)

EDR ID Number
EPA ID Number

INTELIQUENT INC FORMERLY NEUTRAL TANDEM - TAMPA (Continued)

S118239749

NAICS Code: 51711
Last Modified Date: 06/26/2015
First Submit Date: 01/22/2015
Data Submitted By: Jon Bucht / Manager Equipment Engineering
Company Name: INTELIQUENT INC formerly NEUTRAL TANDEM INC.
Comments: Not reported

Contact:
Contact ID: Not reported
Year: 2014
Facility Id: 4989922
Contact Type: Emergency Contact
Contact Name: Brad Hobbs
Contact Title: Not reported
Contact Phone: 866-388-7258
Contact 24Hr Phone: Not reported
Contact Telephone 2: 404-589-9260
Contact Telephone 3: Not reported
Contact Telephone 4: Not reported
Contact Telephone 5: Not reported
Contact Telephone 6: Not reported
Contact Email: bhobbs@inteliquent.com

**AM789
NW
1/4-1/2
0.398 mi.
2100 ft.**

**WINDSTREAM NUVOX INC-TAMPA CENTRAL OFC
655 N FRANKLIN ST
TAMPA, FL 33602**

**FL AST U004030234
N/A**

Site 22 of 34 in cluster AM

**Relative:
Lower**

**Actual:
4 ft.**

AST:
Name: WINDSTREAM NUVOX INC-TAMPA CENTRAL OFC
Address: 655 N FRANKLIN ST
Facility ID: 9807898
Facility Status: OPEN
Type Description: Fuel user/Non-retail
Facility Phone: 8132215274
DEP Contractor Own: P
Region: STATE
Positioning Method: Not reported
Lat/Long (dms): Not reported

Owner:
Owner Id: 65752
Owner Name: WINDSTREAM COMMUNICATIONS INC
Owner Address: 4001 N RODNEY PARHAM RD
Owner Address 2: ATTN:STORAGE TANK REGIS # 1170B1-F01
Owner City,St,Zip: LITTLE ROCK, AR 72212
Owner Contact: PAIGE SANDERS
Owner Phone: 5017480366

Tank Id: 1
Status: In service
Status Date: 02/01/2006
Install Date: 1/1/2000
Substance: Diesel-emergen generator

Map ID
Direction
Distance
Elevation

MAP FINDINGS

Site

Database(s)

EDR ID Number
EPA ID Number

WINDSTREAM NUVOX INC-TAMPA CENTRAL OFC (Continued)

U004030234

Content Description: Emerg Generator Diesel
Gallons: 1000
Tank Location: ABOVEGROUND

Construction:

Tank Id: 1
Construction Category: Primary Construction
Construction Description: Steel

Tank Id: 1
Construction Category: Overfill/Spill
Construction Description: Level gauges/alarms

Tank Id: 1
Construction Category: Secondary Containment
Construction Description: Double wall

Tank Id: 1
Construction Category: Overfill/Spill
Construction Description: Spill containment bucket

Monitoring:

Tank ID: 1
Monitoring Description: Continuous electronic sensing

Tank ID: 1
Monitoring Description: SPCC Plan

Tank ID: 1
Monitoring Description: Visual inspection of ASTs

Tank ID: 1
Monitoring Description: Monitor dbl wall tank space

Piping:

Tank ID: 1
Piping Category: Primary Construction
Piping Description: Steel/galvanized metal

Tank ID: 1
Piping Category: Miscellaneous Attributes
Piping Description: Suction piping system

Tank ID: 1
Piping Category: Corrosion Protection
Piping Description: External protective coating

Tank ID: 1
Piping Category: Miscellaneous Attributes
Piping Description: Abv, no soil contact

[Click here for Florida Oculus:](#)

Map ID
Direction
Distance
Elevation

MAP FINDINGS

Site

Database(s)

EDR ID Number
EPA ID Number

AM790
NW
1/4-1/2
0.398 mi.
2100 ft.
FRANKLIN ST. BLDG.
655 FRANKLIN ST.
TAMPA, FL 33602
Site 23 of 34 in cluster AM

FL ASBESTOS **S121154083**
N/A

Relative:
Lower

ASBESTOS:

Actual:
4 ft.

Name: FRANKLIN ST. BLDG.
Address: 655 FRANKLIN ST.
City,State,Zip: TAMPA, FL 33602
Facility ID: AS05710117
Notification ID: 81206
Notification Type: ORIGINAL
Project Type: RENOVATION
Notification Status: REVIEWED
Site Name: STRUCTURE
Ordered Demolition?: N
Annual Notification: Not reported
Owner Name: TWC FIFTY EIGHT LTD
Contractor Name: KRANE DEVELOPMENT INC DBA ADS SERVICES
Start Date: 01/05/2015
Finish Date: 01/09/2015
Cementitious RACM: Not reported
Cementitious SF: Not reported
Floor RACM: Not reported
Floor SF: Not reported
Pipe RACM: Not reported
Pipe SF: Not reported
CF RACM: Not reported
Roof RACM: Not reported
Roof SF: Not reported
Surface Mat RACM: Not reported
Surface Mat SF: 190
Waste Disposal Site: ADVANCED DISPOSAL
Waste Disposal Address: 4000 KNIGHTS TRAIL
Waste Disposal City: SARASOTA
Waste Disposal State: FL
Waste Disposal Zip: 34275
Transporter Name: Not reported
Contractor is Transporter: Y
Waste Disp ID: 847
Waste Disp Source: A
Transporter Address: Not reported
Transporter City: Not reported
Transporter State: FL
Transporter Zip: Not reported
Date Receive: Not reported

AM791
NW
1/4-1/2
0.398 mi.
2100 ft.
HOST WAY
655 NORTH FRANKLIN STREET - SUITE 1200
TAMPA, FL 33602
Site 24 of 34 in cluster AM

FL TIER 2 **S107719654**
N/A

Relative:
Lower

TIER 2:

Actual:
4 ft.

Name: NUVOX COMMUNICATIONS - TAMPA
Address: 655 NORTH FRANKLIN STREET - SUITE 900A
City,State,Zip: TAMPA, FL 33801
Year: Not reported
Facility Id: Not reported

Map ID
Direction
Distance
Elevation

MAP FINDINGS

Site

Database(s)

EDR ID Number
EPA ID Number

HOST WAY (Continued)

S107719654

Active Date: 01/01/2004
Inactive Date: Not reported
Sale Pending: False
Original Date: Not reported
PLOT Source: Incident Mapper
Latitude: 27.949600
Longitude: -82.458800
LEPC District: 7
Counties: Polk,Okeechobee,Highlands,Hardee,DeSoto,
SERC: 36375
Program Level: 0
PRIME: 26824
SIC Code: 4813
SIC Code 2: Not reported
NAICS Code: 51331

Other Chemical Data:

Report Year: 2008
Tier 2 Report ID: 108890
Chemical ID: 325085
CAS Number: 7439921
Chemical Name: Lead
Chemical Date: 9/24/2009
Average Amount: 4
Maximum Amount: 26549
Location ID: 528615
Chemical State: Solid
Mixture: True
Mixture Percent: .00
Container: R - OTHER
Pressure: 1 - AMBIENT PRESSURE
Temperature: 4 - AMBIENT TEMPERATURE
Average Amount: 3
Maximum Amount: 9120
Days on Site: 365
Site Plan: False
Site Plan Document: Not reported
Private Location: False
Location: UPS BATTERIES IN ENCLOSED SECURE POWER ROOMS

Location ID: 528616
Chemical State: Solid
Mixture: True
Mixture Percent: .00
Container: R - OTHER
Pressure: 1 - AMBIENT PRESSURE
Temperature: 4 - AMBIENT TEMPERATURE
Average Amount: 4
Maximum Amount: 17429
Days on Site: 365
Site Plan: False
Site Plan Document: Not reported
Private Location: False
Location: UPS BATTERIES IN ENCLOSED SECURE POWER ROOMS

Report Year: 2008
Tier 2 Report ID: 108890

Map ID
Direction
Distance
Elevation

MAP FINDINGS

Site

Database(s)

EDR ID Number
EPA ID Number

HOST WAY (Continued)

S107719654

Chemical ID: 325084
CAS Number: 7664939
Chemical Name: Sulfuric acid
Chemical Date: 9/24/2009
Average Amount: 3
Maximum Amount: 3324
Location ID: 528613
Chemical State: Liquid
Mixture: True
Mixture Percent: .00
Container: R - OTHER
Pressure: 1 - AMBIENT PRESSURE
Temperature: 4 - AMBIENT TEMPERATURE
Average Amount: 3
Maximum Amount: 1070
Days on Site: 365
Site Plan: False
Site Plan Document: Not reported
Private Location: False
Location: UPS BATTERIES IN ENCLOSED SECURE POWER ROOMS

Location ID: 528614
Chemical State: Liquid
Mixture: True
Mixture Percent: .00
Container: R - OTHER
Pressure: 1 - AMBIENT PRESSURE
Temperature: 4 - AMBIENT TEMPERATURE
Average Amount: 3
Maximum Amount: 2254
Days on Site: 365
Site Plan: False
Site Plan Document: Not reported
Private Location: False
Location: UPS BATTERIES IN ENCLOSED SECURE POWER ROOMS

Report Year: 2004
Tier 2 Report ID: 109549
Chemical ID: 325030
CAS Number: 7664939
Chemical Name: Sulfuric acid
Chemical Date: 9/23/2009
Average Amount: 3
Maximum Amount: 6712
Location ID: 528534
Chemical State: Liquid
Mixture: True
Mixture Percent: .00
Container: R - OTHER
Pressure: 1 - AMBIENT PRESSURE
Temperature: 4 - AMBIENT TEMPERATURE
Average Amount: 3
Maximum Amount: 6712
Days on Site: 365
Site Plan: False
Site Plan Document: Not reported

Map ID
Direction
Distance
Elevation

MAP FINDINGS

Site

Database(s)

EDR ID Number
EPA ID Number

HOST WAY (Continued)

S107719654

Private Location: False
Location: 144 UPS BATTERIES IN SWITCH ROOM

Report Year: 2005
Tier 2 Report ID: 109548
Chemical ID: 325029
CAS Number: 7664939
Chemical Name: Sulfuric acid
Chemical Date: 9/23/2009
Average Amount: 3
Maximum Amount: 6712
Location ID: 528533
Chemical State: Liquid
Mixture: True
Mixture Percent: .00
Container: R - OTHER
Pressure: 1 - AMBIENT PRESSURE
Temperature: 4 - AMBIENT TEMPERATURE
Average Amount: 3
Maximum Amount: 6712
Days on Site: 365
Site Plan: False
Site Plan Document: Not reported
Private Location: False
Location: 144 UPS BATTERIES IN SWITCH ROOM

Report Year: 2006
Tier 2 Report ID: 109542
Chemical ID: 325028
CAS Number: 7664939
Chemical Name: Sulfuric acid
Chemical Date: 9/23/2009
Average Amount: 3
Maximum Amount: 6712
Location ID: 528532
Chemical State: Liquid
Mixture: True
Mixture Percent: .00
Container: R - OTHER
Pressure: 1 - AMBIENT PRESSURE
Temperature: 4 - AMBIENT TEMPERATURE
Average Amount: 3
Maximum Amount: 6712
Days on Site: 365
Site Plan: False
Site Plan Document: Not reported
Private Location: False
Location: 144 UPS BATTERIES IN SWITCH ROOM

Report Year: 2007
Tier 2 Report ID: 109543
Chemical ID: 325027
CAS Number: 7664939
Chemical Name: Sulfuric acid

Map ID
Direction
Distance
Elevation

MAP FINDINGS

Site

Database(s)

EDR ID Number
EPA ID Number

HOST WAY (Continued)

S107719654

Chemical Date: 9/23/2009
Average Amount: 3
Maximum Amount: 6712
Location ID: 528531
Chemical State: Liquid
Mixture: True
Mixture Percent: .00
Containter: R - OTHER
Pressure: 1 - AMBIENT PRESSURE
Temperature: 4 - AMBIENT TEMPERATURE
Average Amount: 3
Maximum Amount: 6712
Days on Site: 365
Site Plan: False
Site Plan Document: Not reported
Private Location: False
Location: 144 UPS BATTERIES IN SWITCH ROOM

Report Year: 2004
Tier 2 Report ID: 109549
Chemical ID: 324935
CAS Number: 7439921
Chemical Name: Lead
Chemical Date: 9/23/2009
Average Amount: 4
Maximum Amount: 22471
Location ID: 528391
Chemical State: Solid
Mixture: True
Mixture Percent: .00
Containter: R - OTHER
Pressure: 1 - AMBIENT PRESSURE
Temperature: 4 - AMBIENT TEMPERATURE
Average Amount: 4
Maximum Amount: 22471
Days on Site: 365
Site Plan: False
Site Plan Document: Not reported
Private Location: False
Location: 144 UPS BATTERIES IN SWITCH ROOM

Report Year: 2005
Tier 2 Report ID: 109548
Chemical ID: 324934
CAS Number: 7439921
Chemical Name: Lead
Chemical Date: 9/23/2009
Average Amount: 4
Maximum Amount: 22471
Location ID: 528390
Chemical State: Solid
Mixture: True
Mixture Percent: .00
Containter: R - OTHER
Pressure: 1 - AMBIENT PRESSURE

Map ID
Direction
Distance
Elevation

MAP FINDINGS

Site

Database(s)

EDR ID Number
EPA ID Number

HOST WAY (Continued)

S107719654

Temperature: 4 - AMBIENT TEMPERATURE
Average Amount: 4
Maximum Amount: 22471
Days on Site: 365
Site Plan: False
Site Plan Document: Not reported
Private Location: False
Location: 144 UPS BATTERIES IN SWITCH ROOM

Report Year: 2006
Tier 2 Report ID: 109542
Chemical ID: 324927
CAS Number: 7439921
Chemical Name: Lead
Chemical Date: 9/23/2009
Average Amount: 4
Maximum Amount: 22471
Location ID: 528383
Chemical State: Solid
Mixture: True
Mixture Percent: .00
Container: R - OTHER
Pressure: 1 - AMBIENT PRESSURE
Temperature: 4 - AMBIENT TEMPERATURE
Average Amount: 4
Maximum Amount: 22471
Days on Site: 365
Site Plan: False
Site Plan Document: Not reported
Private Location: False
Location: UPS BATTERIES IN SWITCH ROOM

Report Year: 2007
Tier 2 Report ID: 109543
Chemical ID: 324896
CAS Number: 7439921
Chemical Name: Lead
Chemical Date: 9/22/2009
Average Amount: 4
Maximum Amount: 22471
Location ID: 528345
Chemical State: Solid
Mixture: True
Mixture Percent: .00
Container: R - OTHER
Pressure: 1 - AMBIENT PRESSURE
Temperature: 4 - AMBIENT TEMPERATURE
Average Amount: 4
Maximum Amount: 22471
Days on Site: 365
Site Plan: False
Site Plan Document: Not reported
Private Location: False
Location: 144 UPS BATTERIES IN SWITCH ROOM

Map ID
Direction
Distance
Elevation

MAP FINDINGS

Site

Database(s)

EDR ID Number
EPA ID Number

HOST WAY (Continued)

S107719654

Company Info:

Company Name: NUVOX COMMUNICATIONS INC
Company Address: 7680 UNIVERSAL BOULEVARD
Company City,St,Zip: ORLANDO, FL 32819-8973
Company Phone: 407-982-5641
Company Fax: Not reported
Company Email: TMitchell@nuvox.com
FEI Number: 571072836
Company Contact Name: TOM MITCHELL
Company Contact Phone: 407-835-0520
Reduced Fees: False
Exempt Fees: False
Electronic Filing: False
Employee: 0
Comments: Not reported

Name: HOST WAY
Address: 655 NORTH FRANKLIN STREET - SUITE 1200
City,State,Zip: TAMPA, FL 33602
Year: Not reported
Facility Id: Not reported
Active Date: Not reported
Inactive Date: Not reported
Sale Pending: False
Original Date: Not reported
PLOT Source: geocoded using batchgeocode.com 07/06/07
Latitude: 27.949625
Longitude: -82.458614
LEPC District: 8
Counties: Pinellas,Pasco,Manatee,Hillsborough,
SERC: 31675
Program Level: 0
PRIME: 25061
SIC Code: 0111
SIC Code 2: Not reported
NAICS Code: 11114

Company Info:

Company Name: HOST WAY
Company Address: 655 NORTH FRANKLIN STREET - SUITE 1200
Company City,St,Zip: TAMPA, FL 33602
Company Phone: Not reported
Company Fax: Not reported
Company Email: Not reported
FEI Number: 450518301
Company Contact Name: CHARLES CHARMATZ
Company Contact Phone: CHARLES CHARMATZ
Reduced Fees: False
Exempt Fees: False
Electronic Filing: False
Employee: 0
Comments: Not reported

Map ID
Direction
Distance
Elevation

MAP FINDINGS

Site

Database(s)

EDR ID Number
EPA ID Number

HOST WAY (Continued)

S107719654

Name: NUVOX COMMUNICATIONS - TAMPA
Address: 655 NORTH FRANKLIN STREET
City,State,Zip: TAMPA, FL 33602
Year: Not reported
Facility Id: Not reported
Active Date: Not reported
Inactive Date: 09/24/2009
Sale Pending: False
Original Date: Not reported
PLOT Source: Not reported
Latitude: 27.949700
Longitude: -82.458300
LEPC District: 8
Counties: Pinellas,Pasco,Manatee,Hillsborough,
SERC: 36211
Program Level: 0
PRIME: 26824
SIC Code: 4813
SIC Code 2: Not reported
NAICS Code: 51331

Other Chemical Data:

Report Year: 2008
Tier 2 Report ID: 108890
Chemical ID: 320675
CAS Number: 7439921
Chemical Name: Lead
Chemical Date: 7/13/2009
Average Amount: 4
Maximum Amount: 26549
Location ID: 522548
Chemical State: Solid
Mixture: True
Mixture Percent: .00
Containter: R - OTHER
Pressure: 1 - AMBIENT PRESSURE
Temperature: 4 - AMBIENT TEMPERATURE
Average Amount: 3
Maximum Amount: 9120
Days on Site: 365
Site Plan: False
Site Plan Document: Not reported
Private Location: False
Location: 48 BATTERIES IN AN ENCLOSED SECURE POWER ROOM

Location ID: 522549
Chemical State: Solid
Mixture: True
Mixture Percent: .00
Containter: R - OTHER
Pressure: 1 - AMBIENT PRESSURE
Temperature: 4 - AMBIENT TEMPERATURE
Average Amount: 4
Maximum Amount: 17429
Days on Site: 365
Site Plan: False
Site Plan Document: Not reported
Private Location: False

Map ID
Direction
Distance
Elevation

MAP FINDINGS

Site

Database(s)

EDR ID Number
EPA ID Number

HOST WAY (Continued)

S107719654

Location: 144 BATTERIES IN AN ENCLOSED SECURE POWER ROOM

Report Year: 2008
Tier 2 Report ID: 108890
Chemical ID: 320674
CAS Number: 7664939
Chemical Name: Sulfuric acid
Chemical Date: 7/13/2009
Average Amount: 3
Maximum Amount: 3324
Location ID: 522546
Chemical State: Liquid
Mixture: True
Mixture Percent: .00
Container: R - OTHER
Pressure: 1 - AMBIENT PRESSURE
Temperature: 4 - AMBIENT TEMPERATURE
Average Amount: 3
Maximum Amount: 1070
Days on Site: 365
Site Plan: False
Site Plan Document: Not reported
Private Location: False
Location: 48 BATTERIES IN AN ENCLOSED SECURE POWER ROOM

Location ID: 522547
Chemical State: Liquid
Mixture: True
Mixture Percent: .00
Container: R - OTHER
Pressure: 1 - AMBIENT PRESSURE
Temperature: 4 - AMBIENT TEMPERATURE
Average Amount: 3
Maximum Amount: 2254
Days on Site: 365
Site Plan: False
Site Plan Document: Not reported
Private Location: False
Location: 144 BATTERIES IN AN ENCLOSED SECURE POWER ROOM

Company Info:
Company Name: NUVOX COMMUNICATIONS INC
Company Address: 7680 UNIVERSAL BOULEVARD
Company City,St,Zip: ORLANDO, FL 32819-8973
Company Phone: 407-982-5641
Company Fax: Not reported
Company Email: TMitchell@nuvox.com
FEI Number: 571072836
Company Contact Name: TOM MITCHELL
Company Contact Phone: 407-835-0520
Reduced Fees: False
Exempt Fees: False
Electronic Filing: False
Employee: 0
Comments: Not reported

Map ID
Direction
Distance
Elevation

MAP FINDINGS

EDR ID Number
EPA ID Number

	Site	Database(s)	EDR ID Number EPA ID Number
AJ792 WSW 1/4-1/2 0.399 mi. 2106 ft.	COPPERSMITH EARL 205 W PLATT TAMPA, FL Site 9 of 11 in cluster AJ	EDR Hist Cleaner	1009208299 N/A
Relative: Lower	EDR Hist Cleaner		
Actual: 2 ft.	Year: 1949 1959	Name: COPPERSMITH EARL SPIC N SPAN LAUNDRY	Type: CLEANERS AND DYERS LAUNDRIES

AJ793 WSW 1/4-1/2 0.399 mi. 2106 ft.	FOUR GREEN FIELDS RESTAURANT 205 W PLATT ST. TAMPA, FL 33606 Site 10 of 11 in cluster AJ	FL ASBESTOS	S127289967 N/A
Relative: Lower	ASBESTOS:		
Actual: 2 ft.	Name: FOUR GREEN FIELDS RESTAURANT Address: 205 W PLATT ST. City,State,Zip: TAMPA, FL 33606 Facility ID: AS05711820 Notification ID: 110144 Notification Type: ORIGINAL Project Type: DEMOLITION Notification Status: REVIEWED Site Name: STRUCTURE Ordered Demolition?: N Annual Notification: Not reported Owner Name: SAINT JOHNS PARISH INC. Contractor Name: JVS CONTRACTING, INC Start Date: 02/04/2021 Finish Date: 02/11/2021 Cementitious RACM: Not reported Cementitious SF: Not reported Floor RACM: Not reported Floor SF: Not reported Pipe RACM: Not reported Pipe SF: Not reported CF RACM: Not reported Roof RACM: Not reported Roof SF: Not reported Surface Mat RACM: Not reported Surface Mat SF: Not reported Waste Disposal Site: ENTERPRISE LF & RECYC (FKA SID LARKIN & SON, INC.) Waste Disposal Address: 41111 ENTERPRISE ROAD Waste Disposal City: DADE CITY Waste Disposal State: FL Waste Disposal Zip: 33525 Transporter Name: Not reported Contractor is Transporter: Y Waste Disp ID: 87895 Waste Disp Source: W Transporter Address: Not reported Transporter City: Not reported Transporter State: FL Transporter Zip: Not reported Date Receive: 01/20/2021		

Map ID
Direction
Distance
Elevation

MAP FINDINGS

EDR ID Number
EPA ID Number

	Site	Database(s)	
AS794 West 1/4-1/2 0.399 mi. 2109 ft.	TAMPA BARGE PART A-1900 JFK BOULEVARD TAMPA, FL 33610 Site 1 of 13 in cluster AS	FL SITE INV SITES	S117358871 N/A

Relative:	SITE INV SITES:	
Lower	Name:	TAMPA BARGE PART A-1900
	Address:	JFK BOULEVARD
Actual:	City,State,Zip:	TAMPA, FL 33610
0 ft.	Site Number:	5705
	Alternate Site Number:	ERIC_5705
	District:	Southwest District
	Latitude/Longitude (deg/min/sec):	27 56 / 82 27
	Datum:	NAD83
	Decode of Datum:	North American Datum of 1983
	Decode of Districtcd:	SWD

AP795 NNW 1/4-1/2 0.402 mi. 2124 ft.	GREYHOUND LINES INC #471504 610 E POLK ST TAMPA, FL 33602 Site 6 of 42 in cluster AP	FINDS	1005582757
		ECHO	N/A

Relative:	FINDS:	
Higher	Registry ID:	110009693705
Actual:	Click Here:	
17 ft.		

Environmental Interest/Information System:

US National Pollutant Discharge Elimination System (NPDES) module of the Compliance Information System (ICIS) tracks surface water permits issued under the Clean Water Act. Under NPDES, all facilities that discharge pollutants from any point source into waters of the United States are required to obtain a permit. The permit will likely contain limits on what can be discharged, impose monitoring and reporting requirements, and include other provisions to ensure that the discharge does not adversely affect water quality.

Florida Environmental System Today Application (FIESTA) Data Maintenance (FDM) system maintains entity, environmental interest and affiliation data for the State of Florida.

[Click this hyperlink](#) while viewing on your computer to access additional FINDS: detail in the EDR Site Report.

ECHO:	
Envid:	1005582757
Registry ID:	110009693705
DFR URL:	http://echo.epa.gov/detailed-facility-report?fid=110009693705
Name:	GREYHOUND LINES INC #471504
Address:	610 E POLK ST
City,State,Zip:	TAMPA, FL 33602

Map ID
Direction
Distance
Elevation

MAP FINDINGS

Site

Database(s)

EDR ID Number
EPA ID Number

AP796 **GREYHOUND LINES, INC. #471504**
NNW **610 EAST POLK STREET**
1/4-1/2 **TAMPA, FL 33602**
0.402 mi.
2124 ft. **Site 7 of 42 in cluster AP**

FL SPILLS **S107719062**
FL TIER 2 **N/A**

Relative:
Higher

Actual:
17 ft.

SPILLS:

Name: Not reported
Address: 610 POLK STREET
City,State,Zip: TAMPA, FL
OHMIT Incident Number: 19270
Incident Legacy: 99-04-0093Z
On-Scene Response: No
Criminal Indicator: No
Hurricane Indicator: No
Incident Date: 02/10/1999
Incident Status: Closed
Incident Report Date: Not reported

TIER 2:

Name: GREYHOUND LINES, INC. #471504
Address: 610 EAST POLK STREET
City,State,Zip: TAMPA, FL 33602

Year: 2019
Facility Id: 6655080
Active Date: Not reported
Inactive Date: Not reported
Sale Pending: Not reported
Original Date: Not reported
PLOT Source: Not reported
Latitude: Not reported
Longitude: Not reported
LEPC District: Not reported
Counties: Not reported
SERC: Not reported
Program Level: Not reported
PRIME: Not reported
SIC Code: Not reported
SIC Code 2: Not reported
NAICS Code: 485210
Last Modified Date: 02/06/2020
First Submit Date: 02/06/2020
Data Submitted By: Nan D. Cutshall, Authorized Rep.
Company Name: GREYHOUND LINES, INC.
Comments: Not reported

Contact:

Contact ID: Not reported
Year: 2019
Facility Id: 6655080
Contact Type: Owner / Operator
Contact Name: Greyhound Lines, Inc.
Contact Title: Not reported
Contact Phone: Not reported
Contact 24Hr Phone: Not reported
Contact Telephone 2: 513-241-2200
Contact Telephone 3: Not reported
Contact Telephone 4: Not reported

Map ID
Direction
Distance
Elevation

MAP FINDINGS

Site

Database(s)

EDR ID Number
EPA ID Number

GREYHOUND LINES, INC. #471504 (Continued)

S107719062

Contact Telephone 5: Not reported
Contact Telephone 6: Not reported
Contact Email: susan.kirkpatrick@firstgroup.com

Name: GREYHOUND LINES, INC. #471504
Address: 610 EAST POLK STREET
City,State,Zip: TAMPA, FL 33602

Year: 2018
Facility Id: 6360343
Active Date: Not reported
Inactive Date: Not reported
Sale Pending: Not reported
Original Date: Not reported
PLOT Source: Not reported
Latitude: Not reported
Longitude: Not reported
LEPC District: Not reported
Counties: Not reported
SERC: Not reported
Program Level: Not reported
PRIME: Not reported
SIC Code: Not reported
SIC Code 2: Not reported
NAICS Code: 485210
Last Modified Date: 02/06/2019
First Submit Date: 02/06/2019
Data Submitted By: Nan D. Cutshall, Authorized Rep.
Company Name: GREYHOUND LINES, INC.
Comments: Not reported

Contact:
Contact ID: Not reported
Year: 2018
Facility Id: 6360343
Contact Type: Owner / Operator
Contact Name: Greyhound Lines, Inc.
Contact Title: Not reported
Contact Phone: Not reported
Contact 24Hr Phone: Not reported
Contact Telephone 2: 513-241-2200
Contact Telephone 3: Not reported
Contact Telephone 4: Not reported
Contact Telephone 5: Not reported
Contact Telephone 6: Not reported
Contact Email: susan.kirkpatrick@firstgroup.com

Name: GREYHOUND LINES, INC. #471504
Address: 610 EAST POLK STREET
City,State,Zip: TAMPA, FL 33602

Year: 2017
Facility Id: 6083975
Active Date: Not reported

Map ID
Direction
Distance
Elevation

MAP FINDINGS

Site

Database(s)

EDR ID Number
EPA ID Number

GREYHOUND LINES, INC. #471504 (Continued)

S107719062

Inactive Date: Not reported
Sale Pending: Not reported
Original Date: Not reported
PLOT Source: Not reported
Latitude: Not reported
Longitude: Not reported
LEPC District: Not reported
Counties: Not reported
SERC: Not reported
Program Level: Not reported
PRIME: Not reported
SIC Code: 4131
SIC Code 2: Not reported
NAICS Code: 485210
Last Modified Date: 01/31/2018
First Submit Date: 01/31/2018
Data Submitted By: Nan D. Cutshall, Authorized Rep.
Company Name: GREYHOUND LINES, INC.
Comments: Not reported

Contact:

Contact ID: Not reported
Year: 2017
Facility Id: 6083975
Contact Type: Emergency Contact
Contact Name: Emilio Clifton
Contact Title: Not reported
Contact Phone: 813-228-0931
Contact 24Hr Phone: Not reported
Contact Telephone 2: 813-225-1631
Contact Telephone 3: Not reported
Contact Telephone 4: 865-539-2077
Contact Telephone 5: Not reported
Contact Telephone 6: 513-241-2200
Contact Email: emilio.clifton@greyhound.com

Name: GREYHOUND LINES, INC. #471504
Address: 610 EAST POLK STREET
City,State,Zip: TAMPA, FL 33602

Year: 2016
Facility Id: 5828565
Active Date: Not reported
Inactive Date: Not reported
Sale Pending: Not reported
Original Date: Not reported
PLOT Source: Not reported
Latitude: Not reported
Longitude: Not reported
LEPC District: Not reported
Counties: Not reported
SERC: Not reported
Program Level: Not reported
PRIME: Not reported
SIC Code: 4131
SIC Code 2: Not reported

Map ID
Direction
Distance
Elevation

MAP FINDINGS

Site

Database(s)

EDR ID Number
EPA ID Number

GREYHOUND LINES, INC. #471504 (Continued)

S107719062

NAICS Code: 485210
Last Modified Date: 01/27/2017
First Submit Date: 01/27/2017
Data Submitted By: Nan D. Cutshall, Authorized Rep.
Company Name: GREYHOUND LINES, INC.
Comments: Not reported

Contact:

Contact ID: Not reported
Year: 2016
Facility Id: 5828565
Contact Type: Emergency Contact
Contact Name: Emilio Clifton
Contact Title: Not reported
Contact Phone: 813-228-0931
Contact 24Hr Phone: Not reported
Contact Telephone 2: 813-225-1631
Contact Telephone 3: Not reported
Contact Telephone 4: 865-539-2077
Contact Telephone 5: Not reported
Contact Telephone 6: 513-241-2200
Contact Email: emilio.clifton@greyhound.com

Name: GREYHOUND LINES, INC. #471504
Address: 610 EAST POLK STREET
City,State,Zip: TAMPA, FL 33602

Year: 2015
Facility Id: 5377525
Active Date: Not reported
Inactive Date: Not reported
Sale Pending: Not reported
Original Date: Not reported
PLOT Source: Not reported
Latitude: 27.95172
Longitude: -82.456450
LEPC District: Not reported
Counties: Not reported
SERC: Not reported
Program Level: Not reported
PRIME: Not reported
SIC Code: 4131
SIC Code 2: Not reported
NAICS Code: 485210
Last Modified Date: 01/21/2016
First Submit Date: 01/21/2016
Data Submitted By: Nan D. Cutshall, Authorized Rep.
Company Name: GREYHOUND LINES, INC.
Comments: Not reported

Contact:

Contact ID: Not reported
Year: 2015
Facility Id: 5377525
Contact Type: Emergency Contact
Contact Name: Emilio Clifton

Map ID
Direction
Distance
Elevation

MAP FINDINGS

Site

Database(s)

EDR ID Number
EPA ID Number

GREYHOUND LINES, INC. #471504 (Continued)

S107719062

Contact Title: Not reported
Contact Phone: 813-228-0931
Contact 24Hr Phone: Not reported
Contact Telephone 2: 813-225-1631
Contact Telephone 3: 813-532-9189
Contact Telephone 4: 813-225-1631
Contact Telephone 5: Not reported
Contact Telephone 6: 513-241-2200
Contact Email: emilio.clifton@greyhound.com

Name: GREYHOUND LINES, INC. #471504
Address: 610 EAST POLK STREET
City,State,Zip: TAMPA, FL 33602

Year: 2014
Facility Id: 4977050
Active Date: Not reported
Inactive Date: Not reported
Sale Pending: Not reported
Original Date: Not reported
PLOT Source: Not reported
Latitude: 27.95172
Longitude: -82.456450
LEPC District: Not reported
Counties: Not reported
SERC: Not reported
Program Level: Not reported
PRIME: Not reported
SIC Code: 4131
SIC Code 2: Not reported
NAICS Code: 485210
Last Modified Date: 01/08/2015
First Submit Date: 01/08/2015
Data Submitted By: Nan D. Cutshall, Authorized Rep.
Company Name: GREYHOUND LINES, INC.
Comments: Not reported

Contact:
Contact ID: Not reported
Year: 2014
Facility Id: 4977050
Contact Type: Emergency Contact
Contact Name: Emilio Clifton
Contact Title: Not reported
Contact Phone: 813-228-0931
Contact 24Hr Phone: Not reported
Contact Telephone 2: 813-225-1631
Contact Telephone 3: Not reported
Contact Telephone 4: Not reported
Contact Telephone 5: Not reported
Contact Telephone 6: Not reported
Contact Email: emilio.clifton@greyhound.com

Name: GREYHOUND LINES, INC. #471504

Map ID
Direction
Distance
Elevation

MAP FINDINGS

Site

Database(s)

EDR ID Number
EPA ID Number

GREYHOUND LINES, INC. #471504 (Continued)

S107719062

Address: 610 EAST POLK STREET
City,State,Zip: TAMPA, FL 33602

Year: 2013
Facility Id: 4494297
Active Date: Not reported
Inactive Date: Not reported
Sale Pending: Not reported
Original Date: Not reported
PLOT Source: Not reported
Latitude: 27.95172
Longitude: -82.456450
LEPC District: Not reported
Counties: Not reported
SERC: Not reported
Program Level: Not reported
PRIME: Not reported
SIC Code: 4131
SIC Code 2: Not reported
NAICS Code: 485210
Last Modified Date: 01/15/2014
First Submit Date: 01/15/2014
Data Submitted By: Nan D. Cutshall, Authorized Rep.
Company Name: GREYHOUND LINES, INC.
Comments: Not reported

Contact:

Contact ID: Not reported
Year: 2013
Facility Id: 4494297
Contact Type: Additional Contact
Contact Name: Strata Environmental
Contact Title: Not reported
Contact Phone: 865-539-2077
Contact 24Hr Phone: Not reported
Contact Telephone 2: Not reported
Contact Telephone 3: Not reported
Contact Telephone 4: Not reported
Contact Telephone 5: Not reported
Contact Telephone 6: Not reported
Contact Email: aheinzenberger@strataenv.com

Name: GREYHOUND LINES, INC. #471504
Address: 610 EAST POLK STREET
City,State,Zip: TAMPA, FL 33602

Year: 2012
Facility Id: 4039250
Active Date: Not reported
Inactive Date: Not reported
Sale Pending: Not reported
Original Date: Not reported
PLOT Source: Not reported
Latitude: 27.95172
Longitude: -82.456450
LEPC District: Not reported

Map ID
Direction
Distance
Elevation

MAP FINDINGS

Site

Database(s)

EDR ID Number
EPA ID Number

GREYHOUND LINES, INC. #471504 (Continued)

S107719062

Counties: Not reported
SERC: Not reported
Program Level: Not reported
PRIME: Not reported
SIC Code: 4131
SIC Code 2: Not reported
NAICS Code: 485210
Last Modified Date: 01/30/2013
First Submit Date: 01/30/2013
Data Submitted By: D. Gregory Jernigan, Authorized Rep.
Company Name: GREYHOUND LINES, INC.
Comments: Not reported

Contact:

Contact ID: Not reported
Year: 2012
Facility Id: 4039250
Contact Type: Tier II Emergency Contact
Contact Name: Emilio Clifton
Contact Title: Not reported
Contact Phone: 813-225-1631
Contact 24Hr Phone: Not reported
Contact Telephone 2: 813-228-0931
Contact Telephone 3: Not reported
Contact Telephone 4: Not reported
Contact Telephone 5: Not reported
Contact Telephone 6: Not reported
Contact Email: emilio.clifton@greyhound.com

Contact ID: Not reported
Year: 2012
Facility Id: 4039250
Contact Type: Additional Contact
Contact Name: Strata Environmental
Contact Title: Not reported
Contact Phone: 865-539-2077
Contact 24Hr Phone: Not reported
Contact Telephone 2: Not reported
Contact Telephone 3: Not reported
Contact Telephone 4: Not reported
Contact Telephone 5: Not reported
Contact Telephone 6: Not reported
Contact Email: aheinzenberger@strataenv.com

Contact ID: Not reported
Year: 2012
Facility Id: 4039250
Contact Type: Tier II Secondary Contact
Contact Name: Bershauna Moore
Contact Title: Not reported
Contact Phone: 813-225-1631
Contact 24Hr Phone: Not reported
Contact Telephone 2: 813-532-9189
Contact Telephone 3: Not reported
Contact Telephone 4: Not reported
Contact Telephone 5: Not reported
Contact Telephone 6: Not reported
Contact Email: bershauna.moore@greyhound.com

Map ID
Direction
Distance
Elevation

MAP FINDINGS

Site

Database(s)

EDR ID Number
EPA ID Number

GREYHOUND LINES, INC. #471504 (Continued)

S107719062

Contact ID: Not reported
Year: 2012
Facility Id: 4039250
Contact Type: Owner / Operator
Contact Name: Greyhound Lines, Inc.
Contact Title: Not reported
Contact Phone: 513-241-2200
Contact 24Hr Phone: Not reported
Contact Telephone 2: Not reported
Contact Telephone 3: Not reported
Contact Telephone 4: Not reported
Contact Telephone 5: Not reported
Contact Telephone 6: Not reported
Contact Email: todd.bachand@firstgroup.com

Name: GREYHOUND LINES - TAMPA
Address: 610 EAST POLK STREET
City,State,Zip: TAMPA, FL 33602

Year: 2011
Facility Id: 3987408
Active Date: Not reported
Inactive Date: Not reported
Sale Pending: Not reported
Original Date: Not reported
PLOT Source: Not reported
Latitude: 27.95172
Longitude: -82.456450
LEPC District: Not reported
Counties: Not reported
SERC: Not reported
Program Level: Not reported
PRIME: Not reported
SIC Code: Not reported
SIC Code 2: Not reported
NAICS Code: Not reported
Last Modified Date: 11/12/2012
First Submit Date: 11/09/2012
Data Submitted By: Florida Division of Emergency Management
Company Name: GREYHOUND LINES, INC.
Comments: Not reported

Contact:
Contact ID: Not reported
Year: 2011
Facility Id: 3987408
Contact Type: Tier II Emergency 24 Hour Contact
Contact Name: Emilio Clifton
Contact Title: Not reported
Contact Phone: 927-743-9039
Contact 24Hr Phone: Not reported
Contact Telephone 2: Not reported
Contact Telephone 3: Not reported
Contact Telephone 4: Not reported
Contact Telephone 5: Not reported
Contact Telephone 6: Not reported

Map ID
Direction
Distance
Elevation

MAP FINDINGS

Site

Database(s)

EDR ID Number
EPA ID Number

GREYHOUND LINES, INC. #471504 (Continued)

S107719062

Contact Email: emilio.clifton@greyhound.com

Contact ID: Not reported
Year: 2011
Facility Id: 3987408
Contact Type: Tier II Secondary 24 Hour Contact
Contact Name: Bershauna Moore
Contact Title: Not reported
Contact Phone: 813-532-9189
Contact 24Hr Phone: Not reported
Contact Telephone 2: Not reported
Contact Telephone 3: Not reported
Contact Telephone 4: Not reported
Contact Telephone 5: Not reported
Contact Telephone 6: Not reported
Contact Email: bershauna.moore@greyhound.com

Contact ID: Not reported
Year: 2011
Facility Id: 3987408
Contact Type: Tier II Emergency Contact
Contact Name: Emilio Clifton
Contact Title: Not reported
Contact Phone: 813-225-1631
Contact 24Hr Phone: Not reported
Contact Telephone 2: Not reported
Contact Telephone 3: Not reported
Contact Telephone 4: Not reported
Contact Telephone 5: Not reported
Contact Telephone 6: Not reported
Contact Email: emilio.clifton@greyhound.com

Contact ID: Not reported
Year: 2011
Facility Id: 3987408
Contact Type: Tier II Secondary Contact
Contact Name: Bershauna Moore
Contact Title: Not reported
Contact Phone: 813-225-1631
Contact 24Hr Phone: Not reported
Contact Telephone 2: Not reported
Contact Telephone 3: Not reported
Contact Telephone 4: Not reported
Contact Telephone 5: Not reported
Contact Telephone 6: Not reported
Contact Email: bershauna.moore@greyhound.com

Contact ID: Not reported
Year: 2011
Facility Id: 3987408
Contact Type: Additional Contact
Contact Name: Strata Environmental
Contact Title: Not reported
Contact Phone: 865-539-2077
Contact 24Hr Phone: Not reported
Contact Telephone 2: Not reported
Contact Telephone 3: Not reported

Map ID
Direction
Distance
Elevation

MAP FINDINGS

Site

Database(s)

EDR ID Number
EPA ID Number

GREYHOUND LINES, INC. #471504 (Continued)

S107719062

Contact Telephone 4: Not reported
Contact Telephone 5: Not reported
Contact Telephone 6: Not reported
Contact Email: aheinzenberger@strataenv.com

Name: GREYHOUND LINES - TAMPA
Address: 610 EAST POLK STREET
City,State,Zip: TAMPA, FL 33602-

Year: 2010
Facility Id: Not reported
Active Date: Not reported
Inactive Date: Not reported
Sale Pending: Not reported
Original Date: Not reported
PLOT Source: Not reported
Latitude: 27.95172
Longitude: -82.46
LEPC District: Not reported
Counties: Not reported
SERC: Not reported
Program Level: Not reported
PRIME: Not reported
SIC Code: Not reported
SIC Code 2: Not reported
NAICS Code: Not reported
Last Modified Date: Not reported
First Submit Date: Not reported
Data Submitted By: Not reported
Company Name: Not reported
Comments: Not reported

Chemical Code: 68476346
Chemical Name: DIESEL FUEL OIL (LOW SULFUR)
Chemical State: LIQUID
Location Name: Entire Facility
Container Code: B
Pressure Code: 1
Temperature Code: 4
Average Quantity: 36300
Maximum Quantity: 72600
Days On Site: 365

[Click this hyperlink](#) while viewing on your computer to access
1 additional FL_TIER2: record(s) in the EDR Site Report.

Map ID
Direction
Distance
Elevation

MAP FINDINGS

Site

Database(s)

EDR ID Number
EPA ID Number

AP797
NNW
1/4-1/2
0.402 mi.
2124 ft.

610 POLK STREET
TAMPA, FL

Site 8 of 42 in cluster AP

ERNS 99473557
N/A

Relative:
Higher

Incident Commons:

Actual:
17 ft.

NRC Report #: 473557
Description of Incident: GREYHOUND BUS / A FUEL TANK LEAKED ON THE BUS CAUSING THE SPILL
Type of Incident: MOBILE
Incident Cause: EQUIPMENT FAILURE
Incident Date Time: 1999-02-10 06:00:00
Incident DTG: DISCOVERED
Incident Location: Not reported
Loaction Address: 610 POLK STREET
Location Street 1: Not reported
Location Street 2: Not reported
Location Nearest City: TAMPA
Location State: FL
Location County: HILLSBOROUGH
Location Zip: Not reported
Distance From City: Not reported
Distance Units: Not reported
Direction From City: Not reported
Lat Deg: Not reported
Lat Min: Not reported
Lat Sec: Not reported
Lat Quad: Not reported
Long Deg: Not reported
Long Min: Not reported
Long Sec: Not reported
Long Quad: Not reported
Location Section: Not reported
Location Township: Not reported
Location range: Not reported
Potential Range: Not reported

Incidents:

NRC Report #: 473557
Aircraft Type: UNKNOWN
Aircraft Model: Not reported
Aircraft ID: Not reported
Aircraft Fuel Capacity: Not reported
Aircraft Fuel Capacity Units: Not reported
Aircraft Fuel on Board: Not reported
Aircraft Fuel on Board Units: Not reported
Aircraft Spot Number: Not reported
Aircraft Hanger: Not reported
Aircraft Runway Number: Not reported
Road Mile Marker: Not reported
Building ID: Not reported
Type of Fixed Object: UNKNOWN
Power Generating Facility: U
Generating Capacity: Not reported
Type of Fuel: Not reported
NPDES: Not reported
NPDES Compliance: U
Pipeline Type: UNKNOWN
DOT Regulated: U
Pipeline Above Ground: ABOVE

Map ID
Direction
Distance
Elevation

MAP FINDINGS

Site

Database(s)

EDR ID Number
EPA ID Number

(Continued)

99473557

Exposed Underwater:	U
Pipeline Covered:	U
Railroad Hotline:	N
Grade Crossing:	N
Location Subdivision:	Not reported
Railroad Milepost:	UNKNOWN
Type Vehicle Involved:	UNKNOWN
Crossing Device Type:	Not reported
Device Operational:	Y
DOT Crossing Number:	Not reported
Brake Failure:	N
Description of Tank:	Not reported
Tank Above Ground:	ABOVE
Transportable Container:	U
Tank Regulated:	U
Tank Regulated By:	Not reported
Tank ID:	Not reported
Capacity of Tank:	Not reported
Capacity of Tank Units:	Not reported
Actual Amount:	Not reported
Actual Amount Units:	Not reported
Platform Rig Name:	Not reported
Platform Letter:	Not reported
Location Area ID:	Not reported
Location Block ID:	Not reported
OCSG Number:	Not reported
OCSP Number:	Not reported
State Lease Number:	Not reported
Pier Dock Number:	Not reported
Berth Slip Number:	Not reported
Continuous Release Type:	Not reported
Initial Continuous Release No:	Not reported
Continuous Release Permit:	Not reported
Allision:	N
Type of Structure:	Not reported
Structure Name:	Not reported
Structure Operational:	Y
Airbag Deployed:	Not reported
Date Tiem Normal Service:	Not reported
Service Disruption Time:	Not reported
Service Disruption Units:	Not reported
Transit Bus Flag:	Not reported
CR Begin Date:	Not reported
CR End Date:	Not reported
CR Change Date:	Not reported
FBI Contact:	Not reported
FBI Contact Date Time:	Not reported
Sub Part C Testing Req:	XXX
Conductor Testing:	Not reported
Engineer Testing:	Not reported
Trainman Testing:	Not reported
Yard Foreman Testing:	Not reported
RCL Operator Testing:	Not reported
Brakeman Testing:	Not reported
Train Dispatcher Testing:	Not reported
Signalman Testing:	Not reported
Other Employee Testing:	Not reported

Map ID
Direction
Distance
Elevation

MAP FINDINGS

Site

Database(s)

EDR ID Number
EPA ID Number

(Continued)

99473557

Unknown Testing: Not reported
Passenger Handling: Not reported
Passenger Route: XXX
Passenger Delay: XXX

Incident Details:

NRC Report #: 473557
Fire Involved: N
Fire Extinguished: U
Any Evacuations: N
Number Evacuated: Not reported
Who Evacuated: Not reported
Radius of Evacuation: Not reported
Any Injuries: U
Number Injured: Not reported
Number Hospitalized: Not reported
Any Fatalities: U
Number Fatalities: Not reported
Any Damages: N
Damage Amount: Not reported
Air Corridor Closed: N
Air Corridor Desc: Not reported
Air Closure Time: Not reported
Waterway Closed: N
Waterway Desc: Not reported
Waterway Closure Time: Not reported
Road Closed: N
Road Desc: Not reported
Road Closure Time: Not reported
Closure Direction: Not reported
Major Artery: N
Track Closed: N
Track Desc: Not reported
Track Closure Time: Not reported
Media Interest: Not reported
Medium Desc: LAND
Additional Medium Info: CONCRETE AREA
Body of Water: Not reported
Tributary of: Not reported
Release Secured: U
Estimated Duration of Release: Not reported
Release rate: Not reported
Desc Remedial Action: MATERIAL SURROUNDED WITH BOOM / SORBENTS USED / WASTE MATERIAL
ISAWAITING DISPOSAL
State Agency on Scene: Not reported
State Agency Report Number: Not reported
Other Agency Notified: Not reported
Weather Conditions: Not reported
Air Temperature: Not reported
Wind Speed: Not reported
Wind Direction: Not reported
Water Supply Contaminated: U
Sheen Size: Not reported
Sheen Color: Not reported
Direction of Sheen Travel: Not reported
Sheen Odor Description: Not reported
Wave Condition: Not reported

Map ID
Direction
Distance
Elevation

MAP FINDINGS

Site

Database(s)

EDR ID Number
EPA ID Number

(Continued)

99473557

Current Speed:	Not reported
Current Direction:	Not reported
Water Temperature:	Not reported
Track Close Dir:	Not reported
Empl Fatality:	Not reported
Pass Fatality:	Not reported
Community Impact:	N
Wind Speed Unit:	Not reported
Employee Injuries:	Not reported
Passenger Injuries:	Not reported
Occupant Fatality:	Not reported
Current Speed Unit:	Not reported
Road Closure Units:	Not reported
Track CLOsure Units:	Not reported
Sheen Size Units:	Not reported
Additional Info:	WILL NOTIFY: THE COUNTY
State Agency Notified:	Not reported
Federal Agency Notified:	Not reported
nearest River Mile Marker:	Not reported
Sheen Size Length:	Not reported
Sheen Size Length Units:	Not reported
Sheen Size Width:	Not reported
Sheen Size Width Units:	Not reported
Offshore:	N
Duration Unit:	Not reported
Release Rate Unit:	Not reported
Release Rate Rate:	Not reported
Passengers Transferred:	UNK

Mobile Detail:

NRC Report #:	473557
Vehicle Number:	UNKNOWN1
Trailer Number:	Not reported
Vehicle Own Fuel Capacity:	Not reported
Cargo Capacity:	Not reported
Amount of Cargo on Board:	Not reported
Hazmat Carrier:	U
Carrier Licensed:	U
Noncompliance With Hazmat:	U
Mobile Type:	UNKNOWN
Cargo Capacity Units:	Not reported
Amount of Cargo on Board Units:	Not reported
Vehicle Year:	Not reported
Vehicle Make:	Not reported
Vehicle Model:	Not reported

Calls:

NRC Report #:	473557
Site ID:	99473557
Date Time Received:	1999-02-10 14:27:47
Date Time Complete:	1999-02-10 14:31:37
Call Type:	INC
Responsible Company:	GREYHOUND LINES INC
Responsible Org Type:	PRIVATE ENTERPRISE
Responsible City:	DALLAS
Responsible State:	TX

Map ID
Direction
Distance
Elevation

MAP FINDINGS

Site

Database(s)

EDR ID Number
EPA ID Number

(Continued)

99473557

Responsible Zip: 75266
On Behalf: Not reported
Source: UNAVAILABLE

Material Involved:
NRC Report #: 473557
Chris Code: OTD
Case Number: Not reported
UN Number: Not reported
Amount of Material: 40
Unit of Measure: GALLON(S)
Name of Material: OIL, FUEL: NO. 2-D
If Reached Water: YES
Amount in Water: 0
Unit of Measure Reach Water: NONE

AP798 GREYHOUND LINES INC #471504
NNW 610 E POLK ST
1/4-1/2 TAMPA, FL 33602
0.402 mi.
2124 ft. Site 9 of 42 in cluster AP

FL UST U001962937
FL Financial Assurance N/A
FL NPDES

Relative:
Higher
Actual:
17 ft.

UST:
Facility Id: 9401206
Facility Status: OPEN
Type Description: Fuel user/Non-retail
Facility Phone: 8134061569
Region: STATE
Positioning Method: AGPS
Lat/Long (dms): 27 56 0 / 82 22 51
Owner:
Owner Id: 8907
Owner Name: GREYHOUND LINES INC
Owner Address: 110 PERIMETER PARK #E
Owner Address 2: ATTN: STORAGE TANK REGIS
Owner City,St,Zip: KNOXVILLE, TN 37922
Owner Contact: SUSAN KIRKPATRICK
Owner Phone: 5132412200

Tank Info:
Name: GREYHOUND LINES INC #471504
Address: 610 E POLK ST
City: TAMPA
Zip: 33602
Tank Id: 1
Status: In service
Status Date: 10/01/1993
Install Date: 10/1/1993
Substance: Vehicular diesel
Content Description: Vehicular Diesel
Gallons: 10000
Vessel Indicator: TANK
Tank Location: UNDERGROUND
DEP Contractor: C

Map ID
Direction
Distance
Elevation

MAP FINDINGS

Site

Database(s)

EDR ID Number
EPA ID Number

GREYHOUND LINES INC #471504 (Continued)

U001962937

Construction:

Tank Id: 1
Construction Category: Overfill/Spill
Construction Description: Spill containment bucket

Tank Id: 1
Construction Category: Overfill/Spill
Construction Description: Flow shut-Off

Tank Id: 1
Construction Category: Overfill/Spill
Construction Description: Tight fill

Tank Id: 1
Construction Category: Secondary Containment
Construction Description: Double wall - tank jacket

Tank Id: 1
Construction Category: Primary Construction
Construction Description: Steel

Monitoring:

Tank ID: 1
Monitoring Description: Monitor dbl wall tank space

Tank ID: 1
Monitoring Description: Visual inspect pipe sumps

Tank ID: 1
Monitoring Description: Monitor dbl wall pipe space

Tank ID: 1
Monitoring Description: Mechanical line leak detector

Tank ID: 1
Monitoring Description: Continuous electronic sensing

Tank ID: 1
Monitoring Description: Electronic monitor pipe sumps

Piping:

Tank ID: 1
Piping Category: Primary Construction
Piping Description: Approved synthetic material

Tank ID: 1
Piping Category: Secondary Containment
Piping Description: Double wall - pipe jacket

Tank ID: 1
Piping Category: Miscellaneous Attributes
Piping Description: Pressurized piping system

Tank ID: 1
Piping Category: Miscellaneous Attributes
Piping Description: Abv, no soil contact

Map ID
Direction
Distance
Elevation

MAP FINDINGS

Site

Database(s)

EDR ID Number
EPA ID Number

GREYHOUND LINES INC #471504 (Continued)

U001962937

Tank ID: 1
Piping Category: Primary Construction
Piping Description: Steel/galvanized metal

[Click here for Florida Oculus:](#)

FL Financial Assurance 3:

Name: GREYHOUND LINES INC #471504
Address: 610 E POLK ST
City,State,Zip: TAMPA, FL 33602
Region: 3
Facility ID: 9401206
Facility Phone: 8134061569
Facility Status: OPEN
Facility Type: C
Type Description: Fuel user/Non-retail
DEP CO: C
Financial Responsibility: INSURANCE
Insurance Company: ILLINOIS UNION INSURANCE COMPANY
Effective Date: 04/26/2019
Expire Date: 04/26/2020
Owner ID: 8907
Owner Name: GREYHOUND LINES INC
Owner Address: 110 PERIMETER PARK #E
Owner Address2: ATTN: STORAGE TANK REGIS
Owner City,St,Zip: KNOXVILLE, TN 37922
Contact: SUSAN KIRKPATRICK
Resp Party Phone: 5132412200

Name: GREYHOUND LINES INC #471504
Address: 610 E POLK ST
City,State,Zip: TAMPA, FL 33602
Region: 3
Facility ID: 9401206
Facility Phone: 8134061569
Facility Status: OPEN
Facility Type: C
Type Description: Fuel user/Non-retail
DEP CO: C
Financial Responsibility: INSURANCE
Insurance Company: INDIAN HARBOR
Effective Date: 04/26/2009
Expire Date: 04/26/2010
Owner ID: 8907
Owner Name: GREYHOUND LINES INC
Owner Address: 110 PERIMETER PARK #E
Owner Address2: ATTN: STORAGE TANK REGIS
Owner City,St,Zip: KNOXVILLE, TN 37922
Contact: SUSAN KIRKPATRICK
Resp Party Phone: 5132412200

Name: GREYHOUND LINES INC #471504
Address: 610 E POLK ST
City,State,Zip: TAMPA, FL 33602
Region: 3

Map ID
Direction
Distance
Elevation

MAP FINDINGS

Site

Database(s)

EDR ID Number
EPA ID Number

GREYHOUND LINES INC #471504 (Continued)

U001962937

Facility ID: 9401206
Facility Phone: 8134061569
Facility Status: OPEN
Facility Type: C
Type Description: Fuel user/Non-retail
DEP CO: C
Financial Responsibility: INSURANCE
Insurance Company: LIBERTY SURPLUS INSURANCE CORP
Effective Date: 04/26/2011
Expire Date: 04/26/2012
Owner ID: 8907
Owner Name: GREYHOUND LINES INC
Owner Address: 110 PERIMETER PARK #E
Owner Address2: ATTN: STORAGE TANK REGIS
Owner City,St,Zip: KNOXVILLE, TN 37922
Contact: SUSAN KIRKPATRICK
Resp Party Phone: 5132412200

Name: GREYHOUND LINES INC #471504
Address: 610 E POLK ST
City,State,Zip: TAMPA, FL 33602
Region: 3
Facility ID: 9401206
Facility Phone: 8134061569
Facility Status: OPEN
Facility Type: C
Type Description: Fuel user/Non-retail
DEP CO: C
Financial Responsibility: INSURANCE
Insurance Company: LIBERTY SURPLUS INSURANCE CORP
Effective Date: 04/26/2012
Expire Date: 04/26/2013
Owner ID: 8907
Owner Name: GREYHOUND LINES INC
Owner Address: 110 PERIMETER PARK #E
Owner Address2: ATTN: STORAGE TANK REGIS
Owner City,St,Zip: KNOXVILLE, TN 37922
Contact: SUSAN KIRKPATRICK
Resp Party Phone: 5132412200

Name: GREYHOUND LINES INC #471504
Address: 610 E POLK ST
City,State,Zip: TAMPA, FL 33602
Region: 3
Facility ID: 9401206
Facility Phone: 8134061569
Facility Status: OPEN
Facility Type: C
Type Description: Fuel user/Non-retail
DEP CO: C
Financial Responsibility: INSURANCE
Insurance Company: LIBERTY SURPLUS INSURANCE CORP
Effective Date: 04/26/2013
Expire Date: 04/26/2014
Owner ID: 8907
Owner Name: GREYHOUND LINES INC
Owner Address: 110 PERIMETER PARK #E

Map ID
Direction
Distance
Elevation

MAP FINDINGS

Site

Database(s)

EDR ID Number
EPA ID Number

GREYHOUND LINES INC #471504 (Continued)

U001962937

Owner Address2: ATTN: STORAGE TANK REGIS
Owner City,St,Zip: KNOXVILLE, TN 37922
Contact: SUSAN KIRKPATRICK
Resp Party Phone: 5132412200

Name: GREYHOUND LINES INC #471504
Address: 610 E POLK ST
City,State,Zip: TAMPA, FL 33602
Region: 3
Facility ID: 9401206
Facility Phone: 8134061569
Facility Status: OPEN
Facility Type: C
Type Description: Fuel user/Non-retail
DEP CO: C
Financial Responsibility: INSURANCE
Insurance Company: LIBERTY SURPLUS INSURANCE CORP
Effective Date: 04/26/2014
Expire Date: 04/26/2015
Owner ID: 8907
Owner Name: GREYHOUND LINES INC
Owner Address: 110 PERIMETER PARK #E
Owner Address2: ATTN: STORAGE TANK REGIS
Owner City,St,Zip: KNOXVILLE, TN 37922
Contact: SUSAN KIRKPATRICK
Resp Party Phone: 5132412200

Name: GREYHOUND LINES INC #471504
Address: 610 E POLK ST
City,State,Zip: TAMPA, FL 33602
Region: 3
Facility ID: 9401206
Facility Phone: 8134061569
Facility Status: OPEN
Facility Type: C
Type Description: Fuel user/Non-retail
DEP CO: C
Financial Responsibility: INSURANCE
Insurance Company: LIBERTY SURPLUS INSURANCE CORP
Effective Date: 04/26/2015
Expire Date: 04/26/2016
Owner ID: 8907
Owner Name: GREYHOUND LINES INC
Owner Address: 110 PERIMETER PARK #E
Owner Address2: ATTN: STORAGE TANK REGIS
Owner City,St,Zip: KNOXVILLE, TN 37922
Contact: SUSAN KIRKPATRICK
Resp Party Phone: 5132412200

Name: GREYHOUND LINES INC #471504
Address: 610 E POLK ST
City,State,Zip: TAMPA, FL 33602
Region: 3
Facility ID: 9401206
Facility Phone: 8134061569
Facility Status: OPEN
Facility Type: C

Map ID
Direction
Distance
Elevation

MAP FINDINGS

Site

Database(s)

EDR ID Number
EPA ID Number

GREYHOUND LINES INC #471504 (Continued)

U001962937

Type Description: Fuel user/Non-retail
DEP CO: C
Financial Responsibility: INSURANCE
Insurance Company: LIBERTY SURPLUS INSURANCE CORP
Effective Date: 04/26/2016
Expire Date: 04/26/2017
Owner ID: 8907
Owner Name: GREYHOUND LINES INC
Owner Address: 110 PERIMETER PARK #E
Owner Address2: ATTN: STORAGE TANK REGIS
Owner City,St,Zip: KNOXVILLE, TN 37922
Contact: SUSAN KIRKPATRICK
Resp Party Phone: 5132412200

Name: GREYHOUND LINES INC #471504
Address: 610 E POLK ST
City,State,Zip: TAMPA, FL 33602
Region: 3
Facility ID: 9401206
Facility Phone: 8134061569
Facility Status: OPEN
Facility Type: C
Type Description: Fuel user/Non-retail
DEP CO: C
Financial Responsibility: INSURANCE
Insurance Company: LIBERTY SURPLUS INSURANCE CORP
Effective Date: 04/26/2017
Expire Date: 04/26/2018
Owner ID: 8907
Owner Name: GREYHOUND LINES INC
Owner Address: 110 PERIMETER PARK #E
Owner Address2: ATTN: STORAGE TANK REGIS
Owner City,St,Zip: KNOXVILLE, TN 37922
Contact: SUSAN KIRKPATRICK
Resp Party Phone: 5132412200

Name: GREYHOUND LINES INC #471504
Address: 610 E POLK ST
City,State,Zip: TAMPA, FL 33602
Region: 3
Facility ID: 9401206
Facility Phone: 8134061569
Facility Status: OPEN
Facility Type: C
Type Description: Fuel user/Non-retail
DEP CO: C
Financial Responsibility: INSURANCE
Insurance Company: LIBERTY SURPLUS INSURANCE CORP
Effective Date: 04/26/2018
Expire Date: 04/26/2019
Owner ID: 8907
Owner Name: GREYHOUND LINES INC
Owner Address: 110 PERIMETER PARK #E
Owner Address2: ATTN: STORAGE TANK REGIS
Owner City,St,Zip: KNOXVILLE, TN 37922
Contact: SUSAN KIRKPATRICK
Resp Party Phone: 5132412200

Map ID
Direction
Distance
Elevation

MAP FINDINGS

Site

Database(s)

EDR ID Number
EPA ID Number

GREYHOUND LINES INC #471504 (Continued)

U001962937

WASTEWATER:

Name: GREYHOUND LINES INC #471504
Address: 610 E POLK ST
City,State,Zip: TAMPA, FL
Facility ID: FLR05B862
Facility Type: Multi-Sector Stormwater GP
Status: Active - Existing, permitted facility/site for which effluent, reclaimed water or wastewater residual discharge into the environment and/or monitoring is taking place.

District Office: TLST
NPDES Permitted Site: Not reported
Environmental Interest: Not reported
Owner Type: Private
Permit Capacity: Not reported
Party Name: Nan Cutshall, PMTE
Company Name: Greyhound Lines Inc
RP Address: 110 Perimeter Park Rd
RP Address 2: Ste E
RP City,Stat,Zip: Knoxville TN 37922-2200
Telephone: 8655392077
Email: firstgroup@strataenv.com
Issue Date: 01/19/2017
Effective Date: 01/19/2017
Expiration Date: 01/18/2022
DOC Description: Generic Permit
Latitude Degrees: 27
Latitude Minutes: 57
Latitude Seconds: 6.947
Longitude Degrees: 82
Longitude Minutes: 27
Longitude Seconds: 22.35
Treatment: Not reported
Decode For Fstatus: Active

AJ799
WSW
1/4-1/2
0.403 mi.
2127 ft.

**HILL HARRY E
206 E PLATT
TAMPA, FL**

**EDR Hist Auto 1009105507
N/A**

Site 11 of 11 in cluster AJ

**Relative:
Lower**

EDR Hist Auto

**Actual:
2 ft.**

Year: Name:
1930 HILL HARRY E

Type:
AUTOMOBILE REPAIRING

AO800
NNW
1/4-1/2
0.403 mi.
2128 ft.

**JOHNNY S BODY SHOP
1016 E CASS
TAMPA, FL**

**EDR Hist Auto 1009104186
N/A**

Site 9 of 13 in cluster AO

**Relative:
Higher**

EDR Hist Auto

**Actual:
19 ft.**

Year: Name:
1955 JOHNNY S BODY SHOP
1994 PERKINS AUTOMOTIVE

Type:
AUTOMOBILE REPAIRING
General Automotive Repair Shops

Map ID
Direction
Distance
Elevation

MAP FINDINGS

Site

Database(s)

EDR ID Number
EPA ID Number

JOHNNY S BODY SHOP (Continued)

1009104186

1995 PERKINS AUTOMOTIVE

General Automotive Repair Shops

AI801
WNW
1/4-1/2
0.403 mi.
2130 ft.

GTE DATA CENTER
111 E MADISON ST
TAMPA, FL 33602

FINDS **1011433049**
ECHO **N/A**

Site 60 of 67 in cluster AI

Relative:
Higher

Actual:
9 ft.

FINDS:
Registry ID: 110035505174

Click Here:

Environmental Interest/Information System:

RCRAInfo is a national information system that supports the Resource Conservation and Recovery Act (RCRA) program through the tracking of events and activities related to facilities that generate, transport, and treat, store, or dispose of hazardous waste. RCRAInfo allows RCRA program staff to track the notification, permit, compliance, and corrective action activities required under RCRA.

Florida Environmental System Today Application (FIESTA) Data Maintenance (FDM) system maintains entity, environmental interest and affiliation data for the State of Florida.

[Click this hyperlink](#) while viewing on your computer to access additional FINDS: detail in the EDR Site Report.

ECHO:

Envid: 1011433049
Registry ID: 110035505174
DFR URL: <http://echo.epa.gov/detailed-facility-report?fid=110035505174>
Name: GTE DATA CENTER
Address: 111 E MADISON ST
City,State,Zip: TAMPA, FL 33602

AI802
WNW
1/4-1/2
0.403 mi.
2130 ft.

LAKE PLACID CITRUS GROWERS, INC.
111 MADISON STREET, SUITE 2300
TAMPA, FL 33602

PRP **1026611419**
N/A

Site 61 of 67 in cluster AI

Relative:
Higher

Actual:
9 ft.

PRP:
Name: LAKE PLACID CITRUS GROWERS, INC.
Address: 111 MADISON STREET, SUITE 2300
City,State,Zip: TAMPA, FL 33602
Superfund EPAID: FLD004091807
Superfund Name: PEAK OIL CO./BAY DRUM CO.
Superfund Address: S.R. 574
Superfund City,State,Zip: TAMPA, FL 33619
NPL Status: Currently on the Final NPL
NPL Status Short Name: Not reported
Data Type: SETTLEMENT DATE
Action Date: 7/23/1998
Settlement Code: AC-4
Settlement: ADM ORDR

Map ID
Direction
Distance
Elevation

MAP FINDINGS

EDR ID Number
EPA ID Number

	Site	Database(s)	EDR ID Number EPA ID Number
AI803 WNW 1/4-1/2 0.403 mi. 2130 ft. Relative: Higher Actual: 9 ft.	SPOTLESS CLEANERS 111 MADISON TAMPA, FL 33602 Site 62 of 67 in cluster AI EDR Hist Cleaner Year: Name: 1986 SPOTLESS CLEANERS 1987 SPOTLESS CLEANERS 1988 SPOTLESS CLEANERS	EDR Hist Cleaner	1018781390 N/A

AI804 WNW 1/4-1/2 0.403 mi. 2130 ft. Relative: Higher Actual: 9 ft.	FIRST FLORIDA TOWER OFFICE BUILDING 111 E MADISON ST TAMPA, FL 33602 Site 63 of 67 in cluster AI UST: Facility Id: 9100521 Facility Status: CLOSED Type Description: Fuel user/Non-retail Facility Phone: 8132210361 Region: STATE Positioning Method: UNVR Lat/Long (dms): 27 56 50 / 82 27 35 Owner: Owner Id: 4280 Owner Name: CLW REALTY ASSET GROUP Owner Address: 111 MADISON ST #2410 Owner Address 2: Not reported Owner City,St,Zip: TAMPA, FL 33602 Owner Contact: PAUL BAKER Owner Phone: 8132210361 Tank Info: Name: FIRST FLORIDA TOWER OFFICE BUILDING Address: 111 E MADISON ST City: TAMPA Zip: 33602 Tank Id: 1 Status: Closed in place Status Date: 10/01/1995 Install Date: 1/1/1973 Substance: Diesel-emergen generator Content Description: Emerg Generator Diesel Gallons: 3000 Vessel Indicator: TANK Tank Location: UNDERGROUND DEP Contractor: P Name: FIRST FLORIDA TOWER OFFICE BUILDING Address: 111 E MADISON ST City: TAMPA Zip: 33602 Tank Id: 2 Status: Closed in place Status Date: 10/01/1995	FL UST	U001356235 N/A
--	--	---------------	---------------------------------

Map ID
Direction
Distance
Elevation

MAP FINDINGS

Site

Database(s)

EDR ID Number
EPA ID Number

FIRST FLORIDA TOWER OFFICE BUILDING (Continued)

U001356235

Install Date: 1/1/1973
Substance: Diesel-emergen generator
Content Description: Emerg Generator Diesel
Gallons: 15000
Vessel Indicator: TANK
Tank Location: UNDERGROUND
DEP Contractor: P

[Click here for Florida Oculus:](#)

AI805
WNW
1/4-1/2
0.403 mi.
2130 ft.

GTE DATA CENTER
111 E MADISON ST
TAMPA, FL 33602

RCRA-VSQQ

1014469238
FLTMP8902055

Site 64 of 67 in cluster AI

Relative:
Higher
Actual:
9 ft.

RCRA-VSQQ:
Date Form Received by Agency: 1989-10-31 00:00:00.0
Handler Name: GTE DATA CENTER
Handler Address: 111 E MADISON ST
Handler City,State,Zip: TAMPA, FL 33602-4719
EPA ID: FLTMP8902055
Contact Name: Not reported
Contact Address: Not reported
Contact City,State,Zip: Not reported
Contact Telephone: Not reported
Contact Fax: Not reported
Contact Email: Not reported
Contact Title: Not reported
EPA Region: 04
Land Type: Other
Federal Waste Generator Description: Conditionally Exempt Small Quantity Generator
Non-Notifier: Not reported
Biennial Report Cycle: Not reported
Accessibility: Not reported
Active Site Indicator: Handler Activities
State District Owner: FL
State District: SW
Mailing Address: Not reported
Mailing City,State,Zip: Not reported
Owner Name: Not reported
Owner Type: Not reported
Operator Name: Not reported
Operator Type: Not reported
Short-Term Generator Activity: Yes
Importer Activity: No
Mixed Waste Generator: No
Transporter Activity: No
Transfer Facility Activity: No
Recycler Activity with Storage: No
Small Quantity On-Site Burner Exemption: No
Smelting Melting and Refining Furnace Exemption: No
Underground Injection Control: No
Off-Site Waste Receipt: No
Universal Waste Indicator: No
Universal Waste Destination Facility: No
Federal Universal Waste: No

Map ID
Direction
Distance
Elevation

MAP FINDINGS

Site

Database(s)

EDR ID Number
EPA ID Number

GTE DATA CENTER (Continued)

1014469238

Active Site Fed-Reg Treatment Storage and Disposal Facility:	Not reported
Active Site Converter Treatment storage and Disposal Facility:	Not reported
Active Site State-Reg Treatment Storage and Disposal Facility:	Not reported
Active Site State-Reg Handler:	---
Federal Facility Indicator:	Not reported
Hazardous Secondary Material Indicator:	NN
Sub-Part K Indicator:	Not reported
Commercial TSD Indicator:	No
Treatment Storage and Disposal Type:	Not reported
2018 GPRA Permit Baseline:	Not on the Baseline
2018 GPRA Renewals Baseline:	Not on the Baseline
Permit Renewals Workload Universe:	Not reported
Permit Workload Universe:	Not reported
Permit Progress Universe:	Not reported
Post-Closure Workload Universe:	Not reported
Closure Workload Universe:	Not reported
202 GPRA Corrective Action Baseline:	No
Corrective Action Workload Universe:	No
Subject to Corrective Action Universe:	No
Non-TSDFs Where RCRA CA has Been Imposed Universe:	No
TSDFs Potentially Subject to CA Under 3004 (u)/(v) Universe:	No
TSDFs Only Subject to CA under Discretionary Auth Universe:	No
Corrective Action Priority Ranking:	No NCAPS ranking
Environmental Control Indicator:	No
Institutional Control Indicator:	No
Human Exposure Controls Indicator:	N/A
Groundwater Controls Indicator:	N/A
Operating TSDF Universe:	Not reported
Full Enforcement Universe:	Not reported
Significant Non-Complier Universe:	No
Unaddressed Significant Non-Complier Universe:	No
Addressed Significant Non-Complier Universe:	No
Significant Non-Complier With a Compliance Schedule Universe:	No
Financial Assurance Required:	Not reported
Handler Date of Last Change:	2011-06-23 16:56:54.0
Recognized Trader-Importer:	No
Recognized Trader-Exporter:	No
Importer of Spent Lead Acid Batteries:	No
Exporter of Spent Lead Acid Batteries:	No
Recycler Activity Without Storage:	Not reported
Manifest Broker:	Not reported
Sub-Part P Indicator:	No

Historic Generators:

Receive Date:	1989-10-31 00:00:00.0
Handler Name:	GTE DATA CENTER
Federal Waste Generator Description:	Conditionally Exempt Small Quantity Generator
State District Owner:	FL
Large Quantity Handler of Universal Waste:	No
Recognized Trader Importer:	No
Recognized Trader Exporter:	No
Spent Lead Acid Battery Importer:	No
Spent Lead Acid Battery Exporter:	No
Current Record:	Yes
Non Storage Recycler Activity:	Not reported
Electronic Manifest Broker:	Not reported

Map ID
Direction
Distance
Elevation

MAP FINDINGS

Site

Database(s)

EDR ID Number
EPA ID Number

GTE DATA CENTER (Continued)

1014469238

List of NAICS Codes and Descriptions:

NAICS Codes:

No NAICS Codes Found

Facility Has Received Notices of Violations:

Violations:

No Violations Found

Evaluation Action Summary:

Evaluations:

No Evaluations Found

AK806
North
1/4-1/2
0.404 mi.
2134 ft.

BEASLEY RUDOLPH
1026 E HARRISON
TAMPA, FL

EDR Hist Cleaner

1009212006
N/A

Site 15 of 17 in cluster AK

Relative:
Higher

EDR Hist Cleaner

Actual:
20 ft.

Year: Name:
1925 BEASLEY RUDOLPH

Type:
CLOTHES CLEANERS AND PRESSERS

AI807
WNW
1/4-1/2
0.404 mi.
2135 ft.

TEA POT DOME CLEANERS
105 MADISON
TAMPA, FL

EDR Hist Cleaner

1009207243
N/A

Site 65 of 67 in cluster AI

Relative:
Higher

EDR Hist Cleaner

Actual:
9 ft.

Year: Name:
1949 TEA POT DOME CLEANERS
1955 TEAPOT DOME CLEANERS & PRESSERS
1959 TEAPOT DOME CLEANERS & PRESSERS

Type:
CLEANERS AND DYERS
CLEANERS AND DYERS
CLEANERS AND DYERS

AI808
WNW
1/4-1/2
0.405 mi.
2138 ft.

KATHRYN S CLEANERS & LAUNDRY
103 MADISON
TAMPA, FL

EDR Hist Cleaner

1009208610
N/A

Site 66 of 67 in cluster AI

Relative:
Higher

EDR Hist Cleaner

Actual:
9 ft.

Year: Name:
1939 KATHRYN S CLEANERS & LAUNDRY
1944 KATHRYN S CLEANERS & LAUNDRY

Type:
CLOTHES PRESSERS AND CLEANERS
CLEANERS

Map ID
Direction
Distance
Elevation

MAP FINDINGS

Site

Database(s)

EDR ID Number
EPA ID Number

AM809
WNW
1/4-1/2
0.408 mi.
2154 ft.

HAYMAN-FUENTES CATTLE CO
606 N FRANKLIN ST
TAMPA, FL 33602

FL AST **A100008878**
N/A

Site 25 of 34 in cluster AM

Relative:
Lower

AST:

Actual:
5 ft.

Name: HAYMAN-FUENTES CATTLE CO
Address: 606 N FRANKLIN ST
Facility ID: 8839888
Facility Status: OPEN
Type Description: Agricultural
Facility Phone: Not reported
DEP Contractor Own: P
Region: STATE
Positioning Method: ADDM
Lat/Long (dms): 27 56 57.4403999 / 82 27 31.7627999

Owner:

Owner Id: 11229
Owner Name: J H WILLIAMS OIL CO INC
Owner Address: PO BOX 439
Owner Address 2: ATTN: ACCOUNTS PAYABLE
Owner City,St,Zip: TAMPA, FL 33601
Owner Contact: ACCOUNTS PAYABLE
Owner Phone: 8139178358

Tank Id: 1
Status: In service
Status Date: Not reported
Install Date: Not reported
Substance: Vehicular diesel
Content Description: Vehicular Diesel
Gallons: 550
Tank Location: ABOVEGROUND

Tank Id: 2
Status: In service
Status Date: Not reported
Install Date: Not reported
Substance: Leaded gas
Content Description: Leaded Gas
Gallons: 550
Tank Location: ABOVEGROUND

[Click here for Florida Oculus:](#)

AQ810
South
1/4-1/2
0.408 mi.
2156 ft.

HARBOUR ISLAND FORCE MAIN REPLACEMENT DESIGN-BUILD
TAMPA, FL

FL NPDES **S125865732**
N/A

Site 11 of 12 in cluster AQ

Relative:
Lower

WASTEWATER:

Actual:
4 ft.

Name: HARBOUR ISLAND FORCE MAIN REPLACEMENT DESIGN-BUILD-12 INCH F
Address: Not reported
City,State,Zip: TAMPA, FL
Facility ID: FLR20DJ71

Map ID
Direction
Distance
Elevation

MAP FINDINGS

Site

Database(s)

EDR ID Number
EPA ID Number

HARBOUR ISLAND FORCE MAIN REPLACEMENT DESIGN-BUILD-12 INCH F (Continued)

S125865732

Facility Type: Construction Generic Dewatering
Status: Active - Existing, permitted facility/site for which effluent, reclaimed water or wastewater residual discharge into the environment and/or monitoring is taking place.

District Office: TLST
NPDES Permitted Site: Not reported
Environmental Interest: Not reported
Owner Type: Unknown
Permit Capacity: Not reported
Party Name: John Zemina, Kimmins
Company Name: Kimmins Contracting Corp
RP Address: 1501 2nd Ave
RP Address 2: Not reported
RP City,Stat,Zip: Tampa FL 33605
Telephone: 8132483878
Email: jzemina@kimmins.com
Issue Date: 01/16/2020
Effective Date: 01/16/2020
Expiration Date: 01/15/2025
DOC Description: Generic Permit
Latitude Degrees: 27
Latitude Minutes: 56
Latitude Seconds: 15.86
Longitude Degrees: 82
Longitude Minutes: 27
Longitude Seconds: 4.309
Treatment: Not reported
Decode For Fstatus: Active

AI811
WNW
1/4-1/2
0.409 mi.
2159 ft.

**TEAKPOT DOME STORAGE & FILLING STATION
407 ASHLEY
TAMPA, FL**

**EDR Hist Auto 1009104149
N/A**

Site 67 of 67 in cluster AI

**Relative:
Higher**

EDR Hist Auto

**Actual:
9 ft.**

Year:	Name:	Type:
1925	TEAKPOT DOME STORAGE & FILLING	GAS FILLING STATIONS
1949	TEAPOT DOME STORAGE GARAGE	AUTOMOBILE GARAGES

AM812
WNW
1/4-1/2
0.411 mi.
2169 ft.

**UP TO DATE CLEANERS INC
201 E TWIGGS STREET
TAMPA, FL 33602**

**FINDS 1017383942
ECHO N/A**

Site 26 of 34 in cluster AM

**Relative:
Lower**

FINDS:
Registry ID: 110062715254

**Actual:
6 ft.**

Click Here:

Environmental Interest/Information System:
AIR EMISSIONS CLASSIFICATION UNKNOWN

Click this hyperlink while viewing on your computer to access additional FINDS: detail in the EDR Site Report.

Map ID
Direction
Distance
Elevation

MAP FINDINGS

Site

Database(s)

EDR ID Number
EPA ID Number

UP TO DATE CLEANERS INC (Continued)

1017383942

ECHO:

Envid: 1017383942
Registry ID: 110062715254
DFR URL: <http://echo.epa.gov/detailed-facility-report?fid=110062715254>
Name: UP TO DATE CLEANERS INC
Address: 201 E TWIGGS STREET
City,State,Zip: TAMPA, FL 33602

AM813
WNW
1/4-1/2
0.411 mi.
2169 ft.

THE CLOTHES HAMPER
201 E TWIGGS STREET
TAMPA, FL 33602

FINDS **1012078744**
ECHO **N/A**

Site 27 of 34 in cluster AM

Relative:
Lower

FINDS:
Registry ID: 110038642403

Actual:
6 ft.

Click Here:

Environmental Interest/Information System:

AFS (Aerometric Information Retrieval System (AIRS) Facility Subsystem) replaces the former Compliance Data System (CDS), the National Emission Data System (NEDS), and the Storage and Retrieval of Aerometric Data (SAROAD). AIRS is the national repository for information concerning airborne pollution in the United States. AFS is used to track emissions and compliance data from industrial plants. AFS data are utilized by states to prepare State Implementation Plans to comply with regulatory programs and by EPA as an input for the estimation of total national emissions. AFS is undergoing a major redesign to support facility operating permits required under Title V of the Clean Air Act.

AIR EMISSIONS CLASSIFICATION UNKNOWN

[Click this hyperlink](#) while viewing on your computer to access additional FINDS: detail in the EDR Site Report.

ECHO:

Envid: 1012078744
Registry ID: 110038642403
DFR URL: <http://echo.epa.gov/detailed-facility-report?fid=110038642403>
Name: THE CLOTHES HAMPER
Address: 201 E TWIGGS STREET
City,State,Zip: TAMPA, FL 33602

AM814
WNW
1/4-1/2
0.411 mi.
2169 ft.

JONES LISA D
201 E TWIGGS ST
TAMPA, FL 33602

EDR Hist Cleaner **1018412976**
N/A

Site 28 of 34 in cluster AM

Relative:
Lower

EDR Hist Cleaner

Actual:
6 ft.

Year: Name:
1998 UP-TO-DATE CLEANERS
1999 UP-TO-DATE CLEANERS
2000 UP-TO-DATE CLEANERS
2001 CLOTHES HAMPER

Type:
Drycleaning Plants, Except Rugs
Drycleaning Plants, Except Rugs
Drycleaning Plants, Except Rugs
Drycleaning Plants, Except Rugs

Map ID
Direction
Distance
Elevation

MAP FINDINGS

Site

Database(s)

EDR ID Number
EPA ID Number

JONES LISA D (Continued)

1018412976

2002	CLOTHES HAMPER	Drycleaning Plants, Except Rugs
2006	JONES LISA D	Drycleaning Plants, Except Rugs
2007	JONES LISA D	Drycleaning Plants, Except Rugs
2008	JONES LISA D	Drycleaning Plants, Except Rugs
2009	JONES LISA D	Drycleaning Plants, Except Rugs
2010	JONES LISA D	Drycleaning Plants, Except Rugs
2011	JONES LISA D	Drycleaning Plants, Except Rugs
2012	JONES LISA D	Drycleaning Plants, Except Rugs
2013	JONES LISA D	Drycleaning Plants, Except Rugs
2014	JONES LISA D	Drycleaning Plants, Except Rugs

**AT815
SW
1/4-1/2
0.420 mi.
2215 ft.**

**TAMPA GENERAL HOSPITAL
UNKNOWN
TAMPA, FL 00000**

**FINDS 1014693646
N/A**

Site 1 of 14 in cluster AT

**Relative:
Lower

Actual:
0 ft.**

FINDS:
Registry ID: 110041550292

Click Here:

Environmental Interest/Information System:
AIR MINOR

[Click this hyperlink](#) while viewing on your computer to access
additional FINDS: detail in the EDR Site Report.

**AO816
NNW
1/4-1/2
0.420 mi.
2215 ft.**

**C & C CITIES SERVICE STATION
715 E CASS
TAMPA, FL**

**EDR Hist Auto 1009102570
N/A**

Site 10 of 13 in cluster AO

**Relative:
Higher**

EDR Hist Auto

**Actual:
19 ft.**

Year:	Name:	Type:
1959	C & C CITIES SERVICE STATION	GASOLINE STATIONS
1962	C & C CITIES SERVICE STATION	GASOLINE STATIONS
1969	C & C CITIES SERVICE STATION	GASOLINE STATIONS
1969	C & C CITGO SERVICE	Gasoline Service Stations
1970	C & C CITGO SERVICE	Gasoline Service Stations
1971	C & C CITGO SERVICE	Gasoline Service Stations
1972	C & C CITGO SERVICE	Gasoline Service Stations
1973	C & C CITGO SERVICE	Gasoline Service Stations
1974	C & C CITIES SERVICE STATION	GASOLINE STATIONS
1974	C & C CITGO SERVICE	Gasoline Service Stations
1975	C & C CITGO SERVICE	Gasoline Service Stations

Map ID
Direction
Distance
Elevation

MAP FINDINGS

Site

Database(s)

EDR ID Number
EPA ID Number

AO817
NNW
1/4-1/2
0.420 mi.
2215 ft.

CONNER PROPERTIES SERVICE STATION
715 E CASS ST
TAMPA, FL 33602

FL UST **U001354408**
N/A

Site 11 of 13 in cluster AO

Relative:
Higher
Actual:
19 ft.

UST:
Facility Id: 8625171
Facility Status: CLOSED
Type Description: Retail Station
Facility Phone: Not reported
Region: STATE
Positioning Method: UNVR
Lat/Long (dms): 27 57 7 / 82 27 25

Owner:
Owner Id: 4569
Owner Name: CONNER PROPERTIES
Owner Address: PO BOX 2522
Owner Address 2: Not reported
Owner City,St,Zip: TAMPA, FL 33601
Owner Contact: WILLIAM G. FURNEY
Owner Phone: 8132476458

Tank Info:
Name: CONNER PROPERTIES SERVICE STATION
Address: 715 E CASS ST
City: TAMPA
Zip: 33602
Tank Id: 1
Status: Removed
Status Date: 06/30/1992
Install Date: 7/1/1969
Substance: Unleaded gas
Content Description: Unleaded Gas
Gallons: 3000
Vessel Indicator: TANK
Tank Location: UNDERGROUND
DEP Contractor: P

Name: CONNER PROPERTIES SERVICE STATION
Address: 715 E CASS ST
City: TAMPA
Zip: 33602
Tank Id: 2
Status: Removed
Status Date: 06/30/1992
Install Date: 7/1/1969
Substance: Unleaded gas
Content Description: Unleaded Gas
Gallons: 3000
Vessel Indicator: TANK
Tank Location: UNDERGROUND
DEP Contractor: P

Name: CONNER PROPERTIES SERVICE STATION
Address: 715 E CASS ST
City: TAMPA
Zip: 33602

Map ID
Direction
Distance
Elevation

MAP FINDINGS

Site

Database(s)

EDR ID Number
EPA ID Number

CONNER PROPERTIES SERVICE STATION (Continued)

U001354408

Tank Id: 3
Status: Removed
Status Date: 06/30/1992
Install Date: 7/1/1969
Substance: Unleaded gas
Content Description: Unleaded Gas
Gallons: 3000
Vessel Indicator: TANK
Tank Location: UNDERGROUND
DEP Contractor: P

Name: CONNER PROPERTIES SERVICE STATION
Address: 715 E CASS ST
City: TAMPA
Zip: 33602
Tank Id: 4
Status: Removed
Status Date: 06/30/1992
Install Date: Not reported
Substance: Kerosene
Content Description: Kerosene
Gallons: 250
Vessel Indicator: TANK
Tank Location: UNDERGROUND
DEP Contractor: P

Name: CONNER PROPERTIES SERVICE STATION
Address: 715 E CASS ST
City: TAMPA
Zip: 33602
Tank Id: 5
Status: Removed
Status Date: 06/30/1992
Install Date: Not reported
Substance: Kerosene
Content Description: Kerosene
Gallons: 250
Vessel Indicator: TANK
Tank Location: UNDERGROUND
DEP Contractor: P

[Click here for Florida Oculus:](#)

AP818
NW
1/4-1/2
0.420 mi.
2220 ft.

AIRDROME PARIK INC
801 MARION
TAMPA, FL
Site 10 of 42 in cluster AP

EDR Hist Auto 1009106556
N/A

Relative:
Higher

EDR Hist Auto

Actual:
14 ft.

Year: Name:
1949 AIRDROME PARIK INC

Type:
AUTOMOBILE REPAIRING

Map ID
Direction
Distance
Elevation

MAP FINDINGS

EDR ID Number
EPA ID Number

AU819
West
1/4-1/2
0.421 mi.
2224 ft.
TAMPA BAPTIST MANOR
215 W. GRAND CENTRAL
TAMPA, FL 33606
Site 1 of 3 in cluster AU

FL ASBESTOS
S121153174
N/A

Relative:
Higher
Actual:
13 ft.

ASBESTOS:

Name: TAMPA BAPTIST MANOR
Address: 215 W. GRAND CENTRAL
City,State,Zip: TAMPA, FL 33606
Facility ID: AS05709185
Notification ID: 66948
Notification Type: ORIGINAL
Project Type: RENOVATION
Notification Status: REVIEWED
Site Name: SENIOR LIVING
Ordered Demolition?: N
Annual Notification: Not reported
Owner Name: PRECISION MOTOR CAR
Contractor Name: COOPER AND ASSOCIATES
Start Date: 04/18/2012
Finish Date: 04/18/2012
Cementitious RACM: N
Cementitious SF: Not reported
Floor RACM: N
Floor SF: Not reported
Pipe RACM: Y
Pipe SF: Not reported
CF RACM: Not reported
Roof RACM: N
Roof SF: Not reported
Surface Mat RACM: Y
Surface Mat SF: 431
Waste Disposal Site: ADVANCED DISPOSAL
Waste Disposal Address: 4000 KNIGHTS TRAIL
Waste Disposal City: SARASOTA
Waste Disposal State: FL
Waste Disposal Zip: 34275
Transporter Name: Not reported
Contractor is Transporter: Y
Waste Disp ID: 847
Waste Disp Source: A
Transporter Address: Not reported
Transporter City: Not reported
Transporter State: Not reported
Transporter Zip: Not reported
Date Receive: Not reported

Name: TAMPA BAPTIST MANOR
Address: 215 W. GRAND CENTRAL
City,State,Zip: TAMPA, FL 33606
Facility ID: AS05709185
Notification ID: 69192
Notification Type: ORIGINAL
Project Type: RENOVATION
Notification Status: REVIEWED
Site Name: SENIOR LIVING
Ordered Demolition?: N
Annual Notification: Not reported

Map ID
Direction
Distance
Elevation

MAP FINDINGS

Site

Database(s)

EDR ID Number
EPA ID Number

TAMPA BAPTIST MANOR (Continued)

S121153174

Owner Name:	PRECISION MOTOR CAR
Contractor Name:	COOPER AND ASSOCIATES
Start Date:	09/11/2012
Finish Date:	09/11/2012
Cementitious RACM:	N
Cementitious SF:	Not reported
Floor RACM:	N
Floor SF:	Not reported
Pipe RACM:	Y
Pipe SF:	Not reported
CF RACM:	Not reported
Roof RACM:	N
Roof SF:	Not reported
Surface Mat RACM:	Y
Surface Mat SF:	431
Waste Disposal Site:	ADVANCED DISPOSAL
Waste Disposal Address:	4000 KNIGHTS TRAIL
Waste Disposal City:	SARASOTA
Waste Disposal State:	FL
Waste Disposal Zip:	34275
Transporter Name:	Not reported
Contractor is Transporter:	Y
Waste Disp ID:	847
Waste Disp Source:	A
Transporter Address:	Not reported
Transporter City:	Not reported
Transporter State:	Not reported
Transporter Zip:	Not reported
Date Receive:	Not reported

**AP820
NNW
1/4-1/2
0.422 mi.
2226 ft.**

**SAM S STANDARD SERVICE
815-19 MORGAN
TAMPA, FL**

**EDR Hist Auto 1009103294
N/A**

Site 11 of 42 in cluster AP

**Relative:
Higher**

EDR Hist Auto

**Actual:
17 ft.**

Year:	Name:	Type:
1939	LIA RUE IRVIN M	GASOLINE AND OIL SERVICE STATIONS
1944	C & C SERVICE STATION	GASOLINE AND OIL SERVICE STATION
1949	HOPSON SERVICE STATION	GASOLINE AND OIL SERVICE STATIONS
1955	SAM S STANDARD SERVICE	GASOLINE SERVICE STATIONS
1959	SAM S STANDARD SERVICE	GASOLINE STATIONS
1962	SAM S STANDARD SERVICE	GASOLINE STATIONS

**AO821
NNW
1/4-1/2
0.427 mi.
2254 ft.**

**CASS ST INVESTORS SITE
725 E CASS ST
TAMPA, FL 33602**

**FINDS 1016186985
ECHO N/A**

Site 12 of 13 in cluster AO

**Relative:
Higher**

FINDS:
Registry ID: 110002552327

**Actual:
19 ft.**

Map ID
Direction
Distance
Elevation

MAP FINDINGS

Site

Database(s)

EDR ID Number
EPA ID Number

CASS ST INVESTORS SITE (Continued)

1016186985

Click Here:

Environmental Interest/Information System:

RCRAInfo is a national information system that supports the Resource Conservation and Recovery Act (RCRA) program through the tracking of events and activities related to facilities that generate, transport, and treat, store, or dispose of hazardous waste. RCRAInfo allows RCRA program staff to track the notification, permit, compliance, and corrective action activities required under RCRA.

Florida Environmental System Today Application (FIESTA) Data Maintenance (FDM) system maintains entity, environmental interest and affiliation data for the State of Florida.

[Click this hyperlink](#) while viewing on your computer to access additional FINDS: detail in the EDR Site Report.

ECHO:

Envid: 1016186985
Registry ID: 110002552327
DFR URL: <http://echo.epa.gov/detailed-facility-report?fid=110002552327>
Name: CASS ST INVESTORS SITE
Address: 725 E CASS ST
City,State,Zip: TAMPA, FL 33602

**AP822
NW
1/4-1/2
0.428 mi.
2259 ft.**

**OHALKNIS NICHOLAS
810 MARION
TAMPA, FL**

**EDR Hist Cleaner 1009208383
N/A**

Site 12 of 42 in cluster AP

**Relative:
Higher**

EDR Hist Cleaner

**Actual:
13 ft.**

Year: Name:
1944 OHALKNIS NICHOLAS

Type:
HAT CLEANERS AND BLOCKERS

**AP823
NW
1/4-1/2
0.428 mi.
2262 ft.**

**BELL R B
417 POLK
TAMPA, FL**

**EDR Hist Cleaner 1009212111
N/A**

Site 13 of 42 in cluster AP

**Relative:
Higher**

EDR Hist Cleaner

**Actual:
9 ft.**

Year: Name:
1925 BELL R B

Type:
CLOTHES CLEANERS AND PRESSERS

Map ID
Direction
Distance
Elevation

MAP FINDINGS

EDR ID Number
EPA ID Number

	Site	Database(s)	EDR ID Number EPA ID Number
AM824 WNW 1/4-1/2 0.429 mi. 2263 ft.	NATIONAL CLEANERS & DYERS 603 TAMPA TAMPA, FL Site 29 of 34 in cluster AM	EDR Hist Cleaner	1009209203 N/A
Relative: Lower	EDR Hist Cleaner		
Actual: 7 ft.	Year: 1920 Name: NATIONAL CLEANERS & DYERS	Type: CLOTHES CLEANERS AND PRESSERS	

AP825 NW 1/4-1/2 0.429 mi. 2265 ft.	BATTON CARRIE 415 POLK TAMPA, FL Site 14 of 42 in cluster AP	EDR Hist Cleaner	1009212005 N/A
Relative: Higher	EDR Hist Cleaner		
Actual: 8 ft.	Year: 1920 Name: BATTON CARRIE 1925 BATTON CARRIE	Type: CLOTHES CLEANERS AND PRESSERS CLOTHES CLEANERS AND PRESSERS	

AT826 SSW 1/4-1/2 0.429 mi. 2266 ft.	TAMPA GENERAL HOSPITAL 4 TAMPA GENERAL CIRLCE TAMPA, FL 33606 Site 2 of 14 in cluster AT	FL TIER 2	S109615058 N/A
Relative: Lower	TIER 2:		
Actual: 0 ft.	Name: TAMPA GENERAL HOSPITAL Address: 4 TAMPA GENERAL CIRLCE City,State,Zip: TAMPA, FL 33606-3571		
	Year: 2013 Facility Id: 4870154 Active Date: Not reported Inactive Date: Not reported Sale Pending: Not reported Original Date: Not reported PLOT Source: Not reported Latitude: 27.93736 Longitude: -82.460590 LEPC District: Not reported Counties: Not reported SERC: Not reported Program Level: Not reported PRIME: Not reported SIC Code: 8062 SIC Code 2: Not reported NAICS Code: 622110 Last Modified Date: 11/11/2014 First Submit Date: 11/11/2014 Data Submitted By: Paul F Ducharme, Director, Facilities Management Company Name: FLORIDA HEALTH SCIENCES CENTER Comments: Not reported		
	Contact:		
	Contact ID: Not reported		

Map ID
Direction
Distance
Elevation

MAP FINDINGS

Site

Database(s)

EDR ID Number
EPA ID Number

TAMPA GENERAL HOSPITAL (Continued)

S109615058

Year: 2013
Facility Id: 4870154
Contact Type: Owner / Operator
Contact Name: Paul Ducharme
Contact Title: Not reported
Contact Phone: 813-355-6692
Contact 24Hr Phone: Not reported
Contact Telephone 2: 813-844-7363
Contact Telephone 3: Not reported
Contact Telephone 4: Not reported
Contact Telephone 5: Not reported
Contact Telephone 6: Not reported
Contact Email: pducharme@tgh.org

Name: TAMPA GENERAL HOSPITAL
Address: 4 TAMPA GENERAL CIRLCE
City,State,Zip: TAMPA, FL 33606-3571

Year: 2012
Facility Id: 4243886
Active Date: Not reported
Inactive Date: Not reported
Sale Pending: Not reported
Original Date: Not reported
PLOT Source: Not reported
Latitude: 27.93736
Longitude: -82.460590
LEPC District: Not reported
Counties: Not reported
SERC: Not reported
Program Level: Not reported
PRIME: Not reported
SIC Code: 8062
SIC Code 2: Not reported
NAICS Code: 622110
Last Modified Date: 06/06/2013
First Submit Date: 06/06/2013
Data Submitted By: TONY VENEZIA, MGR SAFETY AND SECURITY
Company Name: FLORIDA HEALTH SCIENCES CENTER
Comments: Not reported

Contact:
Contact ID: Not reported
Year: 2012
Facility Id: 4243886
Contact Type: Tier II Emergency Contact
Contact Name: TONY VENEZIA
Contact Title: Not reported
Contact Phone: 813-844-7724
Contact 24Hr Phone: Not reported
Contact Telephone 2: Not reported
Contact Telephone 3: Not reported
Contact Telephone 4: Not reported
Contact Telephone 5: Not reported
Contact Telephone 6: Not reported
Contact Email: tvenezia@tgh.org

Map ID
Direction
Distance
Elevation

MAP FINDINGS

Site

Database(s)

EDR ID Number
EPA ID Number

TAMPA GENERAL HOSPITAL (Continued)

S109615058

Contact ID:	Not reported
Year:	2012
Facility Id:	4243886
Contact Type:	Owner / Operator
Contact Name:	TONY VENEZIA
Contact Title:	Not reported
Contact Phone:	813-844-7363
Contact 24Hr Phone:	Not reported
Contact Telephone 2:	813-355-6692
Contact Telephone 3:	Not reported
Contact Telephone 4:	Not reported
Contact Telephone 5:	Not reported
Contact Telephone 6:	Not reported
Contact Email:	tvenezia@tgh.org
Contact ID:	Not reported
Year:	2012
Facility Id:	4243886
Contact Type:	Tier II Secondary 24 Hour Contact
Contact Name:	PAUL FORD
Contact Title:	Not reported
Contact Phone:	813-844-7349
Contact 24Hr Phone:	Not reported
Contact Telephone 2:	Not reported
Contact Telephone 3:	Not reported
Contact Telephone 4:	Not reported
Contact Telephone 5:	Not reported
Contact Telephone 6:	Not reported
Contact Email:	Not reported
Contact ID:	Not reported
Year:	2012
Facility Id:	4243886
Contact Type:	Tier II Secondary Contact
Contact Name:	TONY VENEZIA
Contact Title:	Not reported
Contact Phone:	813-844-7724
Contact 24Hr Phone:	Not reported
Contact Telephone 2:	Not reported
Contact Telephone 3:	Not reported
Contact Telephone 4:	Not reported
Contact Telephone 5:	Not reported
Contact Telephone 6:	Not reported
Contact Email:	tvenezia@tgh.org
Contact ID:	Not reported
Year:	2012
Facility Id:	4243886
Contact Type:	Tier II Emergency 24 Hour Contact
Contact Name:	TONY VENEZIA
Contact Title:	Not reported
Contact Phone:	813-844-7724
Contact 24Hr Phone:	Not reported
Contact Telephone 2:	Not reported
Contact Telephone 3:	Not reported
Contact Telephone 4:	Not reported
Contact Telephone 5:	Not reported

Map ID
Direction
Distance
Elevation

MAP FINDINGS

Site

Database(s)

EDR ID Number
EPA ID Number

TAMPA GENERAL HOSPITAL (Continued)

S109615058

Contact Telephone 6: Not reported
Contact Email: tvenezia@tgh.org

Name: TAMPA GENERAL HOSPITAL
Address: 4 TAMPA GENERAL CIRLCE
City,State,Zip: TAMPA, FL 33606-3571

Year: 2011
Facility Id: 3989793
Active Date: Not reported
Inactive Date: Not reported
Sale Pending: Not reported
Original Date: Not reported
PLOT Source: Not reported
Latitude: 27.93736
Longitude: -82.460590
LEPC District: Not reported
Counties: Not reported
SERC: Not reported
Program Level: Not reported
PRIME: Not reported
SIC Code: Not reported
SIC Code 2: Not reported
NAICS Code: Not reported
Last Modified Date: 11/12/2012
First Submit Date: 11/09/2012
Data Submitted By: Florida Division of Emergency Management
Company Name: FLORIDA HEALTH SCIENCES CENTER
Comments: Not reported

Contact:
Contact ID: Not reported
Year: 2011
Facility Id: 3989793
Contact Type: Tier II Emergency Contact
Contact Name: TONY VENEZIA
Contact Title: Not reported
Contact Phone: 813-844-7724
Contact 24Hr Phone: Not reported
Contact Telephone 2: Not reported
Contact Telephone 3: Not reported
Contact Telephone 4: Not reported
Contact Telephone 5: Not reported
Contact Telephone 6: Not reported
Contact Email: tvenezia@tgh.org

Contact ID: Not reported
Year: 2011
Facility Id: 3989793
Contact Type: Tier II Secondary 24 Hour Contact
Contact Name: PAUL FORD
Contact Title: Not reported
Contact Phone: 813-844-7349
Contact 24Hr Phone: Not reported
Contact Telephone 2: Not reported
Contact Telephone 3: Not reported

Map ID
Direction
Distance
Elevation

MAP FINDINGS

Site

Database(s)

EDR ID Number
EPA ID Number

TAMPA GENERAL HOSPITAL (Continued)

S109615058

Contact Telephone 4: Not reported
Contact Telephone 5: Not reported
Contact Telephone 6: Not reported
Contact Email: Not reported

Contact ID: Not reported
Year: 2011
Facility Id: 3989793
Contact Type: Tier II Secondary Contact
Contact Name: TONY VENEZIA
Contact Title: Not reported
Contact Phone: 813-844-7724
Contact 24Hr Phone: Not reported
Contact Telephone 2: Not reported
Contact Telephone 3: Not reported
Contact Telephone 4: Not reported
Contact Telephone 5: Not reported
Contact Telephone 6: Not reported
Contact Email: tvenezia@tgh.org

Contact ID: Not reported
Year: 2011
Facility Id: 3989793
Contact Type: Tier II Emergency 24 Hour Contact
Contact Name: TONY VENEZIA
Contact Title: Not reported
Contact Phone: 813-844-7724
Contact 24Hr Phone: Not reported
Contact Telephone 2: Not reported
Contact Telephone 3: Not reported
Contact Telephone 4: Not reported
Contact Telephone 5: Not reported
Contact Telephone 6: Not reported
Contact Email: tvenezia@tgh.org

Name: TAMPA GENERAL HOSPITAL
Address: 4 TAMPA GENERAL CIRLCE
City,State,Zip: TAMPA, FL 33606-3571

Year: 2010
Facility Id: Not reported
Active Date: Not reported
Inactive Date: Not reported
Sale Pending: Not reported
Original Date: Not reported
PLOT Source: Not reported
Latitude: 27.93736
Longitude: -82.46
LEPC District: Not reported
Counties: Not reported
SERC: Not reported
Program Level: Not reported
PRIME: Not reported
SIC Code: Not reported
SIC Code 2: Not reported

Map ID
Direction
Distance
Elevation

MAP FINDINGS

Site

Database(s)

EDR ID Number
EPA ID Number

TAMPA GENERAL HOSPITAL (Continued)

S109615058

NAICS Code: Not reported
Last Modified Date: Not reported
First Submit Date: Not reported
Data Submitted By: Not reported
Company Name: Not reported
Comments: Not reported

Chemical Code: 68476346
Chemical Name: Diesel Fuel Oil (low sulfur)
Chemical State: LIQUID
Location Name: Entire Facility
Container Code: A
Pressure Code: 1
Temperature Code: 4
Average Quantity: 306288
Maximum Quantity: 306288
Days On Site: 365

Name: TAMPA GENERAL HOSPITAL
Address: 4 TAMPA GENERAL CIRLCE
City,State,Zip: TAMPA, FL 33606-3571

Year: 2010
Facility Id: Not reported
Active Date: Not reported
Inactive Date: Not reported
Sale Pending: Not reported
Original Date: Not reported
PLOT Source: Not reported
Latitude: 27.93736
Longitude: -82.46
LEPC District: Not reported
Counties: Not reported
SERC: Not reported
Program Level: Not reported
PRIME: Not reported
SIC Code: Not reported
SIC Code 2: Not reported
NAICS Code: Not reported
Last Modified Date: Not reported
First Submit Date: Not reported
Data Submitted By: Not reported
Company Name: Not reported
Comments: Not reported

Chemical Code: 68476346
Chemical Name: Diesel Fuel Oil (low sulfur)
Chemical State: LIQUID
Location Name: Entire Facility
Container Code: A
Pressure Code: 1
Temperature Code: 5
Average Quantity: 19143
Maximum Quantity: 19143
Days On Site: 365

Name: TAMPA GENERAL HOSPITAL

Map ID
Direction
Distance
Elevation

MAP FINDINGS

Site

Database(s)

EDR ID Number
EPA ID Number

TAMPA GENERAL HOSPITAL (Continued)

S109615058

Address: 4 TAMPA GENERAL CIRLCE
City,State,Zip: TAMPA, FL 33606-3571

Year: 2010
Facility Id: Not reported
Active Date: Not reported
Inactive Date: Not reported
Sale Pending: Not reported
Original Date: Not reported
PLOT Source: Not reported
Latitude: 27.93736
Longitude: -82.46
LEPC District: Not reported
Counties: Not reported
SERC: Not reported
Program Level: Not reported
PRIME: Not reported
SIC Code: Not reported
SIC Code 2: Not reported
NAICS Code: Not reported
Last Modified Date: Not reported
First Submit Date: Not reported
Data Submitted By: Not reported
Company Name: Not reported
Comments: Not reported

Chemical Code: 8008206
Chemical Name: KEROSENE
Chemical State: LIQUID
Location Name: Entire Facility
Container Code: A
Pressure Code: 1
Temperature Code: 4
Average Quantity: 4243
Maximum Quantity: 4243
Days On Site: 365

Name: TAMPA GENERAL HOSPITAL
Address: 4 TAMPA GENERAL CIRLCE
City,State,Zip: TAMPA, FL 33606-3571

Year: 2010
Facility Id: Not reported
Active Date: Not reported
Inactive Date: Not reported
Sale Pending: Not reported
Original Date: Not reported
PLOT Source: Not reported
Latitude: 27.93736
Longitude: -82.46
LEPC District: Not reported
Counties: Not reported
SERC: Not reported
Program Level: Not reported
PRIME: Not reported
SIC Code: Not reported
SIC Code 2: Not reported

Map ID
Direction
Distance
Elevation

MAP FINDINGS

Site

Database(s)

EDR ID Number
EPA ID Number

TAMPA GENERAL HOSPITAL (Continued)

S109615058

NAICS Code: Not reported
Last Modified Date: Not reported
First Submit Date: Not reported
Data Submitted By: Not reported
Company Name: Not reported
Comments: Not reported

Chemical Code: 68476346
Chemical Name: Diesel Fuel Oil (low sulfur)
Chemical State: LIQUID
Location Name: Entire Facility
Container Code: A
Pressure Code: 1
Temperature Code: 5
Average Quantity: 19143
Maximum Quantity: 19143
Days On Site: 365

Name: TAMPA GENERAL HOSPITAL
Address: 4 TAMPA GENERAL CIRLCE
City,State,Zip: TAMPA, FL 33606-3571

Year: 2010
Facility Id: Not reported
Active Date: Not reported
Inactive Date: Not reported
Sale Pending: Not reported
Original Date: Not reported
PLOT Source: Not reported
Latitude: 27.93736
Longitude: -82.46
LEPC District: Not reported
Counties: Not reported
SERC: Not reported
Program Level: Not reported
PRIME: Not reported
SIC Code: Not reported
SIC Code 2: Not reported
NAICS Code: Not reported
Last Modified Date: Not reported
First Submit Date: Not reported
Data Submitted By: Not reported
Company Name: Not reported
Comments: Not reported

Chemical Code: 68476346
Chemical Name: Diesel Fuel Oil (low sulfur)
Chemical State: LIQUID
Location Name: Entire Facility
Container Code: A
Pressure Code: 1
Temperature Code: 4
Average Quantity: 306288
Maximum Quantity: 306288
Days On Site: 365

Name: TAMPA GENERAL HOSPITAL

Map ID
Direction
Distance
Elevation

MAP FINDINGS

Site

Database(s)

EDR ID Number
EPA ID Number

TAMPA GENERAL HOSPITAL (Continued)

S109615058

Address: 4 TAMPA GENERAL CIRLCE
City,State,Zip: TAMPA, FL 33606-3571

Year: 2010
Facility Id: Not reported
Active Date: Not reported
Inactive Date: Not reported
Sale Pending: Not reported
Original Date: Not reported
PLOT Source: Not reported
Latitude: 27.93736
Longitude: -82.46
LEPC District: Not reported
Counties: Not reported
SERC: Not reported
Program Level: Not reported
PRIME: Not reported
SIC Code: Not reported
SIC Code 2: Not reported
NAICS Code: Not reported
Last Modified Date: Not reported
First Submit Date: Not reported
Data Submitted By: Not reported
Company Name: Not reported
Comments: Not reported

Chemical Code: 8008206
Chemical Name: KEROSENE
Chemical State: LIQUID
Location Name: Entire Facility
Container Code: A
Pressure Code: 1
Temperature Code: 4
Average Quantity: 4243
Maximum Quantity: 4243
Days On Site: 365

Name: TAMPA GENERAL HOSPITAL
Address: 4 TAMPA GENERAL CIRLCE
City,State,Zip: TAMPA, FL 336063571
Year: Not reported
Facility Id: Not reported
Active Date: 01/01/1997
Inactive Date: Not reported
Sale Pending: False
Original Date: Not reported
PLOT Source: GPS
Latitude: 27.937360
Longitude: -82.460590
LEPC District: 8
Counties: Pinellas,Pasco,Manatee,Hillsborough,
SERC: 5576
Program Level: 0
PRIME: 5576
SIC Code: 8062
SIC Code 2: Not reported
NAICS Code: 62211

Map ID
Direction
Distance
Elevation

MAP FINDINGS

Site

Database(s)

EDR ID Number
EPA ID Number

TAMPA GENERAL HOSPITAL (Continued)

S109615058

Other Chemical Data:

Report Year: 1994
Tier 2 Report ID: 12643
Chemical ID: 53182
CAS Number: 8008206
Chemical Name: KEROSENE
Chemical Date: 1/2/1972
Average Amount: 1
Maximum Amount: 29
Location ID: 172545
Chemical State: LIQUID
Mixture: False
Mixture Percent: 100.00
Containter: CONV
Pressure: CONV
Temperature: CONV
Average Amount: 1
Maximum Amount: 29
Days on Site: 365
Site Plan: False
Site Plan Document: Not reported
Private Location: False
Location: Not reported

Report Year: 1994
Tier 2 Report ID: 12643
Chemical ID: 53181
CAS Number: 8006619
Chemical Name: GASOLINE
Chemical Date: 1/2/1972
Average Amount: 3
Maximum Amount: 12450
Location ID: 172544
Chemical State: LIQUID
Mixture: False
Mixture Percent: 100.00
Containter: CONV
Pressure: CONV
Temperature: CONV
Average Amount: 3
Maximum Amount: 12450
Days on Site: 365
Site Plan: False
Site Plan Document: Not reported
Private Location: False
Location: Not reported

Report Year: 1995
Tier 2 Report ID: 21114
Chemical ID: 53180
CAS Number: 8008206
Chemical Name: KEROSENE
Chemical Date: 1/2/1972
Average Amount: 1
Maximum Amount: 29

Map ID
Direction
Distance
Elevation

MAP FINDINGS

Site

Database(s)

EDR ID Number
EPA ID Number

TAMPA GENERAL HOSPITAL (Continued)

S109615058

Location ID: 187830
Chemical State: LIQUID
Mixture: False
Mixture Percent: 100.00
Containter: CONV
Pressure: CONV
Temperature: CONV
Average Amount: 1
Maximum Amount: 29
Days on Site: 0
Site Plan: False
Site Plan Document: Not reported
Private Location: False
Location: Not reported

Report Year: 1995
Tier 2 Report ID: 21114
Chemical ID: 53179
CAS Number: 8006619
Chemical Name: GASOLINE
Chemical Date: 1/2/1972
Average Amount: 2
Maximum Amount: 10643
Location ID: 187829
Chemical State: LIQUID
Mixture: False
Mixture Percent: 100.00
Containter: CONV
Pressure: CONV
Temperature: CONV
Average Amount: 2
Maximum Amount: 10643
Days on Site: 365
Site Plan: False
Site Plan Document: Not reported
Private Location: False
Location: Not reported

Report Year: 1996
Tier 2 Report ID: 29634
Chemical ID: 53178
CAS Number: 8006619
Chemical Name: GASOLINE
Chemical Date: 1/2/1972
Average Amount: 2
Maximum Amount: 10643
Location ID: 203199
Chemical State: LIQUID
Mixture: False
Mixture Percent: 100.00
Containter: CONV
Pressure: CONV
Temperature: CONV
Average Amount: 2
Maximum Amount: 10643

Map ID
Direction
Distance
Elevation

MAP FINDINGS

Site

Database(s)

EDR ID Number
EPA ID Number

TAMPA GENERAL HOSPITAL (Continued)

S109615058

Days on Site: 365
Site Plan: False
Site Plan Document: Not reported
Private Location: False
Location: Not reported

Report Year: 1997
Tier 2 Report ID: 38238
Chemical ID: 53177
CAS Number: 8008206
Chemical Name: KEROSENE
Chemical Date: 1/2/1972
Average Amount: 3
Maximum Amount: 12972
Location ID: 218739
Chemical State: LIQUID
Mixture: False
Mixture Percent: 100.00
Container: CONV
Pressure: CONV
Temperature: CONV
Average Amount: 3
Maximum Amount: 12972
Days on Site: 365
Site Plan: False
Site Plan Document: Not reported
Private Location: False
Location: Not reported

Report Year: 1997
Tier 2 Report ID: 38238
Chemical ID: 53176
CAS Number: 8006619
Chemical Name: GASOLINE
Chemical Date: 1/2/1972
Average Amount: 2
Maximum Amount: 10643
Location ID: 218738
Chemical State: LIQUID
Mixture: False
Mixture Percent: 100.00
Container: CONV
Pressure: CONV
Temperature: CONV
Average Amount: 2
Maximum Amount: 10643
Days on Site: 365
Site Plan: False
Site Plan Document: Not reported
Private Location: False
Location: Not reported

Report Year: 1998
Tier 2 Report ID: 46874

Map ID
Direction
Distance
Elevation

MAP FINDINGS

Site

Database(s)

EDR ID Number
EPA ID Number

TAMPA GENERAL HOSPITAL (Continued)

S109615058

Chemical ID: 53175
CAS Number: 8008206
Chemical Name: KEROSENE
Chemical Date: 1/2/1972
Average Amount: 4
Maximum Amount: 12800
Location ID: 235293
Chemical State: LIQUID
Mixture: False
Mixture Percent: 100.00
Containter: CONV
Pressure: CONV
Temperature: CONV
Average Amount: 4
Maximum Amount: 12800
Days on Site: 365
Site Plan: False
Site Plan Document: Not reported
Private Location: False
Location: Not reported

Report Year: 1998
Tier 2 Report ID: 46874
Chemical ID: 53174
CAS Number: 8006619
Chemical Name: GASOLINE
Chemical Date: 1/2/1972
Average Amount: 4
Maximum Amount: 12800
Location ID: 235292
Chemical State: LIQUID
Mixture: False
Mixture Percent: 100.00
Containter: CONV
Pressure: CONV
Temperature: CONV
Average Amount: 4
Maximum Amount: 12800
Days on Site: 365
Site Plan: False
Site Plan Document: Not reported
Private Location: False
Location: Not reported

Report Year: 2000
Tier 2 Report ID: 64817
Chemical ID: 53173
CAS Number: 8008206
Chemical Name: KEROSENE
Chemical Date: 1/2/1972
Average Amount: 3
Maximum Amount: 12800
Location ID: 270699
Chemical State: LIQUID
Mixture: False

Map ID
Direction
Distance
Elevation

MAP FINDINGS

Site

Database(s)

EDR ID Number
EPA ID Number

TAMPA GENERAL HOSPITAL (Continued)

S109615058

Mixture Percent: 100.00
Containter: CONV
Pressure: CONV
Temperature: CONV
Average Amount: 3
Maximum Amount: 12800
Days on Site: 365
Site Plan: False
Site Plan Document: Not reported
Private Location: False
Location: Not reported

Report Year: 2000
Tier 2 Report ID: 64817
Chemical ID: 53172
CAS Number: 8006619
Chemical Name: GASOLINE
Chemical Date: 1/2/1972
Average Amount: 3
Maximum Amount: 12800
Location ID: 270698
Chemical State: LIQUID
Mixture: False
Mixture Percent: 100.00
Containter: CONV
Pressure: CONV
Temperature: CONV
Average Amount: 3
Maximum Amount: 12800
Days on Site: 365
Site Plan: False
Site Plan Document: Not reported
Private Location: False
Location: Not reported

Report Year: 2008
Tier 2 Report ID: 108931
Chemical ID: 323422
CAS Number: 8008206
Chemical Name: KEROSENE
Chemical Date: 8/24/2009
Average Amount: 4
Maximum Amount: 76800
Location ID: 526462
Chemical State: Liquid
Mixture: True
Mixture Percent: .00
Containter: A - ABOVE GROUND TANK
Pressure: 1 - AMBIENT PRESSURE
Temperature: 4 - AMBIENT TEMPERATURE
Average Amount: 4
Maximum Amount: 76800
Days on Site: 365
Site Plan: False
Site Plan Document: Not reported

Map ID
Direction
Distance
Elevation

MAP FINDINGS

Site

Database(s)

EDR ID Number
EPA ID Number

TAMPA GENERAL HOSPITAL (Continued)

S109615058

Private Location: False
Location: NE CORNER OF PROPERTY NEXT TO HELIPAD

Report Year: 2008
Tier 2 Report ID: 108931
Chemical ID: 323421
CAS Number: 8006619
Chemical Name: GASOLINE
Chemical Date: 8/24/2009
Average Amount: 4
Maximum Amount: 12800
Location ID: 526461
Chemical State: Liquid
Mixture: False
Mixture Percent: 100.00
Container: A - ABOVE GROUND TANK
Pressure: 1 - AMBIENT PRESSURE
Temperature: 4 - AMBIENT TEMPERATURE
Average Amount: 4
Maximum Amount: 12800
Days on Site: 365
Site Plan: False
Site Plan Document: Not reported
Private Location: False
Location: NW WING OF EAST PAVILION BLDG. (OUTSIDE)

Report Year: 2008
Tier 2 Report ID: 108931
Chemical ID: 323420
CAS Number: 68476346
Chemical Name: DIESEL FUEL OIL (HIGH SULFUR)
Chemical Date: 8/24/2009
Average Amount: 4
Maximum Amount: 23680
Location ID: 526460
Chemical State: LIQUID
Mixture: True
Mixture Percent: .00
Container: A - ABOVE GROUND TANK
Pressure: 1 - AMBIENT PRESSURE
Temperature: 4 - AMBIENT TEMPERATURE
Average Amount: 4
Maximum Amount: 23680
Days on Site: 365
Site Plan: False
Site Plan Document: Not reported
Private Location: False
Location: EASTSIDE OF PROPERTY UNDER THE ENERGY CENTER BLDG. (OUTSIDE)

Report Year: 2007
Tier 2 Report ID: 101116
Chemical ID: 277826
CAS Number: 8008206
Chemical Name: JET FUEL

Map ID
Direction
Distance
Elevation

MAP FINDINGS

Site

Database(s)

EDR ID Number
EPA ID Number

TAMPA GENERAL HOSPITAL (Continued)

S109615058

Chemical Date: 1/15/2008
Average Amount: 3
Maximum Amount: 76800
Location ID: 464576
Chemical State: Liquid
Mixture: True
Mixture Percent: .00
Containter: A - ABOVE GROUND TANK
Pressure: 1 - AMBIENT PRESSURE
Temperature: 4 - AMBIENT TEMPERATURE
Average Amount: 3
Maximum Amount: 76800
Days on Site: 365
Site Plan: False
Site Plan Document: Not reported
Private Location: False
Location: NE CORNER OF PROPERTY NEXT TO HELIPAD

Report Year: 2007
Tier 2 Report ID: 101116
Chemical ID: 277824
CAS Number: 8006619
Chemical Name: GASOLINE
Chemical Date: 1/15/2008
Average Amount: 3
Maximum Amount: 12800
Location ID: 464574
Chemical State: Liquid
Mixture: True
Mixture Percent: .00
Containter: A - ABOVE GROUND TANK
Pressure: 1 - AMBIENT PRESSURE
Temperature: 4 - AMBIENT TEMPERATURE
Average Amount: 3
Maximum Amount: 12800
Days on Site: 365
Site Plan: False
Site Plan Document: Not reported
Private Location: False
Location: NW WING OF EAST PAVILION BLDG. OUTSIDE

Report Year: 2007
Tier 2 Report ID: 101116
Chemical ID: 277820
CAS Number: 68476346
Chemical Name: DIESEL FUEL OIL (HIGH SULFUR)
Chemical Date: 1/15/2008
Average Amount: 3
Maximum Amount: 23680
Location ID: 464570
Chemical State: LIQUID
Mixture: True
Mixture Percent: .00
Containter: A - ABOVE GROUND TANK
Pressure: 1 - AMBIENT PRESSURE

Map ID
Direction
Distance
Elevation

MAP FINDINGS

Site

Database(s)

EDR ID Number
EPA ID Number

TAMPA GENERAL HOSPITAL (Continued)

S109615058

Temperature: 4 - AMBIENT TEMPERATURE
Average Amount: 3
Maximum Amount: 23680
Days on Site: 365
Site Plan: False
Site Plan Document: Not reported
Private Location: False
Location: EAST SIDE OF PROPERTY UNDER THE ENERGY CENTER BLDG.

Report Year: 2006
Tier 2 Report ID: 96204
Chemical ID: 251922
CAS Number: 8008206
Chemical Name: KEROSENE
Chemical Date: 2/5/2007
Average Amount: 3
Maximum Amount: 76800
Location ID: 431471
Chemical State: Liquid
Mixture: True
Mixture Percent: .00
Containter: A - ABOVE GROUND TANK
Pressure: 1 - AMBIENT PRESSURE
Temperature: 4 - AMBIENT TEMPERATURE
Average Amount: 3
Maximum Amount: 76800
Days on Site: 365
Site Plan: False
Site Plan Document: Not reported
Private Location: False
Location: NE CORNER OF PROPERTY NEXT TO HELIPAD

Report Year: 2006
Tier 2 Report ID: 96204
Chemical ID: 251921
CAS Number: 8006619
Chemical Name: GASOLINE
Chemical Date: 2/5/2007
Average Amount: 3
Maximum Amount: 12800
Location ID: 431466
Chemical State: Liquid
Mixture: True
Mixture Percent: .00
Containter: A - ABOVE GROUND TANK
Pressure: 1 - AMBIENT PRESSURE
Temperature: 4 - AMBIENT TEMPERATURE
Average Amount: 3
Maximum Amount: 12800
Days on Site: 365
Site Plan: False
Site Plan Document: Not reported
Private Location: False
Location: NW WING OF EAST PAVILION BLDG (OUTSIDE)

Map ID
Direction
Distance
Elevation

MAP FINDINGS

Site

Database(s)

EDR ID Number
EPA ID Number

TAMPA GENERAL HOSPITAL (Continued)

S109615058

Report Year: 2006
Tier 2 Report ID: 96204
Chemical ID: 251920
CAS Number: 68476346
Chemical Name: DIESEL FUEL OIL (HIGH SULFUR)
Chemical Date: 2/5/2007
Average Amount: 3
Maximum Amount: 23680
Location ID: 431465
Chemical State: LIQUID
Mixture: True
Mixture Percent: .00
Container: A - ABOVE GROUND TANK
Pressure: 1 - AMBIENT PRESSURE
Temperature: 4 - AMBIENT TEMPERATURE
Average Amount: 3
Maximum Amount: 23680
Days on Site: 365
Site Plan: False
Site Plan Document: Not reported
Private Location: False
Location: EAST SIDE OF PROPERTY UNDER THE ENERGY CENTER BLDG (OUTSIDE)

Report Year: 2005
Tier 2 Report ID: 91815
Chemical ID: 225681
CAS Number: 8008206
Chemical Name: KEROSENE
Chemical Date: 2/6/2006
Average Amount: 4
Maximum Amount: 12800
Location ID: 396665
Chemical State: Liquid
Mixture: False
Mixture Percent: 100.00
Container: A - ABOVE GROUND TANK
Pressure: 1 - AMBIENT PRESSURE
Temperature: 4 - AMBIENT TEMPERATURE
Average Amount: 4
Maximum Amount: 12800
Days on Site: 365
Site Plan: False
Site Plan Document: Not reported
Private Location: False
Location: NORTHEAST CORNER OF PROPERTY NEXT TO HELIPAD

Report Year: 2005
Tier 2 Report ID: 91815
Chemical ID: 225680
CAS Number: 8006619
Chemical Name: GASOLINE
Chemical Date: 2/6/2006
Average Amount: 4
Maximum Amount: 12800
Location ID: 396664

Map ID
Direction
Distance
Elevation

MAP FINDINGS

Site

Database(s)

EDR ID Number
EPA ID Number

TAMPA GENERAL HOSPITAL (Continued)

S109615058

Chemical State: Liquid
Mixture: False
Mixture Percent: 100.00
Container: A - ABOVE GROUND TANK
Pressure: 1 - AMBIENT PRESSURE
Temperature: 4 - AMBIENT TEMPERATURE
Average Amount: 4
Maximum Amount: 12800
Days on Site: 365
Site Plan: False
Site Plan Document: Not reported
Private Location: False
Location: NORTHWEST WING AT EAST PAVILION OUTSIDE

Report Year: 2005
Tier 2 Report ID: 91815
Chemical ID: 225679
CAS Number: 68476346
Chemical Name: DIESEL FUEL OIL (HIGH SULFUR)
Chemical Date: 2/6/2006
Average Amount: 4
Maximum Amount: 23680
Location ID: 396663
Chemical State: LIQUID
Mixture: True
Mixture Percent: .00
Container: A - ABOVE GROUND TANK
Pressure: 1 - AMBIENT PRESSURE
Temperature: 4 - AMBIENT TEMPERATURE
Average Amount: 4
Maximum Amount: 23680
Days on Site: 365
Site Plan: False
Site Plan Document: Not reported
Private Location: False
Location: EAST SIDE OF PROPERTY UNDER THE ENERGY CENTER BUILDING OUTSIDE

Report Year: 2004
Tier 2 Report ID: 87914
Chemical ID: 200983
CAS Number: 8008206
Chemical Name: KEROSENE
Chemical Date: 2/9/2005
Average Amount: 3
Maximum Amount: 12800
Location ID: 364637
Chemical State: Liquid
Mixture: True
Mixture Percent: .00
Container: A - ABOVE GROUND TANK
Pressure: 1 - AMBIENT PRESSURE
Temperature: 4 - AMBIENT TEMPERATURE
Average Amount: 3
Maximum Amount: 12800
Days on Site: 365

Map ID
Direction
Distance
Elevation

MAP FINDINGS

Site

Database(s)

EDR ID Number
EPA ID Number

TAMPA GENERAL HOSPITAL (Continued)

S109615058

Site Plan: False
Site Plan Document: Not reported
Private Location: False
Location: Not reported

Report Year: 2004
Tier 2 Report ID: 87914
Chemical ID: 200982
CAS Number: 8006619
Chemical Name: GASOLINE
Chemical Date: 2/9/2005
Average Amount: 3
Maximum Amount: 12800
Location ID: 364636
Chemical State: Liquid
Mixture: True
Mixture Percent: .00
Container: A - ABOVE GROUND TANK
Pressure: 1 - AMBIENT PRESSURE
Temperature: 4 - AMBIENT TEMPERATURE
Average Amount: 3
Maximum Amount: 12800
Days on Site: 365
Site Plan: False
Site Plan Document: Not reported
Private Location: False
Location: Not reported

Report Year: 2004
Tier 2 Report ID: 87914
Chemical ID: 200981
CAS Number: 68476346
Chemical Name: DIESEL FUEL OIL (HIGH SULFUR)
Chemical Date: 2/9/2005
Average Amount: 3
Maximum Amount: 23680
Location ID: 364634
Chemical State: LIQUID
Mixture: True
Mixture Percent: .00
Container: A - ABOVE GROUND TANK
Pressure: 1 - AMBIENT PRESSURE
Temperature: 4 - AMBIENT TEMPERATURE
Average Amount: 3
Maximum Amount: 23680
Days on Site: 365
Site Plan: False
Site Plan Document: Not reported
Private Location: False
Location: Not reported

Report Year: 2003
Tier 2 Report ID: 83798
Chemical ID: 176400

Map ID
Direction
Distance
Elevation

MAP FINDINGS

Site

Database(s)

EDR ID Number
EPA ID Number

TAMPA GENERAL HOSPITAL (Continued)

S109615058

CAS Number: 8008206
Chemical Name: JET FUEL
Chemical Date: 1/2/1972
Average Amount: 3
Maximum Amount: 12800
Location ID: 333915
Chemical State: Liquid
Mixture: True
Mixture Percent: .00
Containter: A - ABOVE GROUND TANK
Pressure: 1 - AMBIENT PRESSURE
Temperature: 4 - AMBIENT TEMPERATURE
Average Amount: 3
Maximum Amount: 12800
Days on Site: 365
Site Plan: False
Site Plan Document: Not reported
Private Location: False
Location: NE CORNER OF PROPERTY NEXT TO HELIPAD

Report Year: 2003
Tier 2 Report ID: 83798
Chemical ID: 176399
CAS Number: 8006619
Chemical Name: GASOLINE
Chemical Date: 1/2/1972
Average Amount: 3
Maximum Amount: 12800
Location ID: 333914
Chemical State: Liquid
Mixture: True
Mixture Percent: .00
Containter: A - ABOVE GROUND TANK
Pressure: 1 - AMBIENT PRESSURE
Temperature: 4 - AMBIENT TEMPERATURE
Average Amount: 3
Maximum Amount: 12800
Days on Site: 365
Site Plan: False
Site Plan Document: Not reported
Private Location: False
Location: NW WING OF E PAVILION OUTSIDE

Report Year: 2003
Tier 2 Report ID: 83798
Chemical ID: 176398
CAS Number: 68476346
Chemical Name: DIESEL FUEL OIL (HIGH SULFUR)
Chemical Date: 1/2/1972
Average Amount: 3
Maximum Amount: 200
Location ID: 333913
Chemical State: LIQUID
Mixture: True
Mixture Percent: .00

Map ID
Direction
Distance
Elevation

MAP FINDINGS

Site

Database(s)

EDR ID Number
EPA ID Number

TAMPA GENERAL HOSPITAL (Continued)

S109615058

Containter: A - ABOVE GROUND TANK
Pressure: 1 - AMBIENT PRESSURE
Temperature: 4 - AMBIENT TEMPERATURE
Average Amount: 3
Maximum Amount: 200
Days on Site: 365
Site Plan: False
Site Plan Document: Not reported
Private Location: False
Location: E SIDE OF PROPERTY NEXT TO ENERGY CENTER OUTSIDE

Report Year: 2002
Tier 2 Report ID: 81135
Chemical ID: 173894
CAS Number: 8008206
Chemical Name: KEROSENE
Chemical Date: 1/2/1972
Average Amount: 3
Maximum Amount: 112800
Location ID: 331127
Chemical State: Liquid
Mixture: True
Mixture Percent: .00
Containter: A - ABOVE GROUND TANK
Pressure: 1 - AMBIENT PRESSURE
Temperature: 4 - AMBIENT TEMPERATURE
Average Amount: 3
Maximum Amount: 112800
Days on Site: 365
Site Plan: False
Site Plan Document: Not reported
Private Location: False
Location: NE CORNER OF PROPERTY NEXT TO HELIPAD

Report Year: 2002
Tier 2 Report ID: 81135
Chemical ID: 173893
CAS Number: 8006619
Chemical Name: GASOLINE
Chemical Date: 1/2/1972
Average Amount: 3
Maximum Amount: 12800
Location ID: 331126
Chemical State: Liquid
Mixture: True
Mixture Percent: .00
Containter: A - ABOVE GROUND TANK
Pressure: 1 - AMBIENT PRESSURE
Temperature: 4 - AMBIENT TEMPERATURE
Average Amount: 3
Maximum Amount: 12800
Days on Site: 365
Site Plan: False
Site Plan Document: Not reported
Private Location: False

Map ID
Direction
Distance
Elevation

MAP FINDINGS

Site

Database(s)

EDR ID Number
EPA ID Number

TAMPA GENERAL HOSPITAL (Continued)

S109615058

Location: NW WING E AT PAVILION

Report Year: 2002
Tier 2 Report ID: 81135
Chemical ID: 173892
CAS Number: 68476346
Chemical Name: DIESEL FUEL OIL (HIGH SULFUR)
Chemical Date: 1/2/1972
Average Amount: 3
Maximum Amount: 200
Location ID: 331125
Chemical State: LIQUID
Mixture: True
Mixture Percent: .00
Containter: A - ABOVE GROUND TANK
Pressure: 1 - AMBIENT PRESSURE
Temperature: 4 - AMBIENT TEMPERATURE
Average Amount: 3
Maximum Amount: 200
Days on Site: 365
Site Plan: False
Site Plan Document: Not reported
Private Location: False
Location: E SIDE OF PROPERTY NEXT EM CENTER

Report Year: 2001
Tier 2 Report ID: 78913
Chemical ID: 152031
CAS Number: 8008206
Chemical Name: JET FUEL
Chemical Date: 1/2/1972
Average Amount: 3
Maximum Amount: 12800
Location ID: 302604
Chemical State: Liquid
Mixture: True
Mixture Percent: .00
Containter: A - ABOVE GROUND TANK
Pressure: 1 - AMBIENT PRESSURE
Temperature: 4 - AMBIENT TEMPERATURE
Average Amount: 3
Maximum Amount: 12800
Days on Site: 365
Site Plan: False
Site Plan Document: Not reported
Private Location: False
Location: NORTH EAST CORNER OF NEXT TO HELIPAD

Report Year: 2001
Tier 2 Report ID: 78913
Chemical ID: 152030
CAS Number: 68476346
Chemical Name: DIESEL FUEL OIL (HIGH SULFUR)
Chemical Date: 1/2/1972

Map ID
Direction
Distance
Elevation

MAP FINDINGS

Site

Database(s)

EDR ID Number
EPA ID Number

TAMPA GENERAL HOSPITAL (Continued)

S109615058

Average Amount: 3
Maximum Amount: 59200
Location ID: 302603
Chemical State: LIQUID
Mixture: True
Mixture Percent: .00
Containter: R - OTHER
Pressure: 1 - AMBIENT PRESSURE
Temperature: 4 - AMBIENT TEMPERATURE
Average Amount: 3
Maximum Amount: 59200
Days on Site: 365
Site Plan: False
Site Plan Document: Not reported
Private Location: False
Location: EAST SIDE OF PROPERTY NEXT TO ENERGY CENTER

Report Year: 2001
Tier 2 Report ID: 78913
Chemical ID: 152029
CAS Number: 8006619
Chemical Name: GASOLINE
Chemical Date: 1/2/1972
Average Amount: 3
Maximum Amount: 12800
Location ID: 302601
Chemical State: Liquid
Mixture: False
Mixture Percent: 100.00
Containter: A - ABOVE GROUND TANK
Pressure: 1 - AMBIENT PRESSURE
Temperature: 4 - AMBIENT TEMPERATURE
Average Amount: 3
Maximum Amount: 12800
Days on Site: 365
Site Plan: False
Site Plan Document: Not reported
Private Location: False
Location: NORTHWEST WING OF PROPERTY NEXT TO ENERGY CENTER

Report Year: 1994
Tier 2 Report ID: 12643
Chemical ID: 107301
CAS Number: 68476346
Chemical Name: DIESEL FUEL OIL (HIGH SULFUR)
Chemical Date: 1/2/1972
Average Amount: 4
Maximum Amount: 19422
Location ID: 172543
Chemical State: LIQUID
Mixture: False
Mixture Percent: 100.00
Containter: CONV
Pressure: CONV
Temperature: CONV

Map ID
Direction
Distance
Elevation

MAP FINDINGS

Site

Database(s)

EDR ID Number
EPA ID Number

TAMPA GENERAL HOSPITAL (Continued)

S109615058

Average Amount: 4
Maximum Amount: 19422
Days on Site: 365
Site Plan: False
Site Plan Document: Not reported
Private Location: False
Location: Not reported

Report Year: 1995
Tier 2 Report ID: 21114
Chemical ID: 107300
CAS Number: 68476346
Chemical Name: DIESEL FUEL OIL (HIGH SULFUR)
Chemical Date: 1/2/1972
Average Amount: 4
Maximum Amount: 19422
Location ID: 187828
Chemical State: LIQUID
Mixture: False
Mixture Percent: 100.00
Containter: CONV
Pressure: CONV
Temperature: CONV
Average Amount: 4
Maximum Amount: 19422
Days on Site: 0
Site Plan: False
Site Plan Document: Not reported
Private Location: False
Location: Not reported

Report Year: 1996
Tier 2 Report ID: 29634
Chemical ID: 107299
CAS Number: 68476346
Chemical Name: DIESEL FUEL OIL (HIGH SULFUR)
Chemical Date: 1/2/1972
Average Amount: 4
Maximum Amount: 19422
Location ID: 203198
Chemical State: LIQUID
Mixture: False
Mixture Percent: 100.00
Containter: CONV
Pressure: CONV
Temperature: CONV
Average Amount: 4
Maximum Amount: 19422
Days on Site: 365
Site Plan: False
Site Plan Document: Not reported
Private Location: False
Location: Not reported

Map ID
Direction
Distance
Elevation

MAP FINDINGS

Site

Database(s)

EDR ID Number
EPA ID Number

TAMPA GENERAL HOSPITAL (Continued)

S109615058

Report Year: 1997
Tier 2 Report ID: 38238
Chemical ID: 107298
CAS Number: 68553004
Chemical Name: FUEL OIL NO. 6
Chemical Date: 1/2/1972
Average Amount: 3
Maximum Amount: 9711
Location ID: 218737
Chemical State: LIQUID
Mixture: False
Mixture Percent: 100.00
Containter: CONV
Pressure: CONV
Temperature: CONV
Average Amount: 3
Maximum Amount: 9711
Days on Site: 365
Site Plan: False
Site Plan Document: Not reported
Private Location: False
Location: Not reported

Report Year: 1998
Tier 2 Report ID: 46874
Chemical ID: 107297
CAS Number: 68476346
Chemical Name: DIESEL FUEL OIL (HIGH SULFUR)
Chemical Date: 1/2/1972
Average Amount: 4
Maximum Amount: 59200
Location ID: 235291
Chemical State: LIQUID
Mixture: False
Mixture Percent: 100.00
Containter: CONV
Pressure: CONV
Temperature: CONV
Average Amount: 4
Maximum Amount: 59200
Days on Site: 365
Site Plan: False
Site Plan Document: Not reported
Private Location: False
Location: Not reported

Report Year: 2000
Tier 2 Report ID: 64817
Chemical ID: 107296
CAS Number: 68476346
Chemical Name: DIESEL FUEL OIL (HIGH SULFUR)
Chemical Date: 1/2/1972
Average Amount: 3
Maximum Amount: 59200
Location ID: 270697

Map ID
Direction
Distance
Elevation

MAP FINDINGS

Site

Database(s)

EDR ID Number
EPA ID Number

TAMPA GENERAL HOSPITAL (Continued)

S109615058

Chemical State: LIQUID
Mixture: False
Mixture Percent: 100.00
Containment: CONV
Pressure: CONV
Temperature: CONV
Average Amount: 3
Maximum Amount: 59200
Days on Site: 365
Site Plan: False
Site Plan Document: Not reported
Private Location: False
Location: Not reported

Company Info:

Company Name: FLORIDA HEALTH SCIENCES CENTER
Company Address: POST OFFICE BOX 1289
Company City,St,Zip: TAMPA, FL 33601-1289
Company Phone: Not reported
Company Fax: Not reported
Company Email: Not reported
FEI Number: 593458145
Company Contact Name: TONY VENEZIA
Company Contact Phone: 813-844-7724
Reduced Fees: True
Exempt Fees: False
Electronic Filing: True
Employee: Not reported
Comments: Not reported

[Click this hyperlink](#) while viewing on your computer to access additional FL_TIER2: detail in the EDR Site Report.

AP827
NW
1/4-1/2
0.430 mi.
2268 ft.

DAVIS CHAS
413 POLK
TAMPA, FL

Site 15 of 42 in cluster AP

Relative:
Higher

EDR Hist Cleaner

Actual:
8 ft.

Year: Name:
1920 QUONG WAH
1925 DAVIS CHAS

Type:
LAUNDRY & DRY CLEAN
CLOTHES CLEANERS AND PRESSERS

EDR Hist Cleaner

1009212120
N/A

Map ID
Direction
Distance
Elevation

MAP FINDINGS

Site

Database(s)

EDR ID Number
EPA ID Number

AM828
NW
1/4-1/2
0.430 mi.
2273 ft.
TAMPA THEATER
707 N. FRANKLIN ST.
TAMPA, FL 33602
Site 30 of 34 in cluster AM

FL ASBESTOS **S121153698**
N/A

Relative:
Lower

ASBESTOS:

Actual:
3 ft.

Name: TAMPA THEATER
Address: 707 N. FRANKLIN ST.
City,State,Zip: TAMPA, FL 33602
Facility ID: AS05709717
Notification ID: 74915
Notification Type: COURTESY
Project Type: RENOVATION
Notification Status: REVIEWED
Site Name: OFFICE BUILDING
Ordered Demolition?: N
Annual Notification: Not reported
Owner Name: STRENSKI JANE
Contractor Name: KRANE DEVELOPMENT INC DBA ADS SERVICES
Start Date: 11/01/2013
Finish Date: 11/01/2013
Cementitious RACM: Not reported
Cementitious SF: Not reported
Floor RACM: Not reported
Floor SF: Not reported
Pipe RACM: Not reported
Pipe SF: Not reported
CF RACM: Not reported
Roof RACM: Not reported
Roof SF: Not reported
Surface Mat RACM: Not reported
Surface Mat SF: Not reported
Waste Disposal Site: ADVANCED DISPOSAL
Waste Disposal Address: 4000 KNIGHTS TRAIL
Waste Disposal City: SARASOTA
Waste Disposal State: FL
Waste Disposal Zip: 34275
Transporter Name: Not reported
Contractor is Transporter: Y
Waste Disp ID: 847
Waste Disp Source: A
Transporter Address: Not reported
Transporter City: Not reported
Transporter State: FL
Transporter Zip: Not reported
Date Receive: Not reported

829
SSE
1/4-1/2
0.431 mi.
2275 ft.
HARBOUR ISLAND PART A-1993
BENEFICIAL BOULEVARD
TAMPA, FL 33601

FL SITE INV SITES **S117358624**
N/A

Relative:
Lower

SITE INV SITES:

Actual:
4 ft.

Name: HARBOUR ISLAND PART A-1993
Address: BENEFICIAL BOULEVARD
City,State,Zip: TAMPA, FL 33601
Site Number: 5871
Alternate Site Number: ERIC_5871

Map ID
Direction
Distance
Elevation

MAP FINDINGS

Site

Database(s)

EDR ID Number
EPA ID Number

HARBOUR ISLAND PART A-1993 (Continued)

S117358624

District: Southwest District
Latitude/Longitude (deg/min/sec): 27 56 / 82 26
Datum: NAD83
Decode of Datum: North American Datum of 1983
Decode of Districtcd: SWD

**AP830
NW
1/4-1/2
0.432 mi.
2280 ft.**

**DAVIS CHARLES
405 POLK
TAMPA, FL**

**EDR Hist Cleaner 1009209047
N/A**

Site 16 of 42 in cluster AP

**Relative:
Lower** EDR Hist Cleaner

**Actual:
6 ft.** Year: 1920 Name: DAVIS CHARLES Type: CLOTHES CLEANERS AND PRESSERS

**AK831
North
1/4-1/2
0.432 mi.
2281 ft.**

**TEMPO AT ENCORE (LOT 2)
1102 RAY CHARLES BLVD
TAMPA, FL 33602**

**FINDS 1024364802
ECHO N/A**

Site 16 of 17 in cluster AK

**Relative:
Higher** FINDS:
Registry ID: 110070045534

**Actual:
21 ft.** Click Here:

Environmental Interest/Information System:

US National Pollutant Discharge Elimination System (NPDES) module of the Compliance Information System (ICIS) tracks surface water permits issued under the Clean Water Act. Under NPDES, all facilities that discharge pollutants from any point source into waters of the United States are required to obtain a permit. The permit will likely contain limits on what can be discharged, impose monitoring and reporting requirements, and include other provisions to ensure that the discharge does not adversely affect water quality.

[Click this hyperlink](#) while viewing on your computer to access additional FINDS: detail in the EDR Site Report.

ECHO:

Envid: 1024364802
Registry ID: 110070045534
DFR URL: <http://echo.epa.gov/detailed-facility-report?fid=110070045534>
Name: TEMPO AT ENCORE (LOT 2)
Address: 1102 RAY CHARLES BLVD
City,State,Zip: TAMPA, FL 33602

Map ID
Direction
Distance
Elevation

MAP FINDINGS

Site

Database(s)

EDR ID Number
EPA ID Number

AK832
North
1/4-1/2
0.432 mi.
2281 ft.
THE TEMPO AT ENCORE (LOT 2)
1102 RAY CHARLES BLVD
TAMPA, FL
Site 17 of 17 in cluster AK

FL NPDES
S118895822
N/A

Relative:
Higher
Actual:
21 ft.

WASTEWATER:

Name: TEMPO AT ENCORE (LOT 2)
Address: 1102 RAY CHARLES BLVD
City,State,Zip: TAMPA, FL
Facility ID: FLR10QK04
Facility Type: Construction Stormwater GP
Status: Active - Existing, permitted facility/site for which effluent, reclaimed water or wastewater residual discharge into the environment and/or monitoring is taking place.

District Office: TLST
NPDES Permitted Site: Not reported
Environmental Interest: Not reported
Owner Type: Private
Permit Capacity: Not reported
Party Name: Leroy Moore, PMTE
Company Name: Tempo at Encore, LP
RP Address: 5301 W Cypress St
RP Address 2: Not reported
RP City,Stat,Zip: Tampa FL 33607
Telephone: 8133419101
Email: leroy.moore@thafl.com
Issue Date: 08/20/2016
Effective Date: 08/20/2016
Expiration Date: 08/19/2021
DOC Description: Generic Permit
Latitude Degrees: 27
Latitude Minutes: 57
Latitude Seconds: 21.70
Longitude Degrees: 82
Longitude Minutes: 27
Longitude Seconds: 16.12
Treatment: Not reported
Decode For Fstatus: Active

Name: THE TEMPO AT ENCORE (LOT 2)
Address: 1102 RAY CHARLES BLVD
City,State,Zip: TAMPA, FL
Facility ID: FLR10RI58
Facility Type: Construction Stormwater GP
Status: Active - Existing, permitted facility/site for which effluent, reclaimed water or wastewater residual discharge into the environment and/or monitoring is taking place.

District Office: TLST
NPDES Permitted Site: Not reported
Environmental Interest: Not reported
Owner Type: Private
Permit Capacity: Not reported
Party Name: Michael Van Butsel, Sr. Project Manager
Company Name: KAST Construction
RP Address: 4221 W Boy Scout Blvd
RP Address 2: Ste 730
RP City,Stat,Zip: Tampa FL 33607-5765
Telephone: 7272446407

Map ID
Direction
Distance
Elevation

MAP FINDINGS

Site

Database(s)

EDR ID Number
EPA ID Number

THE TEMPO AT ENCORE (LOT 2) (Continued)

S118895822

Email: mvanbutsel@kastbuild.com
Issue Date: 10/08/2017
Effective Date: 10/08/2017
Expiration Date: 10/07/2022
DOC Description: Generic Permit
Latitude Degrees: 27
Latitude Minutes: 57
Latitude Seconds: 21.70
Longitude Degrees: 82
Longitude Minutes: 27
Longitude Seconds: 16.12
Treatment: Not reported
Decode For Fstatus: Active

Name: THE TEMPO AT ENCORE LOT 2
Address: 1102 RAY CHARLES BLVD
City,State,Zip: TAMPA, FL
Facility ID: FLR10QQ99
Facility Type: Construction Stormwater GP
Status: Active - Existing, permitted facility/site for which effluent,
reclaimed water or wastewater residual discharge into the environment
and/or monitoring is taking place.

District Office: TLST
NPDES Permitted Site: Not reported
Environmental Interest: Not reported
Owner Type: Private
Permit Capacity: Not reported
Party Name: Ana Silveira-Sierra, President
Company Name: Tron Construction, LLC
RP Address: 1232 N University Dr
RP Address 2: Not reported
RP City,Stat,Zip: Plantation FL 33322-4723
Telephone: 9543701368
Email: carmen.aleman@tronconstruct.com
Issue Date: 01/01/2017
Effective Date: 01/01/2017
Expiration Date: 12/31/2021
DOC Description: Generic Permit
Latitude Degrees: 27
Latitude Minutes: 57
Latitude Seconds: 21.5
Longitude Degrees: 82
Longitude Minutes: 27
Longitude Seconds: 15.6
Treatment: Not reported
Decode For Fstatus: Active

AV833
SW
1/4-1/2
0.433 mi.
2286 ft.

**TWO BAYSHORE
319 BAYSHORE BLVD
TAMPA, FL
Site 1 of 4 in cluster AV**

**FL NPDES S111311005
N/A**

**Relative:
Lower
Actual:
1 ft.**

WASTEWATER:
Name: TWO BAYSHORE
Address: 319 BAYSHORE BLVD
City,State,Zip: TAMPA, FL
Facility ID: FLR10KX80

Map ID
Direction
Distance
Elevation

MAP FINDINGS

Site

Database(s)

EDR ID Number
EPA ID Number

TWO BAYSHORE (Continued)

S111311005

Facility Type: Construction Stormwater GP
Status: Active - Existing, permitted facility/site for which effluent, reclaimed water or wastewater residual discharge into the environment and/or monitoring is taking place.

District Office: TLST
NPDES Permitted Site: Not reported
Environmental Interest: Not reported
Owner Type: Private
Permit Capacity: Not reported
Party Name: Timothy A Dison, PMTE
Company Name: Crescent Resources, LLC
RP Address: 227 N Trade St, Ste 1000
RP Address 2: Not reported
RP City,Stat,Zip: Charlotte NC 28202
Telephone: 9803216234
Email: tadison@crescent-resources.com
Issue Date: 09/15/2011
Effective Date: 09/15/2011
Expiration Date: 09/14/2016
DOC Description: Generic Permit
Latitude Degrees: 27
Latitude Minutes: 56
Latitude Seconds: 26
Longitude Degrees: 82
Longitude Minutes: 27
Longitude Seconds: 38
Treatment: Not reported
Decode For Fstatus: Active

AV834
SW
1/4-1/2
0.433 mi.
2286 ft.

TWO BAYSHORE
319 BAYSHORE BOULEVARD
TAMPA, FL 33606
Site 2 of 4 in cluster AV

FTTS 1005624291
HIST FTTS N/A

Relative:
Lower
Actual:
1 ft.

FTTS INSP:
Inspection Number: 19991207N4001 3
Region: 04
Inspection Date: 12/07/99
Inspector: OGDEN, J. E.
Violation occurred: No
Investigation Type: Lead, Section 1018, SEE
Investigation Reason: Neutral Scheme, Region
Legislation Code: TSCA
Facility Function: Landlord/Renter Facility

HIST FTTS INSP:
Inspection Number: 19991207N4001 3
Region: 04
Inspection Date: Not reported
Inspector: OGDEN, J. E.
Violation occurred: No
Investigation Type: Lead, Section 1018, SEE
Investigation Reason: Neutral Scheme, Region
Legislation Code: TSCA
Facility Function: Landlord/Renter Facility

Map ID
Direction
Distance
Elevation

MAP FINDINGS

EDR ID Number
EPA ID Number

AV835
SW
1/4-1/2
0.433 mi.
2286 ft.

TWO BAYSHORE
319 BAYSHORE BOULEVARD
TAMPA, FL 33606

FINDS
ECHO **1016295828**
 N/A

Site 3 of 4 in cluster AV

Relative:
Lower

FINDS:
Registry ID: 110011731242

Actual:
1 ft.

Click Here:

Environmental Interest/Information System:

NCDB (National Compliance Data Base) supports implementation of the Federal Insecticide, Fungicide, and Rodenticide Act (FIFRA) and the Toxic Substances Control Act (TSCA). The system tracks inspections in regions and states with cooperative agreements, enforcement actions, and settlements.

US National Pollutant Discharge Elimination System (NPDES) module of the Compliance Information System (ICIS) tracks surface water permits issued under the Clean Water Act. Under NPDES, all facilities that discharge pollutants from any point source into waters of the United States are required to obtain a permit. The permit will likely contain limits on what can be discharged, impose monitoring and reporting requirements, and include other provisions to ensure that the discharge does not adversely affect water quality.

[Click this hyperlink](#) while viewing on your computer to access additional FINDS: detail in the EDR Site Report.

ECHO:

Envid: 1016295828
Registry ID: 110011731242
DFR URL: <http://echo.epa.gov/detailed-facility-report?fid=110011731242>
Name: TWO BAYSHORE
Address: 319 BAYSHORE BOULEVARD
City,State,Zip: TAMPA, FL 33606

AR836
NE
1/4-1/2
0.433 mi.
2288 ft.

700 NORTH 14TH ST
TAMPA, FL 33602
Site 2 of 6 in cluster AR

ERNS **2021296161**
 N/A

Relative:
Higher
Actual:
9 ft.

Incident Commons:
NRC Report #: 1296161
Description of Incident: HYDRAULIC OIL DISCHARGED FROM A HYDRAULIC HOSE ONBOARD THE VESSEL DUE TO FAULTY EQUIPMENT.
Type of Incident: VESSEL
Incident Cause: EQUIPMENT FAILURE
Incident Date Time: 1/16/2021 10:00
Incident DTG: OCCURRED
Incident Location: INTERNATIONAL SHIP REPAIR
Location Address: 700 NORTH 14TH ST
Location Street 1: Not reported
Location Street 2: Not reported
Location Nearest City: TAMPA
Location State: FL
Location County: HILLSBOROUGH
Location Zip: 33602
Distance From City: Not reported
Distance Units: Not reported

Map ID
Direction
Distance
Elevation

MAP FINDINGS

Site

Database(s)

EDR ID Number
EPA ID Number

(Continued)

2021296161

Direction From City:	Not reported
Lat Deg:	Not reported
Lat Min:	Not reported
Lat Sec:	Not reported
Lat Quad:	Not reported
Long Deg:	Not reported
Long Min:	Not reported
Long Sec:	Not reported
Long Quad:	Not reported
Location Section:	Not reported
Location Township:	Not reported
Location range:	Not reported
Potential Range:	N
Incidents:	
NRC Report #:	1296161
Aircraft Type:	Not reported
Aircraft Model:	Not reported
Aircraft ID:	Not reported
Aircraft Fuel Capacity:	Not reported
Aircraft Fuel Capacity Units:	Not reported
Aircraft Fuel on Board:	Not reported
Aircraft Fuel on Board Units:	Not reported
Aircraft Spot Number:	Not reported
Aircraft Hanger:	Not reported
Aircraft Runway Number:	Not reported
Road Mile Marker:	Not reported
Building ID:	Not reported
Type of Fixed Object:	Not reported
Power Generating Facility:	U
Generating Capacity:	Not reported
Type of Fuel:	Not reported
NPDES:	Not reported
NPDES Compliance:	U
Pipeline Type:	Not reported
DOT Regulated:	U
Pipeline Above Ground:	ABOVE
Exposed Underwater:	N
Pipeline Covered:	U
Railroad Hotline:	Not reported
Grade Crossing:	U
Location Subdivision:	Not reported
Railroad Milepost:	Not reported
Type Vehicle Involved:	Not reported
Crossing Device Type:	Not reported
Device Operational:	U
DOT Crossing Number:	Not reported
Brake Failure:	U
Description of Tank:	Not reported
Tank Above Ground:	ABOVE
Transportable Container:	U
Tank Regulated:	U
Tank Regulated By:	Not reported
Tank ID:	Not reported
Capacity of Tank:	Not reported
Capacity of Tank Units:	Not reported
Actual Amount:	Not reported
Actual Amount Units:	Not reported

Map ID
Direction
Distance
Elevation

MAP FINDINGS

Site

Database(s)

EDR ID Number
EPA ID Number

(Continued)

2021296161

Platform Rig Name:	Not reported
Platform Letter:	Not reported
Location Area ID:	Not reported
Location Block ID:	Not reported
OCSG Number:	Not reported
OCSP Number:	Not reported
State Lease Number:	Not reported
Pier Dock Number:	Not reported
Berth Slip Number:	Not reported
Continuous Release Type:	Not reported
Initial Continuous Release No:	Not reported
Continuous Release Permit:	Not reported
Allision:	U
Type of Structure:	Not reported
Structure Name:	Not reported
Structure Operational:	U
Airbag Deployed:	U
Date Tiem Normal Service:	Not reported
Service Disruption Time:	Not reported
Service Disruption Units:	Not reported
Transit Bus Flag:	Not reported
CR Begin Date:	Not reported
CR End Date:	Not reported
CR Change Date:	Not reported
FBI Contact:	Not reported
FBI Contact Date Time:	Not reported
Sub Part C Testing Req:	XXX
Conductor Testing:	Not reported
Engineer Testing:	Not reported
Trainman Testing:	Not reported
Yard Foreman Testing:	Not reported
RCL Operator Testing:	Not reported
Brakeman Testing:	Not reported
Train Dispatcher Testing:	Not reported
Signalman Testing:	Not reported
Other Employee Testing:	Not reported
Unknown Testing:	Not reported
Passenger Handling:	Not reported
Passenger Route:	XXX
Passenger Delay:	XXX

Incident Details:

NRC Report #:	1296161
Fire Involved:	N
Fire Extinguished:	U
Any Evacuations:	N
Number Evacuated:	Not reported
Who Evacuated:	Not reported
Radius of Evacuation:	Not reported
Any Injuries:	N
Number Injured:	Not reported
Number Hospitalized:	Not reported
Any Fatalities:	N
Number Fatalities:	Not reported
Any Damages:	N
Damage Amount:	Not reported
Air Corridor Closed:	N

Map ID
Direction
Distance
Elevation

MAP FINDINGS

Site

Database(s)

EDR ID Number
EPA ID Number

(Continued)

2021296161

Air Corridor Desc:	Not reported
Air Closure Time:	Not reported
Waterway Closed:	N
Waterway Desc:	Not reported
Waterway Closure Time:	Not reported
Road Closed:	N
Road Desc:	Not reported
Road Closure Time:	Not reported
Closure Direction:	Not reported
Major Artery:	N
Track Closed:	N
Track Desc:	Not reported
Track Closure Time:	Not reported
Media Interest:	NONE
Medium Desc:	WATER
Additional Medium Info:	HILLSBOROUGH BAY; ON DECK
Body of Water:	HILLSBOROUGH BAY
Tributary of:	Not reported
Release Secured:	Y
Estimated Duration of Release:	Not reported
Release rate:	Not reported
Desc Remedial Action:	STOPPED THE LEAK AND CLEANED THE DECK UP.
State Agency on Scene:	Not reported
State Agency Report Number:	Not reported
Other Agency Notified:	Not reported
Weather Conditions:	Not reported
Air Temperature:	Not reported
Wind Speed:	Not reported
Wind Direction:	Not reported
Water Supply Contaminated:	U
Sheen Size:	Not reported
Sheen Color:	Not reported
Direction of Sheen Travel:	Not reported
Sheen Odor Description:	Not reported
Wave Condition:	Not reported
Current Speed:	Not reported
Current Direction:	Not reported
Water Temperature:	Not reported
Track Close Dir:	Not reported
Empl Fatality:	Not reported
Pass Fatality:	Not reported
Community Impact:	Not reported
Wind Speed Unit:	Not reported
Employee Injuries:	Not reported
Passenger Injuries:	Not reported
Occupant Fatality:	Not reported
Current Speed Unit:	Not reported
Road Closure Units:	Not reported
Track CLosure Units:	Not reported
Sheen Size Units:	Not reported
Additional Info:	Not reported
State Agency Notified:	Not reported
Federal Agency Notified:	Not reported
nearest River Mile Marker:	Not reported
Sheen Size Length:	Not reported
Sheen Size Length Units:	Not reported
Sheen Size Width:	Not reported

Map ID
Direction
Distance
Elevation

MAP FINDINGS

Site

Database(s)

EDR ID Number
EPA ID Number

(Continued)

2021296161

Sheen Size Width Units: Not reported
Offshore: N
Duration Unit: Not reported
Release Rate Unit: Not reported
Release Rate Rate: Not reported
Passengers Transferred: NO

Calls:

NRC Report #: 1296161
Site ID: 20211296161
Date Time Received: 2021-01-16 10:38:00
Date Time Complete: 2021-01-16 10:43:00
Call Type: INC
Responsible Company: REM MARITIME AS
Responsible Org Type: PRIVATE ENTERPRISE
Responsible City: NORWAY
Responsible State: XX
Responsible Zip: Not reported
On Behalf: Not reported
Source: TELEPHONE

Vessels Detail:

Site ID: 20211296161
Vessel Name: THE REM SALTIRE
Vessel Type: OFFSHORE SUPPLY VESSEL
Vessel Number: Not reported
Vessel Length: Not reported
Hull Construction: Not reported
Fuel Capacity: Not reported
Fuel on Board: Not reported
Cargo Capacity: Not reported
Cargo on Board: Not reported
Is Vessel Aground: N
Flag: CYPRUS
Breadth: Not reported
Draught: Not reported
Fuel Capacity Units: Not reported
Fuel on Board Units: Not reported
Cargo Capacity Units: Not reported
Cargo on Board Units: Not reported

Material Involved:

NRC Report #: 1296161
Chris Code: OHY
Case Number: 000000-00-0
UN Number: Not reported
Amount of Material: 30
Unit of Measure: LITER(S)
Name of Material: HYDRAULIC OIL
If Reached Water: YES
Amount in Water: 5
Unit of Measure Reach Water: LITER(S)

Map ID
Direction
Distance
Elevation

MAP FINDINGS

Site

Database(s)

EDR ID Number
EPA ID Number

AR837
NE
1/4-1/2
0.433 mi.
2288 ft.

700 NORTH 14TH STREET
TAMPA, FL

Site 3 of 6 in cluster AR

FL SPILLS S127336221
N/A

Relative:
Higher

SPILLS:

Actual:
9 ft.

Name: Not reported
Address: 700 NORTH 14TH STREET
City,State,Zip: TAMPA, FL
OHMIT Incident Number: 66902
Incident Legacy: Not reported
On-Scene Response: No
Criminal Indicator: No
Hurricane Indicator: No
Incident Date: 01/16/2021
Incident Status: Pending-HQ
Incident Report Date: Not reported
Pollutant: Hydraulic fluid
Pollutants Category: Petroleum
Substance Spilled: Hydraulic fluid
Amount Spilled (Gallons): 1.3
Pollutant - Unit Measure: gallon

Incident Party Name: Hudson Marine Management Services
Description: Coastal

Incident Party Name: Hudson Marine Management Services
Description: Coastal

Incident Party Name: Hudson Marine Management Services
Description: Coastal

Incident Party Name: Office of Emergency Response
Description: Coastal

Incident Party Name: Sector St. Pete.
Description: Coastal

Incident Party Name: State Watch Office
Description: Coastal

Incident Party Name: United States Coast Guard
Description: Coastal

AW838
South
1/4-1/2
0.434 mi.
2290 ft.

STAR CLEANERS OF HARBOUR
800 S HARBOUR ISLAND BLVD
TAMPA, FL 33602

Site 1 of 3 in cluster AW

EDR Hist Cleaner 1020094059
N/A

Relative:
Lower

EDR Hist Cleaner

Actual:
2 ft.

Year: Name:
1997 STAR CLEANERS OF HARBOUR

Type:
Drycleaning Plants, Except Rugs, NEC

Map ID
Direction
Distance
Elevation

MAP FINDINGS

EDR ID Number
EPA ID Number

AW839
South
1/4-1/2
0.435 mi.
2297 ft.
PARKCREST AT HARBOR ISLAND
UNKNOWN
TAMPA, FL 33602
Site 2 of 3 in cluster AW

FINDS
ECHO
1014691967
N/A

Relative:
Lower

FINDS:
Registry ID: 110041956434

Actual:
2 ft.

Click Here:

Environmental Interest/Information System:

US National Pollutant Discharge Elimination System (NPDES) module of the Compliance Information System (ICIS) tracks surface water permits issued under the Clean Water Act. Under NPDES, all facilities that discharge pollutants from any point source into waters of the United States are required to obtain a permit. The permit will likely contain limits on what can be discharged, impose monitoring and reporting requirements, and include other provisions to ensure that the discharge does not adversely affect water quality.

[Click this hyperlink](#) while viewing on your computer to access additional FINDS: detail in the EDR Site Report.

ECHO:

Envid: 1014691967
Registry ID: 110041956434
DFR URL: <http://echo.epa.gov/detailed-facility-report?fid=110041956434>
Name: PARKCREST AT HARBOR ISLAND
Address: UNKNOWN
City,State,Zip: TAMPA, FL 33602

AS840
West
1/4-1/2
0.435 mi.
2299 ft.
EVANS PREEMAN B
137 PARKER
TAMPA, FL
Site 2 of 13 in cluster AS

EDR Hist Auto
1009104591
N/A

Relative:
Higher

EDR Hist Auto

Actual:
8 ft.

Year: 1934 Name: EVANS PREEMAN B Type: AUTOMOBILE REPAIRING

AR841
NE
1/4-1/2
0.436 mi.
2304 ft.
610 HARVOR ST
TAMPA, FL
Site 4 of 6 in cluster AR

ERNS
2010957760
N/A

Relative:
Higher

Incident Commons:
NRC Report #: 957760
Description of Incident: CALLER STATED THAT THERE WAS A RELEASE OF 1 GALLON OF MARINE FUEL OIL, FROM A FUEL VALVE THAT HAD A LOOSE CONNECTION.
Type of Incident: VESSEL
Incident Cause: EQUIPMENT FAILURE
Incident Date Time: 2010-10-22 13:16:00
Incident DTG: OCCURRED
Incident Location: PIER 263
Loaction Address: 610 HARVOR ST

Map ID
Direction
Distance
Elevation

MAP FINDINGS

Site

Database(s)

EDR ID Number
EPA ID Number

(Continued)

2010957760

Location Street 1:	Not reported
Location Street 2:	Not reported
Location Nearest City:	TAMPA
Location State:	FL
Location County:	HILLSBOROUGH
Location Zip:	Not reported
Distance From City:	Not reported
Distance Units:	Not reported
Direction From City:	Not reported
Lat Deg:	Not reported
Lat Min:	Not reported
Lat Sec:	Not reported
Lat Quad:	Not reported
Long Deg:	Not reported
Long Min:	Not reported
Long Sec:	Not reported
Long Quad:	Not reported
Location Section:	Not reported
Location Township:	Not reported
Location range:	Not reported
Potential Range:	N

Incidents:

NRC Report #:	957760
Aircraft Type:	Not reported
Aircraft Model:	Not reported
Aircraft ID:	Not reported
Aircraft Fuel Capacity:	Not reported
Aircraft Fuel Capacity Units:	Not reported
Aircraft Fuel on Board:	Not reported
Aircraft Fuel on Board Units:	Not reported
Aircraft Spot Number:	Not reported
Aircraft Hanger:	Not reported
Aircraft Runway Number:	Not reported
Road Mile Marker:	Not reported
Building ID:	Not reported
Type of Fixed Object:	Not reported
Power Generating Facility:	U
Generating Capacity:	Not reported
Type of Fuel:	Not reported
NPDES:	Not reported
NPDES Compliance:	U
Pipeline Type:	Not reported
DOT Regulated:	U
Pipeline Above Ground:	ABOVE
Exposed Underwater:	N
Pipeline Covered:	U
Railroad Hotline:	Not reported
Grade Crossing:	U
Location Subdivision:	Not reported
Railroad Milepost:	Not reported
Type Vehicle Involved:	Not reported
Crossing Device Type:	Not reported
Device Operational:	U
DOT Crossing Number:	Not reported
Brake Failure:	U
Description of Tank:	Not reported
Tank Above Ground:	ABOVE

Map ID
Direction
Distance
Elevation

MAP FINDINGS

Site

Database(s)

EDR ID Number
EPA ID Number

(Continued)

2010957760

Transportable Container:	U
Tank Regulated:	U
Tank Regulated By:	Not reported
Tank ID:	Not reported
Capacity of Tank:	Not reported
Capacity of Tank Units:	Not reported
Actual Amount:	Not reported
Actual Amount Units:	Not reported
Platform Rig Name:	Not reported
Platform Letter:	Not reported
Location Area ID:	Not reported
Location Block ID:	Not reported
OCSG Number:	Not reported
OCSF Number:	Not reported
State Lease Number:	Not reported
Pier Dock Number:	Not reported
Berth Slip Number:	Not reported
Continuous Release Type:	Not reported
Initial Continuous Release No:	Not reported
Continuous Release Permit:	Not reported
Allision:	N
Type of Structure:	Not reported
Structure Name:	Not reported
Structure Operational:	U
Airbag Deployed:	U
Date Tiem Normal Service:	Not reported
Service Disruption Time:	Not reported
Service Disruption Units:	Not reported
Transit Bus Flag:	Not reported
CR Begin Date:	Not reported
CR End Date:	Not reported
CR Change Date:	Not reported
FBI Contact:	Not reported
FBI Contact Date Time:	Not reported
Sub Part C Testing Req:	XXX
Conductor Testing:	Not reported
Engineer Testing:	Not reported
Trainman Testing:	Not reported
Yard Foreman Testing:	Not reported
RCL Operator Testing:	Not reported
Brakeman Testing:	Not reported
Train Dispatcher Testing:	Not reported
Signalman Testing:	Not reported
Other Employee Testing:	Not reported
Unknown Testing:	Not reported
Passenger Handling:	Not reported
Passenger Route:	XXX
Passenger Delay:	XXX

Incident Details:

NRC Report #:	957760
Fire Involved:	N
Fire Extinguished:	U
Any Evacuations:	N
Number Evacuated:	Not reported
Who Evacuated:	Not reported
Radius of Evacuation:	Not reported

Map ID
Direction
Distance
Elevation

MAP FINDINGS

Site

Database(s)

EDR ID Number
EPA ID Number

(Continued)

2010957760

Any Injuries:	N
Number Injured:	Not reported
Number Hospitalized:	Not reported
Any Fatalities:	N
Number Fatalities:	Not reported
Any Damages:	N
Damage Amount:	Not reported
Air Corridor Closed:	N
Air Corridor Desc:	Not reported
Air Closure Time:	Not reported
Waterway Closed:	N
Waterway Desc:	Not reported
Waterway Closure Time:	Not reported
Road Closed:	N
Road Desc:	Not reported
Road Closure Time:	Not reported
Closure Direction:	Not reported
Major Artery:	N
Track Closed:	N
Track Desc:	Not reported
Track Closure Time:	Not reported
Media Interest:	NONE
Medium Desc:	WATER
Additional Medium Info:	Not reported
Body of Water:	TAMPA HARBOR
Tributary of:	TAMPA BAY
Release Secured:	Y
Estimated Duration of Release:	Not reported
Release rate:	Not reported
Desc Remedial Action:	BOOMS APPLIED, ABSORBENTS APPLIED.
State Agency on Scene:	NONE
State Agency Report Number:	NONE
Other Agency Notified:	Not reported
Weather Conditions:	PARTLY CLOUDY
Air Temperature:	87
Wind Speed:	5
Wind Direction:	SE
Water Supply Contaminated:	N
Sheen Size:	Not reported
Sheen Color:	BARELY DISCERNIBLE
Direction of Sheen Travel:	Not reported
Sheen Odor Description:	Not reported
Wave Condition:	Not reported
Current Speed:	Not reported
Current Direction:	Not reported
Water Temperature:	Not reported
Track Close Dir:	Not reported
Empl Fatality:	Not reported
Pass Fatality:	Not reported
Community Impact:	Not reported
Wind Speed Unit:	KNTS
Employee Injuries:	Not reported
Passenger Injuries:	Not reported
Occupant Fatality:	Not reported
Current Speed Unit:	Not reported
Road Closure Units:	Not reported
Track CLOsure Units:	Not reported

Map ID
Direction
Distance
Elevation

MAP FINDINGS

Site

Database(s)

EDR ID Number
EPA ID Number

(Continued)

2010957760

Sheen Size Units: Not reported
Additional Info: CALLER WILL NOTIFY THE COAST GUARD.
State Agency Notified: NONE
Federal Agency Notified: USCG
nearest River Mile Marker: Not reported
Sheen Size Length: 50
Sheen Size Length Units: FEET
Sheen Size Width: 2
Sheen Size Width Units: FEET
Offshore: N
Duration Unit: Not reported
Release Rate Unit: Not reported
Release Rate Rate: Not reported
Passengers Transferred: NO

Calls:

NRC Report #: 957760
Site ID: 2010957760
Date Time Received: 2010-10-22 14:43:16
Date Time Complete: 2010-10-22 14:54:11
Call Type: INC
Responsible Company: USCGC ASPEN
Responsible Org Type: MILITARY
Responsible City: SAN FRANCISCO
Responsible State: CA
Responsible Zip: 94130
On Behalf: Not reported
Source: TELEPHONE

Vessels Detail:

Site ID: 2010957760
Vessel Name: USCGC ASPEN
Vessel Type: MILITARY
Vessel Number: Not reported
Vessel Length: 225
Hull Construction: STEEL HULL
Fuel Capacity: Not reported
Fuel on Board: Not reported
Cargo Capacity: Not reported
Cargo on Board: Not reported
Is Vessel Aground: N
Flag: Not reported
Breadth: 46
Draught: Not reported
Fuel Capacity Units: Not reported
Fuel on Board Units: Not reported
Cargo Capacity Units: Not reported
Cargo on Board Units: Not reported

Material Involved:

NRC Report #: 957760
Chris Code: OTH
Case Number: 000000-00-0
UN Number: Not reported
Amount of Material: 1
Unit of Measure: GALLON(S)

Map ID
Direction
Distance
Elevation

MAP FINDINGS

Site

Database(s)

EDR ID Number
EPA ID Number

(Continued)

2010957760

Name of Material: MARINE FUEL OIL
If Reached Water: YES
Amount in Water: 1
Unit of Measure Reach Water: GALLON(S)

AR842
NE
1/4-1/2
0.436 mi.
2304 ft.

610 HARVOR STREET (PIER 263)
TAMPA, FL

FL SPILLS S119092466
N/A

Site 5 of 6 in cluster AR

Relative:
Higher

SPILLS:

Actual:
8 ft.

Name: Not reported
Address: 610 HARVOR STREET (PIER 263)
City,State,Zip: TAMPA, FL
OHMIT Incident Number: 44424
Incident Legacy: Not reported
On-Scene Response: No
Criminal Indicator: No
Hurricane Indicator: No
Incident Date: 10/22/2010
Incident Status: Closed
Incident Report Date: 10/22/2010

AR843
NE
1/4-1/2
0.436 mi.
2304 ft.

PRODUCTION BLAST CONSULTANTS INC
610 E HARBOR ST
TAMPA, FL 33602

RCRA NonGen / NLR 1000501413
FINDS FLD984215418
ECHO

Site 6 of 6 in cluster AR

Relative:
Higher

RCRA NonGen / NLR:

Actual:
8 ft.

Date Form Received by Agency: 2011-01-28 00:00:00.0
Handler Name: PRODUCTION BLAST CONSULTANTS INC
Handler Address: 610 E HARBOR ST
Handler City,State,Zip: TAMPA, FL 33602-3140
EPA ID: FLD984215418
Contact Name: DANA NEER
Contact Address: HARBOR ST
Contact City,State,Zip: TAMPA, FL 33605
Contact Telephone: 813-225-1136
Contact Fax: Not reported
Contact Email: Not reported
Contact Title: Not reported
EPA Region: 04
Land Type: Private
Federal Waste Generator Description: Not a generator, verified
Non-Notifier: Not reported
Biennial Report Cycle: Not reported
Accessibility: Not reported
Active Site Indicator: Not reported
State District Owner: FL
State District: SW
Mailing Address: HARBOR ST
Mailing City,State,Zip: TAMPA, FL 33605
Owner Name: DANA NEER

Map ID
Direction
Distance
Elevation

MAP FINDINGS

Site

Database(s)

EDR ID Number
EPA ID Number

PRODUCTION BLAST CONSULTANTS INC (Continued)

1000501413

Owner Type:	Private
Operator Name:	Not reported
Operator Type:	Not reported
Short-Term Generator Activity:	No
Importer Activity:	No
Mixed Waste Generator:	No
Transporter Activity:	No
Transfer Facility Activity:	No
Recycler Activity with Storage:	No
Small Quantity On-Site Burner Exemption:	No
Smelting Melting and Refining Furnace Exemption:	No
Underground Injection Control:	No
Off-Site Waste Receipt:	No
Universal Waste Indicator:	No
Universal Waste Destination Facility:	No
Federal Universal Waste:	No
Active Site Fed-Reg Treatment Storage and Disposal Facility:	Not reported
Active Site Converter Treatment storage and Disposal Facility:	Not reported
Active Site State-Reg Treatment Storage and Disposal Facility:	Not reported
Active Site State-Reg Handler:	---
Federal Facility Indicator:	Not reported
Hazardous Secondary Material Indicator:	NN
Sub-Part K Indicator:	Not reported
Commercial TSD Indicator:	No
Treatment Storage and Disposal Type:	Not reported
2018 GPRA Permit Baseline:	Not on the Baseline
2018 GPRA Renewals Baseline:	Not on the Baseline
Permit Renewals Workload Universe:	Not reported
Permit Workload Universe:	Not reported
Permit Progress Universe:	Not reported
Post-Closure Workload Universe:	Not reported
Closure Workload Universe:	Not reported
202 GPRA Corrective Action Baseline:	No
Corrective Action Workload Universe:	No
Subject to Corrective Action Universe:	No
Non-TSDFs Where RCRA CA has Been Imposed Universe:	No
TSDFs Potentially Subject to CA Under 3004 (u)/(v) Universe:	No
TSDFs Only Subject to CA under Discretionary Auth Universe:	No
Corrective Action Priority Ranking:	No NCAPS ranking
Environmental Control Indicator:	No
Institutional Control Indicator:	No
Human Exposure Controls Indicator:	N/A
Groundwater Controls Indicator:	N/A
Operating TSDF Universe:	Not reported
Full Enforcement Universe:	Not reported
Significant Non-Complier Universe:	No
Unaddressed Significant Non-Complier Universe:	No
Addressed Significant Non-Complier Universe:	No
Significant Non-Complier With a Compliance Schedule Universe:	No
Financial Assurance Required:	Not reported
Handler Date of Last Change:	2011-07-18 14:20:40.0
Recognized Trader-Importer:	No
Recognized Trader-Exporter:	No
Importer of Spent Lead Acid Batteries:	No
Exporter of Spent Lead Acid Batteries:	No
Recycler Activity Without Storage:	Not reported
Manifest Broker:	Not reported

Map ID
Direction
Distance
Elevation

MAP FINDINGS

Site

Database(s)

EDR ID Number
EPA ID Number

PRODUCTION BLAST CONSULTANTS INC (Continued)

1000501413

Sub-Part P Indicator: No

Hazardous Waste Summary:

Waste Code:

F003

Waste Description:

THE FOLLOWING SPENT NONHALOGENATED SOLVENTS: XYLENE, ACETONE, ETHYL ACETATE, ETHYL BENZENE, ETHYL ETHER, METHYL ISOBUTYL KETONE, N-BUTYL ALCOHOL, CYCLOHEXANONE, AND METHANOL; ALL SPENT SOLVENT MIXTURES/BLENDS CONTAINING, BEFORE USE, ONLY THE ABOVE SPENT NONHALOGENATED SOLVENTS; AND ALL SPENT SOLVENT MIXTURES/BLENDS CONTAINING, BEFORE USE, ONE OR MORE OF THE ABOVE NONHALOGENATED SOLVENTS, AND A TOTAL OF TEN PERCENT OR MORE (BY VOLUME) OF ONE OR MORE OF THOSE SOLVENTS LISTED IN F001, F002, F004, AND F005; AND STILL BOTTOMS FROM THE RECOVERY OF THESE SPENT SOLVENTS AND SPENT SOLVENT MIXTURES.

Waste Code:

F005

Waste Description:

THE FOLLOWING SPENT NONHALOGENATED SOLVENTS: TOLUENE, METHYL ETHYL KETONE, CARBON DISULFIDE, ISOBUTANOL, PYRIDINE, BENZENE, 2-ETHOXYETHANOL, AND 2-NITROPROPANE; ALL SPENT SOLVENT MIXTURES/BLENDS CONTAINING, BEFORE USE, A TOTAL OF TEN PERCENT OR MORE (BY VOLUME) OF ONE OR MORE OF THE ABOVE NONHALOGENATED SOLVENTS OR THOSE SOLVENTS LISTED IN F001, F002, OR F004; AND STILL BOTTOMS FROM THE RECOVERY OF THESE SPENT SOLVENTS AND SPENT SOLVENT MIXTURES.

Handler - Owner Operator:

Owner/Operator Indicator:

Owner

Owner/Operator Name:

DANA NEER

Legal Status:

Private

Date Became Current:

1996-10-18 00:00:00.

Date Ended Current:

Not reported

Owner/Operator Address:

610 HARBOR ST

Owner/Operator City,State,Zip:

TAMPA, FL 33605

Owner/Operator Telephone:

Not reported

Owner/Operator Telephone Ext:

Not reported

Owner/Operator Fax:

Not reported

Owner/Operator Email:

Not reported

Owner/Operator Indicator:

Owner

Owner/Operator Name:

DANA NEER

Legal Status:

Private

Date Became Current:

1996-10-18 00:00:00.

Date Ended Current:

Not reported

Owner/Operator Address:

610 HARBOR ST

Owner/Operator City,State,Zip:

TAMPA, FL 33605

Owner/Operator Telephone:

Not reported

Owner/Operator Telephone Ext:

Not reported

Owner/Operator Fax:

Not reported

Owner/Operator Email:

Not reported

Historic Generators:

Receive Date:

2011-01-28 00:00:00.0

Handler Name:

PRODUCTION BLAST CONSULTANTS INC

Federal Waste Generator Description:

Not a generator, verified

State District Owner:

FL

Large Quantity Handler of Universal Waste:

No

Map ID
Direction
Distance
Elevation

MAP FINDINGS

Site

Database(s)

EDR ID Number
EPA ID Number

PRODUCTION BLAST CONSULTANTS INC (Continued)

1000501413

Recognized Trader Importer: No
Recognized Trader Exporter: No
Spent Lead Acid Battery Importer: No
Spent Lead Acid Battery Exporter: No
Current Record: Yes
Non Storage Recycler Activity: Not reported
Electronic Manifest Broker: Not reported

Receive Date: 1995-09-15 00:00:00.0
Handler Name: PRODUCTION BLAST CONSULTANTS INC
Federal Waste Generator Description: Small Quantity Generator
State District Owner: FL
Large Quantity Handler of Universal Waste: No
Recognized Trader Importer: No
Recognized Trader Exporter: No
Spent Lead Acid Battery Importer: No
Spent Lead Acid Battery Exporter: No
Current Record: No
Non Storage Recycler Activity: Not reported
Electronic Manifest Broker: Not reported

List of NAICS Codes and Descriptions:

NAICS Codes: No NAICS Codes Found

Facility Has Received Notices of Violation:

Found Violation: Yes
Agency Which Determined Violation: State
Violation Short Description: Generators - Pre-transport
Date Violation was Determined: 1993-06-24 00:00:00.0
Actual Return to Compliance Date: 1993-08-23 00:00:00.0
Return to Compliance Qualifier: Unverifiable
Violation Responsible Agency: State
Scheduled Compliance Date: 1993-07-14 00:00:00.0
Enforcement Identifier: 125
Date of Enforcement Action: 1993-07-02 00:00:00.0
Enforcement Responsible Agency: State
Enforcement Docket Number: Not reported
Enforcement Attorney: Not reported
Corrective Action Component: No
Appeal Initiated Date: Not reported
Appeal Resolution Date: Not reported
Disposition Status Date: Not reported
Disposition Status: Not reported
Disposition Status Description: Not reported
Consent/Final Order Sequence Number: Not reported
Consent/Final Order Respondent Name: Not reported
Consent/Final Order Lead Agency: Not reported
Enforcement Type: DEP WARNING LETTER
Enforcement Responsible Person: TBD
Enforcement Responsible Sub-Organization: SW
SEP Sequence Number: Not reported
SEP Expenditure Amount: Not reported
SEP Scheduled Completion Date: Not reported
SEP Actual Date: Not reported
SEP Defaulted Date: Not reported
SEP Type: Not reported

Map ID
Direction
Distance
Elevation

MAP FINDINGS

Site

Database(s)

EDR ID Number
EPA ID Number

PRODUCTION BLAST CONSULTANTS INC (Continued)

1000501413

SEP Type Description: Not reported
Proposed Amount: Not reported
Final Monetary Amount: Not reported
Paid Amount: Not reported
Final Count: Not reported
Final Amount: Not reported

Found Violation: Yes
Agency Which Determined Violation: State
Violation Short Description: Generators - General
Date Violation was Determined: 1993-06-24 00:00:00.0
Actual Return to Compliance Date: 1993-08-23 00:00:00.0
Return to Compliance Qualifier: Unverifiable
Violation Responsible Agency: State
Scheduled Compliance Date: Not reported
Enforcement Identifier: 115
Date of Enforcement Action: 1993-08-23 00:00:00.0
Enforcement Responsible Agency: State
Enforcement Docket Number: Not reported
Enforcement Attorney: Not reported
Corrective Action Component: No
Appeal Initiated Date: Not reported
Appeal Resolution Date: Not reported
Disposition Status Date: Not reported
Disposition Status: Not reported
Disposition Status Description: Not reported
Consent/Final Order Sequence Number: Not reported
Consent/Final Order Respondent Name: Not reported
Consent/Final Order Lead Agency: Not reported
Enforcement Type: DEP MEETING
Enforcement Responsible Person: TBD
Enforcement Responsible Sub-Organization: SW
SEP Sequence Number: Not reported
SEP Expenditure Amount: Not reported
SEP Scheduled Completion Date: Not reported
SEP Actual Date: Not reported
SEP Defaulted Date: Not reported
SEP Type: Not reported
SEP Type Description: Not reported
Proposed Amount: Not reported
Final Monetary Amount: Not reported
Paid Amount: Not reported
Final Count: Not reported
Final Amount: Not reported

Found Violation: Yes
Agency Which Determined Violation: State
Violation Short Description: Generators - Pre-transport
Date Violation was Determined: 1993-06-24 00:00:00.0
Actual Return to Compliance Date: 1993-08-23 00:00:00.0
Return to Compliance Qualifier: Unverifiable
Violation Responsible Agency: State
Scheduled Compliance Date: Not reported
Enforcement Identifier: 312
Date of Enforcement Action: 1993-12-20 00:00:00.0
Enforcement Responsible Agency: State
Enforcement Docket Number: Not reported

Map ID
Direction
Distance
Elevation

MAP FINDINGS

Site

Database(s)

EDR ID Number
EPA ID Number

PRODUCTION BLAST CONSULTANTS INC (Continued)

1000501413

Enforcement Attorney:	Not reported
Corrective Action Component:	No
Appeal Initiated Date:	Not reported
Appeal Resolution Date:	Not reported
Disposition Status Date:	Not reported
Disposition Status:	Not reported
Disposition Status Description:	Not reported
Consent/Final Order Sequence Number:	Not reported
Consent/Final Order Respondent Name:	Not reported
Consent/Final Order Lead Agency:	Not reported
Enforcement Type:	DEP SHORT FORM CONSENT ORDER
Enforcement Responsible Person:	TBD
Enforcement Responsible Sub-Organization:	SW
SEP Sequence Number:	Not reported
SEP Expenditure Amount:	Not reported
SEP Scheduled Completion Date:	Not reported
SEP Actual Date:	Not reported
SEP Defaulted Date:	Not reported
SEP Type:	Not reported
SEP Type Description:	Not reported
Proposed Amount:	Not reported
Final Monetary Amount:	1150
Paid Amount:	1150
Final Count:	1
Final Amount:	1150
Found Violation:	Yes
Agency Which Determined Violation:	State
Violation Short Description:	TSD IS-Preparedness and Prevention
Date Violation was Determined:	1993-06-24 00:00:00.0
Actual Return to Compliance Date:	1993-08-23 00:00:00.0
Return to Compliance Qualifier:	Unverifiable
Violation Responsible Agency:	State
Scheduled Compliance Date:	Not reported
Enforcement Identifier:	115
Date of Enforcement Action:	1993-08-23 00:00:00.0
Enforcement Responsible Agency:	State
Enforcement Docket Number:	Not reported
Enforcement Attorney:	Not reported
Corrective Action Component:	No
Appeal Initiated Date:	Not reported
Appeal Resolution Date:	Not reported
Disposition Status Date:	Not reported
Disposition Status:	Not reported
Disposition Status Description:	Not reported
Consent/Final Order Sequence Number:	Not reported
Consent/Final Order Respondent Name:	Not reported
Consent/Final Order Lead Agency:	Not reported
Enforcement Type:	DEP MEETING
Enforcement Responsible Person:	TBD
Enforcement Responsible Sub-Organization:	SW
SEP Sequence Number:	Not reported
SEP Expenditure Amount:	Not reported
SEP Scheduled Completion Date:	Not reported
SEP Actual Date:	Not reported
SEP Defaulted Date:	Not reported
SEP Type:	Not reported

Map ID
Direction
Distance
Elevation

MAP FINDINGS

Site

Database(s)

EDR ID Number
EPA ID Number

PRODUCTION BLAST CONSULTANTS INC (Continued)

1000501413

SEP Type Description:	Not reported
Proposed Amount:	Not reported
Final Monetary Amount:	Not reported
Paid Amount:	Not reported
Final Count:	Not reported
Final Amount:	Not reported
Found Violation:	Yes
Agency Which Determined Violation:	State
Violation Short Description:	Generators - Pre-transport
Date Violation was Determined:	1993-06-24 00:00:00.0
Actual Return to Compliance Date:	1993-08-23 00:00:00.0
Return to Compliance Qualifier:	Unverifiable
Violation Responsible Agency:	State
Scheduled Compliance Date:	1993-07-14 00:00:00.0
Enforcement Identifier:	125
Date of Enforcement Action:	1993-07-02 00:00:00.0
Enforcement Responsible Agency:	State
Enforcement Docket Number:	Not reported
Enforcement Attorney:	Not reported
Corrective Action Component:	No
Appeal Initiated Date:	Not reported
Appeal Resolution Date:	Not reported
Disposition Status Date:	Not reported
Disposition Status:	Not reported
Disposition Status Description:	Not reported
Consent/Final Order Sequence Number:	Not reported
Consent/Final Order Respondent Name:	Not reported
Consent/Final Order Lead Agency:	Not reported
Enforcement Type:	DEP WARNING LETTER
Enforcement Responsible Person:	TBD
Enforcement Responsible Sub-Organization:	SW
SEP Sequence Number:	Not reported
SEP Expenditure Amount:	Not reported
SEP Scheduled Completion Date:	Not reported
SEP Actual Date:	Not reported
SEP Defaulted Date:	Not reported
SEP Type:	Not reported
SEP Type Description:	Not reported
Proposed Amount:	Not reported
Final Monetary Amount:	Not reported
Paid Amount:	Not reported
Final Count:	Not reported
Final Amount:	Not reported
Found Violation:	Yes
Agency Which Determined Violation:	State
Violation Short Description:	Generators - General
Date Violation was Determined:	1993-06-24 00:00:00.0
Actual Return to Compliance Date:	1993-08-23 00:00:00.0
Return to Compliance Qualifier:	Unverifiable
Violation Responsible Agency:	State
Scheduled Compliance Date:	1993-07-14 00:00:00.0
Enforcement Identifier:	125
Date of Enforcement Action:	1993-07-02 00:00:00.0
Enforcement Responsible Agency:	State
Enforcement Docket Number:	Not reported

Map ID
Direction
Distance
Elevation

MAP FINDINGS

Site

Database(s)

EDR ID Number
EPA ID Number

PRODUCTION BLAST CONSULTANTS INC (Continued)

1000501413

Enforcement Attorney:	Not reported
Corrective Action Component:	No
Appeal Initiated Date:	Not reported
Appeal Resolution Date:	Not reported
Disposition Status Date:	Not reported
Disposition Status:	Not reported
Disposition Status Description:	Not reported
Consent/Final Order Sequence Number:	Not reported
Consent/Final Order Respondent Name:	Not reported
Consent/Final Order Lead Agency:	Not reported
Enforcement Type:	DEP WARNING LETTER
Enforcement Responsible Person:	TBD
Enforcement Responsible Sub-Organization:	SW
SEP Sequence Number:	Not reported
SEP Expenditure Amount:	Not reported
SEP Scheduled Completion Date:	Not reported
SEP Actual Date:	Not reported
SEP Defaulted Date:	Not reported
SEP Type:	Not reported
SEP Type Description:	Not reported
Proposed Amount:	Not reported
Final Monetary Amount:	Not reported
Paid Amount:	Not reported
Final Count:	Not reported
Final Amount:	Not reported
Found Violation:	Yes
Agency Which Determined Violation:	State
Violation Short Description:	TSD IS-Preparedness and Prevention
Date Violation was Determined:	1993-06-24 00:00:00.0
Actual Return to Compliance Date:	1993-08-23 00:00:00.0
Return to Compliance Qualifier:	Unverifiable
Violation Responsible Agency:	State
Scheduled Compliance Date:	Not reported
Enforcement Identifier:	312
Date of Enforcement Action:	1993-12-20 00:00:00.0
Enforcement Responsible Agency:	State
Enforcement Docket Number:	Not reported
Enforcement Attorney:	Not reported
Corrective Action Component:	No
Appeal Initiated Date:	Not reported
Appeal Resolution Date:	Not reported
Disposition Status Date:	Not reported
Disposition Status:	Not reported
Disposition Status Description:	Not reported
Consent/Final Order Sequence Number:	Not reported
Consent/Final Order Respondent Name:	Not reported
Consent/Final Order Lead Agency:	Not reported
Enforcement Type:	DEP SHORT FORM CONSENT ORDER
Enforcement Responsible Person:	TBD
Enforcement Responsible Sub-Organization:	SW
SEP Sequence Number:	Not reported
SEP Expenditure Amount:	Not reported
SEP Scheduled Completion Date:	Not reported
SEP Actual Date:	Not reported
SEP Defaulted Date:	Not reported
SEP Type:	Not reported

Map ID
Direction
Distance
Elevation

MAP FINDINGS

Site

Database(s)

EDR ID Number
EPA ID Number

PRODUCTION BLAST CONSULTANTS INC (Continued)

1000501413

SEP Type Description:	Not reported
Proposed Amount:	Not reported
Final Monetary Amount:	1150
Paid Amount:	1150
Final Count:	1
Final Amount:	1150
Found Violation:	Yes
Agency Which Determined Violation:	State
Violation Short Description:	TSD IS-Thermal Treatment
Date Violation was Determined:	1993-06-24 00:00:00.0
Actual Return to Compliance Date:	1993-10-02 00:00:00.0
Return to Compliance Qualifier:	Unverifiable
Violation Responsible Agency:	State
Scheduled Compliance Date:	1993-07-14 00:00:00.0
Enforcement Identifier:	125
Date of Enforcement Action:	1993-07-02 00:00:00.0
Enforcement Responsible Agency:	State
Enforcement Docket Number:	Not reported
Enforcement Attorney:	Not reported
Corrective Action Component:	No
Appeal Initiated Date:	Not reported
Appeal Resolution Date:	Not reported
Disposition Status Date:	Not reported
Disposition Status:	Not reported
Disposition Status Description:	Not reported
Consent/Final Order Sequence Number:	Not reported
Consent/Final Order Respondent Name:	Not reported
Consent/Final Order Lead Agency:	Not reported
Enforcement Type:	DEP WARNING LETTER
Enforcement Responsible Person:	TBD
Enforcement Responsible Sub-Organization:	SW
SEP Sequence Number:	Not reported
SEP Expenditure Amount:	Not reported
SEP Scheduled Completion Date:	Not reported
SEP Actual Date:	Not reported
SEP Defaulted Date:	Not reported
SEP Type:	Not reported
SEP Type Description:	Not reported
Proposed Amount:	Not reported
Final Monetary Amount:	Not reported
Paid Amount:	Not reported
Final Count:	Not reported
Final Amount:	Not reported
Found Violation:	Yes
Agency Which Determined Violation:	State
Violation Short Description:	Generators - Pre-transport
Date Violation was Determined:	1993-06-24 00:00:00.0
Actual Return to Compliance Date:	1993-08-23 00:00:00.0
Return to Compliance Qualifier:	Unverifiable
Violation Responsible Agency:	State
Scheduled Compliance Date:	Not reported
Enforcement Identifier:	115
Date of Enforcement Action:	1993-08-23 00:00:00.0
Enforcement Responsible Agency:	State
Enforcement Docket Number:	Not reported

Map ID
Direction
Distance
Elevation

MAP FINDINGS

Site

Database(s)

EDR ID Number
EPA ID Number

PRODUCTION BLAST CONSULTANTS INC (Continued)

1000501413

Enforcement Attorney:	Not reported
Corrective Action Component:	No
Appeal Initiated Date:	Not reported
Appeal Resolution Date:	Not reported
Disposition Status Date:	Not reported
Disposition Status:	Not reported
Disposition Status Description:	Not reported
Consent/Final Order Sequence Number:	Not reported
Consent/Final Order Respondent Name:	Not reported
Consent/Final Order Lead Agency:	Not reported
Enforcement Type:	DEP MEETING
Enforcement Responsible Person:	TBD
Enforcement Responsible Sub-Organization:	SW
SEP Sequence Number:	Not reported
SEP Expenditure Amount:	Not reported
SEP Scheduled Completion Date:	Not reported
SEP Actual Date:	Not reported
SEP Defaulted Date:	Not reported
SEP Type:	Not reported
SEP Type Description:	Not reported
Proposed Amount:	Not reported
Final Monetary Amount:	Not reported
Paid Amount:	Not reported
Final Count:	Not reported
Final Amount:	Not reported
Found Violation:	Yes
Agency Which Determined Violation:	State
Violation Short Description:	TSD IS-Container Use and Management
Date Violation was Determined:	1993-06-24 00:00:00.0
Actual Return to Compliance Date:	1993-08-23 00:00:00.0
Return to Compliance Qualifier:	Unverifiable
Violation Responsible Agency:	State
Scheduled Compliance Date:	Not reported
Enforcement Identifier:	115
Date of Enforcement Action:	1993-08-23 00:00:00.0
Enforcement Responsible Agency:	State
Enforcement Docket Number:	Not reported
Enforcement Attorney:	Not reported
Corrective Action Component:	No
Appeal Initiated Date:	Not reported
Appeal Resolution Date:	Not reported
Disposition Status Date:	Not reported
Disposition Status:	Not reported
Disposition Status Description:	Not reported
Consent/Final Order Sequence Number:	Not reported
Consent/Final Order Respondent Name:	Not reported
Consent/Final Order Lead Agency:	Not reported
Enforcement Type:	DEP MEETING
Enforcement Responsible Person:	TBD
Enforcement Responsible Sub-Organization:	SW
SEP Sequence Number:	Not reported
SEP Expenditure Amount:	Not reported
SEP Scheduled Completion Date:	Not reported
SEP Actual Date:	Not reported
SEP Defaulted Date:	Not reported
SEP Type:	Not reported

Map ID
Direction
Distance
Elevation

MAP FINDINGS

Site

Database(s)

EDR ID Number
EPA ID Number

PRODUCTION BLAST CONSULTANTS INC (Continued)

1000501413

SEP Type Description:	Not reported
Proposed Amount:	Not reported
Final Monetary Amount:	Not reported
Paid Amount:	Not reported
Final Count:	Not reported
Final Amount:	Not reported
Found Violation:	Yes
Agency Which Determined Violation:	State
Violation Short Description:	TSD IS-Thermal Treatment
Date Violation was Determined:	1993-06-24 00:00:00.0
Actual Return to Compliance Date:	1993-10-02 00:00:00.0
Return to Compliance Qualifier:	Unverifiable
Violation Responsible Agency:	State
Scheduled Compliance Date:	Not reported
Enforcement Identifier:	115
Date of Enforcement Action:	1993-08-23 00:00:00.0
Enforcement Responsible Agency:	State
Enforcement Docket Number:	Not reported
Enforcement Attorney:	Not reported
Corrective Action Component:	No
Appeal Initiated Date:	Not reported
Appeal Resolution Date:	Not reported
Disposition Status Date:	Not reported
Disposition Status:	Not reported
Disposition Status Description:	Not reported
Consent/Final Order Sequence Number:	Not reported
Consent/Final Order Respondent Name:	Not reported
Consent/Final Order Lead Agency:	Not reported
Enforcement Type:	DEP MEETING
Enforcement Responsible Person:	TBD
Enforcement Responsible Sub-Organization:	SW
SEP Sequence Number:	Not reported
SEP Expenditure Amount:	Not reported
SEP Scheduled Completion Date:	Not reported
SEP Actual Date:	Not reported
SEP Defaulted Date:	Not reported
SEP Type:	Not reported
SEP Type Description:	Not reported
Proposed Amount:	Not reported
Final Monetary Amount:	Not reported
Paid Amount:	Not reported
Final Count:	Not reported
Final Amount:	Not reported
Found Violation:	Yes
Agency Which Determined Violation:	State
Violation Short Description:	Generators - Pre-transport
Date Violation was Determined:	1993-06-24 00:00:00.0
Actual Return to Compliance Date:	1993-08-23 00:00:00.0
Return to Compliance Qualifier:	Unverifiable
Violation Responsible Agency:	State
Scheduled Compliance Date:	Not reported
Enforcement Identifier:	312
Date of Enforcement Action:	1993-12-20 00:00:00.0
Enforcement Responsible Agency:	State
Enforcement Docket Number:	Not reported

Map ID
Direction
Distance
Elevation

MAP FINDINGS

Site

Database(s)

EDR ID Number
EPA ID Number

PRODUCTION BLAST CONSULTANTS INC (Continued)

1000501413

Enforcement Attorney:	Not reported
Corrective Action Component:	No
Appeal Initiated Date:	Not reported
Appeal Resolution Date:	Not reported
Disposition Status Date:	Not reported
Disposition Status:	Not reported
Disposition Status Description:	Not reported
Consent/Final Order Sequence Number:	Not reported
Consent/Final Order Respondent Name:	Not reported
Consent/Final Order Lead Agency:	Not reported
Enforcement Type:	DEP SHORT FORM CONSENT ORDER
Enforcement Responsible Person:	TBD
Enforcement Responsible Sub-Organization:	SW
SEP Sequence Number:	Not reported
SEP Expenditure Amount:	Not reported
SEP Scheduled Completion Date:	Not reported
SEP Actual Date:	Not reported
SEP Defaulted Date:	Not reported
SEP Type:	Not reported
SEP Type Description:	Not reported
Proposed Amount:	Not reported
Final Monetary Amount:	1150
Paid Amount:	1150
Final Count:	1
Final Amount:	1150
Found Violation:	Yes
Agency Which Determined Violation:	State
Violation Short Description:	TSD IS-Thermal Treatment
Date Violation was Determined:	1993-06-24 00:00:00.0
Actual Return to Compliance Date:	1993-10-02 00:00:00.0
Return to Compliance Qualifier:	Unverifiable
Violation Responsible Agency:	State
Scheduled Compliance Date:	Not reported
Enforcement Identifier:	312
Date of Enforcement Action:	1993-12-20 00:00:00.0
Enforcement Responsible Agency:	State
Enforcement Docket Number:	Not reported
Enforcement Attorney:	Not reported
Corrective Action Component:	No
Appeal Initiated Date:	Not reported
Appeal Resolution Date:	Not reported
Disposition Status Date:	Not reported
Disposition Status:	Not reported
Disposition Status Description:	Not reported
Consent/Final Order Sequence Number:	Not reported
Consent/Final Order Respondent Name:	Not reported
Consent/Final Order Lead Agency:	Not reported
Enforcement Type:	DEP SHORT FORM CONSENT ORDER
Enforcement Responsible Person:	TBD
Enforcement Responsible Sub-Organization:	SW
SEP Sequence Number:	Not reported
SEP Expenditure Amount:	Not reported
SEP Scheduled Completion Date:	Not reported
SEP Actual Date:	Not reported
SEP Defaulted Date:	Not reported
SEP Type:	Not reported

Map ID
Direction
Distance
Elevation

MAP FINDINGS

Site

Database(s)

EDR ID Number
EPA ID Number

PRODUCTION BLAST CONSULTANTS INC (Continued)

1000501413

SEP Type Description:	Not reported
Proposed Amount:	Not reported
Final Monetary Amount:	1150
Paid Amount:	1150
Final Count:	1
Final Amount:	1150
Found Violation:	Yes
Agency Which Determined Violation:	State
Violation Short Description:	Generators - Pre-transport
Date Violation was Determined:	1993-06-24 00:00:00.0
Actual Return to Compliance Date:	1993-08-23 00:00:00.0
Return to Compliance Qualifier:	Unverifiable
Violation Responsible Agency:	State
Scheduled Compliance Date:	1993-07-14 00:00:00.0
Enforcement Identifier:	125
Date of Enforcement Action:	1993-07-02 00:00:00.0
Enforcement Responsible Agency:	State
Enforcement Docket Number:	Not reported
Enforcement Attorney:	Not reported
Corrective Action Component:	No
Appeal Initiated Date:	Not reported
Appeal Resolution Date:	Not reported
Disposition Status Date:	Not reported
Disposition Status:	Not reported
Disposition Status Description:	Not reported
Consent/Final Order Sequence Number:	Not reported
Consent/Final Order Respondent Name:	Not reported
Consent/Final Order Lead Agency:	Not reported
Enforcement Type:	DEP WARNING LETTER
Enforcement Responsible Person:	TBD
Enforcement Responsible Sub-Organization:	SW
SEP Sequence Number:	Not reported
SEP Expenditure Amount:	Not reported
SEP Scheduled Completion Date:	Not reported
SEP Actual Date:	Not reported
SEP Defaulted Date:	Not reported
SEP Type:	Not reported
SEP Type Description:	Not reported
Proposed Amount:	Not reported
Final Monetary Amount:	Not reported
Paid Amount:	Not reported
Final Count:	Not reported
Final Amount:	Not reported
Found Violation:	Yes
Agency Which Determined Violation:	State
Violation Short Description:	TSD IS-Container Use and Management
Date Violation was Determined:	1993-06-24 00:00:00.0
Actual Return to Compliance Date:	1993-08-23 00:00:00.0
Return to Compliance Qualifier:	Unverifiable
Violation Responsible Agency:	State
Scheduled Compliance Date:	Not reported
Enforcement Identifier:	312
Date of Enforcement Action:	1993-12-20 00:00:00.0
Enforcement Responsible Agency:	State
Enforcement Docket Number:	Not reported

Map ID
Direction
Distance
Elevation

MAP FINDINGS

Site

Database(s)

EDR ID Number
EPA ID Number

PRODUCTION BLAST CONSULTANTS INC (Continued)

1000501413

Enforcement Attorney:	Not reported
Corrective Action Component:	No
Appeal Initiated Date:	Not reported
Appeal Resolution Date:	Not reported
Disposition Status Date:	Not reported
Disposition Status:	Not reported
Disposition Status Description:	Not reported
Consent/Final Order Sequence Number:	Not reported
Consent/Final Order Respondent Name:	Not reported
Consent/Final Order Lead Agency:	Not reported
Enforcement Type:	DEP SHORT FORM CONSENT ORDER
Enforcement Responsible Person:	TBD
Enforcement Responsible Sub-Organization:	SW
SEP Sequence Number:	Not reported
SEP Expenditure Amount:	Not reported
SEP Scheduled Completion Date:	Not reported
SEP Actual Date:	Not reported
SEP Defaulted Date:	Not reported
SEP Type:	Not reported
SEP Type Description:	Not reported
Proposed Amount:	Not reported
Final Monetary Amount:	1150
Paid Amount:	1150
Final Count:	1
Final Amount:	1150
Found Violation:	Yes
Agency Which Determined Violation:	State
Violation Short Description:	Generators - Pre-transport
Date Violation was Determined:	1993-06-24 00:00:00.0
Actual Return to Compliance Date:	1993-08-23 00:00:00.0
Return to Compliance Qualifier:	Unverifiable
Violation Responsible Agency:	State
Scheduled Compliance Date:	Not reported
Enforcement Identifier:	115
Date of Enforcement Action:	1993-08-23 00:00:00.0
Enforcement Responsible Agency:	State
Enforcement Docket Number:	Not reported
Enforcement Attorney:	Not reported
Corrective Action Component:	No
Appeal Initiated Date:	Not reported
Appeal Resolution Date:	Not reported
Disposition Status Date:	Not reported
Disposition Status:	Not reported
Disposition Status Description:	Not reported
Consent/Final Order Sequence Number:	Not reported
Consent/Final Order Respondent Name:	Not reported
Consent/Final Order Lead Agency:	Not reported
Enforcement Type:	DEP MEETING
Enforcement Responsible Person:	TBD
Enforcement Responsible Sub-Organization:	SW
SEP Sequence Number:	Not reported
SEP Expenditure Amount:	Not reported
SEP Scheduled Completion Date:	Not reported
SEP Actual Date:	Not reported
SEP Defaulted Date:	Not reported
SEP Type:	Not reported

Map ID
Direction
Distance
Elevation

MAP FINDINGS

Site

Database(s)

EDR ID Number
EPA ID Number

PRODUCTION BLAST CONSULTANTS INC (Continued)

1000501413

SEP Type Description:	Not reported
Proposed Amount:	Not reported
Final Monetary Amount:	Not reported
Paid Amount:	Not reported
Final Count:	Not reported
Final Amount:	Not reported
Found Violation:	Yes
Agency Which Determined Violation:	State
Violation Short Description:	Generators - Pre-transport
Date Violation was Determined:	1993-06-24 00:00:00.0
Actual Return to Compliance Date:	1993-08-23 00:00:00.0
Return to Compliance Qualifier:	Unverifiable
Violation Responsible Agency:	State
Scheduled Compliance Date:	Not reported
Enforcement Identifier:	312
Date of Enforcement Action:	1993-12-20 00:00:00.0
Enforcement Responsible Agency:	State
Enforcement Docket Number:	Not reported
Enforcement Attorney:	Not reported
Corrective Action Component:	No
Appeal Initiated Date:	Not reported
Appeal Resolution Date:	Not reported
Disposition Status Date:	Not reported
Disposition Status:	Not reported
Disposition Status Description:	Not reported
Consent/Final Order Sequence Number:	Not reported
Consent/Final Order Respondent Name:	Not reported
Consent/Final Order Lead Agency:	Not reported
Enforcement Type:	DEP SHORT FORM CONSENT ORDER
Enforcement Responsible Person:	TBD
Enforcement Responsible Sub-Organization:	SW
SEP Sequence Number:	Not reported
SEP Expenditure Amount:	Not reported
SEP Scheduled Completion Date:	Not reported
SEP Actual Date:	Not reported
SEP Defaulted Date:	Not reported
SEP Type:	Not reported
SEP Type Description:	Not reported
Proposed Amount:	Not reported
Final Monetary Amount:	1150
Paid Amount:	1150
Final Count:	1
Final Amount:	1150
Found Violation:	Yes
Agency Which Determined Violation:	State
Violation Short Description:	TSD IS-Preparedness and Prevention
Date Violation was Determined:	1993-06-24 00:00:00.0
Actual Return to Compliance Date:	1993-08-23 00:00:00.0
Return to Compliance Qualifier:	Unverifiable
Violation Responsible Agency:	State
Scheduled Compliance Date:	1993-07-14 00:00:00.0
Enforcement Identifier:	125
Date of Enforcement Action:	1993-07-02 00:00:00.0
Enforcement Responsible Agency:	State
Enforcement Docket Number:	Not reported

Map ID
Direction
Distance
Elevation

MAP FINDINGS

Site

Database(s)

EDR ID Number
EPA ID Number

PRODUCTION BLAST CONSULTANTS INC (Continued)

1000501413

Enforcement Attorney:	Not reported
Corrective Action Component:	No
Appeal Initiated Date:	Not reported
Appeal Resolution Date:	Not reported
Disposition Status Date:	Not reported
Disposition Status:	Not reported
Disposition Status Description:	Not reported
Consent/Final Order Sequence Number:	Not reported
Consent/Final Order Respondent Name:	Not reported
Consent/Final Order Lead Agency:	Not reported
Enforcement Type:	DEP WARNING LETTER
Enforcement Responsible Person:	TBD
Enforcement Responsible Sub-Organization:	SW
SEP Sequence Number:	Not reported
SEP Expenditure Amount:	Not reported
SEP Scheduled Completion Date:	Not reported
SEP Actual Date:	Not reported
SEP Defaulted Date:	Not reported
SEP Type:	Not reported
SEP Type Description:	Not reported
Proposed Amount:	Not reported
Final Monetary Amount:	Not reported
Paid Amount:	Not reported
Final Count:	Not reported
Final Amount:	Not reported
Found Violation:	Yes
Agency Which Determined Violation:	State
Violation Short Description:	Generators - General
Date Violation was Determined:	1993-06-24 00:00:00.0
Actual Return to Compliance Date:	1993-08-23 00:00:00.0
Return to Compliance Qualifier:	Unverifiable
Violation Responsible Agency:	State
Scheduled Compliance Date:	Not reported
Enforcement Identifier:	312
Date of Enforcement Action:	1993-12-20 00:00:00.0
Enforcement Responsible Agency:	State
Enforcement Docket Number:	Not reported
Enforcement Attorney:	Not reported
Corrective Action Component:	No
Appeal Initiated Date:	Not reported
Appeal Resolution Date:	Not reported
Disposition Status Date:	Not reported
Disposition Status:	Not reported
Disposition Status Description:	Not reported
Consent/Final Order Sequence Number:	Not reported
Consent/Final Order Respondent Name:	Not reported
Consent/Final Order Lead Agency:	Not reported
Enforcement Type:	DEP SHORT FORM CONSENT ORDER
Enforcement Responsible Person:	TBD
Enforcement Responsible Sub-Organization:	SW
SEP Sequence Number:	Not reported
SEP Expenditure Amount:	Not reported
SEP Scheduled Completion Date:	Not reported
SEP Actual Date:	Not reported
SEP Defaulted Date:	Not reported
SEP Type:	Not reported

Map ID
Direction
Distance
Elevation

MAP FINDINGS

Site

Database(s)

EDR ID Number
EPA ID Number

PRODUCTION BLAST CONSULTANTS INC (Continued)

1000501413

SEP Type Description:	Not reported
Proposed Amount:	Not reported
Final Monetary Amount:	1150
Paid Amount:	1150
Final Count:	1
Final Amount:	1150
Found Violation:	Yes
Agency Which Determined Violation:	State
Violation Short Description:	TSD IS-Container Use and Management
Date Violation was Determined:	1993-06-24 00:00:00.0
Actual Return to Compliance Date:	1993-08-23 00:00:00.0
Return to Compliance Qualifier:	Unverifiable
Violation Responsible Agency:	State
Scheduled Compliance Date:	1993-07-14 00:00:00.0
Enforcement Identifier:	125
Date of Enforcement Action:	1993-07-02 00:00:00.0
Enforcement Responsible Agency:	State
Enforcement Docket Number:	Not reported
Enforcement Attorney:	Not reported
Corrective Action Component:	No
Appeal Initiated Date:	Not reported
Appeal Resolution Date:	Not reported
Disposition Status Date:	Not reported
Disposition Status:	Not reported
Disposition Status Description:	Not reported
Consent/Final Order Sequence Number:	Not reported
Consent/Final Order Respondent Name:	Not reported
Consent/Final Order Lead Agency:	Not reported
Enforcement Type:	DEP WARNING LETTER
Enforcement Responsible Person:	TBD
Enforcement Responsible Sub-Organization:	SW
SEP Sequence Number:	Not reported
SEP Expenditure Amount:	Not reported
SEP Scheduled Completion Date:	Not reported
SEP Actual Date:	Not reported
SEP Defaulted Date:	Not reported
SEP Type:	Not reported
SEP Type Description:	Not reported
Proposed Amount:	Not reported
Final Monetary Amount:	Not reported
Paid Amount:	Not reported
Final Count:	Not reported
Final Amount:	Not reported
Found Violation:	Yes
Agency Which Determined Violation:	State
Violation Short Description:	Generators - Pre-transport
Date Violation was Determined:	1993-06-24 00:00:00.0
Actual Return to Compliance Date:	1993-08-23 00:00:00.0
Return to Compliance Qualifier:	Unverifiable
Violation Responsible Agency:	State
Scheduled Compliance Date:	Not reported
Enforcement Identifier:	115
Date of Enforcement Action:	1993-08-23 00:00:00.0
Enforcement Responsible Agency:	State
Enforcement Docket Number:	Not reported

Map ID
Direction
Distance
Elevation

MAP FINDINGS

Site

Database(s)

EDR ID Number
EPA ID Number

PRODUCTION BLAST CONSULTANTS INC (Continued)

1000501413

Enforcement Attorney: Not reported
Corrective Action Component: No
Appeal Initiated Date: Not reported
Appeal Resolution Date: Not reported
Disposition Status Date: Not reported
Disposition Status: Not reported
Disposition Status Description: Not reported
Consent/Final Order Sequence Number: Not reported
Consent/Final Order Respondent Name: Not reported
Consent/Final Order Lead Agency: Not reported
Enforcement Type: DEP MEETING
Enforcement Responsible Person: TBD
Enforcement Responsible Sub-Organization: SW
SEP Sequence Number: Not reported
SEP Expenditure Amount: Not reported
SEP Scheduled Completion Date: Not reported
SEP Actual Date: Not reported
SEP Defaulted Date: Not reported
SEP Type: Not reported
SEP Type Description: Not reported
Proposed Amount: Not reported
Final Monetary Amount: Not reported
Paid Amount: Not reported
Final Count: Not reported
Final Amount: Not reported

Evaluation Action Summary:

Evaluation Date: 1993-05-17 00:00:00.0
Evaluation Responsible Agency: State
Found Violation: Yes
Evaluation Type Description: COMPLIANCE EVALUATION INSPECTION ON-SITE
Evaluation Responsible Person Identifier: TBD
Evaluation Responsible Sub-Organization: SW
Actual Return to Compliance Date: 1993-08-23 00:00:00.0
Scheduled Compliance Date: 1993-07-14 00:00:00.0
Date of Request: Not reported
Date Response Received: Not reported
Request Agency: Not reported
Former Citation: Not reported

Evaluation Date: 1993-05-17 00:00:00.0
Evaluation Responsible Agency: State
Found Violation: Yes
Evaluation Type Description: COMPLIANCE EVALUATION INSPECTION ON-SITE
Evaluation Responsible Person Identifier: TBD
Evaluation Responsible Sub-Organization: SW
Actual Return to Compliance Date: 1993-08-23 00:00:00.0
Scheduled Compliance Date: Not reported
Date of Request: Not reported
Date Response Received: Not reported
Request Agency: Not reported
Former Citation: Not reported

Evaluation Date: 1993-05-17 00:00:00.0
Evaluation Responsible Agency: State
Found Violation: Yes
Evaluation Type Description: COMPLIANCE EVALUATION INSPECTION ON-SITE

Map ID
Direction
Distance
Elevation

MAP FINDINGS

Site

Database(s)

EDR ID Number
EPA ID Number

PRODUCTION BLAST CONSULTANTS INC (Continued)

1000501413

Evaluation Responsible Person Identifier:	TBD
Evaluation Responsible Sub-Organization:	SW
Actual Return to Compliance Date:	1993-08-23 00:00:00.0
Scheduled Compliance Date:	Not reported
Date of Request:	Not reported
Date Response Received:	Not reported
Request Agency:	Not reported
Former Citation:	Not reported
Evaluation Date:	1993-05-17 00:00:00.0
Evaluation Responsible Agency:	State
Found Violation:	Yes
Evaluation Type Description:	COMPLIANCE EVALUATION INSPECTION ON-SITE
Evaluation Responsible Person Identifier:	TBD
Evaluation Responsible Sub-Organization:	SW
Actual Return to Compliance Date:	1993-08-23 00:00:00.0
Scheduled Compliance Date:	Not reported
Date of Request:	Not reported
Date Response Received:	Not reported
Request Agency:	Not reported
Former Citation:	Not reported
Evaluation Date:	1993-05-17 00:00:00.0
Evaluation Responsible Agency:	State
Found Violation:	Yes
Evaluation Type Description:	COMPLIANCE EVALUATION INSPECTION ON-SITE
Evaluation Responsible Person Identifier:	TBD
Evaluation Responsible Sub-Organization:	SW
Actual Return to Compliance Date:	1993-08-23 00:00:00.0
Scheduled Compliance Date:	1993-07-14 00:00:00.0
Date of Request:	Not reported
Date Response Received:	Not reported
Request Agency:	Not reported
Former Citation:	Not reported
Evaluation Date:	1993-05-17 00:00:00.0
Evaluation Responsible Agency:	State
Found Violation:	Yes
Evaluation Type Description:	COMPLIANCE EVALUATION INSPECTION ON-SITE
Evaluation Responsible Person Identifier:	TBD
Evaluation Responsible Sub-Organization:	SW
Actual Return to Compliance Date:	1993-08-23 00:00:00.0
Scheduled Compliance Date:	1993-07-14 00:00:00.0
Date of Request:	Not reported
Date Response Received:	Not reported
Request Agency:	Not reported
Former Citation:	Not reported
Evaluation Date:	1993-05-17 00:00:00.0
Evaluation Responsible Agency:	State
Found Violation:	Yes
Evaluation Type Description:	COMPLIANCE EVALUATION INSPECTION ON-SITE
Evaluation Responsible Person Identifier:	TBD
Evaluation Responsible Sub-Organization:	SW
Actual Return to Compliance Date:	1993-08-23 00:00:00.0
Scheduled Compliance Date:	Not reported
Date of Request:	Not reported

Map ID
Direction
Distance
Elevation

MAP FINDINGS

Site

Database(s)

EDR ID Number
EPA ID Number

PRODUCTION BLAST CONSULTANTS INC (Continued)

1000501413

Date Response Received:	Not reported
Request Agency:	Not reported
Former Citation:	Not reported
Evaluation Date:	1993-05-17 00:00:00.0
Evaluation Responsible Agency:	State
Found Violation:	Yes
Evaluation Type Description:	COMPLIANCE EVALUATION INSPECTION ON-SITE
Evaluation Responsible Person Identifier:	TBD
Evaluation Responsible Sub-Organization:	SW
Actual Return to Compliance Date:	1993-10-02 00:00:00.0
Scheduled Compliance Date:	1993-07-14 00:00:00.0
Date of Request:	Not reported
Date Response Received:	Not reported
Request Agency:	Not reported
Former Citation:	Not reported
Evaluation Date:	1993-05-17 00:00:00.0
Evaluation Responsible Agency:	State
Found Violation:	Yes
Evaluation Type Description:	COMPLIANCE EVALUATION INSPECTION ON-SITE
Evaluation Responsible Person Identifier:	TBD
Evaluation Responsible Sub-Organization:	SW
Actual Return to Compliance Date:	1993-08-23 00:00:00.0
Scheduled Compliance Date:	Not reported
Date of Request:	Not reported
Date Response Received:	Not reported
Request Agency:	Not reported
Former Citation:	Not reported
Evaluation Date:	1993-05-17 00:00:00.0
Evaluation Responsible Agency:	State
Found Violation:	Yes
Evaluation Type Description:	COMPLIANCE EVALUATION INSPECTION ON-SITE
Evaluation Responsible Person Identifier:	TBD
Evaluation Responsible Sub-Organization:	SW
Actual Return to Compliance Date:	1993-08-23 00:00:00.0
Scheduled Compliance Date:	Not reported
Date of Request:	Not reported
Date Response Received:	Not reported
Request Agency:	Not reported
Former Citation:	Not reported
Evaluation Date:	1993-05-17 00:00:00.0
Evaluation Responsible Agency:	State
Found Violation:	Yes
Evaluation Type Description:	COMPLIANCE EVALUATION INSPECTION ON-SITE
Evaluation Responsible Person Identifier:	TBD
Evaluation Responsible Sub-Organization:	SW
Actual Return to Compliance Date:	1993-10-02 00:00:00.0
Scheduled Compliance Date:	Not reported
Date of Request:	Not reported
Date Response Received:	Not reported
Request Agency:	Not reported
Former Citation:	Not reported
Evaluation Date:	1993-05-17 00:00:00.0

Map ID
Direction
Distance
Elevation

MAP FINDINGS

Site

Database(s)

EDR ID Number
EPA ID Number

PRODUCTION BLAST CONSULTANTS INC (Continued)

1000501413

Evaluation Responsible Agency: State
Found Violation: Yes
Evaluation Type Description: COMPLIANCE EVALUATION INSPECTION ON-SITE
Evaluation Responsible Person Identifier: TBD
Evaluation Responsible Sub-Organization: SW
Actual Return to Compliance Date: 1993-08-23 00:00:00.0
Scheduled Compliance Date: Not reported
Date of Request: Not reported
Date Response Received: Not reported
Request Agency: Not reported
Former Citation: Not reported

Evaluation Date: 1993-05-17 00:00:00.0
Evaluation Responsible Agency: State
Found Violation: Yes
Evaluation Type Description: COMPLIANCE EVALUATION INSPECTION ON-SITE
Evaluation Responsible Person Identifier: TBD
Evaluation Responsible Sub-Organization: SW
Actual Return to Compliance Date: 1993-10-02 00:00:00.0
Scheduled Compliance Date: Not reported
Date of Request: Not reported
Date Response Received: Not reported
Request Agency: Not reported
Former Citation: Not reported

Evaluation Date: 1993-05-17 00:00:00.0
Evaluation Responsible Agency: State
Found Violation: Yes
Evaluation Type Description: COMPLIANCE EVALUATION INSPECTION ON-SITE
Evaluation Responsible Person Identifier: TBD
Evaluation Responsible Sub-Organization: SW
Actual Return to Compliance Date: 1993-08-23 00:00:00.0
Scheduled Compliance Date: 1993-07-14 00:00:00.0
Date of Request: Not reported
Date Response Received: Not reported
Request Agency: Not reported
Former Citation: Not reported

Evaluation Date: 1993-05-17 00:00:00.0
Evaluation Responsible Agency: State
Found Violation: Yes
Evaluation Type Description: COMPLIANCE EVALUATION INSPECTION ON-SITE
Evaluation Responsible Person Identifier: TBD
Evaluation Responsible Sub-Organization: SW
Actual Return to Compliance Date: 1993-08-23 00:00:00.0
Scheduled Compliance Date: Not reported
Date of Request: Not reported
Date Response Received: Not reported
Request Agency: Not reported
Former Citation: Not reported

Evaluation Date: 1993-05-17 00:00:00.0
Evaluation Responsible Agency: State
Found Violation: Yes
Evaluation Type Description: COMPLIANCE EVALUATION INSPECTION ON-SITE
Evaluation Responsible Person Identifier: TBD
Evaluation Responsible Sub-Organization: SW

Map ID
Direction
Distance
Elevation

MAP FINDINGS

Site

Database(s)

EDR ID Number
EPA ID Number

PRODUCTION BLAST CONSULTANTS INC (Continued)

1000501413

Actual Return to Compliance Date: 1993-08-23 00:00:00.0
Scheduled Compliance Date: Not reported
Date of Request: Not reported
Date Response Received: Not reported
Request Agency: Not reported
Former Citation: Not reported

Evaluation Date: 1993-05-17 00:00:00.0
Evaluation Responsible Agency: State
Found Violation: Yes
Evaluation Type Description: COMPLIANCE EVALUATION INSPECTION ON-SITE
Evaluation Responsible Person Identifier: TBD
Evaluation Responsible Sub-Organization: SW
Actual Return to Compliance Date: 1993-08-23 00:00:00.0
Scheduled Compliance Date: Not reported
Date of Request: Not reported
Date Response Received: Not reported
Request Agency: Not reported
Former Citation: Not reported

Evaluation Date: 1993-05-17 00:00:00.0
Evaluation Responsible Agency: State
Found Violation: Yes
Evaluation Type Description: COMPLIANCE EVALUATION INSPECTION ON-SITE
Evaluation Responsible Person Identifier: TBD
Evaluation Responsible Sub-Organization: SW
Actual Return to Compliance Date: 1993-08-23 00:00:00.0
Scheduled Compliance Date: 1993-07-14 00:00:00.0
Date of Request: Not reported
Date Response Received: Not reported
Request Agency: Not reported
Former Citation: Not reported

Evaluation Date: 1993-05-17 00:00:00.0
Evaluation Responsible Agency: State
Found Violation: Yes
Evaluation Type Description: COMPLIANCE EVALUATION INSPECTION ON-SITE
Evaluation Responsible Person Identifier: TBD
Evaluation Responsible Sub-Organization: SW
Actual Return to Compliance Date: 1993-08-23 00:00:00.0
Scheduled Compliance Date: Not reported
Date of Request: Not reported
Date Response Received: Not reported
Request Agency: Not reported
Former Citation: Not reported

Evaluation Date: 1993-05-17 00:00:00.0
Evaluation Responsible Agency: State
Found Violation: Yes
Evaluation Type Description: COMPLIANCE EVALUATION INSPECTION ON-SITE
Evaluation Responsible Person Identifier: TBD
Evaluation Responsible Sub-Organization: SW
Actual Return to Compliance Date: 1993-08-23 00:00:00.0
Scheduled Compliance Date: 1993-07-14 00:00:00.0
Date of Request: Not reported
Date Response Received: Not reported
Request Agency: Not reported

Map ID
Direction
Distance
Elevation

MAP FINDINGS

Site

Database(s)

EDR ID Number
EPA ID Number

PRODUCTION BLAST CONSULTANTS INC (Continued)

1000501413

Former Citation: Not reported

Evaluation Date: 1993-05-17 00:00:00.0
Evaluation Responsible Agency: State
Found Violation: Yes
Evaluation Type Description: COMPLIANCE EVALUATION INSPECTION ON-SITE
Evaluation Responsible Person Identifier: TBD
Evaluation Responsible Sub-Organization: SW
Actual Return to Compliance Date: 1993-08-23 00:00:00.0
Scheduled Compliance Date: Not reported
Date of Request: Not reported
Date Response Received: Not reported
Request Agency: Not reported
Former Citation: Not reported

FINDS:

Registry ID: 110005609154

Click Here:

Environmental Interest/Information System:

RCRAInfo is a national information system that supports the Resource Conservation and Recovery Act (RCRA) program through the tracking of events and activities related to facilities that generate, transport, and treat, store, or dispose of hazardous waste. RCRAInfo allows RCRA program staff to track the notification, permit, compliance, and corrective action activities required under RCRA.

Florida Environmental System Today Application (FIESTA) Data Maintenance (FDM) system maintains entity, environmental interest and affiliation data for the State of Florida.

[Click this hyperlink](#) while viewing on your computer to access additional FINDS: detail in the EDR Site Report.

ECHO:

Envid: 1000501413
Registry ID: 110005609154
DFR URL: <http://echo.epa.gov/detailed-facility-report?fid=110005609154>
Name: PRODUCTION BLAST CONSULTANTS INC
Address: 610 E HARBOR ST
City,State,Zip: TAMPA, FL 33602

**AS844
WNW
1/4-1/2
0.437 mi.
2306 ft.**

**RIVERGATE TOWER
400 N ASHLEY DR
TAMPA, FL 33602

Site 3 of 13 in cluster AS**

**FL UST U003798793
FL AST N/A
FL Financial Assurance**

**Relative:
Higher

Actual:
14 ft.**

UST:
Facility Id: 9045676
Facility Status: OPEN
Type Description: Fuel user/Non-retail
Facility Phone: 8139513388
Region: STATE
Positioning Method: AGPS
Lat/Long (dms): 27 57 55 / 82 26 8

Map ID
Direction
Distance
Elevation

MAP FINDINGS

Site

Database(s)

EDR ID Number
EPA ID Number

RIVERGATE TOWER (Continued)

U003798793

Owner:

Owner Id: 67686
Owner Name: RIVERGATE BLDG OWNER LLC
Owner Address: 400 N ASHLEY DR # C-100
Owner Address 2: ATTN: SR PROPERTY MGR
Owner City,St,Zip: TAMPA, FL 33602
Owner Contact: MARY SLATTER (SR PROPERTY MGR)
Owner Phone: 8132292590

Tank Info:

Name: RIVERGATE TOWER
Address: 400 N ASHLEY DR
City: TAMPA
Zip: 33602
Tank Id: 1
Status: Closed in place
Status Date: 03/26/2010
Install Date: 2/1/1987
Substance: Diesel-emergen generator
Content Description: Emerg Generator Diesel
Gallons: 3900
Vessel Indicator: TANK
Tank Location: UNDERGROUND
DEP Contractor: P

[Click here for Florida Oculus:](#)

AST:

Name: RIVERGATE TOWER
Address: 400 N ASHLEY DR
Facility ID: 9045676
Facility Status: OPEN
Type Description: Fuel user/Non-retail
Facility Phone: 8139513388
DEP Contractor Own: P
Region: STATE
Positioning Method: AGPS
Lat/Long (dms): 27 57 55 / 82 26 8

Owner:

Owner Id: 67686
Owner Name: RIVERGATE BLDG OWNER LLC
Owner Address: 400 N ASHLEY DR # C-100
Owner Address 2: ATTN: SR PROPERTY MGR
Owner City,St,Zip: TAMPA, FL 33602
Owner Contact: MARY SLATTER (SR PROPERTY MGR)
Owner Phone: 8132292590

Tank Id: 2
Status: In service
Status Date: 03/01/2010
Install Date: 3/1/2010
Substance: Diesel-emergen generator
Content Description: Emerg Generator Diesel

Map ID
Direction
Distance
Elevation

MAP FINDINGS

Site

Database(s)

EDR ID Number
EPA ID Number

RIVERGATE TOWER (Continued)

U003798793

Gallons: 4000
Tank Location: ABOVEGROUND

Construction:

Tank Id: 2
Construction Category: Primary Construction
Construction Description: Steel

Tank Id: 2
Construction Category: Secondary Containment
Construction Description: Double wall

Tank Id: 2
Construction Category: Overfill/Spill
Construction Description: Spill containment bucket

Tank Id: 2
Construction Category: Overfill/Spill
Construction Description: Level gauges/alarms

Monitoring:

Tank ID: 2
Monitoring Description: Monitor tank bottom space

Piping:

Tank ID: 2
Piping Category: Primary Construction
Piping Description: Steel/galvanized metal

Tank ID: 2
Piping Category: Miscellaneous Attributes
Piping Description: Suction piping system

Tank ID: 2
Piping Category: Miscellaneous Attributes
Piping Description: Abv, no soil contact

[Click here for Florida Oculus:](#)

FL Financial Assurance 3:

Name: RIVERGATE TOWER
Address: 400 N ASHLEY DR
City,State,Zip: TAMPA, FL 33602
Region: 3
Facility ID: 9045676
Facility Phone: 8139513388
Facility Status: OPEN
Facility Type: C
Type Description: Fuel user/Non-retail
DEP CO: P
Financial Responsibility: INSURANCE
Insurance Company: ACE
Effective Date: 12/20/2007
Expire Date: 12/20/2008

Map ID
Direction
Distance
Elevation

MAP FINDINGS

Site

Database(s)

EDR ID Number
EPA ID Number

RIVERGATE TOWER (Continued)

U003798793

Owner ID: 67686
Owner Name: RIVERGATE BLDG OWNER LLC
Owner Address: 400 N ASHLEY DR # C-100
Owner Address2: ATTN: SR PROPERTY MGR
Owner City,St,Zip: TAMPA, FL 33602
Contact: MARY SLATTER (SR PROPERTY MGR)
Resp Party Phone: 8132292590

Name: RIVERGATE TOWER
Address: 400 N ASHLEY DR
City,State,Zip: TAMPA, FL 33602
Region: 3
Facility ID: 9045676
Facility Phone: 8139513388
Facility Status: OPEN
Facility Type: C

Type Description: Fuel user/Non-retail
DEP CO: P

Financial Responsibility: INSURANCE

Insurance Company: ACE

Effective Date: 12/20/2007

Expire Date: 12/20/2010

Owner ID: 67686

Owner Name: RIVERGATE BLDG OWNER LLC

Owner Address: 400 N ASHLEY DR # C-100

Owner Address2: ATTN: SR PROPERTY MGR

Owner City,St,Zip: TAMPA, FL 33602

Contact: MARY SLATTER (SR PROPERTY MGR)

Resp Party Phone: 8132292590

Name: RIVERGATE TOWER
Address: 400 N ASHLEY DR
City,State,Zip: TAMPA, FL 33602
Region: 3

Facility ID: 9045676

Facility Phone: 8139513388

Facility Status: OPEN

Facility Type: C

Type Description: Fuel user/Non-retail

DEP CO: P

Financial Responsibility: INSURANCE

Insurance Company: ACE

Effective Date: 12/20/2009

Expire Date: 12/20/2010

Owner ID: 67686

Owner Name: RIVERGATE BLDG OWNER LLC

Owner Address: 400 N ASHLEY DR # C-100

Owner Address2: ATTN: SR PROPERTY MGR

Owner City,St,Zip: TAMPA, FL 33602

Contact: MARY SLATTER (SR PROPERTY MGR)

Resp Party Phone: 8132292590

Name: RIVERGATE TOWER
Address: 400 N ASHLEY DR
City,State,Zip: TAMPA, FL 33602
Region: 3
Facility ID: 9045676

Map ID
Direction
Distance
Elevation

MAP FINDINGS

Site

Database(s)

EDR ID Number
EPA ID Number

RIVERGATE TOWER (Continued)

U003798793

Facility Phone: 8139513388
Facility Status: OPEN
Facility Type: C
Type Description: Fuel user/Non-retail
DEP CO: P
Financial Responsibility: INSURANCE
Insurance Company: COMMERCE & INDUSTRY
Effective Date: 10/08/2012
Expire Date: 10/08/2013
Owner ID: 67686
Owner Name: RIVERGATE BLDG OWNER LLC
Owner Address: 400 N ASHLEY DR # C-100
Owner Address2: ATTN: SR PROPERTY MGR
Owner City,St,Zip: TAMPA, FL 33602
Contact: MARY SLATTER (SR PROPERTY MGR)
Resp Party Phone: 8132292590

Name: RIVERGATE TOWER
Address: 400 N ASHLEY DR
City,State,Zip: TAMPA, FL 33602
Region: 3
Facility ID: 9045676
Facility Phone: 8139513388
Facility Status: OPEN
Facility Type: C
Type Description: Fuel user/Non-retail
DEP CO: P
Financial Responsibility: INSURANCE
Insurance Company: GREAT NORTHERN INSURANCE COMPANY
Effective Date: 05/01/2017
Expire Date: 05/01/2018
Owner ID: 67686
Owner Name: RIVERGATE BLDG OWNER LLC
Owner Address: 400 N ASHLEY DR # C-100
Owner Address2: ATTN: SR PROPERTY MGR
Owner City,St,Zip: TAMPA, FL 33602
Contact: MARY SLATTER (SR PROPERTY MGR)
Resp Party Phone: 8132292590

Name: RIVERGATE TOWER
Address: 400 N ASHLEY DR
City,State,Zip: TAMPA, FL 33602
Region: 3
Facility ID: 9045676
Facility Phone: 8139513388
Facility Status: OPEN
Facility Type: C
Type Description: Fuel user/Non-retail
DEP CO: P
Financial Responsibility: INSURANCE
Insurance Company: GREAT NORTHERN INSURANCE COMPANY
Effective Date: 05/01/2018
Expire Date: 05/01/2019
Owner ID: 67686
Owner Name: RIVERGATE BLDG OWNER LLC
Owner Address: 400 N ASHLEY DR # C-100
Owner Address2: ATTN: SR PROPERTY MGR

Map ID
Direction
Distance
Elevation

MAP FINDINGS

Site

Database(s)

EDR ID Number
EPA ID Number

RIVERGATE TOWER (Continued)

U003798793

Owner City,St,Zip: TAMPA, FL 33602
Contact: MARY SLATTER (SR PROPERTY MGR)
Resp Party Phone: 8132292590

Name: RIVERGATE TOWER
Address: 400 N ASHLEY DR
City,State,Zip: TAMPA, FL 33602
Region: 3
Facility ID: 9045676
Facility Phone: 8139513388
Facility Status: OPEN
Facility Type: C
Type Description: Fuel user/Non-retail
DEP CO: P
Financial Responsibility: INSURANCE
Insurance Company: ILLINOIS UNION
Effective Date: 03/09/2010
Expire Date: 03/09/2011
Owner ID: 67686
Owner Name: RIVERGATE BLDG OWNER LLC
Owner Address: 400 N ASHLEY DR # C-100
Owner Address2: ATTN: SR PROPERTY MGR
Owner City,St,Zip: TAMPA, FL 33602
Contact: MARY SLATTER (SR PROPERTY MGR)
Resp Party Phone: 8132292590

AS845 **TRADEMARK METALS REECYCLING**
WNW **400 N ASHLEY DRIVE -STE 1300**
1/4-1/2 **TAMPA, FL 33602**

0.437 mi.
2306 ft.

Site 4 of 13 in cluster AS

Relative:
Higher

Actual:
14 ft.

FINDS:
Registry ID: 110042262958

Click Here:

Environmental Interest/Information System:

AFS (Aerometric Information Retrieval System (AIRS) Facility Subsystem) replaces the former Compliance Data System (CDS), the National Emission Data System (NEDS), and the Storage and Retrieval of Aerometric Data (SAROAD). AFS is the national repository for information concerning airborne pollution in the United States. AFS is used to track emissions and compliance data from industrial plants. AFS data are utilized by states to prepare State Implementation Plans to comply with regulatory programs and by EPA as an input for the estimation of total national emissions. AFS is undergoing a major redesign to support facility operating permits required under Title V of the Clean Air Act.
AIR MINOR

Click this hyperlink while viewing on your computer to access additional FINDS: detail in the EDR Site Report.

ECHO:

Envid: 1016094033
Registry ID: 110042262958
DFR URL: <http://echo.epa.gov/detailed-facility-report?fid=110042262958>
Name: TRADEMARK METALS REECYCLING

FINDS **1016094033**
ECHO **N/A**

Map ID
Direction
Distance
Elevation

MAP FINDINGS

Site

Database(s)

EDR ID Number
EPA ID Number

TRADEMARK METALS REECYCLING (Continued)

1016094033

Address: 400 N ASHLEY DRIVE -STE 1300
City,State,Zip: TAMPA, FL 33602

AS846
WNW
1/4-1/2
0.437 mi.
2306 ft.

SYKES ENTERPRISES INC
400 N AHSLEY DR
TAMPA, FL 33602

Site 5 of 13 in cluster AS

FL Financial Assurance **S107937558**
N/A

Relative:
Higher

FL Financial Assurance 3:

Actual:
14 ft.

Name: SYKES ENTERPRISES INC
Address: 400 N AHSLEY DR
City,State,Zip: TAMPA, FL 33602
Region: 3
Facility ID: 9805145
Facility Phone: 8134703294
Facility Status: CLOSED
Facility Type: C
Type Description: Fuel user/Non-retail
DEP CO: P
Financial Responsibility: INSURANCE
Insurance Company: COMMERCE & INDUSTRY
Effective Date: 12/01/2008
Expire Date: 12/01/2010
Owner ID: 53516
Owner Name: SYKES ENTERPRISES INC
Owner Address: 400 N ASHLEY DR #3100
Owner Address2: ATTN:STORAGE TANK REGIS
Owner City,St,Zip: TAMPA, FL 33602
Contact: TOM KOTT
Resp Party Phone: 8135054489

Name: SYKES ENTERPRISES INC
Address: 400 N AHSLEY DR
City,State,Zip: TAMPA, FL 33602
Region: 3
Facility ID: 9805145
Facility Phone: 8134703294
Facility Status: CLOSED
Facility Type: C
Type Description: Fuel user/Non-retail
DEP CO: P
Financial Responsibility: INSURANCE
Insurance Company: ZURICH-AMERICAN
Effective Date: 06/30/2010
Expire Date: 06/30/2011
Owner ID: 53516
Owner Name: SYKES ENTERPRISES INC
Owner Address: 400 N ASHLEY DR #3100
Owner Address2: ATTN:STORAGE TANK REGIS
Owner City,St,Zip: TAMPA, FL 33602
Contact: TOM KOTT
Resp Party Phone: 8135054489

Map ID
Direction
Distance
Elevation

MAP FINDINGS

Site Database(s) EDR ID Number
EPA ID Number

AS847 **NCNB TYPESETTING & COPY CENTER**
WNW **400 N ASHLEY DR FL 16**
1/4-1/2 **TAMPA, FL 33602**
0.437 mi.
2306 ft. **Site 6 of 13 in cluster AS**

RCRA NonGen / NLR **1000161395**
FINDS **FLD982138828**
ECHO

Relative:
Higher

Actual:
14 ft.

RCRA NonGen / NLR:
Date Form Received by Agency: 2013-10-11 00:00:00.0
Handler Name: NCNB TYPESETTING & COPY CENTER
Handler Address: 400 N ASHLEY DR FL 16
Handler City,State,Zip: TAMPA, FL 33602-4345
EPA ID: FLD982138828
Contact Name: BILL SHAVER
Contact Address: N ASHLEY DR FL 16
Contact City,State,Zip: TAMPA, FL 33602-4345
Contact Telephone: 813-224-5115
Contact Fax: Not reported
Contact Email: Not reported
Contact Title: MANAGER
EPA Region: 04
Land Type: Private
Federal Waste Generator Description: Not a generator, verified
Non-Notifier: Not reported
Biennial Report Cycle: Not reported
Accessibility: Not reported
Active Site Indicator: Not reported
State District Owner: FL
State District: SW
Mailing Address: N ASHLEY DR
Mailing City,State,Zip: TAMPA, FL 33602-4345
Owner Name: BILL SHAVER
Owner Type: Private
Operator Name: Not reported
Operator Type: Not reported
Short-Term Generator Activity: No
Importer Activity: No
Mixed Waste Generator: No
Transporter Activity: No
Transfer Facility Activity: No
Recycler Activity with Storage: No
Small Quantity On-Site Burner Exemption: No
Smelting Melting and Refining Furnace Exemption: No
Underground Injection Control: No
Off-Site Waste Receipt: No
Universal Waste Indicator: No
Universal Waste Destination Facility: No
Federal Universal Waste: No
Active Site Fed-Reg Treatment Storage and Disposal Facility: Not reported
Active Site Converter Treatment storage and Disposal Facility: Not reported
Active Site State-Reg Treatment Storage and Disposal Facility: Not reported
Active Site State-Reg Handler: ---
Federal Facility Indicator: Not reported
Hazardous Secondary Material Indicator: NN
Sub-Part K Indicator: Not reported
Commercial TSD Indicator: No
Treatment Storage and Disposal Type: Not reported
2018 GPRA Permit Baseline: Not on the Baseline
2018 GPRA Renewals Baseline: Not on the Baseline
Permit Renewals Workload Universe: Not reported

Map ID
Direction
Distance
Elevation

MAP FINDINGS

Site

Database(s)

EDR ID Number
EPA ID Number

NCNB TYPESETTING & COPY CENTER (Continued)

1000161395

Permit Workload Universe:	Not reported
Permit Progress Universe:	Not reported
Post-Closure Workload Universe:	Not reported
Closure Workload Universe:	Not reported
202 GPRA Corrective Action Baseline:	No
Corrective Action Workload Universe:	No
Subject to Corrective Action Universe:	No
Non-TSDFs Where RCRA CA has Been Imposed Universe:	No
TSDFs Potentially Subject to CA Under 3004 (u)/(v) Universe:	No
TSDFs Only Subject to CA under Discretionary Auth Universe:	No
Corrective Action Priority Ranking:	No NCAPS ranking
Environmental Control Indicator:	No
Institutional Control Indicator:	No
Human Exposure Controls Indicator:	N/A
Groundwater Controls Indicator:	N/A
Operating TSDF Universe:	Not reported
Full Enforcement Universe:	Not reported
Significant Non-Complier Universe:	No
Unaddressed Significant Non-Complier Universe:	No
Addressed Significant Non-Complier Universe:	No
Significant Non-Complier With a Compliance Schedule Universe:	No
Financial Assurance Required:	Not reported
Handler Date of Last Change:	2015-01-30 14:51:56.0
Recognized Trader-Importer:	No
Recognized Trader-Exporter:	No
Importer of Spent Lead Acid Batteries:	No
Exporter of Spent Lead Acid Batteries:	No
Recycler Activity Without Storage:	Not reported
Manifest Broker:	Not reported
Sub-Part P Indicator:	No

Hazardous Waste Summary:

Waste Code:	D001
Waste Description:	IGNITABLE WASTE
Waste Code:	D002
Waste Description:	CORROSIVE WASTE
Waste Code:	D003
Waste Description:	REACTIVE WASTE

Handler - Owner Operator:

Owner/Operator Indicator:	Owner
Owner/Operator Name:	BILL SHAVER
Legal Status:	Private
Date Became Current:	1996-12-27 00:00:00.
Date Ended Current:	Not reported
Owner/Operator Address:	400 N ASHLEY DR FL 16
Owner/Operator City,State,Zip:	TAMPA, FL 33602-4345
Owner/Operator Telephone:	Not reported
Owner/Operator Telephone Ext:	Not reported
Owner/Operator Fax:	Not reported
Owner/Operator Email:	Not reported
Owner/Operator Indicator:	Owner

Map ID
Direction
Distance
Elevation

MAP FINDINGS

Site

Database(s)

EDR ID Number
EPA ID Number

NCNB TYPESETTING & COPY CENTER (Continued)

1000161395

Owner/Operator Name: SHAVER BILL
Legal Status: Private
Date Became Current: 1996-12-27 00:00:00.
Date Ended Current: Not reported
Owner/Operator Address: 400 N ASHLEY DR FL 16
Owner/Operator City,State,Zip: TAMPA, FL 33602-4345
Owner/Operator Telephone: Not reported
Owner/Operator Telephone Ext: Not reported
Owner/Operator Fax: Not reported
Owner/Operator Email: Not reported

Owner/Operator Indicator: Owner
Owner/Operator Name: BILL SHAVER
Legal Status: Private
Date Became Current: 1996-12-27 00:00:00.
Date Ended Current: Not reported
Owner/Operator Address: 400 N ASHLEY DR FL 16
Owner/Operator City,State,Zip: TAMPA, FL 33602-4345
Owner/Operator Telephone: Not reported
Owner/Operator Telephone Ext: Not reported
Owner/Operator Fax: Not reported
Owner/Operator Email: Not reported

Historic Generators:

Receive Date: 2013-10-11 00:00:00.0
Handler Name: NCNB TYPESETTING & COPY CENTER
Federal Waste Generator Description: Not a generator, verified
State District Owner: FL
Large Quantity Handler of Universal Waste: No
Recognized Trader Importer: No
Recognized Trader Exporter: No
Spent Lead Acid Battery Importer: No
Spent Lead Acid Battery Exporter: No
Current Record: Yes
Non Storage Recycler Activity: Not reported
Electronic Manifest Broker: Not reported

Receive Date: 1990-04-13 00:00:00.0
Handler Name: NCNB TYPESETTING & COPY CENTER
Federal Waste Generator Description: Small Quantity Generator
State District Owner: FL
Large Quantity Handler of Universal Waste: No
Recognized Trader Importer: No
Recognized Trader Exporter: No
Spent Lead Acid Battery Importer: No
Spent Lead Acid Battery Exporter: No
Current Record: No
Non Storage Recycler Activity: Not reported
Electronic Manifest Broker: Not reported

List of NAICS Codes and Descriptions:

NAICS Codes: No NAICS Codes Found

Facility Has Received Notices of Violations:

Violations: No Violations Found

Map ID
Direction
Distance
Elevation

MAP FINDINGS

Site

Database(s)

EDR ID Number
EPA ID Number

NCNB TYPESETTING & COPY CENTER (Continued)

1000161395

Evaluation Action Summary:

Evaluations:

No Evaluations Found

FINDS:

Registry ID: 110005273541

Click Here:

Environmental Interest/Information System:

RCRAInfo is a national information system that supports the Resource Conservation and Recovery Act (RCRA) program through the tracking of events and activities related to facilities that generate, transport, and treat, store, or dispose of hazardous waste. RCRAInfo allows RCRA program staff to track the notification, permit, compliance, and corrective action activities required under RCRA.

Florida Environmental System Today Application (FIESTA) Data Maintenance (FDM) system maintains entity, environmental interest and affiliation data for the State of Florida.

[Click this hyperlink](#) while viewing on your computer to access additional FINDS: detail in the EDR Site Report.

ECHO:

Envid: 1000161395
Registry ID: 110005273541
DFR URL: <http://echo.epa.gov/detailed-facility-report?fid=110005273541>
Name: NCNB TYPESETTING & COPY CENTER
Address: 400 N ASHLEY DR FL 16
City,State,Zip: TAMPA, FL 33602

AS848 **RADIANT OIL CORPORATION**
WNW **1900 NCNB PLAZA 400 NORTH ASHLEY DRIVE**
1/4-1/2 **TAMPA, FL 33602**

0.437 mi.
2306 ft.

Site 7 of 13 in cluster AS

PRP 1026630645
N/A

Relative:
Higher

Actual:
14 ft.

PRP:

Name: RADIANT OIL CORPORATION
Address: 1900 NCNB PLAZA 400 NORTH ASHLEY DRIVE
City,State,Zip: TAMPA, FL 33602
Superfund EPAID: FLD980494959
Superfund Name: TAYLOR ROAD LANDFILL
Superfund Address: TAYLOR RD
Superfund City,State,Zip: SEFFNER, FL 33619
NPL Status: Currently on the Final NPL
NPL Status Short Name: Not reported
Data Type: SPECIAL NOTICE
Action Date: 7/13/1992
Settlement Code: SG-1
Settlement: Spcl Not Ltrs

Map ID
Direction
Distance
Elevation

MAP FINDINGS

EDR ID Number
EPA ID Number

AS849 COLONNADE PROPERTIES
WNW 400 NORTH ASHLEY
1/4-1/2 TAMPA, FL 33602

FL TIER 2 S107716809
N/A

0.437 mi.
2306 ft.

Site 8 of 13 in cluster AS

Relative:
Higher

TIER 2:

Actual:
14 ft.

Name: COLONNADE PROPERTIES
Address: 400 NORTH ASHLEY
City,State,Zip: TAMPA, FL 336024326
Year: Not reported
Facility Id: Not reported
Active Date: 01/01/1988
Inactive Date: 03/13/2007
Sale Pending: False
Original Date: Not reported
PLOT Source: Address
Latitude: 27.947480
Longitude: -82.459650
LEPC District: 8
Counties: Pinellas,Pasco,Manatee,Hillsborough,
SERC: 20463
Program Level: 0
PRIME: 11884
SIC Code: 6531
SIC Code 2: Not reported
NAICS Code: 53121

Other Chemical Data:

Report Year: 2004
Tier 2 Report ID: 87530
Chemical ID: 199901
CAS Number: 68476346
Chemical Name: DIESEL FUEL OIL (HIGH SULFUR)
Chemical Date: 1/21/2005
Average Amount: 5
Maximum Amount: 288600
Location ID: 363249
Chemical State: LIQUID
Mixture: True
Mixture Percent: .00
Containter: A - ABOVE GROUND TANK
Pressure: 1 - AMBIENT PRESSURE
Temperature: 4 - AMBIENT TEMPERATURE
Average Amount: 5
Maximum Amount: 288600
Days on Site: 365
Site Plan: False
Site Plan Document: Not reported
Private Location: False
Location: WEST SIDE OF B-2 LEVEL OF PARKING GARAGE IN CONCRETE ENCLOSURE

Report Year: 2003
Tier 2 Report ID: 84145
Chemical ID: 194593
CAS Number: 68476346
Chemical Name: DIESEL FUEL OIL (HIGH SULFUR)
Chemical Date: 7/8/2004
Average Amount: 2

Map ID
Direction
Distance
Elevation

MAP FINDINGS

Site

Database(s)

EDR ID Number
EPA ID Number

COLONNADE PROPERTIES (Continued)

S107716809

Maximum Amount: 25323
Location ID: 357068
Chemical State: LIQUID
Mixture: True
Mixture Percent: .00
Containter: A - ABOVE GROUND TANK
Pressure: 1 - AMBIENT PRESSURE
Temperature: 4 - AMBIENT TEMPERATURE
Average Amount: 2
Maximum Amount: 25323
Days on Site: 365
Site Plan: False
Site Plan Document: Not reported
Private Location: False
Location: WEST SIDE OF BD LEVE OF PARKING GARAGE IN CONCRETE ENCLOSURE

Report Year: 2002
Tier 2 Report ID: 80972
Chemical ID: 172799
CAS Number: 68476346
Chemical Name: DIESEL FUEL OIL (HIGH SULFUR)
Chemical Date: 1/2/1972
Average Amount: 5
Maximum Amount: 288600
Location ID: 329883
Chemical State: LIQUID
Mixture: True
Mixture Percent: .00
Containter: A - ABOVE GROUND TANK
Pressure: 1 - AMBIENT PRESSURE
Temperature: 4 - AMBIENT TEMPERATURE
Average Amount: 5
Maximum Amount: 288600
Days on Site: 365
Site Plan: False
Site Plan Document: Not reported
Private Location: False
Location: WEST SIDE OF B2 LEVEL OF PARKING GARAGE IN CONCRETE ENCLOSURE

Report Year: 2001
Tier 2 Report ID: 77524
Chemical ID: 130772
CAS Number: 68476346
Chemical Name: DIESEL FUEL OIL (HIGH SULFUR)
Chemical Date: 1/2/1972
Average Amount: 5
Maximum Amount: 288600
Location ID: 295879
Chemical State: LIQUID
Mixture: False
Mixture Percent: 100.00
Containter: CONV
Pressure: CONV
Temperature: CONV
Average Amount: 5

Map ID
Direction
Distance
Elevation

MAP FINDINGS

Site

Database(s)

EDR ID Number
EPA ID Number

COLONNADE PROPERTIES (Continued)

S107716809

Maximum Amount: 288600
Days on Site: 365
Site Plan: False
Site Plan Document: Not reported
Private Location: False
Location: Not reported

Report Year: 1993
Tier 2 Report ID: 8317
Chemical ID: 122615
CAS Number: 68476346
Chemical Name: DIESEL FUEL OIL (HIGH SULFUR)
Chemical Date: 1/2/1972
Average Amount: 4
Maximum Amount: 38480
Location ID: 163852
Chemical State: LIQUID
Mixture: False
Mixture Percent: 100.00
Containter: CONV
Pressure: CONV
Temperature: CONV
Average Amount: 4
Maximum Amount: 38480
Days on Site: 365
Site Plan: False
Site Plan Document: Not reported
Private Location: False
Location: Not reported

Report Year: 1994
Tier 2 Report ID: 16736
Chemical ID: 122614
CAS Number: 68476346
Chemical Name: DIESEL FUEL OIL (HIGH SULFUR)
Chemical Date: 1/2/1972
Average Amount: 4
Maximum Amount: 38480
Location ID: 178411
Chemical State: LIQUID
Mixture: False
Mixture Percent: 100.00
Containter: CONV
Pressure: CONV
Temperature: CONV
Average Amount: 4
Maximum Amount: 38480
Days on Site: 365
Site Plan: False
Site Plan Document: Not reported
Private Location: False
Location: Not reported

Report Year: 1995

Map ID
Direction
Distance
Elevation

MAP FINDINGS

Site

Database(s)

EDR ID Number
EPA ID Number

COLONNADE PROPERTIES (Continued)

S107716809

Tier 2 Report ID: 25207
Chemical ID: 122613
CAS Number: 68476346
Chemical Name: DIESEL FUEL OIL (HIGH SULFUR)
Chemical Date: 1/2/1972
Average Amount: 4
Maximum Amount: 38480
Location ID: 193751
Chemical State: LIQUID
Mixture: False
Mixture Percent: 100.00
Containter: CONV
Pressure: CONV
Temperature: CONV
Average Amount: 4
Maximum Amount: 38480
Days on Site: 365
Site Plan: False
Site Plan Document: Not reported
Private Location: False
Location: Not reported

Report Year: 1996
Tier 2 Report ID: 33755
Chemical ID: 122612
CAS Number: 68476346
Chemical Name: DIESEL FUEL OIL (HIGH SULFUR)
Chemical Date: 1/2/1972
Average Amount: 4
Maximum Amount: 38480
Location ID: 209120
Chemical State: LIQUID
Mixture: False
Mixture Percent: 100.00
Containter: CONV
Pressure: CONV
Temperature: CONV
Average Amount: 4
Maximum Amount: 38480
Days on Site: 365
Site Plan: False
Site Plan Document: Not reported
Private Location: False
Location: Not reported

Report Year: 1997
Tier 2 Report ID: 42318
Chemical ID: 122611
CAS Number: 68476346
Chemical Name: DIESEL FUEL OIL (HIGH SULFUR)
Chemical Date: 1/2/1972
Average Amount: 5
Maximum Amount: 288600
Location ID: 224932
Chemical State: LIQUID

Map ID
Direction
Distance
Elevation

MAP FINDINGS

Site

Database(s)

EDR ID Number
EPA ID Number

COLONNADE PROPERTIES (Continued)

S107716809

Mixture: False
Mixture Percent: 100.00
Container: CONV
Pressure: CONV
Temperature: CONV
Average Amount: 5
Maximum Amount: 288600
Days on Site: 365
Site Plan: False
Site Plan Document: Not reported
Private Location: False
Location: Not reported

Report Year: 1998
Tier 2 Report ID: 50979
Chemical ID: 122610
CAS Number: 68476346
Chemical Name: DIESEL FUEL OIL (HIGH SULFUR)
Chemical Date: 1/2/1972
Average Amount: 5
Maximum Amount: 288600
Location ID: 241698
Chemical State: LIQUID
Mixture: False
Mixture Percent: 100.00
Container: CONV
Pressure: CONV
Temperature: CONV
Average Amount: 5
Maximum Amount: 288600
Days on Site: 365
Site Plan: False
Site Plan Document: Not reported
Private Location: False
Location: Not reported

Report Year: 1999
Tier 2 Report ID: 59810
Chemical ID: 122609
CAS Number: 68476346
Chemical Name: DIESEL FUEL OIL (HIGH SULFUR)
Chemical Date: 1/2/1972
Average Amount: 5
Maximum Amount: 288600
Location ID: 259042
Chemical State: LIQUID
Mixture: False
Mixture Percent: 100.00
Container: CONV
Pressure: CONV
Temperature: CONV
Average Amount: 5
Maximum Amount: 288600
Days on Site: 365
Site Plan: False

Map ID
Direction
Distance
Elevation

MAP FINDINGS

Site

Database(s)

EDR ID Number
EPA ID Number

COLONNADE PROPERTIES (Continued)

S107716809

Site Plan Document: Not reported
Private Location: False
Location: Not reported

Report Year: 2000
Tier 2 Report ID: 68908
Chemical ID: 122608
CAS Number: 68476346
Chemical Name: DIESEL FUEL OIL (HIGH SULFUR)
Chemical Date: 1/2/1972
Average Amount: 4
Maximum Amount: 29600
Location ID: 277710
Chemical State: LIQUID
Mixture: False
Mixture Percent: 100.00
Containter: CONV
Pressure: CONV
Temperature: CONV
Average Amount: 4
Maximum Amount: 29600
Days on Site: 365
Site Plan: False
Site Plan Document: Not reported
Private Location: False
Location: Not reported

Company Info:

Company Name: COLONNADE PROPERTIES LLC
Company Address: 400 NORTH ASHLEY DRIVE #2590
Company City,St,Zip: TAMPA, FL 33602-4326
Company Phone: Not reported
Company Fax: Not reported
Company Email: Not reported
FEI Number: 134120974
Comany Contact Name: JENNIFER BURELL - GENERAL MANAGER
Cmpny Contact Phone: 813-229-2590
Reduced Fees: True
Exempt Fees: False
Electronic Filing: False
Employee: Not reported
Comments: Not reported

Map ID
Direction
Distance
Elevation

MAP FINDINGS

Site

Database(s)

EDR ID Number
EPA ID Number

AS850
WNW
1/4-1/2
0.437 mi.
2306 ft.

400 NORTH ASHLEY DRIVE
TAMPA, FL

FL SPILLS **S118682855**
N/A

Relative:
Higher

SPILLS:

Actual:
14 ft.

Name: Not reported
Address: 400 NORTH ASHLEY DRIVE
City,State,Zip: TAMPA, FL
OHMIT Incident Number: 49001
Incident Legacy: Not reported
On-Scene Response: Yes
Criminal Indicator: No
Hurricane Indicator: No
Incident Date: 06/03/2013
Incident Status: Closed
Incident Report Date: 06/03/2013

AS851
WNW
1/4-1/2
0.437 mi.
2306 ft.

SYKES ENTERPRISES INC
400 N AHSLEY DR
TAMPA, FL 33602

FL AST **A100211889**
N/A

Relative:
Higher

AST:

Actual:
14 ft.

Name: SYKES ENTERPRISES INC
Address: 400 N AHSLEY DR
Facility ID: 9805145
Facility Status: CLOSED
Type Description: Fuel user/Non-retail
Facility Phone: 8134703294
DEP Contractor Own: P
Region: STATE
Positioning Method: AGPS
Lat/Long (dms): 27 57 55 / 82 26 8

Owner:

Owner Id: 53516
Owner Name: SYKES ENTERPRISES INC
Owner Address: 400 N ASHLEY DR #3100
Owner Address 2: ATTN:STORAGE TANK REGIS
Owner City,St,Zip: TAMPA, FL 33602
Owner Contact: TOM KOTT
Owner Phone: 8135054489

Tank Id: 1
Status: Removed
Status Date: 02/01/2013
Install Date: 3/1/2002
Substance: Diesel-emergen generator
Content Description: Emerg Generator Diesel
Gallons: 1000
Tank Location: ABOVEGROUND

[Click here for Florida Oculus:](#)

Map ID
Direction
Distance
Elevation

MAP FINDINGS

Site

Database(s)

EDR ID Number
EPA ID Number

AS852
WNW
1/4-1/2
0.437 mi.
2306 ft.

TRADEMARK METALS REECYCLING
400 N ASHLEY DRIVE -STE 1300
TAMPA, FL 00000

US AIRS **1014689996**
N/A

Site 11 of 13 in cluster AS

Relative:
Higher

US AIRS MINOR:

Actual:
14 ft.

Envid: 1014689996
Region Code: 04
Programmatic ID: AIR 0400000012057EPA02
Facility Registry ID: 110042262958
D and B Number: Not reported
Primary SIC Code: 9999
NAICS Code: 999999
Default Air Classification Code: MIN
Facility Type of Ownership Code: POF
Air CMS Category Code: Not reported
HPV Status: Not reported

AX853
NNW
1/4-1/2
0.437 mi.
2308 ft.

CITY OF TAMPA UTILITY CAPITY IMPROVEMENT PROJECT
UNKNOWN
TAMPA, FL 33606

FINDS **1012280735**
ECHO **N/A**

Site 1 of 11 in cluster AX

Relative:
Higher

FINDS:

Registry ID: 110040323637

Actual:
19 ft.

Click Here:

Environmental Interest/Information System:

US National Pollutant Discharge Elimination System (NPDES) module of the Compliance Information System (ICIS) tracks surface water permits issued under the Clean Water Act. Under NPDES, all facilities that discharge pollutants from any point source into waters of the United States are required to obtain a permit. The permit will likely contain limits on what can be discharged, impose monitoring and reporting requirements, and include other provisions to ensure that the discharge does not adversely affect water quality.

[Click this hyperlink](#) while viewing on your computer to access additional FINDS: detail in the EDR Site Report.

ECHO:

Envid: 1012280735
Registry ID: 110064412149
DFR URL: <http://echo.epa.gov/detailed-facility-report?fid=110064412149>
Name: CITY OF TAMPA UTILITY CAPITY IMPROVEMENT PROJECT
Address: UNKNOWN
City,State,Zip: TAMPA, FL 33606

Envid: 1012280735
Registry ID: 110040323637
DFR URL: <http://echo.epa.gov/detailed-facility-report?fid=110040323637>
Name: CITY OF TAMPA UCAP 2008 WATER
Address: UNKNOWN
City,State,Zip: TAMPA, FL 33602

Map ID
Direction
Distance
Elevation

MAP FINDINGS

Site

Database(s)

EDR ID Number
EPA ID Number

AY854
North
1/4-1/2
0.438 mi.
2314 ft.
TRIO AT ENCORE
1101 RAY CHARLES BLVD
TAMPA, FL 33602
Site 1 of 11 in cluster AY

FINDS **1015943877**
ECHO **N/A**

Relative:
Higher

FINDS:
Registry ID: 110054923277

Actual:
21 ft.

Click Here:

Environmental Interest/Information System:

US National Pollutant Discharge Elimination System (NPDES) module of the Compliance Information System (ICIS) tracks surface water permits issued under the Clean Water Act. Under NPDES, all facilities that discharge pollutants from any point source into waters of the United States are required to obtain a permit. The permit will likely contain limits on what can be discharged, impose monitoring and reporting requirements, and include other provisions to ensure that the discharge does not adversely affect water quality.

[Click this hyperlink](#) while viewing on your computer to access additional FINDS: detail in the EDR Site Report.

ECHO:

Envid: 1015943877
Registry ID: 110054923277
DFR URL: <http://echo.epa.gov/detailed-facility-report?fid=110054923277>
Name: TRIO AT ENCORE
Address: 1101 RAY CHARLES BLVD
City,State,Zip: TAMPA, FL 33602

AY855
North
1/4-1/2
0.438 mi.
2314 ft.
1101 RAY CHARLES BLVD.
TAMPA, FL
Site 2 of 11 in cluster AY

FL SPILLS **S113724808**
N/A

Relative:
Higher

SPILLS:
Name: Not reported
Address: 1101 RAY CHARLES BLVD.
City,State,Zip: TAMPA, FL
OHMIT Incident Number: 49220
Incident Legacy: Not reported
On-Scene Response: No
Criminal Indicator: No
Hurricane Indicator: No
Incident Date: 06/28/2013
Incident Status: Closed
Incident Report Date: 07/05/2013
Pollutant: Hydraulic fluid
Pollutants Category: Petroleum
Substance Spilled: Hydraulic fluid
Amount Spilled (Gallons): 2
Pollutant - Unit Measure: gallon

Incident Party Name: Pipeline Construction Company
Description: Inland

Incident Party Name: Pipeline Construction Company
Description: Inland

Map ID
Direction
Distance
Elevation

MAP FINDINGS

EDR ID Number
EPA ID Number

AM856 TAMPA RUBBER TIRE WORKS
NW 206 ZACK
1/4-1/2 TAMPA, FL
0.440 mi.
2324 ft. Site 31 of 34 in cluster AM

EDR Hist Auto 1009107137
N/A

Relative: EDR Hist Auto
Lower

Actual: Year: Name: Type:
4 ft. 1920 TAMPA RUBBER TIRE WORKS AUTOMOBILE OILS AND GASOLINE

AY857
North 1249 BURDEN CT.
1/4-1/2 TAMPA, FL
0.440 mi.
2324 ft. Site 3 of 11 in cluster AY

FL SPILLS S105186954
N/A

Relative: SPILLS:
Higher Name: Not reported
Actual: Address: 1249 BURDEN CT.
21 ft. City,State,Zip: TAMPA, FL
OHMIT Incident Number: 19798
Incident Legacy: 99-04-0621Z
On-Scene Response: No
Criminal Indicator: No
Hurricane Indicator: No
Incident Date: 09/24/1999
Incident Status: Closed
Incident Report Date: Not reported

AX858 AIR DROME TIRE
NNW 612 E CASS ST
1/4-1/2 TAMPA, FL 33602
0.441 mi.
2326 ft. Site 2 of 11 in cluster AX

FL LUST U001354064
FL UST N/A
FL CLEANUP SITES
FL DWM CONTAM

Relative: LUST:
Higher Name: AIR DROME TIRE
Actual: Address: 612 E CASS ST
19 ft. City,State,Zip: TAMPA, FL 33602
Region: STATE
Facility Id: 8624801
Facility Status: CLOSED
Facility Type: C - Fuel user/Non-retail
Facility Phone: (813)229-0631
Facility Cleanup Rank: Not reported
District: Southwest District
Lat/Long (dms): 27 57 10.1753 / 82 27 24.4115
Section: Not reported
Township: Not reported
Range: Not reported
Feature: Not reported
Method: UNVR
Datum: 0
Score: 10
Score Effective Date: 2005-11-02 00:00:00
Score When Ranked: Not reported
Operator: AIR DROME TIRE

Map ID
Direction
Distance
Elevation

MAP FINDINGS

Site

Database(s)

EDR ID Number
EPA ID Number

AIR DROME TIRE (Continued)

U001354064

Name Update: Not reported
Address Update: Not reported

Petroleum Cleanup PCT Facility Score:

Facility Cleanup Status: ONGO - ONGOING
Contact: ACCOUNTS PAYABLE
Contact Company: J H WILLIAMS OIL CO INC
Contact Address: PO BOX 439
Contact City/State/Zip: TAMPA, FL 33601
Phone: (813)917-8358
Bad Address Ind: N
State: FL
Zip: 33602, 3434
Score: 10
Score Effective Date: 2005-11-02 00:00:00
Related Party ID: 11229
Primary RP Role: ACCOUNT OWNER
RP Begin Date: 1986-05-05
RP Zip: 439
RP Extension: Not reported

Discharge Cleanup Summary:

Discharge Date: 2/25/2005
PCT Discharge Combined: Not reported
Cleanup Required: R - CLEANUP REQUIRED
Discharge Cleanup Status: SA - SA ONGOING
Disch Cleanup Status Date: 3/16/2017
Cleanup Work Status: AWAITING
Information Source: D - DISCHARGE NOTIFICATION
Other Source Description: Not reported
Eligibility Indicator: E - ELIGIBLE
Site Manager: SMITH_LWS
Site Mgr End Date: 4/11/2018
Tank Office: PCTM5 - PETROLEUM CLEANUP TEAM 5

Petroleum Cleanup Program Eligibility:

Facility ID: 8624801
Discharge Date: 2/25/2005
Pct Discharge Combined With: Not reported
Cleanup Required: R - CLEANUP REQUIRED
Discharge Cleanup Status: SA - SA ONGOING
Disch Cleanup Status Date: 3/16/2017
Cleanup Work Status: INACTIVE
Information Source: Not reported
Other Source Description: Not reported
Application Received Date: Not reported
Cleanup Program: I - INNOCENT VICTIM PETROLEUM STORAGE SYSTEM RESTORATION PROGRAM
Eligibility Status: Not reported
Elig Status Date: Not reported
Letter Of Intent Date: Not reported
Redetermined: Not reported
Inspection Date: Not reported
Site Manager: SMITH_LWS
Site Mgr End Date: 4/11/2018
Tank Office: PCTM5 - PETROLEUM CLEANUP TEAM 5
Deductible Amount: Not reported
Deductible Paid To Date: Not reported
Co-Pay Amount: Not reported

Map ID
Direction
Distance
Elevation

MAP FINDINGS

Site

Database(s)

EDR ID Number
EPA ID Number

AIR DROME TIRE (Continued)

U001354064

Co-Pay Paid To Date:	Not reported
Cap Amount:	0
Contaminated Media:	
Discharge Date:	2/25/2005
Pct Discharge Combined With:	Not reported
Cleanup Required:	R - CLEANUP REQUIRED
Discharge Cleanup Status:	SA - SA ONGOING
Disch Cleanup Status Date:	3/16/2017
Cleanup Work Status:	INACTIVE
Information Source:	D - DISCHARGE NOTIFICATION
Other Source Description:	Not reported
Elig Indicator:	E - ELIGIBLE
Site Manager:	SMITH_LWS
Site Mgr End Date:	4/11/2018
Tank Office:	PCTM5 - PETROLEUM CLEANUP TEAM
Contaminated Drinking Wells:	Not reported
Contaminated Monitoring Well:	Not reported
Contaminated Soil:	Yes
Contaminated Surface Water:	Not reported
Contaminated Ground Water:	Yes
Pollutant:	A - Leaded Gas
Pollutant Other Description:	Not reported
Gallons Discharged:	Not reported
Task Information:	
District:	SWD
Facility ID:	8624801
Facility Status:	CLOSED
Facility Type:	C - Fuel user/Non-retail -
County:	HILLSBOROUGH
County ID:	29
Cleanup Eligibility Status:	E
Source Effective Date:	Not reported
Discharge Date:	02-25-2005
Cleanup Required:	R - CLEANUP REQUIRED
Discharge Cleanup Status:	SA - SA ONGOING
Disch Cleanup Status Date:	03-16-2017
SRC Action Type:	-
SRC Submit Date:	Not reported
SRC Review Date:	Not reported
SRC Completion Status:	-
SRC Issue Date:	Not reported
SRC Comment:	Not reported
Cleanup Work Status:	INACTIVE
Site Mgr:	SMITH_LWS
Site Mgr End Date:	04-11-2018
Tank Office:	PCTM5 - Team 5
SR Task ID:	Not reported
SR Cleanup Responsible:	-
SR Funding Eligibility Type:	-
SR Actual Cost:	Not reported
SR Completion Date:	Not reported
SR Payment Date:	Not reported
SR Oral Date:	Not reported
SR Written Date:	Not reported
SR Soil Removal:	Not reported
SR Free Product Removal:	Not reported

Map ID
Direction
Distance
Elevation

MAP FINDINGS

Site

Database(s)

EDR ID Number
EPA ID Number

AIR DROME TIRE (Continued)

U001354064

SR Soil Tonnage Removed: Not reported
SR Soil Treatment: Not reported
SR Other Treatment: Not reported
SR Alternate Proc Received Date: Not reported
SR Alternate Procedure Status: Not reported
SR Alternate Procedure Status Date: Not reported
SR Alternate Procedure Comments: Not reported
SA Task ID: 93806
SA Cleanup Responsible: -
SA Funding Eligibility Type: -
SA Actual Cost: Not reported
SA Completion Date: Not reported
SA Payment Date: Not reported
RAP Task ID: Not reported
RAP Cleanup Responsible ID: -
RAP Funding Eligibility Type: -
RAP Actual Cost: Not reported
RAP Completion Date: Not reported
RAP Payment Date: Not reported
RAP Last Order Approved: Not reported
RA Task ID: Not reported
RA Cleanup Responsible: -
RA Funding Eligibility Type: -
RA Years to Complete: Not reported
RA Actual Cost: Not reported

[Click here for Florida Oculus:](#)

UST:

Facility Id: 8624801
Facility Status: CLOSED
Type Description: Fuel user/Non-retail
Facility Phone: 8132290631
Region: STATE
Positioning Method: UNVR
Lat/Long (dms): 27 57 11 / 82 27 28

Owner:

Owner Id: 11229
Owner Name: J H WILLIAMS OIL CO INC
Owner Address: PO BOX 439
Owner Address 2: ATTN: ACCOUNTS PAYABLE
Owner City,St,Zip: TAMPA, FL 33601
Owner Contact: ACCOUNTS PAYABLE
Owner Phone: 8139178358

Tank Info:

Name: AIR DROME TIRE
Address: 612 E CASS ST
City: TAMPA
Zip: 33602
Tank Id: 1
Status: Removed
Status Date: Not reported
Install Date: 6/1/1964
Substance: Z
Content Description: Other Non Regulated

Map ID
Direction
Distance
Elevation

MAP FINDINGS

Site

Database(s)

EDR ID Number
EPA ID Number

AIR DROME TIRE (Continued)

U001354064

Gallons: 1000
Vessel Indicator: TANK
Tank Location: UNDERGROUND
DEP Contractor: P

[Click here for Florida Oculus:](#)

CLEANUP SITES:

Name: AIR DROME TIRE
Address: 612 E CASS ST
City,State,Zip: TAMPA, FL 33602
DEP Cleanup Site Key: 66156560
Source Database Name: Storage Tank Contamination Monitoring
Source Database Id: 8624801
CPAC Program Area Id: TK
CLLC Cleanup Category Key: PETRO
RSC2 Remediation Status Key: PENDING
Data Load Date: 02/22/2021
OC3 Office Id: SWD
Physical Address Line 2: Not reported
OIC Object Of Interest Id: FACIL
PC2 Proximity Id: VICIN
Calc Coordinates Accuracy Level Id: 4
CMC2 Coordinate Method Id: Digital Aerial Photography With Ground Control
DC4 Datum Id: High Accuracy Reference Network
VSC1 Verification Status: REVIEWED
Collect Username: BERNHARD_K
Collect Date: 03/08/2006
Collect Affiliation: DEPARTMENT OF ENVIRONMENTAL PROTECTION
Map Source: 1999 doqs
Map Source Scale: 5000
Interpolation Scale: Not reported
Verifier Username: BERNHARD_K
Verifier Affiliation: DEPARTMENT OF ENVIRONMENTAL PROTECTION
Verification Date: 03/08/2006
Verified Coordinate Method Id: Digital Aerial Photography With Ground Control
Source Database Name Code: STCM
CMC2 Coordinate Method ID Code: DPHO
DC4 Datum ID Code: HARN
Verified Coordinate Method ID Code: DPHO
Comments: Not reported
Latitude/Longitude (deg/min/sec): 27 57 / 82 27

DWM CONTAM:

Name: AIR DROME TIRE
Address: 612 E CASS ST
City,State,Zip: TAMPA, FL 33602
Program Site Id: 8624801
Lat DD: 27
Lat MM: 57
Lat SS: 10.1753
Long DD: 82
Long MM: 27
Long SS: 24.4115
Office/ District: SWD

Map ID
Direction
Distance
Elevation

MAP FINDINGS

Site

Database(s)

EDR ID Number
EPA ID Number

AIR DROME TIRE (Continued)

U001354064

Program Area: STORAGE TANKS
Priority Score: 10
Datum: 0
Method: UNVR
Facility Status: CLOSED
Facility Type: C - Fuel user/Non-retail
Score Effective Date: 2005-11-02 00:00:00
Score When Ranked: Not reported
Rank: Not reported
Operator: MICHAEL WEINBERGER
Phone: (732)382-3400
Name Changed: Not reported
Addr Changed: 2003-10-07 00:00:00
Related Party ID: 11229
Primary RP Role: ACCOUNT OWNER
RP Begin Date: 5/5/1986
RP Name: J H WILLIAMS OIL CO INC
RP Address1: PO BOX 439
RP Address2: ATTN: ACCOUNTS PAYABLE
RP City: TAMPA
RP State: FL
RP Zip5: 33601
RP Zip4: 439
Contact: ACCOUNTS PAYABLE
RP Phone: (813)917-8358
RP Extension: Not reported
Site Manager: Not reported

AX859
NNW
1/4-1/2
0.441 mi.
2326 ft.

AIR DROME TIRE
612 E CASS ST
TAMPA, FL
Site 3 of 11 in cluster AX

FL RGA LUST **S115160276**
N/A

Relative:
Higher
Actual:
19 ft.

RGA LUST:

2012	AIR DROME TIRE	612 E CASS ST
2011	AIR DROME TIRE	612 E CASS ST
2010	AIR DROME TIRE	612 E CASS ST
2009	AIR DROME TIRE	612 E CASS ST
2008	AIR DROME TIRE	612 E CASS ST
2007	AIR DROME TIRE	612 E CASS ST
2006	AIR DROME TIRE	612 E CASS ST
2005	AIR DROME TIRE	612 E CASS ST

AP860
NW
1/4-1/2
0.441 mi.
2330 ft.

BARBER R H INC
803 FLORIDA AV
TAMPA, FL
Site 17 of 42 in cluster AP

EDR Hist Auto **1009106785**
N/A

Relative:
Higher

EDR Hist Auto

Actual:
9 ft.

Year: Name:
1925 BARBER R H INC

Type:
AUTOMOBILE REPAIRERS

MAP FINDINGS

Site

Database(s)

EDR ID Number
EPA ID Number

EDR Hist Auto 1009107317
N/A

EDR Hist Auto

Type:
AUTOMOBILE REPAIRING
GASOLINE AND OIL SERVICE STATIONS
AUTOMOBILE GARAGES

ERNS 872758
N/A

ERNS 1987-1989:	
NRC Report #:	00002758
Envid:	872758
Spill Date:	19870322
Spill Time:	1000
EPA Region:	00
EPA Region 2:	Not reported
County:	HILLSBORO
Spill Address 1:	Not reported
Spill City:	TAMPA
Spill State:	FL
Spill Zip:	Not reported
Number of Fatalities:	0
Number of Injured:	0
Number of Evacuees:	0
Damage Dollar Amount:	0.00
Initial Report:	True
Updated Report:	True
Damage:	False
EPA Notified:	False
Air:	False
Land:	False
Water:	True
Groundwater:	False
Facility:	False
Other:	False
Notes:	TAMPA BAY
Transport Related:	False
Equipment Failure:	False
Operator Error:	False
Natural Phenomenon:	False
Dumping:	False
Other:	False
Unknown:	False
Cause Code:	Not reported
Source:	Not reported
Mode:	F
SRC:	N
Report Number:	03217
C.G. Unit:	TAMMS
Type of Agency:	Not reported

Map ID
Direction
Distance
Elevation

MAP FINDINGS

Site

Database(s)

EDR ID Number
EPA ID Number

(Continued)

872758

Responding Agency:	Not reported
EPA Report Number:	Not reported
DC:	19921221
Discharger ID:	2758
Discharger DUNS:	Not reported
Discharger:	Not reported
Discharger Affiliation:	Not reported
Discharger Address:	Not reported
Discharger County:	Not reported
Discharger City:	Not reported
Discharger State:	Not reported
Discharger Zip:	Not reported
CID1:	830
Material Spilled 1:	GASOLINE
CC1:	GAT
Spill Total Quantity 1:	200.00
Units 1:	GAL
In Water 1:	0.00
Units in Water 1:	Not reported
Quantity Lbs 1:	1220.00
CAS 1:	Not reported
DOT Number 1:	Not reported
CID2:	Not reported
Material Spilled 2:	Not reported
CC2:	Not reported
Spill Total Quantity 2:	Not reported
Units 2:	Not reported
In Water 2:	Not reported
Units in Water 2:	Not reported
Quantity Lbs 2:	Not reported
CAS 2:	Not reported
DOT Number 2:	Not reported
CID3:	Not reported
Material Spilled 3:	Not reported
CC3:	Not reported
Spill Total Quantity 3:	Not reported
Units 3:	Not reported
In Water 3:	Not reported
Units in Water 3:	Not reported
Quantity Lbs 3:	Not reported
CAS 3:	Not reported
DOT Number 3:	Not reported
Description:	POSSIBLY ONE OF THE BOATS
Site Location:	300 BLOCK OF BAY SHORE BLVD CITY MARINA
Action:	NONE
Comments:	BLUISH TINGE,ALONG 5 CITY BLOCKS,STATIONARY AT THIS TIME. WIDTH IS 200 YDS FROM SHORELINE.

Map ID
Direction
Distance
Elevation

MAP FINDINGS

Site

Database(s)

EDR ID Number
EPA ID Number

AM863 **ARCADE CLEANERS**
WNW **602 TAMPA**
1/4-1/2 **TAMPA, FL**
0.444 mi.
2345 ft. **Site 33 of 34 in cluster AM**

EDR Hist Cleaner **1009205697**
 N/A

Relative: EDR Hist Cleaner
Lower

Actual: Year: Name: Type:
7 ft. 1949 ARCADE CLEANERS CLEANERS AND DYERS

AY864 **ST. JAMES CHURCH**
North **1202 N. GOVERNOR ST.**
1/4-1/2 **TAMPA, FL 33602**
0.445 mi.
2348 ft. **Site 4 of 11 in cluster AY**

FL ASBESTOS **S121154081**
 N/A

Relative: ASBESTOS:
Higher Name: ST. JAMES CHURCH
 Address: 1202 N. GOVERNOR ST.
Actual: City,State,Zip: TAMPA, FL 33602
21 ft. Facility ID: AS05710115
 Notification ID: 81204
 Notification Type: ORIGINAL
 Project Type: DEMOLITION
 Notification Status: REVIEWED
 Site Name: STRUCTURE
 Ordered Demolition?: N
 Annual Notification: Not reported
 Owner Name: THE TAMPA HOUSING AUTHORITY
 Contractor Name: HAYES CONSTRUCTION INC
 Start Date: 01/05/2015
 Finish Date: 03/05/2015
 Cementitious RACM: Not reported
 Cementitious SF: Not reported
 Floor RACM: Not reported
 Floor SF: Not reported
 Pipe RACM: Not reported
 Pipe SF: Not reported
 CF RACM: Not reported
 Roof RACM: Not reported
 Roof SF: Not reported
 Surface Mat RACM: Not reported
 Surface Mat SF: Not reported
 Waste Disposal Site: ADVANCED DISPOSAL
 Waste Disposal Address: 4000 KNIGHTS TRAIL
 Waste Disposal City: SARASOTA
 Waste Disposal State: FL
 Waste Disposal Zip: 34275
 Transporter Name: Not reported
 Contractor is Transporter: Y
 Waste Disp ID: 847
 Waste Disp Source: A
 Transporter Address: Not reported
 Transporter City: Not reported
 Transporter State: FL
 Transporter Zip: Not reported
 Date Receive: Not reported

Map ID
Direction
Distance
Elevation

MAP FINDINGS

EDR ID Number
EPA ID Number

	Site	Database(s)	EDR ID Number EPA ID Number
AP865 NW 1/4-1/2 0.446 mi. 2357 ft. Relative: Higher Actual: 9 ft.	ECONOMY DRY CLNRS 815 FLORIDA AVE TAMPA, FL Site 18 of 42 in cluster AP EDR Hist Cleaner Year: Name: 1930 ECONOMY DRY CLNRS 1934 ECONOMY DRY CLEANERS	EDR Hist Cleaner Type: CLOTHES PRESSERS AND CLEANERS CLOTHES PRESSERS AND CLEANERS	1009208334 N/A

AP866 NW 1/4-1/2 0.447 mi. 2359 ft. Relative: Higher Actual: 17 ft.	GILS STANDARD SERVICE CASS & MORGAN ST TAMPA, FL 33602 Site 19 of 42 in cluster AP EDR Hist Auto Year: Name: 1969 GILS STANDARD SERVICE 1970 GILS STANDARD SERVICE 1971 GILS STANDARD SERVICE 1972 GILS STANDARD SERVICE 1973 GILS STANDARD SERVICE	EDR Hist Auto Type: Gasoline Service Stations Gasoline Service Stations Gasoline Service Stations Gasoline Service Stations Gasoline Service Stations	1021634746 N/A
--	---	--	---------------------------------

AT867 SW 1/4-1/2 0.448 mi. 2363 ft. Relative: Lower Actual: 0 ft.	CENTRAL ENERGY PLAN IMPROVEMENT PHASE 1 1 TAMPA GENERAL CIR TAMPA, FL 33606 Site 3 of 14 in cluster AT US AIRS (AFS): Envid: 1012241722 Region Code: 04 County Code: FL057 Programmatic ID: AIR FL0000001205700041 Facility Registry ID: 110039618919 D and B Number: Not reported Facility Site Name: FLORIDA HEALTH SCIENCES CTR, INC Primary SIC Code: 8062 NAICS Code: 622110 Default Air Classification Code: SMI Facility Type of Ownership Code: POF Air CMS Category Code: SMI HPV Status: Not reported US AIRS (AFS): Region Code: 04 Programmatic ID: AIR FL0000001205700041 Facility Registry ID: 110039618919 Air Operating Status Code: OPR Default Air Classification Code: SMI Air Program: State Implementation Plan for National Primary and Secondary Ambient Air Quality Standards Activity Date: 2012-07-26 00:00:00 Activity Status Date: Not reported Activity Group: Compliance Monitoring Activity Type: Inspection/Evaluation	US AIRS FINDS ECHO	1012241722 N/A
--	--	---	---------------------------------

Map ID
Direction
Distance
Elevation

MAP FINDINGS

Site

Database(s)

EDR ID Number
EPA ID Number

CENTRAL ENERGY PLAN IMPROVEMENT PHASE 1 (Continued)

1012241722

Activity Status: Not reported

Region Code: 04
Programmatic ID: AIR FL0000001205700041
Facility Registry ID: 110039618919
Air Operating Status Code: OPR
Default Air Classification Code: SMI
Air Program: State Implementation Plan for National Primary and Secondary Ambient Air Quality Standards
Activity Date: 2012-08-31 00:00:00
Activity Status Date: Not reported
Activity Group: Compliance Monitoring
Activity Type: Inspection/Evaluation
Activity Status: Not reported

FINDS:

Registry ID: 110064761217

Click Here:

Environmental Interest/Information System:

US National Pollutant Discharge Elimination System (NPDES) module of the Compliance Information System (ICIS) tracks surface water permits issued under the Clean Water Act. Under NPDES, all facilities that discharge pollutants from any point source into waters of the United States are required to obtain a permit. The permit will likely contain limits on what can be discharged, impose monitoring and reporting requirements, and include other provisions to ensure that the discharge does not adversely affect water quality.

Registry ID: 110039618919

Click Here:

Environmental Interest/Information System:

AFS (Aerometric Information Retrieval System (AIRS) Facility Subsystem) replaces the former Compliance Data System (CDS), the National Emission Data System (NEDS), and the Storage and Retrieval of Aerometric Data (SAROAD). AIRS is the national repository for information concerning airborne pollution in the United States. AFS is used to track emissions and compliance data from industrial plants. AFS data are utilized by states to prepare State Implementation Plans to comply with regulatory programs and by EPA as an input for the estimation of total national emissions. AFS is undergoing a major redesign to support facility operating permits required under Title V of the Clean Air Act.

AIR SYNTHETIC MINOR

[Click this hyperlink](#) while viewing on your computer to access additional FINDS: detail in the EDR Site Report.

ECHO:

Envid: 1012241722
Registry ID: 110039618919
DFR URL: <http://echo.epa.gov/detailed-facility-report?fid=110039618919>
Name: FLORIDA HEALTH SCIENCES CTR, INC
Address: 1 TAMPA GENERAL CIRCLE
City,State,Zip: TAMPA, FL 33606

Map ID
Direction
Distance
Elevation

MAP FINDINGS

Site

Database(s)

EDR ID Number
EPA ID Number

CENTRAL ENERGY PLAN IMPROVEMENT PHASE 1 (Continued)

1012241722

Envid: 1012241722
Registry ID: 110064761217
DFR URL: <http://echo.epa.gov/detailed-facility-report?fid=110064761217>
Name: CENTRAL ENERGY PLAN IMPROVEMENT PHASE 1
Address: 1 TAMPA GENERAL CIR
City,State,Zip: TAMPA, FL 33606

AT868 **TAMPA GENERAL HOSPITAL**
SW **1 TAMPA GENERAL CIRLCE**
1/4-1/2 **TAMPA, FL 33606**
0.448 mi.
2363 ft. **Site 4 of 14 in cluster AT**

FL TIER 2 **S118239975**
N/A

Relative:
Lower
Actual:
0 ft.

TIER 2:
Name: TAMPA GENERAL HOSPITAL
Address: 1 TAMPA GENERAL CIRLCE
City,State,Zip: TAMPA, FL 33606-3571

Year: 2019
Facility Id: 6670034
Active Date: Not reported
Inactive Date: Not reported
Sale Pending: Not reported
Original Date: Not reported
PLOT Source: Not reported
Latitude: Not reported
Longitude: Not reported
LEPC District: Not reported
Counties: Not reported
SERC: Not reported
Program Level: Not reported
PRIME: Not reported
SIC Code: Not reported
SIC Code 2: Not reported
NAICS Code: 622110
Last Modified Date: 02/17/2020
First Submit Date: 02/17/2020
Data Submitted By: Dean Head, Director, Facilities Management
Company Name: FLORIDA HEALTH SCIENCES CENTER
Comments: Not reported

Contact:
Contact ID: Not reported
Year: 2019
Facility Id: 6670034
Contact Type: Owner / Operator
Contact Name: Cheryl Eagan
Contact Title: Not reported
Contact Phone: Not reported
Contact 24Hr Phone: Not reported
Contact Telephone 2: 813-844-7793
Contact Telephone 3: Not reported
Contact Telephone 4: Not reported
Contact Telephone 5: Not reported
Contact Telephone 6: Not reported
Contact Email: ceagan@tgh.org

Contact ID: Not reported

Map ID
Direction
Distance
Elevation

MAP FINDINGS

Site

Database(s)

EDR ID Number
EPA ID Number

TAMPA GENERAL HOSPITAL (Continued)

S118239975

Year: 2019
Facility Id: 6670034
Contact Type: Owner / Operator
Contact Name: Cheryl Eagan
Contact Title: Not reported
Contact Phone: Not reported
Contact 24Hr Phone: Not reported
Contact Telephone 2: 813-844-7793
Contact Telephone 3: Not reported
Contact Telephone 4: Not reported
Contact Telephone 5: Not reported
Contact Telephone 6: Not reported
Contact Email: ceagan@tgh.org

Name: TAMPA GENERAL HOSPITAL
Address: 1 TAMPA GENERAL CIRLCE
City,State,Zip: TAMPA, FL 33606-3571

Year: 2018
Facility Id: 6391185
Active Date: Not reported
Inactive Date: Not reported
Sale Pending: Not reported
Original Date: Not reported
PLOT Source: Not reported
Latitude: Not reported
Longitude: Not reported
LEPC District: Not reported
Counties: Not reported
SERC: Not reported
Program Level: Not reported
PRIME: Not reported
SIC Code: Not reported
SIC Code 2: Not reported
NAICS Code: 622110
Last Modified Date: 02/13/2019
First Submit Date: 02/13/2019
Data Submitted By: Dean Head, Director, Facilities Management
Company Name: FLORIDA HEALTH SCIENCES CENTER
Comments: Not reported

Contact:
Contact ID: Not reported
Year: 2018
Facility Id: 6391185
Contact Type: Owner / Operator
Contact Name: Cheryl Eagan Tampa General Hospital
Contact Title: Not reported
Contact Phone: Not reported
Contact 24Hr Phone: Not reported
Contact Telephone 2: Not reported
Contact Telephone 3: Not reported
Contact Telephone 4: Not reported
Contact Telephone 5: Not reported
Contact Telephone 6: Not reported
Contact Email: ceagan@tgh.org

Map ID
Direction
Distance
Elevation

MAP FINDINGS

Site

Database(s)

EDR ID Number
EPA ID Number

TAMPA GENERAL HOSPITAL (Continued)

S118239975

Contact ID: Not reported
Year: 2018
Facility Id: 6391185
Contact Type: Owner / Operator
Contact Name: Cheryl Eagan Tampa General Hospital
Contact Title: Not reported
Contact Phone: Not reported
Contact 24Hr Phone: Not reported
Contact Telephone 2: Not reported
Contact Telephone 3: Not reported
Contact Telephone 4: Not reported
Contact Telephone 5: Not reported
Contact Telephone 6: Not reported
Contact Email: ceagan@tgh.org

Name: TAMPA GENERAL HOSPITAL
Address: 1 TAMPA GENERAL CIRLCE
City,State,Zip: TAMPA, FL 33606-3571

Year: 2017
Facility Id: 6179424
Active Date: Not reported
Inactive Date: Not reported
Sale Pending: Not reported
Original Date: Not reported
PLOT Source: Not reported
Latitude: Not reported
Longitude: Not reported
LEPC District: Not reported
Counties: Not reported
SERC: Not reported
Program Level: Not reported
PRIME: Not reported
SIC Code: 8062
SIC Code 2: Not reported
NAICS Code: 622110
Last Modified Date: 05/23/2018
First Submit Date: 05/23/2018
Data Submitted By: Paul F Ducharme, Director, Facilities Management
Company Name: FLORIDA HEALTH SCIENCES CENTER
Comments: Not reported

Contact:
Contact ID: Not reported
Year: 2017
Facility Id: 6179424
Contact Type: Emergency Contact
Contact Name: Dean Head
Contact Title: Not reported
Contact Phone: 813-394-9898
Contact 24Hr Phone: Not reported
Contact Telephone 2: 813-844-8517
Contact Telephone 3: Not reported
Contact Telephone 4: 813-844-7793
Contact Telephone 5: Not reported
Contact Telephone 6: 813-844-7793

Map ID
Direction
Distance
Elevation

MAP FINDINGS

Site

Database(s)

EDR ID Number
EPA ID Number

TAMPA GENERAL HOSPITAL (Continued)

S118239975

Contact Email: deanhead@tgh.org

Name: TAMPA GENERAL HOSPITAL
Address: 1 TAMPA GENERAL CIRLCE
City,State,Zip: TAMPA, FL 33606-3571

Year: 2016
Facility Id: 5865625
Active Date: Not reported
Inactive Date: Not reported
Sale Pending: Not reported
Original Date: Not reported
PLOT Source: Not reported
Latitude: Not reported
Longitude: Not reported
LEPC District: Not reported
Counties: Not reported
SERC: Not reported
Program Level: Not reported
PRIME: Not reported
SIC Code: 8062
SIC Code 2: Not reported
NAICS Code: 622110
Last Modified Date: 03/21/2017
First Submit Date: 03/21/2017
Data Submitted By: Paul F Ducharme, Director, Facilities Management
Company Name: FLORIDA HEALTH SCIENCES CENTER
Comments: Not reported

Contact:
Contact ID: Not reported
Year: 2016
Facility Id: 5865625
Contact Type: Emergency Contact
Contact Name: Washington Castaldi
Contact Title: Not reported
Contact Phone: 813-610-6593
Contact 24Hr Phone: Not reported
Contact Telephone 2: 813-844-3519
Contact Telephone 3: Not reported
Contact Telephone 4: 813-844-7939
Contact Telephone 5: 813-844-7363
Contact Telephone 6: 813-355-6692
Contact Email: wcastaldi@tgh.org

Name: TAMPA GENERAL HOSPITAL
Address: 1 TAMPA GENERAL CIRLCE
City,State,Zip: TAMPA, FL 33606-3571

Year: 2015
Facility Id: 5382371
Active Date: Not reported
Inactive Date: Not reported
Sale Pending: Not reported

Map ID
Direction
Distance
Elevation

MAP FINDINGS

Site

Database(s)

EDR ID Number
EPA ID Number

TAMPA GENERAL HOSPITAL (Continued)

S118239975

Original Date: Not reported
PLOT Source: Not reported
Latitude: 27.93736
Longitude: -82.460590
LEPC District: Not reported
Counties: Not reported
SERC: Not reported
Program Level: Not reported
PRIME: Not reported
SIC Code: 8062
SIC Code 2: Not reported
NAICS Code: 622110
Last Modified Date: 01/26/2016
First Submit Date: 01/26/2016
Data Submitted By: Paul F Ducharme, Director, Facilities Management
Company Name: FLORIDA HEALTH SCIENCES CENTER
Comments: Not reported

Contact:

Contact ID: Not reported
Year: 2015
Facility Id: 5382371
Contact Type: Emergency Contact
Contact Name: Washington Castaldi
Contact Title: Not reported
Contact Phone: 813-610-6593
Contact 24Hr Phone: Not reported
Contact Telephone 2: 813-844-3519
Contact Telephone 3: Not reported
Contact Telephone 4: 813-844-7724
Contact Telephone 5: 813-844-7363
Contact Telephone 6: 813-355-6692
Contact Email: wcastaldi@tgh.org

Name: TAMPA GENERAL HOSPITAL
Address: 1 TAMPA GENERAL CIRLCE
City,State,Zip: TAMPA, FL 33606-3571

Year: 2014
Facility Id: 4995988
Active Date: Not reported
Inactive Date: Not reported
Sale Pending: Not reported
Original Date: Not reported
PLOT Source: Not reported
Latitude: 27.93736
Longitude: -82.460590
LEPC District: Not reported
Counties: Not reported
SERC: Not reported
Program Level: Not reported
PRIME: Not reported
SIC Code: 8062
SIC Code 2: Not reported
NAICS Code: 622110
Last Modified Date: 02/27/2015

Map ID
Direction
Distance
Elevation

MAP FINDINGS

Site

Database(s)

EDR ID Number
EPA ID Number

TAMPA GENERAL HOSPITAL (Continued)

S118239975

First Submit Date: 02/27/2015
Data Submitted By: Paul F Ducharme, Director, Facilities Management
Company Name: FLORIDA HEALTH SCIENCES CENTER
Comments: Not reported

Contact:

Contact ID: Not reported
Year: 2014
Facility Id: 4995988
Contact Type: Emergency Contact
Contact Name: Washington Castaldi
Contact Title: Not reported
Contact Phone: 813-610-6593
Contact 24Hr Phone: Not reported
Contact Telephone 2: 813-844-3519
Contact Telephone 3: Not reported
Contact Telephone 4: Not reported
Contact Telephone 5: Not reported
Contact Telephone 6: Not reported
Contact Email: wcastaldi@tgh.org

AT869
SW
1/4-1/2
0.448 mi.
2363 ft.

1 TAMPA GENERAL CIRCLE
TAMPA, FL

Site 5 of 14 in cluster AT

ERNS 2018224709
N/A

Relative:
Lower

Incident Commons:

NRC Report #: 1224709

Actual:
0 ft.

Description of Incident: CALLER REPORTED THAT AN UNKNOWN MATERIAL IS DISCHARGING FROM A PIPE IN THE SEAWALL INTO A CANAL FROM THE HOSPITAL, DUE TO UNKNOWN CAUSES. CALLER DESCRIBED THE SHEEN AS "COFFEE WITH CREAM" (MILKY COLOR)

Type of Incident: FIXED
Incident Cause: UNKNOWN
Incident Date Time: 2018-09-15 14:37:00
Incident DTG: OCCURRED
Incident Location: TAMPA GENERAL HOSPITAL
Location Address: 1 TAMPA GENERAL CIRCLE
Location Street 1: Not reported
Location Street 2: Not reported
Location Nearest City: TAMPA
Location State: FL
Location County: HILLSBOROUGH
Location Zip: Not reported
Distance From City: Not reported
Distance Units: Not reported
Direction From City: Not reported
Lat Deg: Not reported
Lat Min: Not reported
Lat Sec: Not reported
Lat Quad: Not reported
Long Deg: Not reported
Long Min: Not reported
Long Sec: Not reported
Long Quad: Not reported

Map ID
Direction
Distance
Elevation

MAP FINDINGS

Site

Database(s)

EDR ID Number
EPA ID Number

(Continued)

2018224709

Location Section: Not reported
Location Township: Not reported
Location range: Not reported
Potential Range: N

Incidents:

NRC Report #: 1224709
Aircraft Type: Not reported
Aircraft Model: Not reported
Aircraft ID: Not reported
Aircraft Fuel Capacity: Not reported
Aircraft Fuel Capacity Units: Not reported
Aircraft Fuel on Board: Not reported
Aircraft Fuel on Board Units: Not reported
Aircraft Spot Number: Not reported
Aircraft Hanger: Not reported
Aircraft Runway Number: Not reported
Road Mile Marker: Not reported
Building ID: Not reported
Type of Fixed Object: OTHER
Power Generating Facility: U
Generating Capacity: Not reported
Type of Fuel: Not reported
NPDES: Not reported
NPDES Compliance: U
Pipeline Type: Not reported
DOT Regulated: U
Pipeline Above Ground: ABOVE
Exposed Underwater: N
Pipeline Covered: U
Railroad Hotline: Not reported
Grade Crossing: U
Location Subdivision: Not reported
Railroad Milepost: Not reported
Type Vehicle Involved: Not reported
Crossing Device Type: Not reported
Device Operational: U
DOT Crossing Number: Not reported
Brake Failure: U
Description of Tank: Not reported
Tank Above Ground: ABOVE
Transportable Container: U
Tank Regulated: U
Tank Regulated By: Not reported
Tank ID: Not reported
Capacity of Tank: Not reported
Capacity of Tank Units: Not reported
Actual Amount: Not reported
Actual Amount Units: Not reported
Platform Rig Name: Not reported
Platform Letter: Not reported
Location Area ID: Not reported
Location Block ID: Not reported
OCSG Number: Not reported
OCSP Number: Not reported
State Lease Number: Not reported
Pier Dock Number: Not reported
Berth Slip Number: Not reported

Map ID
Direction
Distance
Elevation

MAP FINDINGS

Site

Database(s)

EDR ID Number
EPA ID Number

(Continued)

2018224709

Continuous Release Type: Not reported
Initial Continuous Release No: Not reported
Continuous Release Permit: Not reported
Allision: U
Type of Structure: Not reported
Structure Name: Not reported
Structure Operational: U
Airbag Deployed: U
Date Tiem Normal Service: Not reported
Service Disruption Time: Not reported
Service Disruption Units: Not reported
Transit Bus Flag: Not reported
CR Begin Date: Not reported
CR End Date: Not reported
CR Change Date: Not reported
FBI Contact: Not reported
FBI Contact Date Time: Not reported
Sub Part C Testing Req: XXX
Conductor Testing: Not reported
Engineer Testing: Not reported
Trainman Testing: Not reported
Yard Foreman Testing: Not reported
RCL Operator Testing: Not reported
Brakeman Testing: Not reported
Train Dispatcher Testing: Not reported
Signalman Testing: Not reported
Other Employee Testing: Not reported
Unknown Testing: Not reported
Passenger Handling: Not reported
Passenger Route: XXX
Passenger Delay: XXX

Incident Details:

NRC Report #: 1224709
Fire Involved: N
Fire Extinguished: U
Any Evacuations: N
Number Evacuated: Not reported
Who Evacuated: Not reported
Radius of Evacuation: Not reported
Any Injuries: N
Number Injured: Not reported
Number Hospitalized: Not reported
Any Fatalities: N
Number Fatalities: Not reported
Any Damages: N
Damage Amount: Not reported
Air Corridor Closed: N
Air Corridor Desc: Not reported
Air Closure Time: Not reported
Waterway Closed: N
Waterway Desc: Not reported
Waterway Closure Time: Not reported
Road Closed: N
Road Desc: Not reported
Road Closure Time: Not reported
Closure Direction: Not reported

Map ID
Direction
Distance
Elevation

MAP FINDINGS

Site

Database(s)

EDR ID Number
EPA ID Number

(Continued)

2018224709

Major Artery: N
Track Closed: N
Track Desc: Not reported
Track Closure Time: Not reported
Media Interest: UNKNOWN
Medium Desc: WATER
Additional Medium Info: TAMPA BAY
Body of Water: TAMPA BAY
Tributary of: Not reported
Release Secured: U
Estimated Duration of Release: Not reported
Release rate: Not reported
Desc Remedial Action: MAKING NOTIFICATION
State Agency on Scene: Not reported
State Agency Report Number: Not reported
Other Agency Notified: Not reported
Weather Conditions: Not reported
Air Temperature: Not reported
Wind Speed: Not reported
Wind Direction: Not reported
Water Supply Contaminated: U
Sheen Size: Not reported
Sheen Color: WHITISH
Direction of Sheen Travel: Not reported
Sheen Odor Description: Not reported
Wave Condition: Not reported
Current Speed: Not reported
Current Direction: Not reported
Water Temperature: Not reported
Track Close Dir: Not reported
Empl Fatality: Not reported
Pass Fatality: Not reported
Community Impact: Not reported
Wind Speed Unit: Not reported
Employee Injuries: Not reported
Passenger Injuries: Not reported
Occupant Fatality: Not reported
Current Speed Unit: Not reported
Road Closure Units: Not reported
Track Closure Units: Not reported
Sheen Size Units: Not reported
Additional Info: Not reported
State Agency Notified: Not reported
Federal Agency Notified: Not reported
nearest River Mile Marker: Not reported
Sheen Size Length: Not reported
Sheen Size Length Units: Not reported
Sheen Size Width: Not reported
Sheen Size Width Units: Not reported
Offshore: N
Duration Unit: Not reported
Release Rate Unit: Not reported
Release Rate Rate: Not reported
Passengers Transferred: NO

Calls:

NRC Report #: 1224709

Map ID
Direction
Distance
Elevation

MAP FINDINGS

Site

Database(s)

EDR ID Number
EPA ID Number

(Continued)

2018224709

Site ID: 20181224709
Date Time Received: 2018-09-15 15:36:30
Date Time Complete: 2018-09-15 15:46:28
Call Type: INC
Responsible Company: TAMPA GENERAL HOSPITAL
Responsible Org Type: PRIVATE ENTERPRISE
Responsible City: TAMPA
Responsible State: FL
Responsible Zip: Not reported
On Behalf: Not reported
Source: TELEPHONE

Material Involved:
NRC Report #: 1224709
Chris Code: UNK
Case Number: 000000-00-0
UN Number: Not reported
Amount of Material: 0
Unit of Measure: UNKNOWN AMOUNT
Name of Material: UNKNOWN MATERIAL
If Reached Water: YES
Amount in Water: 0
Unit of Measure Reach Water: UNKNOWN AMOUNT

AT870 TAMPA GENERAL HOSPITAL
SW 1 TAMPA GENERAL CIRCLE
1/4-1/2 TAMPA, FL 33606
0.448 mi.
2363 ft. Site 6 of 14 in cluster AT

FL AIRS S109332337
FL ASBESTOS N/A
FL HW GEN
FL NPDES

Relative:
Lower

Actual:
0 ft.

AIRS:
Name: TAMPA GENERAL HOSPITAL
Address: 1 TAMPA GENERAL CIRCLE
City,State,Zip: TAMPA, FL 33606
Facility ID: 570041
Facility Status: A
Office: SWHI
Category: POINT
Owner Name: Florida Health Sciences Ctr, Inc
SIC Code: Health Services
Title V: N
Contact Name: Shaik Habeeb
Contact Address: P.O. Box 1289
Contact Address 2: Not reported
Contact City: Tampa
Issue Date: 10/28/2019
Contact Zip Code: 33601
Contact Zip4: 1289
Contact Phone: 813-844-4573
Contact EMail: shabeeb@tgh.org
Permit Number: 0570041016AC
Expiration Date: 12/31/2021
UTM Zone: 17
UTM North: 3091
UTM East: 356.4
Latitude Direction: 27

Map ID
Direction
Distance
Elevation

MAP FINDINGS

Site

Database(s)

EDR ID Number
EPA ID Number

TAMPA GENERAL HOSPITAL (Continued)

S109332337

Latitude Minute: 56
Latitude Second: 17
Longitude Direction: 82
Longitude Minute: 27
Longitude Second: 32
NAICS: General Medical And Surgical Hospitals
Type: Hospitals/Health Care
Primary Resp. Official: Not reported
Primary Resp. Official Address 1: Not reported
Primary Resp. Official Address2: Not reported
Primary Resp. Official City: Not reported
Primary Resp. Official State: Not reported
Primary Resp. Official Zip5: Not reported
Primary Resp. Official Phone: Not reported
Primary Resp. Official Email: Not reported
Owner/Auth. Representative Address1: 1 Tampa General Circle
Owner/Auth. Representative Address2: Not reported
Owner/Auth. Representative City: Tampa
Owner/Auth. Representative State: FL
Owner/Auth. Representative Zip5: 33601
Owner/Auth. Representative Phone: 813-844-7939
Owner/Auth. Representative Email: dhead@tgh.org

Name: TAMPA GENERAL HOSPITAL
Address: 1 TAMPA GENERAL CIRCLE
City,State,Zip: TAMPA, FL 33606
Facility ID: 570041
Facility Status: A
Office: SWHI
Category: POINT
Owner Name: Florida Health Sciences Ctr, Inc
SIC Code: Health Services
Title V: N
Contact Name: Shaik Habeeb
Contact Address: P.O. Box 1289
Contact Address 2: Not reported
Contact City: Tampa
Issue Date: 11/08/2017
Contact Zip Code: 33601
Contact Zip4: 1289
Contact Phone: 813-844-4573
Contact EMail: shabeeb@tgh.org
Permit Number: 0570041014AO
Expiration Date: 11/08/2022
UTM Zone: 17
UTM North: 3091
UTM East: 356.4
Latitude Direction: 27
Latitude Minute: 56
Latitude Second: 17
Longitude Direction: 82
Longitude Minute: 27
Longitude Second: 32
NAICS: General Medical And Surgical Hospitals
Type: Hospitals/Health Care
Primary Resp. Official: Not reported
Primary Resp. Official Address 1: Not reported

Map ID
Direction
Distance
Elevation

MAP FINDINGS

Site

Database(s)

EDR ID Number
EPA ID Number

TAMPA GENERAL HOSPITAL (Continued)

S109332337

Primary Resp. Official Address2: Not reported
Primary Resp. Official City: Not reported
Primary Resp. Official State: Not reported
Primary Resp. Official Zip5: Not reported
Primary Resp. Official Phone: Not reported
Primary Resp. Official Email: Not reported
Owner/Auth. Representative Address1: 1 Tampa General Circle
Owner/Auth. Representative Address2: Not reported
Owner/Auth. Representative City: Tampa
Owner/Auth. Representative State: FL
Owner/Auth. Representative Zip5: 33601
Owner/Auth. Representative Phone: 813-844-7939
Owner/Auth. Representative Email: dhead@tgh.org

AIRS:

Facility ID: 570041
Facility Name: TAMPA GENERAL HOSPITAL
Facility Status: A
Owner Name: FLORIDA HEALTH SCIENCES CTR, INC
Type: Not reported
CO: Not reported
NOX: Not reported
PM10: Not reported
SO2: Not reported
VOC: Not reported
Facility Office: SWHI
Title V: 570041
EU Description: 350 HP KEWANEE BOILER
EU ID: 2
EU Status: A
SCC: 10200502
Pollutant: VOC
Annual Emission: 0.000163
Emission Method: 3B
Emission Factor: Not reported
Emission Calculation: Annual Emissions (Tons/Year) 0.000163 = (Annual Process or Fuel Usage Rate (1000 Gallons Distillate Oil Burned) 0.5863 * Emission Factor (Lbs/1000 Gallons Distillate Oil Burned) 0.556) / 2000

Below Threshold: Not reported
Not Emitted: Not reported
Percent Control Efficiency: Not reported
Primary Control: Not reported
Secondary Control: Not reported
Emission Comment: Not reported

Facility ID: 570041
Facility Name: TAMPA GENERAL HOSPITAL
Facility Status: A
Owner Name: FLORIDA HEALTH SCIENCES CTR, INC
Type: Not reported
CO: Not reported
NOX: Not reported
PM10: Not reported
SO2: Not reported
VOC: Not reported
Facility Office: SWHI
Title V: 570041

Map ID
Direction
Distance
Elevation

MAP FINDINGS

Site

Database(s)

EDR ID Number
EPA ID Number

TAMPA GENERAL HOSPITAL (Continued)

S109332337

EU Description: 350 HP KEWANEE BOILER
EU ID: 2
EU Status: A
SCC: 10200502
Pollutant: PM10
Annual Emission: 0.000381
Emission Method: 3B
Emission Factor: Not reported
Emission Calculation: Annual Emissions (Tons/Year) 0.000381 = (Annual Process or Fuel Usage Rate (1000 Gallons Distillate Oil Burned) 0.5863 * Emission Factor (Lbs/1000 Gallons Distillate Oil Burned) 1.3) / 2000

Below Threshold: Not reported
Not Emitted: Not reported
Percent Control Efficiency: Not reported
Primary Control: Not reported
Secondary Control: Not reported
Emission Comment: Not reported

Facility ID: 570041
Facility Name: TAMPA GENERAL HOSPITAL
Facility Status: A
Owner Name: FLORIDA HEALTH SCIENCES CTR, INC
Type: Not reported
CO: Not reported
NOX: Not reported
PM10: Not reported
SO2: Not reported
VOC: Not reported
Facility Office: SWHI
Title V: 570041
EU Description: 350 HP KEWANEE BOILER
EU ID: 2
EU Status: A
SCC: 10200502
Pollutant: CO
Annual Emission: 0.001466
Emission Method: 3B
Emission Factor: Not reported
Emission Calculation: Annual Emissions (Tons/Year) 0.001466 = (Annual Process or Fuel Usage Rate (1000 Gallons Distillate Oil Burned) 0.5863 * Emission Factor (Lbs/1000 Gallons Distillate Oil Burned) 5) / 2000

Below Threshold: Not reported
Not Emitted: Not reported
Percent Control Efficiency: Not reported
Primary Control: Not reported
Secondary Control: Not reported
Emission Comment: Not reported

Facility ID: 570041
Facility Name: TAMPA GENERAL HOSPITAL
Facility Status: A
Owner Name: FLORIDA HEALTH SCIENCES CTR, INC
Type: Not reported
CO: Not reported
NOX: Not reported
PM10: Not reported
SO2: Not reported

Map ID
Direction
Distance
Elevation

MAP FINDINGS

Site

Database(s)

EDR ID Number
EPA ID Number

TAMPA GENERAL HOSPITAL (Continued)

S109332337

VOC:	Not reported
Facility Office:	SWHI
Title V:	570041
EU Description:	350 HP KEWANEE BOILER
EU ID:	2
EU Status:	A
SCC:	10200502
Pollutant:	PM
Annual Emission:	0.000381
Emission Method:	3B
Emission Factor:	Not reported
Emission Calculation:	Annual Emissions (Tons/Year) 0.000381 = (Annual Process or Fuel Usage Rate (1000 Gallons Distillate Oil Burned) 0.5863 * Emission Factor (Lbs/1000 Gallons Distillate Oil Burned) 1.3) / 2000
Below Threshold:	Not reported
Not Emitted:	Not reported
Percent Control Efficiency:	Not reported
Primary Control:	Not reported
Secondary Control:	Not reported
Emission Comment:	Not reported
Facility ID:	570041
Facility Name:	TAMPA GENERAL HOSPITAL
Facility Status:	A
Owner Name:	FLORIDA HEALTH SCIENCES CTR, INC
Type:	Not reported
CO:	Not reported
NOX:	Not reported
PM10:	Not reported
SO2:	Not reported
VOC:	Not reported
Facility Office:	SWHI
Title V:	570041
EU Description:	350 HP KEWANEE BOILER
EU ID:	2
EU Status:	A
SCC:	10200502
Pollutant:	SO2
Annual Emission:	0.002081
Emission Method:	3B
Emission Factor:	Not reported
Emission Calculation:	Annual Emissions (Tons/Year) 0.002081 = (Annual Process or Fuel Usage Rate (1000 Gallons Distillate Oil Burned) 0.5863 * Emission Factor (Lbs/1000 Gallons Distillate Oil Burned) 7.1) / 2000
Below Threshold:	Not reported
Not Emitted:	Not reported
Percent Control Efficiency:	Not reported
Primary Control:	Not reported
Secondary Control:	Not reported
Emission Comment:	Not reported
Facility ID:	570041
Facility Name:	TAMPA GENERAL HOSPITAL
Facility Status:	A
Owner Name:	FLORIDA HEALTH SCIENCES CTR, INC
Type:	Not reported
CO:	Not reported

Map ID
Direction
Distance
Elevation

MAP FINDINGS

Site

Database(s)

EDR ID Number
EPA ID Number

TAMPA GENERAL HOSPITAL (Continued)

S109332337

NOX:	Not reported
PM10:	Not reported
SO2:	Not reported
VOC:	Not reported
Facility Office:	SWHI
Title V:	570041
EU Description:	350 HP KEWANEE BOILER
EU ID:	2
EU Status:	A
SCC:	10200502
Pollutant:	PB
Annual Emission:	0
Emission Method:	3B
Emission Factor:	Not reported
Emission Calculation:	Annual Emissions (Tons/Year) 0 = (Annual Process or Fuel Usage Rate (1000 Gallons Distillate Oil Burned) 0.5863 * Emission Factor (Lbs/1000 Gallons Distillate Oil Burned) 0.00151) / 2000
Below Threshold:	Not reported
Not Emitted:	Not reported
Percent Control Efficiency:	Not reported
Primary Control:	Not reported
Secondary Control:	Not reported
Emission Comment:	Not reported
Facility ID:	570041
Facility Name:	TAMPA GENERAL HOSPITAL
Facility Status:	A
Owner Name:	FLORIDA HEALTH SCIENCES CTR, INC
Type:	Not reported
CO:	Not reported
NOX:	Not reported
PM10:	Not reported
SO2:	Not reported
VOC:	Not reported
Facility Office:	SWHI
Title V:	570041
EU Description:	350 HP KEWANEE BOILER
EU ID:	2
EU Status:	A
SCC:	10200502
Pollutant:	NOX
Annual Emission:	0.005863
Emission Method:	3B
Emission Factor:	Not reported
Emission Calculation:	Annual Emissions (Tons/Year) 0.005863 = Annual Process or Fuel Usage Rate (1000 Gallons Distillate Oil Burned) 0.5863 * Emission Factor (Lbs/1000 Gallons Distillate Oil Burned) 20 / 2000
Below Threshold:	Not reported
Not Emitted:	Not reported
Percent Control Efficiency:	Not reported
Primary Control:	Not reported
Secondary Control:	Not reported
Emission Comment:	Not reported
Facility ID:	570041
Facility Name:	TAMPA GENERAL HOSPITAL
Facility Status:	A

Map ID
Direction
Distance
Elevation

MAP FINDINGS

Site

Database(s)

EDR ID Number
EPA ID Number

TAMPA GENERAL HOSPITAL (Continued)

S109332337

Owner Name:	FLORIDA HEALTH SCIENCES CTR, INC
Type:	Not reported
CO:	Not reported
NOX:	Not reported
PM10:	Not reported
SO2:	Not reported
VOC:	Not reported
Facility Office:	SWHI
Title V:	570041
EU Description:	350 HP KEWANEE BOILER
EU ID:	2
EU Status:	A
SCC:	10200602
Pollutant:	PB
Annual Emission:	1e-005
Emission Method:	3B
Emission Factor:	Not reported
Emission Calculation:	Annual Emissions (Tons/Year) 1E-05 = (Annual Process or Fuel Usage Rate (Million Cubic Feet Natural Gas Burned) 39.009 * Emission Factor (Lbs/Million Cubic Feet Natural Gas Burned) 0.0005) / 2000
Below Threshold:	Not reported
Not Emitted:	Not reported
Percent Control Efficiency:	Not reported
Primary Control:	Not reported
Secondary Control:	Not reported
Emission Comment:	Not reported
Facility ID:	570041
Facility Name:	TAMPA GENERAL HOSPITAL
Facility Status:	A
Owner Name:	FLORIDA HEALTH SCIENCES CTR, INC
Type:	Not reported
CO:	Not reported
NOX:	Not reported
PM10:	Not reported
SO2:	Not reported
VOC:	Not reported
Facility Office:	SWHI
Title V:	570041
EU Description:	350 HP KEWANEE BOILER
EU ID:	2
EU Status:	A
SCC:	10200602
Pollutant:	PM10
Annual Emission:	0.148234
Emission Method:	3B
Emission Factor:	Not reported
Emission Calculation:	Annual Emissions (Tons/Year) 0.148234 = (Annual Process or Fuel Usage Rate (Million Cubic Feet Natural Gas Burned) 39.009 * Emission Factor (Lbs/Million Cubic Feet Natural Gas Burned) 7.6) / 2000
Below Threshold:	Not reported
Not Emitted:	Not reported
Percent Control Efficiency:	Not reported
Primary Control:	Not reported
Secondary Control:	Not reported
Emission Comment:	Not reported

Map ID
Direction
Distance
Elevation

MAP FINDINGS

Site

Database(s)

EDR ID Number
EPA ID Number

TAMPA GENERAL HOSPITAL (Continued)

S109332337

Facility ID:	570041
Facility Name:	TAMPA GENERAL HOSPITAL
Facility Status:	A
Owner Name:	FLORIDA HEALTH SCIENCES CTR, INC
Type:	Not reported
CO:	Not reported
NOX:	Not reported
PM10:	Not reported
SO2:	Not reported
VOC:	Not reported
Facility Office:	SWHI
Title V:	570041
EU Description:	350 HP KEWANEE BOILER
EU ID:	2
EU Status:	A
SCC:	10200602
Pollutant:	VOC
Annual Emission:	0.107275
Emission Method:	3B
Emission Factor:	Not reported
Emission Calculation:	Annual Emissions (Tons/Year) 0.107275 = (Annual Process or Fuel Usage Rate (Million Cubic Feet Natural Gas Burned) 39.009 * Emission Factor (Lbs/Million Cubic Feet Natural Gas Burned) 5.5) / 2000
Below Threshold:	Not reported
Not Emitted:	Not reported
Percent Control Efficiency:	Not reported
Primary Control:	Not reported
Secondary Control:	Not reported
Emission Comment:	Not reported
Facility ID:	570041
Facility Name:	TAMPA GENERAL HOSPITAL
Facility Status:	A
Owner Name:	FLORIDA HEALTH SCIENCES CTR, INC
Type:	Not reported
CO:	Not reported
NOX:	Not reported
PM10:	Not reported
SO2:	Not reported
VOC:	Not reported
Facility Office:	SWHI
Title V:	570041
EU Description:	350 HP KEWANEE BOILER
EU ID:	2
EU Status:	A
SCC:	10200602
Pollutant:	CO
Annual Emission:	1.638378
Emission Method:	3B
Emission Factor:	Not reported
Emission Calculation:	Annual Emissions (Tons/Year) 1.638378 = (Annual Process or Fuel Usage Rate (Million Cubic Feet Natural Gas Burned) 39.009 * Emission Factor (Lbs/Million Cubic Feet Natural Gas Burned) 84) / 2000
Below Threshold:	Not reported
Not Emitted:	Not reported
Percent Control Efficiency:	Not reported
Primary Control:	Not reported

Map ID
Direction
Distance
Elevation

MAP FINDINGS

Site

Database(s)

EDR ID Number
EPA ID Number

TAMPA GENERAL HOSPITAL (Continued)

S109332337

Secondary Control:	Not reported
Emission Comment:	Not reported
Facility ID:	570041
Facility Name:	TAMPA GENERAL HOSPITAL
Facility Status:	A
Owner Name:	FLORIDA HEALTH SCIENCES CTR, INC
Type:	Not reported
CO:	Not reported
NOX:	Not reported
PM10:	Not reported
SO2:	Not reported
VOC:	Not reported
Facility Office:	SWHI
Title V:	570041
EU Description:	350 HP KEWANEE BOILER
EU ID:	2
EU Status:	A
SCC:	10200602
Pollutant:	PM
Annual Emission:	0.148234
Emission Method:	3B
Emission Factor:	Not reported
Emission Calculation:	Annual Emissions (Tons/Year) 0.148234 = (Annual Process or Fuel Usage Rate (Million Cubic Feet Natural Gas Burned) 39.009 * Emission Factor (Lbs/Million Cubic Feet Natural Gas Burned) 7.6) / 2000
Below Threshold:	Not reported
Not Emitted:	Not reported
Percent Control Efficiency:	Not reported
Primary Control:	Not reported
Secondary Control:	Not reported
Emission Comment:	Not reported
Facility ID:	570041
Facility Name:	TAMPA GENERAL HOSPITAL
Facility Status:	A
Owner Name:	FLORIDA HEALTH SCIENCES CTR, INC
Type:	Not reported
CO:	Not reported
NOX:	Not reported
PM10:	Not reported
SO2:	Not reported
VOC:	Not reported
Facility Office:	SWHI
Title V:	570041
EU Description:	350 HP KEWANEE BOILER
EU ID:	2
EU Status:	A
SCC:	10200602
Pollutant:	NOX
Annual Emission:	1.95045
Emission Method:	3B
Emission Factor:	Not reported
Emission Calculation:	Annual Emissions (Tons/Year) 1.95045 = (Annual Process or Fuel Usage Rate (Million Cubic Feet Natural Gas Burned) 39.009 * Emission Factor (Lbs/Million Cubic Feet Natural Gas Burned) 100) / 2000
Below Threshold:	Not reported

Map ID
Direction
Distance
Elevation

MAP FINDINGS

Site

Database(s)

EDR ID Number
EPA ID Number

TAMPA GENERAL HOSPITAL (Continued)

S109332337

Not Emitted:	Not reported
Percent Control Efficiency:	Not reported
Primary Control:	Not reported
Secondary Control:	Not reported
Emission Comment:	Not reported
Facility ID:	570041
Facility Name:	TAMPA GENERAL HOSPITAL
Facility Status:	A
Owner Name:	FLORIDA HEALTH SCIENCES CTR, INC
Type:	Not reported
CO:	Not reported
NOX:	Not reported
PM10:	Not reported
SO2:	Not reported
VOC:	Not reported
Facility Office:	SWHI
Title V:	570041
EU Description:	350 HP KEWANEE BOILER
EU ID:	2
EU Status:	A
SCC:	10200602
Pollutant:	SO2
Annual Emission:	0.011703
Emission Method:	3B
Emission Factor:	Not reported
Emission Calculation:	Annual Emissions (Tons/Year) 0.011703 = (Annual Process or Fuel Usage Rate (Million Cubic Feet Natural Gas Burned) 39.009 * Emission Factor (Lbs/Million Cubic Feet Natural Gas Burned) 0.6) / 2000
Below Threshold:	Not reported
Not Emitted:	Not reported
Percent Control Efficiency:	Not reported
Primary Control:	Not reported
Secondary Control:	Not reported
Emission Comment:	Not reported
Facility ID:	570041
Facility Name:	TAMPA GENERAL HOSPITAL
Facility Status:	A
Owner Name:	FLORIDA HEALTH SCIENCES CTR, INC
Type:	Not reported
CO:	Not reported
NOX:	Not reported
PM10:	Not reported
SO2:	Not reported
VOC:	Not reported
Facility Office:	SWHI
Title V:	570041
EU Description:	One 500 HP York Shipley Boiler (Boiler No. 3)
EU ID:	4
EU Status:	A
SCC:	10200502
Pollutant:	NOX
Annual Emission:	0.007382
Emission Method:	3B
Emission Factor:	Not reported
Emission Calculation:	Annual Emissions (Tons/Year) 0.007382 = (Annual Process or Fuel Usage

Map ID
Direction
Distance
Elevation

MAP FINDINGS

Site

Database(s)

EDR ID Number
EPA ID Number

TAMPA GENERAL HOSPITAL (Continued)

S109332337

	Rate (1000 Gallons Distillate Oil Burned) 0.7382 * Emission Factor (Lbs/1000 Gallons Distillate Oil Burned) 20) / 2000
Below Threshold:	Not reported
Not Emitted:	Not reported
Percent Control Efficiency:	Not reported
Primary Control:	Not reported
Secondary Control:	Not reported
Emission Comment:	Not reported
Facility ID:	570041
Facility Name:	TAMPA GENERAL HOSPITAL
Facility Status:	A
Owner Name:	FLORIDA HEALTH SCIENCES CTR, INC
Type:	Not reported
CO:	Not reported
NOX:	Not reported
PM10:	Not reported
SO2:	Not reported
VOC:	Not reported
Facility Office:	SWHI
Title V:	570041
EU Description:	One 500 HP York Shipley Boiler (Boiler No. 3)
EU ID:	4
EU Status:	A
SCC:	10200502
Pollutant:	PM
Annual Emission:	0.00048
Emission Method:	3B
Emission Factor:	Not reported
Emission Calculation:	Annual Emissions (Tons/Year) 0.00048 = (Annual Process or Fuel Usage Rate (1000 Gallons Distillate Oil Burned) 0.7382 * Emission Factor (Lbs/1000 Gallons Distillate Oil Burned) 1.3) / 2000
Below Threshold:	Not reported
Not Emitted:	Not reported
Percent Control Efficiency:	Not reported
Primary Control:	Not reported
Secondary Control:	Not reported
Emission Comment:	Not reported
Facility ID:	570041
Facility Name:	TAMPA GENERAL HOSPITAL
Facility Status:	A
Owner Name:	FLORIDA HEALTH SCIENCES CTR, INC
Type:	Not reported
CO:	Not reported
NOX:	Not reported
PM10:	Not reported
SO2:	Not reported
VOC:	Not reported
Facility Office:	SWHI
Title V:	570041
EU Description:	One 500 HP York Shipley Boiler (Boiler No. 3)
EU ID:	4
EU Status:	A
SCC:	10200502
Pollutant:	SO2
Annual Emission:	0.002621

Map ID
Direction
Distance
Elevation

MAP FINDINGS

Site

Database(s)

EDR ID Number
EPA ID Number

TAMPA GENERAL HOSPITAL (Continued)

S109332337

Emission Method: 3B
Emission Factor: Not reported
Emission Calculation: Annual Emissions (Tons/Year) $0.002621 = (\text{Annual Process or Fuel Usage Rate (1000 Gallons Distillate Oil Burned)} 0.7382 * \text{Emission Factor (Lbs/1000 Gallons Distillate Oil Burned)} 7.1) / 2000$

Below Threshold: Not reported
Not Emitted: Not reported
Percent Control Efficiency: Not reported
Primary Control: Not reported
Secondary Control: Not reported
Emission Comment: Not reported

Facility ID: 570041
Facility Name: TAMPA GENERAL HOSPITAL
Facility Status: A
Owner Name: FLORIDA HEALTH SCIENCES CTR, INC
Type: Not reported
CO: Not reported
NOX: Not reported
PM10: Not reported
SO2: Not reported
VOC: Not reported
Facility Office: SWHI
Title V: 570041
EU Description: One 500 HP York Shipley Boiler (Boiler No. 3)
EU ID: 4
EU Status: A
SCC: 10200502
Pollutant: CO
Annual Emission: 0.001846
Emission Method: 3B
Emission Factor: Not reported
Emission Calculation: Annual Emissions (Tons/Year) $0.001846 = (\text{Annual Process or Fuel Usage Rate (1000 Gallons Distillate Oil Burned)} 0.7382 * \text{Emission Factor (Lbs/1000 Gallons Distillate Oil Burned)} 5) / 2000$

Below Threshold: Not reported
Not Emitted: Not reported
Percent Control Efficiency: Not reported
Primary Control: Not reported
Secondary Control: Not reported
Emission Comment: Not reported

Facility ID: 570041
Facility Name: TAMPA GENERAL HOSPITAL
Facility Status: A
Owner Name: FLORIDA HEALTH SCIENCES CTR, INC
Type: Not reported
CO: Not reported
NOX: Not reported
PM10: Not reported
SO2: Not reported
VOC: Not reported
Facility Office: SWHI
Title V: 570041
EU Description: One 500 HP York Shipley Boiler (Boiler No. 3)
EU ID: 4
EU Status: A

Map ID
Direction
Distance
Elevation

MAP FINDINGS

Site

Database(s)

EDR ID Number
EPA ID Number

TAMPA GENERAL HOSPITAL (Continued)

S109332337

SCC: 10200502
Pollutant: PM10
Annual Emission: 0.00048
Emission Method: 3B
Emission Factor: Not reported
Emission Calculation: Annual Emissions (Tons/Year) 0.00048 = (Annual Process or Fuel Usage Rate (1000 Gallons Distillate Oil Burned) 0.7382 * Emission Factor (Lbs/1000 Gallons Distillate Oil Burned) 1.3) / 2000

Below Threshold: Not reported
Not Emitted: Not reported
Percent Control Efficiency: Not reported
Primary Control: Not reported
Secondary Control: Not reported
Emission Comment: Not reported

Facility ID: 570041
Facility Name: TAMPA GENERAL HOSPITAL
Facility Status: A
Owner Name: FLORIDA HEALTH SCIENCES CTR, INC
Type: Not reported
CO: Not reported
NOX: Not reported
PM10: Not reported
SO2: Not reported
VOC: Not reported
Facility Office: SWHI
Title V: 570041
EU Description: One 500 HP York Shipley Boiler (Boiler No. 3)
EU ID: 4
EU Status: A
SCC: 10200502
Pollutant: VOC
Annual Emission: 0.000205
Emission Method: 3B
Emission Factor: Not reported
Emission Calculation: Annual Emissions (Tons/Year) 0.000205 = (Annual Process or Fuel Usage Rate (1000 Gallons Distillate Oil Burned) 0.7382 * Emission Factor (Lbs/1000 Gallons Distillate Oil Burned) 0.556) / 2000

Below Threshold: Not reported
Not Emitted: Not reported
Percent Control Efficiency: Not reported
Primary Control: Not reported
Secondary Control: Not reported
Emission Comment: Not reported

Facility ID: 570041
Facility Name: TAMPA GENERAL HOSPITAL
Facility Status: A
Owner Name: FLORIDA HEALTH SCIENCES CTR, INC
Type: Not reported
CO: Not reported
NOX: Not reported
PM10: Not reported
SO2: Not reported
VOC: Not reported
Facility Office: SWHI
Title V: 570041

Map ID
Direction
Distance
Elevation

MAP FINDINGS

Site

Database(s)

EDR ID Number
EPA ID Number

TAMPA GENERAL HOSPITAL (Continued)

S109332337

EU Description:	One 500 HP York Shipley Boiler (Boiler No. 3)
EU ID:	4
EU Status:	A
SCC:	10200602
Pollutant:	PM
Annual Emission:	0.210724
Emission Method:	3B
Emission Factor:	Not reported
Emission Calculation:	Annual Emissions (Tons/Year) $0.210724 = (\text{Annual Process or Fuel Usage Rate (Million Cubic Feet Natural Gas Burned)} 55.4537 * \text{Emission Factor (Lbs/Million Cubic Feet Natural Gas Burned)} 7.6) / 2000$
Below Threshold:	Not reported
Not Emitted:	Not reported
Percent Control Efficiency:	Not reported
Primary Control:	Not reported
Secondary Control:	Not reported
Emission Comment:	Not reported
Facility ID:	570041
Facility Name:	TAMPA GENERAL HOSPITAL
Facility Status:	A
Owner Name:	FLORIDA HEALTH SCIENCES CTR, INC
Type:	Not reported
CO:	Not reported
NOX:	Not reported
PM10:	Not reported
SO2:	Not reported
VOC:	Not reported
Facility Office:	SWHI
Title V:	570041
EU Description:	One 500 HP York Shipley Boiler (Boiler No. 3)
EU ID:	4
EU Status:	A
SCC:	10200602
Pollutant:	SO2
Annual Emission:	0.016636
Emission Method:	3B
Emission Factor:	Not reported
Emission Calculation:	Annual Emissions (Tons/Year) $0.016636 = (\text{Annual Process or Fuel Usage Rate (Million Cubic Feet Natural Gas Burned)} 55.4537 * \text{Emission Factor (Lbs/Million Cubic Feet Natural Gas Burned)} 0.6) / 2000$
Below Threshold:	Not reported
Not Emitted:	Not reported
Percent Control Efficiency:	Not reported
Primary Control:	Not reported
Secondary Control:	Not reported
Emission Comment:	Not reported
Facility ID:	570041
Facility Name:	TAMPA GENERAL HOSPITAL
Facility Status:	A
Owner Name:	FLORIDA HEALTH SCIENCES CTR, INC
Type:	Not reported
CO:	Not reported
NOX:	Not reported
PM10:	Not reported
SO2:	Not reported

Map ID
Direction
Distance
Elevation

MAP FINDINGS

Site

Database(s)

EDR ID Number
EPA ID Number

TAMPA GENERAL HOSPITAL (Continued)

S109332337

VOC:	Not reported
Facility Office:	SWHI
Title V:	570041
EU Description:	One 500 HP York Shipley Boiler (Boiler No. 3)
EU ID:	4
EU Status:	A
SCC:	10200602
Pollutant:	CO
Annual Emission:	2.329055
Emission Method:	3B
Emission Factor:	Not reported
Emission Calculation:	Annual Emissions (Tons/Year) 2.329055 = (Annual Process or Fuel Usage Rate (Million Cubic Feet Natural Gas Burned) 55.4537 * Emission Factor (Lbs/Million Cubic Feet Natural Gas Burned) 84) / 2000
Below Threshold:	Not reported
Not Emitted:	Not reported
Percent Control Efficiency:	Not reported
Primary Control:	Not reported
Secondary Control:	Not reported
Emission Comment:	Not reported
Facility ID:	570041
Facility Name:	TAMPA GENERAL HOSPITAL
Facility Status:	A
Owner Name:	FLORIDA HEALTH SCIENCES CTR, INC
Type:	Not reported
CO:	Not reported
NOX:	Not reported
PM10:	Not reported
SO2:	Not reported
VOC:	Not reported
Facility Office:	SWHI
Title V:	570041
EU Description:	One 500 HP York Shipley Boiler (Boiler No. 3)
EU ID:	4
EU Status:	A
SCC:	10200602
Pollutant:	PM10
Annual Emission:	0.210724
Emission Method:	3B
Emission Factor:	Not reported
Emission Calculation:	Annual Emissions (Tons/Year) 0.210724 = (Annual Process or Fuel Usage Rate (Million Cubic Feet Natural Gas Burned) 55.4537 * Emission Factor (Lbs/Million Cubic Feet Natural Gas Burned) 7.6) / 2000
Below Threshold:	Not reported
Not Emitted:	Not reported
Percent Control Efficiency:	Not reported
Primary Control:	Not reported
Secondary Control:	Not reported
Emission Comment:	Not reported
Facility ID:	570041
Facility Name:	TAMPA GENERAL HOSPITAL
Facility Status:	A
Owner Name:	FLORIDA HEALTH SCIENCES CTR, INC
Type:	Not reported
CO:	Not reported

Map ID
Direction
Distance
Elevation

MAP FINDINGS

Site

Database(s)

EDR ID Number
EPA ID Number

TAMPA GENERAL HOSPITAL (Continued)

S109332337

NOX:	Not reported
PM10:	Not reported
SO2:	Not reported
VOC:	Not reported
Facility Office:	SWHI
Title V:	570041
EU Description:	One 500 HP York Shipley Boiler (Boiler No. 3)
EU ID:	4
EU Status:	A
SCC:	10200602
Pollutant:	VOC
Annual Emission:	0.152498
Emission Method:	3B
Emission Factor:	Not reported
Emission Calculation:	Annual Emissions (Tons/Year) 0.152498 = (Annual Process or Fuel Usage Rate (Million Cubic Feet Natural Gas Burned) 55.4537 * Emission Factor (Lbs/Million Cubic Feet Natural Gas Burned) 5.5) / 2000
Below Threshold:	Not reported
Not Emitted:	Not reported
Percent Control Efficiency:	Not reported
Primary Control:	Not reported
Secondary Control:	Not reported
Emission Comment:	Not reported
Facility ID:	570041
Facility Name:	TAMPA GENERAL HOSPITAL
Facility Status:	A
Owner Name:	FLORIDA HEALTH SCIENCES CTR, INC
Type:	Not reported
CO:	Not reported
NOX:	Not reported
PM10:	Not reported
SO2:	Not reported
VOC:	Not reported
Facility Office:	SWHI
Title V:	570041
EU Description:	One 500 HP York Shipley Boiler (Boiler No. 3)
EU ID:	4
EU Status:	A
SCC:	10200602
Pollutant:	NOX
Annual Emission:	2.772685
Emission Method:	3B
Emission Factor:	Not reported
Emission Calculation:	Annual Emissions (Tons/Year) 2.772685 = (Annual Process or Fuel Usage Rate (Million Cubic Feet Natural Gas Burned) 55.4537 * Emission Factor (Lbs/Million Cubic Feet Natural Gas Burned) 100) / 2000
Below Threshold:	Not reported
Not Emitted:	Not reported
Percent Control Efficiency:	Not reported
Primary Control:	Not reported
Secondary Control:	Not reported
Emission Comment:	Not reported
Facility ID:	570041
Facility Name:	TAMPA GENERAL HOSPITAL
Facility Status:	A

Map ID
Direction
Distance
Elevation

MAP FINDINGS

Site

Database(s)

EDR ID Number
EPA ID Number

TAMPA GENERAL HOSPITAL (Continued)

S109332337

Owner Name:	FLORIDA HEALTH SCIENCES CTR, INC
Type:	Not reported
CO:	Not reported
NOX:	Not reported
PM10:	Not reported
SO2:	Not reported
VOC:	Not reported
Facility Office:	SWHI
Title V:	570041
EU Description:	One 500 HP York Shipley Boiler (Boiler No. 2)
EU ID:	5
EU Status:	A
SCC:	10200502
Pollutant:	PM
Annual Emission:	0
Emission Method:	3B
Emission Factor:	Not reported
Emission Calculation:	Annual Emissions (Tons/Year) 0 = (Annual Process or Fuel Usage Rate (1000 Gallons Distillate Oil Burned) 0 * Emission Factor (Lbs/1000 Gallons Distillate Oil Burned) 1.3) / 2000
Below Threshold:	Not reported
Not Emitted:	Not reported
Percent Control Efficiency:	Not reported
Primary Control:	Not reported
Secondary Control:	Not reported
Emission Comment:	Not reported
Facility ID:	570041
Facility Name:	TAMPA GENERAL HOSPITAL
Facility Status:	A
Owner Name:	FLORIDA HEALTH SCIENCES CTR, INC
Type:	Not reported
CO:	Not reported
NOX:	Not reported
PM10:	Not reported
SO2:	Not reported
VOC:	Not reported
Facility Office:	SWHI
Title V:	570041
EU Description:	One 500 HP York Shipley Boiler (Boiler No. 2)
EU ID:	5
EU Status:	A
SCC:	10200502
Pollutant:	CO
Annual Emission:	0
Emission Method:	3B
Emission Factor:	Not reported
Emission Calculation:	Annual Emissions (Tons/Year) 0 = (Annual Process or Fuel Usage Rate (1000 Gallons Distillate Oil Burned) 0 * Emission Factor (Lbs/1000 Gallons Distillate Oil Burned) 5) / 2000
Below Threshold:	Not reported
Not Emitted:	Not reported
Percent Control Efficiency:	Not reported
Primary Control:	Not reported
Secondary Control:	Not reported
Emission Comment:	Not reported

Map ID
Direction
Distance
Elevation

MAP FINDINGS

Site

Database(s)

EDR ID Number
EPA ID Number

TAMPA GENERAL HOSPITAL (Continued)

S109332337

Facility ID:	570041
Facility Name:	TAMPA GENERAL HOSPITAL
Facility Status:	A
Owner Name:	FLORIDA HEALTH SCIENCES CTR, INC
Type:	Not reported
CO:	Not reported
NOX:	Not reported
PM10:	Not reported
SO2:	Not reported
VOC:	Not reported
Facility Office:	SWHI
Title V:	570041
EU Description:	One 500 HP York Shipley Boiler (Boiler No. 2)
EU ID:	5
EU Status:	A
SCC:	10200502
Pollutant:	VOC
Annual Emission:	0
Emission Method:	3B
Emission Factor:	Not reported
Emission Calculation:	Annual Emissions (Tons/Year) 0 = (Annual Process or Fuel Usage Rate (1000 Gallons Distillate Oil Burned) 0 * Emission Factor (Lbs/1000 Gallons Distillate Oil Burned) 0.556) / 2000
Below Threshold:	Not reported
Not Emitted:	Not reported
Percent Control Efficiency:	Not reported
Primary Control:	Not reported
Secondary Control:	Not reported
Emission Comment:	Not reported
Facility ID:	570041
Facility Name:	TAMPA GENERAL HOSPITAL
Facility Status:	A
Owner Name:	FLORIDA HEALTH SCIENCES CTR, INC
Type:	Not reported
CO:	Not reported
NOX:	Not reported
PM10:	Not reported
SO2:	Not reported
VOC:	Not reported
Facility Office:	SWHI
Title V:	570041
EU Description:	One 500 HP York Shipley Boiler (Boiler No. 2)
EU ID:	5
EU Status:	A
SCC:	10200502
Pollutant:	PB
Annual Emission:	0
Emission Method:	3B
Emission Factor:	Not reported
Emission Calculation:	Annual Emissions (Tons/Year) 0 = (Annual Process or Fuel Usage Rate (1000 Gallons Distillate Oil Burned) 0 * Emission Factor (Lbs/1000 Gallons Distillate Oil Burned) 0.00151) / 2000
Below Threshold:	Not reported
Not Emitted:	Not reported
Percent Control Efficiency:	Not reported
Primary Control:	Not reported

Map ID
Direction
Distance
Elevation

MAP FINDINGS

Site

Database(s)

EDR ID Number
EPA ID Number

TAMPA GENERAL HOSPITAL (Continued)

S109332337

Secondary Control:	Not reported
Emission Comment:	Not reported
Facility ID:	570041
Facility Name:	TAMPA GENERAL HOSPITAL
Facility Status:	A
Owner Name:	FLORIDA HEALTH SCIENCES CTR, INC
Type:	Not reported
CO:	Not reported
NOX:	Not reported
PM10:	Not reported
SO2:	Not reported
VOC:	Not reported
Facility Office:	SWHI
Title V:	570041
EU Description:	One 500 HP York Shipley Boiler (Boiler No. 2)
EU ID:	5
EU Status:	A
SCC:	10200502
Pollutant:	SO2
Annual Emission:	0
Emission Method:	3B
Emission Factor:	Not reported
Emission Calculation:	Annual Emissions (Tons/Year) 0 = (Annual Process or Fuel Usage Rate (1000 Gallons Distillate Oil Burned) 0 * Emission Factor (Lbs/1000 Gallons Distillate Oil Burned) 7.1) / 2000
Below Threshold:	Not reported
Not Emitted:	Not reported
Percent Control Efficiency:	Not reported
Primary Control:	Not reported
Secondary Control:	Not reported
Emission Comment:	Not reported
Facility ID:	570041
Facility Name:	TAMPA GENERAL HOSPITAL
Facility Status:	A
Owner Name:	FLORIDA HEALTH SCIENCES CTR, INC
Type:	Not reported
CO:	Not reported
NOX:	Not reported
PM10:	Not reported
SO2:	Not reported
VOC:	Not reported
Facility Office:	SWHI
Title V:	570041
EU Description:	One 500 HP York Shipley Boiler (Boiler No. 2)
EU ID:	5
EU Status:	A
SCC:	10200502
Pollutant:	PM10
Annual Emission:	0
Emission Method:	3B
Emission Factor:	Not reported
Emission Calculation:	Annual Emissions (Tons/Year) 0 = (Annual Process or Fuel Usage Rate (1000 Gallons Distillate Oil Burned) 0 * Emission Factor (Lbs/1000 Gallons Distillate Oil Burned) 1.3) / 2000
Below Threshold:	Not reported

Map ID
Direction
Distance
Elevation

MAP FINDINGS

Site

Database(s)

EDR ID Number
EPA ID Number

TAMPA GENERAL HOSPITAL (Continued)

S109332337

Not Emitted:	Not reported
Percent Control Efficiency:	Not reported
Primary Control:	Not reported
Secondary Control:	Not reported
Emission Comment:	Not reported
Facility ID:	570041
Facility Name:	TAMPA GENERAL HOSPITAL
Facility Status:	A
Owner Name:	FLORIDA HEALTH SCIENCES CTR, INC
Type:	Not reported
CO:	Not reported
NOX:	Not reported
PM10:	Not reported
SO2:	Not reported
VOC:	Not reported
Facility Office:	SWHI
Title V:	570041
EU Description:	One 500 HP York Shipley Boiler (Boiler No. 2)
EU ID:	5
EU Status:	A
SCC:	10200502
Pollutant:	NOX
Annual Emission:	0
Emission Method:	3B
Emission Factor:	Not reported
Emission Calculation:	Annual Emissions (Tons/Year) 0 = (Annual Process or Fuel Usage Rate (1000 Gallons Distillate Oil Burned) 0 * Emission Factor (Lbs/1000 Gallons Distillate Oil Burned) 20) / 2000
Below Threshold:	Not reported
Not Emitted:	Not reported
Percent Control Efficiency:	Not reported
Primary Control:	Not reported
Secondary Control:	Not reported
Emission Comment:	Not reported
Facility ID:	570041
Facility Name:	TAMPA GENERAL HOSPITAL
Facility Status:	A
Owner Name:	FLORIDA HEALTH SCIENCES CTR, INC
Type:	Not reported
CO:	Not reported
NOX:	Not reported
PM10:	Not reported
SO2:	Not reported
VOC:	Not reported
Facility Office:	SWHI
Title V:	570041
EU Description:	One 500 HP York Shipley Boiler (Boiler No. 2)
EU ID:	5
EU Status:	A
SCC:	10200602
Pollutant:	SO2
Annual Emission:	0.017554
Emission Method:	3B
Emission Factor:	Not reported
Emission Calculation:	Annual Emissions (Tons/Year) 0.017554 = (Annual Process or Fuel Usage

Map ID
Direction
Distance
Elevation

MAP FINDINGS

Site

Database(s)

EDR ID Number
EPA ID Number

TAMPA GENERAL HOSPITAL (Continued)

S109332337

	Rate (Million Cubic Feet Natural Gas Burned) 58.5133 * Emission Factor (Lbs/Million Cubic Feet Natural Gas Burned) 0.6) / 2000
Below Threshold:	Not reported
Not Emitted:	Not reported
Percent Control Efficiency:	Not reported
Primary Control:	Not reported
Secondary Control:	Not reported
Emission Comment:	Not reported
Facility ID:	570041
Facility Name:	TAMPA GENERAL HOSPITAL
Facility Status:	A
Owner Name:	FLORIDA HEALTH SCIENCES CTR, INC
Type:	Not reported
CO:	Not reported
NOX:	Not reported
PM10:	Not reported
SO2:	Not reported
VOC:	Not reported
Facility Office:	SWHI
Title V:	570041
EU Description:	One 500 HP York Shipley Boiler (Boiler No. 2)
EU ID:	5
EU Status:	A
SCC:	10200602
Pollutant:	CO
Annual Emission:	2.457559
Emission Method:	3B
Emission Factor:	Not reported
Emission Calculation:	Annual Emissions (Tons/Year) 2.457559 = (Annual Process or Fuel Usage Rate (Million Cubic Feet Natural Gas Burned) 58.5133 * Emission Factor (Lbs/Million Cubic Feet Natural Gas Burned) 84) / 2000
Below Threshold:	Not reported
Not Emitted:	Not reported
Percent Control Efficiency:	Not reported
Primary Control:	Not reported
Secondary Control:	Not reported
Emission Comment:	Not reported
Facility ID:	570041
Facility Name:	TAMPA GENERAL HOSPITAL
Facility Status:	A
Owner Name:	FLORIDA HEALTH SCIENCES CTR, INC
Type:	Not reported
CO:	Not reported
NOX:	Not reported
PM10:	Not reported
SO2:	Not reported
VOC:	Not reported
Facility Office:	SWHI
Title V:	570041
EU Description:	One 500 HP York Shipley Boiler (Boiler No. 2)
EU ID:	5
EU Status:	A
SCC:	10200602
Pollutant:	PM
Annual Emission:	0.222351

Map ID
Direction
Distance
Elevation

MAP FINDINGS

Site

Database(s)

EDR ID Number
EPA ID Number

TAMPA GENERAL HOSPITAL (Continued)

S109332337

Emission Method:	3B
Emission Factor:	Not reported
Emission Calculation:	Annual Emissions (Tons/Year) $0.222351 = (\text{Annual Process or Fuel Usage Rate (Million Cubic Feet Natural Gas Burned)} 58.5133 * \text{Emission Factor (Lbs/Million Cubic Feet Natural Gas Burned)} 7.6) / 2000$
Below Threshold:	Not reported
Not Emitted:	Not reported
Percent Control Efficiency:	Not reported
Primary Control:	Not reported
Secondary Control:	Not reported
Emission Comment:	Not reported
Facility ID:	570041
Facility Name:	TAMPA GENERAL HOSPITAL
Facility Status:	A
Owner Name:	FLORIDA HEALTH SCIENCES CTR, INC
Type:	Not reported
CO:	Not reported
NOX:	Not reported
PM10:	Not reported
SO2:	Not reported
VOC:	Not reported
Facility Office:	SWHI
Title V:	570041
EU Description:	One 500 HP York Shipley Boiler (Boiler No. 2)
EU ID:	5
EU Status:	A
SCC:	10200602
Pollutant:	PM10
Annual Emission:	0.222351
Emission Method:	3B
Emission Factor:	Not reported
Emission Calculation:	Annual Emissions (Tons/Year) $0.222351 = (\text{Annual Process or Fuel Usage Rate (Million Cubic Feet Natural Gas Burned)} 58.5133 * \text{Emission Factor (Lbs/Million Cubic Feet Natural Gas Burned)} 7.6) / 2000$
Below Threshold:	Not reported
Not Emitted:	Not reported
Percent Control Efficiency:	Not reported
Primary Control:	Not reported
Secondary Control:	Not reported
Emission Comment:	Not reported
Facility ID:	570041
Facility Name:	TAMPA GENERAL HOSPITAL
Facility Status:	A
Owner Name:	FLORIDA HEALTH SCIENCES CTR, INC
Type:	Not reported
CO:	Not reported
NOX:	Not reported
PM10:	Not reported
SO2:	Not reported
VOC:	Not reported
Facility Office:	SWHI
Title V:	570041
EU Description:	One 500 HP York Shipley Boiler (Boiler No. 2)
EU ID:	5
EU Status:	A

Map ID
Direction
Distance
Elevation

MAP FINDINGS

Site

Database(s)

EDR ID Number
EPA ID Number

TAMPA GENERAL HOSPITAL (Continued)

S109332337

SCC: 10200602
Pollutant: NOX
Annual Emission: 2.925665
Emission Method: 3B
Emission Factor: Not reported
Emission Calculation: Annual Emissions (Tons/Year) 2.925665 = (Annual Process or Fuel Usage Rate (Million Cubic Feet Natural Gas Burned) 58.5133 * Emission Factor (Lbs/Million Cubic Feet Natural Gas Burned) 100) / 2000

Below Threshold: Not reported
Not Emitted: Not reported
Percent Control Efficiency: Not reported
Primary Control: Not reported
Secondary Control: Not reported
Emission Comment: Not reported

Facility ID: 570041
Facility Name: TAMPA GENERAL HOSPITAL
Facility Status: A
Owner Name: FLORIDA HEALTH SCIENCES CTR, INC
Type: Not reported
CO: Not reported
NOX: Not reported
PM10: Not reported
SO2: Not reported
VOC: Not reported
Facility Office: SWHI
Title V: 570041
EU Description: One 500 HP York Shipley Boiler (Boiler No. 2)
EU ID: 5
EU Status: A
SCC: 10200602
Pollutant: PB
Annual Emission: 1.5e-005
Emission Method: 3B
Emission Factor: Not reported
Emission Calculation: Annual Emissions (Tons/Year) 1.5E-05 = (Annual Process or Fuel Usage Rate (Million Cubic Feet Natural Gas Burned) 58.5133 * Emission Factor (Lbs/Million Cubic Feet Natural Gas Burned) 0.0005) / 2000

Below Threshold: Not reported
Not Emitted: Not reported
Percent Control Efficiency: Not reported
Primary Control: Not reported
Secondary Control: Not reported
Emission Comment: Not reported

Facility ID: 570041
Facility Name: TAMPA GENERAL HOSPITAL
Facility Status: A
Owner Name: FLORIDA HEALTH SCIENCES CTR, INC
Type: Not reported
CO: Not reported
NOX: Not reported
PM10: Not reported
SO2: Not reported
VOC: Not reported
Facility Office: SWHI
Title V: 570041

Map ID
Direction
Distance
Elevation

MAP FINDINGS

Site

Database(s)

EDR ID Number
EPA ID Number

TAMPA GENERAL HOSPITAL (Continued)

S109332337

EU Description: One 500 HP York Shipley Boiler (Boiler No. 2)
EU ID: 5
EU Status: A
SCC: 10200602
Pollutant: VOC
Annual Emission: 0.160912
Emission Method: 3B
Emission Factor: Not reported
Emission Calculation: Annual Emissions (Tons/Year) 0.160912 = (Annual Process or Fuel Usage Rate (Million Cubic Feet Natural Gas Burned) 58.5133 * Emission Factor (Lbs/Million Cubic Feet Natural Gas Burned) 5.5) / 2000

Below Threshold: Not reported
Not Emitted: Not reported
Percent Control Efficiency: Not reported
Primary Control: Not reported
Secondary Control: Not reported
Emission Comment: Not reported

ASBESTOS:

Name: TAMPA GENERAL HOSPITAL
Address: 1 TAMPA GENERAL CIRCLE
City,State,Zip: TAMPA, FL 33606
Facility ID: AS05711694
Notification ID: 107714
Notification Type: COURTESY
Project Type: RENOVATION
Notification Status: REVIEWED
Site Name: TAMPA GENERAL R323 AND R423
Ordered Demolition?: Not reported
Annual Notification: Not reported
Owner Name: TAMPA GENERAL HOSPITAL
Contractor Name: SUNSHINE ENVIRONMENTAL & DEMOLITION LLC
Start Date: 07/09/2020
Finish Date: 07/09/2020
Cementitious RACM: Not reported
Cementitious SF: 0
Floor RACM: Not reported
Floor SF: 0
Pipe RACM: Not reported
Pipe SF: 0
CF RACM: Not reported
Roof RACM: Not reported
Roof SF: 0
Surface Mat RACM: Not reported
Surface Mat SF: Not reported
Waste Disposal Site: ENTERPRISE LF & RECYC (FKA SID LARKIN & SON, INC.)
Waste Disposal Address: 41111 ENTERPRISE ROAD
Waste Disposal City: DADE CITY
Waste Disposal State: FL
Waste Disposal Zip: 33525
Transporter Name: Not reported
Contractor is Transporter: Y
Waste Disp ID: 87895
Waste Disp Source: W
Transporter Address: Not reported
Transporter City: Not reported

Map ID
Direction
Distance
Elevation

MAP FINDINGS

Site

Database(s)

EDR ID Number
EPA ID Number

TAMPA GENERAL HOSPITAL (Continued)

S109332337

Transporter State:	Not reported
Transporter Zip:	Not reported
Date Receive:	07/06/2020
Name:	TAMPA GENERAL HOSPITAL
Address:	1 TAMPA GENERAL CIRCLE
City,State,Zip:	TAMPA, FL 33606
Facility ID:	AS05711694
Notification ID:	107714
Notification Type:	COURTESY
Project Type:	RENOVATION
Notification Status:	REVIEWED
Site Name:	TAMPA GENERAL R323 AND R423
Ordered Demolition?:	Not reported
Annual Notification:	Not reported
Owner Name:	TAMPA GENERAL HOSPITAL
Contractor Name:	SUNSHINE ENVIRONMENTAL & DEMOLITION LLC
Start Date:	07/09/2020
Finish Date:	07/09/2020
Cementitious RACM:	Not reported
Cementitious SF:	0
Floor RACM:	Not reported
Floor SF:	0
Pipe RACM:	Not reported
Pipe SF:	0
CF RACM:	Not reported
Roof RACM:	Not reported
Roof SF:	0
Surface Mat RACM:	Not reported
Surface Mat SF:	Not reported
Waste Disposal Site:	ENTERPRISE LF & RECYC (FKA SID LARKIN & SON, INC.)
Waste Disposal Address:	41111 ENTERPRISE ROAD
Waste Disposal City:	DADE CITY
Waste Disposal State:	FL
Waste Disposal Zip:	33525
Transporter Name:	Not reported
Contractor is Transporter:	Y
Waste Disp ID:	87895
Waste Disp Source:	W
Transporter Address:	Not reported
Transporter City:	Not reported
Transporter State:	Not reported
Transporter Zip:	Not reported
Date Receive:	07/06/2020

HW GEN:

Site ID:	44468
Name:	FLORIDA HEALTH SCIENCES CENTER
Address:	1 TAMPA GENERAL CIR
City,State,Zip:	TAMPA, FL 33606 3508
Type:	Small
Handler ID:	FLD001409994
Office:	SWD
Notified Date:	05/15/1985
Last Inspection Date:	04/28/2014
Facility Installation:	SQG-CEI
Object ID:	319

Map ID
Direction
Distance
Elevation

MAP FINDINGS

Site

Database(s)

EDR ID Number
EPA ID Number

TAMPA GENERAL HOSPITAL (Continued)

S109332337

Documents: <https://prodenv.dep.state.fl.us/DepNexus/public/electronic-documents/FLD001409994/facility!search>

WASTEWATER:

Name: CENTRAL ENERGY PLAN IMPROVEMENT PHASE 1
Address: 1 TAMPA GENERAL CIR
City,State,Zip: TAMPA, FL
Facility ID: FLR20AF98
Facility Type: Construction Generic Dewatering
Status: Active - Existing, permitted facility/site for which effluent, reclaimed water or wastewater residual discharge into the environment and/or monitoring is taking place.

District Office: TLST
NPDES Permitted Site: Not reported
Environmental Interest: Not reported
Owner Type: Unknown
Permit Capacity: Not reported
Party Name: Cheryl Eagan, PMTE
Company Name: Tampa General Hospital
RP Address: 1 Tampa General Circle
RP Address 2: Not reported
RP City,Stat,Zip: Tampa FL 33606
Telephone: 8138847000
Email: ceagan@tgh.orh
Issue Date: 07/19/2015
Effective Date: 07/19/2015
Expiration Date: 07/18/2020
DOC Description: Generic Permit
Latitude Degrees: 27
Latitude Minutes: 56
Latitude Seconds: 17
Longitude Degrees: 82
Longitude Minutes: 27
Longitude Seconds: 28
Treatment: Not reported
Decode For Fstatus: Active

**AT871
SW
1/4-1/2
0.448 mi.
2363 ft.**

**TAMPA GENERAL
1 TAMPA GENERAL CIRCLE
TAMPA, FL 33602

Site 7 of 14 in cluster AT**

**FL ASBESTOS S120041169
N/A**

**Relative:
Lower**

**Actual:
0 ft.**

ASBESTOS:

Name: TAMPA GENERAL
Address: 1 TAMPA GENERAL CIRCLE
City,State,Zip: TAMPA, FL 33602
Facility ID: AS05710563
Notification ID: 87722
Notification Type: COURTESY
Project Type: RENOVATION
Notification Status: REVIEWED
Site Name: MEDIACL TOWER 4TH FLOOR
Ordered Demolition?: N
Annual Notification: Not reported
Owner Name: TAMPA GENERAL
Contractor Name: ENVIROREM

Map ID
Direction
Distance
Elevation

MAP FINDINGS

Site

Database(s)

EDR ID Number
EPA ID Number

TAMPA GENERAL (Continued)

S120041169

Start Date: 05/05/2016
Finish Date: 05/06/2016
Cementitious RACM: Not reported
Cementitious SF: Not reported
Floor RACM: Not reported
Floor SF: Not reported
Pipe RACM: Not reported
Pipe SF: Not reported
CF RACM: Not reported
Roof RACM: Not reported
Roof SF: Not reported
Surface Mat RACM: Not reported
Surface Mat SF: Not reported
Waste Disposal Site: ENTERPRISE LF & RECYC (FKA SID LARKIN & SON, INC.)
Waste Disposal Address: 41111 ENTERPRISE ROAD
Waste Disposal City: DADE CITY
Waste Disposal State: FL
Waste Disposal Zip: 33525
Transporter Name: Not reported
Contractor is Transporter: Y
Waste Disp ID: 87895
Waste Disp Source: W
Transporter Address: Not reported
Transporter City: Not reported
Transporter State: FL
Transporter Zip: Not reported
Date Receive: Not reported

AT872 **FLORIDA HEALTH SCIENCES CENTER**
SW **1 TAMPA GENERAL CIR**
1/4-1/2 **TAMPA, FL 33606**
0.448 mi.
2363 ft. **Site 8 of 14 in cluster AT**

RCRA-SQG **1000698539**
FINDS **FLD001409994**
ECHO

Relative:
Lower
Actual:
0 ft.

RCRA-SQG:
Date Form Received by Agency: 2018-09-11 00:00:00.0
Handler Name: FLORIDA HEALTH SCIENCES CENTER
Handler Address: 1 TAMPA GENERAL CIR
Handler City,State,Zip: TAMPA, FL 33606-3508
EPA ID: FLD001409994
Contact Name: ANDREA CAMMARATA
Contact Address: 1 TAMPA GENERAL CIR
Contact City,State,Zip: TAMPA, FL 33606-3571
Contact Telephone: 813-844-7467
Contact Fax: Not reported
Contact Email: ANDREACAMMARATA@TGH.COM
Contact Title: MGR
EPA Region: 04
Land Type: Other
Federal Waste Generator Description: Small Quantity Generator
Non-Notifier: Not reported
Biennial Report Cycle: Not reported
Accessibility: Not reported
Active Site Indicator: Handler Activities
State District Owner: FL
State District: SW
Mailing Address: PO BOX 1289
Mailing City,State,Zip: TAMPA, FL 33601-1289

Map ID
Direction
Distance
Elevation

MAP FINDINGS

Site

Database(s)

EDR ID Number
EPA ID Number

FLORIDA HEALTH SCIENCES CENTER (Continued)

1000698539

Owner Name:	D LOUIS
Owner Type:	Private
Operator Name:	FLORIDA HEALTH SCIENCES CENTER
Operator Type:	Private
Short-Term Generator Activity:	No
Importer Activity:	No
Mixed Waste Generator:	No
Transporter Activity:	No
Transfer Facility Activity:	No
Recycler Activity with Storage:	No
Small Quantity On-Site Burner Exemption:	No
Smelting Melting and Refining Furnace Exemption:	No
Underground Injection Control:	No
Off-Site Waste Receipt:	No
Universal Waste Indicator:	No
Universal Waste Destination Facility:	No
Federal Universal Waste:	No
Active Site Fed-Reg Treatment Storage and Disposal Facility:	Not reported
Active Site Converter Treatment storage and Disposal Facility:	Not reported
Active Site State-Reg Treatment Storage and Disposal Facility:	Not reported
Active Site State-Reg Handler:	---
Federal Facility Indicator:	Not reported
Hazardous Secondary Material Indicator:	N
Sub-Part K Indicator:	Not reported
Commercial TSD Indicator:	No
Treatment Storage and Disposal Type:	Not reported
2018 GPRA Permit Baseline:	Not on the Baseline
2018 GPRA Renewals Baseline:	Not on the Baseline
Permit Renewals Workload Universe:	Not reported
Permit Workload Universe:	Not reported
Permit Progress Universe:	Not reported
Post-Closure Workload Universe:	Not reported
Closure Workload Universe:	Not reported
202 GPRA Corrective Action Baseline:	No
Corrective Action Workload Universe:	No
Subject to Corrective Action Universe:	No
Non-TSDFs Where RCRA CA has Been Imposed Universe:	No
TSDFs Potentially Subject to CA Under 3004 (u)/(v) Universe:	No
TSDFs Only Subject to CA under Discretionary Auth Universe:	No
Corrective Action Priority Ranking:	No NCAPS ranking
Environmental Control Indicator:	No
Institutional Control Indicator:	No
Human Exposure Controls Indicator:	N/A
Groundwater Controls Indicator:	N/A
Operating TSDF Universe:	Not reported
Full Enforcement Universe:	Not reported
Significant Non-Complier Universe:	No
Unaddressed Significant Non-Complier Universe:	No
Addressed Significant Non-Complier Universe:	No
Significant Non-Complier With a Compliance Schedule Universe:	No
Financial Assurance Required:	Not reported
Handler Date of Last Change:	2020-01-14 20:07:28.0
Recognized Trader-Importer:	No
Recognized Trader-Exporter:	No
Importer of Spent Lead Acid Batteries:	No
Exporter of Spent Lead Acid Batteries:	No
Recycler Activity Without Storage:	No

Map ID
Direction
Distance
Elevation

MAP FINDINGS

Site

Database(s)

EDR ID Number
EPA ID Number

FLORIDA HEALTH SCIENCES CENTER (Continued)

1000698539

Manifest Broker: No
Sub-Part P Indicator: No

Hazardous Waste Summary:

Waste Code: D001
Waste Description: IGNITABLE WASTE

Waste Code: D002
Waste Description: CORROSIVE WASTE

Waste Code: D004
Waste Description: ARSENIC

Waste Code: D005
Waste Description: BARIUM

Waste Code: D007
Waste Description: CHROMIUM

Waste Code: D009
Waste Description: MERCURY

Waste Code: D010
Waste Description: SELENIUM

Waste Code: D011
Waste Description: SILVER

Waste Code: D013
Waste Description: LINDANE (1,2,3,4,5,6-HEXA-CHLOROCYCLOHEXANE, GAMMA ISOMER)

Waste Code: D022
Waste Description: CHLOROFORM

Waste Code: D024
Waste Description: M-CRESOL

Waste Code: F003
Waste Description: THE FOLLOWING SPENT NONHALOGENATED SOLVENTS: XYLENE, ACETONE, ETHYL ACETATE, ETHYL BENZENE, ETHYL ETHER, METHYL ISOBUTYL KETONE, N-BUTYL ALCOHOL, CYCLOHEXANONE, AND METHANOL; ALL SPENT SOLVENT MIXTURES/BLENDS CONTAINING, BEFORE USE, ONLY THE ABOVE SPENT NONHALOGENATED SOLVENTS; AND ALL SPENT SOLVENT MIXTURES/BLENDS CONTAINING, BEFORE USE, ONE OR MORE OF THE ABOVE NONHALOGENATED SOLVENTS, AND A TOTAL OF TEN PERCENT OR MORE (BY VOLUME) OF ONE OR MORE OF THOSE SOLVENTS LISTED IN F001, F002, F004, AND F005; AND STILL BOTTOMS FROM THE RECOVERY OF THESE SPENT SOLVENTS AND SPENT SOLVENT MIXTURES.

Waste Code: P001
Waste Description: 2H-1-BENZOPYRAN-2-ONE, 4-HYDROXY-3-(3-OXO-1-PHENYLBUTYL)-, & SALTS, WHEN PRESENT AT CONCENTRATIONS GREATER THAN 0.3% (OR) WARFARIN, & SALTS, WHEN PRESENT AT CONCENTRATIONS GREATER THAN 0.3%

Waste Code: P012
Waste Description: ARSENIC OXIDE AS2O3 (OR) ARSENIC TRIOXIDE

Map ID
Direction
Distance
Elevation

MAP FINDINGS

Site

Database(s)

EDR ID Number
EPA ID Number

FLORIDA HEALTH SCIENCES CENTER (Continued)

1000698539

Waste Code:	P075
Waste Description:	NICOTINE, & SALTS (OR) PYRIDINE, 3-(1-METHYL-2-PYRROLIDINYL)-, (S)-, & SALTS
Waste Code:	P188
Waste Description:	BENZOIC ACID, 2-HYDROXY-, COMPD. WITH (3AS-CIS)-1,2,3,3A,8,8A-HEXAHYDRO-1,3A,8-TRIMETHYLPYRROLO[2,3-B]INDOL-5-YL METHYLCARBAMATE ESTER (1:1) (OR) PHYSOSTIGMINE SALICYLATE
Waste Code:	U010
Waste Description:	AZIRINO [2',3':3,4]PYRROLO[1,2-A]INDOLE-4,7-DIONE, 6-AMINO-8-[[[(AMINOCARBONYLOXY)METHYL]-1,1A,2,8,8A,8B-HEXAHYDRO-8A-METHOXY-5-METHYL-, [1AS-(1AALPHA, 8BETA, 8AALPHA, 8BALPHA)]- (OR) MITOMYCIN C
Waste Code:	U035
Waste Description:	BENZENEBUTANOIC ACID, 4-[BIS(2-CHLOROETHYL)AMINO]- (OR) CHLORAMBUCIL
Waste Code:	U058
Waste Description:	2H-1,3,2-OXAZAPHOSPHORIN-2-AMINE, N,N-BIS(2-CHLOROETHYL)TETRAHYDRO-, 2-OXIDE (OR) CYCLOPHOSPHAMIDE
Waste Code:	U059
Waste Description:	5,12-NAPHTHACENEDIONE, 8-ACETYL-10-[(3-AMINO-2,3,6-TRIDEOXY)-ALPHA-L-LYXO-HEXOPYRANOSYL)OXY]-7,8,9,10-TETRAHYDRO-6,8,11-TRIHYDROXY-1-METHOXY-, (8S-CIS)- (OR) DAUNOMYCIN
Waste Code:	U122
Waste Description:	FORMALDEHYDE
Waste Code:	U129
Waste Description:	CYCLOHEXANE, 1,2,3,4,5,6-HEXACHLORO-, (1ALPHA, 2ALPHA, 3BETA, 4ALPHA, 5ALPHA, 6BETA)- (OR) LINDANE

Handler - Owner Operator:

Owner/Operator Indicator:	Owner
Owner/Operator Name:	FLORIDA HEALTH SCIENCES CENTER
Legal Status:	Private
Date Became Current:	1998-03-03 00:00:00.
Date Ended Current:	2018-09-11 00:00:00.
Owner/Operator Address:	PO BOX 1289
Owner/Operator City,State,Zip:	TAMPA, FL 33601-1289
Owner/Operator Telephone:	813-884-7000
Owner/Operator Telephone Ext:	Not reported
Owner/Operator Fax:	Not reported
Owner/Operator Email:	Not reported

Owner/Operator Indicator:	Owner
Owner/Operator Name:	FLORIDA HEALTH SCIENCES CENTER
Legal Status:	Private
Date Became Current:	1998-03-03 00:00:00.
Date Ended Current:	Not reported
Owner/Operator Address:	PO BOX 1289
Owner/Operator City,State,Zip:	TAMPA, FL 33601-1289
Owner/Operator Telephone:	Not reported
Owner/Operator Telephone Ext:	Not reported

Map ID
Direction
Distance
Elevation

MAP FINDINGS

Site

Database(s)

EDR ID Number
EPA ID Number

FLORIDA HEALTH SCIENCES CENTER (Continued)

1000698539

Owner/Operator Fax: Not reported
Owner/Operator Email: Not reported

Owner/Operator Indicator: Operator
Owner/Operator Name: FLORIDA HEALTH SCIENCES CENTER
Legal Status: Private
Date Became Current: 1985-05-15 00:00:00.
Date Ended Current: 2018-12-18 00:00:00.
Owner/Operator Address: PO BOX 1289
Owner/Operator City,State,Zip: TAMPA, FL 33601-1289
Owner/Operator Telephone: 813-884-7000
Owner/Operator Telephone Ext: Not reported
Owner/Operator Fax: Not reported
Owner/Operator Email: Not reported

Owner/Operator Indicator: Operator
Owner/Operator Name: FLORIDA HEALTH SCIENCES CENTER
Legal Status: Private
Date Became Current: 1985-05-15 00:00:00.
Date Ended Current: Not reported
Owner/Operator Address: PO BOX 1289
Owner/Operator City,State,Zip: TAMPA, FL 33601-1289
Owner/Operator Telephone: Not reported
Owner/Operator Telephone Ext: Not reported
Owner/Operator Fax: Not reported
Owner/Operator Email: Not reported

Owner/Operator Indicator: Owner
Owner/Operator Name: FLORIDA HEALTH SCIENCES CENTER
Legal Status: Private
Date Became Current: 1998-03-03 00:00:00.
Date Ended Current: Not reported
Owner/Operator Address: PO BOX 1289
Owner/Operator City,State,Zip: TAMPA, FL 33601-1289
Owner/Operator Telephone: Not reported
Owner/Operator Telephone Ext: Not reported
Owner/Operator Fax: Not reported
Owner/Operator Email: Not reported

Owner/Operator Indicator: Owner
Owner/Operator Name: D LOUIS
Legal Status: Private
Date Became Current: 1998-03-03 00:00:00.
Date Ended Current: 1998-03-04 00:00:00.
Owner/Operator Address: PO BOX 1289
Owner/Operator City,State,Zip: TAMPA, FL 33601-1289
Owner/Operator Telephone: 214-483-5460
Owner/Operator Telephone Ext: Not reported
Owner/Operator Fax: Not reported
Owner/Operator Email: Not reported

Owner/Operator Indicator: Owner
Owner/Operator Name: TAMPA GENERAL HOSPITAL
Legal Status: Private
Date Became Current: 2018-12-18 00:00:00.
Date Ended Current: Not reported
Owner/Operator Address: 1 TAMPA GENERAL CIRCLE

Map ID
Direction
Distance
Elevation

MAP FINDINGS

Site

Database(s)

EDR ID Number
EPA ID Number

FLORIDA HEALTH SCIENCES CENTER (Continued)

1000698539

Owner/Operator City,State,Zip:	TAMPA, FL 33606-0000
Owner/Operator Telephone:	813-884-7000
Owner/Operator Telephone Ext:	Not reported
Owner/Operator Fax:	Not reported
Owner/Operator Email:	Not reported
Owner/Operator Indicator:	Owner
Owner/Operator Name:	D LOUIS
Legal Status:	Private
Date Became Current:	1998-03-03 00:00:00.
Date Ended Current:	1998-03-04 00:00:00.
Owner/Operator Address:	PO BOX 1289
Owner/Operator City,State,Zip:	TAMPA, FL 33601-1289
Owner/Operator Telephone:	813-884-7000
Owner/Operator Telephone Ext:	Not reported
Owner/Operator Fax:	Not reported
Owner/Operator Email:	Not reported
Owner/Operator Indicator:	Owner
Owner/Operator Name:	FLORIDA HEALTH SCIENCES CENTER
Legal Status:	Private
Date Became Current:	1998-03-03 00:00:00.
Date Ended Current:	2018-09-11 00:00:00.
Owner/Operator Address:	PO BOX 1289
Owner/Operator City,State,Zip:	TAMPA, FL 33601-1289
Owner/Operator Telephone:	813-884-7000
Owner/Operator Telephone Ext:	Not reported
Owner/Operator Fax:	Not reported
Owner/Operator Email:	Not reported
Owner/Operator Indicator:	Owner
Owner/Operator Name:	D LOUIS
Legal Status:	Private
Date Became Current:	1998-03-03 00:00:00.
Date Ended Current:	1998-03-04 00:00:00.
Owner/Operator Address:	PO BOX 1289
Owner/Operator City,State,Zip:	TAMPA, FL 33601-1289
Owner/Operator Telephone:	Not reported
Owner/Operator Telephone Ext:	Not reported
Owner/Operator Fax:	Not reported
Owner/Operator Email:	Not reported
Owner/Operator Indicator:	Operator
Owner/Operator Name:	TAMPA GENERAL HOSPITAL
Legal Status:	Private
Date Became Current:	1985-05-15 00:00:00.
Date Ended Current:	Not reported
Owner/Operator Address:	1 TAMPA GENERAL CIRCLE
Owner/Operator City,State,Zip:	TAMPA, FL 33606-0000
Owner/Operator Telephone:	813-884-7000
Owner/Operator Telephone Ext:	Not reported
Owner/Operator Fax:	Not reported
Owner/Operator Email:	Not reported
Owner/Operator Indicator:	Owner
Owner/Operator Name:	TAMPA GENERAL HOSPITAL
Legal Status:	Private

Map ID
Direction
Distance
Elevation

MAP FINDINGS

Site

Database(s)

EDR ID Number
EPA ID Number

FLORIDA HEALTH SCIENCES CENTER (Continued)

1000698539

Date Became Current: 2018-12-18 00:00:00.
Date Ended Current: Not reported
Owner/Operator Address: 1 TAMPA GENERAL CIRCLE
Owner/Operator City,State,Zip: TAMPA, FL 33606-0000
Owner/Operator Telephone: 813-884-7000
Owner/Operator Telephone Ext: Not reported
Owner/Operator Fax: Not reported
Owner/Operator Email: Not reported

Owner/Operator Indicator: Operator
Owner/Operator Name: FLORIDA HEALTH SCIENCES CENTER
Legal Status: Private
Date Became Current: 1985-05-15 00:00:00.
Date Ended Current: 2018-12-18 00:00:00.
Owner/Operator Address: PO BOX 1289
Owner/Operator City,State,Zip: TAMPA, FL 33601-1289
Owner/Operator Telephone: 813-884-7000
Owner/Operator Telephone Ext: Not reported
Owner/Operator Fax: Not reported
Owner/Operator Email: Not reported

Owner/Operator Indicator: Operator
Owner/Operator Name: TAMPA GENERAL HOSPITAL
Legal Status: Private
Date Became Current: 1985-05-15 00:00:00.
Date Ended Current: Not reported
Owner/Operator Address: 1 TAMPA GENERAL CIRCLE
Owner/Operator City,State,Zip: TAMPA, FL 33606-0000
Owner/Operator Telephone: 813-884-7000
Owner/Operator Telephone Ext: Not reported
Owner/Operator Fax: Not reported
Owner/Operator Email: Not reported

Historic Generators:

Receive Date: 2005-01-26 00:00:00.0
Handler Name: FLORIDA HEALTH SCIENCES CENTER
Federal Waste Generator Description: Small Quantity Generator
State District Owner: FL
Large Quantity Handler of Universal Waste: No
Recognized Trader Importer: No
Recognized Trader Exporter: No
Spent Lead Acid Battery Importer: No
Spent Lead Acid Battery Exporter: No
Current Record: No
Non Storage Recycler Activity: Not reported
Electronic Manifest Broker: Not reported

Receive Date: 2014-04-28 00:00:00.0
Handler Name: FLORIDA HEALTH SCIENCES CENTER
Federal Waste Generator Description: Small Quantity Generator
State District Owner: FL
Large Quantity Handler of Universal Waste: No
Recognized Trader Importer: Not reported
Recognized Trader Exporter: Not reported
Spent Lead Acid Battery Importer: Not reported
Spent Lead Acid Battery Exporter: Not reported
Current Record: No

Map ID
Direction
Distance
Elevation

MAP FINDINGS

Site

Database(s)

EDR ID Number
EPA ID Number

FLORIDA HEALTH SCIENCES CENTER (Continued)

1000698539

Non Storage Recycler Activity: Not reported
Electronic Manifest Broker: Not reported

Receive Date: 1988-03-22 00:00:00.0
Handler Name: FLORIDA HEALTH SCIENCES CENTER
Federal Waste Generator Description: Small Quantity Generator
State District Owner: FL
Large Quantity Handler of Universal Waste: No
Recognized Trader Importer: No
Recognized Trader Exporter: No
Spent Lead Acid Battery Importer: No
Spent Lead Acid Battery Exporter: No
Current Record: No
Non Storage Recycler Activity: Not reported
Electronic Manifest Broker: Not reported

Receive Date: 2018-09-11 00:00:00.0
Handler Name: FLORIDA HEALTH SCIENCES CENTER
Federal Waste Generator Description: Small Quantity Generator
State District Owner: FL
Large Quantity Handler of Universal Waste: No
Recognized Trader Importer: No
Recognized Trader Exporter: No
Spent Lead Acid Battery Importer: No
Spent Lead Acid Battery Exporter: No
Current Record: Yes
Non Storage Recycler Activity: Not reported
Electronic Manifest Broker: Not reported

List of NAICS Codes and Descriptions:

NAICS Code: 62211
NAICS Description: GENERAL MEDICAL AND SURGICAL HOSPITALS

NAICS Code: 622110
NAICS Description: GENERAL MEDICAL AND SURGICAL HOSPITALS

Facility Has Received Notices of Violation:

Found Violation: Yes
Agency Which Determined Violation: State
Violation Short Description: Universal Waste - Small Quantity Handlers
Date Violation was Determined: 2014-04-28 00:00:00.0
Actual Return to Compliance Date: 2014-12-02 00:00:00.0
Return to Compliance Qualifier: Unverifiable
Violation Responsible Agency: State
Scheduled Compliance Date: Not reported
Enforcement Identifier: Not reported
Date of Enforcement Action: Not reported
Enforcement Responsible Agency: Not reported
Enforcement Docket Number: Not reported
Enforcement Attorney: Not reported
Corrective Action Component: Not reported
Appeal Initiated Date: Not reported
Appeal Resolution Date: Not reported
Disposition Status Date: Not reported
Disposition Status: Not reported
Disposition Status Description: Not reported

Map ID
Direction
Distance
Elevation

MAP FINDINGS

Site

Database(s)

EDR ID Number
EPA ID Number

FLORIDA HEALTH SCIENCES CENTER (Continued)

1000698539

Consent/Final Order Sequence Number:	Not reported
Consent/Final Order Respondent Name:	Not reported
Consent/Final Order Lead Agency:	Not reported
Enforcement Type:	Not reported
Enforcement Responsible Person:	Not reported
Enforcement Responsible Sub-Organization:	Not reported
SEP Sequence Number:	Not reported
SEP Expenditure Amount:	Not reported
SEP Scheduled Completion Date:	Not reported
SEP Actual Date:	Not reported
SEP Defaulted Date:	Not reported
SEP Type:	Not reported
SEP Type Description:	Not reported
Proposed Amount:	Not reported
Final Monetary Amount:	Not reported
Paid Amount:	Not reported
Final Count:	Not reported
Final Amount:	Not reported
Found Violation:	Yes
Agency Which Determined Violation:	State
Violation Short Description:	State Statute or Regulation
Date Violation was Determined:	1993-11-02 00:00:00.0
Actual Return to Compliance Date:	1994-01-10 00:00:00.0
Return to Compliance Qualifier:	Unverifiable
Violation Responsible Agency:	State
Scheduled Compliance Date:	Not reported
Enforcement Identifier:	315
Date of Enforcement Action:	1994-01-10 00:00:00.0
Enforcement Responsible Agency:	State
Enforcement Docket Number:	Not reported
Enforcement Attorney:	Not reported
Corrective Action Component:	No
Appeal Initiated Date:	Not reported
Appeal Resolution Date:	Not reported
Disposition Status Date:	Not reported
Disposition Status:	Not reported
Disposition Status Description:	Not reported
Consent/Final Order Sequence Number:	Not reported
Consent/Final Order Respondent Name:	Not reported
Consent/Final Order Lead Agency:	Not reported
Enforcement Type:	DEP CONSENT ORDER
Enforcement Responsible Person:	TBD
Enforcement Responsible Sub-Organization:	SW
SEP Sequence Number:	Not reported
SEP Expenditure Amount:	Not reported
SEP Scheduled Completion Date:	Not reported
SEP Actual Date:	Not reported
SEP Defaulted Date:	Not reported
SEP Type:	Not reported
SEP Type Description:	Not reported
Proposed Amount:	Not reported
Final Monetary Amount:	18062.5
Paid Amount:	18062.5
Final Count:	1
Final Amount:	18062.5

Map ID
Direction
Distance
Elevation

MAP FINDINGS

Site

Database(s)

EDR ID Number
EPA ID Number

FLORIDA HEALTH SCIENCES CENTER (Continued)

1000698539

Found Violation: Yes
Agency Which Determined Violation: State
Violation Short Description: Permit Condition or Requirement
Date Violation was Determined: 1993-11-02 00:00:00.0
Actual Return to Compliance Date: 1994-01-10 00:00:00.0
Return to Compliance Qualifier: Unverifiable
Violation Responsible Agency: State
Scheduled Compliance Date: Not reported
Enforcement Identifier: 115
Date of Enforcement Action: 1997-03-04 00:00:00.0
Enforcement Responsible Agency: State
Enforcement Docket Number: Not reported
Enforcement Attorney: Not reported
Corrective Action Component: No
Appeal Initiated Date: Not reported
Appeal Resolution Date: Not reported
Disposition Status Date: Not reported
Disposition Status: Not reported
Disposition Status Description: Not reported
Consent/Final Order Sequence Number: Not reported
Consent/Final Order Respondent Name: Not reported
Consent/Final Order Lead Agency: Not reported
Enforcement Type: DEP MEETING
Enforcement Responsible Person: JMD
Enforcement Responsible Sub-Organization: SW
SEP Sequence Number: Not reported
SEP Expenditure Amount: Not reported
SEP Scheduled Completion Date: Not reported
SEP Actual Date: Not reported
SEP Defaulted Date: Not reported
SEP Type: Not reported
SEP Type Description: Not reported
Proposed Amount: Not reported
Final Monetary Amount: Not reported
Paid Amount: Not reported
Final Count: Not reported
Final Amount: Not reported

Found Violation: Yes
Agency Which Determined Violation: EPA
Violation Short Description: Generators - Pre-transport
Date Violation was Determined: 2014-04-28 00:00:00.0
Actual Return to Compliance Date: 2014-12-02 00:00:00.0
Return to Compliance Qualifier: Documented
Violation Responsible Agency: EPA
Scheduled Compliance Date: Not reported
Enforcement Identifier: Not reported
Date of Enforcement Action: Not reported
Enforcement Responsible Agency: Not reported
Enforcement Docket Number: Not reported
Enforcement Attorney: Not reported
Corrective Action Component: Not reported
Appeal Initiated Date: Not reported
Appeal Resolution Date: Not reported
Disposition Status Date: Not reported
Disposition Status: Not reported
Disposition Status Description: Not reported

Map ID
Direction
Distance
Elevation

MAP FINDINGS

Site

Database(s)

EDR ID Number
EPA ID Number

FLORIDA HEALTH SCIENCES CENTER (Continued)

1000698539

Consent/Final Order Sequence Number:	Not reported
Consent/Final Order Respondent Name:	Not reported
Consent/Final Order Lead Agency:	Not reported
Enforcement Type:	Not reported
Enforcement Responsible Person:	Not reported
Enforcement Responsible Sub-Organization:	Not reported
SEP Sequence Number:	Not reported
SEP Expenditure Amount:	Not reported
SEP Scheduled Completion Date:	Not reported
SEP Actual Date:	Not reported
SEP Defaulted Date:	Not reported
SEP Type:	Not reported
SEP Type Description:	Not reported
Proposed Amount:	Not reported
Final Monetary Amount:	Not reported
Paid Amount:	Not reported
Final Count:	Not reported
Final Amount:	Not reported
Found Violation:	Yes
Agency Which Determined Violation:	State
Violation Short Description:	State Statute or Regulation
Date Violation was Determined:	1993-11-02 00:00:00.0
Actual Return to Compliance Date:	1994-02-02 00:00:00.0
Return to Compliance Qualifier:	Unverifiable
Violation Responsible Agency:	State
Scheduled Compliance Date:	Not reported
Enforcement Identifier:	115
Date of Enforcement Action:	1997-03-04 00:00:00.0
Enforcement Responsible Agency:	State
Enforcement Docket Number:	Not reported
Enforcement Attorney:	Not reported
Corrective Action Component:	No
Appeal Initiated Date:	Not reported
Appeal Resolution Date:	Not reported
Disposition Status Date:	Not reported
Disposition Status:	Not reported
Disposition Status Description:	Not reported
Consent/Final Order Sequence Number:	Not reported
Consent/Final Order Respondent Name:	Not reported
Consent/Final Order Lead Agency:	Not reported
Enforcement Type:	DEP MEETING
Enforcement Responsible Person:	JMD
Enforcement Responsible Sub-Organization:	SW
SEP Sequence Number:	Not reported
SEP Expenditure Amount:	Not reported
SEP Scheduled Completion Date:	Not reported
SEP Actual Date:	Not reported
SEP Defaulted Date:	Not reported
SEP Type:	Not reported
SEP Type Description:	Not reported
Proposed Amount:	Not reported
Final Monetary Amount:	Not reported
Paid Amount:	Not reported
Final Count:	Not reported
Final Amount:	Not reported

Map ID
Direction
Distance
Elevation

MAP FINDINGS

Site

Database(s)

EDR ID Number
EPA ID Number

FLORIDA HEALTH SCIENCES CENTER (Continued)

1000698539

Found Violation:	Yes
Agency Which Determined Violation:	State
Violation Short Description:	Generators - General
Date Violation was Determined:	1986-12-22 00:00:00.0
Actual Return to Compliance Date:	1987-01-12 00:00:00.0
Return to Compliance Qualifier:	Unverifiable
Violation Responsible Agency:	State
Scheduled Compliance Date:	Not reported
Enforcement Identifier:	115
Date of Enforcement Action:	1997-03-04 00:00:00.0
Enforcement Responsible Agency:	State
Enforcement Docket Number:	Not reported
Enforcement Attorney:	Not reported
Corrective Action Component:	No
Appeal Initiated Date:	Not reported
Appeal Resolution Date:	Not reported
Disposition Status Date:	Not reported
Disposition Status:	Not reported
Disposition Status Description:	Not reported
Consent/Final Order Sequence Number:	Not reported
Consent/Final Order Respondent Name:	Not reported
Consent/Final Order Lead Agency:	Not reported
Enforcement Type:	DEP MEETING
Enforcement Responsible Person:	JMD
Enforcement Responsible Sub-Organization:	SW
SEP Sequence Number:	Not reported
SEP Expenditure Amount:	Not reported
SEP Scheduled Completion Date:	Not reported
SEP Actual Date:	Not reported
SEP Defaulted Date:	Not reported
SEP Type:	Not reported
SEP Type Description:	Not reported
Proposed Amount:	Not reported
Final Monetary Amount:	Not reported
Paid Amount:	Not reported
Final Count:	Not reported
Final Amount:	Not reported
Found Violation:	Yes
Agency Which Determined Violation:	State
Violation Short Description:	State Statute or Regulation
Date Violation was Determined:	1993-11-02 00:00:00.0
Actual Return to Compliance Date:	1994-01-10 00:00:00.0
Return to Compliance Qualifier:	Unverifiable
Violation Responsible Agency:	State
Scheduled Compliance Date:	Not reported
Enforcement Identifier:	115
Date of Enforcement Action:	1997-01-07 00:00:00.0
Enforcement Responsible Agency:	State
Enforcement Docket Number:	Not reported
Enforcement Attorney:	Not reported
Corrective Action Component:	No
Appeal Initiated Date:	Not reported
Appeal Resolution Date:	Not reported
Disposition Status Date:	Not reported
Disposition Status:	Not reported
Disposition Status Description:	Not reported

Map ID
Direction
Distance
Elevation

MAP FINDINGS

Site

Database(s)

EDR ID Number
EPA ID Number

FLORIDA HEALTH SCIENCES CENTER (Continued)

1000698539

Consent/Final Order Sequence Number:	Not reported
Consent/Final Order Respondent Name:	Not reported
Consent/Final Order Lead Agency:	Not reported
Enforcement Type:	DEP MEETING
Enforcement Responsible Person:	JMD
Enforcement Responsible Sub-Organization:	SW
SEP Sequence Number:	Not reported
SEP Expenditure Amount:	Not reported
SEP Scheduled Completion Date:	Not reported
SEP Actual Date:	Not reported
SEP Defaulted Date:	Not reported
SEP Type:	Not reported
SEP Type Description:	Not reported
Proposed Amount:	Not reported
Final Monetary Amount:	Not reported
Paid Amount:	Not reported
Final Count:	Not reported
Final Amount:	Not reported
Found Violation:	Yes
Agency Which Determined Violation:	State
Violation Short Description:	State Statute or Regulation
Date Violation was Determined:	1993-11-02 00:00:00.0
Actual Return to Compliance Date:	1994-02-02 00:00:00.0
Return to Compliance Qualifier:	Unverifiable
Violation Responsible Agency:	State
Scheduled Compliance Date:	Not reported
Enforcement Identifier:	115
Date of Enforcement Action:	1997-03-31 00:00:00.0
Enforcement Responsible Agency:	State
Enforcement Docket Number:	Not reported
Enforcement Attorney:	Not reported
Corrective Action Component:	No
Appeal Initiated Date:	Not reported
Appeal Resolution Date:	Not reported
Disposition Status Date:	Not reported
Disposition Status:	Not reported
Disposition Status Description:	Not reported
Consent/Final Order Sequence Number:	Not reported
Consent/Final Order Respondent Name:	Not reported
Consent/Final Order Lead Agency:	Not reported
Enforcement Type:	DEP MEETING
Enforcement Responsible Person:	JMD
Enforcement Responsible Sub-Organization:	SW
SEP Sequence Number:	Not reported
SEP Expenditure Amount:	Not reported
SEP Scheduled Completion Date:	Not reported
SEP Actual Date:	Not reported
SEP Defaulted Date:	Not reported
SEP Type:	Not reported
SEP Type Description:	Not reported
Proposed Amount:	Not reported
Final Monetary Amount:	Not reported
Paid Amount:	Not reported
Final Count:	Not reported
Final Amount:	Not reported

Map ID
Direction
Distance
Elevation

MAP FINDINGS

Site

Database(s)

EDR ID Number
EPA ID Number

FLORIDA HEALTH SCIENCES CENTER (Continued)

1000698539

Found Violation: Yes
Agency Which Determined Violation: State
Violation Short Description: Generators - General
Date Violation was Determined: 1986-12-22 00:00:00.0
Actual Return to Compliance Date: 1987-01-12 00:00:00.0
Return to Compliance Qualifier: Unverifiable
Violation Responsible Agency: State
Scheduled Compliance Date: Not reported
Enforcement Identifier: 115
Date of Enforcement Action: 1997-08-20 00:00:00.0
Enforcement Responsible Agency: State
Enforcement Docket Number: Not reported
Enforcement Attorney: Not reported
Corrective Action Component: No
Appeal Initiated Date: Not reported
Appeal Resolution Date: Not reported
Disposition Status Date: Not reported
Disposition Status: Not reported
Disposition Status Description: Not reported
Consent/Final Order Sequence Number: Not reported
Consent/Final Order Respondent Name: Not reported
Consent/Final Order Lead Agency: Not reported
Enforcement Type: DEP MEETING
Enforcement Responsible Person: JMD
Enforcement Responsible Sub-Organization: SW
SEP Sequence Number: Not reported
SEP Expenditure Amount: Not reported
SEP Scheduled Completion Date: Not reported
SEP Actual Date: Not reported
SEP Defaulted Date: Not reported
SEP Type: Not reported
SEP Type Description: Not reported
Proposed Amount: Not reported
Final Monetary Amount: Not reported
Paid Amount: Not reported
Final Count: Not reported
Final Amount: Not reported

Found Violation: Yes
Agency Which Determined Violation: State
Violation Short Description: Generators - General
Date Violation was Determined: 2005-01-26 00:00:00.0
Actual Return to Compliance Date: 2005-02-07 00:00:00.0
Return to Compliance Qualifier: Unverifiable
Violation Responsible Agency: State
Scheduled Compliance Date: Not reported
Enforcement Identifier: 105
Date of Enforcement Action: 2005-01-26 00:00:00.0
Enforcement Responsible Agency: State
Enforcement Docket Number: Not reported
Enforcement Attorney: Not reported
Corrective Action Component: No
Appeal Initiated Date: Not reported
Appeal Resolution Date: Not reported
Disposition Status Date: Not reported
Disposition Status: Not reported
Disposition Status Description: Not reported

Map ID
Direction
Distance
Elevation

MAP FINDINGS

Site

Database(s)

EDR ID Number
EPA ID Number

FLORIDA HEALTH SCIENCES CENTER (Continued)

1000698539

Consent/Final Order Sequence Number:	Not reported
Consent/Final Order Respondent Name:	Not reported
Consent/Final Order Lead Agency:	Not reported
Enforcement Type:	Not reported
Enforcement Responsible Person:	JMD
Enforcement Responsible Sub-Organization:	SW
SEP Sequence Number:	Not reported
SEP Expenditure Amount:	Not reported
SEP Scheduled Completion Date:	Not reported
SEP Actual Date:	Not reported
SEP Defaulted Date:	Not reported
SEP Type:	Not reported
SEP Type Description:	Not reported
Proposed Amount:	Not reported
Final Monetary Amount:	Not reported
Paid Amount:	Not reported
Final Count:	Not reported
Final Amount:	Not reported
Found Violation:	Yes
Agency Which Determined Violation:	State
Violation Short Description:	State Statute or Regulation
Date Violation was Determined:	2014-04-28 00:00:00.0
Actual Return to Compliance Date:	2014-12-02 00:00:00.0
Return to Compliance Qualifier:	Unverifiable
Violation Responsible Agency:	State
Scheduled Compliance Date:	Not reported
Enforcement Identifier:	Not reported
Date of Enforcement Action:	Not reported
Enforcement Responsible Agency:	Not reported
Enforcement Docket Number:	Not reported
Enforcement Attorney:	Not reported
Corrective Action Component:	Not reported
Appeal Initiated Date:	Not reported
Appeal Resolution Date:	Not reported
Disposition Status Date:	Not reported
Disposition Status:	Not reported
Disposition Status Description:	Not reported
Consent/Final Order Sequence Number:	Not reported
Consent/Final Order Respondent Name:	Not reported
Consent/Final Order Lead Agency:	Not reported
Enforcement Type:	Not reported
Enforcement Responsible Person:	Not reported
Enforcement Responsible Sub-Organization:	Not reported
SEP Sequence Number:	Not reported
SEP Expenditure Amount:	Not reported
SEP Scheduled Completion Date:	Not reported
SEP Actual Date:	Not reported
SEP Defaulted Date:	Not reported
SEP Type:	Not reported
SEP Type Description:	Not reported
Proposed Amount:	Not reported
Final Monetary Amount:	Not reported
Paid Amount:	Not reported
Final Count:	Not reported
Final Amount:	Not reported

Map ID
Direction
Distance
Elevation

MAP FINDINGS

Site

Database(s)

EDR ID Number
EPA ID Number

FLORIDA HEALTH SCIENCES CENTER (Continued)

1000698539

Found Violation:	Yes
Agency Which Determined Violation:	State
Violation Short Description:	Generators - General
Date Violation was Determined:	1986-12-22 00:00:00.0
Actual Return to Compliance Date:	1987-01-12 00:00:00.0
Return to Compliance Qualifier:	Unverifiable
Violation Responsible Agency:	State
Scheduled Compliance Date:	Not reported
Enforcement Identifier:	115
Date of Enforcement Action:	1996-09-23 00:00:00.0
Enforcement Responsible Agency:	State
Enforcement Docket Number:	Not reported
Enforcement Attorney:	Not reported
Corrective Action Component:	No
Appeal Initiated Date:	Not reported
Appeal Resolution Date:	Not reported
Disposition Status Date:	Not reported
Disposition Status:	Not reported
Disposition Status Description:	Not reported
Consent/Final Order Sequence Number:	Not reported
Consent/Final Order Respondent Name:	Not reported
Consent/Final Order Lead Agency:	Not reported
Enforcement Type:	DEP MEETING
Enforcement Responsible Person:	JMD
Enforcement Responsible Sub-Organization:	SW
SEP Sequence Number:	Not reported
SEP Expenditure Amount:	Not reported
SEP Scheduled Completion Date:	Not reported
SEP Actual Date:	Not reported
SEP Defaulted Date:	Not reported
SEP Type:	Not reported
SEP Type Description:	Not reported
Proposed Amount:	Not reported
Final Monetary Amount:	Not reported
Paid Amount:	Not reported
Final Count:	Not reported
Final Amount:	Not reported
Found Violation:	Yes
Agency Which Determined Violation:	State
Violation Short Description:	Permit Condition or Requirement
Date Violation was Determined:	1993-11-02 00:00:00.0
Actual Return to Compliance Date:	1994-01-10 00:00:00.0
Return to Compliance Qualifier:	Unverifiable
Violation Responsible Agency:	State
Scheduled Compliance Date:	Not reported
Enforcement Identifier:	115
Date of Enforcement Action:	1997-08-20 00:00:00.0
Enforcement Responsible Agency:	State
Enforcement Docket Number:	Not reported
Enforcement Attorney:	Not reported
Corrective Action Component:	No
Appeal Initiated Date:	Not reported
Appeal Resolution Date:	Not reported
Disposition Status Date:	Not reported
Disposition Status:	Not reported
Disposition Status Description:	Not reported

Map ID
Direction
Distance
Elevation

MAP FINDINGS

Site

Database(s)

EDR ID Number
EPA ID Number

FLORIDA HEALTH SCIENCES CENTER (Continued)

1000698539

Consent/Final Order Sequence Number:	Not reported
Consent/Final Order Respondent Name:	Not reported
Consent/Final Order Lead Agency:	Not reported
Enforcement Type:	DEP MEETING
Enforcement Responsible Person:	JMD
Enforcement Responsible Sub-Organization:	SW
SEP Sequence Number:	Not reported
SEP Expenditure Amount:	Not reported
SEP Scheduled Completion Date:	Not reported
SEP Actual Date:	Not reported
SEP Defaulted Date:	Not reported
SEP Type:	Not reported
SEP Type Description:	Not reported
Proposed Amount:	Not reported
Final Monetary Amount:	Not reported
Paid Amount:	Not reported
Final Count:	Not reported
Final Amount:	Not reported
Found Violation:	Yes
Agency Which Determined Violation:	State
Violation Short Description:	State Statute or Regulation
Date Violation was Determined:	1993-11-02 00:00:00.0
Actual Return to Compliance Date:	1994-01-10 00:00:00.0
Return to Compliance Qualifier:	Unverifiable
Violation Responsible Agency:	State
Scheduled Compliance Date:	Not reported
Enforcement Identifier:	115
Date of Enforcement Action:	1997-03-04 00:00:00.0
Enforcement Responsible Agency:	State
Enforcement Docket Number:	Not reported
Enforcement Attorney:	Not reported
Corrective Action Component:	No
Appeal Initiated Date:	Not reported
Appeal Resolution Date:	Not reported
Disposition Status Date:	Not reported
Disposition Status:	Not reported
Disposition Status Description:	Not reported
Consent/Final Order Sequence Number:	Not reported
Consent/Final Order Respondent Name:	Not reported
Consent/Final Order Lead Agency:	Not reported
Enforcement Type:	DEP MEETING
Enforcement Responsible Person:	JMD
Enforcement Responsible Sub-Organization:	SW
SEP Sequence Number:	Not reported
SEP Expenditure Amount:	Not reported
SEP Scheduled Completion Date:	Not reported
SEP Actual Date:	Not reported
SEP Defaulted Date:	Not reported
SEP Type:	Not reported
SEP Type Description:	Not reported
Proposed Amount:	Not reported
Final Monetary Amount:	Not reported
Paid Amount:	Not reported
Final Count:	Not reported
Final Amount:	Not reported

Map ID
Direction
Distance
Elevation

MAP FINDINGS

Site

Database(s)

EDR ID Number
EPA ID Number

FLORIDA HEALTH SCIENCES CENTER (Continued)

1000698539

Found Violation: Yes
Agency Which Determined Violation: EPA
Violation Short Description: Universal Waste - Small Quantity Handlers
Date Violation was Determined: 2014-04-28 00:00:00.0
Actual Return to Compliance Date: 2014-12-02 00:00:00.0
Return to Compliance Qualifier: Documented
Violation Responsible Agency: EPA
Scheduled Compliance Date: Not reported
Enforcement Identifier: Not reported
Date of Enforcement Action: Not reported
Enforcement Responsible Agency: Not reported
Enforcement Docket Number: Not reported
Enforcement Attorney: Not reported
Corrective Action Component: Not reported
Appeal Initiated Date: Not reported
Appeal Resolution Date: Not reported
Disposition Status Date: Not reported
Disposition Status: Not reported
Disposition Status Description: Not reported
Consent/Final Order Sequence Number: Not reported
Consent/Final Order Respondent Name: Not reported
Consent/Final Order Lead Agency: Not reported
Enforcement Type: Not reported
Enforcement Responsible Person: Not reported
Enforcement Responsible Sub-Organization: Not reported
SEP Sequence Number: Not reported
SEP Expenditure Amount: Not reported
SEP Scheduled Completion Date: Not reported
SEP Actual Date: Not reported
SEP Defaulted Date: Not reported
SEP Type: Not reported
SEP Type Description: Not reported
Proposed Amount: Not reported
Final Monetary Amount: Not reported
Paid Amount: Not reported
Final Count: Not reported
Final Amount: Not reported

Found Violation: Yes
Agency Which Determined Violation: State
Violation Short Description: Permit Condition or Requirement
Date Violation was Determined: 1993-11-02 00:00:00.0
Actual Return to Compliance Date: 1994-01-10 00:00:00.0
Return to Compliance Qualifier: Unverifiable
Violation Responsible Agency: State
Scheduled Compliance Date: Not reported
Enforcement Identifier: 315
Date of Enforcement Action: 1994-01-10 00:00:00.0
Enforcement Responsible Agency: State
Enforcement Docket Number: Not reported
Enforcement Attorney: Not reported
Corrective Action Component: No
Appeal Initiated Date: Not reported
Appeal Resolution Date: Not reported
Disposition Status Date: Not reported
Disposition Status: Not reported
Disposition Status Description: Not reported

Map ID
Direction
Distance
Elevation

MAP FINDINGS

Site

Database(s)

EDR ID Number
EPA ID Number

FLORIDA HEALTH SCIENCES CENTER (Continued)

1000698539

Consent/Final Order Sequence Number: Not reported
Consent/Final Order Respondent Name: Not reported
Consent/Final Order Lead Agency: Not reported
Enforcement Type: DEP CONSENT ORDER
Enforcement Responsible Person: TBD
Enforcement Responsible Sub-Organization: SW
SEP Sequence Number: Not reported
SEP Expenditure Amount: Not reported
SEP Scheduled Completion Date: Not reported
SEP Actual Date: Not reported
SEP Defaulted Date: Not reported
SEP Type: Not reported
SEP Type Description: Not reported
Proposed Amount: Not reported
Final Monetary Amount: 18062.5
Paid Amount: 18062.5
Final Count: 1
Final Amount: 18062.5

Found Violation: Yes
Agency Which Determined Violation: State
Violation Short Description: Universal Waste - Small Quantity Handlers
Date Violation was Determined: 2005-01-26 00:00:00.0
Actual Return to Compliance Date: 2005-02-07 00:00:00.0
Return to Compliance Qualifier: Unverifiable
Violation Responsible Agency: State
Scheduled Compliance Date: Not reported
Enforcement Identifier: 105
Date of Enforcement Action: 2005-01-26 00:00:00.0
Enforcement Responsible Agency: State
Enforcement Docket Number: Not reported
Enforcement Attorney: Not reported
Corrective Action Component: No
Appeal Initiated Date: Not reported
Appeal Resolution Date: Not reported
Disposition Status Date: Not reported
Disposition Status: Not reported
Disposition Status Description: Not reported
Consent/Final Order Sequence Number: Not reported
Consent/Final Order Respondent Name: Not reported
Consent/Final Order Lead Agency: Not reported
Enforcement Type: Not reported
Enforcement Responsible Person: JMD
Enforcement Responsible Sub-Organization: SW
SEP Sequence Number: Not reported
SEP Expenditure Amount: Not reported
SEP Scheduled Completion Date: Not reported
SEP Actual Date: Not reported
SEP Defaulted Date: Not reported
SEP Type: Not reported
SEP Type Description: Not reported
Proposed Amount: Not reported
Final Monetary Amount: Not reported
Paid Amount: Not reported
Final Count: Not reported
Final Amount: Not reported

Map ID
Direction
Distance
Elevation

MAP FINDINGS

Site

Database(s)

EDR ID Number
EPA ID Number

FLORIDA HEALTH SCIENCES CENTER (Continued)

1000698539

Found Violation:	Yes
Agency Which Determined Violation:	State
Violation Short Description:	Permit Condition or Requirement
Date Violation was Determined:	1993-11-02 00:00:00.0
Actual Return to Compliance Date:	1994-01-10 00:00:00.0
Return to Compliance Qualifier:	Unverifiable
Violation Responsible Agency:	State
Scheduled Compliance Date:	Not reported
Enforcement Identifier:	115
Date of Enforcement Action:	1996-09-23 00:00:00.0
Enforcement Responsible Agency:	State
Enforcement Docket Number:	Not reported
Enforcement Attorney:	Not reported
Corrective Action Component:	No
Appeal Initiated Date:	Not reported
Appeal Resolution Date:	Not reported
Disposition Status Date:	Not reported
Disposition Status:	Not reported
Disposition Status Description:	Not reported
Consent/Final Order Sequence Number:	Not reported
Consent/Final Order Respondent Name:	Not reported
Consent/Final Order Lead Agency:	Not reported
Enforcement Type:	DEP MEETING
Enforcement Responsible Person:	JMD
Enforcement Responsible Sub-Organization:	SW
SEP Sequence Number:	Not reported
SEP Expenditure Amount:	Not reported
SEP Scheduled Completion Date:	Not reported
SEP Actual Date:	Not reported
SEP Defaulted Date:	Not reported
SEP Type:	Not reported
SEP Type Description:	Not reported
Proposed Amount:	Not reported
Final Monetary Amount:	Not reported
Paid Amount:	Not reported
Final Count:	Not reported
Final Amount:	Not reported
Found Violation:	Yes
Agency Which Determined Violation:	EPA
Violation Short Description:	Universal Waste - Small Quantity Handlers
Date Violation was Determined:	2014-04-28 00:00:00.0
Actual Return to Compliance Date:	2014-12-02 00:00:00.0
Return to Compliance Qualifier:	Documented
Violation Responsible Agency:	EPA
Scheduled Compliance Date:	Not reported
Enforcement Identifier:	Not reported
Date of Enforcement Action:	Not reported
Enforcement Responsible Agency:	Not reported
Enforcement Docket Number:	Not reported
Enforcement Attorney:	Not reported
Corrective Action Component:	Not reported
Appeal Initiated Date:	Not reported
Appeal Resolution Date:	Not reported
Disposition Status Date:	Not reported
Disposition Status:	Not reported
Disposition Status Description:	Not reported

Map ID
Direction
Distance
Elevation

MAP FINDINGS

Site

Database(s)

EDR ID Number
EPA ID Number

FLORIDA HEALTH SCIENCES CENTER (Continued)

1000698539

Consent/Final Order Sequence Number:	Not reported
Consent/Final Order Respondent Name:	Not reported
Consent/Final Order Lead Agency:	Not reported
Enforcement Type:	Not reported
Enforcement Responsible Person:	Not reported
Enforcement Responsible Sub-Organization:	Not reported
SEP Sequence Number:	Not reported
SEP Expenditure Amount:	Not reported
SEP Scheduled Completion Date:	Not reported
SEP Actual Date:	Not reported
SEP Defaulted Date:	Not reported
SEP Type:	Not reported
SEP Type Description:	Not reported
Proposed Amount:	Not reported
Final Monetary Amount:	Not reported
Paid Amount:	Not reported
Final Count:	Not reported
Final Amount:	Not reported
Found Violation:	No
Agency Which Determined Violation:	Not reported
Violation Short Description:	Not reported
Date Violation was Determined:	Not reported
Actual Return to Compliance Date:	Not reported
Return to Compliance Qualifier:	Not reported
Violation Responsible Agency:	Not reported
Scheduled Compliance Date:	Not reported
Enforcement Identifier:	Not reported
Date of Enforcement Action:	Not reported
Enforcement Responsible Agency:	Not reported
Enforcement Docket Number:	Not reported
Enforcement Attorney:	Not reported
Corrective Action Component:	Not reported
Appeal Initiated Date:	Not reported
Appeal Resolution Date:	Not reported
Disposition Status Date:	Not reported
Disposition Status:	Not reported
Disposition Status Description:	Not reported
Consent/Final Order Sequence Number:	Not reported
Consent/Final Order Respondent Name:	Not reported
Consent/Final Order Lead Agency:	Not reported
Enforcement Type:	Not reported
Enforcement Responsible Person:	Not reported
Enforcement Responsible Sub-Organization:	Not reported
SEP Sequence Number:	Not reported
SEP Expenditure Amount:	Not reported
SEP Scheduled Completion Date:	Not reported
SEP Actual Date:	Not reported
SEP Defaulted Date:	Not reported
SEP Type:	Not reported
SEP Type Description:	Not reported
Proposed Amount:	Not reported
Final Monetary Amount:	Not reported
Paid Amount:	Not reported
Final Count:	Not reported
Final Amount:	Not reported

Map ID
Direction
Distance
Elevation

MAP FINDINGS

Site

Database(s)

EDR ID Number
EPA ID Number

FLORIDA HEALTH SCIENCES CENTER (Continued)

1000698539

Found Violation:	No
Agency Which Determined Violation:	Not reported
Violation Short Description:	Not reported
Date Violation was Determined:	Not reported
Actual Return to Compliance Date:	Not reported
Return to Compliance Qualifier:	Not reported
Violation Responsible Agency:	Not reported
Scheduled Compliance Date:	Not reported
Enforcement Identifier:	Not reported
Date of Enforcement Action:	Not reported
Enforcement Responsible Agency:	Not reported
Enforcement Docket Number:	Not reported
Enforcement Attorney:	Not reported
Corrective Action Component:	Not reported
Appeal Initiated Date:	Not reported
Appeal Resolution Date:	Not reported
Disposition Status Date:	Not reported
Disposition Status:	Not reported
Disposition Status Description:	Not reported
Consent/Final Order Sequence Number:	Not reported
Consent/Final Order Respondent Name:	Not reported
Consent/Final Order Lead Agency:	Not reported
Enforcement Type:	Not reported
Enforcement Responsible Person:	Not reported
Enforcement Responsible Sub-Organization:	Not reported
SEP Sequence Number:	Not reported
SEP Expenditure Amount:	Not reported
SEP Scheduled Completion Date:	Not reported
SEP Actual Date:	Not reported
SEP Defaulted Date:	Not reported
SEP Type:	Not reported
SEP Type Description:	Not reported
Proposed Amount:	Not reported
Final Monetary Amount:	Not reported
Paid Amount:	Not reported
Final Count:	Not reported
Final Amount:	Not reported
Found Violation:	Yes
Agency Which Determined Violation:	State
Violation Short Description:	State Statute or Regulation
Date Violation was Determined:	1993-11-02 00:00:00.0
Actual Return to Compliance Date:	1994-01-10 00:00:00.0
Return to Compliance Qualifier:	Unverifiable
Violation Responsible Agency:	State
Scheduled Compliance Date:	Not reported
Enforcement Identifier:	115
Date of Enforcement Action:	1997-08-20 00:00:00.0
Enforcement Responsible Agency:	State
Enforcement Docket Number:	Not reported
Enforcement Attorney:	Not reported
Corrective Action Component:	No
Appeal Initiated Date:	Not reported
Appeal Resolution Date:	Not reported
Disposition Status Date:	Not reported
Disposition Status:	Not reported
Disposition Status Description:	Not reported

Map ID
Direction
Distance
Elevation

MAP FINDINGS

Site

Database(s)

EDR ID Number
EPA ID Number

FLORIDA HEALTH SCIENCES CENTER (Continued)

1000698539

Consent/Final Order Sequence Number:	Not reported
Consent/Final Order Respondent Name:	Not reported
Consent/Final Order Lead Agency:	Not reported
Enforcement Type:	DEP MEETING
Enforcement Responsible Person:	JMD
Enforcement Responsible Sub-Organization:	SW
SEP Sequence Number:	Not reported
SEP Expenditure Amount:	Not reported
SEP Scheduled Completion Date:	Not reported
SEP Actual Date:	Not reported
SEP Defaulted Date:	Not reported
SEP Type:	Not reported
SEP Type Description:	Not reported
Proposed Amount:	Not reported
Final Monetary Amount:	Not reported
Paid Amount:	Not reported
Final Count:	Not reported
Final Amount:	Not reported
Found Violation:	Yes
Agency Which Determined Violation:	EPA
Violation Short Description:	TSD IS-General Facility Standards
Date Violation was Determined:	2014-04-28 00:00:00.0
Actual Return to Compliance Date:	2014-12-02 00:00:00.0
Return to Compliance Qualifier:	Documented
Violation Responsible Agency:	EPA
Scheduled Compliance Date:	Not reported
Enforcement Identifier:	Not reported
Date of Enforcement Action:	Not reported
Enforcement Responsible Agency:	Not reported
Enforcement Docket Number:	Not reported
Enforcement Attorney:	Not reported
Corrective Action Component:	Not reported
Appeal Initiated Date:	Not reported
Appeal Resolution Date:	Not reported
Disposition Status Date:	Not reported
Disposition Status:	Not reported
Disposition Status Description:	Not reported
Consent/Final Order Sequence Number:	Not reported
Consent/Final Order Respondent Name:	Not reported
Consent/Final Order Lead Agency:	Not reported
Enforcement Type:	Not reported
Enforcement Responsible Person:	Not reported
Enforcement Responsible Sub-Organization:	Not reported
SEP Sequence Number:	Not reported
SEP Expenditure Amount:	Not reported
SEP Scheduled Completion Date:	Not reported
SEP Actual Date:	Not reported
SEP Defaulted Date:	Not reported
SEP Type:	Not reported
SEP Type Description:	Not reported
Proposed Amount:	Not reported
Final Monetary Amount:	Not reported
Paid Amount:	Not reported
Final Count:	Not reported
Final Amount:	Not reported

Map ID
Direction
Distance
Elevation

MAP FINDINGS

Site

Database(s)

EDR ID Number
EPA ID Number

FLORIDA HEALTH SCIENCES CENTER (Continued)

1000698539

Found Violation:	Yes
Agency Which Determined Violation:	State
Violation Short Description:	Generators - Pre-transport
Date Violation was Determined:	2014-04-28 00:00:00.0
Actual Return to Compliance Date:	2014-12-02 00:00:00.0
Return to Compliance Qualifier:	Unverifiable
Violation Responsible Agency:	State
Scheduled Compliance Date:	Not reported
Enforcement Identifier:	Not reported
Date of Enforcement Action:	Not reported
Enforcement Responsible Agency:	Not reported
Enforcement Docket Number:	Not reported
Enforcement Attorney:	Not reported
Corrective Action Component:	Not reported
Appeal Initiated Date:	Not reported
Appeal Resolution Date:	Not reported
Disposition Status Date:	Not reported
Disposition Status:	Not reported
Disposition Status Description:	Not reported
Consent/Final Order Sequence Number:	Not reported
Consent/Final Order Respondent Name:	Not reported
Consent/Final Order Lead Agency:	Not reported
Enforcement Type:	Not reported
Enforcement Responsible Person:	Not reported
Enforcement Responsible Sub-Organization:	Not reported
SEP Sequence Number:	Not reported
SEP Expenditure Amount:	Not reported
SEP Scheduled Completion Date:	Not reported
SEP Actual Date:	Not reported
SEP Defaulted Date:	Not reported
SEP Type:	Not reported
SEP Type Description:	Not reported
Proposed Amount:	Not reported
Final Monetary Amount:	Not reported
Paid Amount:	Not reported
Final Count:	Not reported
Final Amount:	Not reported
Found Violation:	Yes
Agency Which Determined Violation:	State
Violation Short Description:	Universal Waste - Small Quantity Handlers
Date Violation was Determined:	2005-01-26 00:00:00.0
Actual Return to Compliance Date:	2005-02-07 00:00:00.0
Return to Compliance Qualifier:	Unverifiable
Violation Responsible Agency:	State
Scheduled Compliance Date:	Not reported
Enforcement Identifier:	105
Date of Enforcement Action:	2005-01-26 00:00:00.0
Enforcement Responsible Agency:	State
Enforcement Docket Number:	Not reported
Enforcement Attorney:	Not reported
Corrective Action Component:	No
Appeal Initiated Date:	Not reported
Appeal Resolution Date:	Not reported
Disposition Status Date:	Not reported
Disposition Status:	Not reported
Disposition Status Description:	Not reported

Map ID
Direction
Distance
Elevation

MAP FINDINGS

Site

Database(s)

EDR ID Number
EPA ID Number

FLORIDA HEALTH SCIENCES CENTER (Continued)

1000698539

Consent/Final Order Sequence Number:	Not reported
Consent/Final Order Respondent Name:	Not reported
Consent/Final Order Lead Agency:	Not reported
Enforcement Type:	Not reported
Enforcement Responsible Person:	JMD
Enforcement Responsible Sub-Organization:	SW
SEP Sequence Number:	Not reported
SEP Expenditure Amount:	Not reported
SEP Scheduled Completion Date:	Not reported
SEP Actual Date:	Not reported
SEP Defaulted Date:	Not reported
SEP Type:	Not reported
SEP Type Description:	Not reported
Proposed Amount:	Not reported
Final Monetary Amount:	Not reported
Paid Amount:	Not reported
Final Count:	Not reported
Final Amount:	Not reported
Found Violation:	Yes
Agency Which Determined Violation:	State
Violation Short Description:	State Statute or Regulation
Date Violation was Determined:	1993-11-02 00:00:00.0
Actual Return to Compliance Date:	1994-01-10 00:00:00.0
Return to Compliance Qualifier:	Unverifiable
Violation Responsible Agency:	State
Scheduled Compliance Date:	Not reported
Enforcement Identifier:	115
Date of Enforcement Action:	1997-03-31 00:00:00.0
Enforcement Responsible Agency:	State
Enforcement Docket Number:	Not reported
Enforcement Attorney:	Not reported
Corrective Action Component:	No
Appeal Initiated Date:	Not reported
Appeal Resolution Date:	Not reported
Disposition Status Date:	Not reported
Disposition Status:	Not reported
Disposition Status Description:	Not reported
Consent/Final Order Sequence Number:	Not reported
Consent/Final Order Respondent Name:	Not reported
Consent/Final Order Lead Agency:	Not reported
Enforcement Type:	DEP MEETING
Enforcement Responsible Person:	JMD
Enforcement Responsible Sub-Organization:	SW
SEP Sequence Number:	Not reported
SEP Expenditure Amount:	Not reported
SEP Scheduled Completion Date:	Not reported
SEP Actual Date:	Not reported
SEP Defaulted Date:	Not reported
SEP Type:	Not reported
SEP Type Description:	Not reported
Proposed Amount:	Not reported
Final Monetary Amount:	Not reported
Paid Amount:	Not reported
Final Count:	Not reported
Final Amount:	Not reported

Map ID
Direction
Distance
Elevation

MAP FINDINGS

Site

Database(s)

EDR ID Number
EPA ID Number

FLORIDA HEALTH SCIENCES CENTER (Continued)

1000698539

Found Violation:	Yes
Agency Which Determined Violation:	State
Violation Short Description:	State Statute or Regulation
Date Violation was Determined:	1993-11-02 00:00:00.0
Actual Return to Compliance Date:	1994-02-02 00:00:00.0
Return to Compliance Qualifier:	Unverifiable
Violation Responsible Agency:	State
Scheduled Compliance Date:	Not reported
Enforcement Identifier:	115
Date of Enforcement Action:	1997-01-07 00:00:00.0
Enforcement Responsible Agency:	State
Enforcement Docket Number:	Not reported
Enforcement Attorney:	Not reported
Corrective Action Component:	No
Appeal Initiated Date:	Not reported
Appeal Resolution Date:	Not reported
Disposition Status Date:	Not reported
Disposition Status:	Not reported
Disposition Status Description:	Not reported
Consent/Final Order Sequence Number:	Not reported
Consent/Final Order Respondent Name:	Not reported
Consent/Final Order Lead Agency:	Not reported
Enforcement Type:	DEP MEETING
Enforcement Responsible Person:	JMD
Enforcement Responsible Sub-Organization:	SW
SEP Sequence Number:	Not reported
SEP Expenditure Amount:	Not reported
SEP Scheduled Completion Date:	Not reported
SEP Actual Date:	Not reported
SEP Defaulted Date:	Not reported
SEP Type:	Not reported
SEP Type Description:	Not reported
Proposed Amount:	Not reported
Final Monetary Amount:	Not reported
Paid Amount:	Not reported
Final Count:	Not reported
Final Amount:	Not reported
Found Violation:	Yes
Agency Which Determined Violation:	State
Violation Short Description:	Universal Waste - Small Quantity Handlers
Date Violation was Determined:	2014-04-28 00:00:00.0
Actual Return to Compliance Date:	2014-12-02 00:00:00.0
Return to Compliance Qualifier:	Unverifiable
Violation Responsible Agency:	State
Scheduled Compliance Date:	Not reported
Enforcement Identifier:	Not reported
Date of Enforcement Action:	Not reported
Enforcement Responsible Agency:	Not reported
Enforcement Docket Number:	Not reported
Enforcement Attorney:	Not reported
Corrective Action Component:	Not reported
Appeal Initiated Date:	Not reported
Appeal Resolution Date:	Not reported
Disposition Status Date:	Not reported
Disposition Status:	Not reported
Disposition Status Description:	Not reported

Map ID
Direction
Distance
Elevation

MAP FINDINGS

Site

Database(s)

EDR ID Number
EPA ID Number

FLORIDA HEALTH SCIENCES CENTER (Continued)

1000698539

Consent/Final Order Sequence Number:	Not reported
Consent/Final Order Respondent Name:	Not reported
Consent/Final Order Lead Agency:	Not reported
Enforcement Type:	Not reported
Enforcement Responsible Person:	Not reported
Enforcement Responsible Sub-Organization:	Not reported
SEP Sequence Number:	Not reported
SEP Expenditure Amount:	Not reported
SEP Scheduled Completion Date:	Not reported
SEP Actual Date:	Not reported
SEP Defaulted Date:	Not reported
SEP Type:	Not reported
SEP Type Description:	Not reported
Proposed Amount:	Not reported
Final Monetary Amount:	Not reported
Paid Amount:	Not reported
Final Count:	Not reported
Final Amount:	Not reported
Found Violation:	Yes
Agency Which Determined Violation:	State
Violation Short Description:	State Statute or Regulation
Date Violation was Determined:	1993-11-02 00:00:00.0
Actual Return to Compliance Date:	1994-01-10 00:00:00.0
Return to Compliance Qualifier:	Unverifiable
Violation Responsible Agency:	State
Scheduled Compliance Date:	Not reported
Enforcement Identifier:	115
Date of Enforcement Action:	1996-09-23 00:00:00.0
Enforcement Responsible Agency:	State
Enforcement Docket Number:	Not reported
Enforcement Attorney:	Not reported
Corrective Action Component:	No
Appeal Initiated Date:	Not reported
Appeal Resolution Date:	Not reported
Disposition Status Date:	Not reported
Disposition Status:	Not reported
Disposition Status Description:	Not reported
Consent/Final Order Sequence Number:	Not reported
Consent/Final Order Respondent Name:	Not reported
Consent/Final Order Lead Agency:	Not reported
Enforcement Type:	DEP MEETING
Enforcement Responsible Person:	JMD
Enforcement Responsible Sub-Organization:	SW
SEP Sequence Number:	Not reported
SEP Expenditure Amount:	Not reported
SEP Scheduled Completion Date:	Not reported
SEP Actual Date:	Not reported
SEP Defaulted Date:	Not reported
SEP Type:	Not reported
SEP Type Description:	Not reported
Proposed Amount:	Not reported
Final Monetary Amount:	Not reported
Paid Amount:	Not reported
Final Count:	Not reported
Final Amount:	Not reported

Map ID
Direction
Distance
Elevation

MAP FINDINGS

Site

Database(s)

EDR ID Number
EPA ID Number

FLORIDA HEALTH SCIENCES CENTER (Continued)

1000698539

Found Violation: Yes
Agency Which Determined Violation: State
Violation Short Description: Permit Condition or Requirement
Date Violation was Determined: 1993-11-02 00:00:00.0
Actual Return to Compliance Date: 1994-01-10 00:00:00.0
Return to Compliance Qualifier: Unverifiable
Violation Responsible Agency: State
Scheduled Compliance Date: Not reported
Enforcement Identifier: 115
Date of Enforcement Action: 1997-01-07 00:00:00.0
Enforcement Responsible Agency: State
Enforcement Docket Number: Not reported
Enforcement Attorney: Not reported
Corrective Action Component: No
Appeal Initiated Date: Not reported
Appeal Resolution Date: Not reported
Disposition Status Date: Not reported
Disposition Status: Not reported
Disposition Status Description: Not reported
Consent/Final Order Sequence Number: Not reported
Consent/Final Order Respondent Name: Not reported
Consent/Final Order Lead Agency: Not reported
Enforcement Type: DEP MEETING
Enforcement Responsible Person: JMD
Enforcement Responsible Sub-Organization: SW
SEP Sequence Number: Not reported
SEP Expenditure Amount: Not reported
SEP Scheduled Completion Date: Not reported
SEP Actual Date: Not reported
SEP Defaulted Date: Not reported
SEP Type: Not reported
SEP Type Description: Not reported
Proposed Amount: Not reported
Final Monetary Amount: Not reported
Paid Amount: Not reported
Final Count: Not reported
Final Amount: Not reported

Found Violation: Yes
Agency Which Determined Violation: State
Violation Short Description: State Statute or Regulation
Date Violation was Determined: 1993-11-02 00:00:00.0
Actual Return to Compliance Date: 1994-02-02 00:00:00.0
Return to Compliance Qualifier: Unverifiable
Violation Responsible Agency: State
Scheduled Compliance Date: Not reported
Enforcement Identifier: 115
Date of Enforcement Action: 1996-09-23 00:00:00.0
Enforcement Responsible Agency: State
Enforcement Docket Number: Not reported
Enforcement Attorney: Not reported
Corrective Action Component: No
Appeal Initiated Date: Not reported
Appeal Resolution Date: Not reported
Disposition Status Date: Not reported
Disposition Status: Not reported
Disposition Status Description: Not reported

Map ID
Direction
Distance
Elevation

MAP FINDINGS

Site

Database(s)

EDR ID Number
EPA ID Number

FLORIDA HEALTH SCIENCES CENTER (Continued)

1000698539

Consent/Final Order Sequence Number:	Not reported
Consent/Final Order Respondent Name:	Not reported
Consent/Final Order Lead Agency:	Not reported
Enforcement Type:	DEP MEETING
Enforcement Responsible Person:	JMD
Enforcement Responsible Sub-Organization:	SW
SEP Sequence Number:	Not reported
SEP Expenditure Amount:	Not reported
SEP Scheduled Completion Date:	Not reported
SEP Actual Date:	Not reported
SEP Defaulted Date:	Not reported
SEP Type:	Not reported
SEP Type Description:	Not reported
Proposed Amount:	Not reported
Final Monetary Amount:	Not reported
Paid Amount:	Not reported
Final Count:	Not reported
Final Amount:	Not reported
Found Violation:	Yes
Agency Which Determined Violation:	State
Violation Short Description:	State Statute or Regulation
Date Violation was Determined:	1993-11-02 00:00:00.0
Actual Return to Compliance Date:	1994-02-02 00:00:00.0
Return to Compliance Qualifier:	Unverifiable
Violation Responsible Agency:	State
Scheduled Compliance Date:	Not reported
Enforcement Identifier:	115
Date of Enforcement Action:	1997-08-20 00:00:00.0
Enforcement Responsible Agency:	State
Enforcement Docket Number:	Not reported
Enforcement Attorney:	Not reported
Corrective Action Component:	No
Appeal Initiated Date:	Not reported
Appeal Resolution Date:	Not reported
Disposition Status Date:	Not reported
Disposition Status:	Not reported
Disposition Status Description:	Not reported
Consent/Final Order Sequence Number:	Not reported
Consent/Final Order Respondent Name:	Not reported
Consent/Final Order Lead Agency:	Not reported
Enforcement Type:	DEP MEETING
Enforcement Responsible Person:	JMD
Enforcement Responsible Sub-Organization:	SW
SEP Sequence Number:	Not reported
SEP Expenditure Amount:	Not reported
SEP Scheduled Completion Date:	Not reported
SEP Actual Date:	Not reported
SEP Defaulted Date:	Not reported
SEP Type:	Not reported
SEP Type Description:	Not reported
Proposed Amount:	Not reported
Final Monetary Amount:	Not reported
Paid Amount:	Not reported
Final Count:	Not reported
Final Amount:	Not reported

Map ID
Direction
Distance
Elevation

MAP FINDINGS

Site

Database(s)

EDR ID Number
EPA ID Number

FLORIDA HEALTH SCIENCES CENTER (Continued)

1000698539

Found Violation: Yes
Agency Which Determined Violation: EPA
Violation Short Description: TSD IS-Container Use and Management
Date Violation was Determined: 2014-04-28 00:00:00.0
Actual Return to Compliance Date: 2014-12-02 00:00:00.0
Return to Compliance Qualifier: Documented
Violation Responsible Agency: EPA
Scheduled Compliance Date: Not reported
Enforcement Identifier: Not reported
Date of Enforcement Action: Not reported
Enforcement Responsible Agency: Not reported
Enforcement Docket Number: Not reported
Enforcement Attorney: Not reported
Corrective Action Component: Not reported
Appeal Initiated Date: Not reported
Appeal Resolution Date: Not reported
Disposition Status Date: Not reported
Disposition Status: Not reported
Disposition Status Description: Not reported
Consent/Final Order Sequence Number: Not reported
Consent/Final Order Respondent Name: Not reported
Consent/Final Order Lead Agency: Not reported
Enforcement Type: Not reported
Enforcement Responsible Person: Not reported
Enforcement Responsible Sub-Organization: Not reported
SEP Sequence Number: Not reported
SEP Expenditure Amount: Not reported
SEP Scheduled Completion Date: Not reported
SEP Actual Date: Not reported
SEP Defaulted Date: Not reported
SEP Type: Not reported
SEP Type Description: Not reported
Proposed Amount: Not reported
Final Monetary Amount: Not reported
Paid Amount: Not reported
Final Count: Not reported
Final Amount: Not reported

Found Violation: Yes
Agency Which Determined Violation: State
Violation Short Description: State Statute or Regulation
Date Violation was Determined: 1993-11-02 00:00:00.0
Actual Return to Compliance Date: 1994-02-02 00:00:00.0
Return to Compliance Qualifier: Unverifiable
Violation Responsible Agency: State
Scheduled Compliance Date: Not reported
Enforcement Identifier: 315
Date of Enforcement Action: 1994-01-10 00:00:00.0
Enforcement Responsible Agency: State
Enforcement Docket Number: Not reported
Enforcement Attorney: Not reported
Corrective Action Component: No
Appeal Initiated Date: Not reported
Appeal Resolution Date: Not reported
Disposition Status Date: Not reported
Disposition Status: Not reported
Disposition Status Description: Not reported

Map ID
Direction
Distance
Elevation

MAP FINDINGS

Site

Database(s)

EDR ID Number
EPA ID Number

FLORIDA HEALTH SCIENCES CENTER (Continued)

1000698539

Consent/Final Order Sequence Number: Not reported
Consent/Final Order Respondent Name: Not reported
Consent/Final Order Lead Agency: Not reported
Enforcement Type: DEP CONSENT ORDER
Enforcement Responsible Person: TBD
Enforcement Responsible Sub-Organization: SW
SEP Sequence Number: Not reported
SEP Expenditure Amount: Not reported
SEP Scheduled Completion Date: Not reported
SEP Actual Date: Not reported
SEP Defaulted Date: Not reported
SEP Type: Not reported
SEP Type Description: Not reported
Proposed Amount: Not reported
Final Monetary Amount: 18062.5
Paid Amount: 18062.5
Final Count: 1
Final Amount: 18062.5

Found Violation: Yes
Agency Which Determined Violation: State
Violation Short Description: Permit Condition or Requirement
Date Violation was Determined: 1993-11-02 00:00:00.0
Actual Return to Compliance Date: 1994-01-10 00:00:00.0
Return to Compliance Qualifier: Unverifiable
Violation Responsible Agency: State
Scheduled Compliance Date: Not reported
Enforcement Identifier: 115
Date of Enforcement Action: 1997-03-31 00:00:00.0
Enforcement Responsible Agency: State
Enforcement Docket Number: Not reported
Enforcement Attorney: Not reported
Corrective Action Component: No
Appeal Initiated Date: Not reported
Appeal Resolution Date: Not reported
Disposition Status Date: Not reported
Disposition Status: Not reported
Disposition Status Description: Not reported
Consent/Final Order Sequence Number: Not reported
Consent/Final Order Respondent Name: Not reported
Consent/Final Order Lead Agency: Not reported
Enforcement Type: DEP MEETING
Enforcement Responsible Person: JMD
Enforcement Responsible Sub-Organization: SW
SEP Sequence Number: Not reported
SEP Expenditure Amount: Not reported
SEP Scheduled Completion Date: Not reported
SEP Actual Date: Not reported
SEP Defaulted Date: Not reported
SEP Type: Not reported
SEP Type Description: Not reported
Proposed Amount: Not reported
Final Monetary Amount: Not reported
Paid Amount: Not reported
Final Count: Not reported
Final Amount: Not reported

Map ID
Direction
Distance
Elevation

MAP FINDINGS

Site

Database(s)

EDR ID Number
EPA ID Number

FLORIDA HEALTH SCIENCES CENTER (Continued)

1000698539

Evaluation Action Summary:

Evaluation Date: 2014-04-28 00:00:00.0
Evaluation Responsible Agency: State
Found Violation: Yes
Evaluation Type Description: COMPLIANCE EVALUATION INSPECTION ON-SITE
Evaluation Responsible Person Identifier: RLN
Evaluation Responsible Sub-Organization: SW
Actual Return to Compliance Date: 2014-12-02 00:00:00.0
Scheduled Compliance Date: Not reported
Date of Request: Not reported
Date Response Received: Not reported
Request Agency: Not reported
Former Citation: Not reported

Evaluation Date: 1993-03-04 00:00:00.0
Evaluation Responsible Agency: State
Found Violation: Yes
Evaluation Type Description: COMPLIANCE EVALUATION INSPECTION ON-SITE
Evaluation Responsible Person Identifier: TBD
Evaluation Responsible Sub-Organization: SW
Actual Return to Compliance Date: 1994-01-10 00:00:00.0
Scheduled Compliance Date: Not reported
Date of Request: Not reported
Date Response Received: Not reported
Request Agency: Not reported
Former Citation: Not reported

Evaluation Date: 1993-03-04 00:00:00.0
Evaluation Responsible Agency: State
Found Violation: Yes
Evaluation Type Description: COMPLIANCE EVALUATION INSPECTION ON-SITE
Evaluation Responsible Person Identifier: TBD
Evaluation Responsible Sub-Organization: SW
Actual Return to Compliance Date: 1994-01-10 00:00:00.0
Scheduled Compliance Date: Not reported
Date of Request: Not reported
Date Response Received: Not reported
Request Agency: Not reported
Former Citation: Not reported

Evaluation Date: 2014-04-28 00:00:00.0
Evaluation Responsible Agency: EPA
Found Violation: Yes
Evaluation Type Description: COMPLIANCE EVALUATION INSPECTION ON-SITE
Evaluation Responsible Person Identifier: HDANO
Evaluation Responsible Sub-Organization: Not reported
Actual Return to Compliance Date: 2014-12-02 00:00:00.0
Scheduled Compliance Date: Not reported
Date of Request: Not reported
Date Response Received: Not reported
Request Agency: Not reported
Former Citation: Not reported

Evaluation Date: 1993-03-04 00:00:00.0
Evaluation Responsible Agency: State
Found Violation: Yes
Evaluation Type Description: COMPLIANCE EVALUATION INSPECTION ON-SITE

Map ID
Direction
Distance
Elevation

MAP FINDINGS

Site

Database(s)

EDR ID Number
EPA ID Number

FLORIDA HEALTH SCIENCES CENTER (Continued)

1000698539

Evaluation Responsible Person Identifier:	TBD
Evaluation Responsible Sub-Organization:	SW
Actual Return to Compliance Date:	1994-02-02 00:00:00.0
Scheduled Compliance Date:	Not reported
Date of Request:	Not reported
Date Response Received:	Not reported
Request Agency:	Not reported
Former Citation:	Not reported
Evaluation Date:	1986-12-22 00:00:00.0
Evaluation Responsible Agency:	State
Found Violation:	Yes
Evaluation Type Description:	NON-FINANCIAL RECORD REVIEW
Evaluation Responsible Person Identifier:	TBD
Evaluation Responsible Sub-Organization:	SW
Actual Return to Compliance Date:	1987-01-12 00:00:00.0
Scheduled Compliance Date:	Not reported
Date of Request:	Not reported
Date Response Received:	Not reported
Request Agency:	Not reported
Former Citation:	Not reported
Evaluation Date:	1993-03-04 00:00:00.0
Evaluation Responsible Agency:	State
Found Violation:	Yes
Evaluation Type Description:	COMPLIANCE EVALUATION INSPECTION ON-SITE
Evaluation Responsible Person Identifier:	TBD
Evaluation Responsible Sub-Organization:	SW
Actual Return to Compliance Date:	1994-01-10 00:00:00.0
Scheduled Compliance Date:	Not reported
Date of Request:	Not reported
Date Response Received:	Not reported
Request Agency:	Not reported
Former Citation:	Not reported
Evaluation Date:	1993-03-04 00:00:00.0
Evaluation Responsible Agency:	State
Found Violation:	Yes
Evaluation Type Description:	COMPLIANCE EVALUATION INSPECTION ON-SITE
Evaluation Responsible Person Identifier:	TBD
Evaluation Responsible Sub-Organization:	SW
Actual Return to Compliance Date:	1994-02-02 00:00:00.0
Scheduled Compliance Date:	Not reported
Date of Request:	Not reported
Date Response Received:	Not reported
Request Agency:	Not reported
Former Citation:	Not reported
Evaluation Date:	1986-12-22 00:00:00.0
Evaluation Responsible Agency:	State
Found Violation:	Yes
Evaluation Type Description:	NON-FINANCIAL RECORD REVIEW
Evaluation Responsible Person Identifier:	TBD
Evaluation Responsible Sub-Organization:	SW
Actual Return to Compliance Date:	1987-01-12 00:00:00.0
Scheduled Compliance Date:	Not reported
Date of Request:	Not reported

Map ID
Direction
Distance
Elevation

MAP FINDINGS

Site

Database(s)

EDR ID Number
EPA ID Number

FLORIDA HEALTH SCIENCES CENTER (Continued)

1000698539

Date Response Received:	Not reported
Request Agency:	Not reported
Former Citation:	Not reported
Evaluation Date:	2005-01-26 00:00:00.0
Evaluation Responsible Agency:	State
Found Violation:	Yes
Evaluation Type Description:	COMPLIANCE EVALUATION INSPECTION ON-SITE
Evaluation Responsible Person Identifier:	JMD
Evaluation Responsible Sub-Organization:	SW
Actual Return to Compliance Date:	2005-02-07 00:00:00.0
Scheduled Compliance Date:	Not reported
Date of Request:	Not reported
Date Response Received:	Not reported
Request Agency:	Not reported
Former Citation:	Not reported
Evaluation Date:	2014-04-28 00:00:00.0
Evaluation Responsible Agency:	State
Found Violation:	Yes
Evaluation Type Description:	COMPLIANCE EVALUATION INSPECTION ON-SITE
Evaluation Responsible Person Identifier:	RLN
Evaluation Responsible Sub-Organization:	SW
Actual Return to Compliance Date:	2014-12-02 00:00:00.0
Scheduled Compliance Date:	Not reported
Date of Request:	Not reported
Date Response Received:	Not reported
Request Agency:	Not reported
Former Citation:	Not reported
Evaluation Date:	1986-12-22 00:00:00.0
Evaluation Responsible Agency:	State
Found Violation:	Yes
Evaluation Type Description:	NON-FINANCIAL RECORD REVIEW
Evaluation Responsible Person Identifier:	TBD
Evaluation Responsible Sub-Organization:	SW
Actual Return to Compliance Date:	1987-01-12 00:00:00.0
Scheduled Compliance Date:	Not reported
Date of Request:	Not reported
Date Response Received:	Not reported
Request Agency:	Not reported
Former Citation:	Not reported
Evaluation Date:	1993-03-04 00:00:00.0
Evaluation Responsible Agency:	State
Found Violation:	Yes
Evaluation Type Description:	COMPLIANCE EVALUATION INSPECTION ON-SITE
Evaluation Responsible Person Identifier:	TBD
Evaluation Responsible Sub-Organization:	SW
Actual Return to Compliance Date:	1994-01-10 00:00:00.0
Scheduled Compliance Date:	Not reported
Date of Request:	Not reported
Date Response Received:	Not reported
Request Agency:	Not reported
Former Citation:	Not reported
Evaluation Date:	1993-03-04 00:00:00.0

Map ID
Direction
Distance
Elevation

MAP FINDINGS

Site

Database(s)

EDR ID Number
EPA ID Number

FLORIDA HEALTH SCIENCES CENTER (Continued)

1000698539

Evaluation Responsible Agency: State
Found Violation: Yes
Evaluation Type Description: COMPLIANCE EVALUATION INSPECTION ON-SITE
Evaluation Responsible Person Identifier: TBD
Evaluation Responsible Sub-Organization: SW
Actual Return to Compliance Date: 1994-01-10 00:00:00.0
Scheduled Compliance Date: Not reported
Date of Request: Not reported
Date Response Received: Not reported
Request Agency: Not reported
Former Citation: Not reported

Evaluation Date: 2014-04-28 00:00:00.0
Evaluation Responsible Agency: EPA
Found Violation: Yes
Evaluation Type Description: COMPLIANCE EVALUATION INSPECTION ON-SITE
Evaluation Responsible Person Identifier: HDANO
Evaluation Responsible Sub-Organization: Not reported
Actual Return to Compliance Date: 2014-12-02 00:00:00.0
Scheduled Compliance Date: Not reported
Date of Request: Not reported
Date Response Received: Not reported
Request Agency: Not reported
Former Citation: Not reported

Evaluation Date: 1993-03-04 00:00:00.0
Evaluation Responsible Agency: State
Found Violation: Yes
Evaluation Type Description: COMPLIANCE EVALUATION INSPECTION ON-SITE
Evaluation Responsible Person Identifier: TBD
Evaluation Responsible Sub-Organization: SW
Actual Return to Compliance Date: 1994-01-10 00:00:00.0
Scheduled Compliance Date: Not reported
Date of Request: Not reported
Date Response Received: Not reported
Request Agency: Not reported
Former Citation: Not reported

Evaluation Date: 2005-01-26 00:00:00.0
Evaluation Responsible Agency: State
Found Violation: Yes
Evaluation Type Description: COMPLIANCE EVALUATION INSPECTION ON-SITE
Evaluation Responsible Person Identifier: JMD
Evaluation Responsible Sub-Organization: SW
Actual Return to Compliance Date: 2005-02-07 00:00:00.0
Scheduled Compliance Date: Not reported
Date of Request: Not reported
Date Response Received: Not reported
Request Agency: Not reported
Former Citation: Not reported

Evaluation Date: 1993-03-04 00:00:00.0
Evaluation Responsible Agency: State
Found Violation: Yes
Evaluation Type Description: COMPLIANCE EVALUATION INSPECTION ON-SITE
Evaluation Responsible Person Identifier: TBD
Evaluation Responsible Sub-Organization: SW

Map ID
Direction
Distance
Elevation

MAP FINDINGS

Site

Database(s)

EDR ID Number
EPA ID Number

FLORIDA HEALTH SCIENCES CENTER (Continued)

1000698539

Actual Return to Compliance Date: 1994-01-10 00:00:00.0
Scheduled Compliance Date: Not reported
Date of Request: Not reported
Date Response Received: Not reported
Request Agency: Not reported
Former Citation: Not reported

Evaluation Date: 2014-04-28 00:00:00.0
Evaluation Responsible Agency: EPA
Found Violation: Yes
Evaluation Type Description: COMPLIANCE EVALUATION INSPECTION ON-SITE
Evaluation Responsible Person Identifier: HDANO
Evaluation Responsible Sub-Organization: Not reported
Actual Return to Compliance Date: 2014-12-02 00:00:00.0
Scheduled Compliance Date: Not reported
Date of Request: Not reported
Date Response Received: Not reported
Request Agency: Not reported
Former Citation: Not reported

Evaluation Date: 1998-05-27 00:00:00.0
Evaluation Responsible Agency: State
Found Violation: No
Evaluation Type Description: COMPLIANCE EVALUATION INSPECTION ON-SITE
Evaluation Responsible Person Identifier: JMD
Evaluation Responsible Sub-Organization: SW
Actual Return to Compliance Date: Not reported
Scheduled Compliance Date: Not reported
Date of Request: Not reported
Date Response Received: Not reported
Request Agency: Not reported
Former Citation: Not reported

Evaluation Date: 1998-01-28 00:00:00.0
Evaluation Responsible Agency: State
Found Violation: No
Evaluation Type Description: COMPLIANCE ASSISTANCE VISIT
Evaluation Responsible Person Identifier: JMD
Evaluation Responsible Sub-Organization: SW
Actual Return to Compliance Date: Not reported
Scheduled Compliance Date: Not reported
Date of Request: Not reported
Date Response Received: Not reported
Request Agency: Not reported
Former Citation: Not reported

Evaluation Date: 1993-03-04 00:00:00.0
Evaluation Responsible Agency: State
Found Violation: Yes
Evaluation Type Description: COMPLIANCE EVALUATION INSPECTION ON-SITE
Evaluation Responsible Person Identifier: TBD
Evaluation Responsible Sub-Organization: SW
Actual Return to Compliance Date: 1994-01-10 00:00:00.0
Scheduled Compliance Date: Not reported
Date of Request: Not reported
Date Response Received: Not reported
Request Agency: Not reported

Map ID
Direction
Distance
Elevation

MAP FINDINGS

Site

Database(s)

EDR ID Number
EPA ID Number

FLORIDA HEALTH SCIENCES CENTER (Continued)

1000698539

Former Citation:	Not reported
Evaluation Date:	2014-04-28 00:00:00.0
Evaluation Responsible Agency:	EPA
Found Violation:	Yes
Evaluation Type Description:	COMPLIANCE EVALUATION INSPECTION ON-SITE
Evaluation Responsible Person Identifier:	HDANO
Evaluation Responsible Sub-Organization:	Not reported
Actual Return to Compliance Date:	2014-12-02 00:00:00.0
Scheduled Compliance Date:	Not reported
Date of Request:	Not reported
Date Response Received:	Not reported
Request Agency:	Not reported
Former Citation:	Not reported
Evaluation Date:	2014-04-28 00:00:00.0
Evaluation Responsible Agency:	State
Found Violation:	Yes
Evaluation Type Description:	COMPLIANCE EVALUATION INSPECTION ON-SITE
Evaluation Responsible Person Identifier:	RLN
Evaluation Responsible Sub-Organization:	SW
Actual Return to Compliance Date:	2014-12-02 00:00:00.0
Scheduled Compliance Date:	Not reported
Date of Request:	Not reported
Date Response Received:	Not reported
Request Agency:	Not reported
Former Citation:	Not reported
Evaluation Date:	2005-01-26 00:00:00.0
Evaluation Responsible Agency:	State
Found Violation:	Yes
Evaluation Type Description:	COMPLIANCE EVALUATION INSPECTION ON-SITE
Evaluation Responsible Person Identifier:	JMD
Evaluation Responsible Sub-Organization:	SW
Actual Return to Compliance Date:	2005-02-07 00:00:00.0
Scheduled Compliance Date:	Not reported
Date of Request:	Not reported
Date Response Received:	Not reported
Request Agency:	Not reported
Former Citation:	Not reported
Evaluation Date:	1993-03-04 00:00:00.0
Evaluation Responsible Agency:	State
Found Violation:	Yes
Evaluation Type Description:	COMPLIANCE EVALUATION INSPECTION ON-SITE
Evaluation Responsible Person Identifier:	TBD
Evaluation Responsible Sub-Organization:	SW
Actual Return to Compliance Date:	1994-01-10 00:00:00.0
Scheduled Compliance Date:	Not reported
Date of Request:	Not reported
Date Response Received:	Not reported
Request Agency:	Not reported
Former Citation:	Not reported
Evaluation Date:	1993-03-04 00:00:00.0
Evaluation Responsible Agency:	State
Found Violation:	Yes

Map ID
Direction
Distance
Elevation

MAP FINDINGS

Site

Database(s)

EDR ID Number
EPA ID Number

FLORIDA HEALTH SCIENCES CENTER (Continued)

1000698539

Evaluation Type Description:	COMPLIANCE EVALUATION INSPECTION ON-SITE
Evaluation Responsible Person Identifier:	TBD
Evaluation Responsible Sub-Organization:	SW
Actual Return to Compliance Date:	1994-02-02 00:00:00.0
Scheduled Compliance Date:	Not reported
Date of Request:	Not reported
Date Response Received:	Not reported
Request Agency:	Not reported
Former Citation:	Not reported

Evaluation Date:	2014-04-28 00:00:00.0
Evaluation Responsible Agency:	State
Found Violation:	Yes
Evaluation Type Description:	COMPLIANCE EVALUATION INSPECTION ON-SITE
Evaluation Responsible Person Identifier:	RLN
Evaluation Responsible Sub-Organization:	SW
Actual Return to Compliance Date:	2014-12-02 00:00:00.0
Scheduled Compliance Date:	Not reported
Date of Request:	Not reported
Date Response Received:	Not reported
Request Agency:	Not reported
Former Citation:	Not reported

Evaluation Date:	1993-03-04 00:00:00.0
Evaluation Responsible Agency:	State
Found Violation:	Yes
Evaluation Type Description:	COMPLIANCE EVALUATION INSPECTION ON-SITE
Evaluation Responsible Person Identifier:	TBD
Evaluation Responsible Sub-Organization:	SW
Actual Return to Compliance Date:	1994-01-10 00:00:00.0
Scheduled Compliance Date:	Not reported
Date of Request:	Not reported
Date Response Received:	Not reported
Request Agency:	Not reported
Former Citation:	Not reported

Evaluation Date:	1993-03-04 00:00:00.0
Evaluation Responsible Agency:	State
Found Violation:	Yes
Evaluation Type Description:	COMPLIANCE EVALUATION INSPECTION ON-SITE
Evaluation Responsible Person Identifier:	TBD
Evaluation Responsible Sub-Organization:	SW
Actual Return to Compliance Date:	1994-01-10 00:00:00.0
Scheduled Compliance Date:	Not reported
Date of Request:	Not reported
Date Response Received:	Not reported
Request Agency:	Not reported
Former Citation:	Not reported

Evaluation Date:	1993-03-04 00:00:00.0
Evaluation Responsible Agency:	State
Found Violation:	Yes
Evaluation Type Description:	COMPLIANCE EVALUATION INSPECTION ON-SITE
Evaluation Responsible Person Identifier:	TBD
Evaluation Responsible Sub-Organization:	SW
Actual Return to Compliance Date:	1994-02-02 00:00:00.0
Scheduled Compliance Date:	Not reported

Map ID
Direction
Distance
Elevation

MAP FINDINGS

Site

Database(s)

EDR ID Number
EPA ID Number

FLORIDA HEALTH SCIENCES CENTER (Continued)

1000698539

Date of Request:	Not reported
Date Response Received:	Not reported
Request Agency:	Not reported
Former Citation:	Not reported
Evaluation Date:	1993-03-04 00:00:00.0
Evaluation Responsible Agency:	State
Found Violation:	Yes
Evaluation Type Description:	COMPLIANCE EVALUATION INSPECTION ON-SITE
Evaluation Responsible Person Identifier:	TBD
Evaluation Responsible Sub-Organization:	SW
Actual Return to Compliance Date:	1994-02-02 00:00:00.0
Scheduled Compliance Date:	Not reported
Date of Request:	Not reported
Date Response Received:	Not reported
Request Agency:	Not reported
Former Citation:	Not reported
Evaluation Date:	2014-04-28 00:00:00.0
Evaluation Responsible Agency:	EPA
Found Violation:	Yes
Evaluation Type Description:	COMPLIANCE EVALUATION INSPECTION ON-SITE
Evaluation Responsible Person Identifier:	HDANO
Evaluation Responsible Sub-Organization:	Not reported
Actual Return to Compliance Date:	2014-12-02 00:00:00.0
Scheduled Compliance Date:	Not reported
Date of Request:	Not reported
Date Response Received:	Not reported
Request Agency:	Not reported
Former Citation:	Not reported
Evaluation Date:	1993-03-04 00:00:00.0
Evaluation Responsible Agency:	State
Found Violation:	Yes
Evaluation Type Description:	COMPLIANCE EVALUATION INSPECTION ON-SITE
Evaluation Responsible Person Identifier:	TBD
Evaluation Responsible Sub-Organization:	SW
Actual Return to Compliance Date:	1994-02-02 00:00:00.0
Scheduled Compliance Date:	Not reported
Date of Request:	Not reported
Date Response Received:	Not reported
Request Agency:	Not reported
Former Citation:	Not reported
Evaluation Date:	1993-03-04 00:00:00.0
Evaluation Responsible Agency:	State
Found Violation:	Yes
Evaluation Type Description:	COMPLIANCE EVALUATION INSPECTION ON-SITE
Evaluation Responsible Person Identifier:	TBD
Evaluation Responsible Sub-Organization:	SW
Actual Return to Compliance Date:	1994-01-10 00:00:00.0
Scheduled Compliance Date:	Not reported
Date of Request:	Not reported
Date Response Received:	Not reported
Request Agency:	Not reported
Former Citation:	Not reported

Map ID
Direction
Distance
Elevation

MAP FINDINGS

Site

Database(s)

EDR ID Number
EPA ID Number

FLORIDA HEALTH SCIENCES CENTER (Continued)

1000698539

FINDS:

Registry ID: 110002525385

Click Here:

Environmental Interest/Information System:

RCRAInfo is a national information system that supports the Resource Conservation and Recovery Act (RCRA) program through the tracking of events and activities related to facilities that generate, transport, and treat, store, or dispose of hazardous waste. RCRAInfo allows RCRA program staff to track the notification, permit, compliance, and corrective action activities required under RCRA. Florida Environmental System Today Application (FIESTA) Data Maintenance (FDM) system maintains entity, environmental interest and affiliation data for the State of Florida.

[Click this hyperlink](#) while viewing on your computer to access additional FINDS: detail in the EDR Site Report.

ECHO:

Envid: 1000698539
Registry ID: 110002525385
DFR URL: <http://echo.epa.gov/detailed-facility-report?fid=110002525385>
Name: FLORIDA HEALTH SCIENCES CENTER
Address: 2 COLUMBIA DRIVE
City,State,Zip: TAMPA, FL 33606

**AP873
NW
1/4-1/2
0.450 mi.
2374 ft.**

**US COURTHOUSE
801 N FLORIDA AVE
TAMPA, FL
Site 20 of 42 in cluster AP**

**FL RGA LUST S115204594
N/A**

**Relative:
Higher
Actual:
12 ft.**

RGA LUST:

2001	US COURTHOUSE	801 N FLORIDA AVE
2000	US COURTHOUSE	801 N FLORIDA AVE
1999	US COURTHOUSE	801 N FLORIDA AVE
1998	US COURTHOUSE	801 N FLORIDA AVE

**AP874
NW
1/4-1/2
0.450 mi.
2374 ft.**

**US FEDERAL COURTHOUSE-SAM GIBBON
801 N FLORIDA AVE #622
TAMPA, FL 33602
Site 21 of 42 in cluster AP**

**FL LUST S109353465
FL FF TANKS N/A
FL AST
FL Financial Assurance**

**Relative:
Higher
Actual:
12 ft.**

LUST:

Name: US FEDERAL COURTHOUSE-SAM GIBBON
Address: 801 N FLORIDA AVE #622
City,State,Zip: TAMPA, FL 33602
Region: STATE
Facility Id: 9501854
Facility Status: OPEN
Facility Type: F - Federal Government
Facility Phone: (813)223-3601
Facility Cleanup Rank: Not reported
District: Southwest District
Lat/Long (dms): 27 57 5.7309 / 82 27 29.6629

Map ID
Direction
Distance
Elevation

MAP FINDINGS

Site

Database(s)

EDR ID Number
EPA ID Number

US FEDERAL COURTHOUSE-SAM GIBBON (Continued)

S109353465

Section: Not reported
Township: Not reported
Range: Not reported
Feature: Not reported
Method: AGPS
Datum: Not reported
Score: 9
Score Effective Date: 2001-03-09 00:00:00
Score When Ranked: Not reported
Operator: DAVID JOHNSON
Name Update: 2013-07-17 00:00:00
Address Update: 2011-02-25 00:00:00

Petroleum Cleanup PCT Facility Score:

Facility Cleanup Status: NREQ - NOT REQUIRED
Contact: DON SEXTON
Contact Company: US GENERAL SERVICES ADMIN REGION 4
Contact Address: 501 E POLK ST #600
Contact City/State/Zip: TAMPA, FL 33602
Phone: (813)394-1587
Bad Address Ind: N
State: FL
Zip: 33602
Score: 9
Score Effective Date: 2001-03-09 00:00:00
Related Party ID: 40189
Primary RP Role: ACCOUNT OWNER
RP Begin Date: 2013-07-17
RP Zip: Not reported
RP Extension: Not reported

Discharge Cleanup Summary:

Discharge Date: 4/17/1995
PCT Discharge Combined: Not reported
Cleanup Required: N - NO CLEANUP REQUIRED
Discharge Cleanup Status: NREQ - CLEANUP NOT REQUIRED
Disch Cleanup Status Date: 6/15/2004
Cleanup Work Status: COMPLETED
Information Source: D - DISCHARGE NOTIFICATION
Other Source Description: Not reported
Eligibility Indicator: I - INELIGIBLE
Site Manager: MCKELVEY_M
Site Mgr End Date: 3/11/1999
Tank Office: PCLP29 - HILLSBOROUGH ENVIRONMENTAL PROTECTION COMMISSION

Petroleum Cleanup Program Eligibility:

Facility ID: 9501854
Discharge Date: 4/17/1995
Pct Discharge Combined With: Not reported
Cleanup Required: N - NO CLEANUP REQUIRED
Discharge Cleanup Status: NREQ - CLEANUP NOT REQUIRED
Disch Cleanup Status Date: 6/15/2004
Cleanup Work Status: COMPLETED
Information Source: Not reported
Other Source Description: Not reported
Application Received Date: Not reported
Cleanup Program: O - OTHER
Eligibility Status: Not reported

Map ID
Direction
Distance
Elevation

MAP FINDINGS

Site

Database(s)

EDR ID Number
EPA ID Number

US FEDERAL COURTHOUSE-SAM GIBBON (Continued)

S109353465

Elig Status Date:	Not reported
Letter Of Intent Date:	Not reported
Redetermined:	Not reported
Inspection Date:	Not reported
Site Manager:	MCKELVEY_M
Site Mgr End Date:	3/11/1999
Tank Office:	PCLP29 - HILLSBOROUGH ENVIRONMENTAL PROTECTION COMMISSION
Deductible Amount:	Not reported
Deductible Paid To Date:	Not reported
Co-Pay Amount:	Not reported
Co-Pay Paid To Date:	Not reported
Cap Amount:	0

Contaminated Media:

Discharge Date:	4/17/1995
Pct Discharge Combined With:	Not reported
Cleanup Required:	N - NO CLEANUP REQUIRED
Discharge Cleanup Status:	NREQ - CLEANUP NOT REQUIRED
Disch Cleanup Status Date:	6/15/2004
Cleanup Work Status:	COMPLETED
Information Source:	D - DISCHARGE NOTIFICATION
Other Source Description:	Not reported
Elig Indicator:	I - INELIGIBLE
Site Manager:	MCKELVEY_M
Site Mgr End Date:	3/11/1999
Tank Office:	PCLP29 - HILLSBOROUGH ENVIRONM
Contaminated Drinking Wells:	0
Contaminated Monitoring Well:	Yes
Contaminated Soil:	Yes
Contaminated Surface Water:	No
Contaminated Ground Water:	Yes
Pollutant:	G - Emerg Generator Diesel
Pollutant Other Description:	Not reported
Gallons Discharged:	Not reported

Task Information:

District:	SWD
Facility ID:	9501854
Facility Status:	OPEN
Facility Type:	F - Federal Government -
County:	HILLSBOROUGH
County ID:	29
Cleanup Eligibility Status:	I
Source Effective Date:	Not reported
Discharge Date:	04-17-1995
Cleanup Required:	N - NO CLEANUP REQUIRED
Discharge Cleanup Status:	NREQ - CLEANUP NOT REQUIRED
Disch Cleanup Status Date:	06-15-2004
SRC Action Type:	-
SRC Submit Date:	Not reported
SRC Review Date:	Not reported
SRC Completion Status:	-
SRC Issue Date:	Not reported
SRC Comment:	Not reported
Cleanup Work Status:	COMPLETED
Site Mgr:	MCKELVEY_M
Site Mgr End Date:	03-11-1999
Tank Office:	PCLP29 - Hillsborough County

Map ID
Direction
Distance
Elevation

MAP FINDINGS

Site

Database(s)

EDR ID Number
EPA ID Number

US FEDERAL COURTHOUSE-SAM GIBBON (Continued)

S109353465

SR Task ID: 74226
SR Cleanup Responsible: -
SR Funding Eligibility Type: -
SR Actual Cost: Not reported
SR Completion Date: Not reported
SR Payment Date: Not reported
SR Oral Date: Not reported
SR Written Date: 06-14-2004
SR Soil Removal: Y
SR Free Product Removal: N
SR Soil Tonnage Removed: 1458
SR Soil Treatment: Y
SR Other Treatment: Not reported
SR Alternate Proc Received Date: Not reported
SR Alternate Procedure Status: Not reported
SR Alternate Procedure Status Date: Not reported
SR Alternate Procedure Comments: Not reported
SA Task ID: 61177
SA Cleanup Responsible: -
SA Funding Eligibility Type: -
SA Actual Cost: Not reported
SA Completion Date: Not reported
SA Payment Date: Not reported
RAP Task ID: 61178
RAP Cleanup Responsible ID: RP - RESPONSIBLE PARTY
RAP Funding Eligibility Type: -
RAP Actual Cost: Not reported
RAP Completion Date: 05-15-1995
RAP Payment Date: Not reported
RAP Last Order Approved: Not reported
RA Task ID: 74227
RA Cleanup Responsible: -
RA Funding Eligibility Type: -
RA Years to Complete: Not reported
RA Actual Cost: Not reported

[Click here for Florida Oculus:](#)

FF TANKS:

Name: US FEDERAL COURTHOUSE-SAM GIBBON
Address: 801 N FLORIDA AVE #622
City: TAMPA
Facility Id: 9501854
Facility Status: OPEN
Owner Id: 40189
Owner Name: US GENERAL SERVICES ADMIN REGION 4
Owner Address: 501 E POLK ST #600
Owner City/State: TAMPA FL
Latitude Degree: 27
Latitude Minute: 57
Latitude Second: 5.7309
Longitude Degree: 82
Longitude Minute: 27
Longitude Second: 29.6629

Tank Id: 176483
Installation Date: 05/01/1995

Map ID
Direction
Distance
Elevation

MAP FINDINGS

Site

Database(s)

EDR ID Number
EPA ID Number

US FEDERAL COURTHOUSE-SAM GIBBON (Continued)

S109353465

Tank Content Code: G
Content Description: Emerg Generator Diesel
Tank Size(Gallons): 5000
Tank Status Code: U
Tank Status: In Service

AST:

Name: US FEDERAL COURTHOUSE-SAM GIBBON
Address: 801 N FLORIDA AVE #622
Facility ID: 9501854
Facility Status: OPEN
Type Description: Federal Government
Facility Phone: 8132233601
DEP Contractor Own: P
Region: STATE
Positioning Method: AGPS
Lat/Long (dms): 27 57 7 / 82 27 27

Owner:

Owner Id: 40189
Owner Name: US GENERAL SERVICES ADMIN REGION 4
Owner Address: 501 E POLK ST #600
Owner Address 2: ATTN: STORAGE TANK REGIS
Owner City,St,Zip: TAMPA, FL 33602
Owner Contact: DON SEXTON
Owner Phone: 8133941587

Tank Id: 1
Status: In service
Status Date: 05/01/1995
Install Date: 5/1/1995
Substance: Diesel-emergen generator
Content Description: Emerg Generator Diesel
Gallons: 5000
Tank Location: ABOVEGROUND

Construction:

Tank Id: 1
Construction Category: Primary Construction
Construction Description: Steel

Tank Id: 1
Construction Category: Overfill/Spill
Construction Description: Spill containment bucket

Tank Id: 1
Construction Category: Overfill/Spill
Construction Description: Tight fill

Tank Id: 1
Construction Category: Overfill/Spill
Construction Description: Level gauges/alarms

Tank Id: 1
Construction Category: Secondary Containment
Construction Description: AST containment

Map ID
Direction
Distance
Elevation

MAP FINDINGS

Site

Database(s)

EDR ID Number
EPA ID Number

US FEDERAL COURTHOUSE-SAM GIBBON (Continued)

S109353465

Monitoring:

Tank ID: 1
Monitoring Description: Visual inspection of ASTs

Piping:

Tank ID: 1
Piping Category: Miscellaneous Attributes
Piping Description: Suction piping system

Tank ID: 1
Piping Category: Primary Construction
Piping Description: Steel/galvanized metal

Tank ID: 1
Piping Category: Corrosion Protection
Piping Description: External protective coating

Tank ID: 1
Piping Category: Miscellaneous Attributes
Piping Description: Abv, no soil contact

[Click here for Florida Oculus:](#)

FL Financial Assurance 3:

Name: US FEDERAL COURTHOUSE-SAM GIBBON
Address: 801 N FLORIDA AVE #622
City,State,Zip: TAMPA, FL 33602
Region: 3
Facility ID: 9501854
Facility Phone: 8132233601
Facility Status: OPEN
Facility Type: F
Type Description: Federal Government
DEP CO: P
Financial Responsibility: EXEMPT-STATE OR FEDERAL GOVERNMENT ENTITY
Insurance Company: Not reported
Effective Date: 04/25/2007
Expire Date: 04/25/2030
Owner ID: 40189
Owner Name: US GENERAL SERVICES ADMIN REGION 4
Owner Address: 501 E POLK ST #600
Owner Address2: ATTN: STORAGE TANK REGIS
Owner City,St,Zip: TAMPA, FL 33602
Contact: DON SEXTON
Resp Party Phone: 8133941587

Name: US FEDERAL COURTHOUSE-SAM GIBBON
Address: 801 N FLORIDA AVE #622
City,State,Zip: TAMPA, FL 33602
Region: 3
Facility ID: 9501854
Facility Phone: 8132233601
Facility Status: OPEN
Facility Type: F
Type Description: Federal Government

Map ID
Direction
Distance
Elevation

MAP FINDINGS

Site

Database(s)

EDR ID Number
EPA ID Number

US FEDERAL COURTHOUSE-SAM GIBBON (Continued)

S109353465

DEP CO: P
Financial Responsibility: EXEMPT-STATE OR FEDERAL GOVERNMENT ENTITY
Insurance Company: Not reported
Effective Date: Not reported
Expire Date: Not reported
Owner ID: 40189
Owner Name: US GENERAL SERVICES ADMIN REGION 4
Owner Address: 501 E POLK ST #600
Owner Address2: ATTN: STORAGE TANK REGIS
Owner City,St,Zip: TAMPA, FL 33602
Contact: DON SEXTON
Resp Party Phone: 8133941587

**AP875
NW
1/4-1/2
0.450 mi.
2374 ft.**

**US COURTHOUSE
801 N FLORIDA AVE
TAMPA, FL 33602
Site 22 of 42 in cluster AP**

**FL SPILLS 90 S112287376
N/A**

**Relative:
Higher**

Spills:

**Actual:
12 ft.**

Status: OPEN
Contact Name: Not reported
Contact Phone: Not reported
Site ID: 299501854
Secondary ID: 9501854
Cross Street: Not reported
County: HILLSBOROUGH
Longitude: -82457141
Latitude: 27950945
Elevation: 21

Site Information: Not reported
Related Party: Not reported
Id Number: 40189
Role: ACCOUNT OWNER
Begin: 9/15/1999
Name: GENERAL SERVICES ADMINISTRATION REGION 4
401 W PEACHTREE ST NW #2416
ATLANTA GA 30365 2550

Phone: (404) 331-3125
Bad Addr Indicator: Not reported
Fac Contam Id: 16234
Clean Up Status: ONGO
Score: 9
Rank: 12051
Discharge Information: Not reported
Date Of Discharge: 4/17/1995
Date Of Inspection: 5/9/1995
Cleanup Work Status: ACTIVE
Lead Agency: LP
Substance Discharged: G
Amount Discharged: Not reported
Score: 9
Score Date: 3/9/2001
Information Source: D
Dnr Status: RAP
Cleanup Required: R
Soil Affected: Y

Map ID
Direction
Distance
Elevation

MAP FINDINGS

Site

Database(s)

EDR ID Number
EPA ID Number

US COURTHOUSE (Continued)

S112287376

Surface Water Affected: N
Num Of Drinking Wells Affected: 0
Groundwater Affected: Y
Monitor Wells: Y
Task Information: Not reported
Rap: Not reported
Task Id Number: 61178
Cleanup Resp: RP
Order Completion: 5/15/1995
Actual Completion: Not reported
Payment Date: Not reported
Actual Cost: Not reported
Ra: Not reported
Task Id Number: Not reported
Cleanup Resp: Not reported
Actual Cost: Not reported
Years To Comp: Not reported
Src: Not reported
Action Type: Not reported
Submit Date: Not reported
Review Date: Not reported
Issue Date: Not reported
Comment: Not reported
Sa: Not reported
Id Number: 61177
Cleanup Resp: RP
Completion Date: Not reported
Payment Date: Not reported
Actual Cost: Not reported
Sr: Not reported
Id Number: Not reported
Cleanup Resp: Not reported
Oral Date: Not reported
Written Date: Not reported
Free Prod Removal: Not reported
Soil Removal: Not reported
Tonnage Removed: Not reported
Treatment: Not reported
Other Treatment: Not reported
Completion Date: Not reported
Payment Date: Not reported
Cost: Not reported
Sr Alternate Procedure Received Date
Sr Alternate Procedure Status Date
Sr Completion Status: Not reported
Sr Alternate Procedure Comment: Not reported

AP876 US COURTHOUSE-SAM GIBBON
NW 801 N FLORIDA AVE
1/4-1/2 TAMPA, FL
0.450 mi.
2374 ft. Site 23 of 42 in cluster AP

FL RGA LUST S115204593
N/A

Relative: RGA LUST:
Higher 2009 US COURTHOUSE-SAM GIBBON 801 N FLORIDA AVE
Actual:
12 ft.

Map ID
Direction
Distance
Elevation

MAP FINDINGS

Site

Database(s)

EDR ID Number
EPA ID Number

AP877
NW
1/4-1/2
0.450 mi.
2374 ft.
SAM GIBBONS FCH
801 NORTH FLORIDA AVE
TAMPA, FL 33175
Site 24 of 42 in cluster AP

FL TIER 2 **S122438951**
N/A

Relative:
Higher
Actual:
12 ft.

TIER 2:
Name: SAM GIBBONS FCH
Address: 801 NORTH FLORIDA AVE
City,State,Zip: TAMPA, FL 33175

Year: 2019
Facility Id: 6640742
Active Date: Not reported
Inactive Date: Not reported
Sale Pending: Not reported
Original Date: Not reported
PLOT Source: Not reported
Latitude: Not reported
Longitude: Not reported
LEPC District: Not reported
Counties: Not reported
SERC: Not reported
Program Level: Not reported
PRIME: Not reported
SIC Code: Not reported
SIC Code 2: Not reported
NAICS Code: 922110
Last Modified Date: 05/22/2020
First Submit Date: 01/21/2020
Data Submitted By: US General Service Administration
Company Name: KSS
Comments: Not reported

Contact:
Contact ID: Not reported
Year: 2019
Facility Id: 6640742
Contact Type: Owner / Operator
Contact Name: Richard Hearne
Contact Title: Not reported
Contact Phone: 813.295.0165
Contact 24Hr Phone: Not reported
Contact Telephone 2: 813.261.9417
Contact Telephone 3: Not reported
Contact Telephone 4: Not reported
Contact Telephone 5: Not reported
Contact Telephone 6: Not reported
Contact Email: richard.hearne@GSA.gov

Name: SAM GIBBONS FCH
Address: 801 NORTH FLORIDA AVE
City,State,Zip: TAMPA, FL 33175

Year: 2018
Facility Id: 6407460
Active Date: Not reported
Inactive Date: Not reported

Map ID
Direction
Distance
Elevation

MAP FINDINGS

Site

Database(s)

EDR ID Number
EPA ID Number

SAM GIBBONS FCH (Continued)

S122438951

Sale Pending: Not reported
Original Date: Not reported
PLOT Source: Not reported
Latitude: Not reported
Longitude: Not reported
LEPC District: Not reported
Counties: Not reported
SERC: Not reported
Program Level: Not reported
PRIME: Not reported
SIC Code: Not reported
SIC Code 2: Not reported
NAICS Code: 922110
Last Modified Date: 02/26/2019
First Submit Date: 02/26/2019
Data Submitted By: US General Service Administration
Company Name: KSS
Comments: Not reported

Contact:
Contact ID: Not reported
Year: 2018
Facility Id: 6407460
Contact Type: Owner / Operator
Contact Name: GSA
Contact Title: Not reported
Contact Phone: 18556638267
Contact 24Hr Phone: Not reported
Contact Telephone 2: Not reported
Contact Telephone 3: Not reported
Contact Telephone 4: Not reported
Contact Telephone 5: Not reported
Contact Telephone 6: Not reported
Contact Email: richard.hearne@gsa.gov

Name: SAM GIBBONS FCH
Address: 801 NORTH FLORIDA AVE
City,State,Zip: TAMPA, FL 33175

Year: 2017
Facility Id: 6101308
Active Date: Not reported
Inactive Date: Not reported
Sale Pending: Not reported
Original Date: Not reported
PLOT Source: Not reported
Latitude: Not reported
Longitude: Not reported
LEPC District: Not reported
Counties: Not reported
SERC: Not reported
Program Level: Not reported
PRIME: Not reported
SIC Code: Not reported
SIC Code 2: Not reported
NAICS Code: 922110

Map ID
Direction
Distance
Elevation

MAP FINDINGS

Site

Database(s)

EDR ID Number
EPA ID Number

SAM GIBBONS FCH (Continued)

S122438951

Last Modified Date: 02/20/2018
First Submit Date: 02/20/2018
Data Submitted By: US General Service Administration
Company Name: KSS
Comments: Not reported

Contact:

Contact ID: Not reported
Year: 2017
Facility Id: 6101308
Contact Type: Emergency Contact
Contact Name: Richard Hearne
Contact Title: Not reported
Contact Phone: 813.295.0165
Contact 24Hr Phone: Not reported
Contact Telephone 2: 813.261.9417
Contact Telephone 3: 813.295.0165
Contact Telephone 4: 813.261.9417
Contact Telephone 5: 18556638267
Contact Telephone 6: Not reported
Contact Email: richard.hearne@gsa.gov

AZ878
ENE
1/4-1/2
0.450 mi.
2375 ft.

200 NORTH 19TH STREET
TAMPA, FL 33605

Site 1 of 11 in cluster AZ

ERNS 2006804369
N/A

Relative:
Lower

Incident Commons:

Actual:
1 ft.

NRC Report #: 804369
Description of Incident: CALLER IS REPORTING A RELEASE OF DUST FROM A DUST SYSTEM BAGHOUSE DUE TO THE DOORS WAS OPENED AND MATERIAL FELL INTO THE WATER.
Type of Incident: FIXED
Incident Cause: EQUIPMENT FAILURE
Incident Date Time: 2006-07-17 10:00:00
Incident DTG: OCCURRED
Incident Location: Not reported
Location Address: 200 NORTH 19TH STREET
Location Street 1: Not reported
Location Street 2: Not reported
Location Nearest City: TAMPA
Location State: FL
Location County: HILLSBOROUGH
Location Zip: 33605
Distance From City: Not reported
Distance Units: Not reported
Direction From City: Not reported
Lat Deg: Not reported
Lat Min: Not reported
Lat Sec: Not reported
Lat Quad: Not reported
Long Deg: Not reported
Long Min: Not reported
Long Sec: Not reported
Long Quad: Not reported

Map ID
Direction
Distance
Elevation

MAP FINDINGS

Site

Database(s)

EDR ID Number
EPA ID Number

(Continued)

2006804369

Location Section: Not reported
Location Township: Not reported
Location range: Not reported
Potential Range: Not reported

Incidents:

NRC Report #: 804369
Aircraft Type: Not reported
Aircraft Model: Not reported
Aircraft ID: Not reported
Aircraft Fuel Capacity: Not reported
Aircraft Fuel Capacity Units: Not reported
Aircraft Fuel on Board: Not reported
Aircraft Fuel on Board Units: Not reported
Aircraft Spot Number: Not reported
Aircraft Hanger: Not reported
Aircraft Runway Number: Not reported
Road Mile Marker: Not reported
Building ID: Not reported
Type of Fixed Object: OTHER
Power Generating Facility: N
Generating Capacity: Not reported
Type of Fuel: Not reported
NPDES: Not reported
NPDES Compliance: U
Pipeline Type: Not reported
DOT Regulated: U
Pipeline Above Ground: ABOVE
Exposed Underwater: N
Pipeline Covered: U
Railroad Hotline: Not reported
Grade Crossing: N
Location Subdivision: Not reported
Railroad Milepost: Not reported
Type Vehicle Involved: Not reported
Crossing Device Type: Not reported
Device Operational: Y
DOT Crossing Number: Not reported
Brake Failure: N
Description of Tank: Not reported
Tank Above Ground: ABOVE
Transportable Container: U
Tank Regulated: U
Tank Regulated By: Not reported
Tank ID: Not reported
Capacity of Tank: Not reported
Capacity of Tank Units: Not reported
Actual Amount: Not reported
Actual Amount Units: Not reported
Platform Rig Name: Not reported
Platform Letter: Not reported
Location Area ID: Not reported
Location Block ID: Not reported
OCSG Number: Not reported
OCSP Number: Not reported
State Lease Number: Not reported
Pier Dock Number: Not reported
Berth Slip Number: Not reported

Map ID
Direction
Distance
Elevation

MAP FINDINGS

Site

Database(s)

EDR ID Number
EPA ID Number

(Continued)

2006804369

Continuous Release Type: Not reported
Initial Continuous Release No: Not reported
Continuous Release Permit: Not reported
Allision: N
Type of Structure: Not reported
Structure Name: Not reported
Structure Operational: U
Airbag Deployed: Not reported
Date Tiem Normal Service: Not reported
Service Disruption Time: Not reported
Service Disruption Units: Not reported
Transit Bus Flag: Not reported
CR Begin Date: Not reported
CR End Date: Not reported
CR Change Date: Not reported
FBI Contact: Not reported
FBI Contact Date Time: Not reported
Sub Part C Testing Req: XXX
Conductor Testing: Not reported
Engineer Testing: Not reported
Trainman Testing: Not reported
Yard Foreman Testing: Not reported
RCL Operator Testing: Not reported
Brakeman Testing: Not reported
Train Dispatcher Testing: Not reported
Signalman Testing: Not reported
Other Employee Testing: Not reported
Unknown Testing: Not reported
Passenger Handling: Not reported
Passenger Route: XXX
Passenger Delay: XXX

Incident Details:

NRC Report #: 804369
Fire Involved: N
Fire Extinguished: U
Any Evacuations: N
Number Evacuated: Not reported
Who Evacuated: Not reported
Radius of Evacuation: Not reported
Any Injuries: N
Number Injured: Not reported
Number Hospitalized: Not reported
Any Fatalities: N
Number Fatalities: Not reported
Any Damages: N
Damage Amount: Not reported
Air Corridor Closed: N
Air Corridor Desc: Not reported
Air Closure Time: Not reported
Waterway Closed: N
Waterway Desc: Not reported
Waterway Closure Time: Not reported
Road Closed: N
Road Desc: Not reported
Road Closure Time: Not reported
Closure Direction: Not reported

Map ID
Direction
Distance
Elevation

MAP FINDINGS

Site

Database(s)

EDR ID Number
EPA ID Number

(Continued)

2006804369

Major Artery: N
Track Closed: N
Track Desc: Not reported
Track Closure Time: Not reported
Media Interest: NONE
Medium Desc: WATER
Additional Medium Info: / UPPER TAMPA BAY
Body of Water: UPPER TAMPA BAY
Tributary of: Not reported
Release Secured: Y
Estimated Duration of Release: Not reported
Release rate: Not reported
Desc Remedial Action: NONE
State Agency on Scene: Not reported
State Agency Report Number: NO REPORT #
Other Agency Notified: Not reported
Weather Conditions: PARTLY CLOUDY
Air Temperature: 85
Wind Speed: Not reported
Wind Direction: Not reported
Water Supply Contaminated: N
Sheen Size: Not reported
Sheen Color: Not reported
Direction of Sheen Travel: Not reported
Sheen Odor Description: Not reported
Wave Condition: Not reported
Current Speed: Not reported
Current Direction: Not reported
Water Temperature: Not reported
Track Close Dir: Not reported
Empl Fatality: Not reported
Pass Fatality: Not reported
Community Impact: N
Wind Speed Unit: Not reported
Employee Injuries: Not reported
Passenger Injuries: Not reported
Occupant Fatality: Not reported
Current Speed Unit: Not reported
Road Closure Units: Not reported
Track Closure Units: Not reported
Sheen Size Units: Not reported
Additional Info: CALLER HAD NO ADDITIONAL INFORMATION.
State Agency Notified: Not reported
Federal Agency Notified: CG
nearest River Mile Marker: Not reported
Sheen Size Length: Not reported
Sheen Size Length Units: Not reported
Sheen Size Width: Not reported
Sheen Size Width Units: Not reported
Offshore: N
Duration Unit: Not reported
Release Rate Unit: Not reported
Release Rate Rate: Not reported
Passengers Transferred: NO

Calls:

NRC Report #: 804369

Map ID
Direction
Distance
Elevation

MAP FINDINGS

Site

Database(s)

EDR ID Number
EPA ID Number

(Continued)

2006804369

Site ID: 2006804369
Date Time Received: 2006-07-17 10:11:49
Date Time Complete: 2006-07-17 10:16:00
Call Type: INC
Responsible Company: CARGILL INC.
Responsible Org Type: PRIVATE ENTERPRISE
Responsible City: TAMPA
Responsible State: FL
Responsible Zip: 33605
On Behalf: Not reported
Source: TELEPHONE

Material Involved:
NRC Report #: 804369
Chris Code: NCC
Case Number: 000000-00-0
UN Number: Not reported
Amount of Material: 500
Unit of Measure: POUND(S)
Name of Material: DUST
If Reached Water: YES
Amount in Water: 500
Unit of Measure Reach Water: POUND(S)

AZ879
ENE
1/4-1/2
0.450 mi.
2375 ft.

200 N 19 ST
TAMPA, FL

Site 2 of 11 in cluster AZ

FL SPILLS S118683499
N/A

Relative:
Lower

Actual:
1 ft.

SPILLS:
Name: Not reported
Address: 200 N 19 ST
City,State,Zip: TAMPA, FL
OHMIT Incident Number: 50953
Incident Legacy: Not reported
On-Scene Response: No
Criminal Indicator: No
Hurricane Indicator: No
Incident Date: 06/09/2014
Incident Status: Closed
Incident Report Date: 06/09/2014

AZ880
ENE
1/4-1/2
0.450 mi.
2375 ft.

CARGILL, INC. - GRAIN DIVISION
200 NORTH 19TH STREET
TAMPA, FL 33605

Site 3 of 11 in cluster AZ

FINDS 1016182403
ECHO N/A

Relative:
Lower

Actual:
1 ft.

FINDS:
Registry ID: 110001737167
Click Here:
Environmental Interest/Information System:

Map ID
Direction
Distance
Elevation

MAP FINDINGS

Site

Database(s)

EDR ID Number
EPA ID Number

CARGILL, INC. - GRAIN DIVISION (Continued)

1016182403

AFS (Aerometric Information Retrieval System (AIRS) Facility Subsystem) replaces the former Compliance Data System (CDS), the National Emission Data System (NEDS), and the Storage and Retrieval of Aerometric Data (SAROAD). AIRS is the national repository for information concerning airborne pollution in the United States. AFS is used to track emissions and compliance data from industrial plants. AFS data are utilized by states to prepare State Implementation Plans to comply with regulatory programs and by EPA as an input for the estimation of total national emissions. AFS is undergoing a major redesign to support facility operating permits required under Title V of the Clean Air Act.
AIR SYNTHETIC MINOR

[Click this hyperlink](#) while viewing on your computer to access additional FINDS: detail in the EDR Site Report.

ECHO:

Envid: 1016182403
Registry ID: 110001737167
DFR URL: <http://echo.epa.gov/detailed-facility-report?fid=110001737167>
Name: CARGILL, INC. - GRAIN DIVISION
Address: 200 NORTH 19TH STREET
City,State,Zip: TAMPA, FL 33605

AZ881
ENE
1/4-1/2
0.450 mi.
2375 ft.

CARGILL, INC. - GRAIN DIVISION
200 N 19TH ST
TAMPA, FL 33605
Site 4 of 11 in cluster AZ

US AIRS 1004459223
N/A

Relative:
Lower

US AIRS (AFS):

Envid: 1004459223
Region Code: 04
County Code: FL057
Programmatic ID: AIR FL0000001205700103
Facility Registry ID: 110001737167
D and B Number: Not reported
Facility Site Name: CARGILL, INC. - GRAIN DIVISION
Primary SIC Code: 5153
NAICS Code: 424510
Default Air Classification Code: SMI
Facility Type of Ownership Code: POF
Air CMS Category Code: SMI
HPV Status: Not reported

Actual:
1 ft.

US AIRS (AFS):

Region Code: 04
Programmatic ID: AIR FL0000001205700103
Facility Registry ID: 110001737167
Air Operating Status Code: OPR
Default Air Classification Code: SMI
Air Program: State Implementation Plan for National Primary and Secondary Ambient Air Quality Standards
Activity Date: 2015-05-06 00:00:00
Activity Status Date: 2015-07-31 14:25:32
Activity Group: Compliance Monitoring
Activity Type: Inspection/Evaluation
Activity Status: Active

Region Code: 04

Map ID
Direction
Distance
Elevation

MAP FINDINGS

Site

Database(s)

EDR ID Number
EPA ID Number

CARGILL, INC. - GRAIN DIVISION (Continued)

1004459223

Programmatic ID: AIR FL0000001205700103
Facility Registry ID: 110001737167
Air Operating Status Code: OPR
Default Air Classification Code: SMI
Air Program: State Implementation Plan for National Primary and Secondary Ambient Air Quality Standards
Activity Date: 2015-06-03 00:00:00
Activity Status Date: 2015-07-31 14:25:32
Activity Group: Compliance Monitoring
Activity Type: Inspection/Evaluation
Activity Status: Active

Region Code: 04
Programmatic ID: AIR FL0000001205700103
Facility Registry ID: 110001737167
Air Operating Status Code: OPR
Default Air Classification Code: SMI
Air Program: State Implementation Plan for National Primary and Secondary Ambient Air Quality Standards
Activity Date: 2015-09-02 00:00:00
Activity Status Date: 2015-09-22 16:32:00
Activity Group: Compliance Monitoring
Activity Type: Inspection/Evaluation
Activity Status: Active

Region Code: 04
Programmatic ID: AIR FL0000001205700103
Facility Registry ID: 110001737167
Air Operating Status Code: OPR
Default Air Classification Code: SMI
Air Program: State Implementation Plan for National Primary and Secondary Ambient Air Quality Standards
Activity Date: 1994-06-29 00:00:00
Activity Status Date: Not reported
Activity Group: Compliance Monitoring
Activity Type: Inspection/Evaluation
Activity Status: Not reported

Region Code: 04
Programmatic ID: AIR FL0000001205700103
Facility Registry ID: 110001737167
Air Operating Status Code: OPR
Default Air Classification Code: SMI
Air Program: State Implementation Plan for National Primary and Secondary Ambient Air Quality Standards
Activity Date: 2000-12-29 00:00:00
Activity Status Date: Not reported
Activity Group: Compliance Monitoring
Activity Type: Inspection/Evaluation
Activity Status: Not reported

Region Code: 04
Programmatic ID: AIR FL0000001205700103
Facility Registry ID: 110001737167
Air Operating Status Code: OPR
Default Air Classification Code: SMI
Air Program: State Implementation Plan for National Primary and Secondary Ambient Air Quality Standards
Activity Date: 2002-11-04 00:00:00
Activity Status Date: Not reported
Activity Group: Compliance Monitoring
Activity Type: Inspection/Evaluation

Map ID
Direction
Distance
Elevation

MAP FINDINGS

Site

Database(s)

EDR ID Number
EPA ID Number

CARGILL, INC. - GRAIN DIVISION (Continued)

1004459223

Activity Status: Not reported

Region Code: 04
Programmatic ID: AIR FL0000001205700103
Facility Registry ID: 110001737167
Air Operating Status Code: OPR
Default Air Classification Code: SMI
Air Program: State Implementation Plan for National Primary and Secondary Ambient Air Quality Standards
Activity Date: 2002-11-08 00:00:00
Activity Status Date: Not reported
Activity Group: Compliance Monitoring
Activity Type: Inspection/Evaluation
Activity Status: Not reported

Region Code: 04
Programmatic ID: AIR FL0000001205700103
Facility Registry ID: 110001737167
Air Operating Status Code: OPR
Default Air Classification Code: SMI
Air Program: State Implementation Plan for National Primary and Secondary Ambient Air Quality Standards
Activity Date: 2005-09-28 00:00:00
Activity Status Date: Not reported
Activity Group: Compliance Monitoring
Activity Type: Inspection/Evaluation
Activity Status: Not reported

Region Code: 04
Programmatic ID: AIR FL0000001205700103
Facility Registry ID: 110001737167
Air Operating Status Code: OPR
Default Air Classification Code: SMI
Air Program: State Implementation Plan for National Primary and Secondary Ambient Air Quality Standards
Activity Date: 2006-05-03 00:00:00
Activity Status Date: Not reported
Activity Group: Compliance Monitoring
Activity Type: Inspection/Evaluation
Activity Status: Not reported

Region Code: 04
Programmatic ID: AIR FL0000001205700103
Facility Registry ID: 110001737167
Air Operating Status Code: OPR
Default Air Classification Code: SMI
Air Program: State Implementation Plan for National Primary and Secondary Ambient Air Quality Standards
Activity Date: 2006-06-28 00:00:00
Activity Status Date: Not reported
Activity Group: Compliance Monitoring
Activity Type: Inspection/Evaluation
Activity Status: Not reported

Region Code: 04
Programmatic ID: AIR FL0000001205700103
Facility Registry ID: 110001737167
Air Operating Status Code: OPR
Default Air Classification Code: SMI
Air Program: State Implementation Plan for National Primary and Secondary Ambient Air Quality Standards
Activity Date: 2007-12-21 00:00:00

Map ID
Direction
Distance
Elevation

MAP FINDINGS

Site

Database(s)

EDR ID Number
EPA ID Number

CARGILL, INC. - GRAIN DIVISION (Continued)

1004459223

Activity Status Date:	Not reported
Activity Group:	Compliance Monitoring
Activity Type:	Inspection/Evaluation
Activity Status:	Not reported
Region Code:	04
Programmatic ID:	AIR FL0000001205700103
Facility Registry ID:	110001737167
Air Operating Status Code:	OPR
Default Air Classification Code:	SMI
Air Program:	State Implementation Plan for National Primary and Secondary Ambient Air Quality Standards
Activity Date:	2010-09-01 00:00:00
Activity Status Date:	Not reported
Activity Group:	Compliance Monitoring
Activity Type:	Inspection/Evaluation
Activity Status:	Not reported
Region Code:	04
Programmatic ID:	AIR FL0000001205700103
Facility Registry ID:	110001737167
Air Operating Status Code:	OPR
Default Air Classification Code:	SMI
Air Program:	State Implementation Plan for National Primary and Secondary Ambient Air Quality Standards
Activity Date:	2013-04-26 00:00:00
Activity Status Date:	Not reported
Activity Group:	Compliance Monitoring
Activity Type:	Inspection/Evaluation
Activity Status:	Not reported

AZ882
ENE
1/4-1/2
0.450 mi.
2375 ft.

CARGILL INC
200 N 19TH ST
TAMPA, FL 33605
Site 5 of 11 in cluster AZ

FL LUST
FL UST
FL AST
FL NPDES
1000497861
N/A

Relative:
Lower

LUST:

Actual:
1 ft.

Name:	CARGILL INC
Address:	200 N 19TH ST
City,State,Zip:	TAMPA, FL 33605
Region:	STATE
Facility Id:	8624988
Facility Status:	CLOSED
Facility Type:	C - Fuel user/Non-retail
Facility Phone:	(813)247-3602
Facility Cleanup Rank:	Not reported
District:	Southwest District
Lat/Long (dms):	27 56 57.31 / 82 26 27.51
Section:	19
Township:	29S
Range:	19E
Feature:	Not reported
Method:	ADDM
Datum:	0
Score:	9
Score Effective Date:	2003-11-05 00:00:00
Score When Ranked:	Not reported
Operator:	CARGILL INC

Map ID
Direction
Distance
Elevation

MAP FINDINGS

Site

Database(s)

EDR ID Number
EPA ID Number

CARGILL INC (Continued)

1000497861

Name Update: Not reported
Address Update: Not reported

Petroleum Cleanup PCT Facility Score:

Facility Cleanup Status: NREQ - NOT REQUIRED
Contact: RALPH H CHRISTIANSON
Contact Company: CARGILL INC
Contact Address: 200 N 19TH ST
Contact City/State/Zip: TAMPA, FL 33605
Phone: (813)247-3602
Bad Address Ind: N
State: FL
Zip: 33605, 6008
Score: 9
Score Effective Date: 2003-11-05 00:00:00
Related Party ID: 3383
Primary RP Role: ACCOUNT OWNER
RP Begin Date: 1986-05-07
RP Zip: 6008
RP Extension: Not reported

Discharge Cleanup Summary:

Discharge Date: 8/13/1996
PCT Discharge Combined: Not reported
Cleanup Required: N - NO CLEANUP REQUIRED
Discharge Cleanup Status: NREQ - CLEANUP NOT REQUIRED
Disch Cleanup Status Date: 5/20/2004
Cleanup Work Status: COMPLETED
Information Source: P - 17-770 PETROL/PETROL PROD CONTAMINATION
Other Source Description: Not reported
Eligibility Indicator: I - INELIGIBLE
Site Manager: Not reported
Site Mgr End Date: Not reported
Tank Office: -

Task Information:

District: SWD
Facility ID: 8624988
Facility Status: CLOSED
Facility Type: C - Fuel user/Non-retail -
County: HILLSBOROUGH
County ID: 29
Cleanup Eligibility Status: I
Source Effective Date: Not reported
Discharge Date: 08-13-1996
Cleanup Required: N - NO CLEANUP REQUIRED
Discharge Cleanup Status: NREQ - CLEANUP NOT REQUIRED
Disch Cleanup Status Date: 05-20-2004
SRC Action Type: -
SRC Submit Date: Not reported
SRC Review Date: Not reported
SRC Completion Status: -
SRC Issue Date: Not reported
SRC Comment: Not reported
Cleanup Work Status: COMPLETED
Site Mgr: Not reported
Site Mgr End Date: Not reported
Tank Office: -

Map ID
Direction
Distance
Elevation

MAP FINDINGS

Site

Database(s)

EDR ID Number
EPA ID Number

CARGILL INC (Continued)

1000497861

SR Task ID: 73872
SR Cleanup Responsible: -
SR Funding Eligibility Type: -
SR Actual Cost: Not reported
SR Completion Date: Not reported
SR Payment Date: Not reported
SR Oral Date: 08-13-1996
SR Written Date: 10-10-1996
SR Soil Removal: Y
SR Free Product Removal: Not reported
SR Soil Tonnage Removed: 59
SR Soil Treatment: Y
SR Other Treatment: Not reported
SR Alternate Proc Received Date: Not reported
SR Alternate Procedure Status: Not reported
SR Alternate Procedure Status Date: Not reported
SR Alternate Procedure Comments: Not reported
SA Task ID: Not reported
SA Cleanup Responsible: -
SA Funding Eligibility Type: -
SA Actual Cost: Not reported
SA Completion Date: Not reported
SA Payment Date: Not reported
RAP Task ID: Not reported
RAP Cleanup Responsible ID: -
RAP Funding Eligibility Type: -
RAP Actual Cost: Not reported
RAP Completion Date: Not reported
RAP Payment Date: Not reported
RAP Last Order Approved: Not reported
RA Task ID: Not reported
RA Cleanup Responsible: -
RA Funding Eligibility Type: -
RA Years to Complete: Not reported
RA Actual Cost: Not reported

[Click here for Florida Oculus:](#)

UST:

Facility Id: 8624988
Facility Status: CLOSED
Type Description: Fuel user/Non-retail
Facility Phone: 8132473602
Region: STATE
Positioning Method: ADDM
Lat/Long (dms): 27 57 48.2400000 / 82 26 16.8000000

Owner:

Owner Id: 3383
Owner Name: CARGILL INC
Owner Address: 200 N 19TH ST
Owner Address 2: Not reported
Owner City,St,Zip: TAMPA, FL 33605
Owner Contact: RALPH H CHRISTIANSON
Owner Phone: 8132473602

Map ID
Direction
Distance
Elevation

MAP FINDINGS

Site

Database(s)

EDR ID Number
EPA ID Number

CARGILL INC (Continued)

1000497861

Tank Info:

Name: CARGILL INC
Address: 200 N 19TH ST
City: TAMPA
Zip: 33605
Tank Id: 2
Status: Removed
Status Date: 10/31/1987
Install Date: 5/1/1974
Substance: Leaded gas
Content Description: Leaded Gas
Gallons: 800
Vessel Indicator: TANK
Tank Location: UNDERGROUND
DEP Contractor: P

[Click here for Florida Oculus:](#)

AST:

Name: CARGILL INC
Address: 200 N 19TH ST
Facility ID: 8624988
Facility Status: CLOSED
Type Description: Fuel user/Non-retail
Facility Phone: 8132473602
DEP Contractor Own: P
Region: STATE
Positioning Method: ADDM
Lat/Long (dms): 27 57 48.2400000 / 82 26 16.8000000

Owner:

Owner Id: 3383
Owner Name: CARGILL INC
Owner Address: 200 N 19TH ST
Owner Address 2: Not reported
Owner City,St,Zip: TAMPA, FL 33605
Owner Contact: RALPH H CHRISTIANSON
Owner Phone: 8132473602

Tank Id: 1
Status: Removed
Status Date: 12/31/1989
Install Date: 5/1/1974
Substance: Vehicular diesel
Content Description: Vehicular Diesel
Gallons: 3500
Tank Location: ABOVEGROUND

[Click here for Florida Oculus:](#)

WASTEWATER:

Name: CARGILL INC
Address: 5425 W TYSON AVE

Map ID
Direction
Distance
Elevation

MAP FINDINGS

Site

Database(s)

EDR ID Number
EPA ID Number

CARGILL INC (Continued)

1000497861

City,State,Zip: TAMPA, FL
Facility ID: FLR05B745
Facility Type: Multi-Sector Stormwater GP
Status: Active - Existing, permitted facility/site for which effluent, reclaimed water or wastewater residual discharge into the environment and/or monitoring is taking place.

District Office: TLST
NPDES Permitted Site: Not reported
Environmental Interest: Not reported
Owner Type: Private
Permit Capacity: Not reported
Party Name: Michael Tamanaco, PMTE
Company Name: Cargill Inc
RP Address: Po Box 9300
RP Address 2: Not reported
RP City,Stat,Zip: Minneapolis MN 55440-9300
Telephone: 8138050381
Email: michael_tamanaco@cargill.com
Issue Date: 12/17/2016
Effective Date: 12/17/2016
Expiration Date: 12/16/2021
DOC Description: Generic Permit
Latitude Degrees: 27
Latitude Minutes: 53
Latitude Seconds: 8.329
Longitude Degrees: 82
Longitude Minutes: 30
Longitude Seconds: 0.36
Treatment: Not reported
Decode For Fstatus: Active

AZ883 **CARGILL, INC. - GRAIN DIVISION**
ENE **200 N 19TH ST**
1/4-1/2 **TAMPA, FL 33605**
0.450 mi.
2375 ft. **Site 6 of 11 in cluster AZ**

FL AIRS **S123307741**
N/A

Relative:
Lower

AIRS:

Actual:
1 ft.

Name: CARGILL, INC. - GRAIN DIVISION
Address: 200 N 19TH ST
City,State,Zip: TAMPA, FL 33605
Facility ID: 570103
Facility Status: A
Office: SWHI
Category: POINT
Owner Name: Cargill, Inc. - Grain Division
SIC Code: Wholesale Trade-Nondurable Goods
Title V: N
Contact Name: Robert Berkhahn
Contact Address: 200 N 19th Street
Contact Address 2: Not reported
Contact City: Tampa
Issue Date: 05/13/2013
Contact Zip Code: 33605
Contact Zip4: Not reported
Contact Phone: 813-247-3602
Contact EMail: Bob_Berkhahn@Cargill.com
Permit Number: 0570103006AO

Map ID
Direction
Distance
Elevation

MAP FINDINGS

Site

Database(s)

EDR ID Number
EPA ID Number

CARGILL, INC. - GRAIN DIVISION (Continued)

S123307741

Expiration Date: 05/13/2018
UTM Zone: 17
UTM North: 3091.73
UTM East: 359.600000
Latitude Direction: 27
Latitude Minute: 56
Latitude Second: 41
Longitude Direction: 82
Longitude Minute: 26
Longitude Second: 29
NAICS: Not reported
Type: Not reported
Primary Resp. Official: Not reported
Primary Resp. Official Address 1: Not reported
Primary Resp. Official Address2: Not reported
Primary Resp. Official City: Not reported
Primary Resp. Official State: Not reported
Primary Resp. Official Zip5: Not reported
Primary Resp. Official Phone: Not reported
Primary Resp. Official Email: Not reported
Owner/Auth. Representative Address1: Not reported
Owner/Auth. Representative Address2: Not reported
Owner/Auth. Representative City: Not reported
Owner/Auth. Representative State: Not reported
Owner/Auth. Representative Zip5: Not reported
Owner/Auth. Representative Phone: Not reported
Owner/Auth. Representative Email: Not reported

Name: CARGILL, INC. - GRAIN DIVISION
Address: 200 N 19TH ST
City,State,Zip: TAMPA, FL 33605
Facility ID: 570103
Facility Status: A
Office: SWHI
Category: POINT
Owner Name: Cargill, Inc. - Grain Division
SIC Code: Wholesale Trade-Nondurable Goods
Title V: N
Contact Name: Bob Racek
Contact Address: 200 N 19th Street
Contact Address 2: Not reported
Contact City: Tampa
Issue Date: 04/10/2018
Contact Zip Code: 33605
Contact Zip4: Not reported
Contact Phone: 813-247-3602
Contact EMail: Bob_Racek@cargill.com
Permit Number: 0570103008AO
Expiration Date: 04/10/2023
UTM Zone: 17
UTM North: 3091.73
UTM East: 359.6
Latitude Direction: 27
Latitude Minute: 56
Latitude Second: 41
Longitude Direction: 82
Longitude Minute: 26

Map ID
Direction
Distance
Elevation

MAP FINDINGS

Site

Database(s)

EDR ID Number
EPA ID Number

CARGILL, INC. - GRAIN DIVISION (Continued)

S123307741

Longitude Second: 29
NAICS: Grain And Field Bean Merchant Wholesalers
Type: Feed/Grain Elevator
Primary Resp. Official: Not reported
Primary Resp. Official Address 1: Not reported
Primary Resp. Official Address2: Not reported
Primary Resp. Official City: Not reported
Primary Resp. Official State: Not reported
Primary Resp. Official Zip5: Not reported
Primary Resp. Official Phone: Not reported
Primary Resp. Official Email: Not reported
Owner/Auth. Representative Address1: 200 North 19th Street
Owner/Auth. Representative Address2: Not reported
Owner/Auth. Representative City: Tampa
Owner/Auth. Representative State: FL
Owner/Auth. Representative Zip5: 33605
Owner/Auth. Representative Phone: 813-247-3602
Owner/Auth. Representative Email: Bob_Racek@cargill.com

Name: CARGILL, INC. - GRAIN DIVISION
Address: 200 N 19TH ST
City,State,Zip: TAMPA, FL 33605
Facility ID: 570103
Facility Status: A
Office: SWHI
Category: POINT
Owner Name: Cargill, Inc. - Grain Division
SIC Code: Wholesale Trade-Nondurable Goods
Title V: N
Contact Name: Bob Racek
Contact Address: 200 N 19th Street
Contact Address 2: Not reported
Contact City: Tampa
Issue Date: 04/09/2018
Contact Zip Code: 33605
Contact Zip4: Not reported
Contact Phone: 813-247-3602
Contact EMail: Bob_Racek@cargill.com
Permit Number: 0570103009AC
Expiration Date: 10/01/2021
UTM Zone: 17
UTM North: 3091.73
UTM East: 359.6
Latitude Direction: 27
Latitude Minute: 56
Latitude Second: 41
Longitude Direction: 82
Longitude Minute: 26
Longitude Second: 29
NAICS: Grain And Field Bean Merchant Wholesalers
Type: Feed/Grain Elevator
Primary Resp. Official: Not reported
Primary Resp. Official Address 1: Not reported
Primary Resp. Official Address2: Not reported
Primary Resp. Official City: Not reported
Primary Resp. Official State: Not reported
Primary Resp. Official Zip5: Not reported

Map ID
Direction
Distance
Elevation

MAP FINDINGS

Site

Database(s)

EDR ID Number
EPA ID Number

CARGILL, INC. - GRAIN DIVISION (Continued)

S123307741

Primary Resp. Official Phone:	Not reported
Primary Resp. Official Email:	Not reported
Owner/Auth. Representative Address1:	200 North 19th Street
Owner/Auth. Representative Address2:	Not reported
Owner/Auth. Representative City:	Tampa
Owner/Auth. Representative State:	FL
Owner/Auth. Representative Zip5:	33605
Owner/Auth. Representative Phone:	813-247-3602
Owner/Auth. Representative Email:	Bob_Racek@cargill.com
Name:	CARGILL, INC. - GRAIN DIVISION
Address:	200 N 19TH ST
City,State,Zip:	TAMPA, FL 33605
Facility ID:	570103
Facility Status:	A
Office:	SWHI
Category:	POINT
Owner Name:	Cargill, Inc. - Grain Division
SIC Code:	Wholesale Trade-Nondurable Goods
Title V:	N
Contact Name:	Bob Racek
Contact Address:	200 N 19th Street
Contact Address 2:	Not reported
Contact City:	Tampa
Issue Date:	10/05/2015
Contact Zip Code:	33605
Contact Zip4:	Not reported
Contact Phone:	813-247-3602
Contact EMail:	Bob_Racek@cargill.com
Permit Number:	0570103007AC
Expiration Date:	10/01/2021
UTM Zone:	17
UTM North:	3091.73
UTM East:	359.6
Latitude Direction:	27
Latitude Minute:	56
Latitude Second:	41
Longitude Direction:	82
Longitude Minute:	26
Longitude Second:	29
NAICS:	Grain And Field Bean Merchant Wholesalers
Type:	Feed/Grain Elevator
Primary Resp. Official:	Not reported
Primary Resp. Official Address 1:	Not reported
Primary Resp. Official Address2:	Not reported
Primary Resp. Official City:	Not reported
Primary Resp. Official State:	Not reported
Primary Resp. Official Zip5:	Not reported
Primary Resp. Official Phone:	Not reported
Primary Resp. Official Email:	Not reported
Owner/Auth. Representative Address1:	200 North 19th Street
Owner/Auth. Representative Address2:	Not reported
Owner/Auth. Representative City:	Tampa
Owner/Auth. Representative State:	FL
Owner/Auth. Representative Zip5:	33605
Owner/Auth. Representative Phone:	813-247-3602
Owner/Auth. Representative Email:	Bob_Racek@cargill.com

Map ID
Direction
Distance
Elevation

MAP FINDINGS

Site

Database(s)

EDR ID Number
EPA ID Number

CARGILL, INC. - GRAIN DIVISION (Continued)

S123307741

AIRS:

Facility ID:	570103
Facility Name:	CARGILL, INC. - GRAIN DIVISION
Facility Status:	A
Owner Name:	CARGILL, INC. - GRAIN DIVISION
Type:	Not reported
CO:	Not reported
NOX:	Not reported
PM10:	Not reported
SO2:	Not reported
VOC:	Not reported
Facility Office:	SWHI
Title V:	570103
EU Description:	Dockside Ship Unloading
EU ID:	1
EU Status:	A
SCC:	30200505
Pollutant:	PM
Annual Emission:	0.021034
Emission Method:	5
Emission Factor:	Not reported
Emission Calculation:	Annual Emissions (Tons/Year) 0.021034 = Annual Process or Fuel Usage Rate (Tons Grain Processed) 68965 * Emission Factor (Lbs/Tons Grain Processed) 0.061 * (1 - Baghouse Control Efficiency 0.995) * Receiving Drop Points 2 * (1 / 2000)
Below Threshold:	Not reported
Not Emitted:	Not reported
Percent Control Efficiency:	99.5
Primary Control:	18
Secondary Control:	Not reported
Emission Comment:	Not reported
Facility ID:	570103
Facility Name:	CARGILL, INC. - GRAIN DIVISION
Facility Status:	A
Owner Name:	CARGILL, INC. - GRAIN DIVISION
Type:	Not reported
CO:	Not reported
NOX:	Not reported
PM10:	Not reported
SO2:	Not reported
VOC:	Not reported
Facility Office:	SWHI
Title V:	570103
EU Description:	Dockside Ship Unloading
EU ID:	1
EU Status:	A
SCC:	30200505
Pollutant:	PM10
Annual Emission:	0.011724
Emission Method:	3B
Emission Factor:	Not reported
Emission Calculation:	Annual Emissions (Tons/Year) 0.011724 = Annual Process or Fuel Usage Rate (Tons Grain Processed) 68965 * Emission Factor (Lbs/Tons Grain Processed) 0.034 * (1 - 0.995) * 2 * (1 / 2000)
Below Threshold:	Not reported
Not Emitted:	Not reported

Map ID
Direction
Distance
Elevation

MAP FINDINGS

Site

Database(s)

EDR ID Number
EPA ID Number

CARGILL, INC. - GRAIN DIVISION (Continued)

S123307741

Percent Control Efficiency:	99.5
Primary Control:	18
Secondary Control:	Not reported
Emission Comment:	Not reported
Facility ID:	570103
Facility Name:	CARGILL, INC. - GRAIN DIVISION
Facility Status:	A
Owner Name:	CARGILL, INC. - GRAIN DIVISION
Type:	Not reported
CO:	Not reported
NOX:	Not reported
PM10:	Not reported
SO2:	Not reported
VOC:	Not reported
Facility Office:	SWHI
Title V:	570103
EU Description:	Northside Material Handling System
EU ID:	2
EU Status:	A
SCC:	30200508
Pollutant:	PM10
Annual Emission:	0.017005
Emission Method:	3A
Emission Factor:	Not reported
Emission Calculation:	Annual Emissions (Tons/Year) 0.017005 = Annual Process or Fuel Usage Rate (Tons Grain Processed) 200061 * Emission Factor (Lbs/Tons Grain Processed) 0.034 * (1 - 0.995) * (1 / 2000)
Below Threshold:	Not reported
Not Emitted:	Not reported
Percent Control Efficiency:	99.5
Primary Control:	18
Secondary Control:	Not reported
Emission Comment:	Not reported
Facility ID:	570103
Facility Name:	CARGILL, INC. - GRAIN DIVISION
Facility Status:	A
Owner Name:	CARGILL, INC. - GRAIN DIVISION
Type:	Not reported
CO:	Not reported
NOX:	Not reported
PM10:	Not reported
SO2:	Not reported
VOC:	Not reported
Facility Office:	SWHI
Title V:	570103
EU Description:	Northside Material Handling System
EU ID:	2
EU Status:	A
SCC:	30200508
Pollutant:	PM
Annual Emission:	0.030509
Emission Method:	5
Emission Factor:	Not reported
Emission Calculation:	Annual Emissions (Tons/Year) 0.030509 = Annual Process or Fuel Usage Rate (Tons Grain Processed) 200061 * Emission Factor (Lbs/Tons Grain

Map ID
Direction
Distance
Elevation

MAP FINDINGS

Site

Database(s)

EDR ID Number
EPA ID Number

CARGILL, INC. - GRAIN DIVISION (Continued)

S123307741

	Processed) $0.061 * (1 - 0.995) * (1 / 2000)$
Below Threshold:	Not reported
Not Emitted:	Not reported
Percent Control Efficiency:	99.5
Primary Control:	18
Secondary Control:	Not reported
Emission Comment:	Not reported
Facility ID:	570103
Facility Name:	CARGILL, INC. - GRAIN DIVISION
Facility Status:	A
Owner Name:	CARGILL, INC. - GRAIN DIVISION
Type:	Not reported
CO:	Not reported
NOX:	Not reported
PM10:	Not reported
SO2:	Not reported
VOC:	Not reported
Facility Office:	SWHI
Title V:	570103
EU Description:	Southside Material Handling System
EU ID:	3
EU Status:	A
SCC:	30200508
Pollutant:	PM
Annual Emission:	0.048951
Emission Method:	5
Emission Factor:	Not reported
Emission Calculation:	Annual Emissions (Tons/Year) $0.048951 = \text{Annual Process or Fuel Usage Rate (Tons Grain Processed)} 320990 * \text{Emission Factor (Lbs/Tons Grain Processed)} 0.061 * (1 - 0.995) * (1 / 2000)$
Below Threshold:	Not reported
Not Emitted:	Not reported
Percent Control Efficiency:	99.5
Primary Control:	18
Secondary Control:	Not reported
Emission Comment:	Not reported
Facility ID:	570103
Facility Name:	CARGILL, INC. - GRAIN DIVISION
Facility Status:	A
Owner Name:	CARGILL, INC. - GRAIN DIVISION
Type:	Not reported
CO:	Not reported
NOX:	Not reported
PM10:	Not reported
SO2:	Not reported
VOC:	Not reported
Facility Office:	SWHI
Title V:	570103
EU Description:	Southside Material Handling System
EU ID:	3
EU Status:	A
SCC:	30200508
Pollutant:	PM10
Annual Emission:	0.027284
Emission Method:	3B

Map ID
Direction
Distance
Elevation

MAP FINDINGS

Site

Database(s)

EDR ID Number
EPA ID Number

CARGILL, INC. - GRAIN DIVISION (Continued)

S123307741

Emission Factor:	Not reported
Emission Calculation:	Annual Emissions (Tons/Year) $0.027284 = \text{Annual Process or Fuel Usage Rate (Tons Grain Processed)} \times \text{Emission Factor (Lbs/Tons Grain Processed)} \times (1 - 0.995) \times (1 / 2000)$
Below Threshold:	Not reported
Not Emitted:	Not reported
Percent Control Efficiency:	99.5
Primary Control:	18
Secondary Control:	Not reported
Emission Comment:	Not reported
Facility ID:	570103
Facility Name:	CARGILL, INC. - GRAIN DIVISION
Facility Status:	A
Owner Name:	CARGILL, INC. - GRAIN DIVISION
Type:	Not reported
CO:	Not reported
NOX:	Not reported
PM10:	Not reported
SO2:	Not reported
VOC:	Not reported
Facility Office:	SWHI
Title V:	570103
EU Description:	Eastside Truck Unloading
EU ID:	6
EU Status:	A
SCC:	30200505
Pollutant:	PM
Annual Emission:	0.351995
Emission Method:	3B
Emission Factor:	Not reported
Emission Calculation:	Annual Emissions (Tons/Year) $0.351995 = \text{Annual Process or Fuel Usage Rate (Tons Grain Processed)} \times \text{Emission Factor (Lbs/Tons Grain Processed)} \times (1 / 2000)$
Below Threshold:	Not reported
Not Emitted:	Not reported
Percent Control Efficiency:	Not reported
Primary Control:	Not reported
Secondary Control:	Not reported
Emission Comment:	Not reported
Facility ID:	570103
Facility Name:	CARGILL, INC. - GRAIN DIVISION
Facility Status:	A
Owner Name:	CARGILL, INC. - GRAIN DIVISION
Type:	Not reported
CO:	Not reported
NOX:	Not reported
PM10:	Not reported
SO2:	Not reported
VOC:	Not reported
Facility Office:	SWHI
Title V:	570103
EU Description:	Eastside Truck Unloading
EU ID:	6
EU Status:	A
SCC:	30200505

Map ID
Direction
Distance
Elevation

MAP FINDINGS

Site

Database(s)

EDR ID Number
EPA ID Number

CARGILL, INC. - GRAIN DIVISION (Continued)

S123307741

Pollutant: PM10
Annual Emission: 0.078445
Emission Method: 3B
Emission Factor: Not reported
Emission Calculation: Annual Emissions (Tons/Year) 0.078445 = Annual Process or Fuel Usage Rate (Tons Grain Processed) 20114 * Emission Factor (Lbs/Tons Grain Processed) 0.0078 * (1 / 2000)

Below Threshold: Not reported
Not Emitted: Not reported
Percent Control Efficiency: Not reported
Primary Control: Not reported
Secondary Control: Not reported
Emission Comment: Not reported

Facility ID: 570103
Facility Name: CARGILL, INC. - GRAIN DIVISION
Facility Status: A
Owner Name: CARGILL, INC. - GRAIN DIVISION
Type: Not reported
CO: Not reported
NOX: Not reported
PM10: Not reported
SO2: Not reported
VOC: Not reported

Facility Office: SWHI
Title V: 570103
EU Description: Westside Truck Loading
EU ID: 7
EU Status: A

SCC: 30200506
Pollutant: PM
Annual Emission: 8.893561
Emission Method: 3B
Emission Factor: Not reported
Emission Calculation: Annual Emissions (Tons/Year) 8.893561 = Annual Process or Fuel Usage Rate (Tons Grain Processed) 206827 * Emission Factor (Lbs/Tons Grain Processed) 0.086 * (1 / 2000)

Below Threshold: Not reported
Not Emitted: Not reported
Percent Control Efficiency: Not reported
Primary Control: Not reported
Secondary Control: Not reported
Emission Comment: Not reported

Facility ID: 570103
Facility Name: CARGILL, INC. - GRAIN DIVISION
Facility Status: A
Owner Name: CARGILL, INC. - GRAIN DIVISION
Type: Not reported
CO: Not reported
NOX: Not reported
PM10: Not reported
SO2: Not reported
VOC: Not reported

Facility Office: SWHI
Title V: 570103
EU Description: Westside Truck Loading

Map ID
Direction
Distance
Elevation

MAP FINDINGS

Site

Database(s)

EDR ID Number
EPA ID Number

CARGILL, INC. - GRAIN DIVISION (Continued)

S123307741

EU ID:	7
EU Status:	A
SCC:	30200506
Pollutant:	PM10
Annual Emission:	2.998992
Emission Method:	3B
Emission Factor:	Not reported
Emission Calculation:	Annual Emissions (Tons/Year) 2.998992 = Annual Process or Fuel Usage Rate (Tons Grain Processed) 206827 * Emission Factor (Lbs/Tons Grain Processed) 0.029 * (1 / 2000)
Below Threshold:	Not reported
Not Emitted:	Not reported
Percent Control Efficiency:	Not reported
Primary Control:	Not reported
Secondary Control:	Not reported
Emission Comment:	Not reported
Facility ID:	570103
Facility Name:	CARGILL, INC. - GRAIN DIVISION
Facility Status:	A
Owner Name:	CARGILL, INC. - GRAIN DIVISION
Type:	Not reported
CO:	Not reported
NOX:	Not reported
PM10:	Not reported
SO2:	Not reported
VOC:	Not reported
Facility Office:	SWHI
Title V:	570103
EU Description:	Eastside Combined Railcar/Truck Unloading
EU ID:	8
EU Status:	A
SCC:	30200505
Pollutant:	PM
Annual Emission:	1.97616
Emission Method:	3A
Emission Factor:	Not reported
Emission Calculation:	Annual Emissions (Tons/Year) 1.97616 = Annual Process or Fuel Usage Rate (Tons Grain Processed) 123510 * Emission Factor (Lbs/Tons Grain Processed) 0.032 * (1 / 2000)
Below Threshold:	Not reported
Not Emitted:	Not reported
Percent Control Efficiency:	Not reported
Primary Control:	Not reported
Secondary Control:	Not reported
Emission Comment:	Not reported
Facility ID:	570103
Facility Name:	CARGILL, INC. - GRAIN DIVISION
Facility Status:	A
Owner Name:	CARGILL, INC. - GRAIN DIVISION
Type:	Not reported
CO:	Not reported
NOX:	Not reported
PM10:	Not reported
SO2:	Not reported
VOC:	Not reported

Map ID
Direction
Distance
Elevation

MAP FINDINGS

Site

Database(s)

EDR ID Number
EPA ID Number

CARGILL, INC. - GRAIN DIVISION (Continued)

S123307741

Facility Office:	SWHI
Title V:	570103
EU Description:	Eastside Combined Railcar/Truck Unloading
EU ID:	8
EU Status:	A
SCC:	30200505
Pollutant:	PM10
Annual Emission:	0.481689
Emission Method:	3A
Emission Factor:	Not reported
Emission Calculation:	Annual Emissions (Tons/Year) 0.481689 = Annual Process or Fuel Usage Rate (Tons Grain Processed) 123510 * Emission Factor (Lbs/Tons Grain Processed) 0.0078 * (1 / 2000)
Below Threshold:	Not reported
Not Emitted:	Not reported
Percent Control Efficiency:	Not reported
Primary Control:	Not reported
Secondary Control:	Not reported
Emission Comment:	Not reported
Facility ID:	570103
Facility Name:	CARGILL, INC. - GRAIN DIVISION
Facility Status:	A
Owner Name:	CARGILL, INC. - GRAIN DIVISION
Type:	Not reported
CO:	Not reported
NOX:	Not reported
PM10:	Not reported
SO2:	Not reported
VOC:	Not reported
Facility Office:	SWHI
Title V:	570103
EU Description:	Eastside Combined Railcar/Truck Loading
EU ID:	9
EU Status:	A
SCC:	30200506
Pollutant:	PM
Annual Emission:	0.17635
Emission Method:	3A
Emission Factor:	Not reported
Emission Calculation:	Annual Emissions (Tons/Year) 0.17635 = Annual Process or Fuel Usage Rate (Tons Grain Processed) 13063 * Emission Factor (Lbs/Tons Grain Processed) 0.027 * (1 / 2000)
Below Threshold:	Not reported
Not Emitted:	Not reported
Percent Control Efficiency:	Not reported
Primary Control:	Not reported
Secondary Control:	Not reported
Emission Comment:	Not reported
Facility ID:	570103
Facility Name:	CARGILL, INC. - GRAIN DIVISION
Facility Status:	A
Owner Name:	CARGILL, INC. - GRAIN DIVISION
Type:	Not reported
CO:	Not reported
NOX:	Not reported

Map ID
Direction
Distance
Elevation

MAP FINDINGS

Site

Database(s)

EDR ID Number
EPA ID Number

CARGILL, INC. - GRAIN DIVISION (Continued)

S123307741

PM10:	Not reported
SO2:	Not reported
VOC:	Not reported
Facility Office:	SWHI
Title V:	570103
EU Description:	Eastside Combined Railcar/Truck Loading
EU ID:	9
EU Status:	A
SCC:	30200506
Pollutant:	PM10
Annual Emission:	0.014369
Emission Method:	3A
Emission Factor:	Not reported
Emission Calculation:	Annual Emissions (Tons/Year) 0.014369 = Annual Process or Fuel Usage Rate (Tons Grain Processed) 13063 * Emission Factor (Lbs/Tons Grain Processed) 0.0022 * (1 / 2000)
Below Threshold:	Not reported
Not Emitted:	Not reported
Percent Control Efficiency:	Not reported
Primary Control:	Not reported
Secondary Control:	Not reported
Emission Comment:	Not reported
Facility ID:	570103
Facility Name:	CARGILL, INC. - GRAIN DIVISION
Facility Status:	A
Owner Name:	CARGILL, INC. - GRAIN DIVISION
Type:	Not reported
CO:	Not reported
NOX:	Not reported
PM10:	Not reported
SO2:	Not reported
VOC:	Not reported
Facility Office:	SWHI
Title V:	570103
EU Description:	Dockside Ship Loading
EU ID:	10
EU Status:	A
SCC:	30200506
Pollutant:	PM10
Annual Emission:	0.087856
Emission Method:	2
Emission Factor:	Not reported
Emission Calculation:	Annual Emissions (Tons/Year) 0.087856 = Annual Process or Fuel Usage Rate (Tons Grain Processed) 6059 * Emission Factor (Lbs/Tons Grain Processed) 0.029 / 2000
Below Threshold:	Not reported
Not Emitted:	Not reported
Percent Control Efficiency:	Not reported
Primary Control:	Not reported
Secondary Control:	Not reported
Emission Comment:	Not reported
Facility ID:	570103
Facility Name:	CARGILL, INC. - GRAIN DIVISION
Facility Status:	A
Owner Name:	CARGILL, INC. - GRAIN DIVISION

Map ID
Direction
Distance
Elevation

MAP FINDINGS

Site

Database(s)

EDR ID Number
EPA ID Number

CARGILL, INC. - GRAIN DIVISION (Continued)

S123307741

Type:	Not reported
CO:	Not reported
NOX:	Not reported
PM10:	Not reported
SO2:	Not reported
VOC:	Not reported
Facility Office:	SWHI
Title V:	570103
EU Description:	Dockside Ship Loading
EU ID:	10
EU Status:	A
SCC:	30200506
Pollutant:	PM
Annual Emission:	0.260537
Emission Method:	2
Emission Factor:	Not reported
Emission Calculation:	Annual Emissions (Tons/Year) 0.260537 = Annual Process or Fuel Usage Rate (Tons Grain Processed) 6059 * Emission Factor (Lbs/Tons Grain Processed) 0.086 / 2000
Below Threshold:	Not reported
Not Emitted:	Not reported
Percent Control Efficiency:	Not reported
Primary Control:	Not reported
Secondary Control:	Not reported
Emission Comment:	Not reported

AZ884
ENE
1/4-1/2
0.450 mi.
2375 ft.

CARGILL INC
200 N 19TH ST
TAMPA, FL

FL RGA LUST **S115166153**
N/A

Site 7 of 11 in cluster AZ

Relative:
Lower

RGA LUST:

Actual:
1 ft.

2012	CARGILL INC	200 N 19TH ST
2011	CARGILL INC	200 N 19TH ST
2010	CARGILL INC	200 N 19TH ST
2009	CARGILL INC	200 N 19TH ST
2008	CARGILL INC	200 N 19TH ST
2007	CARGILL INC	200 N 19TH ST
2006	CARGILL INC	200 N 19TH ST
2005	CARGILL INC	200 N 19TH ST
2004	CARGILL INC	200 N 19TH ST
2003	CARGILL INC	200 N 19TH ST
2002	CARGILL INC	200 N 19TH ST

AZ885
ENE
1/4-1/2
0.450 mi.
2375 ft.

200 NORTH 19TH STREET
TAMPA, FL 33605

ERNS **2014085301**
N/A

Site 8 of 11 in cluster AZ

Relative:
Lower

Incident Commons:

Actual:
1 ft.

NRC Report #:

1085301

Description of Incident:

**CALLER STATED THAT A HYDRAULIC HOSE RUPTURED ON A MARINE UNLOADER THAT
ALLOWED THE RELEASE OF APPROXIMATELY 10 GALLONS OF HYDRAULIC OIL ONTO**

Map ID
Direction
Distance
Elevation

MAP FINDINGS

Site

Database(s)

EDR ID Number
EPA ID Number

(Continued)

2014085301

THE CONCRETE DOCK AND APPROXIMATELY ONE GALLON INTO THE WATER.

Type of Incident: FIXED
Incident Cause: EQUIPMENT FAILURE
Incident Date Time: 2014-06-09 12:45:00
Incident DTG: OCCURRED
Incident Location: Not reported
Location Address: 200 NORTH 19TH STREET
Location Street 1: Not reported
Location Street 2: Not reported
Location Nearest City: TAMPA
Location State: FL
Location County: HILLSBOROUGH
Location Zip: 33605
Distance From City: Not reported
Distance Units: Not reported
Direction From City: Not reported
Lat Deg: Not reported
Lat Min: Not reported
Lat Sec: Not reported
Lat Quad: Not reported
Long Deg: Not reported
Long Min: Not reported
Long Sec: Not reported
Long Quad: Not reported
Location Section: Not reported
Location Township: Not reported
Location range: Not reported
Potential Range: N

Incidents:

NRC Report #: 1085301
Aircraft Type: Not reported
Aircraft Model: Not reported
Aircraft ID: Not reported
Aircraft Fuel Capacity: Not reported
Aircraft Fuel Capacity Units: Not reported
Aircraft Fuel on Board: Not reported
Aircraft Fuel on Board Units: Not reported
Aircraft Spot Number: Not reported
Aircraft Hanger: Not reported
Aircraft Runway Number: Not reported
Road Mile Marker: Not reported
Building ID: GRAIN
Type of Fixed Object: PORT FACILITY
Power Generating Facility: N
Generating Capacity: Not reported
Type of Fuel: Not reported
NPDES: Not reported
NPDES Compliance: U
Pipeline Type: Not reported
DOT Regulated: U
Pipeline Above Ground: ABOVE
Exposed Underwater: N
Pipeline Covered: U
Railroad Hotline: Not reported
Grade Crossing: U
Location Subdivision: Not reported
Railroad Milepost: Not reported

Map ID
Direction
Distance
Elevation

MAP FINDINGS

Site

Database(s)

EDR ID Number
EPA ID Number

(Continued)

2014085301

Type Vehicle Involved:	Not reported
Crossing Device Type:	Not reported
Device Operational:	U
DOT Crossing Number:	Not reported
Brake Failure:	U
Description of Tank:	Not reported
Tank Above Ground:	ABOVE
Transportable Container:	U
Tank Regulated:	U
Tank Regulated By:	Not reported
Tank ID:	Not reported
Capacity of Tank:	Not reported
Capacity of Tank Units:	Not reported
Actual Amount:	Not reported
Actual Amount Units:	Not reported
Platform Rig Name:	Not reported
Platform Letter:	Not reported
Location Area ID:	Not reported
Location Block ID:	Not reported
OCSG Number:	Not reported
OCSF Number:	Not reported
State Lease Number:	Not reported
Pier Dock Number:	Not reported
Berth Slip Number:	Not reported
Continuous Release Type:	Not reported
Initial Continuous Release No:	Not reported
Continuous Release Permit:	Not reported
Allision:	U
Type of Structure:	Not reported
Structure Name:	Not reported
Structure Operational:	U
Airbag Deployed:	U
Date Tiem Normal Service:	Not reported
Service Disruption Time:	Not reported
Service Disruption Units:	Not reported
Transit Bus Flag:	Not reported
CR Begin Date:	Not reported
CR End Date:	Not reported
CR Change Date:	Not reported
FBI Contact:	Not reported
FBI Contact Date Time:	Not reported
Sub Part C Testing Req:	XXX
Conductor Testing:	Not reported
Engineer Testing:	Not reported
Trainman Testing:	Not reported
Yard Foreman Testing:	Not reported
RCL Operator Testing:	Not reported
Brakeman Testing:	Not reported
Train Dispatcher Testing:	Not reported
Signalman Testing:	Not reported
Other Employee Testing:	Not reported
Unknown Testing:	Not reported
Passenger Handling:	Not reported
Passenger Route:	XXX
Passenger Delay:	XXX

Map ID
Direction
Distance
Elevation

MAP FINDINGS

Site

Database(s)

EDR ID Number
EPA ID Number

(Continued)

2014085301

Incident Details:

NRC Report #:	1085301
Fire Involved:	N
Fire Extinguished:	U
Any Evacuations:	N
Number Evacuated:	Not reported
Who Evacuated:	Not reported
Radius of Evacuation:	Not reported
Any Injuries:	N
Number Injured:	Not reported
Number Hospitalized:	Not reported
Any Fatalities:	N
Number Fatalities:	Not reported
Any Damages:	N
Damage Amount:	Not reported
Air Corridor Closed:	N
Air Corridor Desc:	Not reported
Air Closure Time:	Not reported
Waterway Closed:	N
Waterway Desc:	Not reported
Waterway Closure Time:	Not reported
Road Closed:	N
Road Desc:	Not reported
Road Closure Time:	Not reported
Closure Direction:	Not reported
Major Artery:	N
Track Closed:	N
Track Desc:	Not reported
Track Closure Time:	Not reported
Media Interest:	NONE
Medium Desc:	WATER
Additional Medium Info:	HILLSBOROUGH
Body of Water:	HILLSBOROUGH BAY
Tributary of:	GULF OF MEXICO
Release Secured:	Y
Estimated Duration of Release:	Not reported
Release rate:	Not reported
Desc Remedial Action:	A BERM HAS BEEN CONSTRUCTED AROUND THE DOCK SPILL AND A SMALL BOAT WILL BE LAUNCHED TO COLLECT THE MATERIAL IN THE WATER.
State Agency on Scene:	Not reported
State Agency Report Number:	Not reported
Other Agency Notified:	Not reported
Weather Conditions:	PARTLY CLOUDY
Air Temperature:	85
Wind Speed:	Not reported
Wind Direction:	Not reported
Water Supply Contaminated:	U
Sheen Size:	Not reported
Sheen Color:	BARELY DISCERNIBLE
Direction of Sheen Travel:	Not reported
Sheen Odor Description:	Not reported
Wave Condition:	Not reported
Current Speed:	Not reported
Current Direction:	Not reported
Water Temperature:	Not reported
Track Close Dir:	Not reported
Empl Fatality:	Not reported

Map ID
Direction
Distance
Elevation

MAP FINDINGS

Site

Database(s)

EDR ID Number
EPA ID Number

(Continued)

2014085301

Pass Fatality: Not reported
Community Impact: Not reported
Wind Speed Unit: Not reported
Employee Injuries: Not reported
Passenger Injuries: Not reported
Occupant Fatality: Not reported
Current Speed Unit: Not reported
Road Closure Units: Not reported
Track Closure Units: Not reported
Sheen Size Units: Not reported
Additional Info: Not reported
State Agency Notified: Not reported
Federal Agency Notified: Not reported
nearest River Mile Marker: Not reported
Sheen Size Length: 20
Sheen Size Length Units: FEET
Sheen Size Width: 2
Sheen Size Width Units: FEET
Offshore: N
Duration Unit: Not reported
Release Rate Unit: Not reported
Release Rate Rate: Not reported
Passengers Transferred: NO

Calls:

NRC Report #: 1085301
Site ID: 20141085301
Date Time Received: 2014-06-09 12:48:32
Date Time Complete: 2014-06-09 12:53:36
Call Type: INC
Responsible Company: CARGILL INC.
Responsible Org Type: PRIVATE ENTERPRISE
Responsible City: TAMPA
Responsible State: FL
Responsible Zip: 33605
On Behalf: Not reported
Source: TELEPHONE

Material Involved:

NRC Report #: 1085301
Chris Code: OHY
Case Number: 000000-00-0
UN Number: Not reported
Amount of Material: 10
Unit of Measure: GALLON(S)
Name of Material: HYDRAULIC OIL
If Reached Water: YES
Amount in Water: 1
Unit of Measure Reach Water: GALLON(S)

Map ID
Direction
Distance
Elevation

MAP FINDINGS

Site

Database(s)

EDR ID Number
EPA ID Number

AZ886
ENE
1/4-1/2
0.450 mi.
2375 ft.

200 NORTH 19TH STREET
TAMPA, FL 33605

Site 9 of 11 in cluster AZ

ERNS 9034362
N/A

Relative:
Lower

Incident Commons:

Actual:
1 ft.

NRC Report #: 34362
Description of Incident: UNKNOWN / SHEEN SIGHTING, POSSIBLEY FROM CALLERS FACILITY.
Type of Incident: FIXED
Incident Cause: UNKNOWN
Incident Date Time: 1990-08-07 08:00:00
Incident DTG: DISCOVERED
Incident Location: Not reported
Loaction Address: 200 NORTH 19TH STREET
Location Street 1: (IN YBOR CHANNEL)
Location Street 2: Not reported
Location Nearest City: TAMPA
Location State: FL
Location County: HILLSBOROUGH
Location Zip: 33605
Distance From City: Not reported
Distance Units: Not reported
Direction From City: Not reported
Lat Deg: Not reported
Lat Min: Not reported
Lat Sec: Not reported
Lat Quad: Not reported
Long Deg: Not reported
Long Min: Not reported
Long Sec: Not reported
Long Quad: Not reported
Location Section: Not reported
Location Township: Not reported
Location range: Not reported
Potential Range: Not reported

Incidents:

NRC Report #: 34362
Aircraft Type: UNKNOWN
Aircraft Model: Not reported
Aircraft ID: Not reported
Aircraft Fuel Capacity: Not reported
Aircraft Fuel Capacity Units: Not reported
Aircraft Fuel on Board: Not reported
Aircraft Fuel on Board Units: Not reported
Aircraft Spot Number: Not reported
Aircraft Hanger: Not reported
Aircraft Runway Number: Not reported
Road Mile Marker: Not reported
Building ID: Not reported
Type of Fixed Object: UNKNOWN
Power Generating Facility: U
Generating Capacity: Not reported
Type of Fuel: Not reported
NPDES: Not reported
NPDES Compliance: U
Pipeline Type: UNKNOWN
DOT Regulated: U
Pipeline Above Ground: ABOVE

Map ID
Direction
Distance
Elevation

MAP FINDINGS

Site

Database(s)

EDR ID Number
EPA ID Number

(Continued)

9034362

Exposed Underwater:	U
Pipeline Covered:	U
Railroad Hotline:	N
Grade Crossing:	N
Location Subdivision:	Not reported
Railroad Milepost:	UNKNOWN
Type Vehicle Involved:	UNKNOWN
Crossing Device Type:	Not reported
Device Operational:	Y
DOT Crossing Number:	Not reported
Brake Failure:	N
Description of Tank:	Not reported
Tank Above Ground:	ABOVE
Transportable Container:	U
Tank Regulated:	U
Tank Regulated By:	Not reported
Tank ID:	Not reported
Capacity of Tank:	Not reported
Capacity of Tank Units:	Not reported
Actual Amount:	Not reported
Actual Amount Units:	Not reported
Platform Rig Name:	Not reported
Platform Letter:	Not reported
Location Area ID:	Not reported
Location Block ID:	Not reported
OCSG Number:	Not reported
OCSP Number:	Not reported
State Lease Number:	Not reported
Pier Dock Number:	Not reported
Berth Slip Number:	Not reported
Continuous Release Type:	Not reported
Initial Continuous Release No:	Not reported
Continuous Release Permit:	Not reported
Allision:	N
Type of Structure:	Not reported
Structure Name:	Not reported
Structure Operational:	Y
Airbag Deployed:	Not reported
Date Tiem Normal Service:	Not reported
Service Disruption Time:	Not reported
Service Disruption Units:	Not reported
Transit Bus Flag:	Not reported
CR Begin Date:	Not reported
CR End Date:	Not reported
CR Change Date:	Not reported
FBI Contact:	Not reported
FBI Contact Date Time:	Not reported
Sub Part C Testing Req:	XXX
Conductor Testing:	Not reported
Engineer Testing:	Not reported
Trainman Testing:	Not reported
Yard Foreman Testing:	Not reported
RCL Operator Testing:	Not reported
Brakeman Testing:	Not reported
Train Dispatcher Testing:	Not reported
Signalman Testing:	Not reported
Other Employee Testing:	Not reported

Map ID
Direction
Distance
Elevation

MAP FINDINGS

Site

Database(s)

EDR ID Number
EPA ID Number

(Continued)

9034362

Unknown Testing: Not reported
Passenger Handling: Not reported
Passenger Route: XXX
Passenger Delay: XXX

Incident Details:

NRC Report #: 34362
Fire Involved: N
Fire Extinguished: U
Any Evacuations: N
Number Evacuated: Not reported
Who Evacuated: Not reported
Radius of Evacuation: Not reported
Any Injuries: U
Number Injured: Not reported
Number Hospitalized: Not reported
Any Fatalities: U
Number Fatalities: Not reported
Any Damages: N
Damage Amount: Not reported
Air Corridor Closed: N
Air Corridor Desc: Not reported
Air Closure Time: Not reported
Waterway Closed: N
Waterway Desc: Not reported
Waterway Closure Time: Not reported
Road Closed: N
Road Desc: Not reported
Road Closure Time: Not reported
Closure Direction: Not reported
Major Artery: N
Track Closed: N
Track Desc: Not reported
Track Closure Time: Not reported
Media Interest: Not reported
Medium Desc: WATER
Additional Medium Info: YBOR CHANNEL > TAMPA BAY
Body of Water: Not reported
Tributary of: Not reported
Release Secured: U
Estimated Duration of Release: Not reported
Release rate: Not reported
Desc Remedial Action: SORBENTS USED TO CLEAN, AREA BOOMED.
State Agency on Scene: Not reported
State Agency Report Number: Not reported
Other Agency Notified: Not reported
Weather Conditions: Not reported
Air Temperature: Not reported
Wind Speed: Not reported
Wind Direction: Not reported
Water Supply Contaminated: U
Sheen Size: Not reported
Sheen Color: Not reported
Direction of Sheen Travel: Not reported
Sheen Odor Description: Not reported
Wave Condition: Not reported
Current Speed: Not reported

Map ID
Direction
Distance
Elevation

MAP FINDINGS

Site

Database(s)

EDR ID Number
EPA ID Number

(Continued)

9034362

Current Direction:	Not reported
Water Temperature:	Not reported
Track Close Dir:	Not reported
Empl Fatality:	Not reported
Pass Fatality:	Not reported
Community Impact:	N
Wind Speed Unit:	Not reported
Employee Injuries:	Not reported
Passenger Injuries:	Not reported
Occupant Fatality:	Not reported
Current Speed Unit:	Not reported
Road Closure Units:	Not reported
Track CLosure Units:	Not reported
Sheen Size Units:	Not reported
Additional Info:	SHEEN SIZE 100 FT. X 10 FT.
State Agency Notified:	Not reported
Federal Agency Notified:	Not reported
nearest River Mile Marker:	Not reported
Sheen Size Length:	Not reported
Sheen Size Length Units:	Not reported
Sheen Size Width:	Not reported
Sheen Size Width Units:	Not reported
Offshore:	N
Duration Unit:	Not reported
Release Rate Unit:	Not reported
Release Rate Rate:	Not reported
Passengers Transferred:	UNK

Calls:

NRC Report #:	34362
Site ID:	9034362
Date Time Received:	1990-08-07 10:40:49
Date Time Complete:	1990-08-07 10:45:40
Call Type:	INC
Responsible Company:	Not reported
Responsible Org Type:	UNKNOWN
Responsible City:	Not reported
Responsible State:	XX
Responsible Zip:	Not reported
On Behalf:	Not reported
Source:	UNAVAILABLE

Material Involved:

NRC Report #:	34362
Chris Code:	OHY
Case Number:	Not reported
UN Number:	Not reported
Amount of Material:	0
Unit of Measure:	UNKNOWN AMOUNT
Name of Material:	HYDRAULIC OIL
If Reached Water:	YES
Amount in Water:	0
Unit of Measure Reach Water:	UNKNOWN AMOUNT

Map ID
Direction
Distance
Elevation

MAP FINDINGS

EDR ID Number
EPA ID Number

	Site	Database(s)	EDR ID Number EPA ID Number
AP887 NW 1/4-1/2 0.450 mi. 2378 ft. Relative: Lower Actual: 6 ft.	CHICKLETTS NICK 814 FLORIDA AVE TAMPA, FL Site 25 of 42 in cluster AP EDR Hist Cleaner Year: Name: Type: 1925 CHICKLETTS NICK HAT CLEANERS	EDR Hist Cleaner	1009208937 N/A

AM888 WNW 1/4-1/2 0.453 mi. 2390 ft. Relative: Lower Actual: 7 ft.	CITY HATTERS INC 610 TAMPA TAMPA, FL Site 34 of 34 in cluster AM EDR Hist Cleaner Year: Name: Type: 1930 CITY HATTERS INC HAT CLEANERS AND BLOCKERS	EDR Hist Cleaner	1009206983 N/A
---	---	-------------------------	---------------------------------

BA889 WSW 1/4-1/2 0.453 mi. 2390 ft. Relative: Lower Actual: 2 ft.	SMITH S DRY CLEANERS & LAUNDRY 214 W PLATT TAMPA, FL Site 1 of 5 in cluster BA EDR Hist Cleaner Year: Name: Type: 1934 VOGUE CLEANERS & LAUNDRY CLEANERS 1944 WHITE STAR LAUNDRY LAUNDRIES STEAM 1949 WHITE WAY CLEANERS LAUNDRY CLEANERS AND DYERS 1962 SMITH S DRY CLEANERS & LAUNDRY CLEANERS AND DYERS	EDR Hist Cleaner	1009207985 N/A
---	---	-------------------------	---------------------------------

AY890 North 1/4-1/2 0.454 mi. 2398 ft. Relative: Higher Actual: 21 ft.	ENCORE UNKNOWN TAMPA, FL 33602 Site 5 of 11 in cluster AY FINDS: Registry ID: 110041939720 Click Here:	FINDS ECHO	1014688374 N/A
---	--	-----------------------------	---------------------------------

Environmental Interest/Information System:

US National Pollutant Discharge Elimination System (NPDES) module of the Compliance Information System (ICIS) tracks surface water permits issued under the Clean Water Act. Under NPDES, all facilities that discharge pollutants from any point source into waters of the United States are required to obtain a permit. The permit will likely contain limits on what can be discharged, impose monitoring and reporting requirements, and include other provisions to ensure that the discharge does not adversely affect water quality.

Map ID
Direction
Distance
Elevation

MAP FINDINGS

Site

Database(s)

EDR ID Number
EPA ID Number

ENCORE (Continued)

1014688374

[Click this hyperlink](#) while viewing on your computer to access additional FINDS: detail in the EDR Site Report.

ECHO:

Envid: 1014688374
Registry ID: 110041939720
DFR URL: <http://echo.epa.gov/detailed-facility-report?fid=110041939720>
Name: ENCORE
Address: UNKNOWN
City,State,Zip: TAMPA, FL 33602

BB891 **TAMPA ELECTRIC CO.**
NW **702 FRANKLIN STREET**
1/4-1/2 **TAMPA, FL 33601**
0.455 mi.
2403 ft. **Site 1 of 40 in cluster BB**

HIST FTTS **1008190570**
N/A

Relative: HIST FTTS INSP:
Lower Inspection Number: 198709141843 1
Region: 04
Actual: Inspection Date: Not reported
4 ft. Inspector: MORGAN,WILLIAM
Violation occurred: No
Investigation Type: Section 6 PCB Federal Conducted
Investigation Reason: Neutral Scheme, Follow-Up
Legislation Code: TSCA
Facility Function: User

BB892 **TAMPA ELECTRIC**
NW **702 NORTH FRANKLIN**
1/4-1/2 **TAMPA, FL 33602**
0.455 mi.
2403 ft. **Site 2 of 40 in cluster BB**

HIST FTTS **1008190569**
N/A

Relative: HIST FTTS:
Lower Case Number: Not reported
Docket Number: TSCA-IV-86-0388
Actual: Complaint Issue Date: 06/03/1988
4 ft. Abatement Amount: 0.0000
Proposed Penalty: 25000.0000
Final Assessment: 5700.0000
Final Order Date: 02/07/1989
Close Date: / /
Violations(s): PCB, Failure to Maintain Records
PCB, Label or Marking
PCB, Storage
PCB, Use

Map ID
Direction
Distance
Elevation

MAP FINDINGS

Site

Database(s)

EDR ID Number
EPA ID Number

BB893
NW
1/4-1/2
0.455 mi.
2403 ft.
TAMPA ELECTRIC
702 NORTH FRANKLIN
TAMPA, FL 33602
Site 3 of 40 in cluster BB

FTTS **1010010478**
N/A

Relative: FTTS:
Lower Case Number: Not reported
Docket Number: TSCA-IV-86-0388
Actual: Complaint Issue Date: 06/03/88
4 ft. Abatement Amount: 0.0000
Proposed Penalty: 25000.0000
Final Assessment: 5700.0000
Final Order Date: 02/07/89
Close Date: / /
Violations(s): PCB, Failure to Maintain Records
PCB, Label or Marking
PCB, Storage
PCB, Use

BB894
NW
1/4-1/2
0.455 mi.
2403 ft.
TAMPA ELECTRIC CO.
702 FRANKLIN STREET
TAMPA, FL 33601
Site 4 of 40 in cluster BB

FTTS **1010010479**
N/A

Relative: FTTS INSP:
Lower Inspection Number: 198709141843 1
Region: 04
Actual: Inspection Date: 09/14/87
4 ft. Inspector: MORGAN,WILLIAM
Violation occurred: No
Investigation Type: Section 6 PCB Federal Conducted
Investigation Reason: Neutral Scheme, Follow-Up
Legislation Code: TSCA
Facility Function: User

BB895
NW
1/4-1/2
0.455 mi.
2403 ft.
PEOPLES GAS COMPANY
702 N. FRANKLIN STREET
TAMPA, FL 33602
Site 5 of 40 in cluster BB

PRP **1026626857**
N/A

Relative: PRP:
Lower Name: PEOPLES GAS COMPANY
Address: 702 N. FRANKLIN STREET
Actual: City,State,Zip: TAMPA, FL 33602
4 ft. Superfund EPAID: FLD984169235
Superfund Name: ORLANDO GASIFICATION PLANT
Superfund Address: 600 BLOCK W. ROBINSON STREET
Superfund City,State,Zip: ORLANDO, FL 32801
NPL Status: Not on the NPL
NPL Status Short Name: Remedial Activities Under EPA Enforcement
Data Type: SETTLEMENT DATE
Action Date: 9/30/2003
Settlement Code: AC-3

Map ID
Direction
Distance
Elevation

MAP FINDINGS

Site

Database(s)

EDR ID Number
EPA ID Number

PEOPLES GAS COMPANY (Continued)

1026626857

Settlement:	ADM ORDR
Name:	PEOPLES GAS COMPANY
Address:	702 N. FRANKLIN STREET
City,State,Zip:	TAMPA, FL 33602
Superfund EPAID:	FLD004091807
Superfund Name:	PEAK OIL CO./BAY DRUM CO.
Superfund Address:	S.R. 574
Superfund City,State,Zip:	TAMPA, FL 33619
NPL Status:	Currently on the Final NPL
NPL Status Short Name:	Not reported
Data Type:	SETTLEMENT DATE
Action Date:	7/10/2002
Settlement Code:	AC-5
Settlement:	ADM ORDR
Name:	PEOPLES GAS COMPANY
Address:	702 N. FRANKLIN STREET
City,State,Zip:	TAMPA, FL 33602
Superfund EPAID:	ILN000510192
Superfund Name:	PEOPLES GAS CRAWFORD STATION FORMER MGP
Superfund Address:	3500 S. PULASKI RD (FORMERLY CRAWFORD AV
Superfund City,State,Zip:	CHICAGO, IL 60623
NPL Status:	Not on the NPL
NPL Status Short Name:	Remedial Activities Under EPA Enforcement
Data Type:	SETTLEMENT DATE
Action Date:	6/5/2007
Settlement Code:	AC-1
Settlement:	ADM ORDR
Name:	PEOPLES GAS COMPANY
Address:	702 N. FRANKLIN STREET
City,State,Zip:	TAMPA, FL 33602
Superfund EPAID:	ILN000510192
Superfund Name:	PEOPLES GAS CRAWFORD STATION FORMER MGP
Superfund Address:	3500 S. PULASKI RD (FORMERLY CRAWFORD AV
Superfund City,State,Zip:	CHICAGO, IL 60623
NPL Status:	Not on the NPL
NPL Status Short Name:	Remedial Activities Under EPA Enforcement
Data Type:	SETTLEMENT DATE
Action Date:	8/27/2013
Settlement Code:	AC-3
Settlement:	ADM ORDR
Name:	PEOPLES GAS COMPANY
Address:	702 N. FRANKLIN STREET
City,State,Zip:	TAMPA, FL 33602
Superfund EPAID:	ILN000510192
Superfund Name:	PEOPLES GAS CRAWFORD STATION FORMER MGP
Superfund Address:	3500 S. PULASKI RD (FORMERLY CRAWFORD AV
Superfund City,State,Zip:	CHICAGO, IL 60623
NPL Status:	Not on the NPL
NPL Status Short Name:	Remedial Activities Under EPA Enforcement
Data Type:	SETTLEMENT DATE
Action Date:	10/31/2008
Settlement Code:	AC-2
Settlement:	ADM ORDR

Map ID
Direction
Distance
Elevation

MAP FINDINGS

Site

Database(s)

EDR ID Number
EPA ID Number

PEOPLES GAS COMPANY (Continued)

1026626857

Name: PEOPLES GAS COMPANY
Address: 702 N. FRANKLIN STREET
City,State,Zip: TAMPA, FL 33602
Superfund EPAID: ILN000510192
Superfund Name: PEOPLES GAS CRAWFORD STATION FORMER MGP
Superfund Address: 3500 S. PULASKI RD (FORMERLY CRAWFORD AV
Superfund City,State,Zip: CHICAGO, IL 60623
NPL Status: Not on the NPL
NPL Status Short Name: Remedial Activities Under EPA Enforcement
Data Type: SETTLEMENT DATE
Action Date: 4/20/2016
Settlement Code: AF-2
Settlement: ACT AMND

Name: PEOPLES GAS COMPANY
Address: 702 N. FRANKLIN STREET
City,State,Zip: TAMPA, FL 33602
Superfund EPAID: ILN000510192
Superfund Name: PEOPLES GAS CRAWFORD STATION FORMER MGP
Superfund Address: 3500 S. PULASKI RD (FORMERLY CRAWFORD AV
Superfund City,State,Zip: CHICAGO, IL 60623
NPL Status: Not on the NPL
NPL Status Short Name: Remedial Activities Under EPA Enforcement
Data Type: SETTLEMENT DATE
Action Date: 9/30/2014
Settlement Code: AF-1
Settlement: ACT AMND

Name: PEOPLES GAS COMPANY
Address: 702 N. FRANKLIN STREET
City,State,Zip: TAMPA, FL 33602
Superfund EPAID: ILN000510195
Superfund Name: PEOPLES GAS HAWTHORNE AVENUE FORMER MGP
Superfund Address: NW CORNER OF MERCEY ST AND WILLOW ST
Superfund City,State,Zip: CHICAGO, IL 60614
NPL Status: Not on the NPL
NPL Status Short Name: Remedial Activities Under EPA Enforcement
Data Type: SETTLEMENT DATE
Action Date: 10/31/2008
Settlement Code: AC-2
Settlement: ADM ORDR

Name: PEOPLES GAS COMPANY
Address: 702 N. FRANKLIN STREET
City,State,Zip: TAMPA, FL 33602
Superfund EPAID: ILN000510195
Superfund Name: PEOPLES GAS HAWTHORNE AVENUE FORMER MGP
Superfund Address: NW CORNER OF MERCEY ST AND WILLOW ST
Superfund City,State,Zip: CHICAGO, IL 60614
NPL Status: Not on the NPL
NPL Status Short Name: Remedial Activities Under EPA Enforcement
Data Type: SETTLEMENT DATE
Action Date: 6/5/2007
Settlement Code: AC-1
Settlement: ADM ORDR

Name: PEOPLES GAS COMPANY

Map ID
Direction
Distance
Elevation

MAP FINDINGS

Site

Database(s)

EDR ID Number
EPA ID Number

PEOPLES GAS COMPANY (Continued)

1026626857

Address: 702 N. FRANKLIN STREET
City,State,Zip: TAMPA, FL 33602
Superfund EPAID: ILD982074783
Superfund Name: PEOPLES GAS LIGHT & COKE - DIVISION ST
Superfund Address: 1241 W DIVISION STREET & ELSTON AVENUE
Superfund City,State,Zip: CHICAGO, IL 60622
NPL Status: Not on the NPL
NPL Status Short Name: Remedial Activities Under EPA Enforcement
Data Type: SETTLEMENT DATE
Action Date: 10/31/2008
Settlement Code: AC-2
Settlement: ADM ORDR

Name: PEOPLES GAS COMPANY
Address: 702 N. FRANKLIN STREET
City,State,Zip: TAMPA, FL 33602
Superfund EPAID: ILD982074783
Superfund Name: PEOPLES GAS LIGHT & COKE - DIVISION ST
Superfund Address: 1241 W DIVISION STREET & ELSTON AVENUE
Superfund City,State,Zip: CHICAGO, IL 60622
NPL Status: Not on the NPL
NPL Status Short Name: Remedial Activities Under EPA Enforcement
Data Type: SETTLEMENT DATE
Action Date: 6/5/2007
Settlement Code: AC-1
Settlement: ADM ORDR

Name: PEOPLES GAS COMPANY
Address: 702 N. FRANKLIN STREET
City,State,Zip: TAMPA, FL 33602
Superfund EPAID: ILD982074775
Superfund Name: PEOPLES GAS LIGHT & COKE NORTH STA
Superfund Address: N. CROSBY & W. DIVISION & W. HOBBIE ST
Superfund City,State,Zip: CHICAGO, IL 60610
NPL Status: Not on the NPL
NPL Status Short Name: Remedial Activities Under EPA Enforcement
Data Type: SETTLEMENT DATE
Action Date: 6/5/2007
Settlement Code: AC-1
Settlement: ADM ORDR

Name: PEOPLES GAS COMPANY
Address: 702 N. FRANKLIN STREET
City,State,Zip: TAMPA, FL 33602
Superfund EPAID: ILD982074775
Superfund Name: PEOPLES GAS LIGHT & COKE NORTH STA
Superfund Address: N. CROSBY & W. DIVISION & W. HOBBIE ST
Superfund City,State,Zip: CHICAGO, IL 60610
NPL Status: Not on the NPL
NPL Status Short Name: Remedial Activities Under EPA Enforcement
Data Type: SETTLEMENT DATE
Action Date: 10/31/2008
Settlement Code: AC-2
Settlement: ADM ORDR

Name: PEOPLES GAS COMPANY
Address: 702 N. FRANKLIN STREET

Map ID
Direction
Distance
Elevation

MAP FINDINGS

Site

Database(s)

EDR ID Number
EPA ID Number

PEOPLES GAS COMPANY (Continued)

1026626857

City,State,Zip: TAMPA, FL 33602
Superfund EPAID: ILD982074775
Superfund Name: PEOPLES GAS LIGHT & COKE NORTH STA
Superfund Address: N. CROSBY & W. DIVISION & W. HOBBIE ST
Superfund City,State,Zip: CHICAGO, IL 60610
NPL Status: Not on the NPL
NPL Status Short Name: Remedial Activities Under EPA Enforcement
Data Type: SETTLEMENT DATE
Action Date: 10/27/2017
Settlement Code: AF-1
Settlement: ACT AMND

Name: PEOPLES GAS COMPANY
Address: 702 N. FRANKLIN STREET
City,State,Zip: TAMPA, FL 33602
Superfund EPAID: ILD982074759
Superfund Name: PEOPLES GAS LIGHT & COKE WILLOW ST STATION
Superfund Address: 1701-1763 KINGSBURY
Superfund City,State,Zip: CHICAGO, IL 60614
NPL Status: Not on the NPL
NPL Status Short Name: Remedial Activities Under EPA Enforcement
Data Type: SETTLEMENT DATE
Action Date: 6/5/2007
Settlement Code: AC-1
Settlement: ADM ORDR

Name: PEOPLES GAS COMPANY
Address: 702 N. FRANKLIN STREET
City,State,Zip: TAMPA, FL 33602
Superfund EPAID: ILD982074759
Superfund Name: PEOPLES GAS LIGHT & COKE WILLOW ST STATION
Superfund Address: 1701-1763 KINGSBURY
Superfund City,State,Zip: CHICAGO, IL 60614
NPL Status: Not on the NPL
NPL Status Short Name: Remedial Activities Under EPA Enforcement
Data Type: SETTLEMENT DATE
Action Date: 10/31/2008
Settlement Code: AC-2
Settlement: ADM ORDR

Name: PEOPLES GAS COMPANY
Address: 702 N. FRANKLIN STREET
City,State,Zip: TAMPA, FL 33602
Superfund EPAID: ILN000510193
Superfund Name: PEOPLES GAS NORTH SHORE AVENUE STATION FORMER MGP
Superfund Address: 6659 NORTH KEDZIE AVENUE
Superfund City,State,Zip: CHICAGO, IL 60645
NPL Status: Not on the NPL
NPL Status Short Name: Remedial Activities Under EPA Enforcement
Data Type: SETTLEMENT DATE
Action Date: 6/5/2007
Settlement Code: AC-1
Settlement: ADM ORDR

Name: PEOPLES GAS COMPANY
Address: 702 N. FRANKLIN STREET
City,State,Zip: TAMPA, FL 33602

Map ID
Direction
Distance
Elevation

MAP FINDINGS

Site

Database(s)

EDR ID Number
EPA ID Number

PEOPLES GAS COMPANY (Continued)

1026626857

Superfund EPAID: ILN000510193
Superfund Name: PEOPLES GAS NORTH SHORE AVENUE STATION FORMER MGP
Superfund Address: 6659 NORTH KEDZIE AVENUE
Superfund City,State,Zip: CHICAGO, IL 60645
NPL Status: Not on the NPL
NPL Status Short Name: Remedial Activities Under EPA Enforcement
Data Type: SETTLEMENT DATE
Action Date: 10/31/2008
Settlement Code: AC-2
Settlement: ADM ORDR

Name: PEOPLES GAS COMPANY
Address: 702 N. FRANKLIN STREET
City,State,Zip: TAMPA, FL 33602
Superfund EPAID: ILN000510193
Superfund Name: PEOPLES GAS NORTH SHORE AVENUE STATION FORMER MGP
Superfund Address: 6659 NORTH KEDZIE AVENUE
Superfund City,State,Zip: CHICAGO, IL 60645
NPL Status: Not on the NPL
NPL Status Short Name: Remedial Activities Under EPA Enforcement
Data Type: SETTLEMENT DATE
Action Date: 10/27/2017
Settlement Code: AF-1
Settlement: ACT AMND

Name: PEOPLES GAS COMPANY
Address: 702 N. FRANKLIN STREET
City,State,Zip: TAMPA, FL 33602
Superfund EPAID: ILN000510191
Superfund Name: PEOPLES GAS SOUTH STATION FORMER MGP
Superfund Address: NW CORNER OF ELEANOR AND LOOMIS ST.
Superfund City,State,Zip: CHICAGO, IL 60608
NPL Status: Not on the NPL
NPL Status Short Name: Remedial Activities Under EPA Enforcement
Data Type: SETTLEMENT DATE
Action Date: 6/5/2007
Settlement Code: AC-1
Settlement: ADM ORDR

[Click this hyperlink](#) while viewing on your computer to access
5 additional PRP: record(s) in the EDR Site Report.

**BB896
NW
1/4-1/2
0.455 mi.
2403 ft.**

**TAMPA ELECTRIC COMPANY
702 FRANKLIN STREET
TAMPA, FL 33601**

**FTTS 1010010480
N/A**

Site 6 of 40 in cluster BB

**Relative:
Lower**

FTTS INSP:

**Actual:
4 ft.**

Inspection Number: 198604231843 1
Region: 04
Inspection Date: 04/23/86
Inspector: MORGAN,WILLIAM
Violation occurred: Yes
Investigation Type: Section 6 PCB Federal Conducted
Investigation Reason: Neutral Scheme, Follow-Up
Legislation Code: TSCA
Facility Function: User

Map ID
Direction
Distance
Elevation

MAP FINDINGS

Site

Database(s)

EDR ID Number
EPA ID Number

BB897
NW
1/4-1/2
0.455 mi.
2403 ft.

TECO PEOPLES GAS
702 NORTH FRANKLIN STREET
TAMPA, FL 33602

FINDS **1014882258**
ECHO **N/A**

Site 7 of 40 in cluster BB

Relative:
Lower

FINDS:
Registry ID: 110043973000

Actual:
4 ft.

Click Here:

Environmental Interest/Information System:
GREENHOUSE GAS REPORTER

Click this hyperlink while viewing on your computer to access
additional FINDS: detail in the EDR Site Report.

ECHO:

Envid: 1014882258
Registry ID: 110043973000
DFR URL: <http://echo.epa.gov/detailed-facility-report?fid=110043973000>
Name: TECO PEOPLES GAS
Address: 702 NORTH FRANKLIN STREET
City,State,Zip: TAMPA, FL 33602

BB898
NW
1/4-1/2
0.455 mi.
2403 ft.

TAMPA ELECTRIC COMPANY (TECO)
702 N. FRANKLIN STREET
TAMPA, FL 33602

PRP **1026642596**
N/A

Site 8 of 40 in cluster BB

Relative:
Lower

PRP:
Name: TAMPA ELECTRIC COMPANY (TECO)
Address: 702 N. FRANKLIN STREET
City,State,Zip: TAMPA, FL 33602
Superfund EPAID: FLD980844179
Superfund Name: YELLOW WATER ROAD
Superfund Address: 1190 YELLOW WATER ROAD
Superfund City,State,Zip: BALDWIN, FL 32234
NPL Status: Deleted from the Final NPL
NPL Status Short Name: Not reported
Data Type: SETTLEMENT DATE
Action Date: 10/11/1995
Settlement Code: CD-1
Settlement: C DECREE

Actual:
4 ft.

Name: TAMPA ELECTRIC COMPANY (TECO)
Address: 702 N. FRANKLIN STREET
City,State,Zip: TAMPA, FL 33602
Superfund EPAID: FLD980844179
Superfund Name: YELLOW WATER ROAD
Superfund Address: 1190 YELLOW WATER ROAD
Superfund City,State,Zip: BALDWIN, FL 32234
NPL Status: Deleted from the Final NPL
NPL Status Short Name: Not reported
Data Type: SPECIAL NOTICE
Action Date: 11/9/1992
Settlement Code: SG-2
Settlement: Spcl Not Ltrs

Name: TAMPA ELECTRIC COMPANY (TECO)

Map ID
Direction
Distance
Elevation

MAP FINDINGS

Site

Database(s)

EDR ID Number
EPA ID Number

TAMPA ELECTRIC COMPANY (TECO) (Continued)

1026642596

Address: 702 N. FRANKLIN STREET
City,State,Zip: TAMPA, FL 33602
Superfund EPAID: FLD980844179
Superfund Name: YELLOW WATER ROAD
Superfund Address: 1190 YELLOW WATER ROAD
Superfund City,State,Zip: BALDWIN, FL 32234
NPL Status: Deleted from the Final NPL
NPL Status Short Name: Not reported
Data Type: SETTLEMENT DATE
Action Date: 3/5/1991
Settlement Code: UA-2
Settlement: UNL ORDR

Name: TAMPA ELECTRIC COMPANY (TECO)
Address: 702 N. FRANKLIN STREET
City,State,Zip: TAMPA, FL 33602
Superfund EPAID: FLD088783865
Superfund Name: BAY DRUM
Superfund Address: SR 574
Superfund City,State,Zip: TAMPA, FL 33619
NPL Status: Site is Part of NPL Site
NPL Status Short Name: Not reported
Data Type: GENERAL NOTICE
Action Date: 2/25/1991
Settlement Code: NJ-1
Settlement: Not Ltrs

**BB899
NW
1/4-1/2
0.455 mi.
2403 ft.**

**TAMPA ELECTRIC CO-TECO PLAZA
702 N FRANKLIN ST
TAMPA, FL 33602**

**FL AST U003109386
N/A**

Site 9 of 40 in cluster BB

**Relative:
Lower**

AST:

**Actual:
4 ft.**

Name: TAMPA ELECTRIC CO-TECO PLAZA
Address: 702 N FRANKLIN ST
Facility ID: 8943539
Facility Status: OPEN
Type Description: Fuel user/Non-retail
Facility Phone: 8132284285
DEP Contractor Own: P
Region: STATE
Positioning Method: ADDM
Lat/Long (dms): 27 57 3.59999999 / 82 27 33.1199999

Owner:

Owner Id: 21555
Owner Name: TAMPA ELECTRIC CO
Owner Address: PO BOX 111
Owner Address 2: ATTN: STORAGE TANK REGIS
Owner City,St,Zip: TAMPA, FL 33601
Owner Contact: NICK FLETCHER
Owner Phone: 8132281486

Tank Id: 1
Status: In service
Status Date: Not reported

Map ID
Direction
Distance
Elevation

MAP FINDINGS

Site

Database(s)

EDR ID Number
EPA ID Number

TAMPA ELECTRIC CO-TECO PLAZA (Continued)

U003109386

Install Date: Not reported
Substance: Fuel oil-on site heat
Content Description: Fuel Oil - Onsite Heat
Gallons: 550
Tank Location: ABOVEGROUND

[Click here for Florida Oculus:](#)

**BB900
NW
1/4-1/2
0.455 mi.
2403 ft.**

**TECO PLAZA
702 NORTH FRANKLIN STREET
TAMPA, FL 33602

Site 10 of 40 in cluster BB**

**FL TIER 2 S108034782
N/A**

**Relative:
Lower**

TIER 2:

**Actual:
4 ft.**

Name: TECO PLAZA
Address: 702 NORTH FRANKLIN STREET
City,State,Zip: TAMPA, FL 33602

Year: 2019
Facility Id: 6642296
Active Date: Not reported
Inactive Date: Not reported
Sale Pending: Not reported
Original Date: Not reported
PLOT Source: Not reported
Latitude: Not reported
Longitude: Not reported
LEPC District: Not reported
Counties: Not reported
SERC: Not reported
Program Level: Not reported
PRIME: Not reported
SIC Code: Not reported
SIC Code 2: Not reported
NAICS Code: 221122
Last Modified Date: 02/25/2020
First Submit Date: 02/25/2020
Data Submitted By: Stanley Kroh
Company Name: Tampa Electric Company
Comments: Not reported

Contact:

Contact ID: Not reported
Year: 2019
Facility Id: 6642296
Contact Type: Owner / Operator
Contact Name: Tampa Electric Company
Contact Title: Not reported
Contact Phone: Not reported
Contact 24Hr Phone: Not reported
Contact Telephone 2: 8132284111
Contact Telephone 3: Not reported
Contact Telephone 4: Not reported
Contact Telephone 5: Not reported
Contact Telephone 6: Not reported
Contact Email: ndfletcher@tecoenergy.com

Map ID
Direction
Distance
Elevation

MAP FINDINGS

Site

Database(s)

EDR ID Number
EPA ID Number

TECO PLAZA (Continued)

S108034782

Contact ID: Not reported
Year: 2019
Facility Id: 6642296
Contact Type: Owner / Operator
Contact Name: Tampa Electric Company
Contact Title: Not reported
Contact Phone: Not reported
Contact 24Hr Phone: Not reported
Contact Telephone 2: 8132284111
Contact Telephone 3: Not reported
Contact Telephone 4: Not reported
Contact Telephone 5: Not reported
Contact Telephone 6: Not reported
Contact Email: ndfletcher@tecoenergy.com

Name: TECO PLAZA
Address: 702 NORTH FRANKLIN STREET
City,State,Zip: TAMPA, FL 33602

Year: 2018
Facility Id: 6390990
Active Date: Not reported
Inactive Date: Not reported
Sale Pending: Not reported
Original Date: Not reported
PLOT Source: Not reported
Latitude: Not reported
Longitude: Not reported
LEPC District: Not reported
Counties: Not reported
SERC: Not reported
Program Level: Not reported
PRIME: Not reported
SIC Code: Not reported
SIC Code 2: Not reported
NAICS Code: 221122
Last Modified Date: 02/19/2019
First Submit Date: 02/19/2019
Data Submitted By: Stanley Kroh
Company Name: Tampa Electric Company
Comments: Not reported

Contact:
Contact ID: Not reported
Year: 2018
Facility Id: 6390990
Contact Type: Owner / Operator
Contact Name: Tampa Electric Company
Contact Title: Not reported
Contact Phone: Not reported
Contact 24Hr Phone: Not reported
Contact Telephone 2: 8132284111
Contact Telephone 3: Not reported
Contact Telephone 4: Not reported
Contact Telephone 5: Not reported
Contact Telephone 6: Not reported

Map ID
Direction
Distance
Elevation

MAP FINDINGS

Site

Database(s)

EDR ID Number
EPA ID Number

TECO PLAZA (Continued)

S108034782

Contact Email: ndfletcher@tecoenergy.com

Contact ID: Not reported
Year: 2018
Facility Id: 6390990
Contact Type: Owner / Operator
Contact Name: Tampa Electric Company
Contact Title: Not reported
Contact Phone: Not reported
Contact 24Hr Phone: Not reported
Contact Telephone 2: 8132284111
Contact Telephone 3: Not reported
Contact Telephone 4: Not reported
Contact Telephone 5: Not reported
Contact Telephone 6: Not reported
Contact Email: ndfletcher@tecoenergy.com

Name: TECO PLAZA
Address: 702 NORTH FRANKLIN STREET
City,State,Zip: TAMPA, FL 33602

Year: 2017
Facility Id: 6088074
Active Date: Not reported
Inactive Date: Not reported
Sale Pending: Not reported
Original Date: Not reported
PLOT Source: Not reported
Latitude: Not reported
Longitude: Not reported
LEPC District: Not reported
Counties: Not reported
SERC: Not reported
Program Level: Not reported
PRIME: Not reported
SIC Code: Not reported
SIC Code 2: Not reported
NAICS Code: 221122
Last Modified Date: 02/22/2018
First Submit Date: 02/22/2018
Data Submitted By: Stanley Kroh
Company Name: Tampa Electric Company
Comments: Not reported

Contact:
Contact ID: Not reported
Year: 2017
Facility Id: 6088074
Contact Type: Emergency Contact
Contact Name: Leigh Ivy
Contact Title: Not reported
Contact Phone: 813-725-1165
Contact 24Hr Phone: Not reported
Contact Telephone 2: 813-228-4330
Contact Telephone 3: Not reported
Contact Telephone 4: (813) 228-1486

Map ID
Direction
Distance
Elevation

MAP FINDINGS

Site

Database(s)

EDR ID Number
EPA ID Number

TECO PLAZA (Continued)

S108034782

Contact Telephone 5: Not reported
Contact Telephone 6: 8132284111
Contact Email: livy@tecoenergy.com

Name: TECO PLAZA
Address: 702 NORTH FRANKLIN STREET
City,State,Zip: TAMPA, FL 33602

Year: 2016
Facility Id: 5847057
Active Date: Not reported
Inactive Date: Not reported
Sale Pending: Not reported
Original Date: Not reported
PLOT Source: Not reported
Latitude: Not reported
Longitude: Not reported
LEPC District: Not reported
Counties: Not reported
SERC: Not reported
Program Level: Not reported
PRIME: Not reported
SIC Code: Not reported
SIC Code 2: Not reported
NAICS Code: 221122
Last Modified Date: 02/28/2017
First Submit Date: 02/28/2017
Data Submitted By: Stanley Kroh
Company Name: Tampa Electric Company
Comments: Not reported

Contact:
Contact ID: Not reported
Year: 2016
Facility Id: 5847057
Contact Type: Emergency Contact
Contact Name: Leigh Ivy
Contact Title: Not reported
Contact Phone: 813-725-1165
Contact 24Hr Phone: Not reported
Contact Telephone 2: 813-228-4330
Contact Telephone 3: Not reported
Contact Telephone 4: (813) 228-4285
Contact Telephone 5: Not reported
Contact Telephone 6: 8132284111
Contact Email: livy@tecoenergy.com

Name: TECO PLAZA
Address: 702 NORTH FRANKLIN STREET
City,State,Zip: TAMPA, FL 33602

Year: 2015
Facility Id: 5369810
Active Date: Not reported

Map ID
Direction
Distance
Elevation

MAP FINDINGS

Site

Database(s)

EDR ID Number
EPA ID Number

TECO PLAZA (Continued)

S108034782

Inactive Date: Not reported
Sale Pending: Not reported
Original Date: Not reported
PLOT Source: Not reported
Latitude: 27.95017974384234
Longitude: -82.45951635714721
LEPC District: Not reported
Counties: Not reported
SERC: Not reported
Program Level: Not reported
PRIME: Not reported
SIC Code: Not reported
SIC Code 2: Not reported
NAICS Code: 221122
Last Modified Date: 02/29/2016
First Submit Date: 02/29/2016
Data Submitted By: Stanley Kroh
Company Name: Tampa Electric Company
Comments: Not reported

Contact:

Contact ID: Not reported
Year: 2015
Facility Id: 5369810
Contact Type: Emergency Contact
Contact Name: Leigh Ivy
Contact Title: Not reported
Contact Phone: 813-228-4912
Contact 24Hr Phone: Not reported
Contact Telephone 2: 813-228-4330
Contact Telephone 3: Not reported
Contact Telephone 4: (813) 228-4285
Contact Telephone 5: Not reported
Contact Telephone 6: 8132284111
Contact Email: livy@tecoenergy.com

Name: TAMPA ELECTRIC - PLAZA
Address: 702 NORTH FRANKLIN STREET
City,State,Zip: TAMPA, FL 33601

Year: 2014
Facility Id: 4980674
Active Date: Not reported
Inactive Date: Not reported
Sale Pending: Not reported
Original Date: Not reported
PLOT Source: Not reported
Latitude: 27.951118
Longitude: -82.458937
LEPC District: Not reported
Counties: Not reported
SERC: Not reported
Program Level: Not reported
PRIME: Not reported
SIC Code: Not reported
SIC Code 2: Not reported

Map ID
Direction
Distance
Elevation

MAP FINDINGS

Site

Database(s)

EDR ID Number
EPA ID Number

TECO PLAZA (Continued)

S108034782

NAICS Code: 221122
Last Modified Date: 02/26/2015
First Submit Date: 02/26/2015
Data Submitted By: Stanley Kroh
Company Name: TAMPA ELECTRIC COMPANY
Comments: Not reported

Contact:
Contact ID: Not reported
Year: 2014
Facility Id: 4980674
Contact Type: Emergency Contact
Contact Name: Leigh Ivy
Contact Title: Not reported
Contact Phone: 813-228-4912
Contact 24Hr Phone: Not reported
Contact Telephone 2: 813-228-4330
Contact Telephone 3: Not reported
Contact Telephone 4: Not reported
Contact Telephone 5: Not reported
Contact Telephone 6: Not reported
Contact Email: livy@tecoenergy.com

Name: TAMPA ELECTRIC - PLAZA
Address: 702 NORTH FRANKLIN STREET
City,State,Zip: TAMPA, FL 33601

Year: 2013
Facility Id: 4545207
Active Date: Not reported
Inactive Date: Not reported
Sale Pending: Not reported
Original Date: Not reported
PLOT Source: Not reported
Latitude: 27.951118
Longitude: -82.458937
LEPC District: Not reported
Counties: Not reported
SERC: Not reported
Program Level: Not reported
PRIME: Not reported
SIC Code: Not reported
SIC Code 2: Not reported
NAICS Code: 221122
Last Modified Date: 02/28/2014
First Submit Date: 02/28/2014
Data Submitted By: Stanley Kroh
Company Name: TAMPA ELECTRIC COMPANY
Comments: Not reported

Contact:
Contact ID: Not reported
Year: 2013
Facility Id: 4545207
Contact Type: Fac. Emergency Coordinator
Contact Name: Leigh Ivy

Map ID
Direction
Distance
Elevation

MAP FINDINGS

Site

Database(s)

EDR ID Number
EPA ID Number

TECO PLAZA (Continued)

S108034782

Contact Title: Not reported
Contact Phone: 813-228-4330
Contact 24Hr Phone: Not reported
Contact Telephone 2: 813-228-4912
Contact Telephone 3: Not reported
Contact Telephone 4: Not reported
Contact Telephone 5: Not reported
Contact Telephone 6: Not reported
Contact Email: livy@tecoenergy.com

Name: TAMPA ELECTRIC - PLAZA
Address: 702 NORTH FRANKLIN STREET
City,State,Zip: TAMPA, FL 33601

Year: 2012
Facility Id: 4106823
Active Date: Not reported
Inactive Date: Not reported
Sale Pending: Not reported
Original Date: Not reported
PLOT Source: Not reported
Latitude: 27.951118
Longitude: -82.458937
LEPC District: Not reported
Counties: Not reported
SERC: Not reported
Program Level: Not reported
PRIME: Not reported
SIC Code: Not reported
SIC Code 2: Not reported
NAICS Code: 221122
Last Modified Date: 12/09/2013
First Submit Date: 02/28/2013
Data Submitted By: Stanley Kroh
Company Name: TAMPA ELECTRIC COMPANY
Comments: Not reported

Contact:

Contact ID: Not reported
Year: 2012
Facility Id: 4106823
Contact Type: Secondary
Contact Name: Environmental, Health & Safety On Call Phone
Contact Title: Not reported
Contact Phone: (813) 244-6674
Contact 24Hr Phone: Not reported
Contact Telephone 2: Not reported
Contact Telephone 3: Not reported
Contact Telephone 4: Not reported
Contact Telephone 5: Not reported
Contact Telephone 6: Not reported
Contact Email: kapostol@tecoenergy.com

Contact ID: Not reported
Year: 2012
Facility Id: 4106823

Map ID
Direction
Distance
Elevation

MAP FINDINGS

Site

Database(s)

EDR ID Number
EPA ID Number

TECO PLAZA (Continued)

S108034782

Contact Type: Tier II Emergency 24 Hour Contact
Contact Name: Leigh Ivy
Contact Title: Not reported
Contact Phone: 813-228-4912
Contact 24Hr Phone: Not reported
Contact Telephone 2: Not reported
Contact Telephone 3: Not reported
Contact Telephone 4: Not reported
Contact Telephone 5: Not reported
Contact Telephone 6: Not reported
Contact Email: livy@tecoenergy.com

Contact ID: Not reported
Year: 2012
Facility Id: 4106823
Contact Type: Owner / Operator
Contact Name: Tampa Electric Company
Contact Title: Not reported
Contact Phone: Not reported
Contact 24Hr Phone: Not reported
Contact Telephone 2: Not reported
Contact Telephone 3: Not reported
Contact Telephone 4: Not reported
Contact Telephone 5: Not reported
Contact Telephone 6: Not reported
Contact Email: kapostol@tecoenergy.com

Contact ID: Not reported
Year: 2012
Facility Id: 4106823
Contact Type: Regulatory Point of Contact
Contact Name: Kristy Apostol
Contact Title: Not reported
Contact Phone: (813) 228-4285
Contact 24Hr Phone: Not reported
Contact Telephone 2: Not reported
Contact Telephone 3: Not reported
Contact Telephone 4: Not reported
Contact Telephone 5: Not reported
Contact Telephone 6: Not reported
Contact Email: kapostol@tecoenergy.com

Name: TAMPA ELECTRIC - PLAZA
Address: 702 NORTH FRANKLIN STREET
City,State,Zip: TAMPA, FL 33601

Year: 2011
Facility Id: 3989314
Active Date: Not reported
Inactive Date: Not reported
Sale Pending: Not reported
Original Date: Not reported
PLOT Source: Not reported
Latitude: 27.951118
Longitude: -82.458937

Map ID
Direction
Distance
Elevation

MAP FINDINGS

Site

Database(s)

EDR ID Number
EPA ID Number

TECO PLAZA (Continued)

S108034782

LEPC District: Not reported
Counties: Not reported
SERC: Not reported
Program Level: Not reported
PRIME: Not reported
SIC Code: Not reported
SIC Code 2: Not reported
NAICS Code: Not reported
Last Modified Date: 11/12/2012
First Submit Date: 11/09/2012
Data Submitted By: Florida Division of Emergency Management
Company Name: TAMPA ELECTRIC COMPANY
Comments: Not reported

Contact:

Contact ID: Not reported
Year: 2011
Facility Id: 3989314
Contact Type: Tier II Emergency 24 Hour Contact
Contact Name: Leigh Ivy
Contact Title: Not reported
Contact Phone: 8132284111
Contact 24Hr Phone: Not reported
Contact Telephone 2: Not reported
Contact Telephone 3: Not reported
Contact Telephone 4: Not reported
Contact Telephone 5: Not reported
Contact Telephone 6: Not reported
Contact Email: livy@tecoenergy.com

Contact ID: Not reported
Year: 2011
Facility Id: 3989314
Contact Type: Regulatory Contact
Contact Name: Kristy Apostol
Contact Title: Not reported
Contact Phone: 813-228-4285
Contact 24Hr Phone: Not reported
Contact Telephone 2: Not reported
Contact Telephone 3: Not reported
Contact Telephone 4: Not reported
Contact Telephone 5: Not reported
Contact Telephone 6: Not reported
Contact Email: kapostol@tecoenergy.com

Contact ID: Not reported
Year: 2011
Facility Id: 3989314
Contact Type: Additional 24 Hour Contact
Contact Name: Environmental, Health & Safety On Call Phone
Contact Title: Not reported
Contact Phone: (813) 244-6674
Contact 24Hr Phone: Not reported
Contact Telephone 2: Not reported
Contact Telephone 3: Not reported
Contact Telephone 4: Not reported
Contact Telephone 5: Not reported
Contact Telephone 6: Not reported

Map ID
Direction
Distance
Elevation

MAP FINDINGS

Site

Database(s)

EDR ID Number
EPA ID Number

TECO PLAZA (Continued)

S108034782

Contact Email: Not reported

Name: TAMPA ELECTRIC - PLAZA
Address: 702 NORTH FRANKLIN STREET
City,State,Zip: TAMPA, FL 33601

Year: 2010
Facility Id: Not reported
Active Date: Not reported
Inactive Date: Not reported
Sale Pending: Not reported
Original Date: Not reported
PLOT Source: Not reported
Latitude: 27.951118
Longitude: -82.46
LEPC District: Not reported
Counties: Not reported
SERC: Not reported
Program Level: Not reported
PRIME: Not reported
SIC Code: Not reported
SIC Code 2: Not reported
NAICS Code: Not reported
Last Modified Date: Not reported
First Submit Date: Not reported
Data Submitted By: Not reported
Company Name: Not reported
Comments: Not reported

Chemical Code: 7664939
Chemical Name: Sulfuric acid
Chemical State: LIQUID
Location Name: Entire Facility
Container Code: R
Pressure Code: 1
Temperature Code: 4
Average Quantity: 1884
Maximum Quantity: 1884
Days On Site: 34

[Click this hyperlink](#) while viewing on your computer to access
1 additional FL_TIER2: record(s) in the EDR Site Report.

BB901 TAMPA ELECTRIC COMPANY
NW 702 FRANKLIN STREET
1/4-1/2 TAMPA, FL 33601
0.455 mi.
2403 ft. Site 11 of 40 in cluster BB

HIST FTTS 1008190571
N/A

Relative: HIST FTTS INSP:
Lower Inspection Number: 198604231843 1
Region: 04
Actual: Inspection Date: Not reported
4 ft. Inspector: MORGAN,WILLIAM
Violation occurred: Yes

Map ID
Direction
Distance
Elevation

MAP FINDINGS

Site

Database(s)

EDR ID Number
EPA ID Number

TAMPA ELECTRIC COMPANY (Continued)

1008190571

Investigation Type: Section 6 PCB Federal Conducted
Investigation Reason: Neutral Scheme, Follow-Up
Legislation Code: TSCA
Facility Function: User

**BB902
NW
1/4-1/2
0.455 mi.
2403 ft.**

**TAMPA ELECTRIC COMPANY (TECO)
702 NORTH FRANKLIN STREET
TAMPA, FL 33602**

**PRP 1026642597
N/A**

Site 12 of 40 in cluster BB

**Relative:
Lower**

PRP:

**Actual:
4 ft.**

Name: TAMPA ELECTRIC COMPANY (TECO)
Address: 702 NORTH FRANKLIN STREET
City,State,Zip: TAMPA, FL 33602
Superfund EPAID: FLD984182311
Superfund Name: MUSSELMAN STEEL FACILITY
Superfund Address: 1909 EASTHEMLOCK AVENUE
Superfund City,State,Zip: TAMPA, FL 33601
NPL Status: Not on the NPL
NPL Status Short Name: NFRAP-Site does not qualify for the NPL based on existing information
Data Type: GENERAL NOTICE
Action Date: 10/1/2010
Settlement Code: NJ-1
Settlement: Not Ltrs

**BB903
NW
1/4-1/2
0.455 mi.
2403 ft.**

**TAMPA ELECTRIC CO PLAZA GARAGE
702 N FRANKLIN ST
TAMPA, FL 33602**

**RCRA NonGen / NLR
FINDS
ECHO**

**1004456787
FL0000136978**

Site 13 of 40 in cluster BB

**Relative:
Lower**

RCRA NonGen / NLR:

**Actual:
4 ft.**

Date Form Received by Agency: 2005-07-22 00:00:00.0
Handler Name: TAMPA ELECTRIC CO PLAZA GARAGE
Handler Address: 702 N FRANKLIN ST
Handler City,State,Zip: TAMPA, FL 33602-4429
EPA ID: FL0000136978
Contact Name: GREGORY NELSON
Contact Address: PO BOX 111
Contact City,State,Zip: TAMPA, FL 33601-0111
Contact Telephone: 813-228-1763
Contact Fax: Not reported
Contact Email: Not reported
Contact Title: DIR ENV HEALTH
EPA Region: 04
Land Type: Private
Federal Waste Generator Description: Not a generator, verified
Non-Notifier: Not reported
Biennial Report Cycle: Not reported
Accessibility: Not reported
Active Site Indicator: Not reported
State District Owner: FL
State District: SW
Mailing Address: PO BOX 111

Map ID
Direction
Distance
Elevation

MAP FINDINGS

Site

Database(s)

EDR ID Number
EPA ID Number

TAMPA ELECTRIC CO PLAZA GARAGE (Continued)

1004456787

Mailing City,State,Zip:	TAMPA, FL 33601-0111
Owner Name:	A AUTRY
Owner Type:	Private
Operator Name:	GREGORY NELSON
Operator Type:	Private
Short-Term Generator Activity:	No
Importer Activity:	No
Mixed Waste Generator:	No
Transporter Activity:	No
Transfer Facility Activity:	No
Recycler Activity with Storage:	No
Small Quantity On-Site Burner Exemption:	No
Smelting Melting and Refining Furnace Exemption:	No
Underground Injection Control:	No
Off-Site Waste Receipt:	No
Universal Waste Indicator:	No
Universal Waste Destination Facility:	No
Federal Universal Waste:	No
Active Site Fed-Reg Treatment Storage and Disposal Facility:	Not reported
Active Site Converter Treatment storage and Disposal Facility:	Not reported
Active Site State-Reg Treatment Storage and Disposal Facility:	Not reported
Active Site State-Reg Handler:	---
Federal Facility Indicator:	Not reported
Hazardous Secondary Material Indicator:	NN
Sub-Part K Indicator:	Not reported
Commercial TSD Indicator:	No
Treatment Storage and Disposal Type:	Not reported
2018 GPRA Permit Baseline:	Not on the Baseline
2018 GPRA Renewals Baseline:	Not on the Baseline
Permit Renewals Workload Universe:	Not reported
Permit Workload Universe:	Not reported
Permit Progress Universe:	Not reported
Post-Closure Workload Universe:	Not reported
Closure Workload Universe:	Not reported
202 GPRA Corrective Action Baseline:	No
Corrective Action Workload Universe:	No
Subject to Corrective Action Universe:	No
Non-TSDFs Where RCRA CA has Been Imposed Universe:	No
TSDFs Potentially Subject to CA Under 3004 (u)/(v) Universe:	No
TSDFs Only Subject to CA under Discretionary Auth Universe:	No
Corrective Action Priority Ranking:	No NCAPS ranking
Environmental Control Indicator:	No
Institutional Control Indicator:	No
Human Exposure Controls Indicator:	N/A
Groundwater Controls Indicator:	N/A
Operating TSDF Universe:	Not reported
Full Enforcement Universe:	Not reported
Significant Non-Complier Universe:	No
Unaddressed Significant Non-Complier Universe:	No
Addressed Significant Non-Complier Universe:	No
Significant Non-Complier With a Compliance Schedule Universe:	No
Financial Assurance Required:	Not reported
Handler Date of Last Change:	2016-12-14 18:29:12.0
Recognized Trader-Importer:	No
Recognized Trader-Exporter:	No
Importer of Spent Lead Acid Batteries:	No
Exporter of Spent Lead Acid Batteries:	No

Map ID
Direction
Distance
Elevation

MAP FINDINGS

Site

Database(s)

EDR ID Number
EPA ID Number

TAMPA ELECTRIC CO PLAZA GARAGE (Continued)

1004456787

Recycler Activity Without Storage: Not reported
Manifest Broker: Not reported
Sub-Part P Indicator: No

Hazardous Waste Summary:

Waste Code: D001
Waste Description: IGNITABLE WASTE

Waste Code: F002
Waste Description: THE FOLLOWING SPENT HALOGENATED SOLVENTS: TETRACHLOROETHYLENE, METHYLENE CHLORIDE, TRICHLOROETHYLENE, 1,1,1-TRICHLOROETHANE, CHLOROBENZENE, 1,1,2-TRICHLORO-1,2,2-TRIFLUOROETHANE, ORTHO-DICHLOROBENZENE, TRICHLOROFLUOROMETHANE, AND 1,1,2, TRICHLOROETHANE; ALL SPENT SOLVENT MIXTURES/BLENDS CONTAINING, BEFORE USE, A TOTAL OF TEN PERCENT OR MORE (BY VOLUME) OF ONE OR MORE OF THE ABOVE HALOGENATED SOLVENTS OR THOSE SOLVENTS LISTED IN F001, F004, AND F005; AND STILL BOTTOMS FROM THE RECOVERY OF THESE SPENT SOLVENTS AND SPENT SOLVENT MIXTURES.

Handler - Owner Operator:

Owner/Operator Indicator: Owner
Owner/Operator Name: A AUTRY
Legal Status: Private
Date Became Current: 1996-10-18 00:00:00.
Date Ended Current: Not reported
Owner/Operator Address: PO BOX 111
Owner/Operator City,State,Zip: TAMPA, FL 33601
Owner/Operator Telephone: Not reported
Owner/Operator Telephone Ext: Not reported
Owner/Operator Fax: Not reported
Owner/Operator Email: Not reported

Owner/Operator Indicator: Operator
Owner/Operator Name: TAMPA ELECTRIC CO PLAZA GARAGE
Legal Status: Private
Date Became Current: 1994-03-15 00:00:00.
Date Ended Current: 2005-07-22 00:00:00.
Owner/Operator Address: PO BOX 111
Owner/Operator City,State,Zip: TAMPA, FL 33601
Owner/Operator Telephone: Not reported
Owner/Operator Telephone Ext: Not reported
Owner/Operator Fax: Not reported
Owner/Operator Email: Not reported

Owner/Operator Indicator: Owner
Owner/Operator Name: AUTRY A
Legal Status: Private
Date Became Current: 1996-10-18 00:00:00.
Date Ended Current: Not reported
Owner/Operator Address: PO BOX 111
Owner/Operator City,State,Zip: TAMPA, FL 33601
Owner/Operator Telephone: Not reported
Owner/Operator Telephone Ext: Not reported
Owner/Operator Fax: Not reported
Owner/Operator Email: Not reported

Map ID
Direction
Distance
Elevation

MAP FINDINGS

Site

Database(s)

EDR ID Number
EPA ID Number

TAMPA ELECTRIC CO PLAZA GARAGE (Continued)

1004456787

Owner/Operator Indicator: Operator
Owner/Operator Name: TAMPA ELECTRIC CO PLAZA GARAGE
Legal Status: Private
Date Became Current: 1994-03-15 00:00:00.
Date Ended Current: 2005-07-22 00:00:00.
Owner/Operator Address: PO BOX 111
Owner/Operator City,State,Zip: TAMPA, FL 33601
Owner/Operator Telephone: Not reported
Owner/Operator Telephone Ext: Not reported
Owner/Operator Fax: Not reported
Owner/Operator Email: Not reported

Owner/Operator Indicator: Operator
Owner/Operator Name: GREGORY NELSON
Legal Status: Private
Date Became Current: 1994-03-15 00:00:00.
Date Ended Current: Not reported
Owner/Operator Address: PO BOX 111
Owner/Operator City,State,Zip: TAMPA, FL 33602
Owner/Operator Telephone: 813-228-1763
Owner/Operator Telephone Ext: Not reported
Owner/Operator Fax: Not reported
Owner/Operator Email: Not reported

Historic Generators:

Receive Date: 2005-07-22 00:00:00.0
Handler Name: TAMPA ELECTRIC CO PLAZA GARAGE
Federal Waste Generator Description: Not a generator, verified
State District Owner: FL
Large Quantity Handler of Universal Waste: No
Recognized Trader Importer: No
Recognized Trader Exporter: No
Spent Lead Acid Battery Importer: No
Spent Lead Acid Battery Exporter: No
Current Record: Yes
Non Storage Recycler Activity: Not reported
Electronic Manifest Broker: Not reported

List of NAICS Codes and Descriptions:

NAICS Code: 336214
NAICS Description: TRAVEL TRAILER AND CAMPER MANUFACTURING

Facility Has Received Notices of Violations:

Violations: No Violations Found

Evaluation Action Summary:

Evaluations: No Evaluations Found

FINDS:

Registry ID: 110040568800

[Click Here:](#)

Environmental Interest/Information System:

Map ID
Direction
Distance
Elevation

MAP FINDINGS

Site

Database(s)

EDR ID Number
EPA ID Number

TAMPA ELECTRIC CO PLAZA GARAGE (Continued)

1004456787

ELECTRIC GENERATOR

Registry ID: 110002517606

Click Here:

Environmental Interest/Information System:

NCDB (National Compliance Data Base) supports implementation of the Federal Insecticide, Fungicide, and Rodenticide Act (FIFRA) and the Toxic Substances Control Act (TSCA). The system tracks inspections in regions and states with cooperative agreements, enforcement actions, and settlements.

RCRAInfo is a national information system that supports the Resource Conservation and Recovery Act (RCRA) program through the tracking of events and activities related to facilities that generate, transport, and treat, store, or dispose of hazardous waste. RCRAInfo allows RCRA program staff to track the notification, permit, compliance, and corrective action activities required under RCRA.

Florida Environmental System Today Application (FIESTA) Data Maintenance (FDM) system maintains entity, environmental interest and affiliation data for the State of Florida.

[Click this hyperlink](#) while viewing on your computer to access additional FINDS: detail in the EDR Site Report.

ECHO:

Envid: 1004456787
Registry ID: 110002517606
DFR URL: <http://echo.epa.gov/detailed-facility-report?fid=110002517606>
Name: TAMPA ELECTRIC CO PLAZA GARAGE
Address: 702 N FRANKLIN ST
City,State,Zip: TAMPA, FL 33602

**AP904
NW
1/4-1/2
0.459 mi.
2424 ft.**

**WEIR H B
311 POLK
TAMPA, FL**

**EDR Hist Cleaner 1009210538
N/A**

Site 26 of 42 in cluster AP

**Relative:
Lower** EDR Hist Cleaner

**Actual:
3 ft.** Year: 1925 Name: WEIR H B Type: CLOTHES CLEANERS AND PRESSERS

**AO905
NNW
1/4-1/2
0.459 mi.
2426 ft.**

**PERKINS AUTOMOTIVE INC
605 W CENTRAL DR
TAMPA, FL**

**EDR Hist Auto 1009100399
N/A**

Site 13 of 13 in cluster AO

**Relative:
Higher** EDR Hist Auto

**Actual:
20 ft.** Year: 1980 Name: PERKINS AUTOMOTIVE INC Type: AUTOMOBILE REPAIRING
1986 PERKINS AUTOMOTIVE INC AUTOMOBILE REPAIRING

Map ID
Direction
Distance
Elevation

MAP FINDINGS

EDR ID Number
EPA ID Number

	Site	Database(s)	EDR ID Number EPA ID Number
AP906 NW 1/4-1/2 0.460 mi. 2428 ft. Relative: Lower Actual: 3 ft.	WING HARRY 309 POLK TAMPA, FL Site 27 of 42 in cluster AP EDR Hist Cleaner Year: Name: Type: 1920 WING HARRY LAUNDRY & DRY CLEAN 1925 WING HARRY LAUNDRIES	EDR Hist Cleaner	1009210094 N/A

BB907 WNW 1/4-1/2 0.461 mi. 2433 ft. Relative: Lower Actual: 7 ft.	ZACK ST AUTO STORAGE 113 ZACK TAMPA, FL Site 14 of 40 in cluster BB EDR Hist Auto Year: Name: Type: 1939 ZACK ST AUTO STORAGE AUTOMOBILE GARAGES	EDR Hist Auto	1009106886 N/A
---	--	----------------------	---------------------------------

BB908 WNW 1/4-1/2 0.461 mi. 2436 ft. Relative: Lower Actual: 7 ft.	CITY HATTERS INC 618 TAMPA TAMPA, FL Site 15 of 40 in cluster BB EDR Hist Cleaner Year: Name: Type: 1939 CITY HATTERS INC HAT CLEANERS AND BLOCKERS	EDR Hist Cleaner	1009212265 N/A
---	---	-------------------------	---------------------------------

BB909 WNW 1/4-1/2 0.463 mi. 2442 ft. Relative: Lower Actual: 7 ft.	VOGUE CLEANERS AND DYERS 107 ZACK TAMPA, FL Site 16 of 40 in cluster BB EDR Hist Cleaner Year: Name: Type: 1925 VOGUE CLEANERS AND DYERS CLOTHES CLEANERS AND PRESSERS	EDR Hist Cleaner	1009208944 N/A
---	--	-------------------------	---------------------------------

AT910 SW 1/4-1/2 0.463 mi. 2442 ft. Relative: Lower Actual: 0 ft.	USF CENTER FOR ADVANCED HEALTH 2 TAMPA GENERAL CIR TAMPA, FL 33606 Site 9 of 14 in cluster AT AST: Name: USF CENTER FOR ADVANCED HEALTH Address: 2 TAMPA GENERAL CIR Facility ID: 9809328	FL AST FL Financial Assurance	S109418891 N/A
--	--	--	---------------------------------

Map ID
Direction
Distance
Elevation

MAP FINDINGS

Site

Database(s)

EDR ID Number
EPA ID Number

USF CENTER FOR ADVANCED HEALTH (Continued)

S109418891

Facility Status: OPEN
Type Description: Fuel user/Non-retail
Facility Phone: 8132303072
DEP Contractor Own: P
Region: STATE
Positioning Method: Not reported
Lat/Long (dms): Not reported

Owner:

Owner Id: 63016
Owner Name: USF HEALTH SOUTH TAMPA CTR
Owner Address: 2 TAMPA GENERAL CIR #6097
Owner Address 2: ATTN: PROPERTY MGR - S MCBRIDE
Owner City,St,Zip: TAMPA, FL 33606
Owner Contact: SANDRA M.//KATHY SCHUMAKER:TANK OWNER 813.259.0966
Owner Phone: 8134652653

Tank Id: 1
Status: In service
Status Date: 05/01/2007
Install Date: 5/1/2007
Substance: Diesel-emergen generator
Content Description: Emerg Generator Diesel
Gallons: 600
Tank Location: ABOVEGROUND

Construction:

Tank Id: 1
Construction Category: Primary Construction
Construction Description: Steel

Tank Id: 1
Construction Category: Overfill/Spill
Construction Description: Spill containment bucket

Tank Id: 1
Construction Category: Overfill/Spill
Construction Description: Level gauges/alarms

Tank Id: 1
Construction Category: Secondary Containment
Construction Description: Double wall

Monitoring:

Tank ID: 1
Monitoring Description: Monitor dbl wall tank space

Tank ID: 1
Monitoring Description: Visual inspection of ASTs

Piping:

Tank ID: 1
Piping Category: Miscellaneous Attributes
Piping Description: Abv, no soil contact

Map ID
Direction
Distance
Elevation

MAP FINDINGS

Site

Database(s)

EDR ID Number
EPA ID Number

USF CENTER FOR ADVANCED HEALTH (Continued)

S109418891

Tank ID: 1
Piping Category: Primary Construction
Piping Description: Approved synthetic material

Tank ID: 1
Piping Category: Miscellaneous Attributes
Piping Description: Suction piping system

[Click here for Florida Oculus:](#)

FL Financial Assurance 3:

Name: USF CENTER FOR ADVANCED HEALTH
Address: 2 TAMPA GENERAL CIR
City,State,Zip: TAMPA, FL 33606
Region: 3
Facility ID: 9809328
Facility Phone: 8132303072
Facility Status: OPEN
Facility Type: C
Type Description: Fuel user/Non-retail
DEP CO: P
Financial Responsibility: EXEMPT-STATE OR FEDERAL GOVERNMENT ENTITY
Insurance Company: Not reported
Effective Date: 01/12/2018
Expire Date: Not reported
Owner ID: 63016
Owner Name: USF HEALTH SOUTH TAMPA CTR
Owner Address: 2 TAMPA GENERAL CIR #6097
Owner Address2: ATTN: PROPERTY MGR - S MCBRIDE
Owner City,St,Zip: TAMPA, FL 33606
Contact: SANDRA M./KATHY SCHUMAKER:TANK OWNER 813.259.0966
Resp Party Phone: 8134652653

Name: USF CENTER FOR ADVANCED HEALTH
Address: 2 TAMPA GENERAL CIR
City,State,Zip: TAMPA, FL 33606
Region: 3
Facility ID: 9809328
Facility Phone: 8132303072
Facility Status: OPEN
Facility Type: C
Type Description: Fuel user/Non-retail
DEP CO: P
Financial Responsibility: EXEMPT-STATE OR FEDERAL GOVERNMENT ENTITY
Insurance Company: Not reported
Effective Date: 07/03/2007
Expire Date: 07/03/2009
Owner ID: 63016
Owner Name: USF HEALTH SOUTH TAMPA CTR
Owner Address: 2 TAMPA GENERAL CIR #6097
Owner Address2: ATTN: PROPERTY MGR - S MCBRIDE
Owner City,St,Zip: TAMPA, FL 33606
Contact: SANDRA M./KATHY SCHUMAKER:TANK OWNER 813.259.0966
Resp Party Phone: 8134652653

Name: USF CENTER FOR ADVANCED HEALTH

Map ID
Direction
Distance
Elevation

MAP FINDINGS

Site

Database(s)

EDR ID Number
EPA ID Number

USF CENTER FOR ADVANCED HEALTH (Continued)

S109418891

Address: 2 TAMPA GENERAL CIR
City,State,Zip: TAMPA, FL 33606
Region: 3
Facility ID: 9809328
Facility Phone: 8132303072
Facility Status: OPEN
Facility Type: C
Type Description: Fuel user/Non-retail
DEP CO: P
Financial Responsibility: EXEMPT-STATE OR FEDERAL GOVERNMENT ENTITY
Insurance Company: Not reported
Effective Date: Not reported
Expire Date: Not reported
Owner ID: 63016
Owner Name: USF HEALTH SOUTH TAMPA CTR
Owner Address: 2 TAMPA GENERAL CIR #6097
Owner Address2: ATTN: PROPERTY MGR - S MCBRIDE
Owner City,St,Zip: TAMPA, FL 33606
Contact: SANDRA M./KATHY SCHUMAKER:TANK OWNER 813.259.0966
Resp Party Phone: 8134652653

**AT911
SW
1/4-1/2
0.463 mi.
2442 ft.**

**UNIVERSITY OF SOUTH FLORIDA-SOUTH CLINIC
2 TAMPA GENERAL CIR
TAMPA, FL 33606**

**RCRA-VSQG 1014389211
FLR000171025**

Site 10 of 14 in cluster AT

**Relative:
Lower**

RCRA-VSQG:

**Actual:
0 ft.**

Date Form Received by Agency: 2019-03-05 00:00:00.0
Handler Name: UNIVERSITY OF SOUTH FLORIDA-SOUTH CLINIC
Handler Address: 2 TAMPA GENERAL CIR
Handler City,State,Zip: TAMPA, FL 33606-3603
EPA ID: FLR000171025
Contact Name: AISHA LAWRENCE
Contact Address: 4202 E FOWLER AVE CRS 104
Contact City,State,Zip: TAMPA, FL 33620-9951
Contact Telephone: 813-974-0872
Contact Fax: Not reported
Contact Email: ATURNBULL@ADMIN.USF.EDU
Contact Title: SAFETY COMPLIANCE MANAGER
EPA Region: 04
Land Type: State
Federal Waste Generator Description: Conditionally Exempt Small Quantity Generator
Non-Notifier: Not reported
Biennial Report Cycle: Not reported
Accessibility: Not reported
Active Site Indicator: Handler Activities
State District Owner: FL
State District: SW
Mailing Address: 2 TAMPA GENERAL CIR
Mailing City,State,Zip: TAMPA, FL 33606-3603
Owner Name: HILLSBOROUGH COUNTY HOSPITAL AUTHORITY
Owner Type: State
Operator Name: UNIVERSITY OF SOUTH FLORIDA
Operator Type: Private
Short-Term Generator Activity: No
Importer Activity: No
Mixed Waste Generator: No

Map ID
Direction
Distance
Elevation

MAP FINDINGS

Site

Database(s)

EDR ID Number
EPA ID Number

UNIVERSITY OF SOUTH FLORIDA-SOUTH CLINIC (Continued)

1014389211

Transporter Activity:	No
Transfer Facility Activity:	No
Recycler Activity with Storage:	No
Small Quantity On-Site Burner Exemption:	No
Smelting Melting and Refining Furnace Exemption:	No
Underground Injection Control:	No
Off-Site Waste Receipt:	No
Universal Waste Indicator:	No
Universal Waste Destination Facility:	No
Federal Universal Waste:	No
Active Site Fed-Reg Treatment Storage and Disposal Facility:	Not reported
Active Site Converter Treatment storage and Disposal Facility:	Not reported
Active Site State-Reg Treatment Storage and Disposal Facility:	Not reported
Active Site State-Reg Handler:	---
Federal Facility Indicator:	Not reported
Hazardous Secondary Material Indicator:	N
Sub-Part K Indicator:	Not reported
Commercial TSD Indicator:	No
Treatment Storage and Disposal Type:	Not reported
2018 GPRA Permit Baseline:	Not on the Baseline
2018 GPRA Renewals Baseline:	Not on the Baseline
Permit Renewals Workload Universe:	Not reported
Permit Workload Universe:	Not reported
Permit Progress Universe:	Not reported
Post-Closure Workload Universe:	Not reported
Closure Workload Universe:	Not reported
202 GPRA Corrective Action Baseline:	No
Corrective Action Workload Universe:	No
Subject to Corrective Action Universe:	No
Non-TSDFs Where RCRA CA has Been Imposed Universe:	No
TSDFs Potentially Subject to CA Under 3004 (u)/(v) Universe:	No
TSDFs Only Subject to CA under Discretionary Auth Universe:	No
Corrective Action Priority Ranking:	No NCAPS ranking
Environmental Control Indicator:	No
Institutional Control Indicator:	No
Human Exposure Controls Indicator:	N/A
Groundwater Controls Indicator:	N/A
Operating TSDF Universe:	Not reported
Full Enforcement Universe:	Not reported
Significant Non-Complier Universe:	No
Unaddressed Significant Non-Complier Universe:	No
Addressed Significant Non-Complier Universe:	No
Significant Non-Complier With a Compliance Schedule Universe:	No
Financial Assurance Required:	Not reported
Handler Date of Last Change:	2020-01-14 20:10:42.0
Recognized Trader-Importer:	No
Recognized Trader-Exporter:	No
Importer of Spent Lead Acid Batteries:	No
Exporter of Spent Lead Acid Batteries:	No
Recycler Activity Without Storage:	No
Manifest Broker:	No
Sub-Part P Indicator:	No

Hazardous Waste Summary:

Waste Code:	D001
Waste Description:	IGNITABLE WASTE

Map ID
Direction
Distance
Elevation

MAP FINDINGS

Site

Database(s)

EDR ID Number
EPA ID Number

UNIVERSITY OF SOUTH FLORIDA-SOUTH CLINIC (Continued)

1014389211

Waste Code: D002
Waste Description: CORROSIVE WASTE

Handler - Owner Operator:

Owner/Operator Indicator:	Operator
Owner/Operator Name:	UNIVERSITY OF SOUTH FLORIDA
Legal Status:	Private
Date Became Current:	2007-08-27 00:00:00.
Date Ended Current:	Not reported
Owner/Operator Address:	4202 E FOWLER AVE
Owner/Operator City,State,Zip:	TAMPA, FL 33620-9951
Owner/Operator Telephone:	813-974-4036
Owner/Operator Telephone Ext:	Not reported
Owner/Operator Fax:	Not reported
Owner/Operator Email:	Not reported

Owner/Operator Indicator:	Owner
Owner/Operator Name:	HILLSBOROUGH COUNTY HOSPITAL AUTHORITY
Legal Status:	State
Date Became Current:	1980-07-22 00:00:00.
Date Ended Current:	Not reported
Owner/Operator Address:	2 COLUMBIA DR
Owner/Operator City,State,Zip:	TAMPA, FL 33606-3683
Owner/Operator Telephone:	813-844-7481
Owner/Operator Telephone Ext:	Not reported
Owner/Operator Fax:	Not reported
Owner/Operator Email:	Not reported

Owner/Operator Indicator:	Operator
Owner/Operator Name:	UNIVERSITY OF SOUTH FLORIDA
Legal Status:	Private
Date Became Current:	2007-08-27 00:00:00.
Date Ended Current:	Not reported
Owner/Operator Address:	4202 E FOWLER AVE
Owner/Operator City,State,Zip:	TAMPA, FL 33620-9951
Owner/Operator Telephone:	813-974-4036
Owner/Operator Telephone Ext:	Not reported
Owner/Operator Fax:	Not reported
Owner/Operator Email:	Not reported

Owner/Operator Indicator:	Owner
Owner/Operator Name:	HILLSBOROUGH COUNTY HOSPITAL AUTHORITY
Legal Status:	State
Date Became Current:	1980-07-22 00:00:00.
Date Ended Current:	Not reported
Owner/Operator Address:	2 COLUMBIA DR
Owner/Operator City,State,Zip:	TAMPA, FL 33606-3683
Owner/Operator Telephone:	813-844-7481
Owner/Operator Telephone Ext:	Not reported
Owner/Operator Fax:	Not reported
Owner/Operator Email:	Not reported

Owner/Operator Indicator:	Operator
Owner/Operator Name:	UNIVERSITY OF SOUTH FLORIDA
Legal Status:	Private
Date Became Current:	2007-08-27 00:00:00.
Date Ended Current:	Not reported

Map ID
Direction
Distance
Elevation

MAP FINDINGS

Site

Database(s)

EDR ID Number
EPA ID Number

UNIVERSITY OF SOUTH FLORIDA-SOUTH CLINIC (Continued)

1014389211

Owner/Operator Address:	4202 E FOWLER AVE
Owner/Operator City,State,Zip:	TAMPA, FL 33620-9951
Owner/Operator Telephone:	813-974-4036
Owner/Operator Telephone Ext:	Not reported
Owner/Operator Fax:	Not reported
Owner/Operator Email:	Not reported
Owner/Operator Indicator:	Owner
Owner/Operator Name:	HILLSBOROUGH COUNTY HOSPITAL AUTHORITY
Legal Status:	State
Date Became Current:	1980-07-22 00:00:00.
Date Ended Current:	Not reported
Owner/Operator Address:	2 COLUMBIA DR
Owner/Operator City,State,Zip:	TAMPA, FL 33606-3683
Owner/Operator Telephone:	813-844-7481
Owner/Operator Telephone Ext:	Not reported
Owner/Operator Fax:	Not reported
Owner/Operator Email:	Not reported

Historic Generators:

Receive Date:	2019-03-05 00:00:00.0
Handler Name:	UNIVERSITY OF SOUTH FLORIDA-SOUTH CLINIC
Federal Waste Generator Description:	Conditionally Exempt Small Quantity Generator
State District Owner:	FL
Large Quantity Handler of Universal Waste:	No
Recognized Trader Importer:	No
Recognized Trader Exporter:	No
Spent Lead Acid Battery Importer:	No
Spent Lead Acid Battery Exporter:	No
Current Record:	Yes
Non Storage Recycler Activity:	Not reported
Electronic Manifest Broker:	Not reported

Receive Date:	2010-10-18 00:00:00.0
Handler Name:	UNIVERSITY OF SOUTH FLORIDA-SOUTH CLINIC
Federal Waste Generator Description:	Conditionally Exempt Small Quantity Generator
State District Owner:	FL
Large Quantity Handler of Universal Waste:	No
Recognized Trader Importer:	Not reported
Recognized Trader Exporter:	Not reported
Spent Lead Acid Battery Importer:	Not reported
Spent Lead Acid Battery Exporter:	Not reported
Current Record:	No
Non Storage Recycler Activity:	Not reported
Electronic Manifest Broker:	Not reported

List of NAICS Codes and Descriptions:

NAICS Code:	611310
NAICS Description:	COLLEGES, UNIVERSITIES, AND PROFESSIONAL SCHOOLS

Facility Has Received Notices of Violation:

Found Violation:	Yes
Agency Which Determined Violation:	State
Violation Short Description:	State Statute or Regulation
Date Violation was Determined:	2019-03-05 00:00:00.0
Actual Return to Compliance Date:	2019-03-19 00:00:00.0

Map ID
Direction
Distance
Elevation

MAP FINDINGS

Site

Database(s)

EDR ID Number
EPA ID Number

UNIVERSITY OF SOUTH FLORIDA-SOUTH CLINIC (Continued)

1014389211

Return to Compliance Qualifier:	Unverifiable
Violation Responsible Agency:	State
Scheduled Compliance Date:	Not reported
Enforcement Identifier:	Not reported
Date of Enforcement Action:	Not reported
Enforcement Responsible Agency:	Not reported
Enforcement Docket Number:	Not reported
Enforcement Attorney:	Not reported
Corrective Action Component:	Not reported
Appeal Initiated Date:	Not reported
Appeal Resolution Date:	Not reported
Disposition Status Date:	Not reported
Disposition Status:	Not reported
Disposition Status Description:	Not reported
Consent/Final Order Sequence Number:	Not reported
Consent/Final Order Respondent Name:	Not reported
Consent/Final Order Lead Agency:	Not reported
Enforcement Type:	Not reported
Enforcement Responsible Person:	Not reported
Enforcement Responsible Sub-Organization:	Not reported
SEP Sequence Number:	Not reported
SEP Expenditure Amount:	Not reported
SEP Scheduled Completion Date:	Not reported
SEP Actual Date:	Not reported
SEP Defaulted Date:	Not reported
SEP Type:	Not reported
SEP Type Description:	Not reported
Proposed Amount:	Not reported
Final Monetary Amount:	Not reported
Paid Amount:	Not reported
Final Count:	Not reported
Final Amount:	Not reported

Evaluation Action Summary:

Evaluation Date:	2019-03-05 00:00:00.0
Evaluation Responsible Agency:	State
Found Violation:	Yes
Evaluation Type Description:	COMPLIANCE EVALUATION INSPECTION ON-SITE
Evaluation Responsible Person Identifier:	SBS
Evaluation Responsible Sub-Organization:	SW
Actual Return to Compliance Date:	2019-03-19 00:00:00.0
Scheduled Compliance Date:	Not reported
Date of Request:	Not reported
Date Response Received:	Not reported
Request Agency:	Not reported
Former Citation:	Not reported

Map ID
Direction
Distance
Elevation

MAP FINDINGS

EDR ID Number
EPA ID Number

AT912 SW 1/4-1/2 0.463 mi. 2442 ft.	UNIVERSITY OF SOUTH FLORIDA-SOUTH CLINIC 2 TAMPA GENERAL CIR TAMPA, FL 33606 Site 11 of 14 in cluster AT	FINDS ECHO	1014691226 N/A
---	---	---------------	-------------------

Relative:
Lower

FINDS:
Registry ID: 110043188822

Actual:
0 ft.

Click Here:

Environmental Interest/Information System:

RCRAInfo is a national information system that supports the Resource Conservation and Recovery Act (RCRA) program through the tracking of events and activities related to facilities that generate, transport, and treat, store, or dispose of hazardous waste. RCRAInfo allows RCRA program staff to track the notification, permit, compliance, and corrective action activities required under RCRA.

[Click this hyperlink](#) while viewing on your computer to access additional FINDS: detail in the EDR Site Report.

ECHO:

Envid:	1014691226
Registry ID:	110043188822
DFR URL:	http://echo.epa.gov/detailed-facility-report?fid=110043188822
Name:	UNIVERSITY OF SOUTH FLORIDA-SOUTH CLINIC
Address:	2 TAMPA GENERAL CIR
City,State,Zip:	TAMPA, FL 33606

AP913 NW 1/4-1/2 0.463 mi. 2443 ft.	OLD WOOLWORTH BUILDING 801 N. FRANKLIN ST. TAMPA, FL 33602 Site 28 of 42 in cluster AP
---	---

FL ASBESTOS	S123645403 N/A
-------------	-------------------

Relative:
Lower

ASBESTOS:	
Name:	OLD WOOLWORTH BUILDING
Address:	801 N. FRANKLIN ST.
City,State,Zip:	TAMPA, FL 33602
Facility ID:	AS05711391
Notification ID:	101985
Notification Type:	ORIGINAL
Project Type:	RENOVATION
Notification Status:	REVIEWED
Site Name:	OLD WOOLWORTH BUILDING
Ordered Demolition?:	Not reported
Annual Notification:	Not reported
Owner Name:	CW KRESS LLC
Contractor Name:	LANG ENVIRONMENTAL, INC. (TAMPA)
Start Date:	04/29/2019
Finish Date:	05/13/2019
Cementitious RACM:	Not reported
Cementitious SF:	0
Floor RACM:	Not reported
Floor SF:	0
Pipe RACM:	Not reported
Pipe SF:	0
CF RACM:	Not reported
Roof RACM:	Not reported
Roof SF:	0

Map ID
Direction
Distance
Elevation

MAP FINDINGS

Site

Database(s)

EDR ID Number
EPA ID Number

OLD WOOLWORTH BUILDING (Continued)

S123645403

Surface Mat RACM:	Not reported
Surface Mat SF:	0
Waste Disposal Site:	ANGELO'S RECYCLED MATERIALS - LARGO MRF
Waste Disposal Address:	1755 20TH AVENUE SE
Waste Disposal City:	LARGO
Waste Disposal State:	FL
Waste Disposal Zip:	33771
Transporter Name:	JVS CONTRACTING
Contractor is Transporter:	Not reported
Waste Disp ID:	49239
Waste Disp Source:	W
Transporter Address:	1608 N 43RD ST
Transporter City:	TAMPA
Transporter State:	FL
Transporter Zip:	33605
Date Receive:	04/29/2019

**AP914
NW
1/4-1/2
0.464 mi.
2450 ft.**

**CONE, J.L., PRES.
MARION & CASS ST.
TAMPA, FL
Site 29 of 42 in cluster AP**

**FL UIC S110327595
N/A**

**Relative:
Higher
Actual:
14 ft.**

UIC:	
Name:	CONE, J.L., PRES.
Address:	MARION & CASS ST.
City,State,Zip:	TAMPA, FL
Facility ID:	42623
GMS ID:	4029P03559
Well Name:	001
Facility Type:	5
Responsible Authority:	J.L. CONE, PRES.
Responsible Authority Address:	CEASER & COMBERLAND AVE.
Responsible Authority City:	TAMPA
Responsible Authority State:	FL
Responsible Authority Zip:	Not reported
Responsible Authority Tele:	Not reported
Section Township Range:	Not reported
Facility Status:	UNABLE TO FIELD VERIFY FACILITY
Facility Status Data:	02/22/2012
Well Type:	A/C RETURN-FLOW WELL (CLOSED-LOOP,NO ADDITIVES)
Injection Well Latitude:	27:56:53
Well EPA Number:	FLS402900679
Injection Well Longitude:	82:27:22
Well Status:	UNABLE TO FIELD VERIFY INJECTION WELL
Injection Interval Begin-End:	0-700
Depth:	Not reported
Complete Date:	Not reported
Date Injection Well Plugged:	Not reported
MIT Date:	Not reported
Start Date:	Not reported
District:	SWD

Map ID
Direction
Distance
Elevation

MAP FINDINGS

EDR ID Number
EPA ID Number

AP915
NW
1/4-1/2
0.465 mi.
2453 ft.
CASTELLANO PROPERTY
512 E CASS ST
TAMPA, FL
Site 30 of 42 in cluster AP

FL RGA LUST **S115166290**
N/A

Relative:
Higher
Actual:
15 ft.

RGA LUST:

2010	CASTELLANO PROPERTY	512 E CASS ST
2009	CASTELLANO PROPERTY	512 E CASS ST
2008	CASTELLANO PROPERTY	512 E CASS ST
2007	CASTELLANO PROPERTY	512 E CASS ST
2006	CASTELLANO PROPERTY	512 E CASS ST
2005	CASTELLANO PROPERTY	512 E CASS ST
2004	CASTELLANO PROPERTY	512 E CASS ST
2003	CASTELLANO PROPERTY	512 E CASS ST
2002	CASTELLANO PROPERTY	512 E CASS ST
2001	CASTELLANO PROPERTY	512 E CASS ST
2000	CASTELLANO PROPERTY	512 E CASS ST
1999	CASTELLANO PROPERTY	512 E CASS ST
1998	CASTELLANO PROPERTY	512 E CASS ST

AP916
NW
1/4-1/2
0.465 mi.
2453 ft.
JOHNNY S SERVICE STATION
512 E CASS ST
TAMPA, FL
Site 31 of 42 in cluster AP

EDR Hist Auto **1009100054**
N/A

Relative:
Higher

EDR Hist Auto

Actual:
15 ft.

Year:	Name:	Type:
1944	TAMIAMI TIRE & TREADS CO	GASOLINE AND OIL SERVICE STATION
1949	COLE ROY J	GASOLINE AND OIL SERVICE STATIONS
1955	STEWART A RALPH	GASOLINE SERVICE STATIONS
1969	JOHNNY S SERVICE STATION	GASOLINE STATIONS
1974	JOHNNY S SERVICE STATION	GASOLINE STATIONS
1978	JOHNNY S SERVICE STATION	GASOLINE STATION
1983	JOHNNY S SERVICE STATION	GASOLINE STATIONS

BA917
WSW
1/4-1/2
0.465 mi.
2455 ft.
MURRAY S STANDARD SERVICE
216 W PLATT
TAMPA, FL
Site 2 of 5 in cluster BA

EDR Hist Auto **1009102413**
N/A

Relative:
Lower

EDR Hist Auto

Actual:
2 ft.

Year:	Name:	Type:
1944	TILLMAN HUBERT B	GASOLINE AND OIL SERVICE STATION
1949	HOLLIS HAROLD	GASOLINE AND OIL SERVICE STATIONS
1959	MURRAY S STANDARD SERVICE	GASOLINE STATIONS
1962	MURRAY S STANDARD SERVICE	GASOLINE STATIONS
1969	BILL S STANDARD SERVICE	GASOLINE STATIONS

Map ID
Direction
Distance
Elevation

MAP FINDINGS

EDR ID Number
EPA ID Number

	Site	Database(s)	EDR ID Number EPA ID Number
AP918 NW 1/4-1/2 0.466 mi. 2458 ft. Relative: Higher Actual: 15 ft.	FLORIDAN HAT SHOP 508 E CASS TAMPA, FL Site 32 of 42 in cluster AP EDR Hist Cleaner Year: Name: 1949 FLORIDAN HAT SHOP	EDR Hist Cleaner Type: HAT CLEANERS AND BLOCKERS	1009207680 N/A

AP919 NW 1/4-1/2 0.466 mi. 2460 ft. Relative: Higher Actual: 15 ft.	CASS STREET GARAGE 506 CASS TAMPA, FL Site 33 of 42 in cluster AP EDR Hist Auto Year: Name: 1930 CASS STREET GARAGE	EDR Hist Auto Type: AUTOMOBILE REPAIRING	1009107313 N/A
--	---	---	---------------------------------

AP920 NW 1/4-1/2 0.466 mi. 2462 ft. Relative: Higher Actual: 14 ft.	PANAMA SALES CO 504 CASS TAMPA, FL Site 34 of 42 in cluster AP EDR Hist Auto Year: Name: 1920 PANAMA SALES CO 1934 SEMINOLE GARAGE	EDR Hist Auto Type: AUTOMOBILE REPAIRERS AUTOMOBILE REPAIRING	1009106816 N/A
--	---	---	---------------------------------

AP921 NW 1/4-1/2 0.467 mi. 2464 ft. Relative: Higher Actual: 14 ft.	DIXIE AUTOMOBILE SUPPLY CO 502 CASS TAMPA, FL Site 35 of 42 in cluster AP EDR Hist Auto Year: Name: 1920 DIXIE AUTOMOBILE SUPPLY CO	EDR Hist Auto Type: AUTOMOBILE REPAIRERS	1009106807 N/A
--	---	---	---------------------------------

BB922 WNW 1/4-1/2 0.468 mi. 2471 ft. Relative: Higher Actual: 8 ft.	BORNSTELN HERMAN D 622 TAMPA TAMPA, FL Site 17 of 40 in cluster BB EDR Hist Auto Year: Name: 1925 BORNSTEIN HERMAN D	EDR Hist Auto Type: AUTOMOBILE OILS AND GASOLINE	1009104622 N/A
--	--	---	---------------------------------

Map ID
Direction
Distance
Elevation

MAP FINDINGS

Site

Database(s)

EDR ID Number
EPA ID Number

BORNSTELN HERMAN D (Continued)

1009104622

1925 BORNSTEIN HERMAN D
1925 BORNSTELN HERMAN D

AUTOMOBILE SERVICE STATIONS
GAS FILLING STATIONS

AQ923
South
1/4-1/2
0.468 mi.
2472 ft.

HARBOUR ISLAND ATHLETIC CLUB
900 HARBOUR ISLAND BLVD
TAMPA, FL 33602

FINDS 1008213398
N/A

Site 12 of 12 in cluster AQ

Relative:
Lower

FINDS:
Registry ID: 110020883784

Actual:
3 ft.

Click Here:

Environmental Interest/Information System:

US EPA Air Quality System (AQS) contains ambient air pollution data collected by EPA, State, Local, and Tribal air pollution control agencies from thousands of monitoring stations.

[Click this hyperlink](#) while viewing on your computer to access additional FINDS: detail in the EDR Site Report.

AU924
West
1/4-1/2
0.468 mi.
2473 ft.

PHIL S SIXTY SIX SERVICE STATION
104 PLANT AVE
TAMPA, FL

EDR Hist Auto 1009103304
N/A

Site 2 of 3 in cluster AU

Relative:
Higher

EDR Hist Auto

Actual:
10 ft.

Year: Name:
1939 HYDE PARK SERVICE STATION
1944 HYDE PARK SERVICE STATION
1949 HYDE PARK SERVICE STATION
1949 HYDE PARK GARAGE
1955 PHIL S SIXTY SIX SERVICE STATIO
1959 PHILLIPS 66 SERVICE STATION
1962 PHIL S SERVICE STATION

Type:
GASOLINE AND OIL SERVICE STATIONS
GASOLINE AND OIL SERVICE STATION
GASOLINE AND OIL SERVICE STATIONS
AUTOMOBILE REPAIRING
GASOLINE SERVICE STATIONS
GASOLINE STATIONS
GASOLINE STATIONS

AU925
West
1/4-1/2
0.468 mi.
2473 ft.

BRADLEY ANN E MRS
104 PLANT
TAMPA, FL

EDR Hist Cleaner 1009209894
N/A

Site 3 of 3 in cluster AU

Relative:
Higher

EDR Hist Cleaner

Actual:
10 ft.

Year: Name:
1949 BRADLEY ANN E MRS

Type:
CLEANERS AND DYERS

Map ID
Direction
Distance
Elevation

MAP FINDINGS

Site

Database(s)

EDR ID Number
EPA ID Number

AS926
West
1/4-1/2
0.469 mi.
2476 ft.
RIVER PLACE
238 W KENNEDY BLVD
TAMPA, FL 33606
Site 12 of 13 in cluster AS

FL LUST
FL UST
U002038285
N/A

Relative:
Higher

LUST:

Actual:
8 ft.

Name: RIVER PLACE
Address: 238 W KENNEDY BLVD
City,State,Zip: TAMPA, FL 33606
Region: STATE
Facility Id: 9401996
Facility Status: CLOSED
Facility Type: C - Fuel user/Non-retail
Facility Phone: (813)273-4200
Facility Cleanup Rank: Not reported
District: Southwest District
Lat/Long (dms): 27 56 44.75 / 82 27 42.6
Section: Not reported
Township: Not reported
Range: Not reported
Feature: Not reported
Method: UNVR
Datum: Not reported
Score: 27
Score Effective Date: 1997-11-04 00:00:00
Score When Ranked: Not reported
Operator: Not reported
Name Update: Not reported
Address Update: Not reported

Petroleum Cleanup PCT Facility Score:

Facility Cleanup Status: CMPL - COMPLETED
Contact: CARTER MCCAIN
Contact Company: HILLSBOROUGH RIVER REALTY CORP
Contact Address: PO BOX 1531
Contact City/State/Zip: TAMPA, FL 33601
Phone: (813)273-4200
Bad Address Ind: N
State: FL
Zip: 33606
Score: 27
Score Effective Date: 1997-11-04 00:00:00
Related Party ID: 38078
Primary RP Role: ACCOUNT OWNER
RP Begin Date: 1994-11-22
RP Zip: Not reported
RP Extension: Not reported

Discharge Cleanup Summary:

Discharge Date: 10/27/1994
PCT Discharge Combined: Not reported
Cleanup Required: R - CLEANUP REQUIRED
Discharge Cleanup Status: NFA - NFA COMPLETE
Disch Cleanup Status Date: 11/14/1997
Cleanup Work Status: COMPLETED
Information Source: D - DISCHARGE NOTIFICATION
Other Source Description: Not reported
Eligibility Indicator: E - ELIGIBLE

Map ID
Direction
Distance
Elevation

MAP FINDINGS

Site

Database(s)

EDR ID Number
EPA ID Number

RIVER PLACE (Continued)

U002038285

Site Manager: MCKELVEY_M
Site Mgr End Date: 11/3/2000
Tank Office: PCLP29 - HILLSBOROUGH ENVIRONMENTAL PROTECTION COMMISSION

Petroleum Cleanup Program Eligibility:
Facility ID: 9401996
Discharge Date: 10/27/1994
Pct Discharge Combined With: Not reported
Cleanup Required: R - CLEANUP REQUIRED
Discharge Cleanup Status: NFA - NFA COMPLETE
Disch Cleanup Status Date: 11/14/1997
Cleanup Work Status: COMPLETED
Information Source: Not reported
Other Source Description: Not reported
Application Received Date: Not reported
Cleanup Program: A - ABANDONED TANK RESTORATION PROGRAM
Eligibility Status: Not reported
Elig Status Date: Not reported
Letter Of Intent Date: Not reported
Redetermined: Not reported
Inspection Date: Not reported
Site Manager: MCKELVEY_M
Site Mgr End Date: 11/3/2000
Tank Office: PCLP29 - HILLSBOROUGH ENVIRONMENTAL PROTECTION COMMISSION
Deductible Amount: Not reported
Deductible Paid To Date: Not reported
Co-Pay Amount: Not reported
Co-Pay Paid To Date: Not reported
Cap Amount: 0

Contaminated Media:
Discharge Date: 10/27/1994
Pct Discharge Combined With: Not reported
Cleanup Required: R - CLEANUP REQUIRED
Discharge Cleanup Status: NFA - NFA COMPLETE
Disch Cleanup Status Date: 11/14/1997
Cleanup Work Status: COMPLETED
Information Source: D - DISCHARGE NOTIFICATION
Other Source Description: Not reported
Elig Indicator: E - ELIGIBLE
Site Manager: MCKELVEY_M
Site Mgr End Date: 11/3/2000
Tank Office: PCLP29 - HILLSBOROUGH ENVIRONM
Contaminated Drinking Wells: 0
Contaminated Monitoring Well: No
Contaminated Soil: Yes
Contaminated Surface Water: No
Contaminated Ground Water: No
Pollutant: M - Fuel Oil - Onsite Heat
Pollutant Other Description: Not reported
Gallons Discharged: Not reported

Task Information:
District: SWD
Facility ID: 9401996
Facility Status: CLOSED
Facility Type: C - Fuel user/Non-retail -
County: HILLSBOROUGH
County ID: 29

Map ID
Direction
Distance
Elevation

MAP FINDINGS

Site

Database(s)

EDR ID Number
EPA ID Number

RIVER PLACE (Continued)

U002038285

Cleanup Eligibility Status: E
Source Effective Date: 11-14-1997
Discharge Date: 10-27-1994
Cleanup Required: R - CLEANUP REQUIRED
Discharge Cleanup Status: NFA - NFA COMPLETE
Disch Cleanup Status Date: 11-14-1997
SRC Action Type: NFA - NO FURTHER ACTION
SRC Submit Date: 09-15-1997
SRC Review Date: 11-14-1997
SRC Completion Status: A - APPROVED
SRC Issue Date: 11-14-1997
SRC Comment: Not reported
Cleanup Work Status: COMPLETED
Site Mgr: MCKELVEY_M
Site Mgr End Date: 11-03-2000
Tank Office: PCLP29 - Hillsborough County
SR Task ID: 45577
SR Cleanup Responsible: RP - RESPONSIBLE PARTY
SR Funding Eligibility Type: -
SR Actual Cost: Not reported
SR Completion Date: Not reported
SR Payment Date: Not reported
SR Oral Date: Not reported
SR Written Date: 03-04-1997
SR Soil Removal: Y
SR Free Product Removal: Not reported
SR Soil Tonnage Removed: Not reported
SR Soil Treatment: Y
SR Other Treatment: Not reported
SR Alternate Proc Received Date: Not reported
SR Alternate Procedure Status: Not reported
SR Alternate Procedure Status Date: Not reported
SR Alternate Procedure Comments: Not reported
SA Task ID: 45578
SA Cleanup Responsible: RP - RESPONSIBLE PARTY
SA Funding Eligibility Type: -
SA Actual Cost: Not reported
SA Completion Date: Not reported
SA Payment Date: Not reported
RAP Task ID: Not reported
RAP Cleanup Responsible ID: -
RAP Funding Eligibility Type: -
RAP Actual Cost: Not reported
RAP Completion Date: Not reported
RAP Payment Date: Not reported
RAP Last Order Approved: Not reported
RA Task ID: 62178
RA Cleanup Responsible: RP - RESPONSIBLE PARTY
RA Funding Eligibility Type: -
RA Years to Complete: 0
RA Actual Cost: Not reported

[Click here for Florida Oculus:](#)

UST:

Facility Id: 9401996
Facility Status: CLOSED

Map ID
Direction
Distance
Elevation

MAP FINDINGS

Site

Database(s)

EDR ID Number
EPA ID Number

RIVER PLACE (Continued)

U002038285

Type Description: Fuel user/Non-retail
Facility Phone: 8132734200
Region: STATE
Positioning Method: UNVR
Lat/Long (dms): 27 56 45 / 82 27 44

Owner:
Owner Id: 38078
Owner Name: HILLSBOROUGH RIVER REALTY CORP
Owner Address: PO BOX 1531
Owner Address 2: % MACFARLANE AUSLEY ET AL
Owner City,St,Zip: TAMPA, FL 33601
Owner Contact: CARTER MCCAIN
Owner Phone: 8132734200

Tank Info:
Name: RIVER PLACE
Address: 238 W KENNEDY BLVD
City: TAMPA
Zip: 33606
Tank Id: 1
Status: Removed
Status Date: 11/01/1994
Install Date: Not reported
Substance: Unknown/Not reported
Content Description: Unknown/Not Reported
Gallons: 500
Vessel Indicator: TANK
Tank Location: UNDERGROUND
DEP Contractor: P

[Click here for Florida Oculus:](#)

AS927 **RIVER PLACE**
West **238 W KENNEDY BLVD**
1/4-1/2 **TAMPA, FL**
0.469 mi.
2476 ft. **Site 13 of 13 in cluster AS**

FL RGA LUST **S115194229**
N/A

Relative:
Higher
Actual:
8 ft.

RGA LUST:

2012	RIVER PLACE	238 W KENNEDY BLVD
2011	RIVER PLACE	238 W KENNEDY BLVD
2010	RIVER PLACE	238 W KENNEDY BLVD
2009	RIVER PLACE	238 W KENNEDY BLVD
2008	RIVER PLACE	238 W KENNEDY BLVD
2007	RIVER PLACE	238 W KENNEDY BLVD
2006	RIVER PLACE	238 W KENNEDY BLVD
2005	RIVER PLACE	238 W KENNEDY BLVD
2004	RIVER PLACE	238 W KENNEDY BLVD
2003	RIVER PLACE	238 W KENNEDY BLVD
2002	RIVER PLACE	238 W KENNEDY BLVD
2001	RIVER PLACE	238 W KENNEDY BLVD
2000	RIVER PLACE	238 W KENNEDY BLVD
1999	RIVER PLACE	238 W KENNEDY BLVD
1998	RIVER PLACE	238 W KENNEDY BLVD

Map ID
Direction
Distance
Elevation

MAP FINDINGS

EDR ID Number
EPA ID Number

BB928 **TAMPA ELECTRIC CO-TECO PLAZA** **FL RGA LUST** **S115201160**
WNW **700 N TAMPA ST** **N/A**
1/4-1/2 **TAMPA, FL**
0.470 mi.
2479 ft. **Site 18 of 40 in cluster BB**

Relative: RGA LUST:
Lower 2012 TAMPA ELECTRIC CO-TECO PLAZA 700 N TAMPA ST
2011 TAMPA ELECTRIC CO-TECO PLAZA 700 N TAMPA ST
Actual: 2010 TAMPA ELECTRIC CO-TECO PLAZA 700 N TAMPA ST
7 ft. 2009 TAMPA ELECTRIC CO-TECO PLAZA 700 N TAMPA ST
2008 TAMPA ELECTRIC CO-TECO PLAZA 700 N TAMPA ST
2007 TAMPA ELECTRIC CO-TECO PLAZA 700 N TAMPA ST
2006 TAMPA ELECTRIC CO-TECO PLAZA 700 N TAMPA ST
2005 TAMPA ELECTRIC CO-TECO PLAZA 700 N TAMPA ST
2004 TAMPA ELECTRIC CO-TECO PLAZA 700 N TAMPA ST
2003 TAMPA ELECTRIC CO-TECO PLAZA 700 N TAMPA ST
2002 TAMPA ELECTRIC CO-TECO PLAZA 700 N TAMPA ST
2001 TAMPA ELECTRIC CO-TECO PLAZA 700 N TAMPA ST

BB929 **TAMPA ELECTRIC CO.-TECO PLAZA** **FL RGA LUST** **S115201165**
WNW **700 N TAMPA ST** **N/A**
1/4-1/2 **TAMPA, FL**
0.470 mi.
2479 ft. **Site 19 of 40 in cluster BB**

Relative: RGA LUST:
Lower 2000 TAMPA ELECTRIC CO.-TECO PLAZA 700 N TAMPA ST
Actual: 1999 TAMPA ELECTRIC CO.-TECO PLAZA 700 N TAMPA ST
7 ft. 1998 TAMPA ELECTRIC CO.-TECO PLAZA 700 N TAMPA ST

BB930 **TAMPA ELECTRIC CO-TECO PLAZA** **FL LUST** **U003804025**
WNW **700 N TAMPA ST** **FL UST** **N/A**
1/4-1/2 **TAMPA, FL 33602**
0.470 mi.
2479 ft. **Site 20 of 40 in cluster BB**

Relative: LUST:
Lower Name: TAMPA ELECTRIC CO-TECO PLAZA
Actual: Address: 700 N TAMPA ST
7 ft. City,State,Zip: TAMPA, FL 33602
Region: STATE
Facility Id: 8732442
Facility Status: CLOSED
Facility Type: C - Fuel user/Non-retail
Facility Phone: (813)760-5881
Facility Cleanup Rank: 7440
District: Southwest District
Lat/Long (dms): 27 56 59.69 / 82 27 36.62
Section: 24
Township: 29S
Range: 18E
Feature: Not reported
Method: ADDM
Datum: 0
Score: 21
Score Effective Date: 2003-06-20 00:00:00
Score When Ranked: 21

Map ID
Direction
Distance
Elevation

MAP FINDINGS

Site

Database(s)

EDR ID Number
EPA ID Number

TAMPA ELECTRIC CO-TECO PLAZA (Continued)

U003804025

Operator: GREGORY MINDER
Name Update: 2001-09-14 00:00:00
Address Update: 2005-09-09 00:00:00

Petroleum Cleanup PCT Facility Score:

Facility Cleanup Status: CMPL - COMPLETED
Contact: GREGORY MINDER
Contact Company: NOVARE INTOWN TAMPA DEVELOPMENT CO
Contact Address: 100 E MADISON ST # 100
Contact City/State/Zip: TAMPA, FL 33602
Phone: (813)760-5881
Bad Address Ind: N
State: FL
Zip: 33602, 4403
Score: 21
Score Effective Date: 2003-06-20 00:00:00
Related Party ID: 58804
Primary RP Role: ACCOUNT OWNER
RP Begin Date: 2005-09-09
RP Zip: Not reported
RP Extension: Not reported

Discharge Cleanup Summary:

Discharge Date: 11/1/1986
PCT Discharge Combined: Not reported
Cleanup Required: R - CLEANUP REQUIRED
Discharge Cleanup Status: SRCR - SRCR COMPLETE
Disch Cleanup Status Date: 10/4/2007
Cleanup Work Status: COMPLETED
Information Source: E - EDI
Other Source Description: Not reported
Eligibility Indicator: E - ELIGIBLE
Site Manager: MCKELVEY_M
Site Mgr End Date: 8/31/2007
Tank Office: PCLP29 - HILLSBOROUGH ENVIRONMENTAL PROTECTION COMMISSION

Petroleum Cleanup Program Eligibility:

Facility ID: 8732442
Discharge Date: 11/1/1986
Pct Discharge Combined With: Not reported
Cleanup Required: R - CLEANUP REQUIRED
Discharge Cleanup Status: SRCR - SRCR COMPLETE
Disch Cleanup Status Date: 10/4/2007
Cleanup Work Status: COMPLETED
Information Source: Not reported
Other Source Description: Not reported
Application Received Date: Not reported
Cleanup Program: E - EARLY DETECTION INCENTIVE
Eligibility Status: Not reported
Elig Status Date: Not reported
Letter Of Intent Date: Not reported
Redetermined: Not reported
Inspection Date: Not reported
Site Manager: MCKELVEY_M
Site Mgr End Date: 8/31/2007
Tank Office: PCLP29 - HILLSBOROUGH ENVIRONMENTAL PROTECTION COMMISSION
Deductible Amount: Not reported
Deductible Paid To Date: Not reported

Map ID
Direction
Distance
Elevation

MAP FINDINGS

Site

Database(s)

EDR ID Number
EPA ID Number

TAMPA ELECTRIC CO-TECO PLAZA (Continued)

U003804025

Co-Pay Amount:	Not reported
Co-Pay Paid To Date:	Not reported
Cap Amount:	0
Contaminated Media:	
Discharge Date:	11/1/1986
Pct Discharge Combined With:	Not reported
Cleanup Required:	R - CLEANUP REQUIRED
Discharge Cleanup Status:	SRCR - SRCR COMPLETE
Disch Cleanup Status Date:	10/4/2007
Cleanup Work Status:	COMPLETED
Information Source:	E - EDI
Other Source Description:	Not reported
Elig Indicator:	E - ELIGIBLE
Site Manager:	MCKELVEY_M
Site Mgr End Date:	8/31/2007
Tank Office:	PCLP29 - HILLSBOROUGH ENVIRONM
Contaminated Drinking Wells:	0
Contaminated Monitoring Well:	Yes
Contaminated Soil:	No
Contaminated Surface Water:	No
Contaminated Ground Water:	Yes
Pollutant:	Z - Other Non Regulated
Pollutant Other Description:	Not reported
Gallons Discharged:	Not reported
Task Information:	
District:	SWD
Facility ID:	8732442
Facility Status:	CLOSED
Facility Type:	C - Fuel user/Non-retail -
County:	HILLSBOROUGH
County ID:	29
Cleanup Eligibility Status:	E
Source Effective Date:	08-31-2007
Discharge Date:	11-01-1986
Cleanup Required:	R - CLEANUP REQUIRED
Discharge Cleanup Status:	SRCR - SRCR COMPLETE
Disch Cleanup Status Date:	10-04-2007
SRC Action Type:	SRCR - SITE REHABILITATION COMPLETION REPORT
SRC Submit Date:	08-09-2007
SRC Review Date:	08-31-2007
SRC Completion Status:	A - APPROVED
SRC Issue Date:	10-04-2007
SRC Comment:	Not reported
Cleanup Work Status:	COMPLETED
Site Mgr:	MCKELVEY_M
Site Mgr End Date:	08-31-2007
Tank Office:	PCLP29 - Hillsborough County
SR Task ID:	47844
SR Cleanup Responsible:	RP - RESPONSIBLE PARTY
SR Funding Eligibility Type:	-
SR Actual Cost:	Not reported
SR Completion Date:	01-26-2002
SR Payment Date:	Not reported
SR Oral Date:	Not reported
SR Written Date:	05-06-2002
SR Soil Removal:	Y

Map ID
Direction
Distance
Elevation

MAP FINDINGS

Site

Database(s)

EDR ID Number
EPA ID Number

TAMPA ELECTRIC CO-TECO PLAZA (Continued)

U003804025

SR Free Product Removal: Y
SR Soil Tonnage Removed: 675
SR Soil Treatment: Not reported
SR Other Treatment: 4800 GALS H2O
SR Alternate Proc Received Date: Not reported
SR Alternate Procedure Status: Not reported
SR Alternate Procedure Status Date: Not reported
SR Alternate Procedure Comments: Not reported
SA Task ID: 47845
SA Cleanup Responsible: RP - RESPONSIBLE PARTY
SA Funding Eligibility Type: -
SA Actual Cost: Not reported
SA Completion Date: 10-11-1994
SA Payment Date: Not reported
RAP Task ID: 47846
RAP Cleanup Responsible ID: RP - RESPONSIBLE PARTY
RAP Funding Eligibility Type: -
RAP Actual Cost: Not reported
RAP Completion Date: 12-27-2000
RAP Payment Date: Not reported
RAP Last Order Approved: Not reported
RA Task ID: 47847
RA Cleanup Responsible: RP - RESPONSIBLE PARTY
RA Funding Eligibility Type: -
RA Years to Complete: 0
RA Actual Cost: Not reported

[Click here for Florida Oculus:](#)

UST:

Facility Id: 8732442
Facility Status: CLOSED
Type Description: Fuel user/Non-retail
Facility Phone: 8137605881
Region: STATE
Positioning Method: ADDM
Lat/Long (dms): 27 56 58.8731999 / 82 27 35.9819999

Owner:

Owner Id: 58804
Owner Name: NOVARE INTOWN TAMPA DEVELOPMENT CO
Owner Address: 100 E MADISON ST # 100
Owner Address 2: Not reported
Owner City,St,Zip: TAMPA, FL 33602
Owner Contact: GREGORY MINDER
Owner Phone: 8137605881

Tank Info:

Name: TAMPA ELECTRIC CO-TECO PLAZA
Address: 700 N TAMPA ST
City: TAMPA
Zip: 33602
Tank Id: 1
Status: Closed in place
Status Date: Not reported
Install Date: Not reported
Substance: Unleaded gas

Map ID
Direction
Distance
Elevation

MAP FINDINGS

Site

Database(s)

EDR ID Number
EPA ID Number

TAMPA ELECTRIC CO-TECO PLAZA (Continued)

U003804025

Content Description: Unleaded Gas
Gallons: 6000
Vessel Indicator: TANK
Tank Location: UNDERGROUND
DEP Contractor: P

Name: TAMPA ELECTRIC CO-TECO PLAZA
Address: 700 N TAMPA ST
City: TAMPA
Zip: 33602
Tank Id: 2
Status: Closed in place
Status Date: 12/31/1987
Install Date: Not reported
Substance: Unleaded gas
Content Description: Unleaded Gas
Gallons: 6000
Vessel Indicator: TANK
Tank Location: UNDERGROUND
DEP Contractor: P

Name: TAMPA ELECTRIC CO-TECO PLAZA
Address: 700 N TAMPA ST
City: TAMPA
Zip: 33602
Tank Id: 3
Status: Removed
Status Date: 06/01/2005
Install Date: 7/1/1935
Substance: Kerosene
Content Description: Kerosene
Gallons: 550
Vessel Indicator: TANK
Tank Location: UNDERGROUND
DEP Contractor: P

[Click here for Florida Oculus:](#)

BB931
WNW
1/4-1/2
0.473 mi.
2498 ft.

SKYPOINT
710 TAMPA ST (THE ENTIRE BLOCK OUTLINED
TAMPA, FL 33602
Site 21 of 40 in cluster BB

FINDS 1011418082
N/A

Relative:
Lower

FINDS:
Registry ID: 110035563896

Actual:
7 ft.

[Click Here:](#)

Environmental Interest/Information System:

Florida Environmental System Today Application (FIESTA) Data
Maintenance (FDM) system maintains entity, environmental interest and
affiliation data for the State of Florida.

[Click this hyperlink](#) while viewing on your computer to access
additional FINDS: detail in the EDR Site Report.

Map ID
Direction
Distance
Elevation

MAP FINDINGS

Site

Database(s)

EDR ID Number
EPA ID Number

AW932
South
1/4-1/2
0.474 mi.
2505 ft.

863 SEDDON COVE WAY
TAMPA, FL

Site 3 of 3 in cluster AW

ERNS **2003709361**
N/A

Relative:
Lower

Incident Commons:

Actual:
1 ft.

NRC Report #: 709361
Description of Incident: AN UNKNOWN SHEEN WAS DISCOVERED IN THE TAMPA BAY.
Type of Incident: UNKNOWN SHEEN
Incident Cause: UNKNOWN
Incident Date Time: 2003-12-30 18:30:00
Incident DTG: DISCOVERED
Incident Location: UNKNOWN SHEEN INCIDENT
Loaction Address: 863 SEDDON COVE WAY
Location Street 1: Not reported
Location Street 2: Not reported
Location Nearest City: TAMPA
Location State: FL
Location County: HILLSBOROUGH
Location Zip: Not reported
Distance From City: Not reported
Distance Units: Not reported
Direction From City: Not reported
Lat Deg: Not reported
Lat Min: Not reported
Lat Sec: Not reported
Lat Quad: Not reported
Long Deg: Not reported
Long Min: Not reported
Long Sec: Not reported
Long Quad: Not reported
Location Section: Not reported
Location Township: Not reported
Location range: Not reported
Potential Range: Not reported

Incidents:

NRC Report #: 709361
Aircraft Type: Not reported
Aircraft Model: Not reported
Aircraft ID: Not reported
Aircraft Fuel Capacity: Not reported
Aircraft Fuel Capacity Units: Not reported
Aircraft Fuel on Board: Not reported
Aircraft Fuel on Board Units: Not reported
Aircraft Spot Number: Not reported
Aircraft Hanger: Not reported
Aircraft Runway Number: Not reported
Road Mile Marker: Not reported
Building ID: Not reported
Type of Fixed Object: Not reported
Power Generating Facility: U
Generating Capacity: Not reported
Type of Fuel: Not reported
NPDES: Not reported
NPDES Compliance: U
Pipeline Type: Not reported
DOT Regulated: U
Pipeline Above Ground: ABOVE

Map ID
Direction
Distance
Elevation

MAP FINDINGS

Site

Database(s)

EDR ID Number
EPA ID Number

(Continued)

2003709361

Exposed Underwater:	N
Pipeline Covered:	U
Railroad Hotline:	Not reported
Grade Crossing:	N
Location Subdivision:	Not reported
Railroad Milepost:	Not reported
Type Vehicle Involved:	Not reported
Crossing Device Type:	Not reported
Device Operational:	Y
DOT Crossing Number:	Not reported
Brake Failure:	N
Description of Tank:	Not reported
Tank Above Ground:	ABOVE
Transportable Container:	U
Tank Regulated:	U
Tank Regulated By:	Not reported
Tank ID:	Not reported
Capacity of Tank:	Not reported
Capacity of Tank Units:	Not reported
Actual Amount:	Not reported
Actual Amount Units:	Not reported
Platform Rig Name:	Not reported
Platform Letter:	Not reported
Location Area ID:	Not reported
Location Block ID:	Not reported
OCSG Number:	Not reported
OCSP Number:	Not reported
State Lease Number:	Not reported
Pier Dock Number:	Not reported
Berth Slip Number:	Not reported
Continuous Release Type:	Not reported
Initial Continuous Release No:	Not reported
Continuous Release Permit:	Not reported
Allision:	N
Type of Structure:	Not reported
Structure Name:	Not reported
Structure Operational:	U
Airbag Deployed:	Not reported
Date Tiem Normal Service:	Not reported
Service Disruption Time:	Not reported
Service Disruption Units:	Not reported
Transit Bus Flag:	Not reported
CR Begin Date:	Not reported
CR End Date:	Not reported
CR Change Date:	Not reported
FBI Contact:	Not reported
FBI Contact Date Time:	Not reported
Sub Part C Testing Req:	XXX
Conductor Testing:	Not reported
Engineer Testing:	Not reported
Trainman Testing:	Not reported
Yard Foreman Testing:	Not reported
RCL Operator Testing:	Not reported
Brakeman Testing:	Not reported
Train Dispatcher Testing:	Not reported
Signalman Testing:	Not reported
Other Employee Testing:	Not reported

Map ID
Direction
Distance
Elevation

MAP FINDINGS

Site

Database(s)

EDR ID Number
EPA ID Number

(Continued)

2003709361

Unknown Testing: Not reported
Passenger Handling: Not reported
Passenger Route: XXX
Passenger Delay: XXX

Incident Details:

NRC Report #: 709361
Fire Involved: N
Fire Extinguished: U
Any Evacuations: N
Number Evacuated: Not reported
Who Evacuated: Not reported
Radius of Evacuation: Not reported
Any Injuries: N
Number Injured: Not reported
Number Hospitalized: Not reported
Any Fatalities: N
Number Fatalities: Not reported
Any Damages: N
Damage Amount: Not reported
Air Corridor Closed: N
Air Corridor Desc: Not reported
Air Closure Time: Not reported
Waterway Closed: N
Waterway Desc: Not reported
Waterway Closure Time: Not reported
Road Closed: N
Road Desc: Not reported
Road Closure Time: Not reported
Closure Direction: Not reported
Major Artery: N
Track Closed: N
Track Desc: Not reported
Track Closure Time: Not reported
Media Interest: NONE
Medium Desc: WATER
Additional Medium Info: TAMPA BAY
Body of Water: TAMPA BAY
Tributary of: Not reported
Release Secured: U
Estimated Duration of Release: Not reported
Release rate: Not reported
Desc Remedial Action: NOTIFIED THE USCG
State Agency on Scene: Not reported
State Agency Report Number: Not reported
Other Agency Notified: Not reported
Weather Conditions: CLEAR
Air Temperature: Not reported
Wind Speed: Not reported
Wind Direction: Not reported
Water Supply Contaminated: N
Sheen Size: Not reported
Sheen Color: Not reported
Direction of Sheen Travel: Not reported
Sheen Odor Description: Not reported
Wave Condition: Not reported
Current Speed: Not reported

Map ID
Direction
Distance
Elevation

MAP FINDINGS

Site

Database(s)

EDR ID Number
EPA ID Number

(Continued)

2003709361

Current Direction: Not reported
Water Temperature: Not reported
Track Close Dir: Not reported
Empl Fatality: Not reported
Pass Fatality: Not reported
Community Impact: N
Wind Speed Unit: Not reported
Employee Injuries: Not reported
Passenger Injuries: Not reported
Occupant Fatality: Not reported
Current Speed Unit: Not reported
Road Closure Units: Not reported
Track CLosure Units: Not reported
Sheen Size Units: Not reported
Additional Info: NONE
State Agency Notified: Not reported
Federal Agency Notified: USCG
nearest River Mile Marker: Not reported
Sheen Size Length: Not reported
Sheen Size Length Units: Not reported
Sheen Size Width: Not reported
Sheen Size Width Units: Not reported
Offshore: N
Duration Unit: Not reported
Release Rate Unit: Not reported
Release Rate Rate: Not reported
Passengers Transferred: UNK

Calls:

NRC Report #: 709361
Site ID: 2003709361
Date Time Received: 2003-12-30 18:59:14
Date Time Complete: 2003-12-30 19:02:29
Call Type: INC
Responsible Company: Not reported
Responsible Org Type: UNKNOWN
Responsible City: Not reported
Responsible State: XX
Responsible Zip: Not reported
On Behalf: N
Source: TELEPHONE

Material Involved:

NRC Report #: 709361
Chris Code: OUN
Case Number: 000000-00-0
UN Number: Not reported
Amount of Material: 20
Unit of Measure: GALLON(S)
Name of Material: UNKNOWN OIL
If Reached Water: YES
Amount in Water: 20
Unit of Measure Reach Water: GALLON(S)

Map ID
Direction
Distance
Elevation

MAP FINDINGS

Site

Database(s)

EDR ID Number
EPA ID Number

BC933
NNE
1/4-1/2
0.475 mi.
2509 ft.

CHANNELSIDE DRIVE SPILL
ADAMO AND CHANNELSIDE DRIVE
TAMPA, FL

SEMS **1008377369**
FLN000409815

Site 1 of 15 in cluster BC

Relative:
Higher

Actual:
11 ft.

SEMS:

Site ID: 0409815
EPA ID: FLN000409815
Name: CHANNELSIDE DRIVE SPILL
Address: ADAMO AND CHANNELSIDE DRIVE
Address 2: Not reported
City,State,Zip: TAMPA, FL
Cong District: Not reported
FIPS Code: 12057
Latitude: Not reported
Longitude: Not reported
FF: N
NPL: Not on the NPL
Non NPL Status: Removal Only Site (No Site Assessment Work Needed)

SEMS Detail:

Region: 04
Site ID: 0409815
EPA ID: FLN000409815
Site Name: CHANNELSIDE DRIVE SPILL
NPL: N
FF: N
OU: 00
Action Code: AR
Action Name: ADMIN REC
SEQ: 1
Start Date: Not reported
Finish Date: 12/9/2005 5:00:00 AM
Qual: Not reported
Current Action Lead: EPA Perf

Region: 04
Site ID: 0409815
EPA ID: FLN000409815
Site Name: CHANNELSIDE DRIVE SPILL
NPL: N
FF: N
OU: 00
Action Code: RV
Action Name: RMVL
SEQ: 1
Start Date: 2005-09-14 04:00:00
Finish Date: 12/13/2005 5:00:00 AM
Qual: C
Current Action Lead: EPA Perf

Map ID
Direction
Distance
Elevation

MAP FINDINGS

EDR ID Number
EPA ID Number

	Site	Database(s)	EDR ID Number EPA ID Number
AP934 NW 1/4-1/2 0.475 mi. 2510 ft. Relative: Higher Actual: 12 ft.	FLORTIDAN HAT SHOP 415 CASS TAMPA, FL Site 36 of 42 in cluster AP EDR Hist Cleaner Year: Name: 1939 FLORTIDAN HAT SHOP	EDR Hist Cleaner Type: HAT CLEANERS AND BLOCKERS	1009212261 N/A

AP935 NW 1/4-1/2 0.476 mi. 2512 ft. Relative: Higher Actual: 12 ft.	JEFFRIES C H GO 413 CASS TAMPA, FL Site 37 of 42 in cluster AP EDR Hist Auto Year: Name: 1920 JEFFRIES C H GO	EDR Hist Auto Type: AUTOMOBILE REPAIRERS	1009106812 N/A
--	---	---	---------------------------------

AP936 NW 1/4-1/2 0.476 mi. 2514 ft. Relative: Higher Actual: 12 ft.	CHICKLITS NICHOLAS 411 CASS TAMPA, FL Site 38 of 42 in cluster AP EDR Hist Cleaner Year: Name: 1930 CHICKLITS NICHOLAS 1934 CHICKLITS NICHOLAS	EDR Hist Cleaner Type: HAT CLEANERS AND BLOCKERS HAT CLEANERS AND BLOCKERS	1009210014 N/A
--	---	--	---------------------------------

BB937 WNW 1/4-1/2 0.476 mi. 2515 ft. Relative: Lower Actual: 7 ft.	EUREKA CLEANING CO 703 TAMPA TAMPA, FL Site 22 of 40 in cluster BB EDR Hist Cleaner Year: Name: 1920 EUREKA CLEANING CO	EDR Hist Cleaner Type: CLOTHES CLEANERS AND PRESSERS	1009209188 N/A
---	---	---	---------------------------------

AP938 NW 1/4-1/2 0.477 mi. 2517 ft. Relative: Higher Actual: 12 ft.	DE LUXE LAUNDRY & CLEANERS BRANCHES 407 E CASS TAMPA, FL Site 39 of 42 in cluster AP EDR Hist Cleaner Year: Name: 1944 DE LUXE LAUNDRY & CLEANERS	EDR Hist Cleaner Type: LAUNDRIES STEAM	1009208106 N/A
--	---	---	---------------------------------

Map ID
Direction
Distance
Elevation

MAP FINDINGS

Site

Database(s)

EDR ID Number
EPA ID Number

DE LUXE LAUNDRY & CLEANERS BRANCHES (Continued)

1009208106

1949 DE LUXE LAUNDRY & CLEANERS BRAN LAUNDRIES

BB939 **EMPIRE TAILORS & CLEANERS**
WNW **711 TAMPA**
1/4-1/2 **TAMPA, FL**

EDR Hist Cleaner **1009208599**
N/A

0.478 mi.
2525 ft.

Site 23 of 40 in cluster BB

Relative: EDR Hist Cleaner
Higher

Actual: Year: Name:
8 ft. 1934 EMPIRE TAILORS & CLEANERS
1939 EMPIRE TAILORS & CLEANERS

Type:
CLOTHES PRESSERS AND CLEANERS
CLOTHES PRESSERS AND CLEANERS

AP940 **FLORIDAN GARAGE**
NW **412 E CASS**
1/4-1/2 **TAMPA, FL**

EDR Hist Auto **1009104144**
N/A

0.483 mi.
2550 ft.

Site 40 of 42 in cluster AP

Relative: EDR Hist Auto
Higher

Actual: Year: Name:
12 ft. 1930 SIEK GARAGE CO
1934 SIEK GARAGE CO
1939 FLORIDAN GARAGE INC
1949 FLORIDAN GARAGE

Type:
AUTOMOBILE GARAGES
AUTOMOBILE GARAGES
AUTOMOBILE GARAGES
AUTOMOBILE GARAGES

BC941 **CHANNELSIDE DRIVE SPILL**
NNE **ADAMO AND CHANNELSIDE DRIVE**
1/4-1/2 **TAMPA, FL 33602**

FINDS **1008894437**
N/A

0.484 mi.
2557 ft.

Site 2 of 15 in cluster BC

Relative: FINDS:
Higher Registry ID: 110022813829

Actual: Click Here:
11 ft.

Environmental Interest/Information System:
SUPERFUND (NON-NPL)

[Click this hyperlink](#) while viewing on your computer to access
additional FINDS: detail in the EDR Site Report.

Map ID
Direction
Distance
Elevation

MAP FINDINGS

EDR ID Number
EPA ID Number

	Site	Database(s)	EDR ID Number EPA ID Number
AP942 NW 1/4-1/2 0.484 mi. 2558 ft. Relative: Higher Actual: 12 ft.	MUSTAKE JAMES 404 CASS TAMPA, FL Site 41 of 42 in cluster AP EDR Hist Cleaner Year: Name: 1920 MUSTAKE JAMES Type: HAT CLEANERS	EDR Hist Cleaner	1009210105 N/A

BC943 NE 1/4-1/2 0.484 mi. 2558 ft. Relative: Lower Actual: 7 ft.	DETSCO 739 NORTH 14TH STREET TAMPA, FL 33602 Site 3 of 15 in cluster BC VCP: Name: DETSCO TERMINALS, INC (FORMER) Address: 739 NORTH 14TH STREET City,State,Zip: TAMPA, FL 33602 System: BF System Id: BF291001001 Status: OPEN Activity Code: Brownfield Site Rehabilitation Agreement Comet Site Id: 69662 Lat/Long (dms): 27 57 14.7691 / 82 26 37.4075 Open Date: 01/01/1995 Datum: WGS84 Object of Interest: CAP_RAP SITE Proximity: CENTR Accuracy: 3 Verification Method: DPHO Verification Date: 05/29/2009 Collection Method: DPHO	FL VCP FL BROWNFIELDS FL CLEANUP SITES FL DWM CONTAM FL RESP PARTY	S112224999 N/A
--	--	---	---------------------------------

BROWNFIELDS:
Name: DETSCO
Address: 739 NORTH 14TH STREET
City,State,Zip: TAMPA, FL 33602
Site Id: BF291001001
Object Id: 134
County Code: 29
Area Id: BF291001000
Area Name: North Ybor Channel Brownfield Area
SRCO Date: 01/01/1970
District: Southwest
Acreage: 7.09720309
Remediation: Not reported
BSRA Date: 12/28/2010
X Coordinate: 552793
Y Coordinate: 439697
Latitude: 27.9544
Longitude: -82.4438999
Lat DD: 27
Lat MM: 57
Lat SS: 15.89
Long DD: -82
Long MM: 26

Map ID
Direction
Distance
Elevation

MAP FINDINGS

Site

Database(s)

EDR ID Number
EPA ID Number

DETSCO (Continued)

S112224999

Long SS: 38.13
Source: City of Tampa
Method: PAPER
Verification: Not reported
Date Verification: 01/01/1970
Comment: Not reported
User Name: MCCLAIN_B
Datestamp: 01/06/2011

BSRA:

Name: DETSCO
Address: 739 NORTH 14TH STREET
City,State,Zip: TAMPA, FL 33602
Area Id: BF291001000
District: Southwest
Acreage: 7.71
Site Id: BF291001001
Executed Date: 12/28/2010
Issue Date: Not reported
Latitude: 27.9544
Longitude: -82.4438999

CLEANUP SITES:

Name: DETSCO
Address: 739 NORTH 14TH STREET
City,State,Zip: TAMPA, FL 33602
DEP Cleanup Site Key: 66146915
Source Database Name: Not reported
Source Database Id: BF291001001
CPAC Program Area Id: BF
CLLC Cleanup Category Key: BROWN
RSC2 Remediation Status Key: ACTIVE
Data Load Date: 02/22/2021
OC3 Office Id: SWD
Physical Address Line 2: Not reported
OIC Object Of Interest Id: FACIL
PC2 Proximity Id: CENTR
Calc Coordinates Accuracy Level Id: 3
CMC2 Coordinate Method Id: Unknown Method
DC4 Datum Id: North American Datum of 1983
VSC1 Verification Status: NOT REVIEWED
Collect Username: Not reported
Collect Date: 01/01/1970
Collect Affiliation: Not reported
Map Source: Not reported
Map Source Scale: Not reported
Interpolation Scale: Not reported
Verifier Username: MCCLAIN_B
Verifier Affiliation: FLORIDA DEPARTMENT OF ENVIRONMENTAL PROTECTION
Verification Date: 01/01/1970
Verified Coordinate Method Id: Not reported
Source Database Name Code: ARCSDE.DEP.BROWNFIELD_SITES
CMC2 Coordinate Method ID Code: UNKN
DC4 Datum ID Code: NAD83
Verified Coordinate Method ID Code: Not reported
Comments: Not reported

Map ID
Direction
Distance
Elevation

MAP FINDINGS

Site

Database(s)

EDR ID Number
EPA ID Number

DETSO (Continued)

S112224999

Latitude/Longitude (deg/min/sec): 27 57 / -82 26

Name: DETSCO TERMINAL, INC. (FORMER)
Address: 739 NORTH 14TH STREET
City,State,Zip: TAMPA, FL 33602
DEP Cleanup Site Key: 66147551
Source Database Name: Not reported
Source Database Id: ERIC_13731
CPAC Program Area Id: CU
CLLC Cleanup Category Key: OTHCU
RSC2 Remediation Status Key: OPEN
Data Load Date: 02/22/2021
OC3 Office Id: SWD
Physical Address Line 2: Not reported
OIC Object Of Interest Id: CAP_R
PC2 Proximity Id: CENTR
Calc Coordinates Accuracy Level Id: 3
CMC2 Coordinate Method Id: Digital Aerial Photography With Ground Control
DC4 Datum Id: Geodetic Survey of 1984
VSC1 Verification Status: Not reported
Collect Username: SEGO_JR
Collect Date: 01/01/1970
Collect Affiliation: Not reported
Map Source: 2004_DOQQ
Map Source Scale: 5000
Interpolation Scale: 5000
Verifier Username: SEGO_JR
Verifier Affiliation: Not reported
Verification Date: 05/29/2009
Verified Coordinate Method Id: Digital Aerial Photography With Ground Control
Source Database Name Code: ERIC
CMC2 Coordinate Method ID Code: DPHO
DC4 Datum ID Code: WGS84
Verified Coordinate Method ID Code: DPHO
Comments: Alternate ID:
Latitude/Longitude (deg/min/sec): 27 57 / 82 26

DWM CONTAM:

Name: DETSCO TERMINAL, INC. (FORMER)
Address: 739 NORTH 14TH STREET
City,State,Zip: TAMPA, FL
Program Site Id: ERIC_13731
Lat DD: 27
Lat MM: 57
Lat SS: 14.7691
Long DD: 82
Long MM: 26
Long SS: 37.4075
Office/ District: SWD
Program Area: RESPONSPARTY
Priority Score: Not reported
Datum: WGS84
Method: DPHO
Facility Status: Open
Facility Type: Not reported
Score Effective Date: Not reported
Score When Ranked: Not reported

Map ID
Direction
Distance
Elevation

MAP FINDINGS

Site

Database(s)

EDR ID Number
EPA ID Number

DETSO (Continued)

S112224999

Rank: Not reported
Operator: TODD CAMPBELL
Phone: (850)575-3330
Name Changed: 2007-11-30 00:00:00
Addr Changed: 2007-11-30 00:00:00
Related Party ID: Not reported
Primary RP Role: Not reported
RP Begin Date: Not reported
RP Name: Not reported
RP Address1: Not reported
RP Address2: Not reported
RP City: Not reported
RP State: Not reported
RP Zip5: Not reported
RP Zip4: Not reported
Contact: Not reported
RP Phone: Not reported
RP Extension: Not reported
Site Manager: Allison Amram

RESP PARTY:

Name: DETSCO TERMINAL, INC. (FORMER)
Address: 739 NORTH 14TH STREET
City,State,Zip: TAMPA, FL 33602
District: SWHI
Site Id: 69662
Project Id: 74222
Site Status: OPEN
Project Manager: AMRAM_AE
OGC Case Number: Not reported
Initial Date Received: 01/06/1995
Contaminants: pH, solvents
Offsite Cont Impact: U
Priority Score: Not reported
Datum: WGS84
Method ID: DPHO
Feature: Not reported
Object Of Interest: CAP_RAP SITE
Proximity To Object: CENTR
Collect Username: SEGO_JR
Collect Affiliation: Florida Department of Environmental Protection
Collect Program Id: CR
Collect Date: 05/29/2009
Map Series Used: 2004_DOQQ
Map Source Scale: 5000
Interpolation Scale: 5000
Coordinate Accuracy Id: 3
Verify Method Id: DPHO
Verifier Username: SEGO_JR
Verifier Affiliation: FL DEPARTMENT OF ENVIRONMENTAL PROTECTION
Verifying Program Id: CL
Verification Date: 05/29/2009
Decode for District: Not reported
Decode for Datum: Geodetic Survey of 1984
Decode for Method: Digital Aerial Photography With Ground Control
Decode for Off Site COC: Unknown, documentation does not exist, or exists but is inconclusive, as to whether contamination above applicable standards or criteria

Map ID
Direction
Distance
Elevation

MAP FINDINGS

Site

Database(s)

EDR ID Number
EPA ID Number

DETSCO (Continued)

S112224999

Decode for V_Method: extends offsite
Latitude/Longitude (deg/min/sec): Digital Aerial Photography With Ground Control
27 57 / 82 26

BC944
NE
1/4-1/2
0.484 mi.
2558 ft.

DETSCO TERMINALS INC
739 N 14TH ST
TAMPA, FL 33602
Site 4 of 15 in cluster BC

RCRA NonGen / NLR
FINDS
ECHO

1000698780
FLD040214710

Relative:
Lower

Actual:
7 ft.

RCRA NonGen / NLR:
Date Form Received by Agency: 1983-03-01 00:00:00.0
Handler Name: DETSCO TERMINALS INC
Handler Address: 739 N 14TH ST
Handler City,State,Zip: TAMPA, FL 33602-3112
EPA ID: FLD040214710
Contact Name: KAREL KONICEK
Contact Address: PO BOX 2970
Contact City,State,Zip: TAMPA, FL 33601-2970
Contact Telephone: 813-247-3722
Contact Fax: Not reported
Contact Email: Not reported
Contact Title: PRESIDENT
EPA Region: 04
Land Type: Private
Federal Waste Generator Description: Not a generator, verified
Non-Notifier: Not reported
Biennial Report Cycle: Not reported
Accessibility: Not reported
Active Site Indicator: Not reported
State District Owner: FL
State District: SW
Mailing Address: PO BOX 2970
Mailing City,State,Zip: TAMPA, FL 33601-2970
Owner Name: KAREL KONICEK
Owner Type: Private
Operator Name: Not reported
Operator Type: Not reported
Short-Term Generator Activity: No
Importer Activity: No
Mixed Waste Generator: No
Transporter Activity: No
Transfer Facility Activity: No
Recycler Activity with Storage: No
Small Quantity On-Site Burner Exemption: No
Smelting Melting and Refining Furnace Exemption: No
Underground Injection Control: No
Off-Site Waste Receipt: No
Universal Waste Indicator: No
Universal Waste Destination Facility: No
Federal Universal Waste: No
Active Site Fed-Reg Treatment Storage and Disposal Facility: Not reported
Active Site Converter Treatment storage and Disposal Facility: Not reported
Active Site State-Reg Treatment Storage and Disposal Facility: Not reported
Active Site State-Reg Handler: ---
Federal Facility Indicator: Not reported
Hazardous Secondary Material Indicator: NN
Sub-Part K Indicator: Not reported

Map ID
Direction
Distance
Elevation

MAP FINDINGS

Site

Database(s)

EDR ID Number
EPA ID Number

DETSCO TERMINALS INC (Continued)

1000698780

Commercial TSD Indicator:	No
Treatment Storage and Disposal Type:	Not reported
2018 GPRA Permit Baseline:	Not on the Baseline
2018 GPRA Renewals Baseline:	Not on the Baseline
Permit Renewals Workload Universe:	Not reported
Permit Workload Universe:	Not reported
Permit Progress Universe:	Not reported
Post-Closure Workload Universe:	Not reported
Closure Workload Universe:	Not reported
202 GPRA Corrective Action Baseline:	No
Corrective Action Workload Universe:	No
Subject to Corrective Action Universe:	No
Non-TSDFs Where RCRA CA has Been Imposed Universe:	No
TSDFs Potentially Subject to CA Under 3004 (u)/(v) Universe:	No
TSDFs Only Subject to CA under Discretionary Auth Universe:	No
Corrective Action Priority Ranking:	No NCAPS ranking
Environmental Control Indicator:	No
Institutional Control Indicator:	No
Human Exposure Controls Indicator:	N/A
Groundwater Controls Indicator:	N/A
Operating TSDF Universe:	Not reported
Full Enforcement Universe:	Not reported
Significant Non-Complier Universe:	No
Unaddressed Significant Non-Complier Universe:	No
Addressed Significant Non-Complier Universe:	No
Significant Non-Complier With a Compliance Schedule Universe:	No
Financial Assurance Required:	Not reported
Handler Date of Last Change:	2011-06-23 16:56:54.0
Recognized Trader-Importer:	No
Recognized Trader-Exporter:	No
Importer of Spent Lead Acid Batteries:	No
Exporter of Spent Lead Acid Batteries:	No
Recycler Activity Without Storage:	Not reported
Manifest Broker:	Not reported
Sub-Part P Indicator:	No

Handler - Owner Operator:

Owner/Operator Indicator:	Owner
Owner/Operator Name:	KONICEK KAREL
Legal Status:	Private
Date Became Current:	1996-10-18 00:00:00.
Date Ended Current:	Not reported
Owner/Operator Address:	PO BOX 2970
Owner/Operator City,State,Zip:	TAMPA, FL 33601-2970
Owner/Operator Telephone:	Not reported
Owner/Operator Telephone Ext:	Not reported
Owner/Operator Fax:	Not reported
Owner/Operator Email:	Not reported

Owner/Operator Indicator:	Owner
Owner/Operator Name:	KAREL KONICEK
Legal Status:	Private
Date Became Current:	1996-10-18 00:00:00.
Date Ended Current:	Not reported
Owner/Operator Address:	PO BOX 2970
Owner/Operator City,State,Zip:	TAMPA, FL 33601-2970

Map ID
Direction
Distance
Elevation

MAP FINDINGS

Site

Database(s)

EDR ID Number
EPA ID Number

DETSCO TERMINALS INC (Continued)

1000698780

Owner/Operator Telephone:	Not reported
Owner/Operator Telephone Ext:	Not reported
Owner/Operator Fax:	Not reported
Owner/Operator Email:	Not reported

Historic Generators:

Receive Date:	1983-03-01 00:00:00.0
Handler Name:	DETSCO TERMINALS INC
Federal Waste Generator Description:	Not a generator, verified
State District Owner:	FL
Large Quantity Handler of Universal Waste:	No
Recognized Trader Importer:	No
Recognized Trader Exporter:	No
Spent Lead Acid Battery Importer:	No
Spent Lead Acid Battery Exporter:	No
Current Record:	Yes
Non Storage Recycler Activity:	Not reported
Electronic Manifest Broker:	Not reported

List of NAICS Codes and Descriptions:

NAICS Codes:	No NAICS Codes Found
--------------	----------------------

Facility Has Received Notices of Violations:

Violations:	No Violations Found
-------------	---------------------

Evaluation Action Summary:

Evaluations:	No Evaluations Found
--------------	----------------------

FINDS:

Registry ID:	110002530253
--------------	--------------

Click Here:

Environmental Interest/Information System:

RCRAInfo is a national information system that supports the Resource Conservation and Recovery Act (RCRA) program through the tracking of events and activities related to facilities that generate, transport, and treat, store, or dispose of hazardous waste. RCRAInfo allows RCRA program staff to track the notification, permit, compliance, and corrective action activities required under RCRA.

Florida Environmental System Today Application (FIESTA) Data Maintenance (FDM) system maintains entity, environmental interest and affiliation data for the State of Florida.

[Click this hyperlink](#) while viewing on your computer to access additional FINDS: detail in the EDR Site Report.

ECHO:

Envid:	1000698780
Registry ID:	110002530253
DFR URL:	http://echo.epa.gov/detailed-facility-report?fid=110002530253
Name:	DETSCO TERMINALS INC
Address:	739 N 14TH ST
City,State,Zip:	TAMPA, FL 33602

Map ID
Direction
Distance
Elevation

MAP FINDINGS

Site

Database(s)

EDR ID Number
EPA ID Number

BC945
NE
1/4-1/2
0.484 mi.
2558 ft.

COMCAR INDUSTRIES - DETSCO TERMINALS
739 NORTH 14 STREET
TAMPA, FL 33605
Site 5 of 15 in cluster BC

FL TIER 2
S107716852
N/A

Relative:
Lower

TIER 2:

Actual:
7 ft.

Name: COMCAR INDUSTRIES - DETSCO TERMINALS
Address: 739 NORTH 14 STREET
City,State,Zip: TAMPA, FL 33605
Year: Not reported
Facility Id: Not reported
Active Date: 01/01/1980
Inactive Date: 01/01/2003
Sale Pending: False
Original Date: Not reported
PLOT Source: GPS
Latitude: 27.954010
Longitude: -82.444320
LEPC District: 8
Counties: Pinellas,Pasco,Manatee,Hillsborough,
SERC: 8698
Program Level: 0
PRIME: 8698
SIC Code: 4226
SIC Code 2: Not reported
NAICS Code: 49319

Other Chemical Data:

Report Year: 2001
Tier 2 Report ID: 75069
Chemical ID: 91064
CAS Number: 1310732
Chemical Name: SODIUM HYDROXIDE (SOLUTION) [CAUSTIC SODA]
Chemical Date: 1/2/1972
Average Amount: 5
Maximum Amount: 5000000
Location ID: 291685
Chemical State: LIQUID
Mixture: True
Mixture Percent: .00
Containter: A - ABOVE GROUND TANK
Pressure: 1 - AMBIENT PRESSURE
Temperature: 4 - AMBIENT TEMPERATURE
Average Amount: 5
Maximum Amount: 5000000
Days on Site: 365
Site Plan: False
Site Plan Document: Not reported
Private Location: False
Location: Not reported

Report Year: 1993
Tier 2 Report ID: 5687
Chemical ID: 61300
CAS Number: 1310732
Chemical Name: SODIUM HYDROXIDE (SOLUTION) [CAUSTIC SODA]
Chemical Date: 1/2/1972
Average Amount: 6

Map ID
Direction
Distance
Elevation

MAP FINDINGS

Site

Database(s)

EDR ID Number
EPA ID Number

COMCAR INDUSTRIES - DETSCO TERMINALS (Continued)

S107716852

Maximum Amount: 5000000
Location ID: 160474
Chemical State: LIQUID
Mixture: False
Mixture Percent: 100.00
Containter: CONV
Pressure: CONV
Temperature: CONV
Average Amount: 6
Maximum Amount: 5000000
Days on Site: 365
Site Plan: False
Site Plan Document: Not reported
Private Location: False
Location: Not reported

Report Year: 1994
Tier 2 Report ID: 14018
Chemical ID: 61299
CAS Number: 1310732
Chemical Name: SODIUM HYDROXIDE (SOLUTION) [CAUSTIC SODA]
Chemical Date: 1/2/1972
Average Amount: 6
Maximum Amount: 5000000
Location ID: 174686
Chemical State: LIQUID
Mixture: False
Mixture Percent: 100.00
Containter: CONV
Pressure: CONV
Temperature: CONV
Average Amount: 6
Maximum Amount: 5000000
Days on Site: 365
Site Plan: False
Site Plan Document: Not reported
Private Location: False
Location: Not reported

Report Year: 1995
Tier 2 Report ID: 22431
Chemical ID: 61298
CAS Number: 1310732
Chemical Name: SODIUM HYDROXIDE (SOLUTION) [CAUSTIC SODA]
Chemical Date: 1/2/1972
Average Amount: 6
Maximum Amount: 5000000
Location ID: 189995
Chemical State: LIQUID
Mixture: False
Mixture Percent: 100.00
Containter: CONV
Pressure: CONV
Temperature: CONV
Average Amount: 6

Map ID
Direction
Distance
Elevation

MAP FINDINGS

Site

Database(s)

EDR ID Number
EPA ID Number

COMCAR INDUSTRIES - DETSCO TERMINALS (Continued)

S107716852

Maximum Amount: 5000000
Days on Site: 365
Site Plan: False
Site Plan Document: Not reported
Private Location: False
Location: Not reported

Report Year: 1996
Tier 2 Report ID: 30985
Chemical ID: 61297
CAS Number: 1310732
Chemical Name: SODIUM HYDROXIDE (SOLUTION) [CAUSTIC SODA]
Chemical Date: 1/2/1972
Average Amount: 6
Maximum Amount: 5000000
Location ID: 205287
Chemical State: LIQUID
Mixture: False
Mixture Percent: 100.00
Container: CONV
Pressure: CONV
Temperature: CONV
Average Amount: 6
Maximum Amount: 5000000
Days on Site: 365
Site Plan: False
Site Plan Document: Not reported
Private Location: False
Location: Not reported

Report Year: 1997
Tier 2 Report ID: 39574
Chemical ID: 61296
CAS Number: 1310732
Chemical Name: SODIUM HYDROXIDE (SOLUTION) [CAUSTIC SODA]
Chemical Date: 1/2/1972
Average Amount: 6
Maximum Amount: 5000000
Location ID: 220939
Chemical State: LIQUID
Mixture: False
Mixture Percent: 100.00
Container: CONV
Pressure: CONV
Temperature: CONV
Average Amount: 6
Maximum Amount: 5000000
Days on Site: 365
Site Plan: False
Site Plan Document: Not reported
Private Location: False
Location: Not reported

Report Year: 1998

Map ID
Direction
Distance
Elevation

MAP FINDINGS

Site

Database(s)

EDR ID Number
EPA ID Number

COMCAR INDUSTRIES - DETSCO TERMINALS (Continued)

S107716852

Tier 2 Report ID: 48214
Chemical ID: 61295
CAS Number: 1310732
Chemical Name: SODIUM HYDROXIDE (SOLUTION) [CAUSTIC SODA]
Chemical Date: 1/2/1972
Average Amount: 6
Maximum Amount: 5000000
Location ID: 237459
Chemical State: LIQUID
Mixture: False
Mixture Percent: 100.00
Containter: CONV
Pressure: CONV
Temperature: CONV
Average Amount: 6
Maximum Amount: 5000000
Days on Site: 365
Site Plan: False
Site Plan Document: Not reported
Private Location: False
Location: Not reported

Report Year: 1999
Tier 2 Report ID: 57052
Chemical ID: 61294
CAS Number: 1310732
Chemical Name: SODIUM HYDROXIDE (SOLUTION) [CAUSTIC SODA]
Chemical Date: 1/2/1972
Average Amount: 6
Maximum Amount: 5000000
Location ID: 254736
Chemical State: LIQUID
Mixture: False
Mixture Percent: 100.00
Containter: CONV
Pressure: CONV
Temperature: CONV
Average Amount: 6
Maximum Amount: 5000000
Days on Site: 365
Site Plan: False
Site Plan Document: Not reported
Private Location: False
Location: Not reported

Report Year: 2000
Tier 2 Report ID: 66170
Chemical ID: 61293
CAS Number: 1310732
Chemical Name: SODIUM HYDROXIDE (SOLUTION) [CAUSTIC SODA]
Chemical Date: 1/2/1972
Average Amount: 6
Maximum Amount: 5000000
Location ID: 273061
Chemical State: LIQUID

Map ID
Direction
Distance
Elevation

MAP FINDINGS

Site

Database(s)

EDR ID Number
EPA ID Number

COMCAR INDUSTRIES - DETSCO TERMINALS (Continued)

S107716852

Mixture: False
Mixture Percent: 100.00
Container: CONV
Pressure: CONV
Temperature: CONV
Average Amount: 6
Maximum Amount: 5000000
Days on Site: 365
Site Plan: False
Site Plan Document: Not reported
Private Location: False
Location: Not reported

Report Year: 2002
Tier 2 Report ID: 80594
Chemical ID: 160742
CAS Number: 1310732
Chemical Name: Sodium hydroxide
Chemical Date: 1/2/1972
Average Amount: 4
Maximum Amount: 5000000
Location ID: 314676
Chemical State: Liquid
Mixture: True
Mixture Percent: .00
Container: A - ABOVE GROUND TANK
Pressure: 1 - AMBIENT PRESSURE
Temperature: 4 - AMBIENT TEMPERATURE
Average Amount: 4
Maximum Amount: 5000000
Days on Site: 365
Site Plan: False
Site Plan Document: Not reported
Private Location: False
Location: Not reported

Company Info:
Company Name: DETSCO TERMINALS
Company Address: POST OFFICE DRAWER 437
Company City,St,Zip: MULBERRY, FL 33860-
Company Phone: Not reported
Company Fax: Not reported
Company Email: Not reported
FEI Number: 591229958
Company Contact Name: JAMES CARD
Company Contact Phone: 941-967-1101
Reduced Fees: True
Exempt Fees: False
Electronic Filing: False
Employee: Not reported
Comments: Not reported

Map ID
Direction
Distance
Elevation

MAP FINDINGS

Site

Database(s)

EDR ID Number
EPA ID Number

BC946
NE
1/4-1/2
0.484 mi.
2558 ft.
DETSCO TERMINACS INC
739 N 14TH ST
TAMPA, FL 33602
Site 6 of 15 in cluster BC

FL LUST
FL UST
FL AST
1000733227
N/A

Relative:
Lower

LUST:

Actual:
7 ft.

Name: DETSCO TERMINACS INC
Address: 739 N 14TH ST
City,State,Zip: TAMPA, FL 33602
Region: STATE
Facility Id: 8625085
Facility Status: CLOSED
Facility Type: C - Fuel user/Non-retail
Facility Phone: (813)229-1184
Facility Cleanup Rank: Not reported
District: Southwest District
Lat/Long (dms): 27 57 19.5617 / 82 26 33.2501
Section: Not reported
Township: Not reported
Range: Not reported
Feature: Not reported
Method: UNVR
Datum: 0
Score: 50
Score Effective Date: 1998-01-06 00:00:00
Score When Ranked: Not reported
Operator: DETSCO TERMINACS, INC.
Name Update: 2005-05-27 00:00:00
Address Update: Not reported

Petroleum Cleanup PCT Facility Score:

Facility Cleanup Status: CMPL - COMPLETED
Contact: J.D. WILSON
Contact Company: DETSCO TERMINACS INC
Contact Address: PO BOX 437
Contact City/State/Zip: MULBERRY, FL 33860
Phone: (813)229-1184
Bad Address Ind: N
State: FL
Zip: 33602, 3112
Score: 50
Score Effective Date: 1998-01-06 00:00:00
Related Party ID: 5723
Primary RP Role: ACCOUNT OWNER
RP Begin Date: 1986-10-01
RP Zip: 437
RP Extension: Not reported

Discharge Cleanup Summary:

Discharge Date: 10/25/1994
PCT Discharge Combined: Not reported
Cleanup Required: R - CLEANUP REQUIRED
Discharge Cleanup Status: NFA - NFA COMPLETE
Disch Cleanup Status Date: 5/9/2002
Cleanup Work Status: COMPLETED
Information Source: D - DISCHARGE NOTIFICATION
Other Source Description: Not reported
Eligibility Indicator: E - ELIGIBLE

Map ID
Direction
Distance
Elevation

MAP FINDINGS

Site

Database(s)

EDR ID Number
EPA ID Number

DETSCO TERMINACS INC (Continued)

1000733227

Site Manager: BENNETT_M
Site Mgr End Date: 4/29/2002
Tank Office: PCTM6 - PETROLEUM CLEANUP TEAM 6

Petroleum Cleanup Program Eligibility:

Facility ID: 8625085
Discharge Date: 10/25/1994
Pct Discharge Combined With: Not reported
Cleanup Required: R - CLEANUP REQUIRED
Discharge Cleanup Status: NFA - NFA COMPLETE
Disch Cleanup Status Date: 5/9/2002
Cleanup Work Status: COMPLETED
Information Source: Not reported
Other Source Description: Not reported
Application Received Date: Not reported
Cleanup Program: A - ABANDONED TANK RESTORATION PROGRAM
Eligibility Status: Not reported
Elig Status Date: Not reported
Letter Of Intent Date: Not reported
Redetermined: Not reported
Inspection Date: Not reported
Site Manager: BENNETT_M
Site Mgr End Date: 4/29/2002
Tank Office: PCTM6 - PETROLEUM CLEANUP TEAM 6
Deductible Amount: Not reported
Deductible Paid To Date: Not reported
Co-Pay Amount: Not reported
Co-Pay Paid To Date: Not reported
Cap Amount: 0

Task Information:

District: SWD
Facility ID: 8625085
Facility Status: CLOSED
Facility Type: C - Fuel user/Non-retail -
County: HILLSBOROUGH
County ID: 29
Cleanup Eligibility Status: E
Source Effective Date: 04-29-2002
Discharge Date: 10-25-1994
Cleanup Required: R - CLEANUP REQUIRED
Discharge Cleanup Status: NFA - NFA COMPLETE
Disch Cleanup Status Date: 05-09-2002
SRC Action Type: NFA - NO FURTHER ACTION
SRC Submit Date: 04-25-2002
SRC Review Date: 04-26-2002
SRC Completion Status: A - APPROVED
SRC Issue Date: 05-09-2002
SRC Comment: Not reported
Cleanup Work Status: COMPLETED
Site Mgr: BENNETT_M
Site Mgr End Date: 04-29-2002
Tank Office: PCLP29 - Hillsborough County
SR Task ID: Not reported
SR Cleanup Responsible: -
SR Funding Eligibility Type: -
SR Actual Cost: Not reported
SR Completion Date: Not reported

Map ID
Direction
Distance
Elevation

MAP FINDINGS

Site

Database(s)

EDR ID Number
EPA ID Number

DETSO TERMINACS INC (Continued)

1000733227

SR Payment Date: Not reported
SR Oral Date: Not reported
SR Written Date: Not reported
SR Soil Removal: Not reported
SR Free Product Removal: Not reported
SR Soil Tonnage Removed: Not reported
SR Soil Treatment: Not reported
SR Other Treatment: Not reported
SR Alternate Proc Received Date: Not reported
SR Alternate Procedure Status: Not reported
SR Alternate Procedure Status Date: Not reported
SR Alternate Procedure Comments: Not reported
SA Task ID: 65910
SA Cleanup Responsible: -
SA Funding Eligibility Type: -
SA Actual Cost: Not reported
SA Completion Date: Not reported
SA Payment Date: Not reported
RAP Task ID: Not reported
RAP Cleanup Responsible ID: -
RAP Funding Eligibility Type: -
RAP Actual Cost: Not reported
RAP Completion Date: Not reported
RAP Payment Date: Not reported
RAP Last Order Approved: Not reported
RA Task ID: 68083
RA Cleanup Responsible: -
RA Funding Eligibility Type: -
RA Years to Complete: 0
RA Actual Cost: Not reported

[Click here for Florida Oculus:](#)

UST:

Facility Id: 8625085
Facility Status: CLOSED
Type Description: Fuel user/Non-retail
Facility Phone: 8132291184
Region: STATE
Positioning Method: UNVR
Lat/Long (dms): 27 57 18 / 82 27 9

Owner:

Owner Id: 5723
Owner Name: DETSCO TERMINACS INC
Owner Address: PO BOX 437
Owner Address 2: Not reported
Owner City,St,Zip: MULBERRY, FL 33860
Owner Contact: J.D. WILSON
Owner Phone: 8132291184

Tank Info:

Name: DETSCO TERMINACS INC
Address: 739 N 14TH ST
City: TAMPA
Zip: 33602
Tank Id: 2

Map ID
Direction
Distance
Elevation

MAP FINDINGS

Site

Database(s)

EDR ID Number
EPA ID Number

DETSO TERMINACS INC (Continued)

1000733227

Status: Removed
Status Date: 02/28/1992
Install Date: 7/1/1986
Substance: Vehicular diesel
Content Description: Vehicular Diesel
Gallons: 10000
Vessel Indicator: TANK
Tank Location: UNDERGROUND
DEP Contractor: P

[Click here for Florida Oculus:](#)

AST:

Name: DETSCO TERMINACS INC
Address: 739 N 14TH ST
Facility ID: 8625085
Facility Status: CLOSED
Type Description: Fuel user/Non-retail
Facility Phone: 8132291184
DEP Contractor Own: P
Region: STATE
Positioning Method: UNVR
Lat/Long (dms): 27 57 18 / 82 27 9

Owner:

Owner Id: 5723
Owner Name: DETSCO TERMINACS INC
Owner Address: PO BOX 437
Owner Address 2: Not reported
Owner City,St,Zip: MULBERRY, FL 33860
Owner Contact: J.D. WILSON
Owner Phone: 8132291184

Tank Id: 1
Status: Removed
Status Date: 08/31/1991
Install Date: Not reported
Substance: Unleaded gas
Content Description: Unleaded Gas
Gallons: 1500
Tank Location: ABOVEGROUND

[Click here for Florida Oculus:](#)

**BC947
NE
1/4-1/2
0.484 mi.
2558 ft.**

**DETSO TERMINACS, INC.
739 N 14TH ST
TAMPA, FL
Site 7 of 15 in cluster BC**

**FL RGA LUST S115172080
N/A**

**Relative:
Lower
Actual:
7 ft.**

RGA LUST:

2004	DETSO TERMINACS, INC.	739 N 14TH ST
2003	DETSO TERMINACS, INC.	739 N 14TH ST
2002	DETSO TERMINACS, INC.	739 N 14TH ST
2001	DETSO TERMINACS, INC.	739 N 14TH ST

Map ID
Direction
Distance
Elevation

MAP FINDINGS

Site

Database(s)

EDR ID Number
EPA ID Number

DETSO TERMINACS, INC. (Continued)

S115172080

2000	DETSO TERMINACS, INC.	739 N 14TH ST
1999	DETSO TERMINACS, INC.	739 N 14TH ST
1998	DETSO TERMINACS, INC.	739 N 14TH ST

BC948
NE
1/4-1/2
0.484 mi.
2558 ft.

INTERNATIONAL SHIP REPAIR BROWNFIELD SITE
739 N 14TH ST. AND 1601 E SAHLMAN DR.
TAMPA, FL 33605

FL BROWNFIELDS
FL CLEANUP SITES

S116348567
N/A

Site 8 of 15 in cluster BC

Relative:
Lower

BROWNFIELDS:

Actual:
7 ft.

Name:	INTERNATIONAL SHIP REPAIR BROWNFIELD SITE
Address:	739 N 14TH ST. AND 1601 E SAHLMAN DR.
City,State,Zip:	TAMPA, FL 33605
Site Id:	BF291001002
Object Id:	287
County Code:	29
Area Id:	BF291001000
Area Name:	North Ybor Channel Brownfield Area
SRCO Date:	01/01/1970
District:	Southwest
Acreage:	16.4899039
Remediation:	Not reported
BSRA Date:	12/12/2018
X Coordinate:	553109.249
Y Coordinate:	439625.4895
Latitude:	27.9537000
Longitude:	-82.4407000
Lat DD:	27
Lat MM:	57
Lat SS:	13.44
Long DD:	-82
Long MM:	26
Long SS:	26.57
Source:	The City of Tampa
Method:	PAPER
Verification:	Not reported
Date Verification:	01/01/1970
Comment:	Not reported
User Name:	MCCLAIN_B
Datestamp:	12/17/2018

BSRA:

Name:	INTERNATIONAL SHIP REPAIR
Address:	739 N 14TH ST. AND 1601 E SAHLMAN DR.
City,State,Zip:	TAMPA, FL 33605
Area Id:	BF291001000
District:	Southwest
Acreage:	16.49
Site Id:	BF291001002
Executed Date:	12/19/2011
Issue Date:	Not reported
Latitude:	27.9537000
Longitude:	-82.4407000

CLEANUP SITES:

Name:	INTERNATIONAL SHIP REPAIR BROWNFIELD SITE
-------	---

Map ID
Direction
Distance
Elevation

MAP FINDINGS

Site

Database(s)

EDR ID Number
EPA ID Number

INTERNATIONAL SHIP REPAIR BROWNFIELD SITE (Continued)

S116348567

Address: 739 N 14TH ST. AND 1601 E SAHLMAN DR.
City,State,Zip: TAMPA, FL 33605
DEP Cleanup Site Key: 66147098
Source Database Name: Not reported
Source Database Id: BF291001002
CPAC Program Area Id: BF
CLLC Cleanup Category Key: BROWN
RSC2 Remediation Status Key: ACTIVE
Data Load Date: 02/22/2021
OC3 Office Id: SWD
Physical Address Line 2: Not reported
OIC Object Of Interest Id: FACIL
PC2 Proximity Id: CENTR
Calc Coordinates Accuracy Level Id: 3
CMC2 Coordinate Method Id: Not reported
DC4 Datum Id: North American Datum of 1983
VSC1 Verification Status: NOT REVIEWED
Collect Username: Not reported
Collect Date: 01/01/1970
Collect Affiliation: Not reported
Map Source: Not reported
Map Source Scale: Not reported
Interpolation Scale: Not reported
Verifier Username: MCCLAIN_B
Verifier Affiliation: FLORIDA DEPARTMENT OF ENVIRONMENTAL PROTECTION
Verification Date: 01/01/1970
Verified Coordinate Method Id: Not reported
Source Database Name Code: ARCSDE.DEP.BROWNFIELD_SITES
CMC2 Coordinate Method ID Code: Not reported
DC4 Datum ID Code: NAD83
Verified Coordinate Method ID Code: Not reported
Comments: Not reported
Latitude/Longitude (deg/min/sec): 27 57 / -82 26

BC949 **DETSCO TERMINACS INC**
NE **739 N 14TH ST**
1/4-1/2 **TAMPA, FL**
0.484 mi.
2558 ft. **Site 9 of 15 in cluster BC**

FL RGA LUST **S115172079**
N/A

Relative:
Lower
Actual:
7 ft.

RGA LUST:

2012	DETSCO TERMINACS INC	739 N 14TH ST
2011	DETSCO TERMINACS INC	739 N 14TH ST
2010	DETSCO TERMINACS INC	739 N 14TH ST
2009	DETSCO TERMINACS INC	739 N 14TH ST
2008	DETSCO TERMINACS INC	739 N 14TH ST
2007	DETSCO TERMINACS INC	739 N 14TH ST
2006	DETSCO TERMINACS INC	739 N 14TH ST
2005	DETSCO TERMINACS INC	739 N 14TH ST

Map ID
Direction
Distance
Elevation

MAP FINDINGS

EDR ID Number
EPA ID Number

	Site	Database(s)	EDR ID Number EPA ID Number
BB950 WNW 1/4-1/2 0.486 mi. 2564 ft.	VICTORY FILLING STATION 102 ZACK TAMPA, FL Site 24 of 40 in cluster BB	EDR Hist Auto	1009104151 N/A

Relative:
Higher

EDR Hist Auto

Actual:
8 ft.

Year:

Name:

Type:

1925 VICTORY FILLING STATION
1930 VICTORY FILLING STATION
1934 VICTORY FILLING STATION
1944 VICTORY SALES & SERVICE
1949 VICTORY AUTO STORAGE GARAGE INC
1949 LAZZARA JOE L

GAS FILLING STATIONS
GASOLINE AND OIL SERVICE STATIONS
GASOLINE AND OIL SERVICE STATIONS
GASOLINE AND OIL SERVICE STATION
AUTOMOBILE GARAGES
AUTOMOBILE REPAIRING

BB951 WNW 1/4-1/2 0.486 mi. 2564 ft.	TECO PLAZA PARKING GARAGE 102 EAST ZACK STREET TAMPA, FL 33602 Site 25 of 40 in cluster BB	FINDS	1008231786 N/A
---	---	--------------	---------------------------------

Relative:
Higher

FINDS:

Registry ID: 110021020410

Actual:
8 ft.

Click Here:

Environmental Interest/Information System:

Florida Environmental System Today Application (FIESTA) Data
Maintenance (FDM) system maintains entity, environmental interest and
affiliation data for the State of Florida.

[Click this hyperlink](#) while viewing on your computer to access
additional FINDS: detail in the EDR Site Report.

BB952 WNW 1/4-1/2 0.486 mi. 2566 ft.	TECO PLAZA UNKNOWN TAMPA, FL 00000 Site 26 of 40 in cluster BB	FINDS	1014693027 N/A
---	---	--------------	---------------------------------

Relative:
Higher

FINDS:

Registry ID: 110041610478

Actual:
8 ft.

Click Here:

Environmental Interest/Information System:

AIR MINOR

[Click this hyperlink](#) while viewing on your computer to access
additional FINDS: detail in the EDR Site Report.

MAP FINDINGS

Distance Elevation	Site	Database(s)	EDR ID Number EPA ID Number
AP953 NW 1/4-1/2 0.488 mi. 2579 ft.	G & H MOTOR CAR CO 905-907 FLORIDA AV TAMPA, FL Site 42 of 42 in cluster AP	EDR Hist Auto	1009107088 N/A
Relative: Higher	EDR Hist Auto		
Actual: 11 ft.	Year: Name: 1920 G & H MOTOR CAR CO 1920 G & H MOTOR CAR CO 1920 G & H MOTOR CAR CO	Type: AUTOMOBILE OILS AND GASOLINE AUTOMOBILE REPAIRERS AUTOMOBILE GARAGES	
BD954 NW 1/4-1/2 0.490 mi. 2589 ft.	ADVANCE APPLIANCE INC. CASS ST. BTWN MARION & FLA. TAMPA, FL Site 1 of 26 in cluster BD	FL UIC	S110327541 N/A
Relative: Higher	UIC:		
Actual: 12 ft.	Name: Address: City,State,Zip: Facility ID: GMS ID: Well Name: Facility Type: Responsible Authority: Responsible Authority Address: Responsible Authority City: Responsible Authority State: Responsible Authority Zip: Responsible Authority Tele: Section Township Range: Facility Status: Facility Status Data: Well Type: Injection Well Latitude: Well EPA Number: Injection Well Longitude: Well Status: Injection Interval Begin-End: Depth: Complete Date: Date Injection Well Plugged: MIT Date: Start Date: District:	ADVANCE APPLIANCE INC. CASS ST. BTWN MARION & FLA. TAMPA, FL 42569 4029P03505 001 5 ADVANCE APPLIANCE INC. 106 E. BUFFALO AVE. TAMPA FL Not reported Not reported Not reported ACTIVE 08/01/1984 A/C RETURN-FLOW WELL (CLOSED-LOOP,NO ADDITIVES) 27:57:3 FLS402900569 82:27:29 ACTIVE 0-200 Not reported Not reported Not reported Not reported Not reported SWD	

Map ID
Direction
Distance
Elevation

MAP FINDINGS

Site

Database(s)

EDR ID Number
EPA ID Number

BD955
NW
1/4-1/2
0.491 mi.
2595 ft.

FLORIDAN HOTEL
901 N FLORIDA AVE
TAMPA, FL

Site 2 of 26 in cluster BD

FL RGA LUST **S115176974**
N/A

Relative:
Higher

Actual:
12 ft.

RGA LUST:

2010	FLORIDAN HOTEL	901 N FLORIDA AVE
2009	FLORIDAN HOTEL	901 N FLORIDA AVE
2008	FLORIDAN HOTEL	901 N FLORIDA AVE
2007	FLORIDAN HOTEL	901 N FLORIDA AVE
2006	FLORIDAN HOTEL	901 N FLORIDA AVE
2005	FLORIDAN HOTEL	901 N FLORIDA AVE
2004	FLORIDAN HOTEL	901 N FLORIDA AVE
2003	FLORIDAN HOTEL	901 N FLORIDA AVE
2002	FLORIDAN HOTEL	901 N FLORIDA AVE
2001	FLORIDAN HOTEL	901 N FLORIDA AVE
2000	FLORIDAN HOTEL	901 N FLORIDA AVE
1999	FLORIDAN HOTEL	901 N FLORIDA AVE
1998	FLORIDAN HOTEL	901 N FLORIDA AVE

BB956
WNW
1/4-1/2
0.492 mi.
2600 ft.

GARRISON CHANNEL
631 S ASHLEY ST
TAMPA, FL 33602

Site 27 of 40 in cluster BB

FL LUST **S100990555**
FL AST **N/A**

Relative:
Higher

Actual:
10 ft.

LUST:

Name: GARRISON CHANNEL
Address: 631 S ASHLEY ST
City,State,Zip: TAMPA, FL 33602
Region: STATE
Facility Id: 9301000
Facility Status: CLOSED
Facility Type: Z - Other Regulated Facility
Facility Phone: (407)351-1111
Facility Cleanup Rank: Not reported
District: Southwest District
Lat/Long (dms): 27 56 33.5342 / 82 27 26.6531
Section: 24
Township: 29S
Range: 18E
Feature: Not reported
Method: UNVR
Datum: 0
Score: 9
Score Effective Date: 2002-10-04 00:00:00
Score When Ranked: Not reported
Operator: GARY JERHAUS
Name Update: Not reported
Address Update: Not reported

Petroleum Cleanup PCT Facility Score:

Facility Cleanup Status: NREQ - NOT REQUIRED
Contact: GARY JERHAUS
Contact Company: MAJOR REALTY CORP
Contact Address: 5728 MAJOR BLVD #301
Contact City/State/Zip: ORLANDO, FL 32819
Phone: (407)351-1111
Bad Address Ind: N

Map ID
Direction
Distance
Elevation

MAP FINDINGS

Site

Database(s)

EDR ID Number
EPA ID Number

GARRISON CHANNEL (Continued)

S100990555

State: FL
Zip: 33602
Score: 9
Score Effective Date: 2002-10-04 00:00:00
Related Party ID: 25764
Primary RP Role: ACCOUNT OWNER
RP Begin Date: 1993-10-28
RP Zip: Not reported
RP Extension: Not reported

Discharge Cleanup Summary:

Discharge Date: 3/12/1993
PCT Discharge Combined: Not reported
Cleanup Required: N - NO CLEANUP REQUIRED
Discharge Cleanup Status: NREQ - CLEANUP NOT REQUIRED
Disch Cleanup Status Date: 5/11/2004
Cleanup Work Status: COMPLETED
Information Source: C - CLOSURE REPORT
Other Source Description: Not reported
Eligibility Indicator: I - INELIGIBLE
Site Manager: MCKELVEY_M
Site Mgr End Date: 3/11/1999
Tank Office: PCLP29 - HILLSBOROUGH ENVIRONMENTAL PROTECTION COMMISSION

Petroleum Cleanup Program Eligibility:

Facility ID: 9301000
Discharge Date: 3/12/1993
Pct Discharge Combined With: Not reported
Cleanup Required: N - NO CLEANUP REQUIRED
Discharge Cleanup Status: NREQ - CLEANUP NOT REQUIRED
Disch Cleanup Status Date: 5/11/2004
Cleanup Work Status: COMPLETED
Information Source: Not reported
Other Source Description: Not reported
Application Received Date: Not reported
Cleanup Program: C - PETROLEUM CLEANUP PARTICIPATION PROGRAM
Eligibility Status: Not reported
Elig Status Date: Not reported
Letter Of Intent Date: Not reported
Redetermined: Not reported
Inspection Date: Not reported
Site Manager: MCKELVEY_M
Site Mgr End Date: 3/11/1999
Tank Office: PCLP29 - HILLSBOROUGH ENVIRONMENTAL PROTECTION COMMISSION
Deductible Amount: Not reported
Deductible Paid To Date: Not reported
Co-Pay Amount: Not reported
Co-Pay Paid To Date: Not reported
Cap Amount: 0

Contaminated Media:

Discharge Date: 3/12/1993
Pct Discharge Combined With: Not reported
Cleanup Required: N - NO CLEANUP REQUIRED
Discharge Cleanup Status: NREQ - CLEANUP NOT REQUIRED
Disch Cleanup Status Date: 5/11/2004
Cleanup Work Status: COMPLETED
Information Source: C - CLOSURE REPORT

Map ID
Direction
Distance
Elevation

MAP FINDINGS

Site

Database(s)

EDR ID Number
EPA ID Number

GARRISON CHANNEL (Continued)

S100990555

Other Source Description: Not reported
Elig Indicator: I - INELIGIBLE
Site Manager: MCKELVEY_M
Site Mgr End Date: 3/11/1999
Tank Office: PCLP29 - HILLSBOROUGH ENVIRONM
Contaminated Drinking Wells: 0
Contaminated Monitoring Well: No
Contaminated Soil: Yes
Contaminated Surface Water: No
Contaminated Ground Water: No
Pollutant: Y - Unknown/Not Reported
Pollutant Other Description: Not reported
Gallons Discharged: Not reported

Task Information:

District: SWD
Facility ID: 9301000
Facility Status: CLOSED
Facility Type: Z - Other Regulated Facility -
County: HILLSBOROUGH
County ID: 29
Cleanup Eligibility Status: I
Source Effective Date: Not reported
Discharge Date: 03-12-1993
Cleanup Required: N - NO CLEANUP REQUIRED
Discharge Cleanup Status: NREQ - CLEANUP NOT REQUIRED
Disch Cleanup Status Date: 05-11-2004
SRC Action Type: -
SRC Submit Date: Not reported
SRC Review Date: Not reported
SRC Completion Status: -
SRC Issue Date: Not reported
SRC Comment: Not reported
Cleanup Work Status: COMPLETED
Site Mgr: MCKELVEY_M
Site Mgr End Date: 03-11-1999
Tank Office: PCLP29 - Hillsborough County
SR Task ID: Not reported
SR Cleanup Responsible: -
SR Funding Eligibility Type: -
SR Actual Cost: Not reported
SR Completion Date: Not reported
SR Payment Date: Not reported
SR Oral Date: Not reported
SR Written Date: Not reported
SR Soil Removal: Not reported
SR Free Product Removal: Not reported
SR Soil Tonnage Removed: Not reported
SR Soil Treatment: Not reported
SR Other Treatment: Not reported
SR Alternate Proc Received Date: Not reported
SR Alternate Procedure Status: Not reported
SR Alternate Procedure Status Date: Not reported
SR Alternate Procedure Comments: Not reported
SA Task ID: Not reported
SA Cleanup Responsible: -
SA Funding Eligibility Type: -
SA Actual Cost: Not reported

Map ID
Direction
Distance
Elevation

MAP FINDINGS

Site

Database(s)

EDR ID Number
EPA ID Number

GARRISON CHANNEL (Continued)

S100990555

SA Completion Date:	Not reported
SA Payment Date:	Not reported
RAP Task ID:	Not reported
RAP Cleanup Responsible ID:	-
RAP Funding Eligibility Type:	-
RAP Actual Cost:	Not reported
RAP Completion Date:	Not reported
RAP Payment Date:	Not reported
RAP Last Order Approved:	Not reported
RA Task ID:	Not reported
RA Cleanup Responsible:	-
RA Funding Eligibility Type:	-
RA Years to Complete:	Not reported
RA Actual Cost:	Not reported

[Click here for Florida Oculus:](#)

AST:

Name:	GARRISON CHANNEL
Address:	631 S ASHLEY ST
Facility ID:	9301000
Facility Status:	CLOSED
Type Description:	Other Regulated Facility
Facility Phone:	4073511111
DEP Contractor Own:	P
Region:	STATE
Positioning Method:	UNVR
Lat/Long (dms):	27 56 29 / 82 27 5

Owner:

Owner Id:	25764
Owner Name:	MAJOR REALTY CORP
Owner Address:	5728 MAJOR BLVD #301
Owner Address 2:	Not reported
Owner City,St,Zip:	ORLANDO, FL 32819
Owner Contact:	GARY JERHAUS
Owner Phone:	4073511111

Tank Id:	1
Status:	Removed
Status Date:	03/31/1993
Install Date:	Not reported
Substance:	Unleaded gas
Content Description:	Unleaded Gas
Gallons:	1000
Tank Location:	ABOVEGROUND

[Click here for Florida Oculus:](#)

Map ID
Direction
Distance
Elevation

MAP FINDINGS

Site

Database(s)

EDR ID Number
EPA ID Number

BB957
WNW
1/4-1/2
0.492 mi.
2600 ft.
GARRISON CHANNEL
631 S ASHLEY ST
TAMPA, FL
Site 28 of 40 in cluster BB

FL RGA LUST **S115177953**
N/A

Relative:
Higher
Actual:
10 ft.

RGA LUST:

2012	GARRISON CHANNEL	631 S ASHLEY ST
2011	GARRISON CHANNEL	631 S ASHLEY ST
2010	GARRISON CHANNEL	631 S ASHLEY ST
2009	GARRISON CHANNEL	631 S ASHLEY ST
2008	GARRISON CHANNEL	631 S ASHLEY ST
2007	GARRISON CHANNEL	631 S ASHLEY ST
2006	GARRISON CHANNEL	631 S ASHLEY ST
2005	GARRISON CHANNEL	631 S ASHLEY ST
2004	GARRISON CHANNEL	631 S ASHLEY ST
2003	GARRISON CHANNEL	631 S ASHLEY ST
2002	GARRISON CHANNEL	631 S ASHLEY ST
2001	GARRISON CHANNEL	631 S ASHLEY ST
2000	GARRISON CHANNEL	631 S ASHLEY ST
1999	GARRISON CHANNEL	631 S ASHLEY ST
1998	GARRISON CHANNEL	631 S ASHLEY ST

AX958
NW
1/4-1/2
0.492 mi.
2600 ft.
CASTELLANO PROPERTY
505 TYLER ST
TAMPA, FL 33602
Site 4 of 11 in cluster AX

FL LUST **U004179342**
FL UST **N/A**

Relative:
Higher
Actual:
18 ft.

LUST:

Name:	CASTELLANO PROPERTY
Address:	505 TYLER ST
City,State,Zip:	TAMPA, FL 33602
Region:	STATE
Facility Id:	9101375
Facility Status:	CLOSED
Facility Type:	C - Fuel user/Non-retail
Facility Phone:	(813)949-7776
Facility Cleanup Rank:	7440
District:	Southwest District
Lat/Long (dms):	27 57 8.59 / 82 27 26.65
Section:	Not reported
Township:	Not reported
Range:	Not reported
Feature:	Not reported
Method:	UNVR
Datum:	0
Score:	10
Score Effective Date:	2011-01-25 00:00:00
Score When Ranked:	21
Operator:	CASTELLANO, NANCY
Name Update:	Not reported
Address Update:	2011-03-14 00:00:00

Petroleum Cleanup PCT Facility Score:

Facility Cleanup Status:	CMPL - COMPLETED
Contact:	NANCY CASTELLANO
Contact Company:	CASTELLANO, JOHN & NANCY
Contact Address:	PO BOX 1526
Contact City/State/Zip:	LUTZ, FL 33549

Map ID
Direction
Distance
Elevation

MAP FINDINGS

Site

Database(s)

EDR ID Number
EPA ID Number

CASTELLANO PROPERTY (Continued)

U004179342

Phone: (813)949-7776
Bad Address Ind: N
State: FL
Zip: 33602, 3410
Score: 10
Score Effective Date: 2011-01-25 00:00:00
Related Party ID: 3578
Primary RP Role: ACCOUNT OWNER
RP Begin Date: 1991-04-01
RP Zip: 1526
RP Extension: Not reported

Discharge Cleanup Summary:

Discharge Date: 2/26/1991
PCT Discharge Combined: Not reported
Cleanup Required: R - CLEANUP REQUIRED
Discharge Cleanup Status: NFA - NFA COMPLETE
Disch Cleanup Status Date: 3/6/2017
Cleanup Work Status: COMPLETED
Information Source: A - ABANDONED TANK RESTORATION
Other Source Description: Not reported
Eligibility Indicator: E - ELIGIBLE
Site Manager: COVIN_M
Site Mgr End Date: 3/14/2017
Tank Office: PCTM6 - PETROLEUM CLEANUP TEAM 6

Petroleum Cleanup Program Eligibility:

Facility ID: 9101375
Discharge Date: 2/26/1991
Pct Discharge Combined With: Not reported
Cleanup Required: R - CLEANUP REQUIRED
Discharge Cleanup Status: NFA - NFA COMPLETE
Disch Cleanup Status Date: 3/6/2017
Cleanup Work Status: COMPLETED
Information Source: Not reported
Other Source Description: Not reported
Application Received Date: Not reported
Cleanup Program: A - ABANDONED TANK RESTORATION PROGRAM
Eligibility Status: Not reported
Elig Status Date: Not reported
Letter Of Intent Date: Not reported
Redetermined: Not reported
Inspection Date: Not reported
Site Manager: COVIN_M
Site Mgr End Date: 3/14/2017
Tank Office: PCTM6 - PETROLEUM CLEANUP TEAM 6
Deductible Amount: Not reported
Deductible Paid To Date: Not reported
Co-Pay Amount: Not reported
Co-Pay Paid To Date: Not reported
Cap Amount: 0

Contaminated Media:

Discharge Date: 2/26/1991
Pct Discharge Combined With: Not reported
Cleanup Required: R - CLEANUP REQUIRED
Discharge Cleanup Status: NFA - NFA COMPLETE
Disch Cleanup Status Date: 3/6/2017

Map ID
Direction
Distance
Elevation

MAP FINDINGS

Site

Database(s)

EDR ID Number
EPA ID Number

CASTELLANO PROPERTY (Continued)

U004179342

Cleanup Work Status: COMPLETED
Information Source: A - ABANDONED TANK RESTORATION
Other Source Description: Not reported
Elig Indicator: E - ELIGIBLE
Site Manager: COVIN_M
Site Mgr End Date: 3/14/2017
Tank Office: PCTM6 - PETROLEUM CLEANUP TEAM
Contaminated Drinking Wells: 0
Contaminated Monitoring Well: No
Contaminated Soil: Yes
Contaminated Surface Water: No
Contaminated Ground Water: Yes
Pollutant: Y - Unknown/Not Reported
Pollutant Other Description: Not reported
Gallons Discharged: Not reported

Task Information:

District: SWD
Facility ID: 9101375
Facility Status: CLOSED
Facility Type: C - Fuel user/Non-retail -
County: HILLSBOROUGH
County ID: 29
Cleanup Eligibility Status: E
Source Effective Date: 03-07-2017
Discharge Date: 02-26-1991
Cleanup Required: R - CLEANUP REQUIRED
Discharge Cleanup Status: NFA - NFA COMPLETE
Disch Cleanup Status Date: 03-06-2017
SRC Action Type: NFA - NO FURTHER ACTION
SRC Submit Date: 06-29-2016
SRC Review Date: 09-07-2016
SRC Completion Status: A - APPROVED
SRC Issue Date: 03-06-2017
SRC Comment: Not reported
Cleanup Work Status: COMPLETED
Site Mgr: COVIN_M
Site Mgr End Date: 03-14-2017
Tank Office: PCTM5 - Team 5
SR Task ID: Not reported
SR Cleanup Responsible: -
SR Funding Eligibility Type: -
SR Actual Cost: Not reported
SR Completion Date: Not reported
SR Payment Date: Not reported
SR Oral Date: Not reported
SR Written Date: Not reported
SR Soil Removal: Not reported
SR Free Product Removal: Not reported
SR Soil Tonnage Removed: Not reported
SR Soil Treatment: Not reported
SR Other Treatment: Not reported
SR Alternate Proc Received Date: Not reported
SR Alternate Procedure Status: Not reported
SR Alternate Procedure Status Date: Not reported
SR Alternate Procedure Comments: Not reported
SA Task ID: 91843
SA Cleanup Responsible: -

Map ID
Direction
Distance
Elevation

MAP FINDINGS

Site

Database(s)

EDR ID Number
EPA ID Number

CASTELLANO PROPERTY (Continued)

U004179342

SA Funding Eligibility Type: -
SA Actual Cost: Not reported
SA Completion Date: Not reported
SA Payment Date: Not reported
RAP Task ID: Not reported
RAP Cleanup Responsible ID: -
RAP Funding Eligibility Type: -
RAP Actual Cost: Not reported
RAP Completion Date: Not reported
RAP Payment Date: Not reported
RAP Last Order Approved: Not reported
RA Task ID: 94149
RA Cleanup Responsible: -
RA Funding Eligibility Type: -
RA Years to Complete: 0
RA Actual Cost: Not reported

[Click here for Florida Oculus:](#)

UST:

Facility Id: 9101375
Facility Status: CLOSED
Type Description: Fuel user/Non-retail
Facility Phone: 8139497776
Region: STATE
Positioning Method: UNVR
Lat/Long (dms): 27 57 5 / 82 27 27

Owner:

Owner Id: 3578
Owner Name: CASTELLANO, JOHN & NANCY
Owner Address: PO BOX 1526
Owner Address 2: Not reported
Owner City,St,Zip: LUTZ, FL 33549
Owner Contact: NANCY CASTELLANO
Owner Phone: 8139497776

Tank Info:

Name: CASTELLANO PROPERTY
Address: 505 TYLER ST
City: TAMPA
Zip: 33602
Tank Id: 1
Status: Removed
Status Date: 02/28/1991
Install Date: Not reported
Substance: Unleaded gas
Content Description: Unleaded Gas
Gallons: 4000
Vessel Indicator: TANK
Tank Location: UNDERGROUND
DEP Contractor: P

Name: CASTELLANO PROPERTY
Address: 505 TYLER ST
City: TAMPA
Zip: 33602

Map ID
Direction
Distance
Elevation

MAP FINDINGS

Site

Database(s)

EDR ID Number
EPA ID Number

CASTELLANO PROPERTY (Continued)

U004179342

Tank Id: 2
Status: Removed
Status Date: 02/28/1991
Install Date: Not reported
Substance: Unleaded gas
Content Description: Unleaded Gas
Gallons: 4000
Vessel Indicator: TANK
Tank Location: UNDERGROUND
DEP Contractor: P

Name: CASTELLANO PROPERTY
Address: 505 TYLER ST
City: TAMPA
Zip: 33602
Tank Id: 3
Status: Removed
Status Date: 02/28/1991
Install Date: Not reported
Substance: Unknown/Not reported
Content Description: Unknown/Not Reported
Gallons: 1000
Vessel Indicator: TANK
Tank Location: UNDERGROUND
DEP Contractor: P

Name: CASTELLANO PROPERTY
Address: 505 TYLER ST
City: TAMPA
Zip: 33602
Tank Id: 4
Status: Removed
Status Date: 02/28/1991
Install Date: Not reported
Substance: Unknown/Not reported
Content Description: Unknown/Not Reported
Gallons: 1000
Vessel Indicator: TANK
Tank Location: UNDERGROUND
DEP Contractor: P

Name: CASTELLANO PROPERTY
Address: 505 TYLER ST
City: TAMPA
Zip: 33602
Tank Id: 5
Status: Removed
Status Date: 02/28/1991
Install Date: Not reported
Substance: Unknown/Not reported
Content Description: Unknown/Not Reported
Gallons: 1000
Vessel Indicator: TANK
Tank Location: UNDERGROUND
DEP Contractor: P

Name: CASTELLANO PROPERTY

Map ID
Direction
Distance
Elevation

MAP FINDINGS

Site

Database(s)

EDR ID Number
EPA ID Number

CASTELLANO PROPERTY (Continued)

U004179342

Address: 505 TYLER ST
City: TAMPA
Zip: 33602
Tank Id: 6
Status: Removed
Status Date: 02/28/1991
Install Date: Not reported
Substance: Waste oil
Content Description: Waste Oil
Gallons: 560
Vessel Indicator: TANK
Tank Location: UNDERGROUND
DEP Contractor: P

[Click here for Florida Oculus:](#)

**AX959
NW
1/4-1/2
0.492 mi.
2600 ft.**

**CASTELLANO PROPERTY
505 TYLER ST
TAMPA, FL
Site 5 of 11 in cluster AX**

**FL RGA LUST S115166289
N/A**

**Relative:
Higher
Actual:
18 ft.**

RGA LUST:
2012 CASTELLANO PROPERTY 505 TYLER ST
2011 CASTELLANO PROPERTY 505 TYLER ST

**BE960
WNW
1/4-1/2
0.492 mi.
2600 ft.**

**CURTIS HIXON CONVENTION CENTER
600 N ASHLEY DR
TAMPA, FL 33602
Site 1 of 3 in cluster BE**

**RCRA-VSQG 1014471553
FLTMP9304557**

**Relative:
Higher
Actual:
12 ft.**

RCRA-VSQG:
Date Form Received by Agency: 1994-01-04 00:00:00.0
Handler Name: CURTIS HIXON CONVENTION CENTER
Handler Address: 600 N ASHLEY DR
Handler City,State,Zip: TAMPA, FL 33602-4305
EPA ID: FLTMP9304557
Contact Name: Not reported
Contact Address: Not reported
Contact City,State,Zip: Not reported
Contact Telephone: Not reported
Contact Fax: Not reported
Contact Email: Not reported
Contact Title: Not reported
EPA Region: 04
Land Type: Other
Federal Waste Generator Description: Conditionally Exempt Small Quantity Generator
Non-Notifier: Not reported
Biennial Report Cycle: Not reported
Accessibility: Not reported
Active Site Indicator: Handler Activities
State District Owner: FL
State District: SW
Mailing Address: Not reported

Map ID
Direction
Distance
Elevation

MAP FINDINGS

Site

Database(s)

EDR ID Number
EPA ID Number

CURTIS HIXON CONVENTION CENTER (Continued)

1014471553

Mailing City,State,Zip:	Not reported
Owner Name:	Not reported
Owner Type:	Not reported
Operator Name:	Not reported
Operator Type:	Not reported
Short-Term Generator Activity:	Yes
Importer Activity:	No
Mixed Waste Generator:	No
Transporter Activity:	No
Transfer Facility Activity:	No
Recycler Activity with Storage:	No
Small Quantity On-Site Burner Exemption:	No
Smelting Melting and Refining Furnace Exemption:	No
Underground Injection Control:	No
Off-Site Waste Receipt:	No
Universal Waste Indicator:	No
Universal Waste Destination Facility:	No
Federal Universal Waste:	No
Active Site Fed-Reg Treatment Storage and Disposal Facility:	Not reported
Active Site Converter Treatment storage and Disposal Facility:	Not reported
Active Site State-Reg Treatment Storage and Disposal Facility:	Not reported
Active Site State-Reg Handler:	---
Federal Facility Indicator:	Not reported
Hazardous Secondary Material Indicator:	NN
Sub-Part K Indicator:	Not reported
Commercial TSD Indicator:	No
Treatment Storage and Disposal Type:	Not reported
2018 GPRA Permit Baseline:	Not on the Baseline
2018 GPRA Renewals Baseline:	Not on the Baseline
Permit Renewals Workload Universe:	Not reported
Permit Workload Universe:	Not reported
Permit Progress Universe:	Not reported
Post-Closure Workload Universe:	Not reported
Closure Workload Universe:	Not reported
202 GPRA Corrective Action Baseline:	No
Corrective Action Workload Universe:	No
Subject to Corrective Action Universe:	No
Non-TSDFs Where RCRA CA has Been Imposed Universe:	No
TSDFs Potentially Subject to CA Under 3004 (u)/(v) Universe:	No
TSDFs Only Subject to CA under Discretionary Auth Universe:	No
Corrective Action Priority Ranking:	No NCAPS ranking
Environmental Control Indicator:	No
Institutional Control Indicator:	No
Human Exposure Controls Indicator:	N/A
Groundwater Controls Indicator:	N/A
Operating TSDF Universe:	Not reported
Full Enforcement Universe:	Not reported
Significant Non-Complier Universe:	No
Unaddressed Significant Non-Complier Universe:	No
Addressed Significant Non-Complier Universe:	No
Significant Non-Complier With a Compliance Schedule Universe:	No
Financial Assurance Required:	Not reported
Handler Date of Last Change:	2011-06-23 16:56:54.0
Recognized Trader-Importer:	No
Recognized Trader-Exporter:	No
Importer of Spent Lead Acid Batteries:	No
Exporter of Spent Lead Acid Batteries:	No

Map ID
Direction
Distance
Elevation

MAP FINDINGS

Site

Database(s)

EDR ID Number
EPA ID Number

CURTIS HIXON CONVENTION CENTER (Continued)

1014471553

Recycler Activity Without Storage: Not reported
Manifest Broker: Not reported
Sub-Part P Indicator: No

Historic Generators:

Receive Date: 1994-01-04 00:00:00.0
Handler Name: CURTIS HIXON CONVENTION CENTER
Federal Waste Generator Description: Conditionally Exempt Small Quantity Generator
State District Owner: FL
Large Quantity Handler of Universal Waste: No
Recognized Trader Importer: No
Recognized Trader Exporter: No
Spent Lead Acid Battery Importer: No
Spent Lead Acid Battery Exporter: No
Current Record: Yes
Non Storage Recycler Activity: Not reported
Electronic Manifest Broker: Not reported

List of NAICS Codes and Descriptions:

NAICS Codes: No NAICS Codes Found

Facility Has Received Notices of Violations:

Violations: No Violations Found

Evaluation Action Summary:

Evaluations: No Evaluations Found

BE961 TAMPA MUSEUM OF ART
WNW 600 N ASHLEY DR
1/4-1/2 TAMPA, FL 33602
0.492 mi.
2600 ft.

FINDS 1007847986
ECHO N/A

Relative:
Higher

FINDS:
Registry ID: 110020169066

Actual:
12 ft.

Click Here:

Environmental Interest/Information System:

US National Pollutant Discharge Elimination System (NPDES) module of the Compliance Information System (ICIS) tracks surface water permits issued under the Clean Water Act. Under NPDES, all facilities that discharge pollutants from any point source into waters of the United States are required to obtain a permit. The permit will likely contain limits on what can be discharged, impose monitoring and reporting requirements, and include other provisions to ensure that the discharge does not adversely affect water quality. Florida Environmental System Today Application (FIESTA) Data Maintenance (FDM) system maintains entity, environmental interest and affiliation data for the State of Florida.

Click this hyperlink while viewing on your computer to access additional FINDS: detail in the EDR Site Report.

Map ID
Direction
Distance
Elevation

MAP FINDINGS

Site

Database(s)

EDR ID Number
EPA ID Number

TAMPA MUSEUM OF ART (Continued)

1007847986

ECHO:

Envid: 1007847986
Registry ID: 110020169066
DFR URL: <http://echo.epa.gov/detailed-facility-report?fid=110020169066>
Name: TAMPA MUSEUM OF ART
Address: 600 N ASHLEY DR
City,State,Zip: TAMPA, FL 33602

BE962
WNW
1/4-1/2
0.492 mi.
2600 ft.

CURTIS HIXON CONVENTION CENTER
600 N ASHLEY DR
TAMPA, FL 33602

FINDS **1011437868**
ECHO **N/A**

Site 3 of 3 in cluster BE

Relative:
Higher

FINDS:
Registry ID: 110035510845

Actual:
12 ft.

Click Here:

Environmental Interest/Information System:

RCRAInfo is a national information system that supports the Resource Conservation and Recovery Act (RCRA) program through the tracking of events and activities related to facilities that generate, transport, and treat, store, or dispose of hazardous waste. RCRAInfo allows RCRA program staff to track the notification, permit, compliance, and corrective action activities required under RCRA. Florida Environmental System Today Application (FIESTA) Data Maintenance (FDM) system maintains entity, environmental interest and affiliation data for the State of Florida.

[Click this hyperlink](#) while viewing on your computer to access additional FINDS: detail in the EDR Site Report.

ECHO:

Envid: 1011437868
Registry ID: 110035510845
DFR URL: <http://echo.epa.gov/detailed-facility-report?fid=110035510845>
Name: CURTIS HIXON CONVENTION CENTER
Address: 600 N ASHLEY DR
City,State,Zip: TAMPA, FL 33602

AX963
NNW
1/4-1/2
0.495 mi.
2611 ft.

JOHNNY S BODY SHOP
906 MORGAN
TAMPA, FL

EDR Hist Auto **1009104187**
N/A

Site 6 of 11 in cluster AX

Relative:
Higher

EDR Hist Auto

Actual:
19 ft.

Year:	Name:	Type:
1949	JOHNNY S BODY SHOP	AUTOMOBILE REPAIRING
1955	JOHNNY S BODY SHOP	AUTOMOBILE REPAIRING
1959	JOHNNY S BODY SHOP	AUTOMOBILE REPAIRING

Map ID
Direction
Distance
Elevation

MAP FINDINGS

Site

Database(s)

EDR ID Number
EPA ID Number

AX964
NNW
1/4-1/2
0.496 mi.
2618 ft.

B & M GARAGE
911 MORGAN
TAMPA, FL

Site 7 of 11 in cluster AX

Relative:
Higher

EDR Hist Auto

Actual:
19 ft.

Year: Name:
1934 B & M GARAGE
1939 JEFFRIES C H CO

Type:
AUTOMOBILE REPAIRING
AUTOMOBILE REPAIRING

EDR Hist Auto

1009106804
N/A

BD965
NW
1/4-1/2
0.497 mi.
2622 ft.

FLORIDAN HOTEL
905 N FLORIDA AVE
TAMPA, FL

Site 3 of 26 in cluster BD

Relative:
Higher

RGA LUST:

2012	FLORIDAN HOTEL	905 N FLORIDA AVE
2011	FLORIDAN HOTEL	905 N FLORIDA AVE

Actual:
12 ft.

FL RGA LUST

S115176975
N/A

BD966
NW
1/4-1/2
0.497 mi.
2622 ft.

FLORIDAN HOTEL
905 N FLORIDA AVE
TAMPA, FL 33602

Site 4 of 26 in cluster BD

Relative:
Higher

LUST:

Actual:
12 ft.

Name: FLORIDAN HOTEL
Address: 905 N FLORIDA AVE
City,State,Zip: TAMPA, FL 33602
Region: STATE
Facility Id: 9600323
Facility Status: CLOSED
Facility Type: A - Retail Station
Facility Phone: (813)968-2737
Facility Cleanup Rank: 8533
District: Southwest District
Lat/Long (dms): 27 57 7.54 / 82 27 29.29
Section: Not reported
Township: Not reported
Range: Not reported
Feature: Not reported
Method: UNVR
Datum: Not reported
Score: 10
Score Effective Date: 2011-01-25 00:00:00
Score When Ranked: 10
Operator: A OGAWA
Name Update: Not reported
Address Update: 2011-02-17 00:00:00

Discharge Cleanup Summary:

Discharge Date: 10/20/1995
PCT Discharge Combined: Not reported
Cleanup Required: R - CLEANUP REQUIRED
Discharge Cleanup Status: RAP - RAP ONGOING
Disch Cleanup Status Date: 11/9/2018

FL LUST
FL UST
FL DWM CONTAM

U004179353
N/A

Map ID
Direction
Distance
Elevation

MAP FINDINGS

Site

Database(s)

EDR ID Number
EPA ID Number

FLORIDAN HOTEL (Continued)

U004179353

Cleanup Work Status: ACTIVE
Information Source: D - DISCHARGE NOTIFICATION
Other Source Description: Not reported
Eligibility Indicator: E - ELIGIBLE
Site Manager: DUCHAM_B
Site Mgr End Date: Not reported
Tank Office: PCTM5 - PETROLEUM CLEANUP TEAM 5

Petroleum Cleanup Program Eligibility:

Facility ID: 9600323
Discharge Date: 10/20/1995
Pct Discharge Combined With: Not reported
Cleanup Required: R - CLEANUP REQUIRED
Discharge Cleanup Status: RAP - RAP ONGOING
Disch Cleanup Status Date: 11/9/2018
Cleanup Work Status: INACTIVE
Information Source: Not reported
Other Source Description: Not reported
Application Received Date: Not reported
Cleanup Program: A - ABANDONED TANK RESTORATION PROGRAM
Eligibility Status: Not reported
Elig Status Date: Not reported
Letter Of Intent Date: Not reported
Redetermined: Not reported
Inspection Date: Not reported
Site Manager: DUCHAM_B
Site Mgr End Date: Not reported
Tank Office: PCTM5 - PETROLEUM CLEANUP TEAM 5
Deductible Amount: Not reported
Deductible Paid To Date: Not reported
Co-Pay Amount: Not reported
Co-Pay Paid To Date: Not reported
Cap Amount: 0

Contaminated Media:

Discharge Date: 10/20/1995
Pct Discharge Combined With: Not reported
Cleanup Required: R - CLEANUP REQUIRED
Discharge Cleanup Status: RAP - RAP ONGOING
Disch Cleanup Status Date: 11/9/2018
Cleanup Work Status: INACTIVE
Information Source: D - DISCHARGE NOTIFICATION
Other Source Description: Not reported
Elig Indicator: E - ELIGIBLE
Site Manager: DUCHAM_B
Site Mgr End Date: Not reported
Tank Office: PCTM5 - PETROLEUM CLEANUP TEAM
Contaminated Drinking Wells: 0
Contaminated Monitoring Well: Yes
Contaminated Soil: Yes
Contaminated Surface Water: No
Contaminated Ground Water: Yes
Pollutant: A - Leaded Gas
Pollutant Other Description: Not reported
Gallons Discharged: Not reported
Discharge Date: 10/20/1995
Pct Discharge Combined With: Not reported
Cleanup Required: R - CLEANUP REQUIRED

Map ID
Direction
Distance
Elevation

MAP FINDINGS

Site

Database(s)

EDR ID Number
EPA ID Number

FLORIDAN HOTEL (Continued)

U004179353

Discharge Cleanup Status: RAP - RAP ONGOING
Disch Cleanup Status Date: 11/9/2018
Cleanup Work Status: INACTIVE
Information Source: D - DISCHARGE NOTIFICATION
Other Source Description: Not reported
Elig Indicator: E - ELIGIBLE
Site Manager: DUCHAM_B
Site Mgr End Date: Not reported
Tank Office: PCTM5 - PETROLEUM CLEANUP TEAM
Contaminated Drinking Wells: 0
Contaminated Monitoring Well: Yes
Contaminated Soil: Yes
Contaminated Surface Water: No
Contaminated Ground Water: Yes
Pollutant: B - Unleaded Gas
Pollutant Other Description: Not reported
Gallons Discharged: Not reported
Discharge Date: 10/20/1995
Pct Discharge Combined With: Not reported
Cleanup Required: R - CLEANUP REQUIRED
Discharge Cleanup Status: RAP - RAP ONGOING
Disch Cleanup Status Date: 11/9/2018
Cleanup Work Status: INACTIVE
Information Source: D - DISCHARGE NOTIFICATION
Other Source Description: Not reported
Elig Indicator: E - ELIGIBLE
Site Manager: DUCHAM_B
Site Mgr End Date: Not reported
Tank Office: PCTM5 - PETROLEUM CLEANUP TEAM
Contaminated Drinking Wells: 0
Contaminated Monitoring Well: Yes
Contaminated Soil: Yes
Contaminated Surface Water: No
Contaminated Ground Water: Yes
Pollutant: K - Kerosene
Pollutant Other Description: Not reported
Gallons Discharged: Not reported

Task Information:

District: SWD
Facility ID: 9600323
Facility Status: CLOSED
Facility Type: A - Retail Station -
County: HILLSBOROUGH
County ID: 29
Cleanup Eligibility Status: E
Source Effective Date: Not reported
Discharge Date: 10-20-1995
Cleanup Required: R - CLEANUP REQUIRED
Discharge Cleanup Status: RAP - RAP ONGOING
Disch Cleanup Status Date: Not reported
SRC Action Type: -
SRC Submit Date: Not reported
SRC Review Date: Not reported
SRC Completion Status: -
SRC Issue Date: Not reported
SRC Comment: Not reported
Cleanup Work Status: INACTIVE

Map ID
Direction
Distance
Elevation

MAP FINDINGS

Site

Database(s)

EDR ID Number
EPA ID Number

FLORIDAN HOTEL (Continued)

U004179353

Site Mgr: CORREIA_M
Site Mgr End Date: Not reported
Tank Office: PCTM5 - Team 5
SR Task ID: Not reported
SR Cleanup Responsible: -
SR Funding Eligibility Type: -
SR Actual Cost: Not reported
SR Completion Date: Not reported
SR Payment Date: Not reported
SR Oral Date: Not reported
SR Written Date: Not reported
SR Soil Removal: Not reported
SR Free Product Removal: Not reported
SR Soil Tonnage Removed: Not reported
SR Soil Treatment: Not reported
SR Other Treatment: Not reported
SR Alternate Proc Received Date: Not reported
SR Alternate Procedure Status: Not reported
SR Alternate Procedure Status Date: Not reported
SR Alternate Procedure Comments: Not reported
SA Task ID: 45579
SA Cleanup Responsible: -
SA Funding Eligibility Type: -
SA Actual Cost: Not reported
SA Completion Date: 03-27-1996
SA Payment Date: Not reported
RAP Task ID: 45580
RAP Cleanup Responsible ID: ST - STATE
RAP Funding Eligibility Type: -
RAP Actual Cost: Not reported
RAP Completion Date: Not reported
RAP Payment Date: Not reported
RAP Last Order Approved: Not reported
RA Task ID: 45581
RA Cleanup Responsible: ST - STATE
RA Funding Eligibility Type: -
RA Years to Complete: Not reported
RA Actual Cost: Not reported

[Click here for Florida Oculus:](#)

UST:

Facility Id: 9600323
Facility Status: CLOSED
Type Description: Retail Station
Facility Phone: 8139682737
Region: STATE
Positioning Method: UNVR
Lat/Long (dms): 27 57 8 / 82 27 20

Owner Records Not Found for this facility id:

Tank Info:

Name: FLORIDAN HOTEL
Address: 905 N FLORIDA AVE
City: TAMPA
Zip: 33602
Tank Id: 1

Map ID
Direction
Distance
Elevation

MAP FINDINGS

Site

Database(s)

EDR ID Number
EPA ID Number

FLORIDAN HOTEL (Continued)

U004179353

Status: Removed
Status Date: 10/01/1995
Install Date: Not reported
Substance: Leaded gas
Content Description: Leaded Gas
Gallons: 1000
Vessel Indicator: TANK
Tank Location: UNDERGROUND
DEP Contractor: P

Name: FLORIDAN HOTEL
Address: 905 N FLORIDA AVE
City: TAMPA
Zip: 33602
Tank Id: 2
Status: Removed
Status Date: 10/01/1995
Install Date: Not reported
Substance: Leaded gas
Content Description: Leaded Gas
Gallons: 1000
Vessel Indicator: TANK
Tank Location: UNDERGROUND
DEP Contractor: P

Name: FLORIDAN HOTEL
Address: 905 N FLORIDA AVE
City: TAMPA
Zip: 33602
Tank Id: 3
Status: Removed
Status Date: 10/01/1995
Install Date: Not reported
Substance: Unleaded gas
Content Description: Unleaded Gas
Gallons: 1000
Vessel Indicator: TANK
Tank Location: UNDERGROUND
DEP Contractor: P

Name: FLORIDAN HOTEL
Address: 905 N FLORIDA AVE
City: TAMPA
Zip: 33602
Tank Id: 4
Status: Removed
Status Date: 10/01/1995
Install Date: Not reported
Substance: Unleaded gas
Content Description: Unleaded Gas
Gallons: 1000
Vessel Indicator: TANK
Tank Location: UNDERGROUND
DEP Contractor: P

Map ID
Direction
Distance
Elevation

MAP FINDINGS

Site

Database(s)

EDR ID Number
EPA ID Number

FLORIDAN HOTEL (Continued)

U004179353

[Click here for Florida Oculus:](#)

DWM CONTAM:

Name: FLORIDAN HOTEL
Address: 905 N FLORIDA AVE
City,State,Zip: TAMPA, FL 33602
Program Site Id: 9600323
Lat DD: 27
Lat MM: 57
Lat SS: 7.54
Long DD: 82
Long MM: 27
Long SS: 29.29
Office/ District: SWD
Program Area: STORAGE TANKS
Priority Score: 10
Datum: Not reported
Method: UNVR
Facility Status: CLOSED
Facility Type: A - Retail Station
Score Effective Date: 2011-01-25 00:00:00
Score When Ranked: 10
Rank: 8533
Operator: CATHY WISE
Phone: (407)532-2037
Name Changed: 2008-04-23 00:00:00
Addr Changed: Not reported
Related Party ID: 42649
Primary RP Role: TANK OWNER
RP Begin Date: 2/26/1996
RP Name: OGAWA, AKIO
RP Address1: 4012 W LINEBAUGH AVE
RP Address2: Not reported
RP City: TAMPA
RP State: FL
RP Zip5: 33624
RP Zip4: Not reported
Contact: AKIO OGAWA
RP Phone: (813)968-2737
RP Extension: Not reported
Site Manager: Not reported

BB967
NW
1/4-1/2
0.498 mi.
2631 ft.

808 N. FRANKLIN ST
TAMPA, FL
Site 29 of 40 in cluster BB

ERNS 2010946834
N/A

Relative:
Lower
Actual:
3 ft.

Incident Commons:
NRC Report #: 946834
Description of Incident: THE CALLER IS REPORTING A SHEEN IN THE WATER. THE MATERIAL IS BRON AND IS ENTERING THE RIVER NEAR A RAILROAD BRIDGE.
Type of Incident: UNKNOWN SHEEN
Incident Cause: UNKNOWN
Incident Date Time: 2010-07-07 11:30:00
Incident DTG: DISCOVERED

Map ID
Direction
Distance
Elevation

MAP FINDINGS

Site

Database(s)

EDR ID Number
EPA ID Number

(Continued)

2010946834

Incident Location: THE ELEMENT APARTMENTS
Location Address: 808 N. FRANKLIN ST
Location Street 1: Not reported
Location Street 2: Not reported
Location Nearest City: TAMPA
Location State: FL
Location County: HILLSBOROUGH
Location Zip: Not reported
Distance From City: Not reported
Distance Units: Not reported
Direction From City: Not reported
Lat Deg: Not reported
Lat Min: Not reported
Lat Sec: Not reported
Lat Quad: Not reported
Long Deg: Not reported
Long Min: Not reported
Long Sec: Not reported
Long Quad: Not reported
Location Section: Not reported
Location Township: Not reported
Location range: Not reported
Potential Range: N

Incidents:

NRC Report #: 946834
Aircraft Type: Not reported
Aircraft Model: Not reported
Aircraft ID: Not reported
Aircraft Fuel Capacity: Not reported
Aircraft Fuel Capacity Units: Not reported
Aircraft Fuel on Board: Not reported
Aircraft Fuel on Board Units: Not reported
Aircraft Spot Number: Not reported
Aircraft Hanger: Not reported
Aircraft Runway Number: Not reported
Road Mile Marker: Not reported
Building ID: Not reported
Type of Fixed Object: Not reported
Power Generating Facility: U
Generating Capacity: Not reported
Type of Fuel: Not reported
NPDES: Not reported
NPDES Compliance: U
Pipeline Type: Not reported
DOT Regulated: U
Pipeline Above Ground: ABOVE
Exposed Underwater: N
Pipeline Covered: U
Railroad Hotline: Not reported
Grade Crossing: U
Location Subdivision: Not reported
Railroad Milepost: Not reported
Type Vehicle Involved: Not reported
Crossing Device Type: Not reported
Device Operational: U
DOT Crossing Number: Not reported
Brake Failure: U

Map ID
Direction
Distance
Elevation

MAP FINDINGS

Site

Database(s)

EDR ID Number
EPA ID Number

(Continued)

2010946834

Description of Tank:	Not reported
Tank Above Ground:	ABOVE
Transportable Container:	U
Tank Regulated:	U
Tank Regulated By:	Not reported
Tank ID:	Not reported
Capacity of Tank:	Not reported
Capacity of Tank Units:	Not reported
Actual Amount:	Not reported
Actual Amount Units:	Not reported
Platform Rig Name:	Not reported
Platform Letter:	Not reported
Location Area ID:	Not reported
Location Block ID:	Not reported
OCSG Number:	Not reported
OCSP Number:	Not reported
State Lease Number:	Not reported
Pier Dock Number:	Not reported
Berth Slip Number:	Not reported
Continuous Release Type:	Not reported
Initial Continuous Release No:	Not reported
Continuous Release Permit:	Not reported
Allision:	U
Type of Structure:	Not reported
Structure Name:	Not reported
Structure Operational:	U
Airbag Deployed:	U
Date Tiem Normal Service:	Not reported
Service Disruption Time:	Not reported
Service Disruption Units:	Not reported
Transit Bus Flag:	Not reported
CR Begin Date:	Not reported
CR End Date:	Not reported
CR Change Date:	Not reported
FBI Contact:	Not reported
FBI Contact Date Time:	Not reported
Sub Part C Testing Req:	XXX
Conductor Testing:	Not reported
Engineer Testing:	Not reported
Trainman Testing:	Not reported
Yard Foreman Testing:	Not reported
RCL Operator Testing:	Not reported
Brakeman Testing:	Not reported
Train Dispatcher Testing:	Not reported
Signalman Testing:	Not reported
Other Employee Testing:	Not reported
Unknown Testing:	Not reported
Passenger Handling:	Not reported
Passenger Route:	XXX
Passenger Delay:	XXX

Incident Details:

NRC Report #:	946834
Fire Involved:	N
Fire Extinguished:	U
Any Evacuations:	N
Number Evacuated:	Not reported

Map ID
Direction
Distance
Elevation

MAP FINDINGS

Site

Database(s)

EDR ID Number
EPA ID Number

(Continued)

2010946834

Who Evacuated:	Not reported
Radius of Evacuation:	Not reported
Any Injuries:	N
Number Injured:	Not reported
Number Hospitalized:	Not reported
Any Fatalities:	N
Number Fatalities:	Not reported
Any Damages:	N
Damage Amount:	Not reported
Air Corridor Closed:	N
Air Corridor Desc:	Not reported
Air Closure Time:	Not reported
Waterway Closed:	N
Waterway Desc:	Not reported
Waterway Closure Time:	Not reported
Road Closed:	N
Road Desc:	Not reported
Road Closure Time:	Not reported
Closure Direction:	Not reported
Major Artery:	N
Track Closed:	N
Track Desc:	Not reported
Track Closure Time:	Not reported
Media Interest:	NONE
Medium Desc:	WATER
Additional Medium Info:	HILLSBOROUGH RIVER
Body of Water:	HILLSBOROUGH RIVER
Tributary of:	TAMPA BAY
Release Secured:	U
Estimated Duration of Release:	Not reported
Release rate:	Not reported
Desc Remedial Action:	CALLER NOTIFIED THE USCG
State Agency on Scene:	NONE
State Agency Report Number:	NONE
Other Agency Notified:	Not reported
Weather Conditions:	CLEAR
Air Temperature:	Not reported
Wind Speed:	Not reported
Wind Direction:	Not reported
Water Supply Contaminated:	N
Sheen Size:	Not reported
Sheen Color:	DARK BROWN
Direction of Sheen Travel:	Not reported
Sheen Odor Description:	Not reported
Wave Condition:	Not reported
Current Speed:	Not reported
Current Direction:	Not reported
Water Temperature:	Not reported
Track Close Dir:	Not reported
Empl Fatality:	Not reported
Pass Fatality:	Not reported
Community Impact:	Not reported
Wind Speed Unit:	Not reported
Employee Injuries:	Not reported
Passenger Injuries:	Not reported
Occupant Fatality:	Not reported
Current Speed Unit:	Not reported

Map ID
Direction
Distance
Elevation

MAP FINDINGS

Site

Database(s)

EDR ID Number
EPA ID Number

(Continued)

2010946834

Road Closure Units: Not reported
Track Closure Units: Not reported
Sheen Size Units: Not reported
Additional Info: NO ADDITIONAL INFORMATION.
State Agency Notified: NONE
Federal Agency Notified: USCG
nearest River Mile Marker: Not reported
Sheen Size Length: 400
Sheen Size Length Units: YARDS
Sheen Size Width: 10
Sheen Size Width Units: FEET
Offshore: N
Duration Unit: Not reported
Release Rate Unit: Not reported
Release Rate Rate: Not reported
Passengers Transferred: NO

Calls:

NRC Report #: 946834
Site ID: 2010946834
Date Time Received: 2010-07-07 11:36:42
Date Time Complete: 2010-07-07 11:41:10
Call Type: INC
Responsible Company: Not reported
Responsible Org Type: UNKNOWN
Responsible City: Not reported
Responsible State: XX
Responsible Zip: Not reported
On Behalf: Not reported
Source: TELEPHONE

Material Involved:

NRC Report #: 946834
Chris Code: OUN
Case Number: 000000-00-0
UN Number: Not reported
Amount of Material: 0
Unit of Measure: UNKNOWN AMOUNT
Name of Material: UNKNOWN OIL
If Reached Water: YES
Amount in Water: 0
Unit of Measure Reach Water: UNKNOWN AMOUNT

BB968
NW
1/4-1/2
0.498 mi.
2631 ft.

FRANKLIN SITE
808 FRANKLIN ST
TAMPA, FL 33602
Site 30 of 40 in cluster BB

FINDS 1009803298
ECHO N/A

Relative:
Lower

FINDS:
Registry ID: 110027246344

Actual:
3 ft.

Click Here:

Environmental Interest/Information System:
US National Pollutant Discharge Elimination System (NPDES) module of

Map ID
Direction
Distance
Elevation

MAP FINDINGS

Site

Database(s)

EDR ID Number
EPA ID Number

FRANKLIN SITE (Continued)

1009803298

the Compliance Information System (ICIS) tracks surface water permits issued under the Clean Water Act. Under NPDES, all facilities that discharge pollutants from any point source into waters of the United States are required to obtain a permit. The permit will likely contain limits on what can be discharged, impose monitoring and reporting requirements, and include other provisions to ensure that the discharge does not adversely affect water quality.

Florida Environmental System Today Application (FIESTA) Data Maintenance (FDM) system maintains entity, environmental interest and affiliation data for the State of Florida.

[Click this hyperlink](#) while viewing on your computer to access additional FINDS: detail in the EDR Site Report.

ECHO:

Envid: 1009803298
Registry ID: 110027246344
DFR URL: <http://echo.epa.gov/detailed-facility-report?fid=110027246344>
Name: FRANKLIN SITE
Address: 808 FRANKLIN ST
City,State,Zip: TAMPA, FL 33602

AY969
North
1/4-1/2
0.500 mi.
2638 ft.

TWO FRIENDS CLEANERS
1305 NEBRASKA AVE
TAMPA, FL

EDR Hist Cleaner **1009207248**
N/A

Site 6 of 11 in cluster AY

Relative:
Higher

EDR Hist Cleaner

Actual:
21 ft.

Year:	Name:	Type:
1944	WILLIAMS CLEANERS & DYERS	CLEANERS
1949	TWO FRIENDS CLEANERS	CLEANERS AND DYERS
1955	TWO FRIENDS CLEANERS	CLEANERS AND DYERS
1959	TWO FRIENDS CLEANERS	CLEANERS AND DYERS
1962	TWO FRIENDS CLEANERS	CLEANERS AND DYERS

BC970
NNE
1/4-1/2
0.500 mi.
2640 ft.

PEOPLES GAS SYSTEM - NORTH CHANNELSIDE DRIVE
1400 N. CHANNELSIDE DRIVE & 717 N. 12TH STREET
TAMPA, FL 33605

FL BROWNFIELDS **S117679191**
FL CLEANUP SITES **N/A**

Site 10 of 15 in cluster BC

Relative:
Higher

BROWNFIELDS:

Actual:
14 ft.

Name: PEOPLES GAS SYSTEM - NORTH CHANNELSIDE DRIVE
Address: 1400 N. CHANNELSIDE DRIVE & 717 N. 12TH STREET
City,State,Zip: TAMPA, FL 33605
Site Id: BF291406001
Object Id: 190
County Code: 29
Area Id: BF291406000
Area Name: Peoples Gas System - North Channelside Drive
SRCO Date: 01/01/1970
District: Southwest
Acreage: 7.30575055
Remediation: Not reported
BSRA Date: 12/30/2014

Map ID
Direction
Distance
Elevation

MAP FINDINGS

Site

Database(s)

EDR ID Number
EPA ID Number

PEOPLES GAS SYSTEM - NORTH CHANNELSIDE DRIVE (Continued)

S117679191

X Coordinate: 552526.244
Y Coordinate: 439911.6747
Latitude: 27.9564000
Longitude: -82.4466000
Lat DD: 27
Lat MM: 57
Lat SS: 22.94
Long DD: -82
Long MM: 26
Long SS: 47.81
Source: The City of Tampa
Method: PAPER
Verification: Not reported
Date Verification: 01/01/1970
Comment: Not reported
User Name: MCCLAIN_B
Datestamp: 01/27/2015

BSRA:

Name: PEOPLES GAS SYSTEM - NORTH CHANNELSIDE DRIVE
Address: 1400 N. CHANNELSIDE DRIVE & 717 N. 12TH STREET
City,State,Zip: TAMPA, FL 33605
Area Id: BF291406000
District: Southwest
Acreage: 7.31
Site Id: BF291406001
Executed Date: 12/30/2014
Issue Date: Not reported
Latitude: 27.9564000
Longitude: -82.4466000

CLEANUP SITES:

Name: PEOPLES GAS SYSTEM - NORTH CHANNELSIDE DRIVE
Address: 1400 N. CHANNELSIDE DRIVE & 717 N. 12TH STREET
City,State,Zip: TAMPA, FL 33605
DEP Cleanup Site Key: 66147002
Source Database Name: Not reported
Source Database Id: BF291406001
CPAC Program Area Id: BF
CLLC Cleanup Category Key: BROWN
RSC2 Remediation Status Key: ACTIVE
Data Load Date: 02/22/2021
OC3 Office Id: SWD
Physical Address Line 2: Not reported
OIC Object Of Interest Id: FACIL
PC2 Proximity Id: CENTR
Calc Coordinates Accuracy Level Id: 3
CMC2 Coordinate Method Id: Unknown Method
DC4 Datum Id: North American Datum of 1983
VSC1 Verification Status: NOT REVIEWED
Collect Username: Not reported
Collect Date: 01/01/1970
Collect Affiliation: Not reported
Map Source: Not reported
Map Source Scale: Not reported
Interpolation Scale: Not reported

Map ID
Direction
Distance
Elevation

MAP FINDINGS

Site

Database(s)

EDR ID Number
EPA ID Number

PEOPLES GAS SYSTEM - NORTH CHANNELSIDE DRIVE (Continued)

S117679191

Verifier Username: MCCLAIN_B
Verifier Affiliation: FLORIDA DEPARTMENT OF ENVIRONMENTAL PROTECTION
Verification Date: 01/01/1970
Verified Coordinate Method Id: Not reported
Source Database Name Code: ARCSDE.DEP.BROWNFIELD_SITES
CMC2 Coordinate Method ID Code: UNKN
DC4 Datum ID Code: NAD83
Verified Coordinate Method ID Code: Not reported
Comments: Not reported
Latitude/Longitude (deg/min/sec): 27 57 / -82 26

BF971
North
1/4-1/2
0.500 mi.
2640 ft.

ST JOSEPH'S COMMUNITY CARE AT ENCORE
1246 RAY CHARLES BLVD
TAMPA, FL 33602

RCRA-VSQG

1026724984
FLR000241067

Site 1 of 10 in cluster BF

Relative:
Higher
Actual:
21 ft.

RCRA-VSQG:
Date Form Received by Agency: 2020-08-21 00:00:00.0
Handler Name: ST JOSEPH'S COMMUNITY CARE AT ENCORE
Handler Address: 1246 RAY CHARLES BLVD
Handler City,State,Zip: TAMPA, FL 33602-3028
EPA ID: FLR000241067
Contact Name: BARBARA MILIAN
Contact Address: 3550 W WATER AVE STE 110
Contact City,State,Zip: TAMPA, FL 33614-2767
Contact Telephone: 850-245-8707
Contact Fax: Not reported
Contact Email: LARRY.HOOPER@BAYCARE.ORG
Contact Title: SITE MANAGER
EPA Region: 04
Land Type: Private
Federal Waste Generator Description: Conditionally Exempt Small Quantity Generator
Non-Notifier: Not reported
Biennial Report Cycle: Not reported
Accessibility: Not reported
Active Site Indicator: Handler Activities
State District Owner: FL
State District: SW
Mailing Address: 1246 RAY CHARLES BLVD
Mailing City,State,Zip: TAMPA, FL 33602-3028
Owner Name: THA ENCORE RETAIL LLC
Owner Type: Private
Operator Name: BAYCARE MEDICAL SERVICES LLC
Operator Type: Private
Short-Term Generator Activity: No
Importer Activity: No
Mixed Waste Generator: No
Transporter Activity: No
Transfer Facility Activity: No
Recycler Activity with Storage: No
Small Quantity On-Site Burner Exemption: No
Smelting Melting and Refining Furnace Exemption: No
Underground Injection Control: No
Off-Site Waste Receipt: No
Universal Waste Indicator: No
Universal Waste Destination Facility: No
Federal Universal Waste: No

Map ID
Direction
Distance
Elevation

MAP FINDINGS

Site

Database(s)

EDR ID Number
EPA ID Number

ST JOSEPH'S COMMUNITY CARE AT ENCORE (Continued)

1026724984

Active Site Fed-Reg Treatment Storage and Disposal Facility:	Not reported
Active Site Converter Treatment storage and Disposal Facility:	Not reported
Active Site State-Reg Treatment Storage and Disposal Facility:	Not reported
Active Site State-Reg Handler:	---
Federal Facility Indicator:	Not reported
Hazardous Secondary Material Indicator:	N
Sub-Part K Indicator:	Not reported
Commercial TSD Indicator:	No
Treatment Storage and Disposal Type:	Not reported
2018 GPRA Permit Baseline:	Not on the Baseline
2018 GPRA Renewals Baseline:	Not on the Baseline
Permit Renewals Workload Universe:	Not reported
Permit Workload Universe:	Not reported
Permit Progress Universe:	Not reported
Post-Closure Workload Universe:	Not reported
Closure Workload Universe:	Not reported
202 GPRA Corrective Action Baseline:	No
Corrective Action Workload Universe:	No
Subject to Corrective Action Universe:	No
Non-TSDFs Where RCRA CA has Been Imposed Universe:	No
TSDFs Potentially Subject to CA Under 3004 (u)/(v) Universe:	No
TSDFs Only Subject to CA under Discretionary Auth Universe:	No
Corrective Action Priority Ranking:	No NCAPS ranking
Environmental Control Indicator:	No
Institutional Control Indicator:	No
Human Exposure Controls Indicator:	N/A
Groundwater Controls Indicator:	N/A
Operating TSDF Universe:	Not reported
Full Enforcement Universe:	Not reported
Significant Non-Complier Universe:	No
Unaddressed Significant Non-Complier Universe:	No
Addressed Significant Non-Complier Universe:	No
Significant Non-Complier With a Compliance Schedule Universe:	No
Financial Assurance Required:	Not reported
Handler Date of Last Change:	2021-03-05 11:17:22.0
Recognized Trader-Importer:	No
Recognized Trader-Exporter:	No
Importer of Spent Lead Acid Batteries:	No
Exporter of Spent Lead Acid Batteries:	No
Recycler Activity Without Storage:	No
Manifest Broker:	No
Sub-Part P Indicator:	H

Hazardous Waste Summary:

Waste Code:	D001
Waste Description:	IGNITABLE WASTE

Handler - Owner Operator:

Owner/Operator Indicator:	Owner
Owner/Operator Name:	THA ENCORE RETAIL LLC
Legal Status:	Private
Date Became Current:	2020-08-21 00:00:00.
Date Ended Current:	Not reported
Owner/Operator Address:	5301 W CYPRESS ST
Owner/Operator City,State,Zip:	TAMPA, FL 33607-0000

Map ID
Direction
Distance
Elevation

MAP FINDINGS

Site

Database(s)

EDR ID Number
EPA ID Number

ST JOSEPH'S COMMUNITY CARE AT ENCORE (Continued)

1026724984

Owner/Operator Telephone: 213-712-1741
Owner/Operator Telephone Ext: Not reported
Owner/Operator Fax: Not reported
Owner/Operator Email: Not reported

Owner/Operator Indicator: Operator
Owner/Operator Name: BAYCARE MEDICAL SERVICES LLC
Legal Status: Private
Date Became Current: 2020-08-21 00:00:00.
Date Ended Current: Not reported
Owner/Operator Address: 3503 E. FRONTAGE RD.
Owner/Operator City,State,Zip: TAMPA, FL 33607-0000
Owner/Operator Telephone: 213-712-1741
Owner/Operator Telephone Ext: Not reported
Owner/Operator Fax: Not reported
Owner/Operator Email: Not reported

Historic Generators:

Receive Date: 2020-08-21 00:00:00.0
Handler Name: ST JOSEPH'S COMMUNITY CARE AT ENCORE
Federal Waste Generator Description: Conditionally Exempt Small Quantity Generator
State District Owner: FL
Large Quantity Handler of Universal Waste: No
Recognized Trader Importer: No
Recognized Trader Exporter: No
Spent Lead Acid Battery Importer: No
Spent Lead Acid Battery Exporter: No
Current Record: Yes
Non Storage Recycler Activity: No
Electronic Manifest Broker: No

List of NAICS Codes and Descriptions:

NAICS Code: 622110
NAICS Description: GENERAL MEDICAL AND SURGICAL HOSPITALS

Facility Has Received Notices of Violations:

Violations: No Violations Found

Evaluation Action Summary:

Evaluations: No Evaluations Found

AX972
NNW
1/2-1
0.502 mi.
2648 ft.

**TAMPA CITY
MARION ST RENOVATION
TAMPA, FL 33602**

Site 8 of 11 in cluster AX

**FL UST U001356019
N/A**

**Relative:
Higher
Actual:
19 ft.**

UST:
Facility Id: 8944338
Facility Status: CLOSED
Type Description: Local Government
Facility Phone: Not reported
Region: STATE
Positioning Method: Not reported
Lat/Long (dms): Not reported

Map ID
Direction
Distance
Elevation

MAP FINDINGS

Site

Database(s)

EDR ID Number
EPA ID Number

TAMPA CITY (Continued)

U001356019

Owner:

Owner Id: 21536
Owner Name: TAMPA FIRE RESCUE
Owner Address: 808 E ZACK ST
Owner Address 2: ATTN: FRANK PFISTER
Owner City,St,Zip: TAMPA, FL 33602
Owner Contact: FRANK PFISTER
Owner Phone: 8132747528

Tank Info:

Name: TAMPA CITY
Address: MARION ST RENOVATION
City: TAMPA
Zip: 33602
Tank Id: 1
Status: Removed
Status Date: 11/30/1988
Install Date: Not reported
Substance: Unknown/Not reported
Content Description: Unknown/Not Reported
Gallons: 888
Vessel Indicator: TANK
Tank Location: UNDERGROUND
DEP Contractor: P

[Click here for Florida Oculus:](#)

AY973
North
1/2-1
0.502 mi.
2653 ft.

BROWN OTTO
1269 E SCOTT
TAMPA, FL
Site 7 of 11 in cluster AY

EDR Hist Cleaner **1009210268**
N/A

Relative:
Higher

EDR Hist Cleaner

Actual:
21 ft.

Year: Name:
1944 BROWN OTTO

Type:
CLEANERS

AY974
North
1/2-1
0.504 mi.
2661 ft.

JOHNSON IRVIN
1263 E SCOTT
TAMPA, FL
Site 8 of 11 in cluster AY

EDR Hist Cleaner **1009210546**
N/A

Relative:
Higher

EDR Hist Cleaner

Actual:
21 ft.

Year: Name:
1925 JOHNSON IRVIN

Type:
CLOTHES CLEANERS AND PRESSERS

Map ID
Direction
Distance
Elevation

MAP FINDINGS

EDR ID Number
EPA ID Number

	Site	Database(s)	
AY975 North 1/2-1 0.505 mi. 2664 ft.	IMPURITY DRY CLNRS 1261 E SCOTT TAMPA, FL Site 9 of 11 in cluster AY	EDR Hist Cleaner	1009208876 N/A
Relative: Higher	EDR Hist Cleaner		
Actual: 21 ft.	Year: 1930 Name: IMPURITY DRY CLNRS	Type: CLOTHES PRESSERS AND CLEANERS	
AX976 NNW 1/2-1 0.506 mi. 2670 ft.	FRANK & WILLLO RIADIATOR AND BODY STHOP 613-15 PIERCE TAMPA, FL Site 9 of 11 in cluster AX	EDR Hist Auto	1009104598 N/A
Relative: Higher	EDR Hist Auto		
Actual: 20 ft.	Year: 1934 Name: PRANK & WILLLE	Type: AUTOMOBILE REPAIRING	
	1939 FRANK & WILLIE RADIATOR & BODY	AUTOMOBILE REPAIRING	
	1944 FRANK & WILLLO RIADIATOR AND BO	AUTOMOBILE REPAIRING	
	1949 FRANK & WILLIE RADIATOR FENDER	AUTOMOBILE REPAIRING	
AZ977 ENE 1/2-1 0.506 mi. 2670 ft.	ASSOCIATED ASPHALT TAMPA LLC 500 N 19TH ST TAMPA, FL 33605 Site 10 of 11 in cluster AZ	RCRA-VSQG	1000433691 FLD083190355
Relative: Lower	RCRA-VSQG:		
Actual: 4 ft.	Date Form Received by Agency:	2018-04-30 00:00:00.0	
	Handler Name:	ASSOCIATED ASPHALT TAMPA LLC	
	Handler Address:	500 N 19TH ST	
	Handler City,State,Zip:	TAMPA, FL 33605-6006	
	EPA ID:	FLD083190355	
	Contact Name:	EDUARDO LOZOYA	
	Contact Address:	500 N 19TH ST	
	Contact City,State,Zip:	TAMPA, FL 33605-0000	
	Contact Telephone:	813-248-2189	
	Contact Fax:	Not reported	
	Contact Email:	ELOZOYA@ASSOCIATEDASPHALT.COM	
	Contact Title:	TERMINAL MGR	
	EPA Region:	04	
	Land Type:	Private	
	Federal Waste Generator Description:	Conditionally Exempt Small Quantity Generator	
	Non-Notifier:	Not reported	
	Biennial Report Cycle:	Not reported	
	Accessibility:	Not reported	
	Active Site Indicator:	Handler Activities	
	State District Owner:	FL	
	State District:	SW	
	Mailing Address:	500 N 19TH ST	
	Mailing City,State,Zip:	TAMPA, FL 33605-6006	
	Owner Name:	KATHY COMP	
	Owner Type:	Private	
	Operator Name:	CHEVRON USA INC TAMPA FL PLANT	

Map ID
Direction
Distance
Elevation

MAP FINDINGS

Site

Database(s)

EDR ID Number
EPA ID Number

ASSOCIATED ASPHALT TAMPA LLC (Continued)

1000433691

Operator Type:	Private
Short-Term Generator Activity:	No
Importer Activity:	No
Mixed Waste Generator:	No
Transporter Activity:	No
Transfer Facility Activity:	No
Recycler Activity with Storage:	No
Small Quantity On-Site Burner Exemption:	No
Smelting Melting and Refining Furnace Exemption:	No
Underground Injection Control:	No
Off-Site Waste Receipt:	No
Universal Waste Indicator:	No
Universal Waste Destination Facility:	No
Federal Universal Waste:	No
Active Site Fed-Reg Treatment Storage and Disposal Facility:	Not reported
Active Site Converter Treatment storage and Disposal Facility:	Not reported
Active Site State-Reg Treatment Storage and Disposal Facility:	Not reported
Active Site State-Reg Handler:	---
Federal Facility Indicator:	Not reported
Hazardous Secondary Material Indicator:	NN
Sub-Part K Indicator:	Not reported
Commercial TSD Indicator:	No
Treatment Storage and Disposal Type:	Not reported
2018 GPRA Permit Baseline:	Not on the Baseline
2018 GPRA Renewals Baseline:	Not on the Baseline
Permit Renewals Workload Universe:	Not reported
Permit Workload Universe:	Not reported
Permit Progress Universe:	Not reported
Post-Closure Workload Universe:	Not reported
Closure Workload Universe:	Not reported
202 GPRA Corrective Action Baseline:	No
Corrective Action Workload Universe:	No
Subject to Corrective Action Universe:	No
Non-TSDFs Where RCRA CA has Been Imposed Universe:	No
TSDFs Potentially Subject to CA Under 3004 (u)/(v) Universe:	No
TSDFs Only Subject to CA under Discretionary Auth Universe:	No
Corrective Action Priority Ranking:	No NCAPS ranking
Environmental Control Indicator:	No
Institutional Control Indicator:	No
Human Exposure Controls Indicator:	N/A
Groundwater Controls Indicator:	N/A
Operating TSDF Universe:	Not reported
Full Enforcement Universe:	Not reported
Significant Non-Complier Universe:	No
Unaddressed Significant Non-Complier Universe:	No
Addressed Significant Non-Complier Universe:	No
Significant Non-Complier With a Compliance Schedule Universe:	No
Financial Assurance Required:	Not reported
Handler Date of Last Change:	2019-02-25 10:08:29.0
Recognized Trader-Importer:	No
Recognized Trader-Exporter:	No
Importer of Spent Lead Acid Batteries:	No
Exporter of Spent Lead Acid Batteries:	No
Recycler Activity Without Storage:	No
Manifest Broker:	No
Sub-Part P Indicator:	No

Map ID
Direction
Distance
Elevation

MAP FINDINGS

Site

Database(s)

EDR ID Number
EPA ID Number

ASSOCIATED ASPHALT TAMPA LLC (Continued)

1000433691

Hazardous Waste Summary:

Waste Code: D001
Waste Description: IGNITABLE WASTE

Waste Code: U189
Waste Description: PHOSPHORUS SULFIDE (R) (OR) SULFUR PHOSPHIDE (R)

Handler - Owner Operator:

Owner/Operator Indicator: Operator
Owner/Operator Name: KATHY NORRIS-SLUSHER
Legal Status: Private
Date Became Current: 1980-08-15 00:00:00.
Date Ended Current: Not reported
Owner/Operator Address: PO BOX 5004
Owner/Operator City,State,Zip: SAN RAMON, CA 94583
Owner/Operator Telephone: Not reported
Owner/Operator Telephone Ext: Not reported
Owner/Operator Fax: Not reported
Owner/Operator Email: Not reported

Owner/Operator Indicator: Owner
Owner/Operator Name: KATHY COMP
Legal Status: Private
Date Became Current: 1996-10-18 00:00:00.
Date Ended Current: 2007-06-28 00:00:00.
Owner/Operator Address: PO BOX 5004
Owner/Operator City,State,Zip: SAN RAMON, CA 94583-8040
Owner/Operator Telephone: Not reported
Owner/Operator Telephone Ext: Not reported
Owner/Operator Fax: Not reported
Owner/Operator Email: Not reported

Owner/Operator Indicator: Operator
Owner/Operator Name: ASSOCIATED ASPHALT TAMPA LLC
Legal Status: Private
Date Became Current: 2007-06-28 00:00:00.
Date Ended Current: Not reported
Owner/Operator Address: 500 N 19TH ST
Owner/Operator City,State,Zip: TAMPA, FL 33605-6006
Owner/Operator Telephone: Not reported
Owner/Operator Telephone Ext: Not reported
Owner/Operator Fax: Not reported
Owner/Operator Email: Not reported

Owner/Operator Indicator: Operator
Owner/Operator Name: ASSOCIATED ASPHALT TAMPA LLC
Legal Status: Private
Date Became Current: 2007-06-28 00:00:00.
Date Ended Current: Not reported
Owner/Operator Address: 500 N 19TH ST
Owner/Operator City,State,Zip: TAMPA, FL 33605-6006
Owner/Operator Telephone: Not reported
Owner/Operator Telephone Ext: Not reported
Owner/Operator Fax: Not reported
Owner/Operator Email: Not reported

Map ID
Direction
Distance
Elevation

MAP FINDINGS

Site

Database(s)

EDR ID Number
EPA ID Number

ASSOCIATED ASPHALT TAMPA LLC (Continued)

1000433691

Owner/Operator Indicator:	Owner
Owner/Operator Name:	AA PROPERTIES-PORT OF TAMPA LLC
Legal Status:	Private
Date Became Current:	2007-06-28 00:00:00.
Date Ended Current:	Not reported
Owner/Operator Address:	PO BOX 12626
Owner/Operator City,State,Zip:	ROANOKE, VA 24027-0000
Owner/Operator Telephone:	Not reported
Owner/Operator Telephone Ext:	Not reported
Owner/Operator Fax:	Not reported
Owner/Operator Email:	Not reported
Owner/Operator Indicator:	Owner
Owner/Operator Name:	KATHY COMP
Legal Status:	Private
Date Became Current:	1996-10-18 00:00:00.
Date Ended Current:	2007-06-28 00:00:00.
Owner/Operator Address:	PO BOX 5004
Owner/Operator City,State,Zip:	SAN RAMON, CA 94583-8040
Owner/Operator Telephone:	Not reported
Owner/Operator Telephone Ext:	Not reported
Owner/Operator Fax:	Not reported
Owner/Operator Email:	Not reported
Owner/Operator Indicator:	Operator
Owner/Operator Name:	KATHY NORRIS-SLUSHER
Legal Status:	Private
Date Became Current:	1980-08-15 00:00:00.
Date Ended Current:	Not reported
Owner/Operator Address:	PO BOX 5004
Owner/Operator City,State,Zip:	SAN RAMON, CA 94583
Owner/Operator Telephone:	Not reported
Owner/Operator Telephone Ext:	Not reported
Owner/Operator Fax:	Not reported
Owner/Operator Email:	Not reported
Owner/Operator Indicator:	Operator
Owner/Operator Name:	CHEVRON USA INC TAMPA FL PLANT
Legal Status:	Private
Date Became Current:	1980-08-15 00:00:00.
Date Ended Current:	2007-06-28 00:00:00.
Owner/Operator Address:	PO BOX 5004
Owner/Operator City,State,Zip:	SAN RAMON, CA 94583-8040
Owner/Operator Telephone:	Not reported
Owner/Operator Telephone Ext:	Not reported
Owner/Operator Fax:	Not reported
Owner/Operator Email:	Not reported
Owner/Operator Indicator:	Operator
Owner/Operator Name:	CHEVRON USA INC TAMPA FL PLANT
Legal Status:	Private
Date Became Current:	1980-08-15 00:00:00.
Date Ended Current:	Not reported
Owner/Operator Address:	PO BOX 5004
Owner/Operator City,State,Zip:	SAN RAMON, CA 94583
Owner/Operator Telephone:	Not reported
Owner/Operator Telephone Ext:	Not reported

Map ID
Direction
Distance
Elevation

MAP FINDINGS

Site

Database(s)

EDR ID Number
EPA ID Number

ASSOCIATED ASPHALT TAMPA LLC (Continued)

1000433691

Owner/Operator Fax: Not reported
Owner/Operator Email: Not reported

Owner/Operator Indicator: Operator
Owner/Operator Name: CHEVRON USA INC TAMPA FL PLANT
Legal Status: Private
Date Became Current: 1980-08-15 00:00:00.
Date Ended Current: Not reported
Owner/Operator Address: PO BOX 5004
Owner/Operator City,State,Zip: SAN RAMON, CA 94583
Owner/Operator Telephone: Not reported
Owner/Operator Telephone Ext: Not reported
Owner/Operator Fax: Not reported
Owner/Operator Email: Not reported

Owner/Operator Indicator: Owner
Owner/Operator Name: AA PROPERTIES-PORT OF TAMPA LLC
Legal Status: Private
Date Became Current: 2007-06-28 00:00:00.
Date Ended Current: Not reported
Owner/Operator Address: PO BOX 12626
Owner/Operator City,State,Zip: ROANOKE, VA 24027-0000
Owner/Operator Telephone: Not reported
Owner/Operator Telephone Ext: Not reported
Owner/Operator Fax: Not reported
Owner/Operator Email: Not reported

Owner/Operator Indicator: Operator
Owner/Operator Name: CHEVRON USA INC TAMPA FL PLANT
Legal Status: Private
Date Became Current: 1980-08-15 00:00:00.
Date Ended Current: 2007-06-28 00:00:00.
Owner/Operator Address: PO BOX 5004
Owner/Operator City,State,Zip: SAN RAMON, CA 94583-8040
Owner/Operator Telephone: Not reported
Owner/Operator Telephone Ext: Not reported
Owner/Operator Fax: Not reported
Owner/Operator Email: Not reported

Owner/Operator Indicator: Owner
Owner/Operator Name: KATHY COMP
Legal Status: Private
Date Became Current: 1996-10-18 00:00:00.
Date Ended Current: Not reported
Owner/Operator Address: PO BOX 5004
Owner/Operator City,State,Zip: SAN RAMON, CA 94583
Owner/Operator Telephone: Not reported
Owner/Operator Telephone Ext: Not reported
Owner/Operator Fax: Not reported
Owner/Operator Email: Not reported

Historic Generators:
Receive Date: 2000-08-09 00:00:00.0
Handler Name: ASSOCIATED ASPHALT TAMPA LLC
Federal Waste Generator Description: Conditionally Exempt Small Quantity Generator
State District Owner: FL
Large Quantity Handler of Universal Waste: No

Map ID
Direction
Distance
Elevation

MAP FINDINGS

Site

Database(s)

EDR ID Number
EPA ID Number

ASSOCIATED ASPHALT TAMPA LLC (Continued)

1000433691

Recognized Trader Importer: Not reported
Recognized Trader Exporter: Not reported
Spent Lead Acid Battery Importer: Not reported
Spent Lead Acid Battery Exporter: Not reported
Current Record: No
Non Storage Recycler Activity: Not reported
Electronic Manifest Broker: Not reported

Receive Date: 2011-03-23 00:00:00.0
Handler Name: CHEVRON USA INC TAMPA FLORIDA PLANT
Federal Waste Generator Description: Not a generator, verified
State District Owner: FL
Large Quantity Handler of Universal Waste: No
Recognized Trader Importer: No
Recognized Trader Exporter: No
Spent Lead Acid Battery Importer: No
Spent Lead Acid Battery Exporter: No
Current Record: No
Non Storage Recycler Activity: Not reported
Electronic Manifest Broker: Not reported

Receive Date: 2018-04-30 00:00:00.0
Handler Name: ASSOCIATED ASPHALT TAMPA LLC
Federal Waste Generator Description: Conditionally Exempt Small Quantity Generator
State District Owner: FL
Large Quantity Handler of Universal Waste: No
Recognized Trader Importer: No
Recognized Trader Exporter: No
Spent Lead Acid Battery Importer: No
Spent Lead Acid Battery Exporter: No
Current Record: Yes
Non Storage Recycler Activity: Not reported
Electronic Manifest Broker: Not reported

List of NAICS Codes and Descriptions:

NAICS Code: 424710
NAICS Description: PETROLEUM BULK STATIONS AND TERMINALS

NAICS Code: 562998
NAICS Description: ALL OTHER MISCELLANEOUS WASTE MANAGEMENT SERVICES

Facility Has Received Notices of Violation:

Found Violation: No
Agency Which Determined Violation: Not reported
Violation Short Description: Not reported
Date Violation was Determined: Not reported
Actual Return to Compliance Date: Not reported
Return to Compliance Qualifier: Not reported
Violation Responsible Agency: Not reported
Scheduled Compliance Date: Not reported
Enforcement Identifier: Not reported
Date of Enforcement Action: Not reported
Enforcement Responsible Agency: Not reported
Enforcement Docket Number: Not reported
Enforcement Attorney: Not reported
Corrective Action Component: Not reported

Map ID
Direction
Distance
Elevation

MAP FINDINGS

Site

Database(s)

EDR ID Number
EPA ID Number

ASSOCIATED ASPHALT TAMPA LLC (Continued)

1000433691

Appeal Initiated Date:	Not reported
Appeal Resolution Date:	Not reported
Disposition Status Date:	Not reported
Disposition Status:	Not reported
Disposition Status Description:	Not reported
Consent/Final Order Sequence Number:	Not reported
Consent/Final Order Respondent Name:	Not reported
Consent/Final Order Lead Agency:	Not reported
Enforcement Type:	Not reported
Enforcement Responsible Person:	Not reported
Enforcement Responsible Sub-Organization:	Not reported
SEP Sequence Number:	Not reported
SEP Expenditure Amount:	Not reported
SEP Scheduled Completion Date:	Not reported
SEP Actual Date:	Not reported
SEP Defaulted Date:	Not reported
SEP Type:	Not reported
SEP Type Description:	Not reported
Proposed Amount:	Not reported
Final Monetary Amount:	Not reported
Paid Amount:	Not reported
Final Count:	Not reported
Final Amount:	Not reported
Found Violation:	No
Agency Which Determined Violation:	Not reported
Violation Short Description:	Not reported
Date Violation was Determined:	Not reported
Actual Return to Compliance Date:	Not reported
Return to Compliance Qualifier:	Not reported
Violation Responsible Agency:	Not reported
Scheduled Compliance Date:	Not reported
Enforcement Identifier:	Not reported
Date of Enforcement Action:	Not reported
Enforcement Responsible Agency:	Not reported
Enforcement Docket Number:	Not reported
Enforcement Attorney:	Not reported
Corrective Action Component:	Not reported
Appeal Initiated Date:	Not reported
Appeal Resolution Date:	Not reported
Disposition Status Date:	Not reported
Disposition Status:	Not reported
Disposition Status Description:	Not reported
Consent/Final Order Sequence Number:	Not reported
Consent/Final Order Respondent Name:	Not reported
Consent/Final Order Lead Agency:	Not reported
Enforcement Type:	Not reported
Enforcement Responsible Person:	Not reported
Enforcement Responsible Sub-Organization:	Not reported
SEP Sequence Number:	Not reported
SEP Expenditure Amount:	Not reported
SEP Scheduled Completion Date:	Not reported
SEP Actual Date:	Not reported
SEP Defaulted Date:	Not reported
SEP Type:	Not reported
SEP Type Description:	Not reported
Proposed Amount:	Not reported

Map ID
Direction
Distance
Elevation

MAP FINDINGS

Site

Database(s)

EDR ID Number
EPA ID Number

ASSOCIATED ASPHALT TAMPA LLC (Continued)

1000433691

Final Monetary Amount: Not reported
Paid Amount: Not reported
Final Count: Not reported
Final Amount: Not reported

Evaluation Action Summary:

Evaluation Date: 1992-05-18 00:00:00.0
Evaluation Responsible Agency: State
Found Violation: No
Evaluation Type Description: COMPLIANCE EVALUATION INSPECTION ON-SITE
Evaluation Responsible Person Identifier: TBD
Evaluation Responsible Sub-Organization: SW
Actual Return to Compliance Date: Not reported
Scheduled Compliance Date: Not reported
Date of Request: Not reported
Date Response Received: Not reported
Request Agency: Not reported
Former Citation: Not reported

Evaluation Date: 2000-08-09 00:00:00.0
Evaluation Responsible Agency: State
Found Violation: No
Evaluation Type Description: COMPLIANCE EVALUATION INSPECTION ON-SITE
Evaluation Responsible Person Identifier: JMD
Evaluation Responsible Sub-Organization: SW
Actual Return to Compliance Date: Not reported
Scheduled Compliance Date: Not reported
Date of Request: Not reported
Date Response Received: Not reported
Request Agency: Not reported
Former Citation: Not reported

AZ978
ENE
1/2-1
0.506 mi.
2670 ft.

MARIANI ASPHALT CO
500 N 19TH ST
TAMPA, FL 33605

FL TANKS **U004146121**
N/A

Site 11 of 11 in cluster AZ

Relative:
Lower

Actual:
4 ft.

TANKS:

Name: CHEVRON USA INC- ASPHALT TAMPA
Address: 500 N 19TH ST
City,State,Zip: TAMPA, FL 33605
Facility ID: 9100050
Facility Phone: 8132482189
Facility Status: CLOSED
Facility Type: T
Type Description: Bulk Product Terminal Facility
Dep Co: P
Lat/Lon Deg Min Sec: 27 57 5.65770000 / 82 26 18.2735999

Name: MARIANI ASPHALT CO
Address: 500 N 19TH ST
City,State,Zip: TAMPA, FL 33605
Facility ID: 9802429
Facility Phone: 8132482189
Facility Status: CLOSED

Map ID
Direction
Distance
Elevation

MAP FINDINGS

Site

Database(s)

EDR ID Number
EPA ID Number

MARIANI ASPHALT CO (Continued)

U004146121

Facility Type: R
Type Description: Terminal/NonReg Tanks
Dep Co: P
Lat/Lon Deg Min Sec: 27 57 5.65770000 / 82 26 18.2735999

AT979
SW
1/2-1
0.508 mi.
2681 ft.

TAMPA CITY-DAVIS ISLAND ELEVATED PARKING
2 COLUMBIA DR
TAMPA, FL 33606

FL LUST
FL TANKS
FL DWM CONTAM
FL RESP PARTY

U004147417
N/A

Site 12 of 14 in cluster AT

Relative:
Lower

LUST:

Actual:
0 ft.

Name: TAMPA CITY-DAVIS ISLAND ELEVATED PARKING
Address: 2 COLUMBIA DR
City,State,Zip: TAMPA, FL 33606
Region: STATE
Facility Id: 9802761
Facility Status: CLOSED
Facility Type: Q - Emergency Response Spill Site
Facility Phone: Not reported
Facility Cleanup Rank: Not reported
District: Southwest District
Lat/Long (dms): 27 56 17.7799 / 82 27 32.6315
Section: Not reported
Township: Not reported
Range: Not reported
Feature: Not reported
Method: ADDM
Datum: Not reported
Score: 10
Score Effective Date: 2002-04-12 00:00:00
Score When Ranked: Not reported
Operator: Not reported
Name Update: Not reported
Address Update: Not reported

Discharge Cleanup Summary:
Discharge Date: 4/1/1996
PCT Discharge Combined: Not reported
Cleanup Required: R - CLEANUP REQUIRED
Discharge Cleanup Status: NFA - NFA COMPLETE
Disch Cleanup Status Date: 9/17/2002
Cleanup Work Status: COMPLETED
Information Source: P - 17-770 PETROL/PETROL PROD CONTAMINATION
Other Source Description: Not reported
Eligibility Indicator: I - INELIGIBLE
Site Manager: MCKELVEY_M
Site Mgr End Date: 8/28/2002
Tank Office: PCLP29 - HILLSBOROUGH ENVIRONMENTAL PROTECTION COMMISSION

Contaminated Media:
Discharge Date: 4/1/1996
Pct Discharge Combined With: Not reported
Cleanup Required: R - CLEANUP REQUIRED
Discharge Cleanup Status: NFA - NFA COMPLETE
Disch Cleanup Status Date: 9/17/2002
Cleanup Work Status: COMPLETED
Information Source: P - 17-770 PETROL/PETROL PROD CONTAMINATION
Other Source Description: product in sump

Map ID
Direction
Distance
Elevation

MAP FINDINGS

Site

Database(s)

EDR ID Number
EPA ID Number

TAMPA CITY-DAVIS ISLAND ELEVATED PARKING (Continued)

U004147417

Elig Indicator: I - INELIGIBLE
Site Manager: MCKELVEY_M
Site Mgr End Date: 8/28/2002
Tank Office: PCLP29 - HILLSBOROUGH ENVIRONM
Contaminated Drinking Wells: Not reported
Contaminated Monitoring Well: Yes
Contaminated Soil: Not reported
Contaminated Surface Water: Not reported
Contaminated Ground Water: Not reported
Pollutant: X - Misc Petrol-Based Product
Pollutant Other Description: Not reported
Gallons Discharged: Not reported

Task Information:

District: SWD
Facility ID: 9802761
Facility Status: CLOSED
Facility Type: Q - Emergency Response Spill Site -
County: HILLSBOROUGH
County ID: 29
Cleanup Eligibility Status: I
Source Effective Date: 08-28-2002
Discharge Date: 04-01-1996
Cleanup Required: R - CLEANUP REQUIRED
Discharge Cleanup Status: NFA - NFA COMPLETE
Disch Cleanup Status Date: 09-17-2002
SRC Action Type: NFA - NO FURTHER ACTION
SRC Submit Date: 08-05-2002
SRC Review Date: 08-28-2002
SRC Completion Status: A - APPROVED
SRC Issue Date: 09-17-2002
SRC Comment: Not reported
Cleanup Work Status: COMPLETED
Site Mgr: MCKELVEY_M
Site Mgr End Date: 08-28-2002
Tank Office: PCLP29 - Hillsborough County
SR Task ID: Not reported
SR Cleanup Responsible: -
SR Funding Eligibility Type: -
SR Actual Cost: Not reported
SR Completion Date: Not reported
SR Payment Date: Not reported
SR Oral Date: Not reported
SR Written Date: Not reported
SR Soil Removal: Not reported
SR Free Product Removal: Not reported
SR Soil Tonnage Removed: Not reported
SR Soil Treatment: Not reported
SR Other Treatment: Not reported
SR Alternate Proc Received Date: Not reported
SR Alternate Procedure Status: Not reported
SR Alternate Procedure Status Date: Not reported
SR Alternate Procedure Comments: Not reported
SA Task ID: 69481
SA Cleanup Responsible: -
SA Funding Eligibility Type: -
SA Actual Cost: Not reported
SA Completion Date: Not reported

Map ID
Direction
Distance
Elevation

MAP FINDINGS

Site

Database(s)

EDR ID Number
EPA ID Number

TAMPA CITY-DAVIS ISLAND ELEVATED PARKING (Continued)

U004147417

SA Payment Date: Not reported
RAP Task ID: Not reported
RAP Cleanup Responsible ID: -
RAP Funding Eligibility Type: -
RAP Actual Cost: Not reported
RAP Completion Date: Not reported
RAP Payment Date: Not reported
RAP Last Order Approved: Not reported
RA Task ID: 68762
RA Cleanup Responsible: -
RA Funding Eligibility Type: -
RA Years to Complete: 0
RA Actual Cost: Not reported

[Click here for Florida Oculus:](#)

TANKS:

Name: TAMPA CITY-DAVIS ISLAND ELEVATED PARKING
Address: 2 COLUMBIA DR
City,State,Zip: TAMPA, FL 33606
Facility ID: 9802761
Facility Phone: Not reported
Facility Status: CLOSED
Facility Type: Q
Type Description: Emergency Response Spill Site
Dep Co: P
Lat/Lon Deg Min Sec: 27 56 14.7010000 / 82 27 37.3100000

DWM CONTAM:

Name: TAMPA GENERAL HOSPITAL
Address: 2 COLUMBIA DRIVE
City,State,Zip: TAMPA, FL
Program Site Id: ERIC_13676
Lat DD: 27
Lat MM: 56
Lat SS: 17.3852
Long DD: 82
Long MM: 27
Long SS: 32.1239
Office/ District: SWD
Program Area: RESPONSPARTY
Priority Score: Not reported
Datum: HARN
Method: DPHO
Facility Status: Closed
Facility Type: Not reported
Score Effective Date: Not reported
Score When Ranked: Not reported
Rank: Not reported
Operator: Not reported
Phone: Not reported
Name Changed: Not reported
Addr Changed: Not reported
Related Party ID: Not reported
Primary RP Role: Not reported
RP Begin Date: Not reported

Map ID
Direction
Distance
Elevation

MAP FINDINGS

Site

Database(s)

EDR ID Number
EPA ID Number

TAMPA CITY-DAVIS ISLAND ELEVATED PARKING (Continued)

U004147417

RP Name: Not reported
RP Address1: Not reported
RP Address2: Not reported
RP City: Not reported
RP State: Not reported
RP Zip5: Not reported
RP Zip4: Not reported
Contact: Not reported
RP Phone: Not reported
RP Extension: Not reported
Site Manager: J Dregne

RESP PARTY:

Name: TAMPA GENERAL HOSPITAL
Address: 2 COLUMBIA DRIVE
City,State,Zip: TAMPA, FL 33601
District: Southwest District
Site Id: 33274
Project Id: 33274
Site Status: CLOSED
Project Manager: DREGNE_J
OGC Case Number: Not reported
Initial Date Received: 03/04/1993
Contaminants: Not reported
Offsite Cont Impact: Not reported
Priority Score: Not reported
Datum: HARN
Method ID: UNVR
Feature: Not reported
Object Of Interest: CAP_RAP SITE
Proximity To Object: CENTR
Collect Username: STANDRIDGE_B
Collect Affiliation: DEPARTMENT OF ENVIRONMENTAL PROTECTION
Collect Program Id: CL
Collect Date: 04/08/2005
Map Series Used: 1999 doqs
Map Source Scale: 3339
Interpolation Scale: Not reported
Coordinate Accuracy Id: 4
Verify Method Id: DPHO
Verifier Username: STANDRIDGE_B
Verifier Affiliation: DEPARTMENT OF ENVIRONMENTAL PROTECTION
Verifying Program Id: CL
Verification Date: 04/08/2005
Decode for District: Southwest District
Decode for Datum: High Accuracy Reference Network
Decode for Method: Unverified
Decode for Off Site COC: Not reported
Decode for V_Method: Digital Aerial Photography With Ground Control
Latitude/Longitude (deg/min/sec): 27 56 / 82 27

Map ID
Direction
Distance
Elevation

MAP FINDINGS

EDR ID Number
EPA ID Number

	Site	Database(s)	EDR ID Number EPA ID Number
BB980 NW 1/2-1 0.508 mi. 2681 ft. Relative: Higher Actual: 10 ft.	EUREKA DRY CLEANING GO 208 POLK TAMPA, FL Site 31 of 40 in cluster BB EDR Hist Cleaner Year: Name: Type: 1925 EUREKA DRY CLEANING GO CLOTHES CLEANERS AND PRESSERS	EDR Hist Cleaner	1009212124 N/A

BB981 NW 1/2-1 0.508 mi. 2683 ft. Relative: Higher Actual: 10 ft.	THELMA S CUSTOM CLEANERS 803 TAMPA ST TAMPA, FL Site 32 of 40 in cluster BB EDR Hist Cleaner Year: Name: Type: 1978 THELMA S CUSTOM CLEANERS CLEANERS AND DYERS 1983 THELMA S CUSTOM CLEANERS CLEANERS AND DYERS	EDR Hist Cleaner	1009205063 N/A
--	---	-------------------------	---------------------------------

BG982 SW 1/2-1 0.513 mi. 2711 ft. Relative: Lower Actual: 0 ft.	6 COLUMBIA PLACE PARKING GARAGE 6 COLUMBIA DR TAMPA, FL 33606 Site 1 of 5 in cluster BG LUST: Name: 6 COLUMBIA PLACE PARKING GARAGE Address: 6 COLUMBIA DR City,State,Zip: TAMPA, FL 33606 Region: STATE Facility Id: 9201525 Facility Status: OPEN Facility Type: C - Fuel user/Non-retail Facility Phone: (813)251-1957 Facility Cleanup Rank: 11086 District: Southwest District Lat/Long (dms): 27 56 10.1 / 82 27 32.69 Section: Not reported Township: Not reported Range: Not reported Feature: Not reported Method: ADDM Datum: 0 Score: Not reported Score Effective Date: 2001-04-27 00:00:00 Score When Ranked: 9 Operator: RWB MEDICAL INCOME PROPERTIES 1 Name Update: Not reported Address Update: Not reported Petroleum Cleanup PCT Facility Score: Facility Cleanup Status: NREQ - NOT REQUIRED Contact: E ALLEN STONE Contact Company: RWB MEDICAL INCOME PROPERTIES 1 Contact Address: 6 COLUMBIA DR	FL LUST FL UST	U004195594 N/A
--	---	---------------------------------	---------------------------------

Map ID
Direction
Distance
Elevation

MAP FINDINGS

Site

Database(s)

EDR ID Number
EPA ID Number

6 COLUMBIA PLACE PARKING GARAGE (Continued)

U004195594

Contact City/State/Zip: TAMPA, FL 33606
Phone: (813)251-1957
Bad Address Ind: N
State: FL
Zip: 33606
Score: Not reported
Score Effective Date: 2001-04-27 00:00:00
Related Party ID: 18920
Primary RP Role: ACCOUNT OWNER
RP Begin Date: 1992-06-09
RP Zip: Not reported
RP Extension: Not reported

Discharge Cleanup Summary:

Discharge Date: 6/26/1992
PCT Discharge Combined: Not reported
Cleanup Required: N - NO CLEANUP REQUIRED
Discharge Cleanup Status: NREQ - CLEANUP NOT REQUIRED
Disch Cleanup Status Date: 11/14/2007
Cleanup Work Status: COMPLETED
Information Source: D - DISCHARGE NOTIFICATION
Other Source Description: Not reported
Eligibility Indicator: I - INELIGIBLE
Site Manager: MCKELVEY_M
Site Mgr End Date: 3/11/1999
Tank Office: PCLP29 - HILLSBOROUGH ENVIRONMENTAL PROTECTION COMMISSION

Petroleum Cleanup Program Eligibility:

Facility ID: 9201525
Discharge Date: 6/26/1992
Pct Discharge Combined With: Not reported
Cleanup Required: N - NO CLEANUP REQUIRED
Discharge Cleanup Status: NREQ - CLEANUP NOT REQUIRED
Disch Cleanup Status Date: 11/14/2007
Cleanup Work Status: COMPLETED
Information Source: Not reported
Other Source Description: Not reported
Application Received Date: Not reported
Cleanup Program: A - ABANDONED TANK RESTORATION PROGRAM
Eligibility Status: Not reported
Elig Status Date: Not reported
Letter Of Intent Date: Not reported
Redetermined: Not reported
Inspection Date: Not reported
Site Manager: MCKELVEY_M
Site Mgr End Date: 3/11/1999
Tank Office: PCLP29 - HILLSBOROUGH ENVIRONMENTAL PROTECTION COMMISSION
Deductible Amount: Not reported
Deductible Paid To Date: Not reported
Co-Pay Amount: Not reported
Co-Pay Paid To Date: Not reported
Cap Amount: 0

Contaminated Media:

Discharge Date: 6/26/1992
Pct Discharge Combined With: Not reported
Cleanup Required: N - NO CLEANUP REQUIRED
Discharge Cleanup Status: NREQ - CLEANUP NOT REQUIRED

Map ID
Direction
Distance
Elevation

MAP FINDINGS

Site

Database(s)

EDR ID Number
EPA ID Number

6 COLUMBIA PLACE PARKING GARAGE (Continued)

U004195594

Disch Cleanup Status Date: 11/14/2007
Cleanup Work Status: COMPLETED
Information Source: D - DISCHARGE NOTIFICATION
Other Source Description: Not reported
Elig Indicator: I - INELIGIBLE
Site Manager: MCKELVEY_M
Site Mgr End Date: 3/11/1999
Tank Office: PCLP29 - HILLSBOROUGH ENVIRONM
Contaminated Drinking Wells: 0
Contaminated Monitoring Well: No
Contaminated Soil: Yes
Contaminated Surface Water: No
Contaminated Ground Water: Yes
Pollutant: Z - Other Non Regulated
Pollutant Other Description: HYDRAULIC FLUID
Gallons Discharged: Not reported

Task Information:

District: SWD
Facility ID: 9201525
Facility Status: OPEN
Facility Type: C - Fuel user/Non-retail -
County: HILLSBOROUGH
County ID: 29
Cleanup Eligibility Status: I
Source Effective Date: Not reported
Discharge Date: 06-26-1992
Cleanup Required: N - NO CLEANUP REQUIRED
Discharge Cleanup Status: NREQ - CLEANUP NOT REQUIRED
Disch Cleanup Status Date: 11-14-2007
SRC Action Type: -
SRC Submit Date: Not reported
SRC Review Date: Not reported
SRC Completion Status: -
SRC Issue Date: Not reported
SRC Comment: Not reported
Cleanup Work Status: COMPLETED
Site Mgr: MCKELVEY_M
Site Mgr End Date: 03-11-1999
Tank Office: PCLP29 - Hillsborough County
SR Task ID: Not reported
SR Cleanup Responsible: -
SR Funding Eligibility Type: -
SR Actual Cost: Not reported
SR Completion Date: Not reported
SR Payment Date: Not reported
SR Oral Date: Not reported
SR Written Date: Not reported
SR Soil Removal: Not reported
SR Free Product Removal: Not reported
SR Soil Tonnage Removed: Not reported
SR Soil Treatment: Not reported
SR Other Treatment: Not reported
SR Alternate Proc Received Date: Not reported
SR Alternate Procedure Status: Not reported
SR Alternate Procedure Status Date: Not reported
SR Alternate Procedure Comments: Not reported
SA Task ID: Not reported

Map ID
Direction
Distance
Elevation

MAP FINDINGS

Site

Database(s)

EDR ID Number
EPA ID Number

6 COLUMBIA PLACE PARKING GARAGE (Continued)

U004195594

SA Cleanup Responsible: -
SA Funding Eligibility Type: -
SA Actual Cost: Not reported
SA Completion Date: Not reported
SA Payment Date: Not reported
RAP Task ID: Not reported
RAP Cleanup Responsible ID: -
RAP Funding Eligibility Type: -
RAP Actual Cost: Not reported
RAP Completion Date: Not reported
RAP Payment Date: Not reported
RAP Last Order Approved: Not reported
RA Task ID: Not reported
RA Cleanup Responsible: -
RA Funding Eligibility Type: -
RA Years to Complete: Not reported
RA Actual Cost: Not reported

[Click here for Florida Oculus:](#)

UST:

Facility Id: 9201525
Facility Status: OPEN
Type Description: Fuel user/Non-retail
Facility Phone: 8132511957
Region: STATE
Positioning Method: ADDM
Lat/Long (dms): 27 56 14.0532 / 82 27 36.198

Owner:

Owner Id: 18920
Owner Name: RWB MEDICAL INCOME PROPERTIES 1
Owner Address: 6 COLUMBIA DR
Owner Address 2: Not reported
Owner City,St,Zip: TAMPA, FL 33606
Owner Contact: E ALLEN STONE
Owner Phone: 8132511957

Tank Info:

Name: 6 COLUMBIA PLACE PARKING GARAGE
Address: 6 COLUMBIA DR
City: TAMPA
Zip: 33606
Tank Id: 1
Status: Unmaintained
Status Date: 06/30/1951
Install Date: Not reported
Substance: Z
Content Description: Other Non Regulated
Gallons: 888
Vessel Indicator: TANK
Tank Location: UNDERGROUND
DEP Contractor: P

[Click here for Florida Oculus:](#)

Map ID
Direction
Distance
Elevation

MAP FINDINGS

Site

Database(s)

EDR ID Number
EPA ID Number

BG983
SW
1/2-1
0.513 mi.
2711 ft.
DAVIS ISLAND GARAGE
6 COLUMBIA DR
TAMPA, FL
Site 2 of 5 in cluster BG

EDR Hist Auto
1009106882
N/A

Relative:
Lower

EDR Hist Auto

Actual:
0 ft.

Year:	Name:	Type:
1930	DAVIS ISLAND GARAGE	AUTOMOBILE GARAGES
1934	DAVIS ISLAND GARAGE	AUTOMOBILE GARAGES
1939	DAVIS ISLAND GARAGE	AUTOMOBILE GARAGES
1949	DAVIS ISLAND GARAGE & GROCERY	AUTOMOBILE REPAIRING
1969	ISLAND PARKING SERVICE	Not reported
1970	ISLAND PARKING SERVICE	Not reported
1971	ISLAND PARKING SERVICE	Not reported
1972	ISLAND PARKING SERVICE	Not reported

BG984
SW
1/2-1
0.513 mi.
2711 ft.
ISLAND CENTER CORP INC
6 COLUMBIA DR
TAMPA, FL 33606
Site 3 of 5 in cluster BG

FL LUST
FL UST
U001356424
N/A

Relative:
Lower

LUST:

Actual:
0 ft.

Name:	ISLAND CENTER CORP INC
Address:	6 COLUMBIA DR
City,State,Zip:	TAMPA, FL 33606
Region:	STATE
Facility Id:	8626206
Facility Status:	CLOSED
Facility Type:	A - Retail Station
Facility Phone:	(813)253-0681
Facility Cleanup Rank:	Not reported
District:	Southwest District
Lat/Long (dms):	27 56 10.82 / 82 27 32.05
Section:	Not reported
Township:	Not reported
Range:	Not reported
Feature:	Not reported
Method:	UNVR
Datum:	0
Score:	21
Score Effective Date:	1997-11-04 00:00:00
Score When Ranked:	Not reported
Operator:	ISLAND CENTER CORP., INC.
Name Update:	2005-05-27 00:00:00
Address Update:	Not reported

Petroleum Cleanup PCT Facility Score:

Facility Cleanup Status:	CMPL - COMPLETED
Contact:	FRANK CHUMM
Contact Company:	ISLAND CENTER CORP INC
Contact Address:	1307 W KENNEDY BLVD
Contact City/State/Zip:	TAMPA, FL 33606
Phone:	(813)310-6835
Bad Address Ind:	N
State:	FL
Zip:	33606, 3508
Score:	21

Map ID
Direction
Distance
Elevation

MAP FINDINGS

Site

Database(s)

EDR ID Number
EPA ID Number

ISLAND CENTER CORP INC (Continued)

U001356424

Score Effective Date: 1997-11-04 00:00:00
Related Party ID: 10870
Primary RP Role: ACCOUNT OWNER
RP Begin Date: 1986-08-27
RP Zip: 1848
RP Extension: Not reported

Discharge Cleanup Summary:

Discharge Date: 6/26/1992
PCT Discharge Combined: Not reported
Cleanup Required: R - CLEANUP REQUIRED
Discharge Cleanup Status: NFA - NFA COMPLETE
Disch Cleanup Status Date: 11/16/1994
Cleanup Work Status: COMPLETED
Information Source: D - DISCHARGE NOTIFICATION
Other Source Description: Not reported
Eligibility Indicator: E - ELIGIBLE
Site Manager: MCKELVEY_M
Site Mgr End Date: 4/1/1999
Tank Office: PCLP29 - HILLSBOROUGH ENVIRONMENTAL PROTECTION COMMISSION

Petroleum Cleanup Program Eligibility:

Facility ID: 8626206
Discharge Date: 6/26/1992
Pct Discharge Combined With: Not reported
Cleanup Required: R - CLEANUP REQUIRED
Discharge Cleanup Status: NFA - NFA COMPLETE
Disch Cleanup Status Date: 11/16/1994
Cleanup Work Status: COMPLETED
Information Source: Not reported
Other Source Description: Not reported
Application Received Date: Not reported
Cleanup Program: A - ABANDONED TANK RESTORATION PROGRAM
Eligibility Status: Not reported
Elig Status Date: Not reported
Letter Of Intent Date: Not reported
Redetermined: Not reported
Inspection Date: Not reported
Site Manager: MCKELVEY_M
Site Mgr End Date: 4/1/1999
Tank Office: PCLP29 - HILLSBOROUGH ENVIRONMENTAL PROTECTION COMMISSION
Deductible Amount: Not reported
Deductible Paid To Date: Not reported
Co-Pay Amount: Not reported
Co-Pay Paid To Date: Not reported
Cap Amount: 0

Contaminated Media:

Discharge Date: 6/26/1992
Pct Discharge Combined With: Not reported
Cleanup Required: R - CLEANUP REQUIRED
Discharge Cleanup Status: NFA - NFA COMPLETE
Disch Cleanup Status Date: 11/16/1994
Cleanup Work Status: COMPLETED
Information Source: D - DISCHARGE NOTIFICATION
Other Source Description: Not reported
Elig Indicator: E - ELIGIBLE
Site Manager: MCKELVEY_M

Map ID
Direction
Distance
Elevation

MAP FINDINGS

Site

Database(s)

EDR ID Number
EPA ID Number

ISLAND CENTER CORP INC (Continued)

U001356424

Site Mgr End Date: 4/1/1999
Tank Office: PCLP29 - HILLSBOROUGH ENVIRONM
Contaminated Drinking Wells: 0
Contaminated Monitoring Well: No
Contaminated Soil: Yes
Contaminated Surface Water: No
Contaminated Ground Water: Yes
Pollutant: B - Unleaded Gas
Pollutant Other Description: Not reported
Gallons Discharged: Not reported
Discharge Date: 6/26/1992
Pct Discharge Combined With: Not reported
Cleanup Required: R - CLEANUP REQUIRED
Discharge Cleanup Status: NFA - NFA COMPLETE
Disch Cleanup Status Date: 11/16/1994
Cleanup Work Status: COMPLETED
Information Source: D - DISCHARGE NOTIFICATION
Other Source Description: Not reported
Elig Indicator: E - ELIGIBLE
Site Manager: MCKELVEY_M
Site Mgr End Date: 4/1/1999
Tank Office: PCLP29 - HILLSBOROUGH ENVIRONM
Contaminated Drinking Wells: 0
Contaminated Monitoring Well: No
Contaminated Soil: Yes
Contaminated Surface Water: No
Contaminated Ground Water: Yes
Pollutant: D - Vehicular Diesel
Pollutant Other Description: Not reported
Gallons Discharged: Not reported

Task Information:

District: SWD
Facility ID: 8626206
Facility Status: CLOSED
Facility Type: A - Retail Station -
County: HILLSBOROUGH
County ID: 29
Cleanup Eligibility Status: E
Source Effective Date: 11-01-1994
Discharge Date: 06-26-1992
Cleanup Required: R - CLEANUP REQUIRED
Discharge Cleanup Status: NFA - NFA COMPLETE
Disch Cleanup Status Date: 11-16-1994
SRC Action Type: NFA - NO FURTHER ACTION
SRC Submit Date: 08-05-1994
SRC Review Date: 10-24-1994
SRC Completion Status: A - APPROVED
SRC Issue Date: 11-16-1994
SRC Comment: Not reported
Cleanup Work Status: COMPLETED
Site Mgr: MCKELVEY_M
Site Mgr End Date: 04-01-1999
Tank Office: PCLP29 - Hillsborough County
SR Task ID: Not reported
SR Cleanup Responsible: -
SR Funding Eligibility Type: -
SR Actual Cost: Not reported

Map ID
Direction
Distance
Elevation

MAP FINDINGS

Site

Database(s)

EDR ID Number
EPA ID Number

ISLAND CENTER CORP INC (Continued)

U001356424

SR Completion Date:	Not reported
SR Payment Date:	Not reported
SR Oral Date:	Not reported
SR Written Date:	Not reported
SR Soil Removal:	Not reported
SR Free Product Removal:	Not reported
SR Soil Tonnage Removed:	Not reported
SR Soil Treatment:	Not reported
SR Other Treatment:	Not reported
SR Alternate Proc Received Date:	Not reported
SR Alternate Procedure Status:	Not reported
SR Alternate Procedure Status Date:	Not reported
SR Alternate Procedure Comments:	Not reported
SA Task ID:	46048
SA Cleanup Responsible:	-
SA Funding Eligibility Type:	-
SA Actual Cost:	Not reported
SA Completion Date:	10-24-1994
SA Payment Date:	Not reported
RAP Task ID:	Not reported
RAP Cleanup Responsible ID:	-
RAP Funding Eligibility Type:	-
RAP Actual Cost:	Not reported
RAP Completion Date:	Not reported
RAP Payment Date:	Not reported
RAP Last Order Approved:	Not reported
RA Task ID:	46049
RA Cleanup Responsible:	RP - RESPONSIBLE PARTY
RA Funding Eligibility Type:	-
RA Years to Complete:	0
RA Actual Cost:	Not reported

[Click here for Florida Oculus:](#)

UST:

Facility Id:	8626206
Facility Status:	CLOSED
Type Description:	Retail Station
Facility Phone:	8132530681
Region:	STATE
Positioning Method:	UNVR
Lat/Long (dms):	27 56 9 / 82 27 33

Owner:

Owner Id:	10870
Owner Name:	ISLAND CENTER CORP INC
Owner Address:	1307 W KENNEDY BLVD
Owner Address 2:	Not reported
Owner City,St,Zip:	TAMPA, FL 33606
Owner Contact:	FRANK CHUMM
Owner Phone:	8133106835

Tank Info:

Name:	ISLAND CENTER CORP INC
Address:	6 COLUMBIA DR
City:	TAMPA
Zip:	33606

Map ID
Direction
Distance
Elevation

MAP FINDINGS

Site

Database(s)

EDR ID Number
EPA ID Number

ISLAND CENTER CORP INC (Continued)

U001356424

Tank Id: 1
Status: Closed in place
Status Date: Not reported
Install Date: Not reported
Substance: Unknown/Not reported
Content Description: Unknown/Not Reported
Gallons: 888
Vessel Indicator: TANK
Tank Location: UNDERGROUND
DEP Contractor: P

Name: ISLAND CENTER CORP INC
Address: 6 COLUMBIA DR
City: TAMPA
Zip: 33606
Tank Id: 2
Status: Closed in place
Status Date: Not reported
Install Date: Not reported
Substance: Unknown/Not reported
Content Description: Unknown/Not Reported
Gallons: 888
Vessel Indicator: TANK
Tank Location: UNDERGROUND
DEP Contractor: P

[Click here for Florida Oculus:](#)

AY985
North
1/2-1
0.515 mi.
2717 ft.

BYRD ERNEST
1260 E SCOTT
TAMPA, FL
Site 10 of 11 in cluster AY

EDR Hist Cleaner **1009212114**
N/A

Relative:
Higher

EDR Hist Cleaner

Actual:
21 ft.

Year: Name:
1920 BOONES W A
1925 BYRD ERNEST
1930 BYRD ERNEST
1934 BYRD ERNEST

Type:
CLOTHES CLEANERS AND PRESSERS
CLOTHES CLEANERS AND PRESSERS
CLOTHES PRESSERS AND CLEANERS
CLOTHES PRESSERS AND CLEANERS

BC986
NNE
1/2-1
0.515 mi.
2720 ft.

FORMER PEOPLE'S GAS
1400 CHANNELSIDE DR.
TAMPA, FL 33605
Site 11 of 15 in cluster BC

FL ASBESTOS **S107719336**
FL CLEANUP SITES **N/A**
FL DWM CONTAM
FL TIER 2
FL NPDES

Relative:
Higher

ASBESTOS:

Actual:
14 ft.

Name: FORMER PEOPLE'S GAS
Address: 1400 CHANNELSIDE DR.
City,State,Zip: TAMPA, FL 33605
Facility ID: AS05711696
Notification ID: 107725
Notification Type: ORIGINAL

Map ID
Direction
Distance
Elevation

MAP FINDINGS

Site

Database(s)

EDR ID Number
EPA ID Number

FORMER PEOPLE'S GAS (Continued)

S107719336

Project Type:	DEMOLITION
Notification Status:	REVIEWED
Site Name:	STRUCTURE
Ordered Demolition?:	N
Annual Notification:	Not reported
Owner Name:	GAS WORX, LLC
Contractor Name:	JVS CONTRACTING, INC
Start Date:	07/21/2020
Finish Date:	07/31/2020
Cementitious RACM:	Not reported
Cementitious SF:	Not reported
Floor RACM:	Not reported
Floor SF:	Not reported
Pipe RACM:	Not reported
Pipe SF:	Not reported
CF RACM:	Not reported
Roof RACM:	Not reported
Roof SF:	Not reported
Surface Mat RACM:	Not reported
Surface Mat SF:	Not reported
Waste Disposal Site:	ENTERPRISE LF & RECYC (FKA SID LARKIN & SON, INC.)
Waste Disposal Address:	41111 ENTERPRISE ROAD
Waste Disposal City:	DADE CITY
Waste Disposal State:	FL
Waste Disposal Zip:	33525
Transporter Name:	Not reported
Contractor is Transporter:	Y
Waste Disp ID:	87895
Waste Disp Source:	W
Transporter Address:	Not reported
Transporter City:	Not reported
Transporter State:	FL
Transporter Zip:	Not reported
Date Receive:	07/06/2020
Name:	FORMER PEOPLE'S GAS
Address:	1400 CHANNELSIDE DR.
City,State,Zip:	TAMPA, FL 33605
Facility ID:	AS05711696
Notification ID:	107725
Notification Type:	ORIGINAL
Project Type:	DEMOLITION
Notification Status:	REVIEWED
Site Name:	STRUCTURE
Ordered Demolition?:	N
Annual Notification:	Not reported
Owner Name:	GAS WORX, LLC
Contractor Name:	JVS CONTRACTING, INC
Start Date:	07/21/2020
Finish Date:	07/31/2020
Cementitious RACM:	Not reported
Cementitious SF:	Not reported
Floor RACM:	Not reported
Floor SF:	Not reported
Pipe RACM:	Not reported
Pipe SF:	Not reported
CF RACM:	Not reported

Map ID
Direction
Distance
Elevation

MAP FINDINGS

Site

Database(s)

EDR ID Number
EPA ID Number

FORMER PEOPLE'S GAS (Continued)

S107719336

Roof RACM:	Not reported
Roof SF:	Not reported
Surface Mat RACM:	Not reported
Surface Mat SF:	Not reported
Waste Disposal Site:	ENTERPRISE LF & RECYC (FKA SID LARKIN & SON, INC.)
Waste Disposal Address:	41111 ENTERPRISE ROAD
Waste Disposal City:	DADE CITY
Waste Disposal State:	FL
Waste Disposal Zip:	33525
Transporter Name:	Not reported
Contractor is Transporter:	Y
Waste Disp ID:	87895
Waste Disp Source:	W
Transporter Address:	Not reported
Transporter City:	Not reported
Transporter State:	FL
Transporter Zip:	Not reported
Date Receive:	07/06/2020

CLEANUP SITES:

Name:	PEOPLES GAS SYSTEM
Address:	1400 CHANNELSIDE DR
City,State,Zip:	TAMPA, FL 33605
DEP Cleanup Site Key:	66147503
Source Database Name:	Not reported
Source Database Id:	ERIC_13703
CPAC Program Area Id:	CU
CLLC Cleanup Category Key:	OTHCU
RSC2 Remediation Status Key:	OPEN
Data Load Date:	02/22/2021
OC3 Office Id:	SWD
Physical Address Line 2:	Not reported
OIC Object Of Interest Id:	CAP_R
PC2 Proximity Id:	APPRX
Calc Coordinates Accuracy Level Id:	4
CMC2 Coordinate Method Id:	Digital Aerial Photography With Ground Control
DC4 Datum Id:	Geodetic Survey of 1984
VSC1 Verification Status:	REVIEWED
Collect Username:	MADRID_T
Collect Date:	09/02/2020
Collect Affiliation:	Not reported
Map Source:	hybrid
Map Source Scale:	4514
Interpolation Scale:	Not reported
Verifier Username:	MADRID_T
Verifier Affiliation:	Not reported
Verification Date:	09/02/2020
Verified Coordinate Method Id:	Digital Aerial Photography With Ground Control
Source Database Name Code:	ERIC
CMC2 Coordinate Method ID Code:	DPHO
DC4 Datum ID Code:	WGS84
Verified Coordinate Method ID Code:	DPHO
Comments:	Alternate ID:
Latitude/Longitude (deg/min/sec):	27 57 / 82 26

DWM CONTAM:

Map ID
Direction
Distance
Elevation

MAP FINDINGS

Site

Database(s)

EDR ID Number
EPA ID Number

FORMER PEOPLE'S GAS (Continued)

S107719336

Name: PEOPLES GAS SYSTEM
Address: 1400 CHANNELSIDE DR
City,State,Zip: TAMPA, FL
Program Site Id: ERIC_13703
Lat DD: 27
Lat MM: 57
Lat SS: 23.8248
Long DD: 82
Long MM: 26
Long SS: 47.5368
Office/ District: SWD
Program Area: RESPONSPARTY
Priority Score: Not reported
Datum: WGS84
Method: DPHO
Facility Status: Open
Facility Type: Not reported
Score Effective Date: Not reported
Score When Ranked: Not reported
Rank: Not reported
Operator: JOHN W HUNTER
Phone: (386)752-5890
Name Changed: 2010-03-23 00:00:00
Addr Changed: 2008-12-03 00:00:00
Related Party ID: Not reported
Primary RP Role: Not reported
RP Begin Date: Not reported
RP Name: Not reported
RP Address1: Not reported
RP Address2: Not reported
RP City: Not reported
RP State: Not reported
RP Zip5: Not reported
RP Zip4: Not reported
Contact: Not reported
RP Phone: Not reported
RP Extension: Not reported
Site Manager: Tina Madrid

TIER 2:

Name: HERITAGE OPERATING L P - TECO PROPANE - TAMPA
Address: 1400 CHANNELSIDE DRIVE
City,State,Zip: TAMPA, FL 33605

Year: 2011
Facility Id: 3987524
Active Date: Not reported
Inactive Date: Not reported
Sale Pending: Not reported
Original Date: Not reported
PLOT Source: Not reported
Latitude: 27.94366
Longitude: -82.446780
LEPC District: Not reported
Counties: Not reported
SERC: Not reported
Program Level: Not reported

Map ID
Direction
Distance
Elevation

MAP FINDINGS

Site

Database(s)

EDR ID Number
EPA ID Number

FORMER PEOPLE'S GAS (Continued)

S107719336

PRIME: Not reported
SIC Code: Not reported
SIC Code 2: Not reported
NAICS Code: Not reported
Last Modified Date: 11/12/2012
First Submit Date: 11/09/2012
Data Submitted By: Florida Division of Emergency Management
Company Name: HERITAGE OPERATING LP
Comments: Not reported

Contact:

Contact ID: Not reported
Year: 2011
Facility Id: 3987524
Contact Type: Tier II Secondary 24 Hour Contact
Contact Name: SQUIRE MUNCY
Contact Title: Not reported
Contact Phone: 813-936-7790
Contact 24Hr Phone: Not reported
Contact Telephone 2: Not reported
Contact Telephone 3: Not reported
Contact Telephone 4: Not reported
Contact Telephone 5: Not reported
Contact Telephone 6: Not reported
Contact Email: MDOIG@HERITAGEPROPANE.COM

Contact ID: Not reported
Year: 2011
Facility Id: 3987524
Contact Type: Tier II Emergency Contact
Contact Name: SCOTT OSBORNE
Contact Title: Not reported
Contact Phone: 813-780-2398
Contact 24Hr Phone: Not reported
Contact Telephone 2: Not reported
Contact Telephone 3: Not reported
Contact Telephone 4: Not reported
Contact Telephone 5: Not reported
Contact Telephone 6: Not reported
Contact Email: MDOIG@HERITAGEPROPANE.COM

Contact ID: Not reported
Year: 2011
Facility Id: 3987524
Contact Type: Tier II Secondary Contact
Contact Name: SCOTT OSBORNE
Contact Title: Not reported
Contact Phone: 813-780-2398
Contact 24Hr Phone: Not reported
Contact Telephone 2: Not reported
Contact Telephone 3: Not reported
Contact Telephone 4: Not reported
Contact Telephone 5: Not reported
Contact Telephone 6: Not reported
Contact Email: MDOIG@HERITAGEPROPANE.COM

Contact ID: Not reported
Year: 2011

Map ID
Direction
Distance
Elevation

MAP FINDINGS

Site

Database(s)

EDR ID Number
EPA ID Number

FORMER PEOPLE'S GAS (Continued)

S107719336

Facility Id: 3987524
Contact Type: Tier II Emergency 24 Hour Contact
Contact Name: SCOTT OSBORNE
Contact Title: Not reported
Contact Phone: 813-780-2398
Contact 24Hr Phone: Not reported
Contact Telephone 2: Not reported
Contact Telephone 3: Not reported
Contact Telephone 4: Not reported
Contact Telephone 5: Not reported
Contact Telephone 6: Not reported
Contact Email: MDOIG@HERITAGEPROPANE.COM

Name: HERITAGE OPERATING L P - TECO PROPANE - TAMPA
Address: 1400 CHANNELSIDE DRIVE
City,State,Zip: TAMPA, FL 33605
Year: Not reported
Facility Id: Not reported
Active Date: 01/01/1988
Inactive Date: Not reported
Sale Pending: False
Original Date: Not reported
PLOT Source: GPS
Latitude: 27.943660
Longitude: -82.446780
LEPC District: 8
Counties: Pinellas,Pasco,Manatee,Hillsborough,
SERC: 12916
Program Level: 0
PRIME: 3343
SIC Code: 5984
SIC Code 2: Not reported
NAICS Code: 454312

Other Chemical Data:

Report Year: 1993
Tier 2 Report ID: 3251
Chemical ID: 7571
CAS Number: 74986
Chemical Name: PROPANE
Chemical Date: 1/2/1972
Average Amount: 5
Maximum Amount: 417000
Location ID: 161575
Chemical State: GAS
Mixture: False
Mixture Percent: 100.00
Containter: CONV
Pressure: CONV
Temperature: CONV
Average Amount: 5
Maximum Amount: 417000
Days on Site: 365
Site Plan: False
Site Plan Document: Not reported
Private Location: False

Map ID
Direction
Distance
Elevation

MAP FINDINGS

Site

Database(s)

EDR ID Number
EPA ID Number

FORMER PEOPLE'S GAS (Continued)

S107719336

Location: Not reported

Report Year: 1994
Tier 2 Report ID: 11501
Chemical ID: 7570
CAS Number: 74986
Chemical Name: PROPANE
Chemical Date: 1/2/1972
Average Amount: 5
Maximum Amount: 417000
Location ID: 175788
Chemical State: LIQUID
Mixture: False
Mixture Percent: 100.00
Containter: CONV
Pressure: CONV
Temperature: CONV
Average Amount: 5
Maximum Amount: 417000
Days on Site: 365
Site Plan: False
Site Plan Document: Not reported
Private Location: False
Location: Not reported

Report Year: 1995
Tier 2 Report ID: 19973
Chemical ID: 7569
CAS Number: 74986
Chemical Name: PROPANE
Chemical Date: 1/2/1972
Average Amount: 5
Maximum Amount: 417000
Location ID: 191144
Chemical State: LIQUID
Mixture: False
Mixture Percent: 100.00
Containter: CONV
Pressure: CONV
Temperature: CONV
Average Amount: 5
Maximum Amount: 417000
Days on Site: 365
Site Plan: False
Site Plan Document: Not reported
Private Location: False
Location: Not reported

Report Year: 1996
Tier 2 Report ID: 28493
Chemical ID: 7568
CAS Number: 74986
Chemical Name: PROPANE
Chemical Date: 1/2/1972

Map ID
Direction
Distance
Elevation

MAP FINDINGS

Site

Database(s)

EDR ID Number
EPA ID Number

FORMER PEOPLE'S GAS (Continued)

S107719336

Average Amount: 5
Maximum Amount: 417000
Location ID: 206439
Chemical State: LIQUID
Mixture: False
Mixture Percent: 100.00
Containter: CONV
Pressure: CONV
Temperature: CONV
Average Amount: 5
Maximum Amount: 417000
Days on Site: 365
Site Plan: False
Site Plan Document: Not reported
Private Location: False
Location: Not reported

Report Year: 1997
Tier 2 Report ID: 37122
Chemical ID: 7567
CAS Number: 74986
Chemical Name: PROPANE
Chemical Date: 1/2/1972
Average Amount: 5
Maximum Amount: 420608
Location ID: 222149
Chemical State: LIQUID
Mixture: False
Mixture Percent: 100.00
Containter: CONV
Pressure: CONV
Temperature: CONV
Average Amount: 5
Maximum Amount: 420608
Days on Site: 365
Site Plan: False
Site Plan Document: Not reported
Private Location: False
Location: Not reported

Report Year: 1998
Tier 2 Report ID: 45752
Chemical ID: 7566
CAS Number: 74986
Chemical Name: PROPANE
Chemical Date: 1/2/1972
Average Amount: 5
Maximum Amount: 420308
Location ID: 238614
Chemical State: LIQUID
Mixture: False
Mixture Percent: 100.00
Containter: CONV
Pressure: CONV
Temperature: CONV

Map ID
Direction
Distance
Elevation

MAP FINDINGS

Site

Database(s)

EDR ID Number
EPA ID Number

FORMER PEOPLE'S GAS (Continued)

S107719336

Average Amount: 5
Maximum Amount: 420308
Days on Site: 365
Site Plan: False
Site Plan Document: Not reported
Private Location: False
Location: Not reported

Report Year: 2000
Tier 2 Report ID: 63665
Chemical ID: 7565
CAS Number: 74986
Chemical Name: PROPANE
Chemical Date: 1/2/1972
Average Amount: 5
Maximum Amount: 432480
Location ID: 274455
Chemical State: LIQUID
Mixture: False
Mixture Percent: 100.00
Containter: CONV
Pressure: CONV
Temperature: CONV
Average Amount: 5
Maximum Amount: 432480
Days on Site: 365
Site Plan: False
Site Plan Document: Not reported
Private Location: False
Location: Not reported

Report Year: 2007
Tier 2 Report ID: 102769
Chemical ID: 288606
CAS Number: 74986
Chemical Name: Propane
Chemical Date: 3/19/2008
Average Amount: 5
Maximum Amount: 432480
Location ID: 478526
Chemical State: Gas
Mixture: False
Mixture Percent: 100.00
Containter: A - ABOVE GROUND TANK
Pressure: 2 - GREATER THAN AMBIENT PRESSURE
Temperature: 4 - AMBIENT TEMPERATURE
Average Amount: 5
Maximum Amount: 432480
Days on Site: 365
Site Plan: False
Site Plan Document: Not reported
Private Location: False
Location: WEST SECTION OF PROPERTY

Map ID
Direction
Distance
Elevation

MAP FINDINGS

Site

Database(s)

EDR ID Number
EPA ID Number

FORMER PEOPLE'S GAS (Continued)

S107719336

Report Year: 2006
Tier 2 Report ID: 99133
Chemical ID: 270000
CAS Number: 74986
Chemical Name: Propane
Chemical Date: 7/10/2007
Average Amount: 5
Maximum Amount: 432480
Location ID: 454860
Chemical State: Gas
Mixture: False
Mixture Percent: 100.00
Containter: A - ABOVE GROUND TANK
Pressure: 2 - GREATER THAN AMBIENT PRESSURE
Temperature: 4 - AMBIENT TEMPERATURE
Average Amount: 5
Maximum Amount: 432480
Days on Site: 365
Site Plan: False
Site Plan Document: Not reported
Private Location: False
Location: WEST SECTION OF PROPERTY

Report Year: 2005
Tier 2 Report ID: 93876
Chemical ID: 236630
CAS Number: 74986
Chemical Name: Propane
Chemical Date: 5/1/2006
Average Amount: 5
Maximum Amount: 432480
Location ID: 411646
Chemical State: Gas
Mixture: False
Mixture Percent: 100.00
Containter: A - ABOVE GROUND TANK
Pressure: 2 - GREATER THAN AMBIENT PRESSURE
Temperature: 4 - AMBIENT TEMPERATURE
Average Amount: 5
Maximum Amount: 432480
Days on Site: 365
Site Plan: False
Site Plan Document: Not reported
Private Location: False
Location: WEST SECTION OF PROPERTY

Report Year: 2004
Tier 2 Report ID: 89508
Chemical ID: 208339
CAS Number: 74986
Chemical Name: Propane
Chemical Date: 3/28/2005
Average Amount: 5
Maximum Amount: 432480
Location ID: 374072

Map ID
Direction
Distance
Elevation

MAP FINDINGS

Site

Database(s)

EDR ID Number
EPA ID Number

FORMER PEOPLE'S GAS (Continued)

S107719336

Chemical State: Gas
Mixture: False
Mixture Percent: 100.00
Container: A - ABOVE GROUND TANK
Pressure: 2 - GREATER THAN AMBIENT PRESSURE
Temperature: 4 - AMBIENT TEMPERATURE
Average Amount: 5
Maximum Amount: 432480
Days on Site: 365
Site Plan: False
Site Plan Document: Not reported
Private Location: False
Location: WEST SECTION OF PROPERTY

Report Year: 2003
Tier 2 Report ID: 83614
Chemical ID: 184247
CAS Number: 74986
Chemical Name: Propane
Chemical Date: 1/2/1972
Average Amount: 5
Maximum Amount: 448800
Location ID: 342756
Chemical State: LIQUID
Mixture: False
Mixture Percent: 100.00
Container: A - ABOVE GROUND TANK
Pressure: 2 - GREATER THAN AMBIENT PRESSURE
Temperature: 4 - AMBIENT TEMPERATURE
Average Amount: 5
Maximum Amount: 448800
Days on Site: 365
Site Plan: False
Site Plan Document: Not reported
Private Location: False
Location: SOUTHWEST SECTION OF PROPERTY

Report Year: 2002
Tier 2 Report ID: 79883
Chemical ID: 165798
CAS Number: 74986
Chemical Name: Propane
Chemical Date: 1/2/1972
Average Amount: 5
Maximum Amount: 432480
Location ID: 321246
Chemical State: Gas
Mixture: False
Mixture Percent: 100.00
Container: A - ABOVE GROUND TANK
Pressure: 2 - GREATER THAN AMBIENT PRESSURE
Temperature: 4 - AMBIENT TEMPERATURE
Average Amount: 5
Maximum Amount: 432480
Days on Site: 365

Map ID
Direction
Distance
Elevation

MAP FINDINGS

Site

Database(s)

EDR ID Number
EPA ID Number

FORMER PEOPLE'S GAS (Continued)

S107719336

Site Plan: False
Site Plan Document: Not reported
Private Location: False
Location: SW SECT OF PROPERTY

Report Year: 2001
Tier 2 Report ID: 72745
Chemical ID: 12870
CAS Number: 74986
Chemical Name: PROPANE
Chemical Date: 1/2/1972
Average Amount: 5
Maximum Amount: 432482
Location ID: 292960
Chemical State: LIQUID
Mixture: False
Mixture Percent: 100.00
Containter: A - ABOVE GROUND TANK
Pressure: 2 - GREATER THAN AMBIENT PRESSURE
Temperature: 4 - AMBIENT TEMPERATURE
Average Amount: 5
Maximum Amount: 432482
Days on Site: 365
Site Plan: False
Site Plan Document: Not reported
Private Location: False
Location: SOUTHWEST SECTION OF PROPERTY

Company Info:
Company Name: HERITAGE OPERATING LP
Company Address: POST OFFICE BOX 6789
Company City,St,Zip: HELENA, MT 59604-
Company Phone: 4064429759
Company Fax: 8885706140
Company Email: gkrause@heritagepropane.com
FEI Number: 731495293
Comany Contact Name: GEORGE KRAUSE
Cmpny Contact Phone: 406-442-9759 EXT 155
Reduced Fees: True
Exempt Fees: False
Electronic Filing: True
Employee: Not reported
Comments: Not reported

WASTEWATER:
Name: PEOPLES GAS - GAS DISTRIBUTION CTR
Address: 1400 CHANNELSIDE DR
City,State,Zip: TAMPA, FL
Facility ID: FLR10PE61
Facility Type: Construction Stormwater GP
Status: Active - Existing, permitted facility/site for which effluent,

Map ID
Direction
Distance
Elevation

MAP FINDINGS

Site

Database(s)

EDR ID Number
EPA ID Number

FORMER PEOPLE'S GAS (Continued)

S107719336

reclaimed water or wastewater residual discharge into the environment
and/or monitoring is taking place.

District Office: TLST
NPDES Permitted Site: Not reported
Environmental Interest: Not reported
Owner Type: Unknown
Permit Capacity: Not reported
Party Name: Josh Pryor, PMTE
Company Name: Envirotek
RP Address: 3007 N 50th St
RP Address 2: Not reported
RP City,Stat,Zip: Tampa FL 33619-2319
Telephone: 8139090040
Email: jpryor@envirotek.com
Issue Date: 04/16/2015
Effective Date: 04/16/2015
Expiration Date: 04/15/2020
DOC Description: Generic Permit
Latitude Degrees: 27
Latitude Minutes: 57
Latitude Seconds: 24.08
Longitude Degrees: 82
Longitude Minutes: 26
Longitude Seconds: 46.86
Treatment: Not reported
Decode For Fstatus: Active

BC987
NNE
1/2-1
0.515 mi.
2720 ft.

PEOPLES GAS - GAS DISTRIBUTION CTR
1400 CHANNELSIDE DR
TAMPA, FL 33605

RCRA-VSQG 1014468526
FLT990062630

Site 12 of 15 in cluster BC

Relative:
Higher

RCRA-VSQG:

Actual:
14 ft.

Date Form Received by Agency: 1999-04-12 00:00:00.0
Handler Name: PEOPLES GAS - GAS DISTRIBUTION CTR
Handler Address: 1400 CHANNELSIDE DR
Handler City,State,Zip: TAMPA, FL 33605-4925
EPA ID: FLT990062630
Contact Name: Not reported
Contact Address: Not reported
Contact City,State,Zip: Not reported
Contact Telephone: Not reported
Contact Fax: Not reported
Contact Email: Not reported
Contact Title: Not reported
EPA Region: 04
Land Type: Other
Federal Waste Generator Description: Conditionally Exempt Small Quantity Generator
Non-Notifier: Not reported
Biennial Report Cycle: Not reported
Accessibility: Not reported
Active Site Indicator: Handler Activities
State District Owner: FL
State District: SW
Mailing Address: Not reported
Mailing City,State,Zip: Not reported
Owner Name: Not reported

Map ID
Direction
Distance
Elevation

MAP FINDINGS

Site

Database(s)

EDR ID Number
EPA ID Number

PEOPLES GAS - GAS DISTRIBUTION CTR (Continued)

1014468526

Owner Type:	Not reported
Operator Name:	Not reported
Operator Type:	Not reported
Short-Term Generator Activity:	Yes
Importer Activity:	No
Mixed Waste Generator:	No
Transporter Activity:	No
Transfer Facility Activity:	No
Recycler Activity with Storage:	No
Small Quantity On-Site Burner Exemption:	No
Smelting Melting and Refining Furnace Exemption:	No
Underground Injection Control:	No
Off-Site Waste Receipt:	No
Universal Waste Indicator:	No
Universal Waste Destination Facility:	No
Federal Universal Waste:	No
Active Site Fed-Reg Treatment Storage and Disposal Facility:	Not reported
Active Site Converter Treatment storage and Disposal Facility:	Not reported
Active Site State-Reg Treatment Storage and Disposal Facility:	Not reported
Active Site State-Reg Handler:	---
Federal Facility Indicator:	Not reported
Hazardous Secondary Material Indicator:	NN
Sub-Part K Indicator:	Not reported
Commercial TSD Indicator:	No
Treatment Storage and Disposal Type:	Not reported
2018 GPRA Permit Baseline:	Not on the Baseline
2018 GPRA Renewals Baseline:	Not on the Baseline
Permit Renewals Workload Universe:	Not reported
Permit Workload Universe:	Not reported
Permit Progress Universe:	Not reported
Post-Closure Workload Universe:	Not reported
Closure Workload Universe:	Not reported
202 GPRA Corrective Action Baseline:	No
Corrective Action Workload Universe:	No
Subject to Corrective Action Universe:	No
Non-TSDFs Where RCRA CA has Been Imposed Universe:	No
TSDFs Potentially Subject to CA Under 3004 (u)/(v) Universe:	No
TSDFs Only Subject to CA under Discretionary Auth Universe:	No
Corrective Action Priority Ranking:	No NCAPS ranking
Environmental Control Indicator:	No
Institutional Control Indicator:	No
Human Exposure Controls Indicator:	N/A
Groundwater Controls Indicator:	N/A
Operating TSDF Universe:	Not reported
Full Enforcement Universe:	Not reported
Significant Non-Complier Universe:	No
Unaddressed Significant Non-Complier Universe:	No
Addressed Significant Non-Complier Universe:	No
Significant Non-Complier With a Compliance Schedule Universe:	No
Financial Assurance Required:	Not reported
Handler Date of Last Change:	2011-06-23 16:56:54.0
Recognized Trader-Importer:	No
Recognized Trader-Exporter:	No
Importer of Spent Lead Acid Batteries:	No
Exporter of Spent Lead Acid Batteries:	No
Recycler Activity Without Storage:	Not reported
Manifest Broker:	Not reported

Map ID
Direction
Distance
Elevation

MAP FINDINGS

Site

Database(s)

EDR ID Number
EPA ID Number

PEOPLES GAS - GAS DISTRIBUTION CTR (Continued)

1014468526

Sub-Part P Indicator: No

Historic Generators:

Receive Date: 1999-04-12 00:00:00.0
Handler Name: PEOPLES GAS - GAS DISTRIBUTION CTR
Federal Waste Generator Description: Conditionally Exempt Small Quantity Generator
State District Owner: FL
Large Quantity Handler of Universal Waste: No
Recognized Trader Importer: No
Recognized Trader Exporter: No
Spent Lead Acid Battery Importer: No
Spent Lead Acid Battery Exporter: No
Current Record: Yes
Non Storage Recycler Activity: Not reported
Electronic Manifest Broker: Not reported

List of NAICS Codes and Descriptions:

NAICS Codes: No NAICS Codes Found

Facility Has Received Notices of Violations:

Violations: No Violations Found

Evaluation Action Summary:

Evaluations: No Evaluations Found

BH988
East
1/2-1
0.517 mi.
2730 ft.

MPLX TERMINALS LLC - TAMPA TRMNL
425 S 20TH ST
TAMPA, FL 33605
Site 1 of 12 in cluster BH

FL UST **U004311260**
FL Financial Assurance **N/A**

Relative:
Lower
Actual:
4 ft.

UST:
Facility Id: 8837986
Facility Status: OPEN
Type Description: Bulk Product Terminal Facility
Facility Phone: 8132471459
Region: STATE
Positioning Method: AGPS
Lat/Long (dms): 27 56 46 / 82 26 13
Owner:
Owner Id: 72905
Owner Name: MPLX TERMINALS LLC - TT&R HES&S
Owner Address: 539 S MAIN ST
Owner Address 2: ATTN: STORAGE TANK REGIS
Owner City,St,Zip: FINDLAY, OH 45480
Owner Contact: GREG MOORE | TIMOTHY AYDT (419) 421-4422
Owner Phone: 4194213774

Tank Info:

Name: MPLX TERMINALS LLC - TAMPA TRMNL
Address: 425 S 20TH ST
City: TAMPA
Zip: 33605

Map ID
Direction
Distance
Elevation

MAP FINDINGS

Site

Database(s)

EDR ID Number
EPA ID Number

MPLX TERMINALS LLC - TAMPA TRMNL (Continued)

U004311260

Tank Id: Not reported
Status: In service
Status Date: Not reported
Install Date: 1/1/1981
Substance: Z
Content Description: Other Non Regulated
Gallons: 10000
Vessel Indicator: TANK
Tank Location: UNDERGROUND
DEP Contractor: P

[Click here for Florida Oculus:](#)

FL Financial Assurance 3:

Name: MPLX TERMINALS LLC - TAMPA TRMNL
Address: 425 S 20TH ST
City,State,Zip: TAMPA, FL 33605
Region: 3
Facility ID: 8837986
Facility Phone: 8132471459
Facility Status: OPEN
Facility Type: T
Type Description: Bulk Product Terminal Facility
DEP CO: P
Financial Responsibility: GUARANTEE
Insurance Company: Not reported
Effective Date: 04/22/2012
Expire Date: 04/22/2013
Owner ID: 72905
Owner Name: MPLX TERMINALS LLC - TT&R HES&S
Owner Address: 539 S MAIN ST
Owner Address2: ATTN: STORAGE TANK REGIS
Owner City,St,Zip: FINDLAY, OH 45480
Contact: GREG MOORE | TIMOTHY AYDT (419) 421-4422
Resp Party Phone: 4194213774

Name: MPLX TERMINALS LLC - TAMPA TRMNL
Address: 425 S 20TH ST
City,State,Zip: TAMPA, FL 33605
Region: 3
Facility ID: 8837986
Facility Phone: 8132471459
Facility Status: OPEN
Facility Type: T
Type Description: Bulk Product Terminal Facility
DEP CO: P
Financial Responsibility: GUARANTEE
Insurance Company: Not reported
Effective Date: 04/26/2013
Expire Date: 04/26/2014
Owner ID: 72905
Owner Name: MPLX TERMINALS LLC - TT&R HES&S
Owner Address: 539 S MAIN ST
Owner Address2: ATTN: STORAGE TANK REGIS
Owner City,St,Zip: FINDLAY, OH 45480
Contact: GREG MOORE | TIMOTHY AYDT (419) 421-4422

Map ID
Direction
Distance
Elevation

MAP FINDINGS

Site

Database(s)

EDR ID Number
EPA ID Number

MPLX TERMINALS LLC - TAMPA TRMNL (Continued)

U004311260

Resp Party Phone: 4194213774

Name: MPLX TERMINALS LLC - TAMPA TRMNL
Address: 425 S 20TH ST
City,State,Zip: TAMPA, FL 33605
Region: 3
Facility ID: 8837986
Facility Phone: 8132471459
Facility Status: OPEN
Facility Type: T
Type Description: Bulk Product Terminal Facility
DEP CO: P
Financial Responsibility: SELF-INSURANCE - LETTER FROM CHIEF FINANCIAL OFFIC
Insurance Company: Not reported
Effective Date: 01/01/2017
Expire Date: 12/31/2017
Owner ID: 72905
Owner Name: MPLX TERMINALS LLC - TT&R HES&S
Owner Address: 539 S MAIN ST
Owner Address2: ATTN: STORAGE TANK REGIS
Owner City,St,Zip: FINDLAY, OH 45480
Contact: GREG MOORE | TIMOTHY AYDT (419) 421-4422
Resp Party Phone: 4194213774

Name: MPLX TERMINALS LLC - TAMPA TRMNL
Address: 425 S 20TH ST
City,State,Zip: TAMPA, FL 33605
Region: 3
Facility ID: 8837986
Facility Phone: 8132471459
Facility Status: OPEN
Facility Type: T
Type Description: Bulk Product Terminal Facility
DEP CO: P
Financial Responsibility: SELF-INSURANCE - LETTER FROM CHIEF FINANCIAL OFFIC
Insurance Company: Not reported
Effective Date: 01/01/2018
Expire Date: 12/31/2018
Owner ID: 72905
Owner Name: MPLX TERMINALS LLC - TT&R HES&S
Owner Address: 539 S MAIN ST
Owner Address2: ATTN: STORAGE TANK REGIS
Owner City,St,Zip: FINDLAY, OH 45480
Contact: GREG MOORE | TIMOTHY AYDT (419) 421-4422
Resp Party Phone: 4194213774

Name: MPLX TERMINALS LLC - TAMPA TRMNL
Address: 425 S 20TH ST
City,State,Zip: TAMPA, FL 33605
Region: 3
Facility ID: 8837986
Facility Phone: 8132471459
Facility Status: OPEN
Facility Type: T
Type Description: Bulk Product Terminal Facility
DEP CO: P
Financial Responsibility: SELF-INSURANCE - LETTER FROM CHIEF FINANCIAL OFFIC

Map ID
Direction
Distance
Elevation

MAP FINDINGS

Site

Database(s)

EDR ID Number
EPA ID Number

MPLX TERMINALS LLC - TAMPA TRMNL (Continued)

U004311260

Insurance Company: Not reported
Effective Date: 01/01/2019
Expire Date: 12/31/2019
Owner ID: 72905
Owner Name: MPLX TERMINALS LLC - TT&R HES&S
Owner Address: 539 S MAIN ST
Owner Address2: ATTN: STORAGE TANK REGIS
Owner City,St,Zip: FINDLAY, OH 45480
Contact: GREG MOORE | TIMOTHY AYDT (419) 421-4422
Resp Party Phone: 4194213774

Name: MPLX TERMINALS LLC - TAMPA TRMNL
Address: 425 S 20TH ST
City,State,Zip: TAMPA, FL 33605
Region: 3
Facility ID: 8837986
Facility Phone: 8132471459
Facility Status: OPEN
Facility Type: T
Type Description: Bulk Product Terminal Facility
DEP CO: P
Financial Responsibility: SELF-INSURANCE - LETTER FROM CHIEF FINANCIAL OFFIC
Insurance Company: Not reported
Effective Date: 04/19/2010
Expire Date: 04/19/2011
Owner ID: 72905
Owner Name: MPLX TERMINALS LLC - TT&R HES&S
Owner Address: 539 S MAIN ST
Owner Address2: ATTN: STORAGE TANK REGIS
Owner City,St,Zip: FINDLAY, OH 45480
Contact: GREG MOORE | TIMOTHY AYDT (419) 421-4422
Resp Party Phone: 4194213774

Name: MPLX TERMINALS LLC - TAMPA TRMNL
Address: 425 S 20TH ST
City,State,Zip: TAMPA, FL 33605
Region: 3
Facility ID: 8837986
Facility Phone: 8132471459
Facility Status: OPEN
Facility Type: T
Type Description: Bulk Product Terminal Facility
DEP CO: P
Financial Responsibility: SELF-INSURANCE - LETTER FROM CHIEF FINANCIAL OFFIC
Insurance Company: Not reported
Effective Date: 04/22/2009
Expire Date: 04/22/2010
Owner ID: 72905
Owner Name: MPLX TERMINALS LLC - TT&R HES&S
Owner Address: 539 S MAIN ST
Owner Address2: ATTN: STORAGE TANK REGIS
Owner City,St,Zip: FINDLAY, OH 45480
Contact: GREG MOORE | TIMOTHY AYDT (419) 421-4422
Resp Party Phone: 4194213774

Name: MPLX TERMINALS LLC - TAMPA TRMNL
Address: 425 S 20TH ST

Map ID
Direction
Distance
Elevation

MAP FINDINGS

Site

Database(s)

EDR ID Number
EPA ID Number

MPLX TERMINALS LLC - TAMPA TRMNL (Continued)

U004311260

City,State,Zip: TAMPA, FL 33605
Region: 3
Facility ID: 8837986
Facility Phone: 8132471459
Facility Status: OPEN
Facility Type: T
Type Description: Bulk Product Terminal Facility
DEP CO: P
Financial Responsibility: SELF-INSURANCE - LETTER FROM CHIEF FINANCIAL OFFIC
Insurance Company: Not reported
Effective Date: 04/30/2016
Expire Date: 04/30/2017
Owner ID: 72905
Owner Name: MPLX TERMINALS LLC - TT&R HES&S
Owner Address: 539 S MAIN ST
Owner Address2: ATTN: STORAGE TANK REGIS
Owner City,St,Zip: FINDLAY, OH 45480
Contact: GREG MOORE | TIMOTHY AYDT (419) 421-4422
Resp Party Phone: 4194213774

BH989 TAMPA FL TERMINAL
East 425 S 20TH ST
1/2-1 TAMPA, FL 33605
0.517 mi.
2730 ft. Site 2 of 12 in cluster BH

FUELS PROGRAM 1016157110
N/A

Relative:
Lower
Actual:
4 ft.

FUELS PROGRAM:
Name: TAMPA FL TERMINAL
Address: 425 S 20TH ST
Address 2: Not reported
City,State,Zip: TAMPA, FL 33605
Program Type: Part79, Gasoline, Diesel, Renewable Fuel Standard
Company Seq. ID: 4268
Business Activity: Part79, Non-Renewable Fuels Importer, Oxygenate Blender, PADD Importer, Refiner, Mobile Facility, Pipeline/Pass-Through Terminal, Truck Loading Terminal/Locomotive Marker Facility, PADD Importer (Renewable Fuel Importer), Renewable Fuels Exporter, Renewable Fuels Importer

Company Name: MARATHON PETROLEUM COMPANY LP
Company Address: 539 SOUTH MAIN STREET
FINDLAY, OH 45840

Facility ID: 81159
Facility Type: Diesel/Biodiesel
Facility Activity: Non Renewable Fuels Importer Facility, Pipeline/Pass-Through Terminal Facility, Renewable Fuel Importer, Truck Loading Terminal/Locomotive Marker Facility

Subject to 80.1403: Not reported
Fuel Only For Off Road: No
Fuel Created: Not reported
D Code: Not reported
OTAQ Program ID: OTAQREG10028201

Name: TAMPA FL TERMINAL
Address: 425 S 20TH ST
Address 2: Not reported
City,State,Zip: TAMPA, FL 33605
Program Type: Part79, Gasoline, Diesel, Renewable Fuel Standard
Company Seq. ID: 4268

Map ID
Direction
Distance
Elevation

MAP FINDINGS

Site

Database(s)

EDR ID Number
EPA ID Number

TAMPA FL TERMINAL (Continued)

1016157110

Business Activity:	Part79, Non-Renewable Fuels Importer, Oxygenate Blender, PADD Importer, Refiner, Mobile Facility, Pipeline/Pass-Through Terminal, Truck Loading Terminal/Locomotive Marker Facility, PADD Importer (Renewable Fuel Importer), Renewable Fuels Exporter, Renewable Fuels Importer
Company Name:	MARATHON PETROLEUM COMPANY LP
Company Address:	539 SOUTH MAIN STREET FINDLAY, OH 45840
Facility ID:	01329
Facility Type:	Gas/Ethanol, Diesel/Biodiesel
Facility Activity:	Non Renewable Fuels Importer, Refinery, Non Renewable Fuels Importer Facility
Subject to 80.1403:	Not reported
Fuel Only For Off Road:	No
Fuel Created:	Not reported
D Code:	Not reported
OTAQ Program ID:	OTAQREG10029323
Name:	TAMPA FL TERMINAL
Address:	425 S 20TH ST
Address 2:	Not reported
City,State,Zip:	TAMPA, FL 33605
Program Type:	Gasoline
Company Seq. ID:	6396
Business Activity:	Oxygenate Blender
Company Name:	MPLX Terminals LLC
Company Address:	539 South Main Street Findlay, OH 45840
Facility ID:	21554
Facility Type:	Gas/Ethanol
Facility Activity:	Oxygenate Blender
Subject to 80.1403:	Not reported
Fuel Only For Off Road:	Yes
Fuel Created:	Not reported
D Code:	Not reported
OTAQ Program ID:	OTAQREG10031659
Name:	TAMPA FL TERMINAL
Address:	425 S 20TH ST
Address 2:	Not reported
City,State,Zip:	TAMPA, FL 33605
Program Type:	Gasoline, Diesel, Renewable Fuel Standard
Company Seq. ID:	4343
Business Activity:	Non-Renewable Fuels Importer, Oxygenate Blender, PADD Importer, Refiner, Mobile Facility, Pipeline/Pass-Through Terminal, Truck Loading Terminal/Locomotive Marker Facility, Renewable Fuels Exporter
Company Name:	EXXON MOBIL CORPORATION
Company Address:	22777 Springwoods Village Parkway Spring, TX 77389
Facility ID:	00986
Facility Type:	Gas/Ethanol
Facility Activity:	Refinery
Subject to 80.1403:	Not reported
Fuel Only For Off Road:	No
Fuel Created:	Not reported
D Code:	Not reported
OTAQ Program ID:	OTAQREG10029323

Map ID
Direction
Distance
Elevation

MAP FINDINGS

Site

Database(s)

EDR ID Number
EPA ID Number

TAMPA FL TERMINAL (Continued)

1016157110

Name: TAMPA FL TERMINAL
Address: 425 S 20TH ST
Address 2: Not reported
City,State,Zip: TAMPA, FL 33605
Program Type: Renewable Fuel Standard, Diesel, Gasoline
Company Seq. ID: 4071
Business Activity: Renewable Fuel Producer, Renewable Fuels Importer, Renewable Fuels Exporter, PADD Importer (Renewable Fuel Importer), Pipeline/Pass-Through Terminal, Refiner, PADD Importer, Truck Loading Terminal/Locomotive Marker Facility, Refiner (Biodiesel and Renewable Diesel), Mobile Facility, Non-Renewable Fuels Importer, Oxygenate Blender, Ethanol Denaturant Producers and Importers, Oxygenate Producers and Importers

Company Name: FLINT HILLS RESOURCES, LLC
Company Address: 4111 E 37th St N
WICHITA, KS 67220

Facility ID: 00975
Facility Type: Gas/Ethanol
Facility Activity: Refinery
Subject to 80.1403: Not reported
Fuel Only For Off Road: No
Fuel Created: Not reported
D Code: Not reported
OTAQ Program ID: OTAQREG10031659

BH990
East
1/2-1
0.517 mi.
2730 ft.

Relative:
Lower

Actual:
4 ft.

MARATHON OIL COMPANY TERMINAL
425 S 20TH ST
TAMPA, FL 33605

Site 3 of 12 in cluster BH

FINDS 1016154731
FUELS PROGRAM N/A

FINDS:
Registry ID: 110070239345

Click Here:

Environmental Interest/Information System:
ETHANOL FACILITY/GASOLINE AND DIESEL PRODUCERS

[Click this hyperlink](#) while viewing on your computer to access additional FINDS: detail in the EDR Site Report.

FUELS PROGRAM:

Name: MARATHON OIL COMPANY TERMINAL
Address: 425 S 20TH ST
Address 2: Not reported
City,State,Zip: TAMPA, FL 33605
Program Type: Gasoline
Company Seq. ID: 5900
Business Activity: Refiner, Non-Renewable Fuels Importer
Company Name: STAR ENTERPRISE
Company Address: 12700 Northborough Dr
Houston, TX 77067

Facility ID: 11025
Facility Type: Gas/Ethanol
Facility Activity: Non Renewable Fuels Importer
Subject to 80.1403: Not reported
Fuel Only For Off Road: Yes

Map ID
Direction
Distance
Elevation

MAP FINDINGS

Site

Database(s)

EDR ID Number
EPA ID Number

MARATHON OIL COMPANY TERMINAL (Continued)

1016154731

Fuel Created: Not reported
D Code: Not reported
OTAQ Program ID: OTAQREG10025200

BH991
East
1/2-1
0.517 mi.
2730 ft.

MPLX TERMINALS, LLC - TAMPA TERMINAL
425 S 20TH ST
TAMPA, FL 33605

RCRA-SQG 1000892606
US AIRS FLD065919763

Site 4 of 12 in cluster BH

Relative:
Lower

RCRA-SQG:

Actual:
4 ft.

Date Form Received by Agency: 2016-04-04 00:00:00.0
Handler Name: MPLX TERMINALS, LLC - TAMPA TERMINAL
Handler Address: 425 S 20TH ST
Handler City,State,Zip: TAMPA, FL 33605-6025
EPA ID: FLD065919763
Contact Name: WILLIAM G MOORE
Contact Address: 539 S MAIN ST
Contact City,State,Zip: FINDLAY, OH 45840-3229
Contact Telephone: 419-421-3774
Contact Fax: Not reported
Contact Email: WGMOORE@MARATHONOIL.COM
Contact Title: TTR ENV COMPLIANCE MANAGER
EPA Region: 04
Land Type: Private
Federal Waste Generator Description: Small Quantity Generator
Non-Notifier: Not reported
Biennial Report Cycle: Not reported
Accessibility: Not reported
Active Site Indicator: Handler Activities
State District Owner: FL
State District: SW
Mailing Address: 425 S 20TH ST
Mailing City,State,Zip: TAMPA, FL 33605-6025
Owner Name: NELSON ALMOND
Owner Type: Private
Operator Name: MARATHON PETROLEUM COMPANY LP
Operator Type: Private
Short-Term Generator Activity: No
Importer Activity: No
Mixed Waste Generator: No
Transporter Activity: No
Transfer Facility Activity: No
Recycler Activity with Storage: No
Small Quantity On-Site Burner Exemption: No
Smelting Melting and Refining Furnace Exemption: No
Underground Injection Control: No
Off-Site Waste Receipt: No
Universal Waste Indicator: No
Universal Waste Destination Facility: No
Federal Universal Waste: No
Active Site Fed-Reg Treatment Storage and Disposal Facility: Not reported
Active Site Converter Treatment storage and Disposal Facility: Not reported
Active Site State-Reg Treatment Storage and Disposal Facility: Not reported
Active Site State-Reg Handler: ---
Federal Facility Indicator: Not reported
Hazardous Secondary Material Indicator: NN

Map ID
Direction
Distance
Elevation

MAP FINDINGS

Site

Database(s)

EDR ID Number
EPA ID Number

MPLX TERMINALS, LLC - TAMPA TERMINAL (Continued)

1000892606

Sub-Part K Indicator:	Not reported
Commercial TSD Indicator:	No
Treatment Storage and Disposal Type:	Not reported
2018 GPRA Permit Baseline:	Not on the Baseline
2018 GPRA Renewals Baseline:	Not on the Baseline
Permit Renewals Workload Universe:	Not reported
Permit Workload Universe:	Not reported
Permit Progress Universe:	Not reported
Post-Closure Workload Universe:	Not reported
Closure Workload Universe:	Not reported
202 GPRA Corrective Action Baseline:	No
Corrective Action Workload Universe:	No
Subject to Corrective Action Universe:	No
Non-TSDFs Where RCRA CA has Been Imposed Universe:	No
TSDFs Potentially Subject to CA Under 3004 (u)/(v) Universe:	No
TSDFs Only Subject to CA under Discretionary Auth Universe:	No
Corrective Action Priority Ranking:	No NCAPS ranking
Environmental Control Indicator:	No
Institutional Control Indicator:	No
Human Exposure Controls Indicator:	N/A
Groundwater Controls Indicator:	N/A
Operating TSDF Universe:	Not reported
Full Enforcement Universe:	Not reported
Significant Non-Complier Universe:	No
Unaddressed Significant Non-Complier Universe:	No
Addressed Significant Non-Complier Universe:	No
Significant Non-Complier With a Compliance Schedule Universe:	No
Financial Assurance Required:	Not reported
Handler Date of Last Change:	2019-02-25 10:08:14.0
Recognized Trader-Importer:	No
Recognized Trader-Exporter:	No
Importer of Spent Lead Acid Batteries:	No
Exporter of Spent Lead Acid Batteries:	No
Recycler Activity Without Storage:	No
Manifest Broker:	No
Sub-Part P Indicator:	No

Biennial: List of Years

Year: 2007

[Click Here for Biennial Reporting System Data:](#)

Year: 2001

[Click Here for Biennial Reporting System Data:](#)

Hazardous Waste Summary:

Waste Code:	D001
Waste Description:	IGNITABLE WASTE
Waste Code:	D002
Waste Description:	CORROSIVE WASTE
Waste Code:	D007
Waste Description:	CHROMIUM
Waste Code:	D008

Map ID
Direction
Distance
Elevation

MAP FINDINGS

Site

Database(s)

EDR ID Number
EPA ID Number

MPLX TERMINALS, LLC - TAMPA TERMINAL (Continued)

1000892606

Waste Description:	LEAD
Waste Code:	D009
Waste Description:	MERCURY
Waste Code:	D018
Waste Description:	BENZENE
Waste Code:	D035
Waste Description:	METHYL ETHYL KETONE
Waste Code:	F003
Waste Description:	THE FOLLOWING SPENT NONHALOGENATED SOLVENTS: XYLENE, ACETONE, ETHYL ACETATE, ETHYL BENZENE, ETHYL ETHER, METHYL ISOBUTYL KETONE, N-BUTYL ALCOHOL, CYCLOHEXANONE, AND METHANOL; ALL SPENT SOLVENT MIXTURES/BLENDS CONTAINING, BEFORE USE, ONLY THE ABOVE SPENT NONHALOGENATED SOLVENTS; AND ALL SPENT SOLVENT MIXTURES/BLENDS CONTAINING, BEFORE USE, ONE OR MORE OF THE ABOVE NONHALOGENATED SOLVENTS, AND A TOTAL OF TEN PERCENT OR MORE (BY VOLUME) OF ONE OR MORE OF THOSE SOLVENTS LISTED IN F001, F002, F004, AND F005; AND STILL BOTTOMS FROM THE RECOVERY OF THESE SPENT SOLVENTS AND SPENT SOLVENT MIXTURES.
Waste Code:	F005
Waste Description:	THE FOLLOWING SPENT NONHALOGENATED SOLVENTS: TOLUENE, METHYL ETHYL KETONE, CARBON DISULFIDE, ISOBUTANOL, PYRIDINE, BENZENE, 2-ETHOXYETHANOL, AND 2-NITROPROPANE; ALL SPENT SOLVENT MIXTURES/BLENDS CONTAINING, BEFORE USE, A TOTAL OF TEN PERCENT OR MORE (BY VOLUME) OF ONE OR MORE OF THE ABOVE NONHALOGENATED SOLVENTS OR THOSE SOLVENTS LISTED IN F001, F002, OR F004; AND STILL BOTTOMS FROM THE RECOVERY OF THESE SPENT SOLVENTS AND SPENT SOLVENT MIXTURES.

Handler - Owner Operator:

Owner/Operator Indicator:	Owner
Owner/Operator Name:	MARATHON PETROLEUM COMPANY LLC
Legal Status:	Private
Date Became Current:	1900-01-01 00:00:00.
Date Ended Current:	Not reported
Owner/Operator Address:	439 SOUTH MAIN STREET
Owner/Operator City,State,Zip:	FINDLAY, OH 45840
Owner/Operator Telephone:	Not reported
Owner/Operator Telephone Ext:	Not reported
Owner/Operator Fax:	Not reported
Owner/Operator Email:	Not reported

Owner/Operator Indicator:	Owner
Owner/Operator Name:	MPLX TERMINALS, LLC
Legal Status:	Private
Date Became Current:	2016-04-01 00:00:00.
Date Ended Current:	Not reported
Owner/Operator Address:	539 SOUTH MAIN STREET
Owner/Operator City,State,Zip:	FINDLAY, OH 45840-3229
Owner/Operator Telephone:	419-421-3774
Owner/Operator Telephone Ext:	Not reported
Owner/Operator Fax:	Not reported
Owner/Operator Email:	Not reported

Map ID
Direction
Distance
Elevation

MAP FINDINGS

Site

Database(s)

EDR ID Number
EPA ID Number

MPLX TERMINALS, LLC - TAMPA TERMINAL (Continued)

1000892606

Owner/Operator Indicator: Owner
Owner/Operator Name: NELSON ALMOND
Legal Status: Private
Date Became Current: 2005-09-01 00:00:00.
Date Ended Current: 2005-10-06 00:00:00.
Owner/Operator Address: 1304 OLIN AVE
Owner/Operator City,State,Zip: INDIANAPOLIS, IN 46222-3294
Owner/Operator Telephone: Not reported
Owner/Operator Telephone Ext: Not reported
Owner/Operator Fax: Not reported
Owner/Operator Email: Not reported

Owner/Operator Indicator: Owner
Owner/Operator Name: MARATHON PETROLEUM COMPANY LP
Legal Status: Private
Date Became Current: 2010-10-01 00:00:00.
Date Ended Current: Not reported
Owner/Operator Address: 539 S MAIN ST
Owner/Operator City,State,Zip: FINDLAY, OH 45840-3229
Owner/Operator Telephone: 419-421-2121
Owner/Operator Telephone Ext: Not reported
Owner/Operator Fax: Not reported
Owner/Operator Email: Not reported

Owner/Operator Indicator: Owner
Owner/Operator Name: NELSON ALMOND
Legal Status: Private
Date Became Current: 2005-10-06 00:00:00.
Date Ended Current: 2005-10-07 00:00:00.
Owner/Operator Address: 1304 OLIN AVE
Owner/Operator City,State,Zip: INDIANAPOLIS, IN 46222-3294
Owner/Operator Telephone: Not reported
Owner/Operator Telephone Ext: Not reported
Owner/Operator Fax: Not reported
Owner/Operator Email: Not reported

Owner/Operator Indicator: Owner
Owner/Operator Name: MARATHON PETROLEUM COMPANY LP
Legal Status: Private
Date Became Current: 2010-10-01 00:00:00.
Date Ended Current: 2016-04-01 00:00:00.
Owner/Operator Address: 539 S MAIN ST
Owner/Operator City,State,Zip: FINDLAY, OH 45840-3229
Owner/Operator Telephone: 419-421-2121
Owner/Operator Telephone Ext: Not reported
Owner/Operator Fax: Not reported
Owner/Operator Email: Not reported

Owner/Operator Indicator: Owner
Owner/Operator Name: NELSON ALMOND
Legal Status: Private
Date Became Current: 2005-10-06 00:00:00.
Date Ended Current: 2005-10-07 00:00:00.
Owner/Operator Address: 1304 OLIN AVE
Owner/Operator City,State,Zip: INDIANAPOLIS, IN 46222-3294
Owner/Operator Telephone: Not reported
Owner/Operator Telephone Ext: Not reported

Map ID
Direction
Distance
Elevation

MAP FINDINGS

Site

Database(s)

EDR ID Number
EPA ID Number

MPLX TERMINALS, LLC - TAMPA TERMINAL (Continued)

1000892606

Owner/Operator Fax: Not reported
Owner/Operator Email: Not reported

Owner/Operator Indicator: Operator
Owner/Operator Name: MPLX TERMINALS, LLC
Legal Status: Private
Date Became Current: 2016-04-01 00:00:00.
Date Ended Current: Not reported
Owner/Operator Address: 539 SOUTH MAIN STREET
Owner/Operator City,State,Zip: FINDLAY, OH 45840-3229
Owner/Operator Telephone: 419-421-3774
Owner/Operator Telephone Ext: Not reported
Owner/Operator Fax: Not reported
Owner/Operator Email: Not reported

Owner/Operator Indicator: Operator
Owner/Operator Name: MARATHON PETROLEUM COMPANY LLC
Legal Status: Private
Date Became Current: 1900-01-01 00:00:00.
Date Ended Current: Not reported
Owner/Operator Address: 539 SOUTH MAIN STREET
Owner/Operator City,State,Zip: FINDLAY, OH 45840
Owner/Operator Telephone: Not reported
Owner/Operator Telephone Ext: Not reported
Owner/Operator Fax: Not reported
Owner/Operator Email: Not reported

Owner/Operator Indicator: Owner
Owner/Operator Name: MARATHON PETROLEUM COMPANY LP
Legal Status: Private
Date Became Current: 2010-10-01 00:00:00.
Date Ended Current: Not reported
Owner/Operator Address: 539 S MAIN ST
Owner/Operator City,State,Zip: FINDLAY, OH 45840-3229
Owner/Operator Telephone: 419-421-2121
Owner/Operator Telephone Ext: Not reported
Owner/Operator Fax: Not reported
Owner/Operator Email: Not reported

Owner/Operator Indicator: Operator
Owner/Operator Name: MARATHON PETROLEUM COMPANY LP
Legal Status: Private
Date Became Current: 2010-10-01 00:00:00.
Date Ended Current: Not reported
Owner/Operator Address: 539 S MAIN ST
Owner/Operator City,State,Zip: FINDLAY, OH 45840-3229
Owner/Operator Telephone: 419-421-3774
Owner/Operator Telephone Ext: Not reported
Owner/Operator Fax: Not reported
Owner/Operator Email: Not reported

Owner/Operator Indicator: Owner
Owner/Operator Name: NELSON ALMOND
Legal Status: Private
Date Became Current: 2005-10-06 00:00:00.
Date Ended Current: 2005-10-07 00:00:00.
Owner/Operator Address: 1304 OLIN AVE

Map ID
Direction
Distance
Elevation

MAP FINDINGS

Site

Database(s)

EDR ID Number
EPA ID Number

MPLX TERMINALS, LLC - TAMPA TERMINAL (Continued)

1000892606

Owner/Operator City,State,Zip: INDIANAPOLIS, IN 46222-3294
Owner/Operator Telephone: Not reported
Owner/Operator Telephone Ext: Not reported
Owner/Operator Fax: Not reported
Owner/Operator Email: Not reported

Owner/Operator Indicator: Owner
Owner/Operator Name: NELSON ALMOND
Legal Status: Private
Date Became Current: 2005-10-06 00:00:00.
Date Ended Current: 2005-10-07 00:00:00.
Owner/Operator Address: 1304 OLIN AVE
Owner/Operator City,State,Zip: INDIANAPOLIS, IN 46222-3294
Owner/Operator Telephone: Not reported
Owner/Operator Telephone Ext: Not reported
Owner/Operator Fax: Not reported
Owner/Operator Email: Not reported

Owner/Operator Indicator: Owner
Owner/Operator Name: NELSON ALMOND
Legal Status: Private
Date Became Current: 2005-09-01 00:00:00.
Date Ended Current: 2005-10-06 00:00:00.
Owner/Operator Address: 1304 OLIN AVE
Owner/Operator City,State,Zip: INDIANAPOLIS, IN 46222-3294
Owner/Operator Telephone: Not reported
Owner/Operator Telephone Ext: Not reported
Owner/Operator Fax: Not reported
Owner/Operator Email: Not reported

Owner/Operator Indicator: Operator
Owner/Operator Name: MARATHON PETROLEUM COMPANY LP
Legal Status: Private
Date Became Current: 2010-10-01 00:00:00.
Date Ended Current: 2016-04-01 00:00:00.
Owner/Operator Address: 539 S MAIN ST
Owner/Operator City,State,Zip: FINDLAY, OH 45840-3229
Owner/Operator Telephone: 419-421-3774
Owner/Operator Telephone Ext: Not reported
Owner/Operator Fax: Not reported
Owner/Operator Email: Not reported

Historic Generators:

Receive Date: 2008-03-28 00:00:00.0
Handler Name: MARATHON PETROLEUM COMPANY LLC - TAMPA TERMINAL
Federal Waste Generator Description: Small Quantity Generator
State District Owner: Not reported
Large Quantity Handler of Universal Waste: No
Recognized Trader Importer: No
Recognized Trader Exporter: No
Spent Lead Acid Battery Importer: No
Spent Lead Acid Battery Exporter: No
Current Record: No
Non Storage Recycler Activity: Not reported
Electronic Manifest Broker: Not reported

Receive Date: 2010-09-28 00:00:00.0

Map ID
Direction
Distance
Elevation

MAP FINDINGS

Site

Database(s)

EDR ID Number
EPA ID Number

MPLX TERMINALS, LLC - TAMPA TERMINAL (Continued)

1000892606

Handler Name: MPLX TERMINALS, LLC - TAMPA TERMINAL
Federal Waste Generator Description: Small Quantity Generator
State District Owner: FL
Large Quantity Handler of Universal Waste: No
Recognized Trader Importer: No
Recognized Trader Exporter: No
Spent Lead Acid Battery Importer: No
Spent Lead Acid Battery Exporter: No
Current Record: No
Non Storage Recycler Activity: Not reported
Electronic Manifest Broker: Not reported

Receive Date: 2016-04-04 00:00:00.0
Handler Name: MPLX TERMINALS, LLC - TAMPA TERMINAL
Federal Waste Generator Description: Small Quantity Generator
State District Owner: FL
Large Quantity Handler of Universal Waste: No
Recognized Trader Importer: Not reported
Recognized Trader Exporter: Not reported
Spent Lead Acid Battery Importer: Not reported
Spent Lead Acid Battery Exporter: Not reported
Current Record: Yes
Non Storage Recycler Activity: Not reported
Electronic Manifest Broker: Not reported

Receive Date: 1994-02-28 00:00:00.0
Handler Name: MARATHON OIL CO
Federal Waste Generator Description: Large Quantity Generator
State District Owner: Not reported
Large Quantity Handler of Universal Waste: No
Recognized Trader Importer: No
Recognized Trader Exporter: No
Spent Lead Acid Battery Importer: No
Spent Lead Acid Battery Exporter: No
Current Record: No
Non Storage Recycler Activity: Not reported
Electronic Manifest Broker: Not reported

Receive Date: 1996-02-23 00:00:00.0
Handler Name: MARATHON OIL CO.
Federal Waste Generator Description: Large Quantity Generator
State District Owner: Not reported
Large Quantity Handler of Universal Waste: No
Recognized Trader Importer: No
Recognized Trader Exporter: No
Spent Lead Acid Battery Importer: No
Spent Lead Acid Battery Exporter: No
Current Record: No
Non Storage Recycler Activity: Not reported
Electronic Manifest Broker: Not reported

Receive Date: 2002-02-20 00:00:00.0
Handler Name: MARATHON ASHLAND PETROLEUM LLC-TAMPA LP
Federal Waste Generator Description: Small Quantity Generator
State District Owner: Not reported
Large Quantity Handler of Universal Waste: No
Recognized Trader Importer: No

Map ID
Direction
Distance
Elevation

MAP FINDINGS

Site

Database(s)

EDR ID Number
EPA ID Number

MPLX TERMINALS, LLC - TAMPA TERMINAL (Continued)

1000892606

Recognized Trader Exporter:	No
Spent Lead Acid Battery Importer:	No
Spent Lead Acid Battery Exporter:	No
Current Record:	No
Non Storage Recycler Activity:	Not reported
Electronic Manifest Broker:	Not reported

List of NAICS Codes and Descriptions:

NAICS Code:	42271
NAICS Description:	PETROLEUM BULK STATIONS AND TERMINALS
NAICS Code:	42471
NAICS Description:	PETROLEUM BULK STATIONS AND TERMINALS
NAICS Code:	424710
NAICS Description:	PETROLEUM BULK STATIONS AND TERMINALS

Facility Has Received Notices of Violation:

Found Violation:	No
Agency Which Determined Violation:	Not reported
Violation Short Description:	Not reported
Date Violation was Determined:	Not reported
Actual Return to Compliance Date:	Not reported
Return to Compliance Qualifier:	Not reported
Violation Responsible Agency:	Not reported
Scheduled Compliance Date:	Not reported
Enforcement Identifier:	Not reported
Date of Enforcement Action:	Not reported
Enforcement Responsible Agency:	Not reported
Enforcement Docket Number:	Not reported
Enforcement Attorney:	Not reported
Corrective Action Component:	Not reported
Appeal Initiated Date:	Not reported
Appeal Resolution Date:	Not reported
Disposition Status Date:	Not reported
Disposition Status:	Not reported
Disposition Status Description:	Not reported
Consent/Final Order Sequence Number:	Not reported
Consent/Final Order Respondent Name:	Not reported
Consent/Final Order Lead Agency:	Not reported
Enforcement Type:	Not reported
Enforcement Responsible Person:	Not reported
Enforcement Responsible Sub-Organization:	Not reported
SEP Sequence Number:	Not reported
SEP Expenditure Amount:	Not reported
SEP Scheduled Completion Date:	Not reported
SEP Actual Date:	Not reported
SEP Defaulted Date:	Not reported
SEP Type:	Not reported
SEP Type Description:	Not reported
Proposed Amount:	Not reported
Final Monetary Amount:	Not reported
Paid Amount:	Not reported
Final Count:	Not reported
Final Amount:	Not reported

Map ID
Direction
Distance
Elevation

MAP FINDINGS

Site

Database(s)

EDR ID Number
EPA ID Number

MPLX TERMINALS, LLC - TAMPA TERMINAL (Continued)

1000892606

Evaluation Action Summary:

Evaluation Date:	1994-04-18 00:00:00.0
Evaluation Responsible Agency:	State
Found Violation:	No
Evaluation Type Description:	COMPLIANCE EVALUATION INSPECTION ON-SITE
Evaluation Responsible Person Identifier:	TBD
Evaluation Responsible Sub-Organization:	SW
Actual Return to Compliance Date:	Not reported
Scheduled Compliance Date:	Not reported
Date of Request:	Not reported
Date Response Received:	Not reported
Request Agency:	Not reported
Former Citation:	Not reported

US AIRS (AFS):

Envid:	1000892606
Region Code:	04
County Code:	FL057
Programmatic ID:	AIR FL0000001205700080
Facility Registry ID:	110000746916
D and B Number:	Not reported
Facility Site Name:	MPLX TERMINALS LLC
Primary SIC Code:	5171
NAICS Code:	424710
Default Air Classification Code:	MAJ
Facility Type of Ownership Code:	POF
Air CMS Category Code:	TVM
HPV Status:	Not reported

US AIRS (AFS):

Region Code:	04
Programmatic ID:	AIR FL0000001205700080
Facility Registry ID:	110000746916
Air Operating Status Code:	OPR
Default Air Classification Code:	MAJ
Air Program:	Information Requests, Monitoring, & Recordkeeping
Activity Date:	2008-04-23 00:00:00
Activity Status Date:	2008-04-23 00:00:00
Activity Group:	Enforcement Action
Activity Type:	Administrative - Formal
Activity Status:	Final Order Issued

Region Code:	04
Programmatic ID:	AIR FL0000001205700080
Facility Registry ID:	110000746916
Air Operating Status Code:	OPR
Default Air Classification Code:	MAJ
Air Program:	MACT Standards (40 CFR Part 63)
Activity Date:	2009-09-28 00:00:00
Activity Status Date:	2010-10-21 00:00:00
Activity Group:	Case File
Activity Type:	Case File
Activity Status:	Resolved

Region Code:	04
Programmatic ID:	AIR FL0000001205700080

Map ID
Direction
Distance
Elevation

MAP FINDINGS

Site

Database(s)

EDR ID Number
EPA ID Number

MPLX TERMINALS, LLC - TAMPA TERMINAL (Continued)

1000892606

Facility Registry ID: 110000746916
Air Operating Status Code: OPR
Default Air Classification Code: MAJ
Air Program: MACT Standards (40 CFR Part 63)
Activity Date: 2014-09-24 00:00:00
Activity Status Date: 2015-05-15 15:23:45
Activity Group: Compliance Monitoring
Activity Type: Inspection/Evaluation
Activity Status: Active

Region Code: 04
Programmatic ID: AIR FL0000001205700080
Facility Registry ID: 110000746916
Air Operating Status Code: OPR
Default Air Classification Code: MAJ
Air Program: MACT Standards (40 CFR Part 63)
Activity Date: 2014-12-30 00:00:00
Activity Status Date: 2015-07-09 07:44:31
Activity Group: Compliance Monitoring
Activity Type: Inspection/Evaluation
Activity Status: Active

Region Code: 04
Programmatic ID: AIR FL0000001205700080
Facility Registry ID: 110000746916
Air Operating Status Code: OPR
Default Air Classification Code: MAJ
Air Program: MACT Standards (40 CFR Part 63)
Activity Date: 2015-02-10 00:00:00
Activity Status Date: 2015-07-28 11:14:05
Activity Group: Compliance Monitoring
Activity Type: Inspection/Evaluation
Activity Status: Active

Region Code: 04
Programmatic ID: AIR FL0000001205700080
Facility Registry ID: 110000746916
Air Operating Status Code: OPR
Default Air Classification Code: MAJ
Air Program: MACT Standards (40 CFR Part 63)
Activity Date: 2015-02-11 00:00:00
Activity Status Date: 2015-07-28 11:14:05
Activity Group: Compliance Monitoring
Activity Type: Inspection/Evaluation
Activity Status: Active

Region Code: 04
Programmatic ID: AIR FL0000001205700080
Facility Registry ID: 110000746916
Air Operating Status Code: OPR
Default Air Classification Code: MAJ
Air Program: MACT Standards (40 CFR Part 63)
Activity Date: 2015-02-12 00:00:00
Activity Status Date: 2015-07-16 07:18:25
Activity Group: Compliance Monitoring
Activity Type: Inspection/Evaluation
Activity Status: Active

Map ID
Direction
Distance
Elevation

MAP FINDINGS

Site

Database(s)

EDR ID Number
EPA ID Number

MPLX TERMINALS, LLC - TAMPA TERMINAL (Continued)

1000892606

Region Code: 04
Programmatic ID: AIR FL0000001205700080
Facility Registry ID: 110000746916
Air Operating Status Code: OPR
Default Air Classification Code: MAJ
Air Program: MACT Standards (40 CFR Part 63)
Activity Date: 2015-02-12 00:00:00
Activity Status Date: 2015-07-28 11:14:05
Activity Group: Compliance Monitoring
Activity Type: Inspection/Evaluation
Activity Status: Active

Region Code: 04
Programmatic ID: AIR FL0000001205700080
Facility Registry ID: 110000746916
Air Operating Status Code: OPR
Default Air Classification Code: MAJ
Air Program: MACT Standards (40 CFR Part 63)
Activity Date: 2015-03-03 00:00:00
Activity Status Date: 2015-07-16 07:18:32
Activity Group: Compliance Monitoring
Activity Type: Inspection/Evaluation
Activity Status: Active

Region Code: 04
Programmatic ID: AIR FL0000001205700080
Facility Registry ID: 110000746916
Air Operating Status Code: OPR
Default Air Classification Code: MAJ
Air Program: MACT Standards (40 CFR Part 63)
Activity Date: 2015-05-21 00:00:00
Activity Status Date: 2015-07-31 14:25:32
Activity Group: Compliance Monitoring
Activity Type: Inspection/Evaluation
Activity Status: Active

Region Code: 04
Programmatic ID: AIR FL0000001205700080
Facility Registry ID: 110000746916
Air Operating Status Code: OPR
Default Air Classification Code: MAJ
Air Program: MACT Standards (40 CFR Part 63)
Activity Date: 2015-06-05 00:00:00
Activity Status Date: 2015-07-31 14:25:32
Activity Group: Compliance Monitoring
Activity Type: Inspection/Evaluation
Activity Status: Active

Region Code: 04
Programmatic ID: AIR FL0000001205700080
Facility Registry ID: 110000746916
Air Operating Status Code: OPR
Default Air Classification Code: MAJ
Air Program: MACT Standards (40 CFR Part 63)
Activity Date: 2016-01-14 00:00:00
Activity Status Date: 2016-01-27 12:23:01
Activity Group: Compliance Monitoring

Map ID
Direction
Distance
Elevation

MAP FINDINGS

Site

Database(s)

EDR ID Number
EPA ID Number

MPLX TERMINALS, LLC - TAMPA TERMINAL (Continued)

1000892606

Activity Type: Inspection/Evaluation
Activity Status: Active

Region Code: 04
Programmatic ID: AIR FL0000001205700080
Facility Registry ID: 110000746916
Air Operating Status Code: OPR
Default Air Classification Code: MAJ
Air Program: MACT Standards (40 CFR Part 63)
Activity Date: 2016-03-08 00:00:00
Activity Status Date: 2016-04-14 18:37:15
Activity Group: Compliance Monitoring
Activity Type: Inspection/Evaluation
Activity Status: Active

Region Code: 04
Programmatic ID: AIR FL0000001205700080
Facility Registry ID: 110000746916
Air Operating Status Code: OPR
Default Air Classification Code: MAJ
Air Program: MACT Standards (40 CFR Part 63)
Activity Date: 2016-03-09 00:00:00
Activity Status Date: 2016-04-14 18:37:15
Activity Group: Compliance Monitoring
Activity Type: Inspection/Evaluation
Activity Status: Active

Region Code: 04
Programmatic ID: AIR FL0000001205700080
Facility Registry ID: 110000746916
Air Operating Status Code: OPR
Default Air Classification Code: MAJ
Air Program: MACT Standards (40 CFR Part 63)
Activity Date: 2016-03-10 00:00:00
Activity Status Date: 2016-04-04 12:52:02
Activity Group: Compliance Monitoring
Activity Type: Inspection/Evaluation
Activity Status: Active

Region Code: 04
Programmatic ID: AIR FL0000001205700080
Facility Registry ID: 110000746916
Air Operating Status Code: OPR
Default Air Classification Code: MAJ
Air Program: MACT Standards (40 CFR Part 63)
Activity Date: 2016-03-10 00:00:00
Activity Status Date: 2016-04-14 18:37:15
Activity Group: Compliance Monitoring
Activity Type: Inspection/Evaluation
Activity Status: Active

Region Code: 04
Programmatic ID: AIR FL0000001205700080
Facility Registry ID: 110000746916
Air Operating Status Code: OPR
Default Air Classification Code: MAJ
Air Program: MACT Standards (40 CFR Part 63)

Map ID
Direction
Distance
Elevation

MAP FINDINGS

Site

Database(s)

EDR ID Number
EPA ID Number

MPLX TERMINALS, LLC - TAMPA TERMINAL (Continued)

1000892606

Activity Date: 2016-03-11 00:00:00
Activity Status Date: 2016-04-04 12:52:08
Activity Group: Compliance Monitoring
Activity Type: Inspection/Evaluation
Activity Status: Active

Region Code: 04
Programmatic ID: AIR FL0000001205700080
Facility Registry ID: 110000746916
Air Operating Status Code: OPR
Default Air Classification Code: MAJ
Air Program: MACT Standards (40 CFR Part 63)
Activity Date: 2016-05-25 00:00:00
Activity Status Date: 2016-06-09 00:20:18
Activity Group: Compliance Monitoring
Activity Type: Inspection/Evaluation
Activity Status: Active

Region Code: 04
Programmatic ID: AIR FL0000001205700080
Facility Registry ID: 110000746916
Air Operating Status Code: OPR
Default Air Classification Code: MAJ
Air Program: MACT Standards (40 CFR Part 63)
Activity Date: 2016-09-07 00:00:00
Activity Status Date: 2016-10-06 07:10:32
Activity Group: Compliance Monitoring
Activity Type: Inspection/Evaluation
Activity Status: Active

Region Code: 04
Programmatic ID: AIR FL0000001205700080
Facility Registry ID: 110000746916
Air Operating Status Code: OPR
Default Air Classification Code: MAJ
Air Program: MACT Standards (40 CFR Part 63)
Activity Date: 2002-12-05 00:00:00
Activity Status Date: Not reported
Activity Group: Compliance Monitoring
Activity Type: Inspection/Evaluation
Activity Status: Not reported

Region Code: 04
Programmatic ID: AIR FL0000001205700080
Facility Registry ID: 110000746916
Air Operating Status Code: OPR
Default Air Classification Code: MAJ
Air Program: MACT Standards (40 CFR Part 63)
Activity Date: 2003-07-10 00:00:00
Activity Status Date: Not reported
Activity Group: Compliance Monitoring
Activity Type: Inspection/Evaluation
Activity Status: Not reported

Region Code: 04
Programmatic ID: AIR FL0000001205700080
Facility Registry ID: 110000746916

Map ID
Direction
Distance
Elevation

MAP FINDINGS

Site

Database(s)

EDR ID Number
EPA ID Number

MPLX TERMINALS, LLC - TAMPA TERMINAL (Continued)

1000892606

Air Operating Status Code: OPR
Default Air Classification Code: MAJ
Air Program: MACT Standards (40 CFR Part 63)
Activity Date: 2004-06-08 00:00:00
Activity Status Date: Not reported
Activity Group: Compliance Monitoring
Activity Type: Inspection/Evaluation
Activity Status: Not reported

Region Code: 04
Programmatic ID: AIR FL0000001205700080
Facility Registry ID: 110000746916
Air Operating Status Code: OPR
Default Air Classification Code: MAJ
Air Program: MACT Standards (40 CFR Part 63)
Activity Date: 2004-06-09 00:00:00
Activity Status Date: Not reported
Activity Group: Compliance Monitoring
Activity Type: Inspection/Evaluation
Activity Status: Not reported

Region Code: 04
Programmatic ID: AIR FL0000001205700080
Facility Registry ID: 110000746916
Air Operating Status Code: OPR
Default Air Classification Code: MAJ
Air Program: MACT Standards (40 CFR Part 63)
Activity Date: 2004-12-02 00:00:00
Activity Status Date: Not reported
Activity Group: Compliance Monitoring
Activity Type: Inspection/Evaluation
Activity Status: Not reported

Region Code: 04
Programmatic ID: AIR FL0000001205700080
Facility Registry ID: 110000746916
Air Operating Status Code: OPR
Default Air Classification Code: MAJ
Air Program: MACT Standards (40 CFR Part 63)
Activity Date: 2005-03-23 00:00:00
Activity Status Date: Not reported
Activity Group: Compliance Monitoring
Activity Type: Inspection/Evaluation
Activity Status: Not reported

Region Code: 04
Programmatic ID: AIR FL0000001205700080
Facility Registry ID: 110000746916
Air Operating Status Code: OPR
Default Air Classification Code: MAJ
Air Program: MACT Standards (40 CFR Part 63)
Activity Date: 2005-05-19 00:00:00
Activity Status Date: Not reported
Activity Group: Compliance Monitoring
Activity Type: Inspection/Evaluation
Activity Status: Not reported

Map ID
Direction
Distance
Elevation

MAP FINDINGS

Site

Database(s)

EDR ID Number
EPA ID Number

MPLX TERMINALS, LLC - TAMPA TERMINAL (Continued)

1000892606

Region Code: 04
Programmatic ID: AIR FL0000001205700080
Facility Registry ID: 110000746916
Air Operating Status Code: OPR
Default Air Classification Code: MAJ
Air Program: MACT Standards (40 CFR Part 63)
Activity Date: 2005-11-16 00:00:00
Activity Status Date: Not reported
Activity Group: Compliance Monitoring
Activity Type: Inspection/Evaluation
Activity Status: Not reported

Region Code: 04
Programmatic ID: AIR FL0000001205700080
Facility Registry ID: 110000746916
Air Operating Status Code: OPR
Default Air Classification Code: MAJ
Air Program: MACT Standards (40 CFR Part 63)
Activity Date: 2006-03-29 00:00:00
Activity Status Date: Not reported
Activity Group: Compliance Monitoring
Activity Type: Inspection/Evaluation
Activity Status: Not reported

Region Code: 04
Programmatic ID: AIR FL0000001205700080
Facility Registry ID: 110000746916
Air Operating Status Code: OPR
Default Air Classification Code: MAJ
Air Program: MACT Standards (40 CFR Part 63)
Activity Date: 2006-08-22 00:00:00
Activity Status Date: Not reported
Activity Group: Compliance Monitoring
Activity Type: Inspection/Evaluation
Activity Status: Not reported

Region Code: 04
Programmatic ID: AIR FL0000001205700080
Facility Registry ID: 110000746916
Air Operating Status Code: OPR
Default Air Classification Code: MAJ
Air Program: MACT Standards (40 CFR Part 63)
Activity Date: 2006-08-24 00:00:00
Activity Status Date: Not reported
Activity Group: Compliance Monitoring
Activity Type: Inspection/Evaluation
Activity Status: Not reported

Region Code: 04
Programmatic ID: AIR FL0000001205700080
Facility Registry ID: 110000746916
Air Operating Status Code: OPR
Default Air Classification Code: MAJ
Air Program: MACT Standards (40 CFR Part 63)
Activity Date: 2006-08-30 00:00:00
Activity Status Date: Not reported
Activity Group: Compliance Monitoring

Map ID
Direction
Distance
Elevation

MAP FINDINGS

Site

Database(s)

EDR ID Number
EPA ID Number

MPLX TERMINALS, LLC - TAMPA TERMINAL (Continued)

1000892606

Activity Type: Inspection/Evaluation
Activity Status: Not reported

Region Code: 04
Programmatic ID: AIR FL0000001205700080
Facility Registry ID: 110000746916
Air Operating Status Code: OPR
Default Air Classification Code: MAJ
Air Program: MACT Standards (40 CFR Part 63)
Activity Date: 2006-11-22 00:00:00
Activity Status Date: Not reported
Activity Group: Compliance Monitoring
Activity Type: Inspection/Evaluation
Activity Status: Not reported

Region Code: 04
Programmatic ID: AIR FL0000001205700080
Facility Registry ID: 110000746916
Air Operating Status Code: OPR
Default Air Classification Code: MAJ
Air Program: MACT Standards (40 CFR Part 63)
Activity Date: 2006-11-27 00:00:00
Activity Status Date: Not reported
Activity Group: Compliance Monitoring
Activity Type: Inspection/Evaluation
Activity Status: Not reported

Region Code: 04
Programmatic ID: AIR FL0000001205700080
Facility Registry ID: 110000746916
Air Operating Status Code: OPR
Default Air Classification Code: MAJ
Air Program: MACT Standards (40 CFR Part 63)
Activity Date: 2007-03-26 00:00:00
Activity Status Date: Not reported
Activity Group: Compliance Monitoring
Activity Type: Inspection/Evaluation
Activity Status: Not reported

Region Code: 04
Programmatic ID: AIR FL0000001205700080
Facility Registry ID: 110000746916
Air Operating Status Code: OPR
Default Air Classification Code: MAJ
Air Program: MACT Standards (40 CFR Part 63)
Activity Date: 2007-06-15 00:00:00
Activity Status Date: Not reported
Activity Group: Compliance Monitoring
Activity Type: Inspection/Evaluation
Activity Status: Not reported

Region Code: 04
Programmatic ID: AIR FL0000001205700080
Facility Registry ID: 110000746916
Air Operating Status Code: OPR
Default Air Classification Code: MAJ
Air Program: MACT Standards (40 CFR Part 63)

Map ID
Direction
Distance
Elevation

MAP FINDINGS

Site

Database(s)

EDR ID Number
EPA ID Number

MPLX TERMINALS, LLC - TAMPA TERMINAL (Continued)

1000892606

Activity Date: 2007-08-21 00:00:00
Activity Status Date: Not reported
Activity Group: Compliance Monitoring
Activity Type: Inspection/Evaluation
Activity Status: Not reported

Region Code: 04
Programmatic ID: AIR FL0000001205700080
Facility Registry ID: 110000746916
Air Operating Status Code: OPR
Default Air Classification Code: MAJ
Air Program: MACT Standards (40 CFR Part 63)
Activity Date: 2007-08-23 00:00:00
Activity Status Date: Not reported
Activity Group: Compliance Monitoring
Activity Type: Inspection/Evaluation
Activity Status: Not reported

Region Code: 04
Programmatic ID: AIR FL0000001205700080
Facility Registry ID: 110000746916
Air Operating Status Code: OPR
Default Air Classification Code: MAJ
Air Program: MACT Standards (40 CFR Part 63)
Activity Date: 2008-03-25 00:00:00
Activity Status Date: Not reported
Activity Group: Compliance Monitoring
Activity Type: Inspection/Evaluation
Activity Status: Not reported

Region Code: 04
Programmatic ID: AIR FL0000001205700080
Facility Registry ID: 110000746916
Air Operating Status Code: OPR
Default Air Classification Code: MAJ
Air Program: MACT Standards (40 CFR Part 63)
Activity Date: 2008-05-07 00:00:00
Activity Status Date: Not reported
Activity Group: Compliance Monitoring
Activity Type: Inspection/Evaluation
Activity Status: Not reported

Region Code: 04
Programmatic ID: AIR FL0000001205700080
Facility Registry ID: 110000746916
Air Operating Status Code: OPR
Default Air Classification Code: MAJ
Air Program: MACT Standards (40 CFR Part 63)
Activity Date: 2008-06-12 00:00:00
Activity Status Date: Not reported
Activity Group: Compliance Monitoring
Activity Type: Inspection/Evaluation
Activity Status: Not reported

Region Code: 04
Programmatic ID: AIR FL0000001205700080
Facility Registry ID: 110000746916

Map ID
Direction
Distance
Elevation

MAP FINDINGS

Site

Database(s)

EDR ID Number
EPA ID Number

MPLX TERMINALS, LLC - TAMPA TERMINAL (Continued)

1000892606

Air Operating Status Code: OPR
Default Air Classification Code: MAJ
Air Program: MACT Standards (40 CFR Part 63)
Activity Date: 2008-10-07 00:00:00
Activity Status Date: Not reported
Activity Group: Compliance Monitoring
Activity Type: Inspection/Evaluation
Activity Status: Not reported

Region Code: 04
Programmatic ID: AIR FL0000001205700080
Facility Registry ID: 110000746916
Air Operating Status Code: OPR
Default Air Classification Code: MAJ
Air Program: MACT Standards (40 CFR Part 63)
Activity Date: 2009-03-09 00:00:00
Activity Status Date: Not reported
Activity Group: Compliance Monitoring
Activity Type: Inspection/Evaluation
Activity Status: Not reported

Region Code: 04
Programmatic ID: AIR FL0000001205700080
Facility Registry ID: 110000746916
Air Operating Status Code: OPR
Default Air Classification Code: MAJ
Air Program: MACT Standards (40 CFR Part 63)
Activity Date: 2009-04-27 00:00:00
Activity Status Date: Not reported
Activity Group: Compliance Monitoring
Activity Type: Inspection/Evaluation
Activity Status: Not reported

Region Code: 04
Programmatic ID: AIR FL0000001205700080
Facility Registry ID: 110000746916
Air Operating Status Code: OPR
Default Air Classification Code: MAJ
Air Program: MACT Standards (40 CFR Part 63)
Activity Date: 2009-08-28 00:00:00
Activity Status Date: Not reported
Activity Group: Compliance Monitoring
Activity Type: Inspection/Evaluation
Activity Status: Not reported

Region Code: 04
Programmatic ID: AIR FL0000001205700080
Facility Registry ID: 110000746916
Air Operating Status Code: OPR
Default Air Classification Code: MAJ
Air Program: MACT Standards (40 CFR Part 63)
Activity Date: 2009-12-14 00:00:00
Activity Status Date: Not reported
Activity Group: Compliance Monitoring
Activity Type: Inspection/Evaluation
Activity Status: Not reported

Map ID
Direction
Distance
Elevation

MAP FINDINGS

Site

Database(s)

EDR ID Number
EPA ID Number

MPLX TERMINALS, LLC - TAMPA TERMINAL (Continued)

1000892606

Region Code: 04
Programmatic ID: AIR FL0000001205700080
Facility Registry ID: 110000746916
Air Operating Status Code: OPR
Default Air Classification Code: MAJ
Air Program: MACT Standards (40 CFR Part 63)
Activity Date: 2010-12-15 00:00:00
Activity Status Date: Not reported
Activity Group: Compliance Monitoring
Activity Type: Inspection/Evaluation
Activity Status: Not reported

Region Code: 04
Programmatic ID: AIR FL0000001205700080
Facility Registry ID: 110000746916
Air Operating Status Code: OPR
Default Air Classification Code: MAJ
Air Program: MACT Standards (40 CFR Part 63)
Activity Date: 2010-12-17 00:00:00
Activity Status Date: Not reported
Activity Group: Compliance Monitoring
Activity Type: Inspection/Evaluation
Activity Status: Not reported

Region Code: 04
Programmatic ID: AIR FL0000001205700080
Facility Registry ID: 110000746916
Air Operating Status Code: OPR
Default Air Classification Code: MAJ
Air Program: MACT Standards (40 CFR Part 63)
Activity Date: 2011-03-15 00:00:00
Activity Status Date: Not reported
Activity Group: Compliance Monitoring
Activity Type: Inspection/Evaluation
Activity Status: Not reported

Region Code: 04
Programmatic ID: AIR FL0000001205700080
Facility Registry ID: 110000746916
Air Operating Status Code: OPR
Default Air Classification Code: MAJ
Air Program: MACT Standards (40 CFR Part 63)
Activity Date: 2011-03-16 00:00:00
Activity Status Date: Not reported
Activity Group: Compliance Monitoring
Activity Type: Inspection/Evaluation
Activity Status: Not reported

Region Code: 04
Programmatic ID: AIR FL0000001205700080
Facility Registry ID: 110000746916
Air Operating Status Code: OPR
Default Air Classification Code: MAJ
Air Program: MACT Standards (40 CFR Part 63)
Activity Date: 2011-03-18 00:00:00
Activity Status Date: Not reported
Activity Group: Compliance Monitoring

Map ID
Direction
Distance
Elevation

MAP FINDINGS

Site

Database(s)

EDR ID Number
EPA ID Number

MPLX TERMINALS, LLC - TAMPA TERMINAL (Continued)

1000892606

Activity Type: Inspection/Evaluation
Activity Status: Not reported

Region Code: 04
Programmatic ID: AIR FL0000001205700080
Facility Registry ID: 110000746916
Air Operating Status Code: OPR
Default Air Classification Code: MAJ
Air Program: MACT Standards (40 CFR Part 63)
Activity Date: 2012-03-09 00:00:00
Activity Status Date: Not reported
Activity Group: Compliance Monitoring
Activity Type: Inspection/Evaluation
Activity Status: Not reported

Region Code: 04
Programmatic ID: AIR FL0000001205700080
Facility Registry ID: 110000746916
Air Operating Status Code: OPR
Default Air Classification Code: MAJ
Air Program: MACT Standards (40 CFR Part 63)
Activity Date: 2012-11-20 00:00:00
Activity Status Date: Not reported
Activity Group: Compliance Monitoring
Activity Type: Inspection/Evaluation
Activity Status: Not reported

Region Code: 04
Programmatic ID: AIR FL0000001205700080
Facility Registry ID: 110000746916
Air Operating Status Code: OPR
Default Air Classification Code: MAJ
Air Program: MACT Standards (40 CFR Part 63)
Activity Date: 2013-03-05 00:00:00
Activity Status Date: Not reported
Activity Group: Compliance Monitoring
Activity Type: Inspection/Evaluation
Activity Status: Not reported

Region Code: 04
Programmatic ID: AIR FL0000001205700080
Facility Registry ID: 110000746916
Air Operating Status Code: OPR
Default Air Classification Code: MAJ
Air Program: MACT Standards (40 CFR Part 63)
Activity Date: 2013-03-07 00:00:00
Activity Status Date: Not reported
Activity Group: Compliance Monitoring
Activity Type: Inspection/Evaluation
Activity Status: Not reported

Region Code: 04
Programmatic ID: AIR FL0000001205700080
Facility Registry ID: 110000746916
Air Operating Status Code: OPR
Default Air Classification Code: MAJ
Air Program: MACT Standards (40 CFR Part 63)

Map ID
Direction
Distance
Elevation

MAP FINDINGS

Site

Database(s)

EDR ID Number
EPA ID Number

MPLX TERMINALS, LLC - TAMPA TERMINAL (Continued)

1000892606

Activity Date: 2013-12-18 00:00:00
Activity Status Date: Not reported
Activity Group: Compliance Monitoring
Activity Type: Inspection/Evaluation
Activity Status: Not reported

Region Code: 04
Programmatic ID: AIR FL0000001205700080
Facility Registry ID: 110000746916
Air Operating Status Code: OPR
Default Air Classification Code: MAJ
Air Program: MACT Standards (40 CFR Part 63)
Activity Date: 2014-05-22 00:00:00
Activity Status Date: Not reported
Activity Group: Compliance Monitoring
Activity Type: Inspection/Evaluation
Activity Status: Not reported

Region Code: 04
Programmatic ID: AIR FL0000001205700080
Facility Registry ID: 110000746916
Air Operating Status Code: OPR
Default Air Classification Code: MAJ
Air Program: MACT Standards (40 CFR Part 63)
Activity Date: 2010-09-14 00:00:00
Activity Status Date: 2010-09-14 00:00:00
Activity Group: Enforcement Action
Activity Type: Administrative - Formal
Activity Status: Final Order Issued

Region Code: 04
Programmatic ID: AIR FL0000001205700080
Facility Registry ID: 110000746916
Air Operating Status Code: OPR
Default Air Classification Code: MAJ
Air Program: MACT Standards (40 CFR Part 63)
Activity Date: 2010-06-16 00:00:00
Activity Status Date: 2010-06-16 00:00:00
Activity Group: Enforcement Action
Activity Type: Administrative - Informal
Activity Status: Achieved

Region Code: 04
Programmatic ID: AIR FL0000001205700080
Facility Registry ID: 110000746916
Air Operating Status Code: OPR
Default Air Classification Code: MAJ
Air Program: National Emission Standards for Hazardous Air Pollutants (40 CFR Part 61)
Activity Date: 2002-04-02 00:00:00
Activity Status Date: Not reported
Activity Group: Compliance Monitoring
Activity Type: Inspection/Evaluation
Activity Status: Not reported

Region Code: 04
Programmatic ID: AIR FL0000001205700080
Facility Registry ID: 110000746916

Map ID
Direction
Distance
Elevation

MAP FINDINGS

Site

Database(s)

EDR ID Number
EPA ID Number

MPLX TERMINALS, LLC - TAMPA TERMINAL (Continued)

1000892606

Air Operating Status Code: OPR
Default Air Classification Code: MAJ
Air Program: National Emission Standards for Hazardous Air Pollutants (40 CFR Part 61)
Activity Date: 2002-12-05 00:00:00
Activity Status Date: Not reported
Activity Group: Compliance Monitoring
Activity Type: Inspection/Evaluation
Activity Status: Not reported

Region Code: 04
Programmatic ID: AIR FL0000001205700080
Facility Registry ID: 110000746916
Air Operating Status Code: OPR
Default Air Classification Code: MAJ
Air Program: National Emission Standards for Hazardous Air Pollutants (40 CFR Part 61)
Activity Date: 2003-07-10 00:00:00
Activity Status Date: Not reported
Activity Group: Compliance Monitoring
Activity Type: Inspection/Evaluation
Activity Status: Not reported

Region Code: 04
Programmatic ID: AIR FL0000001205700080
Facility Registry ID: 110000746916
Air Operating Status Code: OPR
Default Air Classification Code: MAJ
Air Program: National Emission Standards for Hazardous Air Pollutants (40 CFR Part 61)
Activity Date: 2004-06-09 00:00:00
Activity Status Date: Not reported
Activity Group: Compliance Monitoring
Activity Type: Inspection/Evaluation
Activity Status: Not reported

Region Code: 04
Programmatic ID: AIR FL0000001205700080
Facility Registry ID: 110000746916
Air Operating Status Code: OPR
Default Air Classification Code: MAJ
Air Program: National Emission Standards for Hazardous Air Pollutants (40 CFR Part 61)
Activity Date: 2004-12-02 00:00:00
Activity Status Date: Not reported
Activity Group: Compliance Monitoring
Activity Type: Inspection/Evaluation
Activity Status: Not reported

Region Code: 04
Programmatic ID: AIR FL0000001205700080
Facility Registry ID: 110000746916
Air Operating Status Code: OPR
Default Air Classification Code: MAJ
Air Program: National Emission Standards for Hazardous Air Pollutants (40 CFR Part 61)
Activity Date: 2005-03-23 00:00:00
Activity Status Date: Not reported
Activity Group: Compliance Monitoring
Activity Type: Inspection/Evaluation
Activity Status: Not reported

Map ID
Direction
Distance
Elevation

MAP FINDINGS

Site

Database(s)

EDR ID Number
EPA ID Number

MPLX TERMINALS, LLC - TAMPA TERMINAL (Continued)

1000892606

Region Code: 04
Programmatic ID: AIR FL0000001205700080
Facility Registry ID: 110000746916
Air Operating Status Code: OPR
Default Air Classification Code: MAJ
Air Program: National Emission Standards for Hazardous Air Pollutants (40 CFR Part 61)
Activity Date: 2005-05-19 00:00:00
Activity Status Date: Not reported
Activity Group: Compliance Monitoring
Activity Type: Inspection/Evaluation
Activity Status: Not reported

Region Code: 04
Programmatic ID: AIR FL0000001205700080
Facility Registry ID: 110000746916
Air Operating Status Code: OPR
Default Air Classification Code: MAJ
Air Program: National Emission Standards for Hazardous Air Pollutants (40 CFR Part 61)
Activity Date: 2005-11-16 00:00:00
Activity Status Date: Not reported
Activity Group: Compliance Monitoring
Activity Type: Inspection/Evaluation
Activity Status: Not reported

Region Code: 04
Programmatic ID: AIR FL0000001205700080
Facility Registry ID: 110000746916
Air Operating Status Code: OPR
Default Air Classification Code: MAJ
Air Program: National Emission Standards for Hazardous Air Pollutants (40 CFR Part 61)
Activity Date: 2006-03-29 00:00:00
Activity Status Date: Not reported
Activity Group: Compliance Monitoring
Activity Type: Inspection/Evaluation
Activity Status: Not reported

Region Code: 04
Programmatic ID: AIR FL0000001205700080
Facility Registry ID: 110000746916
Air Operating Status Code: OPR
Default Air Classification Code: MAJ
Air Program: National Emission Standards for Hazardous Air Pollutants (40 CFR Part 61)
Activity Date: 2006-08-22 00:00:00
Activity Status Date: Not reported
Activity Group: Compliance Monitoring
Activity Type: Inspection/Evaluation
Activity Status: Not reported

Region Code: 04
Programmatic ID: AIR FL0000001205700080
Facility Registry ID: 110000746916
Air Operating Status Code: OPR
Default Air Classification Code: MAJ
Air Program: National Emission Standards for Hazardous Air Pollutants (40 CFR Part 61)
Activity Date: 2006-08-24 00:00:00
Activity Status Date: Not reported
Activity Group: Compliance Monitoring

Map ID
Direction
Distance
Elevation

MAP FINDINGS

Site

Database(s)

EDR ID Number
EPA ID Number

MPLX TERMINALS, LLC - TAMPA TERMINAL (Continued)

1000892606

Activity Type: Inspection/Evaluation
Activity Status: Not reported

Region Code: 04
Programmatic ID: AIR FL0000001205700080
Facility Registry ID: 110000746916
Air Operating Status Code: OPR
Default Air Classification Code: MAJ
Air Program: National Emission Standards for Hazardous Air Pollutants (40 CFR Part 61)
Activity Date: 2006-11-22 00:00:00
Activity Status Date: Not reported
Activity Group: Compliance Monitoring
Activity Type: Inspection/Evaluation
Activity Status: Not reported

Region Code: 04
Programmatic ID: AIR FL0000001205700080
Facility Registry ID: 110000746916
Air Operating Status Code: OPR
Default Air Classification Code: MAJ
Air Program: National Emission Standards for Hazardous Air Pollutants (40 CFR Part 61)
Activity Date: 2006-11-27 00:00:00
Activity Status Date: Not reported
Activity Group: Compliance Monitoring
Activity Type: Inspection/Evaluation
Activity Status: Not reported

Region Code: 04
Programmatic ID: AIR FL0000001205700080
Facility Registry ID: 110000746916
Air Operating Status Code: OPR
Default Air Classification Code: MAJ
Air Program: National Emission Standards for Hazardous Air Pollutants (40 CFR Part 61)
Activity Date: 2007-03-26 00:00:00
Activity Status Date: Not reported
Activity Group: Compliance Monitoring
Activity Type: Inspection/Evaluation
Activity Status: Not reported

Region Code: 04
Programmatic ID: AIR FL0000001205700080
Facility Registry ID: 110000746916
Air Operating Status Code: OPR
Default Air Classification Code: MAJ
Air Program: National Emission Standards for Hazardous Air Pollutants (40 CFR Part 61)
Activity Date: 2007-06-15 00:00:00
Activity Status Date: Not reported
Activity Group: Compliance Monitoring
Activity Type: Inspection/Evaluation
Activity Status: Not reported

Region Code: 04
Programmatic ID: AIR FL0000001205700080
Facility Registry ID: 110000746916
Air Operating Status Code: OPR
Default Air Classification Code: MAJ
Air Program: National Emission Standards for Hazardous Air Pollutants (40 CFR Part 61)

Map ID
Direction
Distance
Elevation

MAP FINDINGS

Site

Database(s)

EDR ID Number
EPA ID Number

MPLX TERMINALS, LLC - TAMPA TERMINAL (Continued)

1000892606

Activity Date: 2007-08-21 00:00:00
Activity Status Date: Not reported
Activity Group: Compliance Monitoring
Activity Type: Inspection/Evaluation
Activity Status: Not reported

Region Code: 04
Programmatic ID: AIR FL0000001205700080
Facility Registry ID: 110000746916
Air Operating Status Code: OPR
Default Air Classification Code: MAJ
Air Program: National Emission Standards for Hazardous Air Pollutants (40 CFR Part 61)
Activity Date: 2007-08-23 00:00:00
Activity Status Date: Not reported
Activity Group: Compliance Monitoring
Activity Type: Inspection/Evaluation
Activity Status: Not reported

Region Code: 04
Programmatic ID: AIR FL0000001205700080
Facility Registry ID: 110000746916
Air Operating Status Code: OPR
Default Air Classification Code: MAJ
Air Program: National Emission Standards for Hazardous Air Pollutants (40 CFR Part 61)
Activity Date: 2008-03-25 00:00:00
Activity Status Date: Not reported
Activity Group: Compliance Monitoring
Activity Type: Inspection/Evaluation
Activity Status: Not reported

Region Code: 04
Programmatic ID: AIR FL0000001205700080
Facility Registry ID: 110000746916
Air Operating Status Code: OPR
Default Air Classification Code: MAJ
Air Program: National Emission Standards for Hazardous Air Pollutants (40 CFR Part 61)
Activity Date: 2008-05-07 00:00:00
Activity Status Date: Not reported
Activity Group: Compliance Monitoring
Activity Type: Inspection/Evaluation
Activity Status: Not reported

Region Code: 04
Programmatic ID: AIR FL0000001205700080
Facility Registry ID: 110000746916
Air Operating Status Code: OPR
Default Air Classification Code: MAJ
Air Program: National Emission Standards for Hazardous Air Pollutants (40 CFR Part 61)
Activity Date: 2008-06-12 00:00:00
Activity Status Date: Not reported
Activity Group: Compliance Monitoring
Activity Type: Inspection/Evaluation
Activity Status: Not reported

Region Code: 04
Programmatic ID: AIR FL0000001205700080
Facility Registry ID: 110000746916

Map ID
Direction
Distance
Elevation

MAP FINDINGS

Site

Database(s)

EDR ID Number
EPA ID Number

MPLX TERMINALS, LLC - TAMPA TERMINAL (Continued)

1000892606

Air Operating Status Code: OPR
Default Air Classification Code: MAJ
Air Program: National Emission Standards for Hazardous Air Pollutants (40 CFR Part 61)
Activity Date: 2008-10-07 00:00:00
Activity Status Date: Not reported
Activity Group: Compliance Monitoring
Activity Type: Inspection/Evaluation
Activity Status: Not reported

Region Code: 04
Programmatic ID: AIR FL0000001205700080
Facility Registry ID: 110000746916
Air Operating Status Code: OPR
Default Air Classification Code: MAJ
Air Program: National Emission Standards for Hazardous Air Pollutants (40 CFR Part 61)
Activity Date: 2009-03-09 00:00:00
Activity Status Date: Not reported
Activity Group: Compliance Monitoring
Activity Type: Inspection/Evaluation
Activity Status: Not reported

Region Code: 04
Programmatic ID: AIR FL0000001205700080
Facility Registry ID: 110000746916
Air Operating Status Code: OPR
Default Air Classification Code: MAJ
Air Program: National Emission Standards for Hazardous Air Pollutants (40 CFR Part 61)
Activity Date: 2009-04-27 00:00:00
Activity Status Date: Not reported
Activity Group: Compliance Monitoring
Activity Type: Inspection/Evaluation
Activity Status: Not reported

Region Code: 04
Programmatic ID: AIR FL0000001205700080
Facility Registry ID: 110000746916
Air Operating Status Code: OPR
Default Air Classification Code: MAJ
Air Program: National Emission Standards for Hazardous Air Pollutants (40 CFR Part 61)
Activity Date: 2009-12-14 00:00:00
Activity Status Date: Not reported
Activity Group: Compliance Monitoring
Activity Type: Inspection/Evaluation
Activity Status: Not reported

Region Code: 04
Programmatic ID: AIR FL0000001205700080
Facility Registry ID: 110000746916
Air Operating Status Code: OPR
Default Air Classification Code: MAJ
Air Program: New Source Performance Standards
Activity Date: 2014-09-24 00:00:00
Activity Status Date: 2015-05-15 15:23:45
Activity Group: Compliance Monitoring
Activity Type: Inspection/Evaluation
Activity Status: Active

Map ID
Direction
Distance
Elevation

MAP FINDINGS

Site

Database(s)

EDR ID Number
EPA ID Number

MPLX TERMINALS, LLC - TAMPA TERMINAL (Continued)

1000892606

Region Code: 04
Programmatic ID: AIR FL0000001205700080
Facility Registry ID: 110000746916
Air Operating Status Code: OPR
Default Air Classification Code: MAJ
Air Program: New Source Performance Standards
Activity Date: 2014-12-30 00:00:00
Activity Status Date: 2015-07-09 07:44:31
Activity Group: Compliance Monitoring
Activity Type: Inspection/Evaluation
Activity Status: Active

Region Code: 04
Programmatic ID: AIR FL0000001205700080
Facility Registry ID: 110000746916
Air Operating Status Code: OPR
Default Air Classification Code: MAJ
Air Program: New Source Performance Standards
Activity Date: 2015-02-10 00:00:00
Activity Status Date: 2015-07-28 11:14:05
Activity Group: Compliance Monitoring
Activity Type: Inspection/Evaluation
Activity Status: Active

Region Code: 04
Programmatic ID: AIR FL0000001205700080
Facility Registry ID: 110000746916
Air Operating Status Code: OPR
Default Air Classification Code: MAJ
Air Program: New Source Performance Standards
Activity Date: 2015-02-11 00:00:00
Activity Status Date: 2015-07-28 11:14:05
Activity Group: Compliance Monitoring
Activity Type: Inspection/Evaluation
Activity Status: Active

Region Code: 04
Programmatic ID: AIR FL0000001205700080
Facility Registry ID: 110000746916
Air Operating Status Code: OPR
Default Air Classification Code: MAJ
Air Program: New Source Performance Standards
Activity Date: 2015-02-12 00:00:00
Activity Status Date: 2015-07-16 07:18:25
Activity Group: Compliance Monitoring
Activity Type: Inspection/Evaluation
Activity Status: Active

Region Code: 04
Programmatic ID: AIR FL0000001205700080
Facility Registry ID: 110000746916
Air Operating Status Code: OPR
Default Air Classification Code: MAJ
Air Program: New Source Performance Standards
Activity Date: 2015-02-12 00:00:00
Activity Status Date: 2015-07-28 11:14:05
Activity Group: Compliance Monitoring

Map ID
Direction
Distance
Elevation

MAP FINDINGS

Site

Database(s)

EDR ID Number
EPA ID Number

MPLX TERMINALS, LLC - TAMPA TERMINAL (Continued)

1000892606

Activity Type: Inspection/Evaluation
Activity Status: Active

Region Code: 04
Programmatic ID: AIR FL0000001205700080
Facility Registry ID: 110000746916
Air Operating Status Code: OPR
Default Air Classification Code: MAJ
Air Program: New Source Performance Standards
Activity Date: 2015-03-03 00:00:00
Activity Status Date: 2015-07-16 07:18:32
Activity Group: Compliance Monitoring
Activity Type: Inspection/Evaluation
Activity Status: Active

Region Code: 04
Programmatic ID: AIR FL0000001205700080
Facility Registry ID: 110000746916
Air Operating Status Code: OPR
Default Air Classification Code: MAJ
Air Program: New Source Performance Standards
Activity Date: 2015-05-21 00:00:00
Activity Status Date: 2015-07-31 14:25:32
Activity Group: Compliance Monitoring
Activity Type: Inspection/Evaluation
Activity Status: Active

Region Code: 04
Programmatic ID: AIR FL0000001205700080
Facility Registry ID: 110000746916
Air Operating Status Code: OPR
Default Air Classification Code: MAJ
Air Program: New Source Performance Standards
Activity Date: 2015-06-05 00:00:00
Activity Status Date: 2015-07-31 14:25:32
Activity Group: Compliance Monitoring
Activity Type: Inspection/Evaluation
Activity Status: Active

Region Code: 04
Programmatic ID: AIR FL0000001205700080
Facility Registry ID: 110000746916
Air Operating Status Code: OPR
Default Air Classification Code: MAJ
Air Program: New Source Performance Standards
Activity Date: 2016-01-14 00:00:00
Activity Status Date: 2016-01-27 12:23:01
Activity Group: Compliance Monitoring
Activity Type: Inspection/Evaluation
Activity Status: Active

Region Code: 04
Programmatic ID: AIR FL0000001205700080
Facility Registry ID: 110000746916
Air Operating Status Code: OPR
Default Air Classification Code: MAJ
Air Program: New Source Performance Standards

Map ID
Direction
Distance
Elevation

MAP FINDINGS

Site

Database(s)

EDR ID Number
EPA ID Number

MPLX TERMINALS, LLC - TAMPA TERMINAL (Continued)

1000892606

Activity Date: 2016-03-08 00:00:00
Activity Status Date: 2016-04-14 18:37:15
Activity Group: Compliance Monitoring
Activity Type: Inspection/Evaluation
Activity Status: Active

Region Code: 04
Programmatic ID: AIR FL0000001205700080
Facility Registry ID: 110000746916
Air Operating Status Code: OPR
Default Air Classification Code: MAJ
Air Program: New Source Performance Standards
Activity Date: 2016-03-09 00:00:00
Activity Status Date: 2016-04-14 18:37:15
Activity Group: Compliance Monitoring
Activity Type: Inspection/Evaluation
Activity Status: Active

Region Code: 04
Programmatic ID: AIR FL0000001205700080
Facility Registry ID: 110000746916
Air Operating Status Code: OPR
Default Air Classification Code: MAJ
Air Program: New Source Performance Standards
Activity Date: 2016-03-10 00:00:00
Activity Status Date: 2016-04-04 12:52:02
Activity Group: Compliance Monitoring
Activity Type: Inspection/Evaluation
Activity Status: Active

Region Code: 04
Programmatic ID: AIR FL0000001205700080
Facility Registry ID: 110000746916
Air Operating Status Code: OPR
Default Air Classification Code: MAJ
Air Program: New Source Performance Standards
Activity Date: 2016-03-10 00:00:00
Activity Status Date: 2016-04-14 18:37:15
Activity Group: Compliance Monitoring
Activity Type: Inspection/Evaluation
Activity Status: Active

Region Code: 04
Programmatic ID: AIR FL0000001205700080
Facility Registry ID: 110000746916
Air Operating Status Code: OPR
Default Air Classification Code: MAJ
Air Program: New Source Performance Standards
Activity Date: 2016-03-11 00:00:00
Activity Status Date: 2016-04-04 12:52:08
Activity Group: Compliance Monitoring
Activity Type: Inspection/Evaluation
Activity Status: Active

Region Code: 04
Programmatic ID: AIR FL0000001205700080
Facility Registry ID: 110000746916

Map ID
Direction
Distance
Elevation

MAP FINDINGS

Site

Database(s)

EDR ID Number
EPA ID Number

MPLX TERMINALS, LLC - TAMPA TERMINAL (Continued)

1000892606

Air Operating Status Code: OPR
Default Air Classification Code: MAJ
Air Program: New Source Performance Standards
Activity Date: 2016-05-25 00:00:00
Activity Status Date: 2016-06-09 00:20:18
Activity Group: Compliance Monitoring
Activity Type: Inspection/Evaluation
Activity Status: Active

Region Code: 04
Programmatic ID: AIR FL0000001205700080
Facility Registry ID: 110000746916
Air Operating Status Code: OPR
Default Air Classification Code: MAJ
Air Program: New Source Performance Standards
Activity Date: 2016-09-07 00:00:00
Activity Status Date: 2016-10-06 07:10:32
Activity Group: Compliance Monitoring
Activity Type: Inspection/Evaluation
Activity Status: Active

Region Code: 04
Programmatic ID: AIR FL0000001205700080
Facility Registry ID: 110000746916
Air Operating Status Code: OPR
Default Air Classification Code: MAJ
Air Program: New Source Performance Standards
Activity Date: 1992-11-05 00:00:00
Activity Status Date: Not reported
Activity Group: Compliance Monitoring
Activity Type: Inspection/Evaluation
Activity Status: Not reported

Region Code: 04
Programmatic ID: AIR FL0000001205700080
Facility Registry ID: 110000746916
Air Operating Status Code: OPR
Default Air Classification Code: MAJ
Air Program: New Source Performance Standards
Activity Date: 1992-12-01 00:00:00
Activity Status Date: Not reported
Activity Group: Compliance Monitoring
Activity Type: Inspection/Evaluation
Activity Status: Not reported

Region Code: 04
Programmatic ID: AIR FL0000001205700080
Facility Registry ID: 110000746916
Air Operating Status Code: OPR
Default Air Classification Code: MAJ
Air Program: New Source Performance Standards
Activity Date: 1997-11-12 00:00:00
Activity Status Date: Not reported
Activity Group: Compliance Monitoring
Activity Type: Inspection/Evaluation
Activity Status: Not reported

Map ID
Direction
Distance
Elevation

MAP FINDINGS

Site

Database(s)

EDR ID Number
EPA ID Number

MPLX TERMINALS, LLC - TAMPA TERMINAL (Continued)

1000892606

Region Code: 04
Programmatic ID: AIR FL0000001205700080
Facility Registry ID: 110000746916
Air Operating Status Code: OPR
Default Air Classification Code: MAJ
Air Program: New Source Performance Standards
Activity Date: 1999-04-13 00:00:00
Activity Status Date: Not reported
Activity Group: Compliance Monitoring
Activity Type: Inspection/Evaluation
Activity Status: Not reported

Region Code: 04
Programmatic ID: AIR FL0000001205700080
Facility Registry ID: 110000746916
Air Operating Status Code: OPR
Default Air Classification Code: MAJ
Air Program: New Source Performance Standards
Activity Date: 2000-02-17 00:00:00
Activity Status Date: Not reported
Activity Group: Compliance Monitoring
Activity Type: Inspection/Evaluation
Activity Status: Not reported

Region Code: 04
Programmatic ID: AIR FL0000001205700080
Facility Registry ID: 110000746916
Air Operating Status Code: OPR
Default Air Classification Code: MAJ
Air Program: New Source Performance Standards
Activity Date: 2001-02-08 00:00:00
Activity Status Date: Not reported
Activity Group: Compliance Monitoring
Activity Type: Inspection/Evaluation
Activity Status: Not reported

Region Code: 04
Programmatic ID: AIR FL0000001205700080
Facility Registry ID: 110000746916
Air Operating Status Code: OPR
Default Air Classification Code: MAJ
Air Program: New Source Performance Standards
Activity Date: 2002-04-02 00:00:00
Activity Status Date: Not reported
Activity Group: Compliance Monitoring
Activity Type: Inspection/Evaluation
Activity Status: Not reported

Region Code: 04
Programmatic ID: AIR FL0000001205700080
Facility Registry ID: 110000746916
Air Operating Status Code: OPR
Default Air Classification Code: MAJ
Air Program: New Source Performance Standards
Activity Date: 2002-12-05 00:00:00
Activity Status Date: Not reported
Activity Group: Compliance Monitoring

Map ID
Direction
Distance
Elevation

MAP FINDINGS

Site

Database(s)

EDR ID Number
EPA ID Number

MPLX TERMINALS, LLC - TAMPA TERMINAL (Continued)

1000892606

Activity Type: Inspection/Evaluation
Activity Status: Not reported

Region Code: 04
Programmatic ID: AIR FL0000001205700080
Facility Registry ID: 110000746916
Air Operating Status Code: OPR
Default Air Classification Code: MAJ
Air Program: New Source Performance Standards
Activity Date: 2003-07-10 00:00:00
Activity Status Date: Not reported
Activity Group: Compliance Monitoring
Activity Type: Inspection/Evaluation
Activity Status: Not reported

Region Code: 04
Programmatic ID: AIR FL0000001205700080
Facility Registry ID: 110000746916
Air Operating Status Code: OPR
Default Air Classification Code: MAJ
Air Program: New Source Performance Standards
Activity Date: 2004-06-08 00:00:00
Activity Status Date: Not reported
Activity Group: Compliance Monitoring
Activity Type: Inspection/Evaluation
Activity Status: Not reported

Region Code: 04
Programmatic ID: AIR FL0000001205700080
Facility Registry ID: 110000746916
Air Operating Status Code: OPR
Default Air Classification Code: MAJ
Air Program: New Source Performance Standards
Activity Date: 2004-06-09 00:00:00
Activity Status Date: Not reported
Activity Group: Compliance Monitoring
Activity Type: Inspection/Evaluation
Activity Status: Not reported

Region Code: 04
Programmatic ID: AIR FL0000001205700080
Facility Registry ID: 110000746916
Air Operating Status Code: OPR
Default Air Classification Code: MAJ
Air Program: New Source Performance Standards
Activity Date: 2004-12-02 00:00:00
Activity Status Date: Not reported
Activity Group: Compliance Monitoring
Activity Type: Inspection/Evaluation
Activity Status: Not reported

Region Code: 04
Programmatic ID: AIR FL0000001205700080
Facility Registry ID: 110000746916
Air Operating Status Code: OPR
Default Air Classification Code: MAJ
Air Program: New Source Performance Standards

Map ID
Direction
Distance
Elevation

MAP FINDINGS

Site

Database(s)

EDR ID Number
EPA ID Number

MPLX TERMINALS, LLC - TAMPA TERMINAL (Continued)

1000892606

Activity Date: 2005-03-23 00:00:00
Activity Status Date: Not reported
Activity Group: Compliance Monitoring
Activity Type: Inspection/Evaluation
Activity Status: Not reported

Region Code: 04
Programmatic ID: AIR FL0000001205700080
Facility Registry ID: 110000746916
Air Operating Status Code: OPR
Default Air Classification Code: MAJ
Air Program: New Source Performance Standards
Activity Date: 2005-05-19 00:00:00
Activity Status Date: Not reported
Activity Group: Compliance Monitoring
Activity Type: Inspection/Evaluation
Activity Status: Not reported

Region Code: 04
Programmatic ID: AIR FL0000001205700080
Facility Registry ID: 110000746916
Air Operating Status Code: OPR
Default Air Classification Code: MAJ
Air Program: New Source Performance Standards
Activity Date: 2005-11-16 00:00:00
Activity Status Date: Not reported
Activity Group: Compliance Monitoring
Activity Type: Inspection/Evaluation
Activity Status: Not reported

Region Code: 04
Programmatic ID: AIR FL0000001205700080
Facility Registry ID: 110000746916
Air Operating Status Code: OPR
Default Air Classification Code: MAJ
Air Program: New Source Performance Standards
Activity Date: 2006-03-29 00:00:00
Activity Status Date: Not reported
Activity Group: Compliance Monitoring
Activity Type: Inspection/Evaluation
Activity Status: Not reported

Region Code: 04
Programmatic ID: AIR FL0000001205700080
Facility Registry ID: 110000746916
Air Operating Status Code: OPR
Default Air Classification Code: MAJ
Air Program: New Source Performance Standards
Activity Date: 2006-08-22 00:00:00
Activity Status Date: Not reported
Activity Group: Compliance Monitoring
Activity Type: Inspection/Evaluation
Activity Status: Not reported

Region Code: 04
Programmatic ID: AIR FL0000001205700080
Facility Registry ID: 110000746916

Map ID
Direction
Distance
Elevation

MAP FINDINGS

Site

Database(s)

EDR ID Number
EPA ID Number

MPLX TERMINALS, LLC - TAMPA TERMINAL (Continued)

1000892606

Air Operating Status Code: OPR
Default Air Classification Code: MAJ
Air Program: New Source Performance Standards
Activity Date: 2006-08-24 00:00:00
Activity Status Date: Not reported
Activity Group: Compliance Monitoring
Activity Type: Inspection/Evaluation
Activity Status: Not reported

Region Code: 04
Programmatic ID: AIR FL0000001205700080
Facility Registry ID: 110000746916
Air Operating Status Code: OPR
Default Air Classification Code: MAJ
Air Program: New Source Performance Standards
Activity Date: 2006-08-30 00:00:00
Activity Status Date: Not reported
Activity Group: Compliance Monitoring
Activity Type: Inspection/Evaluation
Activity Status: Not reported

Region Code: 04
Programmatic ID: AIR FL0000001205700080
Facility Registry ID: 110000746916
Air Operating Status Code: OPR
Default Air Classification Code: MAJ
Air Program: New Source Performance Standards
Activity Date: 2006-11-22 00:00:00
Activity Status Date: Not reported
Activity Group: Compliance Monitoring
Activity Type: Inspection/Evaluation
Activity Status: Not reported

Region Code: 04
Programmatic ID: AIR FL0000001205700080
Facility Registry ID: 110000746916
Air Operating Status Code: OPR
Default Air Classification Code: MAJ
Air Program: New Source Performance Standards
Activity Date: 2006-11-27 00:00:00
Activity Status Date: Not reported
Activity Group: Compliance Monitoring
Activity Type: Inspection/Evaluation
Activity Status: Not reported

Region Code: 04
Programmatic ID: AIR FL0000001205700080
Facility Registry ID: 110000746916
Air Operating Status Code: OPR
Default Air Classification Code: MAJ
Air Program: New Source Performance Standards
Activity Date: 2007-03-26 00:00:00
Activity Status Date: Not reported
Activity Group: Compliance Monitoring
Activity Type: Inspection/Evaluation
Activity Status: Not reported

Map ID
Direction
Distance
Elevation

MAP FINDINGS

Site

Database(s)

EDR ID Number
EPA ID Number

MPLX TERMINALS, LLC - TAMPA TERMINAL (Continued)

1000892606

Region Code: 04
Programmatic ID: AIR FL0000001205700080
Facility Registry ID: 110000746916
Air Operating Status Code: OPR
Default Air Classification Code: MAJ
Air Program: New Source Performance Standards
Activity Date: 2007-06-15 00:00:00
Activity Status Date: Not reported
Activity Group: Compliance Monitoring
Activity Type: Inspection/Evaluation
Activity Status: Not reported

Region Code: 04
Programmatic ID: AIR FL0000001205700080
Facility Registry ID: 110000746916
Air Operating Status Code: OPR
Default Air Classification Code: MAJ
Air Program: New Source Performance Standards
Activity Date: 2007-08-21 00:00:00
Activity Status Date: Not reported
Activity Group: Compliance Monitoring
Activity Type: Inspection/Evaluation
Activity Status: Not reported

Region Code: 04
Programmatic ID: AIR FL0000001205700080
Facility Registry ID: 110000746916
Air Operating Status Code: OPR
Default Air Classification Code: MAJ
Air Program: New Source Performance Standards
Activity Date: 2007-08-23 00:00:00
Activity Status Date: Not reported
Activity Group: Compliance Monitoring
Activity Type: Inspection/Evaluation
Activity Status: Not reported

Region Code: 04
Programmatic ID: AIR FL0000001205700080
Facility Registry ID: 110000746916
Air Operating Status Code: OPR
Default Air Classification Code: MAJ
Air Program: New Source Performance Standards
Activity Date: 2008-03-25 00:00:00
Activity Status Date: Not reported
Activity Group: Compliance Monitoring
Activity Type: Inspection/Evaluation
Activity Status: Not reported

Region Code: 04
Programmatic ID: AIR FL0000001205700080
Facility Registry ID: 110000746916
Air Operating Status Code: OPR
Default Air Classification Code: MAJ
Air Program: New Source Performance Standards
Activity Date: 2008-05-07 00:00:00
Activity Status Date: Not reported
Activity Group: Compliance Monitoring

Map ID
Direction
Distance
Elevation

MAP FINDINGS

Site

Database(s)

EDR ID Number
EPA ID Number

MPLX TERMINALS, LLC - TAMPA TERMINAL (Continued)

1000892606

Activity Type: Inspection/Evaluation
Activity Status: Not reported

Region Code: 04
Programmatic ID: AIR FL0000001205700080
Facility Registry ID: 110000746916
Air Operating Status Code: OPR
Default Air Classification Code: MAJ
Air Program: New Source Performance Standards
Activity Date: 2008-06-12 00:00:00
Activity Status Date: Not reported
Activity Group: Compliance Monitoring
Activity Type: Inspection/Evaluation
Activity Status: Not reported

Region Code: 04
Programmatic ID: AIR FL0000001205700080
Facility Registry ID: 110000746916
Air Operating Status Code: OPR
Default Air Classification Code: MAJ
Air Program: New Source Performance Standards
Activity Date: 2008-10-07 00:00:00
Activity Status Date: Not reported
Activity Group: Compliance Monitoring
Activity Type: Inspection/Evaluation
Activity Status: Not reported

Region Code: 04
Programmatic ID: AIR FL0000001205700080
Facility Registry ID: 110000746916
Air Operating Status Code: OPR
Default Air Classification Code: MAJ
Air Program: New Source Performance Standards
Activity Date: 2009-03-09 00:00:00
Activity Status Date: Not reported
Activity Group: Compliance Monitoring
Activity Type: Inspection/Evaluation
Activity Status: Not reported

Region Code: 04
Programmatic ID: AIR FL0000001205700080
Facility Registry ID: 110000746916
Air Operating Status Code: OPR
Default Air Classification Code: MAJ
Air Program: New Source Performance Standards
Activity Date: 2009-04-27 00:00:00
Activity Status Date: Not reported
Activity Group: Compliance Monitoring
Activity Type: Inspection/Evaluation
Activity Status: Not reported

Region Code: 04
Programmatic ID: AIR FL0000001205700080
Facility Registry ID: 110000746916
Air Operating Status Code: OPR
Default Air Classification Code: MAJ
Air Program: New Source Performance Standards

Map ID
Direction
Distance
Elevation

MAP FINDINGS

Site

Database(s)

EDR ID Number
EPA ID Number

MPLX TERMINALS, LLC - TAMPA TERMINAL (Continued)

1000892606

Activity Date: 2009-12-14 00:00:00
Activity Status Date: Not reported
Activity Group: Compliance Monitoring
Activity Type: Inspection/Evaluation
Activity Status: Not reported

Region Code: 04
Programmatic ID: AIR FL0000001205700080
Facility Registry ID: 110000746916
Air Operating Status Code: OPR
Default Air Classification Code: MAJ
Air Program: New Source Performance Standards
Activity Date: 2010-12-15 00:00:00
Activity Status Date: Not reported
Activity Group: Compliance Monitoring
Activity Type: Inspection/Evaluation
Activity Status: Not reported

Region Code: 04
Programmatic ID: AIR FL0000001205700080
Facility Registry ID: 110000746916
Air Operating Status Code: OPR
Default Air Classification Code: MAJ
Air Program: New Source Performance Standards
Activity Date: 2010-12-17 00:00:00
Activity Status Date: Not reported
Activity Group: Compliance Monitoring
Activity Type: Inspection/Evaluation
Activity Status: Not reported

Region Code: 04
Programmatic ID: AIR FL0000001205700080
Facility Registry ID: 110000746916
Air Operating Status Code: OPR
Default Air Classification Code: MAJ
Air Program: New Source Performance Standards
Activity Date: 2011-03-15 00:00:00
Activity Status Date: Not reported
Activity Group: Compliance Monitoring
Activity Type: Inspection/Evaluation
Activity Status: Not reported

Region Code: 04
Programmatic ID: AIR FL0000001205700080
Facility Registry ID: 110000746916
Air Operating Status Code: OPR
Default Air Classification Code: MAJ
Air Program: New Source Performance Standards
Activity Date: 2011-03-16 00:00:00
Activity Status Date: Not reported
Activity Group: Compliance Monitoring
Activity Type: Inspection/Evaluation
Activity Status: Not reported

Region Code: 04
Programmatic ID: AIR FL0000001205700080
Facility Registry ID: 110000746916

Map ID
Direction
Distance
Elevation

MAP FINDINGS

Site

Database(s)

EDR ID Number
EPA ID Number

MPLX TERMINALS, LLC - TAMPA TERMINAL (Continued)

1000892606

Air Operating Status Code: OPR
Default Air Classification Code: MAJ
Air Program: New Source Performance Standards
Activity Date: 2011-03-18 00:00:00
Activity Status Date: Not reported
Activity Group: Compliance Monitoring
Activity Type: Inspection/Evaluation
Activity Status: Not reported

Region Code: 04
Programmatic ID: AIR FL0000001205700080
Facility Registry ID: 110000746916
Air Operating Status Code: OPR
Default Air Classification Code: MAJ
Air Program: New Source Performance Standards
Activity Date: 2012-03-09 00:00:00
Activity Status Date: Not reported
Activity Group: Compliance Monitoring
Activity Type: Inspection/Evaluation
Activity Status: Not reported

Region Code: 04
Programmatic ID: AIR FL0000001205700080
Facility Registry ID: 110000746916
Air Operating Status Code: OPR
Default Air Classification Code: MAJ
Air Program: New Source Performance Standards
Activity Date: 2012-11-20 00:00:00
Activity Status Date: Not reported
Activity Group: Compliance Monitoring
Activity Type: Inspection/Evaluation
Activity Status: Not reported

Region Code: 04
Programmatic ID: AIR FL0000001205700080
Facility Registry ID: 110000746916
Air Operating Status Code: OPR
Default Air Classification Code: MAJ
Air Program: New Source Performance Standards
Activity Date: 2013-03-05 00:00:00
Activity Status Date: Not reported
Activity Group: Compliance Monitoring
Activity Type: Inspection/Evaluation
Activity Status: Not reported

Region Code: 04
Programmatic ID: AIR FL0000001205700080
Facility Registry ID: 110000746916
Air Operating Status Code: OPR
Default Air Classification Code: MAJ
Air Program: New Source Performance Standards
Activity Date: 2013-03-07 00:00:00
Activity Status Date: Not reported
Activity Group: Compliance Monitoring
Activity Type: Inspection/Evaluation
Activity Status: Not reported

Map ID
Direction
Distance
Elevation

MAP FINDINGS

Site

Database(s)

EDR ID Number
EPA ID Number

MPLX TERMINALS, LLC - TAMPA TERMINAL (Continued)

1000892606

Region Code: 04
Programmatic ID: AIR FL0000001205700080
Facility Registry ID: 110000746916
Air Operating Status Code: OPR
Default Air Classification Code: MAJ
Air Program: New Source Performance Standards
Activity Date: 2013-12-18 00:00:00
Activity Status Date: Not reported
Activity Group: Compliance Monitoring
Activity Type: Inspection/Evaluation
Activity Status: Not reported

Region Code: 04
Programmatic ID: AIR FL0000001205700080
Facility Registry ID: 110000746916
Air Operating Status Code: OPR
Default Air Classification Code: MAJ
Air Program: New Source Performance Standards
Activity Date: 2014-05-22 00:00:00
Activity Status Date: Not reported
Activity Group: Compliance Monitoring
Activity Type: Inspection/Evaluation
Activity Status: Not reported

Region Code: 04
Programmatic ID: AIR FL0000001205700080
Facility Registry ID: 110000746916
Air Operating Status Code: OPR
Default Air Classification Code: MAJ
Air Program: State Implementation Plan for National Primary and Secondary Ambient Air Quality Standards
Activity Date: Not reported
Activity Status Date: 1997-07-08 00:00:00
Activity Group: Case File
Activity Type: Case File
Activity Status: Resolved

Region Code: 04
Programmatic ID: AIR FL0000001205700080
Facility Registry ID: 110000746916
Air Operating Status Code: OPR
Default Air Classification Code: MAJ
Air Program: State Implementation Plan for National Primary and Secondary Ambient Air Quality Standards
Activity Date: Not reported
Activity Status Date: 1999-04-20 00:00:00
Activity Group: Case File
Activity Type: Case File
Activity Status: Resolved

Region Code: 04
Programmatic ID: AIR FL0000001205700080
Facility Registry ID: 110000746916
Air Operating Status Code: OPR
Default Air Classification Code: MAJ
Air Program: State Implementation Plan for National Primary and Secondary Ambient Air Quality Standards
Activity Date: 2014-09-24 00:00:00
Activity Status Date: 2015-05-15 15:23:45
Activity Group: Compliance Monitoring

Map ID
Direction
Distance
Elevation

MAP FINDINGS

Site

Database(s)

EDR ID Number
EPA ID Number

MPLX TERMINALS, LLC - TAMPA TERMINAL (Continued)

1000892606

Activity Type:	Inspection/Evaluation
Activity Status:	Active
Region Code:	04
Programmatic ID:	AIR FL0000001205700080
Facility Registry ID:	110000746916
Air Operating Status Code:	OPR
Default Air Classification Code:	MAJ
Air Program:	State Implementation Plan for National Primary and Secondary Ambient Air Quality Standards
Activity Date:	2014-12-30 00:00:00
Activity Status Date:	2015-07-09 07:44:31
Activity Group:	Compliance Monitoring
Activity Type:	Inspection/Evaluation
Activity Status:	Active
Region Code:	04
Programmatic ID:	AIR FL0000001205700080
Facility Registry ID:	110000746916
Air Operating Status Code:	OPR
Default Air Classification Code:	MAJ
Air Program:	State Implementation Plan for National Primary and Secondary Ambient Air Quality Standards
Activity Date:	2015-02-10 00:00:00
Activity Status Date:	2015-07-28 11:14:05
Activity Group:	Compliance Monitoring
Activity Type:	Inspection/Evaluation
Activity Status:	Active
Region Code:	04
Programmatic ID:	AIR FL0000001205700080
Facility Registry ID:	110000746916
Air Operating Status Code:	OPR
Default Air Classification Code:	MAJ
Air Program:	State Implementation Plan for National Primary and Secondary Ambient Air Quality Standards
Activity Date:	2015-02-11 00:00:00
Activity Status Date:	2015-07-28 11:14:05
Activity Group:	Compliance Monitoring
Activity Type:	Inspection/Evaluation
Activity Status:	Active
Region Code:	04
Programmatic ID:	AIR FL0000001205700080
Facility Registry ID:	110000746916
Air Operating Status Code:	OPR
Default Air Classification Code:	MAJ
Air Program:	State Implementation Plan for National Primary and Secondary Ambient Air Quality Standards
Activity Date:	2015-02-12 00:00:00
Activity Status Date:	2015-07-16 07:18:25
Activity Group:	Compliance Monitoring
Activity Type:	Inspection/Evaluation
Activity Status:	Active
Region Code:	04
Programmatic ID:	AIR FL0000001205700080
Facility Registry ID:	110000746916
Air Operating Status Code:	OPR
Default Air Classification Code:	MAJ
Air Program:	State Implementation Plan for National Primary and Secondary Ambient Air Quality Standards

Map ID
Direction
Distance
Elevation

MAP FINDINGS

Site

Database(s)

EDR ID Number
EPA ID Number

MPLX TERMINALS, LLC - TAMPA TERMINAL (Continued)

1000892606

Activity Date: 2015-02-12 00:00:00
Activity Status Date: 2015-07-28 11:14:05
Activity Group: Compliance Monitoring
Activity Type: Inspection/Evaluation
Activity Status: Active

Region Code: 04
Programmatic ID: AIR FL0000001205700080
Facility Registry ID: 110000746916
Air Operating Status Code: OPR
Default Air Classification Code: MAJ
Air Program: State Implementation Plan for National Primary and Secondary Ambient Air Quality Standards
Activity Date: 2015-03-03 00:00:00
Activity Status Date: 2015-07-16 07:18:32
Activity Group: Compliance Monitoring
Activity Type: Inspection/Evaluation
Activity Status: Active

Region Code: 04
Programmatic ID: AIR FL0000001205700080
Facility Registry ID: 110000746916
Air Operating Status Code: OPR
Default Air Classification Code: MAJ
Air Program: State Implementation Plan for National Primary and Secondary Ambient Air Quality Standards
Activity Date: 2015-05-21 00:00:00
Activity Status Date: 2015-07-31 14:25:32
Activity Group: Compliance Monitoring
Activity Type: Inspection/Evaluation
Activity Status: Active

Region Code: 04
Programmatic ID: AIR FL0000001205700080
Facility Registry ID: 110000746916
Air Operating Status Code: OPR
Default Air Classification Code: MAJ
Air Program: State Implementation Plan for National Primary and Secondary Ambient Air Quality Standards
Activity Date: 2015-06-05 00:00:00
Activity Status Date: 2015-07-31 14:25:32
Activity Group: Compliance Monitoring
Activity Type: Inspection/Evaluation
Activity Status: Active

Region Code: 04
Programmatic ID: AIR FL0000001205700080
Facility Registry ID: 110000746916
Air Operating Status Code: OPR
Default Air Classification Code: MAJ
Air Program: State Implementation Plan for National Primary and Secondary Ambient Air Quality Standards
Activity Date: 2016-01-14 00:00:00
Activity Status Date: 2016-01-27 12:23:01
Activity Group: Compliance Monitoring
Activity Type: Inspection/Evaluation
Activity Status: Active

Region Code: 04
Programmatic ID: AIR FL0000001205700080
Facility Registry ID: 110000746916

Map ID
Direction
Distance
Elevation

MAP FINDINGS

Site

Database(s)

EDR ID Number
EPA ID Number

MPLX TERMINALS, LLC - TAMPA TERMINAL (Continued)

1000892606

Air Operating Status Code: OPR
Default Air Classification Code: MAJ
Air Program: State Implementation Plan for National Primary and Secondary Ambient Air Quality Standards
Activity Date: 2016-03-08 00:00:00
Activity Status Date: 2016-04-14 18:37:15
Activity Group: Compliance Monitoring
Activity Type: Inspection/Evaluation
Activity Status: Active

Region Code: 04
Programmatic ID: AIR FL0000001205700080
Facility Registry ID: 110000746916
Air Operating Status Code: OPR
Default Air Classification Code: MAJ
Air Program: State Implementation Plan for National Primary and Secondary Ambient Air Quality Standards
Activity Date: 2016-03-09 00:00:00
Activity Status Date: 2016-04-14 18:37:15
Activity Group: Compliance Monitoring
Activity Type: Inspection/Evaluation
Activity Status: Active

Region Code: 04
Programmatic ID: AIR FL0000001205700080
Facility Registry ID: 110000746916
Air Operating Status Code: OPR
Default Air Classification Code: MAJ
Air Program: State Implementation Plan for National Primary and Secondary Ambient Air Quality Standards
Activity Date: 2016-03-10 00:00:00
Activity Status Date: 2016-04-04 12:52:02
Activity Group: Compliance Monitoring
Activity Type: Inspection/Evaluation
Activity Status: Active

Region Code: 04
Programmatic ID: AIR FL0000001205700080
Facility Registry ID: 110000746916
Air Operating Status Code: OPR
Default Air Classification Code: MAJ
Air Program: State Implementation Plan for National Primary and Secondary Ambient Air Quality Standards
Activity Date: 2016-03-10 00:00:00
Activity Status Date: 2016-04-14 18:37:15
Activity Group: Compliance Monitoring
Activity Type: Inspection/Evaluation
Activity Status: Active

Region Code: 04
Programmatic ID: AIR FL0000001205700080
Facility Registry ID: 110000746916
Air Operating Status Code: OPR
Default Air Classification Code: MAJ
Air Program: State Implementation Plan for National Primary and Secondary Ambient Air Quality Standards
Activity Date: 2016-03-11 00:00:00
Activity Status Date: 2016-04-04 12:52:08
Activity Group: Compliance Monitoring
Activity Type: Inspection/Evaluation
Activity Status: Active

Map ID
Direction
Distance
Elevation

MAP FINDINGS

Site

Database(s)

EDR ID Number
EPA ID Number

MPLX TERMINALS, LLC - TAMPA TERMINAL (Continued)

1000892606

Region Code: 04
Programmatic ID: AIR FL0000001205700080
Facility Registry ID: 110000746916
Air Operating Status Code: OPR
Default Air Classification Code: MAJ
Air Program: State Implementation Plan for National Primary and Secondary Ambient Air Quality Standards
Activity Date: 2016-05-25 00:00:00
Activity Status Date: 2016-06-09 00:20:18
Activity Group: Compliance Monitoring
Activity Type: Inspection/Evaluation
Activity Status: Active

Region Code: 04
Programmatic ID: AIR FL0000001205700080
Facility Registry ID: 110000746916
Air Operating Status Code: OPR
Default Air Classification Code: MAJ
Air Program: State Implementation Plan for National Primary and Secondary Ambient Air Quality Standards
Activity Date: 2016-09-07 00:00:00
Activity Status Date: 2016-10-06 07:10:32
Activity Group: Compliance Monitoring
Activity Type: Inspection/Evaluation
Activity Status: Active

Region Code: 04
Programmatic ID: AIR FL0000001205700080
Facility Registry ID: 110000746916
Air Operating Status Code: OPR
Default Air Classification Code: MAJ
Air Program: State Implementation Plan for National Primary and Secondary Ambient Air Quality Standards
Activity Date: 1988-06-22 00:00:00
Activity Status Date: Not reported
Activity Group: Compliance Monitoring
Activity Type: Inspection/Evaluation
Activity Status: Not reported

Region Code: 04
Programmatic ID: AIR FL0000001205700080
Facility Registry ID: 110000746916
Air Operating Status Code: OPR
Default Air Classification Code: MAJ
Air Program: State Implementation Plan for National Primary and Secondary Ambient Air Quality Standards
Activity Date: 1992-11-05 00:00:00
Activity Status Date: Not reported
Activity Group: Compliance Monitoring
Activity Type: Inspection/Evaluation
Activity Status: Not reported

Region Code: 04
Programmatic ID: AIR FL0000001205700080
Facility Registry ID: 110000746916
Air Operating Status Code: OPR
Default Air Classification Code: MAJ
Air Program: State Implementation Plan for National Primary and Secondary Ambient Air Quality Standards
Activity Date: 1992-12-01 00:00:00
Activity Status Date: Not reported
Activity Group: Compliance Monitoring

Map ID
Direction
Distance
Elevation

MAP FINDINGS

Site

Database(s)

EDR ID Number
EPA ID Number

MPLX TERMINALS, LLC - TAMPA TERMINAL (Continued)

1000892606

Activity Type:	Inspection/Evaluation
Activity Status:	Not reported
Region Code:	04
Programmatic ID:	AIR FL0000001205700080
Facility Registry ID:	110000746916
Air Operating Status Code:	OPR
Default Air Classification Code:	MAJ
Air Program:	State Implementation Plan for National Primary and Secondary Ambient Air Quality Standards
Activity Date:	1996-08-18 00:00:00
Activity Status Date:	Not reported
Activity Group:	Compliance Monitoring
Activity Type:	Inspection/Evaluation
Activity Status:	Not reported
Region Code:	04
Programmatic ID:	AIR FL0000001205700080
Facility Registry ID:	110000746916
Air Operating Status Code:	OPR
Default Air Classification Code:	MAJ
Air Program:	State Implementation Plan for National Primary and Secondary Ambient Air Quality Standards
Activity Date:	1997-05-08 00:00:00
Activity Status Date:	Not reported
Activity Group:	Compliance Monitoring
Activity Type:	Inspection/Evaluation
Activity Status:	Not reported
Region Code:	04
Programmatic ID:	AIR FL0000001205700080
Facility Registry ID:	110000746916
Air Operating Status Code:	OPR
Default Air Classification Code:	MAJ
Air Program:	State Implementation Plan for National Primary and Secondary Ambient Air Quality Standards
Activity Date:	1997-11-12 00:00:00
Activity Status Date:	Not reported
Activity Group:	Compliance Monitoring
Activity Type:	Inspection/Evaluation
Activity Status:	Not reported
Region Code:	04
Programmatic ID:	AIR FL0000001205700080
Facility Registry ID:	110000746916
Air Operating Status Code:	OPR
Default Air Classification Code:	MAJ
Air Program:	State Implementation Plan for National Primary and Secondary Ambient Air Quality Standards
Activity Date:	1999-04-13 00:00:00
Activity Status Date:	Not reported
Activity Group:	Compliance Monitoring
Activity Type:	Inspection/Evaluation
Activity Status:	Not reported
Region Code:	04
Programmatic ID:	AIR FL0000001205700080
Facility Registry ID:	110000746916
Air Operating Status Code:	OPR
Default Air Classification Code:	MAJ
Air Program:	State Implementation Plan for National Primary and Secondary Ambient Air Quality Standards

Map ID
Direction
Distance
Elevation

MAP FINDINGS

Site

Database(s)

EDR ID Number
EPA ID Number

MPLX TERMINALS, LLC - TAMPA TERMINAL (Continued)

1000892606

Activity Date:	2000-02-17 00:00:00
Activity Status Date:	Not reported
Activity Group:	Compliance Monitoring
Activity Type:	Inspection/Evaluation
Activity Status:	Not reported
Region Code:	04
Programmatic ID:	AIR FL0000001205700080
Facility Registry ID:	110000746916
Air Operating Status Code:	OPR
Default Air Classification Code:	MAJ
Air Program:	State Implementation Plan for National Primary and Secondary Ambient Air Quality Standards
Activity Date:	2001-02-08 00:00:00
Activity Status Date:	Not reported
Activity Group:	Compliance Monitoring
Activity Type:	Inspection/Evaluation
Activity Status:	Not reported
Region Code:	04
Programmatic ID:	AIR FL0000001205700080
Facility Registry ID:	110000746916
Air Operating Status Code:	OPR
Default Air Classification Code:	MAJ
Air Program:	State Implementation Plan for National Primary and Secondary Ambient Air Quality Standards
Activity Date:	2002-04-02 00:00:00
Activity Status Date:	Not reported
Activity Group:	Compliance Monitoring
Activity Type:	Inspection/Evaluation
Activity Status:	Not reported
Region Code:	04
Programmatic ID:	AIR FL0000001205700080
Facility Registry ID:	110000746916
Air Operating Status Code:	OPR
Default Air Classification Code:	MAJ
Air Program:	State Implementation Plan for National Primary and Secondary Ambient Air Quality Standards
Activity Date:	2002-12-05 00:00:00
Activity Status Date:	Not reported
Activity Group:	Compliance Monitoring
Activity Type:	Inspection/Evaluation
Activity Status:	Not reported
Region Code:	04
Programmatic ID:	AIR FL0000001205700080
Facility Registry ID:	110000746916
Air Operating Status Code:	OPR
Default Air Classification Code:	MAJ
Air Program:	State Implementation Plan for National Primary and Secondary Ambient Air Quality Standards
Activity Date:	2003-07-10 00:00:00
Activity Status Date:	Not reported
Activity Group:	Compliance Monitoring
Activity Type:	Inspection/Evaluation
Activity Status:	Not reported
Region Code:	04
Programmatic ID:	AIR FL0000001205700080
Facility Registry ID:	110000746916

Map ID
Direction
Distance
Elevation

MAP FINDINGS

Site

Database(s)

EDR ID Number
EPA ID Number

MPLX TERMINALS, LLC - TAMPA TERMINAL (Continued)

1000892606

Air Operating Status Code: OPR
Default Air Classification Code: MAJ
Air Program: State Implementation Plan for National Primary and Secondary Ambient Air Quality Standards
Activity Date: 2004-06-08 00:00:00
Activity Status Date: Not reported
Activity Group: Compliance Monitoring
Activity Type: Inspection/Evaluation
Activity Status: Not reported

Region Code: 04
Programmatic ID: AIR FL0000001205700080
Facility Registry ID: 110000746916
Air Operating Status Code: OPR
Default Air Classification Code: MAJ
Air Program: State Implementation Plan for National Primary and Secondary Ambient Air Quality Standards
Activity Date: 2004-06-09 00:00:00
Activity Status Date: Not reported
Activity Group: Compliance Monitoring
Activity Type: Inspection/Evaluation
Activity Status: Not reported

Region Code: 04
Programmatic ID: AIR FL0000001205700080
Facility Registry ID: 110000746916
Air Operating Status Code: OPR
Default Air Classification Code: MAJ
Air Program: State Implementation Plan for National Primary and Secondary Ambient Air Quality Standards
Activity Date: 2004-12-02 00:00:00
Activity Status Date: Not reported
Activity Group: Compliance Monitoring
Activity Type: Inspection/Evaluation
Activity Status: Not reported

Region Code: 04
Programmatic ID: AIR FL0000001205700080
Facility Registry ID: 110000746916
Air Operating Status Code: OPR
Default Air Classification Code: MAJ
Air Program: State Implementation Plan for National Primary and Secondary Ambient Air Quality Standards
Activity Date: 2005-03-23 00:00:00
Activity Status Date: Not reported
Activity Group: Compliance Monitoring
Activity Type: Inspection/Evaluation
Activity Status: Not reported

Region Code: 04
Programmatic ID: AIR FL0000001205700080
Facility Registry ID: 110000746916
Air Operating Status Code: OPR
Default Air Classification Code: MAJ
Air Program: State Implementation Plan for National Primary and Secondary Ambient Air Quality Standards
Activity Date: 2005-05-19 00:00:00
Activity Status Date: Not reported
Activity Group: Compliance Monitoring
Activity Type: Inspection/Evaluation
Activity Status: Not reported

Map ID
Direction
Distance
Elevation

MAP FINDINGS

Site

Database(s)

EDR ID Number
EPA ID Number

MPLX TERMINALS, LLC - TAMPA TERMINAL (Continued)

1000892606

Region Code: 04
Programmatic ID: AIR FL0000001205700080
Facility Registry ID: 110000746916
Air Operating Status Code: OPR
Default Air Classification Code: MAJ
Air Program: State Implementation Plan for National Primary and Secondary Ambient Air Quality Standards
Activity Date: 2005-11-16 00:00:00
Activity Status Date: Not reported
Activity Group: Compliance Monitoring
Activity Type: Inspection/Evaluation
Activity Status: Not reported

Region Code: 04
Programmatic ID: AIR FL0000001205700080
Facility Registry ID: 110000746916
Air Operating Status Code: OPR
Default Air Classification Code: MAJ
Air Program: State Implementation Plan for National Primary and Secondary Ambient Air Quality Standards
Activity Date: 2006-03-29 00:00:00
Activity Status Date: Not reported
Activity Group: Compliance Monitoring
Activity Type: Inspection/Evaluation
Activity Status: Not reported

Region Code: 04
Programmatic ID: AIR FL0000001205700080
Facility Registry ID: 110000746916
Air Operating Status Code: OPR
Default Air Classification Code: MAJ
Air Program: State Implementation Plan for National Primary and Secondary Ambient Air Quality Standards
Activity Date: 2006-08-22 00:00:00
Activity Status Date: Not reported
Activity Group: Compliance Monitoring
Activity Type: Inspection/Evaluation
Activity Status: Not reported

Region Code: 04
Programmatic ID: AIR FL0000001205700080
Facility Registry ID: 110000746916
Air Operating Status Code: OPR
Default Air Classification Code: MAJ
Air Program: State Implementation Plan for National Primary and Secondary Ambient Air Quality Standards
Activity Date: 2006-08-24 00:00:00
Activity Status Date: Not reported
Activity Group: Compliance Monitoring
Activity Type: Inspection/Evaluation
Activity Status: Not reported

Region Code: 04
Programmatic ID: AIR FL0000001205700080
Facility Registry ID: 110000746916
Air Operating Status Code: OPR
Default Air Classification Code: MAJ
Air Program: State Implementation Plan for National Primary and Secondary Ambient Air Quality Standards
Activity Date: 2006-08-30 00:00:00
Activity Status Date: Not reported
Activity Group: Compliance Monitoring

Map ID
Direction
Distance
Elevation

MAP FINDINGS

Site

Database(s)

EDR ID Number
EPA ID Number

MPLX TERMINALS, LLC - TAMPA TERMINAL (Continued)

1000892606

Activity Type:	Inspection/Evaluation
Activity Status:	Not reported
Region Code:	04
Programmatic ID:	AIR FL0000001205700080
Facility Registry ID:	110000746916
Air Operating Status Code:	OPR
Default Air Classification Code:	MAJ
Air Program:	State Implementation Plan for National Primary and Secondary Ambient Air Quality Standards
Activity Date:	2006-11-22 00:00:00
Activity Status Date:	Not reported
Activity Group:	Compliance Monitoring
Activity Type:	Inspection/Evaluation
Activity Status:	Not reported
Region Code:	04
Programmatic ID:	AIR FL0000001205700080
Facility Registry ID:	110000746916
Air Operating Status Code:	OPR
Default Air Classification Code:	MAJ
Air Program:	State Implementation Plan for National Primary and Secondary Ambient Air Quality Standards
Activity Date:	2006-11-27 00:00:00
Activity Status Date:	Not reported
Activity Group:	Compliance Monitoring
Activity Type:	Inspection/Evaluation
Activity Status:	Not reported
Region Code:	04
Programmatic ID:	AIR FL0000001205700080
Facility Registry ID:	110000746916
Air Operating Status Code:	OPR
Default Air Classification Code:	MAJ
Air Program:	State Implementation Plan for National Primary and Secondary Ambient Air Quality Standards
Activity Date:	2007-03-26 00:00:00
Activity Status Date:	Not reported
Activity Group:	Compliance Monitoring
Activity Type:	Inspection/Evaluation
Activity Status:	Not reported
Region Code:	04
Programmatic ID:	AIR FL0000001205700080
Facility Registry ID:	110000746916
Air Operating Status Code:	OPR
Default Air Classification Code:	MAJ
Air Program:	State Implementation Plan for National Primary and Secondary Ambient Air Quality Standards
Activity Date:	2007-06-15 00:00:00
Activity Status Date:	Not reported
Activity Group:	Compliance Monitoring
Activity Type:	Inspection/Evaluation
Activity Status:	Not reported
Region Code:	04
Programmatic ID:	AIR FL0000001205700080
Facility Registry ID:	110000746916
Air Operating Status Code:	OPR
Default Air Classification Code:	MAJ
Air Program:	State Implementation Plan for National Primary and Secondary Ambient Air Quality Standards

Map ID
Direction
Distance
Elevation

MAP FINDINGS

Site

Database(s)

EDR ID Number
EPA ID Number

MPLX TERMINALS, LLC - TAMPA TERMINAL (Continued)

1000892606

Activity Date: 2007-08-21 00:00:00
Activity Status Date: Not reported
Activity Group: Compliance Monitoring
Activity Type: Inspection/Evaluation
Activity Status: Not reported

Region Code: 04
Programmatic ID: AIR FL0000001205700080
Facility Registry ID: 110000746916
Air Operating Status Code: OPR
Default Air Classification Code: MAJ
Air Program: State Implementation Plan for National Primary and Secondary Ambient Air Quality Standards
Activity Date: 2007-08-23 00:00:00
Activity Status Date: Not reported
Activity Group: Compliance Monitoring
Activity Type: Inspection/Evaluation
Activity Status: Not reported

Region Code: 04
Programmatic ID: AIR FL0000001205700080
Facility Registry ID: 110000746916
Air Operating Status Code: OPR
Default Air Classification Code: MAJ
Air Program: State Implementation Plan for National Primary and Secondary Ambient Air Quality Standards
Activity Date: 2008-03-25 00:00:00
Activity Status Date: Not reported
Activity Group: Compliance Monitoring
Activity Type: Inspection/Evaluation
Activity Status: Not reported

Region Code: 04
Programmatic ID: AIR FL0000001205700080
Facility Registry ID: 110000746916
Air Operating Status Code: OPR
Default Air Classification Code: MAJ
Air Program: State Implementation Plan for National Primary and Secondary Ambient Air Quality Standards
Activity Date: 2008-05-07 00:00:00
Activity Status Date: Not reported
Activity Group: Compliance Monitoring
Activity Type: Inspection/Evaluation
Activity Status: Not reported

Region Code: 04
Programmatic ID: AIR FL0000001205700080
Facility Registry ID: 110000746916
Air Operating Status Code: OPR
Default Air Classification Code: MAJ
Air Program: State Implementation Plan for National Primary and Secondary Ambient Air Quality Standards
Activity Date: 2008-06-12 00:00:00
Activity Status Date: Not reported
Activity Group: Compliance Monitoring
Activity Type: Inspection/Evaluation
Activity Status: Not reported

Region Code: 04
Programmatic ID: AIR FL0000001205700080
Facility Registry ID: 110000746916

Map ID
Direction
Distance
Elevation

MAP FINDINGS

Site

Database(s)

EDR ID Number
EPA ID Number

MPLX TERMINALS, LLC - TAMPA TERMINAL (Continued)

1000892606

Air Operating Status Code: OPR
Default Air Classification Code: MAJ
Air Program: State Implementation Plan for National Primary and Secondary Ambient Air Quality Standards
Activity Date: 2008-10-07 00:00:00
Activity Status Date: Not reported
Activity Group: Compliance Monitoring
Activity Type: Inspection/Evaluation
Activity Status: Not reported

Region Code: 04
Programmatic ID: AIR FL0000001205700080
Facility Registry ID: 110000746916
Air Operating Status Code: OPR
Default Air Classification Code: MAJ
Air Program: State Implementation Plan for National Primary and Secondary Ambient Air Quality Standards
Activity Date: 2009-03-09 00:00:00
Activity Status Date: Not reported
Activity Group: Compliance Monitoring
Activity Type: Inspection/Evaluation
Activity Status: Not reported

Region Code: 04
Programmatic ID: AIR FL0000001205700080
Facility Registry ID: 110000746916
Air Operating Status Code: OPR
Default Air Classification Code: MAJ
Air Program: State Implementation Plan for National Primary and Secondary Ambient Air Quality Standards
Activity Date: 2009-04-27 00:00:00
Activity Status Date: Not reported
Activity Group: Compliance Monitoring
Activity Type: Inspection/Evaluation
Activity Status: Not reported

Region Code: 04
Programmatic ID: AIR FL0000001205700080
Facility Registry ID: 110000746916
Air Operating Status Code: OPR
Default Air Classification Code: MAJ
Air Program: State Implementation Plan for National Primary and Secondary Ambient Air Quality Standards
Activity Date: 2009-12-14 00:00:00
Activity Status Date: Not reported
Activity Group: Compliance Monitoring
Activity Type: Inspection/Evaluation
Activity Status: Not reported

Region Code: 04
Programmatic ID: AIR FL0000001205700080
Facility Registry ID: 110000746916
Air Operating Status Code: OPR
Default Air Classification Code: MAJ
Air Program: State Implementation Plan for National Primary and Secondary Ambient Air Quality Standards
Activity Date: 2010-12-15 00:00:00
Activity Status Date: Not reported
Activity Group: Compliance Monitoring
Activity Type: Inspection/Evaluation
Activity Status: Not reported

Map ID
Direction
Distance
Elevation

MAP FINDINGS

Site

Database(s)

EDR ID Number
EPA ID Number

MPLX TERMINALS, LLC - TAMPA TERMINAL (Continued)

1000892606

Region Code: 04
Programmatic ID: AIR FL0000001205700080
Facility Registry ID: 110000746916
Air Operating Status Code: OPR
Default Air Classification Code: MAJ
Air Program: State Implementation Plan for National Primary and Secondary Ambient Air Quality Standards
Activity Date: 2010-12-17 00:00:00
Activity Status Date: Not reported
Activity Group: Compliance Monitoring
Activity Type: Inspection/Evaluation
Activity Status: Not reported

Region Code: 04
Programmatic ID: AIR FL0000001205700080
Facility Registry ID: 110000746916
Air Operating Status Code: OPR
Default Air Classification Code: MAJ
Air Program: State Implementation Plan for National Primary and Secondary Ambient Air Quality Standards
Activity Date: 2011-03-15 00:00:00
Activity Status Date: Not reported
Activity Group: Compliance Monitoring
Activity Type: Inspection/Evaluation
Activity Status: Not reported

Region Code: 04
Programmatic ID: AIR FL0000001205700080
Facility Registry ID: 110000746916
Air Operating Status Code: OPR
Default Air Classification Code: MAJ
Air Program: State Implementation Plan for National Primary and Secondary Ambient Air Quality Standards
Activity Date: 2011-03-16 00:00:00
Activity Status Date: Not reported
Activity Group: Compliance Monitoring
Activity Type: Inspection/Evaluation
Activity Status: Not reported

Region Code: 04
Programmatic ID: AIR FL0000001205700080
Facility Registry ID: 110000746916
Air Operating Status Code: OPR
Default Air Classification Code: MAJ
Air Program: State Implementation Plan for National Primary and Secondary Ambient Air Quality Standards
Activity Date: 2011-03-18 00:00:00
Activity Status Date: Not reported
Activity Group: Compliance Monitoring
Activity Type: Inspection/Evaluation
Activity Status: Not reported

Region Code: 04
Programmatic ID: AIR FL0000001205700080
Facility Registry ID: 110000746916
Air Operating Status Code: OPR
Default Air Classification Code: MAJ
Air Program: State Implementation Plan for National Primary and Secondary Ambient Air Quality Standards
Activity Date: 2012-03-09 00:00:00
Activity Status Date: Not reported
Activity Group: Compliance Monitoring

Map ID
Direction
Distance
Elevation

MAP FINDINGS

Site

Database(s)

EDR ID Number
EPA ID Number

MPLX TERMINALS, LLC - TAMPA TERMINAL (Continued)

1000892606

Activity Type:	Inspection/Evaluation
Activity Status:	Not reported
Region Code:	04
Programmatic ID:	AIR FL0000001205700080
Facility Registry ID:	110000746916
Air Operating Status Code:	OPR
Default Air Classification Code:	MAJ
Air Program:	State Implementation Plan for National Primary and Secondary Ambient Air Quality Standards
Activity Date:	2012-11-20 00:00:00
Activity Status Date:	Not reported
Activity Group:	Compliance Monitoring
Activity Type:	Inspection/Evaluation
Activity Status:	Not reported
Region Code:	04
Programmatic ID:	AIR FL0000001205700080
Facility Registry ID:	110000746916
Air Operating Status Code:	OPR
Default Air Classification Code:	MAJ
Air Program:	State Implementation Plan for National Primary and Secondary Ambient Air Quality Standards
Activity Date:	2013-03-05 00:00:00
Activity Status Date:	Not reported
Activity Group:	Compliance Monitoring
Activity Type:	Inspection/Evaluation
Activity Status:	Not reported
Region Code:	04
Programmatic ID:	AIR FL0000001205700080
Facility Registry ID:	110000746916
Air Operating Status Code:	OPR
Default Air Classification Code:	MAJ
Air Program:	State Implementation Plan for National Primary and Secondary Ambient Air Quality Standards
Activity Date:	2013-03-07 00:00:00
Activity Status Date:	Not reported
Activity Group:	Compliance Monitoring
Activity Type:	Inspection/Evaluation
Activity Status:	Not reported
Region Code:	04
Programmatic ID:	AIR FL0000001205700080
Facility Registry ID:	110000746916
Air Operating Status Code:	OPR
Default Air Classification Code:	MAJ
Air Program:	State Implementation Plan for National Primary and Secondary Ambient Air Quality Standards
Activity Date:	2013-12-18 00:00:00
Activity Status Date:	Not reported
Activity Group:	Compliance Monitoring
Activity Type:	Inspection/Evaluation
Activity Status:	Not reported
Region Code:	04
Programmatic ID:	AIR FL0000001205700080
Facility Registry ID:	110000746916
Air Operating Status Code:	OPR
Default Air Classification Code:	MAJ
Air Program:	State Implementation Plan for National Primary and Secondary Ambient Air Quality Standards

Map ID
Direction
Distance
Elevation

MAP FINDINGS

Site

Database(s)

EDR ID Number
EPA ID Number

MPLX TERMINALS, LLC - TAMPA TERMINAL (Continued)

1000892606

Activity Date: 2014-05-22 00:00:00
Activity Status Date: Not reported
Activity Group: Compliance Monitoring
Activity Type: Inspection/Evaluation
Activity Status: Not reported

Region Code: 04
Programmatic ID: AIR FL0000001205700080
Facility Registry ID: 110000746916
Air Operating Status Code: OPR
Default Air Classification Code: MAJ
Air Program: State Implementation Plan for National Primary and Secondary Ambient Air Quality Standards
Activity Date: 1988-06-22 00:00:00
Activity Status Date: 1988-06-22 00:00:00
Activity Group: Enforcement Action
Activity Type: Administrative - Formal
Activity Status: Final Order Issued

Region Code: 04
Programmatic ID: AIR FL0000001205700080
Facility Registry ID: 110000746916
Air Operating Status Code: OPR
Default Air Classification Code: MAJ
Air Program: State Implementation Plan for National Primary and Secondary Ambient Air Quality Standards
Activity Date: 1997-07-08 00:00:00
Activity Status Date: 1997-07-08 00:00:00
Activity Group: Enforcement Action
Activity Type: Administrative - Formal
Activity Status: Final Order Issued

Region Code: 04
Programmatic ID: AIR FL0000001205700080
Facility Registry ID: 110000746916
Air Operating Status Code: OPR
Default Air Classification Code: MAJ
Air Program: State Implementation Plan for National Primary and Secondary Ambient Air Quality Standards
Activity Date: 1999-03-30 00:00:00
Activity Status Date: 1999-03-30 00:00:00
Activity Group: Enforcement Action
Activity Type: Administrative - Formal
Activity Status: Final Order Issued

Region Code: 04
Programmatic ID: AIR FL0000001205700080
Facility Registry ID: 110000746916
Air Operating Status Code: OPR
Default Air Classification Code: MAJ
Air Program: State Implementation Plan for National Primary and Secondary Ambient Air Quality Standards
Activity Date: 1994-06-30 00:00:00
Activity Status Date: 1994-06-30 00:00:00
Activity Group: Enforcement Action
Activity Type: Administrative - Informal
Activity Status: Achieved

Region Code: 04
Programmatic ID: AIR FL0000001205700080
Facility Registry ID: 110000746916

Map ID
Direction
Distance
Elevation

MAP FINDINGS

Site

Database(s)

EDR ID Number
EPA ID Number

MPLX TERMINALS, LLC - TAMPA TERMINAL (Continued)

1000892606

Air Operating Status Code: OPR
Default Air Classification Code: MAJ
Air Program: State Implementation Plan for National Primary and Secondary Ambient Air Quality Standards
Activity Date: 1996-09-13 00:00:00
Activity Status Date: 1996-09-13 00:00:00
Activity Group: Enforcement Action
Activity Type: Administrative - Informal
Activity Status: Achieved

Region Code: 04
Programmatic ID: AIR FL0000001205700080
Facility Registry ID: 110000746916
Air Operating Status Code: OPR
Default Air Classification Code: MAJ
Air Program: State Implementation Plan for National Primary and Secondary Ambient Air Quality Standards
Activity Date: 1998-09-18 00:00:00
Activity Status Date: 1998-09-18 00:00:00
Activity Group: Enforcement Action
Activity Type: Administrative - Informal
Activity Status: Achieved

Region Code: 04
Programmatic ID: AIR FL0000001205700080
Facility Registry ID: 110000746916
Air Operating Status Code: OPR
Default Air Classification Code: MAJ
Air Program: Title V Permits
Activity Date: 2014-09-24 00:00:00
Activity Status Date: 2015-05-15 15:23:45
Activity Group: Compliance Monitoring
Activity Type: Inspection/Evaluation
Activity Status: Active

Region Code: 04
Programmatic ID: AIR FL0000001205700080
Facility Registry ID: 110000746916
Air Operating Status Code: OPR
Default Air Classification Code: MAJ
Air Program: Title V Permits
Activity Date: 2014-12-30 00:00:00
Activity Status Date: 2015-07-09 07:44:31
Activity Group: Compliance Monitoring
Activity Type: Inspection/Evaluation
Activity Status: Active

Region Code: 04
Programmatic ID: AIR FL0000001205700080
Facility Registry ID: 110000746916
Air Operating Status Code: OPR
Default Air Classification Code: MAJ
Air Program: Title V Permits
Activity Date: 2015-02-10 00:00:00
Activity Status Date: 2015-07-28 11:14:05
Activity Group: Compliance Monitoring
Activity Type: Inspection/Evaluation
Activity Status: Active

Map ID
Direction
Distance
Elevation

MAP FINDINGS

Site

Database(s)

EDR ID Number
EPA ID Number

MPLX TERMINALS, LLC - TAMPA TERMINAL (Continued)

1000892606

Region Code: 04
Programmatic ID: AIR FL0000001205700080
Facility Registry ID: 110000746916
Air Operating Status Code: OPR
Default Air Classification Code: MAJ
Air Program: Title V Permits
Activity Date: 2015-02-11 00:00:00
Activity Status Date: 2015-07-28 11:14:05
Activity Group: Compliance Monitoring
Activity Type: Inspection/Evaluation
Activity Status: Active

Region Code: 04
Programmatic ID: AIR FL0000001205700080
Facility Registry ID: 110000746916
Air Operating Status Code: OPR
Default Air Classification Code: MAJ
Air Program: Title V Permits
Activity Date: 2015-02-12 00:00:00
Activity Status Date: 2015-07-16 07:18:25
Activity Group: Compliance Monitoring
Activity Type: Inspection/Evaluation
Activity Status: Active

Region Code: 04
Programmatic ID: AIR FL0000001205700080
Facility Registry ID: 110000746916
Air Operating Status Code: OPR
Default Air Classification Code: MAJ
Air Program: Title V Permits
Activity Date: 2015-02-12 00:00:00
Activity Status Date: 2015-07-28 11:14:05
Activity Group: Compliance Monitoring
Activity Type: Inspection/Evaluation
Activity Status: Active

Region Code: 04
Programmatic ID: AIR FL0000001205700080
Facility Registry ID: 110000746916
Air Operating Status Code: OPR
Default Air Classification Code: MAJ
Air Program: Title V Permits
Activity Date: 2015-03-03 00:00:00
Activity Status Date: 2015-07-16 07:18:32
Activity Group: Compliance Monitoring
Activity Type: Inspection/Evaluation
Activity Status: Active

Region Code: 04
Programmatic ID: AIR FL0000001205700080
Facility Registry ID: 110000746916
Air Operating Status Code: OPR
Default Air Classification Code: MAJ
Air Program: Title V Permits
Activity Date: 2015-05-21 00:00:00
Activity Status Date: 2015-07-31 14:25:32
Activity Group: Compliance Monitoring

Map ID
Direction
Distance
Elevation

MAP FINDINGS

Site

Database(s)

EDR ID Number
EPA ID Number

MPLX TERMINALS, LLC - TAMPA TERMINAL (Continued)

1000892606

Activity Type: Inspection/Evaluation
Activity Status: Active

Region Code: 04
Programmatic ID: AIR FL0000001205700080
Facility Registry ID: 110000746916
Air Operating Status Code: OPR
Default Air Classification Code: MAJ
Air Program: Title V Permits
Activity Date: 2015-06-05 00:00:00
Activity Status Date: 2015-07-31 14:25:32
Activity Group: Compliance Monitoring
Activity Type: Inspection/Evaluation
Activity Status: Active

Region Code: 04
Programmatic ID: AIR FL0000001205700080
Facility Registry ID: 110000746916
Air Operating Status Code: OPR
Default Air Classification Code: MAJ
Air Program: Title V Permits
Activity Date: 2016-01-14 00:00:00
Activity Status Date: 2016-01-27 12:23:01
Activity Group: Compliance Monitoring
Activity Type: Inspection/Evaluation
Activity Status: Active

Region Code: 04
Programmatic ID: AIR FL0000001205700080
Facility Registry ID: 110000746916
Air Operating Status Code: OPR
Default Air Classification Code: MAJ
Air Program: Title V Permits
Activity Date: 2016-03-08 00:00:00
Activity Status Date: 2016-04-14 18:37:15
Activity Group: Compliance Monitoring
Activity Type: Inspection/Evaluation
Activity Status: Active

Region Code: 04
Programmatic ID: AIR FL0000001205700080
Facility Registry ID: 110000746916
Air Operating Status Code: OPR
Default Air Classification Code: MAJ
Air Program: Title V Permits
Activity Date: 2016-03-09 00:00:00
Activity Status Date: 2016-04-14 18:37:15
Activity Group: Compliance Monitoring
Activity Type: Inspection/Evaluation
Activity Status: Active

Region Code: 04
Programmatic ID: AIR FL0000001205700080
Facility Registry ID: 110000746916
Air Operating Status Code: OPR
Default Air Classification Code: MAJ
Air Program: Title V Permits

Map ID
Direction
Distance
Elevation

MAP FINDINGS

Site

Database(s)

EDR ID Number
EPA ID Number

MPLX TERMINALS, LLC - TAMPA TERMINAL (Continued)

1000892606

Activity Date: 2016-03-10 00:00:00
Activity Status Date: 2016-04-04 12:52:02
Activity Group: Compliance Monitoring
Activity Type: Inspection/Evaluation
Activity Status: Active

Region Code: 04
Programmatic ID: AIR FL0000001205700080
Facility Registry ID: 110000746916
Air Operating Status Code: OPR
Default Air Classification Code: MAJ
Air Program: Title V Permits
Activity Date: 2016-03-10 00:00:00
Activity Status Date: 2016-04-14 18:37:15
Activity Group: Compliance Monitoring
Activity Type: Inspection/Evaluation
Activity Status: Active

Region Code: 04
Programmatic ID: AIR FL0000001205700080
Facility Registry ID: 110000746916
Air Operating Status Code: OPR
Default Air Classification Code: MAJ
Air Program: Title V Permits
Activity Date: 2016-03-11 00:00:00
Activity Status Date: 2016-04-04 12:52:08
Activity Group: Compliance Monitoring
Activity Type: Inspection/Evaluation
Activity Status: Active

Region Code: 04
Programmatic ID: AIR FL0000001205700080
Facility Registry ID: 110000746916
Air Operating Status Code: OPR
Default Air Classification Code: MAJ
Air Program: Title V Permits
Activity Date: 2016-05-25 00:00:00
Activity Status Date: 2016-06-09 00:20:18
Activity Group: Compliance Monitoring
Activity Type: Inspection/Evaluation
Activity Status: Active

Region Code: 04
Programmatic ID: AIR FL0000001205700080
Facility Registry ID: 110000746916
Air Operating Status Code: OPR
Default Air Classification Code: MAJ
Air Program: Title V Permits
Activity Date: 2016-09-07 00:00:00
Activity Status Date: 2016-10-06 07:10:32
Activity Group: Compliance Monitoring
Activity Type: Inspection/Evaluation
Activity Status: Active

Region Code: 04
Programmatic ID: AIR FL0000001205700080
Facility Registry ID: 110000746916

Map ID
Direction
Distance
Elevation

MAP FINDINGS

Site

Database(s)

EDR ID Number
EPA ID Number

MPLX TERMINALS, LLC - TAMPA TERMINAL (Continued)

1000892606

Air Operating Status Code: OPR
Default Air Classification Code: MAJ
Air Program: Title V Permits
Activity Date: 2002-02-26 00:00:00
Activity Status Date: Not reported
Activity Group: Compliance Monitoring
Activity Type: Inspection/Evaluation
Activity Status: Not reported

Region Code: 04
Programmatic ID: AIR FL0000001205700080
Facility Registry ID: 110000746916
Air Operating Status Code: OPR
Default Air Classification Code: MAJ
Air Program: Title V Permits
Activity Date: 2002-02-27 00:00:00
Activity Status Date: Not reported
Activity Group: Compliance Monitoring
Activity Type: Inspection/Evaluation
Activity Status: Not reported

Region Code: 04
Programmatic ID: AIR FL0000001205700080
Facility Registry ID: 110000746916
Air Operating Status Code: OPR
Default Air Classification Code: MAJ
Air Program: Title V Permits
Activity Date: 2002-03-01 00:00:00
Activity Status Date: Not reported
Activity Group: Compliance Monitoring
Activity Type: Inspection/Evaluation
Activity Status: Not reported

Region Code: 04
Programmatic ID: AIR FL0000001205700080
Facility Registry ID: 110000746916
Air Operating Status Code: OPR
Default Air Classification Code: MAJ
Air Program: Title V Permits
Activity Date: 2002-03-26 00:00:00
Activity Status Date: Not reported
Activity Group: Compliance Monitoring
Activity Type: Inspection/Evaluation
Activity Status: Not reported

Region Code: 04
Programmatic ID: AIR FL0000001205700080
Facility Registry ID: 110000746916
Air Operating Status Code: OPR
Default Air Classification Code: MAJ
Air Program: Title V Permits
Activity Date: 2002-04-02 00:00:00
Activity Status Date: Not reported
Activity Group: Compliance Monitoring
Activity Type: Inspection/Evaluation
Activity Status: Not reported

Map ID
Direction
Distance
Elevation

MAP FINDINGS

Site

Database(s)

EDR ID Number
EPA ID Number

MPLX TERMINALS, LLC - TAMPA TERMINAL (Continued)

1000892606

Region Code: 04
Programmatic ID: AIR FL0000001205700080
Facility Registry ID: 110000746916
Air Operating Status Code: OPR
Default Air Classification Code: MAJ
Air Program: Title V Permits
Activity Date: 2002-12-05 00:00:00
Activity Status Date: Not reported
Activity Group: Compliance Monitoring
Activity Type: Inspection/Evaluation
Activity Status: Not reported

Region Code: 04
Programmatic ID: AIR FL0000001205700080
Facility Registry ID: 110000746916
Air Operating Status Code: OPR
Default Air Classification Code: MAJ
Air Program: Title V Permits
Activity Date: 2003-02-11 00:00:00
Activity Status Date: Not reported
Activity Group: Compliance Monitoring
Activity Type: Inspection/Evaluation
Activity Status: Not reported

Region Code: 04
Programmatic ID: AIR FL0000001205700080
Facility Registry ID: 110000746916
Air Operating Status Code: OPR
Default Air Classification Code: MAJ
Air Program: Title V Permits
Activity Date: 2003-02-12 00:00:00
Activity Status Date: Not reported
Activity Group: Compliance Monitoring
Activity Type: Inspection/Evaluation
Activity Status: Not reported

Region Code: 04
Programmatic ID: AIR FL0000001205700080
Facility Registry ID: 110000746916
Air Operating Status Code: OPR
Default Air Classification Code: MAJ
Air Program: Title V Permits
Activity Date: 2003-02-14 00:00:00
Activity Status Date: Not reported
Activity Group: Compliance Monitoring
Activity Type: Inspection/Evaluation
Activity Status: Not reported

Region Code: 04
Programmatic ID: AIR FL0000001205700080
Facility Registry ID: 110000746916
Air Operating Status Code: OPR
Default Air Classification Code: MAJ
Air Program: Title V Permits
Activity Date: 2003-07-10 00:00:00
Activity Status Date: Not reported
Activity Group: Compliance Monitoring

Map ID
Direction
Distance
Elevation

MAP FINDINGS

Site

Database(s)

EDR ID Number
EPA ID Number

MPLX TERMINALS, LLC - TAMPA TERMINAL (Continued)

1000892606

Activity Type: Inspection/Evaluation
Activity Status: Not reported

Region Code: 04
Programmatic ID: AIR FL0000001205700080
Facility Registry ID: 110000746916
Air Operating Status Code: OPR
Default Air Classification Code: MAJ
Air Program: Title V Permits
Activity Date: 2003-09-24 00:00:00
Activity Status Date: Not reported
Activity Group: Compliance Monitoring
Activity Type: Inspection/Evaluation
Activity Status: Not reported

Region Code: 04
Programmatic ID: AIR FL0000001205700080
Facility Registry ID: 110000746916
Air Operating Status Code: OPR
Default Air Classification Code: MAJ
Air Program: Title V Permits
Activity Date: 2003-12-17 00:00:00
Activity Status Date: Not reported
Activity Group: Compliance Monitoring
Activity Type: Inspection/Evaluation
Activity Status: Not reported

Region Code: 04
Programmatic ID: AIR FL0000001205700080
Facility Registry ID: 110000746916
Air Operating Status Code: OPR
Default Air Classification Code: MAJ
Air Program: Title V Permits
Activity Date: 2004-03-17 00:00:00
Activity Status Date: Not reported
Activity Group: Compliance Monitoring
Activity Type: Inspection/Evaluation
Activity Status: Not reported

Region Code: 04
Programmatic ID: AIR FL0000001205700080
Facility Registry ID: 110000746916
Air Operating Status Code: OPR
Default Air Classification Code: MAJ
Air Program: Title V Permits
Activity Date: 2004-03-18 00:00:00
Activity Status Date: Not reported
Activity Group: Compliance Monitoring
Activity Type: Inspection/Evaluation
Activity Status: Not reported

Region Code: 04
Programmatic ID: AIR FL0000001205700080
Facility Registry ID: 110000746916
Air Operating Status Code: OPR
Default Air Classification Code: MAJ
Air Program: Title V Permits

Map ID
Direction
Distance
Elevation

MAP FINDINGS

Site

Database(s)

EDR ID Number
EPA ID Number

MPLX TERMINALS, LLC - TAMPA TERMINAL (Continued)

1000892606

Activity Date: 2004-06-06 00:00:00
Activity Status Date: Not reported
Activity Group: Compliance Monitoring
Activity Type: Inspection/Evaluation
Activity Status: Not reported

Region Code: 04
Programmatic ID: AIR FL0000001205700080
Facility Registry ID: 110000746916
Air Operating Status Code: OPR
Default Air Classification Code: MAJ
Air Program: Title V Permits
Activity Date: 2004-06-08 00:00:00
Activity Status Date: Not reported
Activity Group: Compliance Monitoring
Activity Type: Inspection/Evaluation
Activity Status: Not reported

Region Code: 04
Programmatic ID: AIR FL0000001205700080
Facility Registry ID: 110000746916
Air Operating Status Code: OPR
Default Air Classification Code: MAJ
Air Program: Title V Permits
Activity Date: 2004-06-09 00:00:00
Activity Status Date: Not reported
Activity Group: Compliance Monitoring
Activity Type: Inspection/Evaluation
Activity Status: Not reported

Region Code: 04
Programmatic ID: AIR FL0000001205700080
Facility Registry ID: 110000746916
Air Operating Status Code: OPR
Default Air Classification Code: MAJ
Air Program: Title V Permits
Activity Date: 2004-12-02 00:00:00
Activity Status Date: Not reported
Activity Group: Compliance Monitoring
Activity Type: Inspection/Evaluation
Activity Status: Not reported

Region Code: 04
Programmatic ID: AIR FL0000001205700080
Facility Registry ID: 110000746916
Air Operating Status Code: OPR
Default Air Classification Code: MAJ
Air Program: Title V Permits
Activity Date: 2005-03-23 00:00:00
Activity Status Date: Not reported
Activity Group: Compliance Monitoring
Activity Type: Inspection/Evaluation
Activity Status: Not reported

Region Code: 04
Programmatic ID: AIR FL0000001205700080
Facility Registry ID: 110000746916

Map ID
Direction
Distance
Elevation

MAP FINDINGS

Site

Database(s)

EDR ID Number
EPA ID Number

MPLX TERMINALS, LLC - TAMPA TERMINAL (Continued)

1000892606

Air Operating Status Code: OPR
Default Air Classification Code: MAJ
Air Program: Title V Permits
Activity Date: 2005-05-19 00:00:00
Activity Status Date: Not reported
Activity Group: Compliance Monitoring
Activity Type: Inspection/Evaluation
Activity Status: Not reported

Region Code: 04
Programmatic ID: AIR FL0000001205700080
Facility Registry ID: 110000746916
Air Operating Status Code: OPR
Default Air Classification Code: MAJ
Air Program: Title V Permits
Activity Date: 2005-08-04 00:00:00
Activity Status Date: Not reported
Activity Group: Compliance Monitoring
Activity Type: Inspection/Evaluation
Activity Status: Not reported

Region Code: 04
Programmatic ID: AIR FL0000001205700080
Facility Registry ID: 110000746916
Air Operating Status Code: OPR
Default Air Classification Code: MAJ
Air Program: Title V Permits
Activity Date: 2005-11-16 00:00:00
Activity Status Date: Not reported
Activity Group: Compliance Monitoring
Activity Type: Inspection/Evaluation
Activity Status: Not reported

Region Code: 04
Programmatic ID: AIR FL0000001205700080
Facility Registry ID: 110000746916
Air Operating Status Code: OPR
Default Air Classification Code: MAJ
Air Program: Title V Permits
Activity Date: 2006-03-29 00:00:00
Activity Status Date: Not reported
Activity Group: Compliance Monitoring
Activity Type: Inspection/Evaluation
Activity Status: Not reported

Region Code: 04
Programmatic ID: AIR FL0000001205700080
Facility Registry ID: 110000746916
Air Operating Status Code: OPR
Default Air Classification Code: MAJ
Air Program: Title V Permits
Activity Date: 2006-03-30 00:00:00
Activity Status Date: Not reported
Activity Group: Compliance Monitoring
Activity Type: Inspection/Evaluation
Activity Status: Not reported

Map ID
Direction
Distance
Elevation

MAP FINDINGS

Site

Database(s)

EDR ID Number
EPA ID Number

MPLX TERMINALS, LLC - TAMPA TERMINAL (Continued)

1000892606

Region Code: 04
Programmatic ID: AIR FL0000001205700080
Facility Registry ID: 110000746916
Air Operating Status Code: OPR
Default Air Classification Code: MAJ
Air Program: Title V Permits
Activity Date: 2006-07-07 00:00:00
Activity Status Date: Not reported
Activity Group: Compliance Monitoring
Activity Type: Inspection/Evaluation
Activity Status: Not reported

Region Code: 04
Programmatic ID: AIR FL0000001205700080
Facility Registry ID: 110000746916
Air Operating Status Code: OPR
Default Air Classification Code: MAJ
Air Program: Title V Permits
Activity Date: 2006-08-22 00:00:00
Activity Status Date: Not reported
Activity Group: Compliance Monitoring
Activity Type: Inspection/Evaluation
Activity Status: Not reported

Region Code: 04
Programmatic ID: AIR FL0000001205700080
Facility Registry ID: 110000746916
Air Operating Status Code: OPR
Default Air Classification Code: MAJ
Air Program: Title V Permits
Activity Date: 2006-08-23 00:00:00
Activity Status Date: Not reported
Activity Group: Compliance Monitoring
Activity Type: Inspection/Evaluation
Activity Status: Not reported

Region Code: 04
Programmatic ID: AIR FL0000001205700080
Facility Registry ID: 110000746916
Air Operating Status Code: OPR
Default Air Classification Code: MAJ
Air Program: Title V Permits
Activity Date: 2006-08-24 00:00:00
Activity Status Date: Not reported
Activity Group: Compliance Monitoring
Activity Type: Inspection/Evaluation
Activity Status: Not reported

Region Code: 04
Programmatic ID: AIR FL0000001205700080
Facility Registry ID: 110000746916
Air Operating Status Code: OPR
Default Air Classification Code: MAJ
Air Program: Title V Permits
Activity Date: 2006-08-30 00:00:00
Activity Status Date: Not reported
Activity Group: Compliance Monitoring

Map ID
Direction
Distance
Elevation

MAP FINDINGS

Site

Database(s)

EDR ID Number
EPA ID Number

MPLX TERMINALS, LLC - TAMPA TERMINAL (Continued)

1000892606

Activity Type: Inspection/Evaluation
Activity Status: Not reported

Region Code: 04
Programmatic ID: AIR FL0000001205700080
Facility Registry ID: 110000746916
Air Operating Status Code: OPR
Default Air Classification Code: MAJ
Air Program: Title V Permits
Activity Date: 2006-11-22 00:00:00
Activity Status Date: Not reported
Activity Group: Compliance Monitoring
Activity Type: Inspection/Evaluation
Activity Status: Not reported

Region Code: 04
Programmatic ID: AIR FL0000001205700080
Facility Registry ID: 110000746916
Air Operating Status Code: OPR
Default Air Classification Code: MAJ
Air Program: Title V Permits
Activity Date: 2006-11-27 00:00:00
Activity Status Date: Not reported
Activity Group: Compliance Monitoring
Activity Type: Inspection/Evaluation
Activity Status: Not reported

Region Code: 04
Programmatic ID: AIR FL0000001205700080
Facility Registry ID: 110000746916
Air Operating Status Code: OPR
Default Air Classification Code: MAJ
Air Program: Title V Permits
Activity Date: 2007-03-26 00:00:00
Activity Status Date: Not reported
Activity Group: Compliance Monitoring
Activity Type: Inspection/Evaluation
Activity Status: Not reported

Region Code: 04
Programmatic ID: AIR FL0000001205700080
Facility Registry ID: 110000746916
Air Operating Status Code: OPR
Default Air Classification Code: MAJ
Air Program: Title V Permits
Activity Date: 2007-03-28 00:00:00
Activity Status Date: Not reported
Activity Group: Compliance Monitoring
Activity Type: Inspection/Evaluation
Activity Status: Not reported

Region Code: 04
Programmatic ID: AIR FL0000001205700080
Facility Registry ID: 110000746916
Air Operating Status Code: OPR
Default Air Classification Code: MAJ
Air Program: Title V Permits

Map ID
Direction
Distance
Elevation

MAP FINDINGS

Site

Database(s)

EDR ID Number
EPA ID Number

MPLX TERMINALS, LLC - TAMPA TERMINAL (Continued)

1000892606

Activity Date: 2007-03-29 00:00:00
Activity Status Date: Not reported
Activity Group: Compliance Monitoring
Activity Type: Inspection/Evaluation
Activity Status: Not reported

Region Code: 04
Programmatic ID: AIR FL0000001205700080
Facility Registry ID: 110000746916
Air Operating Status Code: OPR
Default Air Classification Code: MAJ
Air Program: Title V Permits
Activity Date: 2007-06-15 00:00:00
Activity Status Date: Not reported
Activity Group: Compliance Monitoring
Activity Type: Inspection/Evaluation
Activity Status: Not reported

Region Code: 04
Programmatic ID: AIR FL0000001205700080
Facility Registry ID: 110000746916
Air Operating Status Code: OPR
Default Air Classification Code: MAJ
Air Program: Title V Permits
Activity Date: 2007-08-21 00:00:00
Activity Status Date: Not reported
Activity Group: Compliance Monitoring
Activity Type: Inspection/Evaluation
Activity Status: Not reported

Region Code: 04
Programmatic ID: AIR FL0000001205700080
Facility Registry ID: 110000746916
Air Operating Status Code: OPR
Default Air Classification Code: MAJ
Air Program: Title V Permits
Activity Date: 2007-08-23 00:00:00
Activity Status Date: Not reported
Activity Group: Compliance Monitoring
Activity Type: Inspection/Evaluation
Activity Status: Not reported

Region Code: 04
Programmatic ID: AIR FL0000001205700080
Facility Registry ID: 110000746916
Air Operating Status Code: OPR
Default Air Classification Code: MAJ
Air Program: Title V Permits
Activity Date: 2008-03-25 00:00:00
Activity Status Date: Not reported
Activity Group: Compliance Monitoring
Activity Type: Inspection/Evaluation
Activity Status: Not reported

Region Code: 04
Programmatic ID: AIR FL0000001205700080
Facility Registry ID: 110000746916

Map ID
Direction
Distance
Elevation

MAP FINDINGS

Site

Database(s)

EDR ID Number
EPA ID Number

MPLX TERMINALS, LLC - TAMPA TERMINAL (Continued)

1000892606

Air Operating Status Code: OPR
Default Air Classification Code: MAJ
Air Program: Title V Permits
Activity Date: 2008-03-26 00:00:00
Activity Status Date: Not reported
Activity Group: Compliance Monitoring
Activity Type: Inspection/Evaluation
Activity Status: Not reported

Region Code: 04
Programmatic ID: AIR FL0000001205700080
Facility Registry ID: 110000746916
Air Operating Status Code: OPR
Default Air Classification Code: MAJ
Air Program: Title V Permits
Activity Date: 2008-03-28 00:00:00
Activity Status Date: Not reported
Activity Group: Compliance Monitoring
Activity Type: Inspection/Evaluation
Activity Status: Not reported

Region Code: 04
Programmatic ID: AIR FL0000001205700080
Facility Registry ID: 110000746916
Air Operating Status Code: OPR
Default Air Classification Code: MAJ
Air Program: Title V Permits
Activity Date: 2008-05-07 00:00:00
Activity Status Date: Not reported
Activity Group: Compliance Monitoring
Activity Type: Inspection/Evaluation
Activity Status: Not reported

Region Code: 04
Programmatic ID: AIR FL0000001205700080
Facility Registry ID: 110000746916
Air Operating Status Code: OPR
Default Air Classification Code: MAJ
Air Program: Title V Permits
Activity Date: 2008-05-13 00:00:00
Activity Status Date: Not reported
Activity Group: Compliance Monitoring
Activity Type: Inspection/Evaluation
Activity Status: Not reported

Region Code: 04
Programmatic ID: AIR FL0000001205700080
Facility Registry ID: 110000746916
Air Operating Status Code: OPR
Default Air Classification Code: MAJ
Air Program: Title V Permits
Activity Date: 2008-06-12 00:00:00
Activity Status Date: Not reported
Activity Group: Compliance Monitoring
Activity Type: Inspection/Evaluation
Activity Status: Not reported

Map ID
Direction
Distance
Elevation

MAP FINDINGS

Site

Database(s)

EDR ID Number
EPA ID Number

MPLX TERMINALS, LLC - TAMPA TERMINAL (Continued)

1000892606

Region Code: 04
Programmatic ID: AIR FL0000001205700080
Facility Registry ID: 110000746916
Air Operating Status Code: OPR
Default Air Classification Code: MAJ
Air Program: Title V Permits
Activity Date: 2008-10-07 00:00:00
Activity Status Date: Not reported
Activity Group: Compliance Monitoring
Activity Type: Inspection/Evaluation
Activity Status: Not reported

Region Code: 04
Programmatic ID: AIR FL0000001205700080
Facility Registry ID: 110000746916
Air Operating Status Code: OPR
Default Air Classification Code: MAJ
Air Program: Title V Permits
Activity Date: 2009-03-09 00:00:00
Activity Status Date: Not reported
Activity Group: Compliance Monitoring
Activity Type: Inspection/Evaluation
Activity Status: Not reported

Region Code: 04
Programmatic ID: AIR FL0000001205700080
Facility Registry ID: 110000746916
Air Operating Status Code: OPR
Default Air Classification Code: MAJ
Air Program: Title V Permits
Activity Date: 2009-03-10 00:00:00
Activity Status Date: Not reported
Activity Group: Compliance Monitoring
Activity Type: Inspection/Evaluation
Activity Status: Not reported

Region Code: 04
Programmatic ID: AIR FL0000001205700080
Facility Registry ID: 110000746916
Air Operating Status Code: OPR
Default Air Classification Code: MAJ
Air Program: Title V Permits
Activity Date: 2009-03-12 00:00:00
Activity Status Date: Not reported
Activity Group: Compliance Monitoring
Activity Type: Inspection/Evaluation
Activity Status: Not reported

Region Code: 04
Programmatic ID: AIR FL0000001205700080
Facility Registry ID: 110000746916
Air Operating Status Code: OPR
Default Air Classification Code: MAJ
Air Program: Title V Permits
Activity Date: 2009-04-27 00:00:00
Activity Status Date: Not reported
Activity Group: Compliance Monitoring

Map ID
Direction
Distance
Elevation

MAP FINDINGS

Site

Database(s)

EDR ID Number
EPA ID Number

MPLX TERMINALS, LLC - TAMPA TERMINAL (Continued)

1000892606

Activity Type: Inspection/Evaluation
Activity Status: Not reported

Region Code: 04
Programmatic ID: AIR FL0000001205700080
Facility Registry ID: 110000746916
Air Operating Status Code: OPR
Default Air Classification Code: MAJ
Air Program: Title V Permits
Activity Date: 2009-07-14 00:00:00
Activity Status Date: Not reported
Activity Group: Compliance Monitoring
Activity Type: Inspection/Evaluation
Activity Status: Not reported

Region Code: 04
Programmatic ID: AIR FL0000001205700080
Facility Registry ID: 110000746916
Air Operating Status Code: OPR
Default Air Classification Code: MAJ
Air Program: Title V Permits
Activity Date: 2009-12-14 00:00:00
Activity Status Date: Not reported
Activity Group: Compliance Monitoring
Activity Type: Inspection/Evaluation
Activity Status: Not reported

Region Code: 04
Programmatic ID: AIR FL0000001205700080
Facility Registry ID: 110000746916
Air Operating Status Code: OPR
Default Air Classification Code: MAJ
Air Program: Title V Permits
Activity Date: 2010-03-16 00:00:00
Activity Status Date: Not reported
Activity Group: Compliance Monitoring
Activity Type: Inspection/Evaluation
Activity Status: Not reported

Region Code: 04
Programmatic ID: AIR FL0000001205700080
Facility Registry ID: 110000746916
Air Operating Status Code: OPR
Default Air Classification Code: MAJ
Air Program: Title V Permits
Activity Date: 2010-03-17 00:00:00
Activity Status Date: Not reported
Activity Group: Compliance Monitoring
Activity Type: Inspection/Evaluation
Activity Status: Not reported

Region Code: 04
Programmatic ID: AIR FL0000001205700080
Facility Registry ID: 110000746916
Air Operating Status Code: OPR
Default Air Classification Code: MAJ
Air Program: Title V Permits

Map ID
Direction
Distance
Elevation

MAP FINDINGS

Site

Database(s)

EDR ID Number
EPA ID Number

MPLX TERMINALS, LLC - TAMPA TERMINAL (Continued)

1000892606

Activity Date: 2010-03-19 00:00:00
Activity Status Date: Not reported
Activity Group: Compliance Monitoring
Activity Type: Inspection/Evaluation
Activity Status: Not reported

Region Code: 04
Programmatic ID: AIR FL0000001205700080
Facility Registry ID: 110000746916
Air Operating Status Code: OPR
Default Air Classification Code: MAJ
Air Program: Title V Permits
Activity Date: 2010-10-14 00:00:00
Activity Status Date: Not reported
Activity Group: Compliance Monitoring
Activity Type: Inspection/Evaluation
Activity Status: Not reported

Region Code: 04
Programmatic ID: AIR FL0000001205700080
Facility Registry ID: 110000746916
Air Operating Status Code: OPR
Default Air Classification Code: MAJ
Air Program: Title V Permits
Activity Date: 2010-12-15 00:00:00
Activity Status Date: Not reported
Activity Group: Compliance Monitoring
Activity Type: Inspection/Evaluation
Activity Status: Not reported

Region Code: 04
Programmatic ID: AIR FL0000001205700080
Facility Registry ID: 110000746916
Air Operating Status Code: OPR
Default Air Classification Code: MAJ
Air Program: Title V Permits
Activity Date: 2010-12-17 00:00:00
Activity Status Date: Not reported
Activity Group: Compliance Monitoring
Activity Type: Inspection/Evaluation
Activity Status: Not reported

Region Code: 04
Programmatic ID: AIR FL0000001205700080
Facility Registry ID: 110000746916
Air Operating Status Code: OPR
Default Air Classification Code: MAJ
Air Program: Title V Permits
Activity Date: 2011-03-08 00:00:00
Activity Status Date: Not reported
Activity Group: Compliance Monitoring
Activity Type: Inspection/Evaluation
Activity Status: Not reported

Region Code: 04
Programmatic ID: AIR FL0000001205700080
Facility Registry ID: 110000746916

Map ID
Direction
Distance
Elevation

MAP FINDINGS

Site

Database(s)

EDR ID Number
EPA ID Number

MPLX TERMINALS, LLC - TAMPA TERMINAL (Continued)

1000892606

Air Operating Status Code: OPR
Default Air Classification Code: MAJ
Air Program: Title V Permits
Activity Date: 2011-03-15 00:00:00
Activity Status Date: Not reported
Activity Group: Compliance Monitoring
Activity Type: Inspection/Evaluation
Activity Status: Not reported

Region Code: 04
Programmatic ID: AIR FL0000001205700080
Facility Registry ID: 110000746916
Air Operating Status Code: OPR
Default Air Classification Code: MAJ
Air Program: Title V Permits
Activity Date: 2011-03-16 00:00:00
Activity Status Date: Not reported
Activity Group: Compliance Monitoring
Activity Type: Inspection/Evaluation
Activity Status: Not reported

Region Code: 04
Programmatic ID: AIR FL0000001205700080
Facility Registry ID: 110000746916
Air Operating Status Code: OPR
Default Air Classification Code: MAJ
Air Program: Title V Permits
Activity Date: 2011-03-18 00:00:00
Activity Status Date: Not reported
Activity Group: Compliance Monitoring
Activity Type: Inspection/Evaluation
Activity Status: Not reported

Region Code: 04
Programmatic ID: AIR FL0000001205700080
Facility Registry ID: 110000746916
Air Operating Status Code: OPR
Default Air Classification Code: MAJ
Air Program: Title V Permits
Activity Date: 2012-03-06 00:00:00
Activity Status Date: Not reported
Activity Group: Compliance Monitoring
Activity Type: Inspection/Evaluation
Activity Status: Not reported

Region Code: 04
Programmatic ID: AIR FL0000001205700080
Facility Registry ID: 110000746916
Air Operating Status Code: OPR
Default Air Classification Code: MAJ
Air Program: Title V Permits
Activity Date: 2012-03-07 00:00:00
Activity Status Date: Not reported
Activity Group: Compliance Monitoring
Activity Type: Inspection/Evaluation
Activity Status: Not reported

Map ID
Direction
Distance
Elevation

MAP FINDINGS

Site

Database(s)

EDR ID Number
EPA ID Number

MPLX TERMINALS, LLC - TAMPA TERMINAL (Continued)

1000892606

Region Code: 04
Programmatic ID: AIR FL0000001205700080
Facility Registry ID: 110000746916
Air Operating Status Code: OPR
Default Air Classification Code: MAJ
Air Program: Title V Permits
Activity Date: 2012-03-09 00:00:00
Activity Status Date: Not reported
Activity Group: Compliance Monitoring
Activity Type: Inspection/Evaluation
Activity Status: Not reported

Region Code: 04
Programmatic ID: AIR FL0000001205700080
Facility Registry ID: 110000746916
Air Operating Status Code: OPR
Default Air Classification Code: MAJ
Air Program: Title V Permits
Activity Date: 2012-11-20 00:00:00
Activity Status Date: Not reported
Activity Group: Compliance Monitoring
Activity Type: Inspection/Evaluation
Activity Status: Not reported

Region Code: 04
Programmatic ID: AIR FL0000001205700080
Facility Registry ID: 110000746916
Air Operating Status Code: OPR
Default Air Classification Code: MAJ
Air Program: Title V Permits
Activity Date: 2013-03-05 00:00:00
Activity Status Date: Not reported
Activity Group: Compliance Monitoring
Activity Type: Inspection/Evaluation
Activity Status: Not reported

Region Code: 04
Programmatic ID: AIR FL0000001205700080
Facility Registry ID: 110000746916
Air Operating Status Code: OPR
Default Air Classification Code: MAJ
Air Program: Title V Permits
Activity Date: 2013-03-07 00:00:00
Activity Status Date: Not reported
Activity Group: Compliance Monitoring
Activity Type: Inspection/Evaluation
Activity Status: Not reported

Region Code: 04
Programmatic ID: AIR FL0000001205700080
Facility Registry ID: 110000746916
Air Operating Status Code: OPR
Default Air Classification Code: MAJ
Air Program: Title V Permits
Activity Date: 2013-03-08 00:00:00
Activity Status Date: Not reported
Activity Group: Compliance Monitoring

Map ID
Direction
Distance
Elevation

MAP FINDINGS

Site

Database(s)

EDR ID Number
EPA ID Number

MPLX TERMINALS, LLC - TAMPA TERMINAL (Continued)

1000892606

Activity Type: Inspection/Evaluation
Activity Status: Not reported

Region Code: 04
Programmatic ID: AIR FL0000001205700080
Facility Registry ID: 110000746916
Air Operating Status Code: OPR
Default Air Classification Code: MAJ
Air Program: Title V Permits
Activity Date: 2013-04-09 00:00:00
Activity Status Date: Not reported
Activity Group: Compliance Monitoring
Activity Type: Inspection/Evaluation
Activity Status: Not reported

Region Code: 04
Programmatic ID: AIR FL0000001205700080
Facility Registry ID: 110000746916
Air Operating Status Code: OPR
Default Air Classification Code: MAJ
Air Program: Title V Permits
Activity Date: 2013-06-26 00:00:00
Activity Status Date: Not reported
Activity Group: Compliance Monitoring
Activity Type: Inspection/Evaluation
Activity Status: Not reported

Region Code: 04
Programmatic ID: AIR FL0000001205700080
Facility Registry ID: 110000746916
Air Operating Status Code: OPR
Default Air Classification Code: MAJ
Air Program: Title V Permits
Activity Date: 2013-12-18 00:00:00
Activity Status Date: Not reported
Activity Group: Compliance Monitoring
Activity Type: Inspection/Evaluation
Activity Status: Not reported

Region Code: 04
Programmatic ID: AIR FL0000001205700080
Facility Registry ID: 110000746916
Air Operating Status Code: OPR
Default Air Classification Code: MAJ
Air Program: Title V Permits
Activity Date: 2014-02-19 00:00:00
Activity Status Date: Not reported
Activity Group: Compliance Monitoring
Activity Type: Inspection/Evaluation
Activity Status: Not reported

Region Code: 04
Programmatic ID: AIR FL0000001205700080
Facility Registry ID: 110000746916
Air Operating Status Code: OPR
Default Air Classification Code: MAJ
Air Program: Title V Permits

Map ID
Direction
Distance
Elevation

MAP FINDINGS

Site

Database(s)

EDR ID Number
EPA ID Number

MPLX TERMINALS, LLC - TAMPA TERMINAL (Continued)

1000892606

Activity Date: 2014-03-05 00:00:00
Activity Status Date: Not reported
Activity Group: Compliance Monitoring
Activity Type: Inspection/Evaluation
Activity Status: Not reported

Region Code: 04
Programmatic ID: AIR FL0000001205700080
Facility Registry ID: 110000746916
Air Operating Status Code: OPR
Default Air Classification Code: MAJ
Air Program: Title V Permits
Activity Date: 2014-03-06 00:00:00
Activity Status Date: Not reported
Activity Group: Compliance Monitoring
Activity Type: Inspection/Evaluation
Activity Status: Not reported

Region Code: 04
Programmatic ID: AIR FL0000001205700080
Facility Registry ID: 110000746916
Air Operating Status Code: OPR
Default Air Classification Code: MAJ
Air Program: Title V Permits
Activity Date: 2014-05-22 00:00:00
Activity Status Date: Not reported
Activity Group: Compliance Monitoring
Activity Type: Inspection/Evaluation
Activity Status: Not reported

BH992 **MPLX TERMINALS LLC - TAMPA TRMNL**
East **425 S 20TH ST**
1/2-1 **TAMPA, FL 33605**
0.517 mi.
2730 ft. **Site 5 of 12 in cluster BH**

Relative:
Lower

Actual:
4 ft.

LUST:
Name: MPLX TERMINALS LLC - TAMPA TRMNL
Address: 425 S 20TH ST
City,State,Zip: TAMPA, FL 33605
Region: STATE
Facility Id: 8837986
Facility Status: OPEN
Facility Type: T - Bulk Product Terminal Facility
Facility Phone: (813)247-1459
Facility Cleanup Rank: 8533
District: Southwest District
Lat/Long (dms): 27 56 50.8517 / 82 26 14.9462
Section: Not reported
Township: Not reported
Range: Not reported
Feature: Not reported
Method: AGPS
Datum: 0
Score: 10

FL LUST **S101225294**
FL AST **N/A**
FL SPILLS
FL CLEANUP SITES
FL DWM CONTAM
FL HW GEN
FL NPDES

Map ID
Direction
Distance
Elevation

MAP FINDINGS

Site

Database(s)

EDR ID Number
EPA ID Number

MPLX TERMINALS LLC - TAMPA TRMNL (Continued)

S101225294

Score Effective Date: 2001-07-11 00:00:00
Score When Ranked: 10
Operator: BILL STRONG (TRMNL MGR)
Name Update: 2016-04-27 00:00:00
Address Update: 2006-08-22 00:00:00

Petroleum Cleanup PCT Facility Score:

Facility Cleanup Status: ONGO - ONGOING
Contact: GREG MOORE | TIMOTHY AYDT (419) 421-4422
Contact Company: MPLX TERMINALS LLC - TT&R HES&S
Contact Address: 539 S MAIN ST
Contact City/State/Zip: FINDLAY, OH 45480
Phone: (419)421-3774
Bad Address Ind: N
State: FL
Zip: 33605, 6025
Score: 10
Score Effective Date: 2001-07-11 00:00:00
Related Party ID: 72905
Primary RP Role: ACCOUNT OWNER
RP Begin Date: 2016-04-27
RP Zip: Not reported
RP Extension: Not reported

Discharge Cleanup Summary:

Discharge Date: 1/25/2001
PCT Discharge Combined: Not reported
Cleanup Required: R - CLEANUP REQUIRED
Discharge Cleanup Status: LNFA - LOW SCORE SITE INITIATIVE NO FURTHER ACTION
Disch Cleanup Status Date: 6/6/2014
Cleanup Work Status: COMPLETED
Information Source: D - DISCHARGE NOTIFICATION
Other Source Description: Not reported
Eligibility Indicator: I - INELIGIBLE
Site Manager: HEINTZ_C
Site Mgr End Date: 6/6/2014
Tank Office: PCLP29 - HILLSBOROUGH ENVIRONMENTAL PROTECTION COMMISSION
Discharge Date: 2/7/2006
PCT Discharge Combined: Not reported
Cleanup Required: N - NO CLEANUP REQUIRED
Discharge Cleanup Status: NREQ - CLEANUP NOT REQUIRED
Disch Cleanup Status Date: 10/19/2006
Cleanup Work Status: COMPLETED
Information Source: C - CLOSURE REPORT
Other Source Description: Not reported
Eligibility Indicator: I - INELIGIBLE
Site Manager: HEINTZ_C
Site Mgr End Date: 10/19/2006
Tank Office: PCLP29 - HILLSBOROUGH ENVIRONMENTAL PROTECTION COMMISSION
Discharge Date: 2/9/2004
PCT Discharge Combined: Not reported
Cleanup Required: N - NO CLEANUP REQUIRED
Discharge Cleanup Status: NREQ - CLEANUP NOT REQUIRED
Disch Cleanup Status Date: 4/5/2005
Cleanup Work Status: COMPLETED
Information Source: C - CLOSURE REPORT
Other Source Description: Not reported

Map ID
Direction
Distance
Elevation

MAP FINDINGS

Site

Database(s)

EDR ID Number
EPA ID Number

MPLX TERMINALS LLC - TAMPA TRMNL (Continued)

S101225294

Eligibility Indicator:	I - INELIGIBLE
Site Manager:	HEINTZ_C
Site Mgr End Date:	4/5/2005
Tank Office:	PCLP29 - HILLSBOROUGH ENVIRONMENTAL PROTECTION COMMISSION
Discharge Date:	2/19/1993
PCT Discharge Combined:	Not reported
Cleanup Required:	R - CLEANUP REQUIRED
Discharge Cleanup Status:	SA - SA ONGOING
Disch Cleanup Status Date:	9/3/2002
Cleanup Work Status:	ACTIVE
Information Source:	D - DISCHARGE NOTIFICATION
Other Source Description:	Not reported
Eligibility Indicator:	E - ELIGIBLE
Site Manager:	DOWMAN_C
Site Mgr End Date:	Not reported
Tank Office:	PCLP29 - HILLSBOROUGH ENVIRONMENTAL PROTECTION COMMISSION
Discharge Date:	3/7/2018
PCT Discharge Combined:	Not reported
Cleanup Required:	R - CLEANUP REQUIRED
Discharge Cleanup Status:	RA - RA ONGOING
Disch Cleanup Status Date:	5/7/2018
Cleanup Work Status:	ACTIVE
Information Source:	D - DISCHARGE NOTIFICATION
Other Source Description:	Not reported
Eligibility Indicator:	I - INELIGIBLE
Site Manager:	HEINTZ_C
Site Mgr End Date:	Not reported
Tank Office:	PCLP29 - HILLSBOROUGH ENVIRONMENTAL PROTECTION COMMISSION
Discharge Date:	3/16/2018
PCT Discharge Combined:	Not reported
Cleanup Required:	R - CLEANUP REQUIRED
Discharge Cleanup Status:	RA - RA ONGOING
Disch Cleanup Status Date:	5/16/2018
Cleanup Work Status:	ACTIVE
Information Source:	D - DISCHARGE NOTIFICATION
Other Source Description:	Not reported
Eligibility Indicator:	I - INELIGIBLE
Site Manager:	HEINTZ_C
Site Mgr End Date:	Not reported
Tank Office:	PCLP29 - HILLSBOROUGH ENVIRONMENTAL PROTECTION COMMISSION
Discharge Date:	3/17/1998
PCT Discharge Combined:	Not reported
Cleanup Required:	R - CLEANUP REQUIRED
Discharge Cleanup Status:	NFA - NFA COMPLETE
Disch Cleanup Status Date:	12/15/1998
Cleanup Work Status:	COMPLETED
Information Source:	D - DISCHARGE NOTIFICATION
Other Source Description:	Not reported
Eligibility Indicator:	I - INELIGIBLE
Site Manager:	MCKELVEY_M
Site Mgr End Date:	11/7/2000
Tank Office:	PCLP29 - HILLSBOROUGH ENVIRONMENTAL PROTECTION COMMISSION
Discharge Date:	4/7/1991
PCT Discharge Combined:	Not reported
Cleanup Required:	R - CLEANUP REQUIRED
Discharge Cleanup Status:	SA - SA ONGOING
Disch Cleanup Status Date:	9/3/2002

Map ID
Direction
Distance
Elevation

MAP FINDINGS

Site

Database(s)

EDR ID Number
EPA ID Number

MPLX TERMINALS LLC - TAMPA TRMNL (Continued)

S101225294

Cleanup Work Status:	ACTIVE
Information Source:	D - DISCHARGE NOTIFICATION
Other Source Description:	Not reported
Eligibility Indicator:	E - ELIGIBLE
Site Manager:	DOWMAN_C
Site Mgr End Date:	Not reported
Tank Office:	PCLP29 - HILLSBOROUGH ENVIRONMENTAL PROTECTION COMMISSION
Discharge Date:	4/11/1991
PCT Discharge Combined:	Not reported
Cleanup Required:	R - CLEANUP REQUIRED
Discharge Cleanup Status:	SA - SA ONGOING
Disch Cleanup Status Date:	9/3/2002
Cleanup Work Status:	ACTIVE
Information Source:	D - DISCHARGE NOTIFICATION
Other Source Description:	Not reported
Eligibility Indicator:	E - ELIGIBLE
Site Manager:	DOWMAN_C
Site Mgr End Date:	Not reported
Tank Office:	PCLP29 - HILLSBOROUGH ENVIRONMENTAL PROTECTION COMMISSION
Discharge Date:	6/2/1999
PCT Discharge Combined:	Not reported
Cleanup Required:	R - CLEANUP REQUIRED
Discharge Cleanup Status:	LNFA - LOW SCORE SITE INITIATIVE NO FURTHER ACTION
Disch Cleanup Status Date:	6/18/2014
Cleanup Work Status:	COMPLETED
Information Source:	D - DISCHARGE NOTIFICATION
Other Source Description:	Not reported
Eligibility Indicator:	I - INELIGIBLE
Site Manager:	HEINTZ_C
Site Mgr End Date:	6/18/2014
Tank Office:	PCLP29 - HILLSBOROUGH ENVIRONMENTAL PROTECTION COMMISSION
Discharge Date:	7/10/2009
PCT Discharge Combined:	Not reported
Cleanup Required:	R - CLEANUP REQUIRED
Discharge Cleanup Status:	SRCR - SRCR COMPLETE
Disch Cleanup Status Date:	7/10/2012
Cleanup Work Status:	COMPLETED
Information Source:	D - DISCHARGE NOTIFICATION
Other Source Description:	Not reported
Eligibility Indicator:	I - INELIGIBLE
Site Manager:	HEINTZ_C
Site Mgr End Date:	6/13/2012
Tank Office:	PCLP29 - HILLSBOROUGH ENVIRONMENTAL PROTECTION COMMISSION
Discharge Date:	7/11/2006
PCT Discharge Combined:	Not reported
Cleanup Required:	R - CLEANUP REQUIRED
Discharge Cleanup Status:	RA - RA ONGOING
Disch Cleanup Status Date:	7/25/2006
Cleanup Work Status:	ACTIVE
Information Source:	D - DISCHARGE NOTIFICATION
Other Source Description:	Not reported
Eligibility Indicator:	I - INELIGIBLE
Site Manager:	HEINTZ_C
Site Mgr End Date:	Not reported
Tank Office:	PCLP29 - HILLSBOROUGH ENVIRONMENTAL PROTECTION COMMISSION
Discharge Date:	10/4/1991
PCT Discharge Combined:	Not reported

Map ID
Direction
Distance
Elevation

MAP FINDINGS

Site

Database(s)

EDR ID Number
EPA ID Number

MPLX TERMINALS LLC - TAMPA TRMNL (Continued)

S101225294

Cleanup Required:	N - NO CLEANUP REQUIRED
Discharge Cleanup Status:	NREQ - CLEANUP NOT REQUIRED
Disch Cleanup Status Date:	4/29/2003
Cleanup Work Status:	COMPLETED
Information Source:	D - DISCHARGE NOTIFICATION
Other Source Description:	Not reported
Eligibility Indicator:	I - INELIGIBLE
Site Manager:	Not reported
Site Mgr End Date:	Not reported
Tank Office:	-
Discharge Date:	12/4/1986
PCT Discharge Combined:	Not reported
Cleanup Required:	R - CLEANUP REQUIRED
Discharge Cleanup Status:	RAP - RAP ONGOING
Disch Cleanup Status Date:	4/9/1993
Cleanup Work Status:	ACTIVE
Information Source:	E - EDI
Other Source Description:	Not reported
Eligibility Indicator:	E - ELIGIBLE
Site Manager:	DOWMAN_C
Site Mgr End Date:	Not reported
Tank Office:	PCLP29 - HILLSBOROUGH ENVIRONMENTAL PROTECTION COMMISSION
Discharge Date:	12/16/1997
PCT Discharge Combined:	Not reported
Cleanup Required:	N - NO CLEANUP REQUIRED
Discharge Cleanup Status:	NREQ - CLEANUP NOT REQUIRED
Disch Cleanup Status Date:	10/14/2002
Cleanup Work Status:	COMPLETED
Information Source:	D - DISCHARGE NOTIFICATION
Other Source Description:	Not reported
Eligibility Indicator:	I - INELIGIBLE
Site Manager:	Not reported
Site Mgr End Date:	Not reported
Tank Office:	-
Discharge Date:	12/20/2006
PCT Discharge Combined:	Not reported
Cleanup Required:	N - NO CLEANUP REQUIRED
Discharge Cleanup Status:	NREQ - CLEANUP NOT REQUIRED
Disch Cleanup Status Date:	8/30/2007
Cleanup Work Status:	COMPLETED
Information Source:	C - CLOSURE REPORT
Other Source Description:	Not reported
Eligibility Indicator:	I - INELIGIBLE
Site Manager:	Not reported
Site Mgr End Date:	Not reported
Tank Office:	-
Discharge Date:	12/27/1997
PCT Discharge Combined:	Not reported
Cleanup Required:	R - CLEANUP REQUIRED
Discharge Cleanup Status:	NFA - NFA COMPLETE
Disch Cleanup Status Date:	12/15/1998
Cleanup Work Status:	COMPLETED
Information Source:	D - DISCHARGE NOTIFICATION
Other Source Description:	Not reported
Eligibility Indicator:	I - INELIGIBLE
Site Manager:	MCKELVEY_M
Site Mgr End Date:	11/7/2000

Map ID
Direction
Distance
Elevation

MAP FINDINGS

Site

Database(s)

EDR ID Number
EPA ID Number

MPLX TERMINALS LLC - TAMPA TRMNL (Continued)

S101225294

Tank Office: PCLP29 - HILLSBOROUGH ENVIRONMENTAL PROTECTION COMMISSION

Petroleum Cleanup Program Eligibility:

Facility ID: 8837986
Discharge Date: 2/19/1993
Pct Discharge Combined With: Not reported
Cleanup Required: R - CLEANUP REQUIRED
Discharge Cleanup Status: SA - SA ONGOING
Disch Cleanup Status Date: 9/3/2002
Cleanup Work Status: INACTIVE
Information Source: Not reported
Other Source Description: Not reported
Application Received Date: Not reported
Cleanup Program: P - PETROLEUM LIABILITY AND RESTORATION INSURANCE PROGRAM
Eligibility Status: Not reported
Elig Status Date: Not reported
Letter Of Intent Date: Not reported
Redetermined: Not reported
Inspection Date: Not reported
Site Manager: DOWMAN_C
Site Mgr End Date: Not reported
Tank Office: PCLP29 - HILLSBOROUGH ENVIRONMENTAL PROTECTION COMMISSION
Deductible Amount: Not reported
Deductible Paid To Date: Not reported
Co-Pay Amount: Not reported
Co-Pay Paid To Date: Not reported
Cap Amount: 1200000
Facility ID: 8837986
Discharge Date: 4/7/1991
Pct Discharge Combined With: Not reported
Cleanup Required: R - CLEANUP REQUIRED
Discharge Cleanup Status: SA - SA ONGOING
Disch Cleanup Status Date: 9/3/2002
Cleanup Work Status: INACTIVE
Information Source: Not reported
Other Source Description: Not reported
Application Received Date: Not reported
Cleanup Program: C - PETROLEUM CLEANUP PARTICIPATION PROGRAM
Eligibility Status: Not reported
Elig Status Date: Not reported
Letter Of Intent Date: Not reported
Redetermined: Not reported
Inspection Date: Not reported
Site Manager: DOWMAN_C
Site Mgr End Date: Not reported
Tank Office: PCLP29 - HILLSBOROUGH ENVIRONMENTAL PROTECTION COMMISSION
Deductible Amount: Not reported
Deductible Paid To Date: Not reported
Co-Pay Amount: Not reported
Co-Pay Paid To Date: Not reported
Cap Amount: 400000
Facility ID: 8837986
Discharge Date: 4/11/1991
Pct Discharge Combined With: Not reported
Cleanup Required: R - CLEANUP REQUIRED
Discharge Cleanup Status: SA - SA ONGOING
Disch Cleanup Status Date: 9/3/2002
Cleanup Work Status: INACTIVE

Map ID
Direction
Distance
Elevation

MAP FINDINGS

Site

Database(s)

EDR ID Number
EPA ID Number

MPLX TERMINALS LLC - TAMPA TRMNL (Continued)

S101225294

Information Source:	Not reported
Other Source Description:	Not reported
Application Received Date:	Not reported
Cleanup Program:	C - PETROLEUM CLEANUP PARTICIPATION PROGRAM
Eligibility Status:	Not reported
Elig Status Date:	Not reported
Letter Of Intent Date:	Not reported
Redetermined:	Not reported
Inspection Date:	Not reported
Site Manager:	DOWMAN_C
Site Mgr End Date:	Not reported
Tank Office:	PCLP29 - HILLSBOROUGH ENVIRONMENTAL PROTECTION COMMISSION
Deductible Amount:	Not reported
Deductible Paid To Date:	Not reported
Co-Pay Amount:	Not reported
Co-Pay Paid To Date:	Not reported
Cap Amount:	400000
Facility ID:	8837986
Discharge Date:	10/4/1991
Pct Discharge Combined With:	Not reported
Cleanup Required:	N - NO CLEANUP REQUIRED
Discharge Cleanup Status:	NREQ - CLEANUP NOT REQUIRED
Disch Cleanup Status Date:	4/29/2003
Cleanup Work Status:	COMPLETED
Information Source:	Not reported
Other Source Description:	Not reported
Application Received Date:	Not reported
Cleanup Program:	P - PETROLEUM LIABILITY AND RESTORATION INSURANCE PROGRAM
Eligibility Status:	Not reported
Elig Status Date:	Not reported
Letter Of Intent Date:	Not reported
Redetermined:	Not reported
Inspection Date:	Not reported
Site Manager:	Not reported
Site Mgr End Date:	Not reported
Tank Office:	-
Deductible Amount:	Not reported
Deductible Paid To Date:	Not reported
Co-Pay Amount:	Not reported
Co-Pay Paid To Date:	Not reported
Cap Amount:	0
Facility ID:	8837986
Discharge Date:	12/4/1986
Pct Discharge Combined With:	Not reported
Cleanup Required:	R - CLEANUP REQUIRED
Discharge Cleanup Status:	RAP - RAP ONGOING
Disch Cleanup Status Date:	4/9/1993
Cleanup Work Status:	INACTIVE
Information Source:	Not reported
Other Source Description:	Not reported
Application Received Date:	Not reported
Cleanup Program:	E - EARLY DETECTION INCENTIVE
Eligibility Status:	Not reported
Elig Status Date:	Not reported
Letter Of Intent Date:	Not reported
Redetermined:	Not reported
Inspection Date:	Not reported

Map ID
Direction
Distance
Elevation

MAP FINDINGS

Site

Database(s)

EDR ID Number
EPA ID Number

MPLX TERMINALS LLC - TAMPA TRMNL (Continued)

S101225294

Site Manager:	DOWMAN_C
Site Mgr End Date:	Not reported
Tank Office:	PCLP29 - HILLSBOROUGH ENVIRONMENTAL PROTECTION COMMISSION
Deductible Amount:	Not reported
Deductible Paid To Date:	Not reported
Co-Pay Amount:	Not reported
Co-Pay Paid To Date:	Not reported
Cap Amount:	0
Facility ID:	8837986
Discharge Date:	12/27/1997
Pct Discharge Combined With:	Not reported
Cleanup Required:	R - CLEANUP REQUIRED
Discharge Cleanup Status:	NFA - NFA COMPLETE
Disch Cleanup Status Date:	12/15/1998
Cleanup Work Status:	COMPLETED
Information Source:	Not reported
Other Source Description:	Not reported
Application Received Date:	Not reported
Cleanup Program:	P - PETROLEUM LIABILITY AND RESTORATION INSURANCE PROGRAM
Eligibility Status:	Not reported
Elig Status Date:	Not reported
Letter Of Intent Date:	Not reported
Redetermined:	Not reported
Inspection Date:	Not reported
Site Manager:	MCKELVEY_M
Site Mgr End Date:	11/7/2000
Tank Office:	PCLP29 - HILLSBOROUGH ENVIRONMENTAL PROTECTION COMMISSION
Deductible Amount:	Not reported
Deductible Paid To Date:	Not reported
Co-Pay Amount:	Not reported
Co-Pay Paid To Date:	Not reported
Cap Amount:	0
Contaminated Media:	
Discharge Date:	1/25/2001
Pct Discharge Combined With:	Not reported
Cleanup Required:	R - CLEANUP REQUIRED
Discharge Cleanup Status:	LNFA - LOW SCORE SITE INITIATIVE NO FURTHER ACTION
Disch Cleanup Status Date:	6/6/2014
Cleanup Work Status:	COMPLETED
Information Source:	D - DISCHARGE NOTIFICATION
Other Source Description:	Valve
Elig Indicator:	I - INELIGIBLE
Site Manager:	HEINTZ_C
Site Mgr End Date:	6/6/2014
Tank Office:	PCLP29 - HILLSBOROUGH ENVIRONM
Contaminated Drinking Wells:	Not reported
Contaminated Monitoring Well:	Not reported
Contaminated Soil:	Yes
Contaminated Surface Water:	No
Contaminated Ground Water:	Not reported
Pollutant:	B - Unleaded Gas
Pollutant Other Description:	Not reported
Gallons Discharged:	75
Discharge Date:	2/7/2006
Pct Discharge Combined With:	Not reported
Cleanup Required:	N - NO CLEANUP REQUIRED
Discharge Cleanup Status:	NREQ - CLEANUP NOT REQUIRED

Map ID
Direction
Distance
Elevation

MAP FINDINGS

Site

Database(s)

EDR ID Number
EPA ID Number

MPLX TERMINALS LLC - TAMPA TRMNL (Continued)

S101225294

Disch Cleanup Status Date: 10/19/2006
Cleanup Work Status: COMPLETED
Information Source: C - CLOSURE REPORT
Other Source Description: Not reported
Elig Indicator: I - INELIGIBLE
Site Manager: HEINTZ_C
Site Mgr End Date: 10/19/2006
Tank Office: PCLP29 - HILLSBOROUGH ENVIRONM
Contaminated Drinking Wells: Not reported
Contaminated Monitoring Well: Not reported
Contaminated Soil: Yes
Contaminated Surface Water: No
Contaminated Ground Water: Yes
Pollutant: B - Unleaded Gas
Pollutant Other Description: Not reported
Gallons Discharged: Not reported
Discharge Date: 2/9/2004
Pct Discharge Combined With: Not reported
Cleanup Required: N - NO CLEANUP REQUIRED
Discharge Cleanup Status: NREQ - CLEANUP NOT REQUIRED
Disch Cleanup Status Date: 4/5/2005
Cleanup Work Status: COMPLETED
Information Source: C - CLOSURE REPORT
Other Source Description: Not reported
Elig Indicator: I - INELIGIBLE
Site Manager: HEINTZ_C
Site Mgr End Date: 4/5/2005
Tank Office: PCLP29 - HILLSBOROUGH ENVIRONM
Contaminated Drinking Wells: Not reported
Contaminated Monitoring Well: Not reported
Contaminated Soil: Yes
Contaminated Surface Water: Not reported
Contaminated Ground Water: Yes
Pollutant: B - Unleaded Gas
Pollutant Other Description: Not reported
Gallons Discharged: Not reported
Discharge Date: 2/19/1993
Pct Discharge Combined With: Not reported
Cleanup Required: R - CLEANUP REQUIRED
Discharge Cleanup Status: SA - SA ONGOING
Disch Cleanup Status Date: 9/3/2002
Cleanup Work Status: INACTIVE
Information Source: D - DISCHARGE NOTIFICATION
Other Source Description: Not reported
Elig Indicator: E - ELIGIBLE
Site Manager: DOWMAN_C
Site Mgr End Date: Not reported
Tank Office: PCLP29 - HILLSBOROUGH ENVIRONM
Contaminated Drinking Wells: Not reported
Contaminated Monitoring Well: Not reported
Contaminated Soil: Not reported
Contaminated Surface Water: Not reported
Contaminated Ground Water: Not reported
Pollutant: B - Unleaded Gas
Pollutant Other Description: Not reported
Gallons Discharged: 100
Discharge Date: 3/7/2018

Map ID
Direction
Distance
Elevation

MAP FINDINGS

Site

Database(s)

EDR ID Number
EPA ID Number

MPLX TERMINALS LLC - TAMPA TRMNL (Continued)

S101225294

Pct Discharge Combined With:	Not reported
Cleanup Required:	R - CLEANUP REQUIRED
Discharge Cleanup Status:	RA - RA ONGOING
Disch Cleanup Status Date:	5/7/2018
Cleanup Work Status:	INACTIVE
Information Source:	D - DISCHARGE NOTIFICATION
Other Source Description:	Not reported
Elig Indicator:	I - INELIGIBLE
Site Manager:	HEINTZ_C
Site Mgr End Date:	Not reported
Tank Office:	PCLP29 - HILLSBOROUGH ENVIRONM
Contaminated Drinking Wells:	Not reported
Contaminated Monitoring Well:	No
Contaminated Soil:	Yes
Contaminated Surface Water:	No
Contaminated Ground Water:	No
Pollutant:	B - Unleaded Gas
Pollutant Other Description:	Not reported
Gallons Discharged:	Not reported
Discharge Date:	3/16/2018
Pct Discharge Combined With:	Not reported
Cleanup Required:	R - CLEANUP REQUIRED
Discharge Cleanup Status:	RA - RA ONGOING
Disch Cleanup Status Date:	5/16/2018
Cleanup Work Status:	INACTIVE
Information Source:	D - DISCHARGE NOTIFICATION
Other Source Description:	Not reported
Elig Indicator:	I - INELIGIBLE
Site Manager:	HEINTZ_C
Site Mgr End Date:	Not reported
Tank Office:	PCLP29 - HILLSBOROUGH ENVIRONM
Contaminated Drinking Wells:	Not reported
Contaminated Monitoring Well:	No
Contaminated Soil:	Yes
Contaminated Surface Water:	No
Contaminated Ground Water:	Yes
Pollutant:	B - Unleaded Gas
Pollutant Other Description:	Not reported
Gallons Discharged:	Not reported
Discharge Date:	3/17/1998
Pct Discharge Combined With:	Not reported
Cleanup Required:	R - CLEANUP REQUIRED
Discharge Cleanup Status:	NFA - NFA COMPLETE
Disch Cleanup Status Date:	12/15/1998
Cleanup Work Status:	COMPLETED
Information Source:	D - DISCHARGE NOTIFICATION
Other Source Description:	overfill
Elig Indicator:	I - INELIGIBLE
Site Manager:	MCKELVEY_M
Site Mgr End Date:	11/7/2000
Tank Office:	PCLP29 - HILLSBOROUGH ENVIRONM
Contaminated Drinking Wells:	Not reported
Contaminated Monitoring Well:	No
Contaminated Soil:	Yes
Contaminated Surface Water:	No
Contaminated Ground Water:	Yes
Pollutant:	D - Vehicular Diesel

Map ID
Direction
Distance
Elevation

MAP FINDINGS

Site

Database(s)

EDR ID Number
EPA ID Number

MPLX TERMINALS LLC - TAMPA TRMNL (Continued)

S101225294

Pollutant Other Description:	Not reported
Gallons Discharged:	10280
Discharge Date:	4/7/1991
Pct Discharge Combined With:	Not reported
Cleanup Required:	R - CLEANUP REQUIRED
Discharge Cleanup Status:	SA - SA ONGOING
Disch Cleanup Status Date:	9/3/2002
Cleanup Work Status:	INACTIVE
Information Source:	D - DISCHARGE NOTIFICATION
Other Source Description:	Not reported
Elig Indicator:	E - ELIGIBLE
Site Manager:	DOWMAN_C
Site Mgr End Date:	Not reported
Tank Office:	PCLP29 - HILLSBOROUGH ENVIRONM
Contaminated Drinking Wells:	Not reported
Contaminated Monitoring Well:	Not reported
Contaminated Soil:	Not reported
Contaminated Surface Water:	Not reported
Contaminated Ground Water:	Not reported
Pollutant:	B - Unleaded Gas
Pollutant Other Description:	Not reported
Gallons Discharged:	513
Discharge Date:	4/11/1991
Pct Discharge Combined With:	Not reported
Cleanup Required:	R - CLEANUP REQUIRED
Discharge Cleanup Status:	SA - SA ONGOING
Disch Cleanup Status Date:	9/3/2002
Cleanup Work Status:	INACTIVE
Information Source:	D - DISCHARGE NOTIFICATION
Other Source Description:	Not reported
Elig Indicator:	E - ELIGIBLE
Site Manager:	DOWMAN_C
Site Mgr End Date:	Not reported
Tank Office:	PCLP29 - HILLSBOROUGH ENVIRONM
Contaminated Drinking Wells:	Not reported
Contaminated Monitoring Well:	Not reported
Contaminated Soil:	Not reported
Contaminated Surface Water:	Not reported
Contaminated Ground Water:	Not reported
Pollutant:	Z - Other Non Regulated
Pollutant Other Description:	TRANSMX D-DIESEL
Gallons Discharged:	8726
Discharge Date:	6/2/1999
Pct Discharge Combined With:	Not reported
Cleanup Required:	R - CLEANUP REQUIRED
Discharge Cleanup Status:	LNFA - LOW SCORE SITE INITIATIVE NO FURTHER ACTION
Disch Cleanup Status Date:	6/18/2014
Cleanup Work Status:	COMPLETED
Information Source:	D - DISCHARGE NOTIFICATION
Other Source Description:	Piping
Elig Indicator:	I - INELIGIBLE
Site Manager:	HEINTZ_C
Site Mgr End Date:	6/18/2014
Tank Office:	PCLP29 - HILLSBOROUGH ENVIRONM
Contaminated Drinking Wells:	Not reported
Contaminated Monitoring Well:	Not reported
Contaminated Soil:	Yes

Map ID
Direction
Distance
Elevation

MAP FINDINGS

Site

Database(s)

EDR ID Number
EPA ID Number

MPLX TERMINALS LLC - TAMPA TRMNL (Continued)

S101225294

Contaminated Surface Water:	Not reported
Contaminated Ground Water:	Not reported
Pollutant:	B - Unleaded Gas
Pollutant Other Description:	Not reported
Gallons Discharged:	Not reported
Discharge Date:	7/10/2009
Pct Discharge Combined With:	Not reported
Cleanup Required:	R - CLEANUP REQUIRED
Discharge Cleanup Status:	SRCR - SRCR COMPLETE
Disch Cleanup Status Date:	7/10/2012
Cleanup Work Status:	COMPLETED
Information Source:	D - DISCHARGE NOTIFICATION
Other Source Description:	Not reported
Elig Indicator:	I - INELIGIBLE
Site Manager:	HEINTZ_C
Site Mgr End Date:	6/13/2012
Tank Office:	PCLP29 - HILLSBOROUGH ENVIRONM
Contaminated Drinking Wells:	Not reported
Contaminated Monitoring Well:	No
Contaminated Soil:	Yes
Contaminated Surface Water:	No
Contaminated Ground Water:	No
Pollutant:	B - Unleaded Gas
Pollutant Other Description:	Not reported
Gallons Discharged:	25
Discharge Date:	12/4/1986
Pct Discharge Combined With:	Not reported
Cleanup Required:	R - CLEANUP REQUIRED
Discharge Cleanup Status:	RAP - RAP ONGOING
Disch Cleanup Status Date:	4/9/1993
Cleanup Work Status:	INACTIVE
Information Source:	E - EDI
Other Source Description:	Not reported
Elig Indicator:	E - ELIGIBLE
Site Manager:	DOWMAN_C
Site Mgr End Date:	Not reported
Tank Office:	PCLP29 - HILLSBOROUGH ENVIRONM
Contaminated Drinking Wells:	0
Contaminated Monitoring Well:	No
Contaminated Soil:	Yes
Contaminated Surface Water:	No
Contaminated Ground Water:	No
Pollutant:	P - Generic Gasoline
Pollutant Other Description:	Not reported
Gallons Discharged:	Not reported
Discharge Date:	12/27/1997
Pct Discharge Combined With:	Not reported
Cleanup Required:	R - CLEANUP REQUIRED
Discharge Cleanup Status:	NFA - NFA COMPLETE
Disch Cleanup Status Date:	12/15/1998
Cleanup Work Status:	COMPLETED
Information Source:	D - DISCHARGE NOTIFICATION
Other Source Description:	Not reported
Elig Indicator:	I - INELIGIBLE
Site Manager:	MCKELVEY_M
Site Mgr End Date:	11/7/2000
Tank Office:	PCLP29 - HILLSBOROUGH ENVIRONM

Map ID
Direction
Distance
Elevation

MAP FINDINGS

Site

Database(s)

EDR ID Number
EPA ID Number

MPLX TERMINALS LLC - TAMPA TRMNL (Continued)

S101225294

Contaminated Drinking Wells:	Not reported
Contaminated Monitoring Well:	No
Contaminated Soil:	Yes
Contaminated Surface Water:	No
Contaminated Ground Water:	Yes
Pollutant:	B - Unleaded Gas
Pollutant Other Description:	Not reported
Gallons Discharged:	200
Task Information:	
District:	SWD
Facility ID:	8837986
Facility Status:	OPEN
Facility Type:	T - Bulk Product Terminal Facility -
County:	HILLSBOROUGH
County ID:	29
Cleanup Eligibility Status:	I
Source Effective Date:	04-30-2014
Discharge Date:	01-25-2001
Cleanup Required:	R - CLEANUP REQUIRED
Discharge Cleanup Status:	LNFA - LOW SCORE SITE INITIATIVE NO FURTHER ACTION
Disch Cleanup Status Date:	06-06-2014
SRC Action Type:	LNFA - LSSI NO FURTHER ACTION
SRC Submit Date:	03-31-2014
SRC Review Date:	04-30-2014
SRC Completion Status:	A - APPROVED
SRC Issue Date:	06-06-2014
SRC Comment:	Not reported
Cleanup Work Status:	COMPLETED
Site Mgr:	HEINTZ_C
Site Mgr End Date:	06-06-2014
Tank Office:	PCLP29 - Hillsborough County
SR Task ID:	62734
SR Cleanup Responsible:	RP - RESPONSIBLE PARTY
SR Funding Eligibility Type:	-
SR Actual Cost:	Not reported
SR Completion Date:	Not reported
SR Payment Date:	Not reported
SR Oral Date:	Not reported
SR Written Date:	03-08-2001
SR Soil Removal:	Y
SR Free Product Removal:	Y
SR Soil Tonnage Removed:	5
SR Soil Treatment:	N
SR Other Treatment:	Not reported
SR Alternate Proc Received Date:	Not reported
SR Alternate Procedure Status:	Not reported
SR Alternate Procedure Status Date:	Not reported
SR Alternate Procedure Comments:	Not reported
SA Task ID:	63262
SA Cleanup Responsible:	RP - RESPONSIBLE PARTY
SA Funding Eligibility Type:	-
SA Actual Cost:	Not reported
SA Completion Date:	Not reported
SA Payment Date:	Not reported
RAP Task ID:	72373
RAP Cleanup Responsible ID:	-
RAP Funding Eligibility Type:	-

Map ID
Direction
Distance
Elevation

MAP FINDINGS

Site

Database(s)

EDR ID Number
EPA ID Number

MPLX TERMINALS LLC - TAMPA TRMNL (Continued)

S101225294

RAP Actual Cost: Not reported
RAP Completion Date: 09-15-2010
RAP Payment Date: Not reported
RAP Last Order Approved: Not reported
RA Task ID: 76971
RA Cleanup Responsible: RP - RESPONSIBLE PARTY
RA Funding Eligibility Type: -
RA Years to Complete: 0
RA Actual Cost: Not reported
District: SWD
Facility ID: 8837986
Facility Status: OPEN
Facility Type: T - Bulk Product Terminal Facility -
County: HILLSBOROUGH
County ID: 29
Cleanup Eligibility Status: I
Source Effective Date: 10-19-2006
Discharge Date: 02-07-2006
Cleanup Required: N - NO CLEANUP REQUIRED
Discharge Cleanup Status: NREQ - CLEANUP NOT REQUIRED
Disch Cleanup Status Date: 10-19-2006
SRC Action Type: NFA - NO FURTHER ACTION
SRC Submit Date: 10-03-2006
SRC Review Date: 10-19-2006
SRC Completion Status: P - PENDING
SRC Issue Date: Not reported
SRC Comment: Not reported
Cleanup Work Status: COMPLETED
Site Mgr: HEINTZ_C
Site Mgr End Date: 10-19-2006
Tank Office: PCLP29 - Hillsborough County
SR Task ID: Not reported
SR Cleanup Responsible: -
SR Funding Eligibility Type: -
SR Actual Cost: Not reported
SR Completion Date: Not reported
SR Payment Date: Not reported
SR Oral Date: Not reported
SR Written Date: Not reported
SR Soil Removal: Not reported
SR Free Product Removal: Not reported
SR Soil Tonnage Removed: Not reported
SR Soil Treatment: Not reported
SR Other Treatment: Not reported
SR Alternate Proc Received Date: Not reported
SR Alternate Procedure Status: Not reported
SR Alternate Procedure Status Date: Not reported
SR Alternate Procedure Comments: Not reported
SA Task ID: 79943
SA Cleanup Responsible: -
SA Funding Eligibility Type: -
SA Actual Cost: Not reported
SA Completion Date: Not reported
SA Payment Date: Not reported
RAP Task ID: Not reported
RAP Cleanup Responsible ID: -
RAP Funding Eligibility Type: -

Map ID
Direction
Distance
Elevation

MAP FINDINGS

Site

Database(s)

EDR ID Number
EPA ID Number

MPLX TERMINALS LLC - TAMPA TRMNL (Continued)

S101225294

RAP Actual Cost: Not reported
RAP Completion Date: Not reported
RAP Payment Date: Not reported
RAP Last Order Approved: Not reported
RA Task ID: 79944
RA Cleanup Responsible: -
RA Funding Eligibility Type: -
RA Years to Complete: Not reported
RA Actual Cost: Not reported
District: SWD
Facility ID: 8837986
Facility Status: OPEN
Facility Type: T - Bulk Product Terminal Facility -
County: HILLSBOROUGH
County ID: 29
Cleanup Eligibility Status: I
Source Effective Date: 04-05-2005
Discharge Date: 02-09-2004
Cleanup Required: N - NO CLEANUP REQUIRED
Discharge Cleanup Status: NREQ - CLEANUP NOT REQUIRED
Disch Cleanup Status Date: 04-05-2005
SRC Action Type: NFA - NO FURTHER ACTION
SRC Submit Date: 03-11-2005
SRC Review Date: 04-05-2005
SRC Completion Status: P - PENDING
SRC Issue Date: Not reported
SRC Comment: AWAITING CLEANUP OF 4/7/91 DISCHARGE.
Cleanup Work Status: COMPLETED
Site Mgr: HEINTZ_C
Site Mgr End Date: 04-05-2005
Tank Office: PCLP29 - Hillsborough County
SR Task ID: Not reported
SR Cleanup Responsible: -
SR Funding Eligibility Type: -
SR Actual Cost: Not reported
SR Completion Date: Not reported
SR Payment Date: Not reported
SR Oral Date: Not reported
SR Written Date: Not reported
SR Soil Removal: Not reported
SR Free Product Removal: Not reported
SR Soil Tonnage Removed: Not reported
SR Soil Treatment: Not reported
SR Other Treatment: Not reported
SR Alternate Proc Received Date: Not reported
SR Alternate Procedure Status: Not reported
SR Alternate Procedure Status Date: Not reported
SR Alternate Procedure Comments: Not reported
SA Task ID: 75274
SA Cleanup Responsible: -
SA Funding Eligibility Type: -
SA Actual Cost: Not reported
SA Completion Date: Not reported
SA Payment Date: Not reported
RAP Task ID: Not reported
RAP Cleanup Responsible ID: -
RAP Funding Eligibility Type: -

Map ID
Direction
Distance
Elevation

MAP FINDINGS

Site

Database(s)

EDR ID Number
EPA ID Number

MPLX TERMINALS LLC - TAMPA TRMNL (Continued)

S101225294

RAP Actual Cost:	Not reported
RAP Completion Date:	Not reported
RAP Payment Date:	Not reported
RAP Last Order Approved:	Not reported
RA Task ID:	76375
RA Cleanup Responsible:	-
RA Funding Eligibility Type:	-
RA Years to Complete:	Not reported
RA Actual Cost:	Not reported
District:	SWD
Facility ID:	8837986
Facility Status:	OPEN
Facility Type:	T - Bulk Product Terminal Facility -
County:	HILLSBOROUGH
County ID:	29
Cleanup Eligibility Status:	E
Source Effective Date:	10-05-2009
Discharge Date:	02-19-1993
Cleanup Required:	R - CLEANUP REQUIRED
Discharge Cleanup Status:	SA - SA ONGOING
Disch Cleanup Status Date:	09-03-2002
SRC Action Type:	NFA - NO FURTHER ACTION
SRC Submit Date:	09-15-2009
SRC Review Date:	09-30-2009
SRC Completion Status:	I - INCOMPLETE
SRC Issue Date:	Not reported
SRC Comment:	Not reported
Cleanup Work Status:	INACTIVE
Site Mgr:	DOWMAN_C
Site Mgr End Date:	Not reported
Tank Office:	PCLP29 - Hillsborough County
SR Task ID:	69709
SR Cleanup Responsible:	RP - RESPONSIBLE PARTY
SR Funding Eligibility Type:	-
SR Actual Cost:	Not reported
SR Completion Date:	Not reported
SR Payment Date:	Not reported
SR Oral Date:	Not reported
SR Written Date:	09-03-2002
SR Soil Removal:	Y
SR Free Product Removal:	Not reported
SR Soil Tonnage Removed:	17
SR Soil Treatment:	Y
SR Other Treatment:	Not reported
SR Alternate Proc Received Date:	Not reported
SR Alternate Procedure Status:	Not reported
SR Alternate Procedure Status Date:	Not reported
SR Alternate Procedure Comments:	Not reported
SA Task ID:	69710
SA Cleanup Responsible:	RP - RESPONSIBLE PARTY
SA Funding Eligibility Type:	-
SA Actual Cost:	Not reported
SA Completion Date:	Not reported
SA Payment Date:	Not reported
RAP Task ID:	Not reported
RAP Cleanup Responsible ID:	-
RAP Funding Eligibility Type:	-

Map ID
Direction
Distance
Elevation

MAP FINDINGS

Site

Database(s)

EDR ID Number
EPA ID Number

MPLX TERMINALS LLC - TAMPA TRMNL (Continued)

S101225294

RAP Actual Cost: Not reported
RAP Completion Date: Not reported
RAP Payment Date: Not reported
RAP Last Order Approved: Not reported
RA Task ID: 85226
RA Cleanup Responsible: -
RA Funding Eligibility Type: -
RA Years to Complete: Not reported
RA Actual Cost: Not reported
District: SWD
Facility ID: 8837986
Facility Status: OPEN
Facility Type: T - Bulk Product Terminal Facility -
County: HILLSBOROUGH
County ID: 29
Cleanup Eligibility Status: I
Source Effective Date: Not reported
Discharge Date: 03-07-2018
Cleanup Required: R - CLEANUP REQUIRED
Discharge Cleanup Status: RA - RA ONGOING
Disch Cleanup Status Date: 05-07-2018
SRC Action Type: -
SRC Submit Date: Not reported
SRC Review Date: Not reported
SRC Completion Status: -
SRC Issue Date: Not reported
SRC Comment: Not reported
Cleanup Work Status: ACTIVE
Site Mgr: HEINTZ_C
Site Mgr End Date: Not reported
Tank Office: PCLP29 - Hillsborough County
SR Task ID: Not reported
SR Cleanup Responsible: -
SR Funding Eligibility Type: -
SR Actual Cost: Not reported
SR Completion Date: Not reported
SR Payment Date: Not reported
SR Oral Date: Not reported
SR Written Date: Not reported
SR Soil Removal: Not reported
SR Free Product Removal: Not reported
SR Soil Tonnage Removed: Not reported
SR Soil Treatment: Not reported
SR Other Treatment: Not reported
SR Alternate Proc Received Date: Not reported
SR Alternate Procedure Status: Not reported
SR Alternate Procedure Status Date: Not reported
SR Alternate Procedure Comments: Not reported
SA Task ID: Not reported
SA Cleanup Responsible: -
SA Funding Eligibility Type: -
SA Actual Cost: Not reported
SA Completion Date: Not reported
SA Payment Date: Not reported
RAP Task ID: Not reported
RAP Cleanup Responsible ID: -
RAP Funding Eligibility Type: -

Map ID
Direction
Distance
Elevation

MAP FINDINGS

Site

Database(s)

EDR ID Number
EPA ID Number

MPLX TERMINALS LLC - TAMPA TRMNL (Continued)

S101225294

RAP Actual Cost:	Not reported
RAP Completion Date:	Not reported
RAP Payment Date:	Not reported
RAP Last Order Approved:	Not reported
RA Task ID:	95306
RA Cleanup Responsible:	RP - RESPONSIBLE PARTY
RA Funding Eligibility Type:	-
RA Years to Complete:	Not reported
RA Actual Cost:	Not reported
District:	SWD
Facility ID:	8837986
Facility Status:	OPEN
Facility Type:	T - Bulk Product Terminal Facility -
County:	HILLSBOROUGH
County ID:	29
Cleanup Eligibility Status:	I
Source Effective Date:	Not reported
Discharge Date:	03-16-2018
Cleanup Required:	R - CLEANUP REQUIRED
Discharge Cleanup Status:	RA - RA ONGOING
Disch Cleanup Status Date:	05-16-2018
SRC Action Type:	-
SRC Submit Date:	Not reported
SRC Review Date:	Not reported
SRC Completion Status:	-
SRC Issue Date:	Not reported
SRC Comment:	Not reported
Cleanup Work Status:	ACTIVE
Site Mgr:	HEINTZ_C
Site Mgr End Date:	Not reported
Tank Office:	PCLP29 - Hillsborough County
SR Task ID:	Not reported
SR Cleanup Responsible:	-
SR Funding Eligibility Type:	-
SR Actual Cost:	Not reported
SR Completion Date:	Not reported
SR Payment Date:	Not reported
SR Oral Date:	Not reported
SR Written Date:	Not reported
SR Soil Removal:	Not reported
SR Free Product Removal:	Not reported
SR Soil Tonnage Removed:	Not reported
SR Soil Treatment:	Not reported
SR Other Treatment:	Not reported
SR Alternate Proc Received Date:	Not reported
SR Alternate Procedure Status:	Not reported
SR Alternate Procedure Status Date:	Not reported
SR Alternate Procedure Comments:	Not reported
SA Task ID:	Not reported
SA Cleanup Responsible:	-
SA Funding Eligibility Type:	-
SA Actual Cost:	Not reported
SA Completion Date:	Not reported
SA Payment Date:	Not reported
RAP Task ID:	Not reported
RAP Cleanup Responsible ID:	-
RAP Funding Eligibility Type:	-

Map ID
Direction
Distance
Elevation

MAP FINDINGS

Site

Database(s)

EDR ID Number
EPA ID Number

MPLX TERMINALS LLC - TAMPA TRMNL (Continued)

S101225294

RAP Actual Cost:	Not reported
RAP Completion Date:	Not reported
RAP Payment Date:	Not reported
RAP Last Order Approved:	Not reported
RA Task ID:	95329
RA Cleanup Responsible:	RP - RESPONSIBLE PARTY
RA Funding Eligibility Type:	-
RA Years to Complete:	Not reported
RA Actual Cost:	Not reported
District:	SWD
Facility ID:	8837986
Facility Status:	OPEN
Facility Type:	T - Bulk Product Terminal Facility -
County:	HILLSBOROUGH
County ID:	29
Cleanup Eligibility Status:	I
Source Effective Date:	12-10-1998
Discharge Date:	03-17-1998
Cleanup Required:	R - CLEANUP REQUIRED
Discharge Cleanup Status:	NFA - NFA COMPLETE
Disch Cleanup Status Date:	12-15-1998
SRC Action Type:	NFA - NO FURTHER ACTION
SRC Submit Date:	11-25-1998
SRC Review Date:	12-10-1998
SRC Completion Status:	A - APPROVED
SRC Issue Date:	12-15-1998
SRC Comment:	Not reported
Cleanup Work Status:	COMPLETED
Site Mgr:	MCKELVEY_M
Site Mgr End Date:	11-07-2000
Tank Office:	PCLP29 - Hillsborough County
SR Task ID:	59901
SR Cleanup Responsible:	RP - RESPONSIBLE PARTY
SR Funding Eligibility Type:	-
SR Actual Cost:	Not reported
SR Completion Date:	Not reported
SR Payment Date:	Not reported
SR Oral Date:	03-17-1998
SR Written Date:	05-08-1998
SR Soil Removal:	Not reported
SR Free Product Removal:	Y
SR Soil Tonnage Removed:	Not reported
SR Soil Treatment:	Not reported
SR Other Treatment:	Not reported
SR Alternate Proc Received Date:	Not reported
SR Alternate Procedure Status:	Not reported
SR Alternate Procedure Status Date:	Not reported
SR Alternate Procedure Comments:	Not reported
SA Task ID:	60103
SA Cleanup Responsible:	RP - RESPONSIBLE PARTY
SA Funding Eligibility Type:	-
SA Actual Cost:	Not reported
SA Completion Date:	Not reported
SA Payment Date:	Not reported
RAP Task ID:	Not reported
RAP Cleanup Responsible ID:	-
RAP Funding Eligibility Type:	-

Map ID
Direction
Distance
Elevation

MAP FINDINGS

Site

Database(s)

EDR ID Number
EPA ID Number

MPLX TERMINALS LLC - TAMPA TRMNL (Continued)

S101225294

RAP Actual Cost:	Not reported
RAP Completion Date:	Not reported
RAP Payment Date:	Not reported
RAP Last Order Approved:	Not reported
RA Task ID:	60104
RA Cleanup Responsible:	RP - RESPONSIBLE PARTY
RA Funding Eligibility Type:	-
RA Years to Complete:	0
RA Actual Cost:	Not reported
District:	SWD
Facility ID:	8837986
Facility Status:	OPEN
Facility Type:	T - Bulk Product Terminal Facility -
County:	HILLSBOROUGH
County ID:	29
Cleanup Eligibility Status:	E
Source Effective Date:	Not reported
Discharge Date:	04-07-1991
Cleanup Required:	R - CLEANUP REQUIRED
Discharge Cleanup Status:	SA - SA ONGOING
Disch Cleanup Status Date:	09-03-2002
SRC Action Type:	-
SRC Submit Date:	Not reported
SRC Review Date:	Not reported
SRC Completion Status:	-
SRC Issue Date:	Not reported
SRC Comment:	Not reported
Cleanup Work Status:	INACTIVE
Site Mgr:	DOWMAN_C
Site Mgr End Date:	Not reported
Tank Office:	PCLP29 - Hillsborough County
SR Task ID:	69704
SR Cleanup Responsible:	RP - RESPONSIBLE PARTY
SR Funding Eligibility Type:	-
SR Actual Cost:	Not reported
SR Completion Date:	Not reported
SR Payment Date:	Not reported
SR Oral Date:	Not reported
SR Written Date:	09-03-2002
SR Soil Removal:	Y
SR Free Product Removal:	Y
SR Soil Tonnage Removed:	143
SR Soil Treatment:	Not reported
SR Other Treatment:	NO DISPOSAL RECORDS
SR Alternate Proc Received Date:	Not reported
SR Alternate Procedure Status:	Not reported
SR Alternate Procedure Status Date:	Not reported
SR Alternate Procedure Comments:	Not reported
SA Task ID:	69705
SA Cleanup Responsible:	RP - RESPONSIBLE PARTY
SA Funding Eligibility Type:	-
SA Actual Cost:	Not reported
SA Completion Date:	Not reported
SA Payment Date:	Not reported
RAP Task ID:	Not reported
RAP Cleanup Responsible ID:	-
RAP Funding Eligibility Type:	-

Map ID
Direction
Distance
Elevation

MAP FINDINGS

Site

Database(s)

EDR ID Number
EPA ID Number

MPLX TERMINALS LLC - TAMPA TRMNL (Continued)

S101225294

RAP Actual Cost:	Not reported
RAP Completion Date:	Not reported
RAP Payment Date:	Not reported
RAP Last Order Approved:	Not reported
RA Task ID:	Not reported
RA Cleanup Responsible:	-
RA Funding Eligibility Type:	-
RA Years to Complete:	Not reported
RA Actual Cost:	Not reported
District:	SWD
Facility ID:	8837986
Facility Status:	OPEN
Facility Type:	T - Bulk Product Terminal Facility -
County:	HILLSBOROUGH
County ID:	29
Cleanup Eligibility Status:	E
Source Effective Date:	Not reported
Discharge Date:	04-11-1991
Cleanup Required:	R - CLEANUP REQUIRED
Discharge Cleanup Status:	SA - SA ONGOING
Disch Cleanup Status Date:	09-03-2002
SRC Action Type:	-
SRC Submit Date:	Not reported
SRC Review Date:	Not reported
SRC Completion Status:	-
SRC Issue Date:	Not reported
SRC Comment:	Not reported
Cleanup Work Status:	INACTIVE
Site Mgr:	DOWMAN_C
Site Mgr End Date:	Not reported
Tank Office:	PCLP29 - Hillsborough County
SR Task ID:	69706
SR Cleanup Responsible:	RP - RESPONSIBLE PARTY
SR Funding Eligibility Type:	-
SR Actual Cost:	Not reported
SR Completion Date:	Not reported
SR Payment Date:	Not reported
SR Oral Date:	Not reported
SR Written Date:	09-03-2002
SR Soil Removal:	Not reported
SR Free Product Removal:	Not reported
SR Soil Tonnage Removed:	Not reported
SR Soil Treatment:	Not reported
SR Other Treatment:	NO DISPOSAL RECORDS
SR Alternate Proc Received Date:	Not reported
SR Alternate Procedure Status:	Not reported
SR Alternate Procedure Status Date:	Not reported
SR Alternate Procedure Comments:	Not reported
SA Task ID:	69707
SA Cleanup Responsible:	RP - RESPONSIBLE PARTY
SA Funding Eligibility Type:	-
SA Actual Cost:	Not reported
SA Completion Date:	Not reported
SA Payment Date:	Not reported
RAP Task ID:	Not reported
RAP Cleanup Responsible ID:	-
RAP Funding Eligibility Type:	-

Map ID
Direction
Distance
Elevation

MAP FINDINGS

Site

Database(s)

EDR ID Number
EPA ID Number

MPLX TERMINALS LLC - TAMPA TRMNL (Continued)

S101225294

RAP Actual Cost: Not reported
RAP Completion Date: Not reported
RAP Payment Date: Not reported
RAP Last Order Approved: Not reported
RA Task ID: Not reported
RA Cleanup Responsible: -
RA Funding Eligibility Type: -
RA Years to Complete: Not reported
RA Actual Cost: Not reported
District: SWD
Facility ID: 8837986
Facility Status: OPEN
Facility Type: T - Bulk Product Terminal Facility -
County: HILLSBOROUGH
County ID: 29
Cleanup Eligibility Status: I
Source Effective Date: 06-04-2014
Discharge Date: 06-02-1999
Cleanup Required: R - CLEANUP REQUIRED
Discharge Cleanup Status: LNFA - LOW SCORE SITE INITIATIVE NO FURTHER ACTION
Disch Cleanup Status Date: 06-18-2014
SRC Action Type: LNFA - LSSI NO FURTHER ACTION
SRC Submit Date: 05-14-2014
SRC Review Date: 06-04-2014
SRC Completion Status: A - APPROVED
SRC Issue Date: 06-18-2014
SRC Comment: Not reported
Cleanup Work Status: COMPLETED
Site Mgr: HEINTZ_C
Site Mgr End Date: 06-18-2014
Tank Office: PCLP29 - Hillsborough County
SR Task ID: 61007
SR Cleanup Responsible: RP - RESPONSIBLE PARTY
SR Funding Eligibility Type: -
SR Actual Cost: Not reported
SR Completion Date: Not reported
SR Payment Date: Not reported
SR Oral Date: Not reported
SR Written Date: 07-26-1999
SR Soil Removal: Y
SR Free Product Removal: N
SR Soil Tonnage Removed: 38
SR Soil Treatment: Not reported
SR Other Treatment: LANDFILLED
SR Alternate Proc Received Date: Not reported
SR Alternate Procedure Status: Not reported
SR Alternate Procedure Status Date: Not reported
SR Alternate Procedure Comments: Not reported
SA Task ID: 61008
SA Cleanup Responsible: RP - RESPONSIBLE PARTY
SA Funding Eligibility Type: -
SA Actual Cost: Not reported
SA Completion Date: Not reported
SA Payment Date: Not reported
RAP Task ID: 68836
RAP Cleanup Responsible ID: RP - RESPONSIBLE PARTY
RAP Funding Eligibility Type: -

Map ID
Direction
Distance
Elevation

MAP FINDINGS

Site

Database(s)

EDR ID Number
EPA ID Number

MPLX TERMINALS LLC - TAMPA TRMNL (Continued)

S101225294

RAP Actual Cost: Not reported
RAP Completion Date: 08-11-2004
RAP Payment Date: Not reported
RAP Last Order Approved: Not reported
RA Task ID: 76970
RA Cleanup Responsible: RP - RESPONSIBLE PARTY
RA Funding Eligibility Type: -
RA Years to Complete: 0
RA Actual Cost: Not reported
District: SWD
Facility ID: 8837986
Facility Status: OPEN
Facility Type: T - Bulk Product Terminal Facility -
County: HILLSBOROUGH
County ID: 29
Cleanup Eligibility Status: I
Source Effective Date: 06-18-2012
Discharge Date: 07-10-2009
Cleanup Required: R - CLEANUP REQUIRED
Discharge Cleanup Status: SRCR - SRCR COMPLETE
Disch Cleanup Status Date: 07-10-2012
SRC Action Type: SRCR - SITE REHABILITATION COMPLETION REPORT
SRC Submit Date: 06-11-2012
SRC Review Date: 06-13-2012
SRC Completion Status: A - APPROVED
SRC Issue Date: 07-10-2012
SRC Comment: Not reported
Cleanup Work Status: COMPLETED
Site Mgr: HEINTZ_C
Site Mgr End Date: 06-13-2012
Tank Office: PCLP29 - Hillsborough County
SR Task ID: 85204
SR Cleanup Responsible: RP - RESPONSIBLE PARTY
SR Funding Eligibility Type: -
SR Actual Cost: Not reported
SR Completion Date: Not reported
SR Payment Date: Not reported
SR Oral Date: Not reported
SR Written Date: 01-19-2010
SR Soil Removal: Y
SR Free Product Removal: N
SR Soil Tonnage Removed: 54
SR Soil Treatment: N
SR Other Treatment: 11075 GALS PCW
SR Alternate Proc Received Date: 09-16-2009
SR Alternate Procedure Status: A
SR Alternate Procedure Status Date: 09-29-2009
SR Alternate Procedure Comments: AP&R APPROVAL ORDER ISSUED BY FDEP BPSS
SA Task ID: 85205
SA Cleanup Responsible: RP - RESPONSIBLE PARTY
SA Funding Eligibility Type: -
SA Actual Cost: Not reported
SA Completion Date: Not reported
SA Payment Date: Not reported
RAP Task ID: 85206
RAP Cleanup Responsible ID: RP - RESPONSIBLE PARTY
RAP Funding Eligibility Type: -

Map ID
Direction
Distance
Elevation

MAP FINDINGS

Site

Database(s)

EDR ID Number
EPA ID Number

MPLX TERMINALS LLC - TAMPA TRMNL (Continued)

S101225294

RAP Actual Cost:	Not reported
RAP Completion Date:	09-29-2009
RAP Payment Date:	Not reported
RAP Last Order Approved:	Not reported
RA Task ID:	85669
RA Cleanup Responsible:	RP - RESPONSIBLE PARTY
RA Funding Eligibility Type:	-
RA Years to Complete:	0
RA Actual Cost:	Not reported
District:	SWD
Facility ID:	8837986
Facility Status:	OPEN
Facility Type:	T - Bulk Product Terminal Facility -
County:	HILLSBOROUGH
County ID:	29
Cleanup Eligibility Status:	I
Source Effective Date:	Not reported
Discharge Date:	07-11-2006
Cleanup Required:	R - CLEANUP REQUIRED
Discharge Cleanup Status:	RA - RA ONGOING
Disch Cleanup Status Date:	07-25-2006
SRC Action Type:	NFAC - NO FURTHER ACTION WITH CONDITIONS
SRC Submit Date:	03-15-2017
SRC Review Date:	05-18-2017
SRC Completion Status:	P - PENDING
SRC Issue Date:	Not reported
SRC Comment:	Not reported
Cleanup Work Status:	INACTIVE
Site Mgr:	HEINTZ_C
Site Mgr End Date:	Not reported
Tank Office:	PCLP29 - Hillsborough County
SR Task ID:	79800
SR Cleanup Responsible:	RP - RESPONSIBLE PARTY
SR Funding Eligibility Type:	-
SR Actual Cost:	Not reported
SR Completion Date:	Not reported
SR Payment Date:	Not reported
SR Oral Date:	Not reported
SR Written Date:	09-22-2006
SR Soil Removal:	Y
SR Free Product Removal:	Y
SR Soil Tonnage Removed:	94
SR Soil Treatment:	N
SR Other Treatment:	LANDFILL; O/W SEPARA
SR Alternate Proc Received Date:	Not reported
SR Alternate Procedure Status:	Not reported
SR Alternate Procedure Status Date:	Not reported
SR Alternate Procedure Comments:	Not reported
SA Task ID:	79918
SA Cleanup Responsible:	RP - RESPONSIBLE PARTY
SA Funding Eligibility Type:	-
SA Actual Cost:	Not reported
SA Completion Date:	Not reported
SA Payment Date:	Not reported
RAP Task ID:	81628
RAP Cleanup Responsible ID:	-
RAP Funding Eligibility Type:	-

Map ID
Direction
Distance
Elevation

MAP FINDINGS

Site

Database(s)

EDR ID Number
EPA ID Number

MPLX TERMINALS LLC - TAMPA TRMNL (Continued)

S101225294

RAP Actual Cost:	Not reported
RAP Completion Date:	05-12-2010
RAP Payment Date:	Not reported
RAP Last Order Approved:	Not reported
RA Task ID:	79395
RA Cleanup Responsible:	RP - RESPONSIBLE PARTY
RA Funding Eligibility Type:	-
RA Years to Complete:	Not reported
RA Actual Cost:	Not reported
District:	SWD
Facility ID:	8837986
Facility Status:	OPEN
Facility Type:	T - Bulk Product Terminal Facility -
County:	HILLSBOROUGH
County ID:	29
Cleanup Eligibility Status:	I
Source Effective Date:	Not reported
Discharge Date:	10-04-1991
Cleanup Required:	N - NO CLEANUP REQUIRED
Discharge Cleanup Status:	NREQ - CLEANUP NOT REQUIRED
Disch Cleanup Status Date:	04-29-2003
SRC Action Type:	-
SRC Submit Date:	Not reported
SRC Review Date:	Not reported
SRC Completion Status:	-
SRC Issue Date:	Not reported
SRC Comment:	Not reported
Cleanup Work Status:	COMPLETED
Site Mgr:	Not reported
Site Mgr End Date:	Not reported
Tank Office:	-
SR Task ID:	Not reported
SR Cleanup Responsible:	-
SR Funding Eligibility Type:	-
SR Actual Cost:	Not reported
SR Completion Date:	Not reported
SR Payment Date:	Not reported
SR Oral Date:	Not reported
SR Written Date:	Not reported
SR Soil Removal:	Not reported
SR Free Product Removal:	Not reported
SR Soil Tonnage Removed:	Not reported
SR Soil Treatment:	Not reported
SR Other Treatment:	Not reported
SR Alternate Proc Received Date:	Not reported
SR Alternate Procedure Status:	Not reported
SR Alternate Procedure Status Date:	Not reported
SR Alternate Procedure Comments:	Not reported
SA Task ID:	69708
SA Cleanup Responsible:	-
SA Funding Eligibility Type:	-
SA Actual Cost:	Not reported
SA Completion Date:	Not reported
SA Payment Date:	Not reported
RAP Task ID:	Not reported
RAP Cleanup Responsible ID:	-
RAP Funding Eligibility Type:	-

Map ID
Direction
Distance
Elevation

MAP FINDINGS

Site

Database(s)

EDR ID Number
EPA ID Number

MPLX TERMINALS LLC - TAMPA TRMNL (Continued)

S101225294

RAP Actual Cost:	Not reported
RAP Completion Date:	Not reported
RAP Payment Date:	Not reported
RAP Last Order Approved:	Not reported
RA Task ID:	Not reported
RA Cleanup Responsible:	-
RA Funding Eligibility Type:	-
RA Years to Complete:	Not reported
RA Actual Cost:	Not reported
District:	SWD
Facility ID:	8837986
Facility Status:	OPEN
Facility Type:	T - Bulk Product Terminal Facility -
County:	HILLSBOROUGH
County ID:	29
Cleanup Eligibility Status:	E
Source Effective Date:	Not reported
Discharge Date:	12-04-1986
Cleanup Required:	R - CLEANUP REQUIRED
Discharge Cleanup Status:	RAP - RAP ONGOING
Disch Cleanup Status Date:	04-09-1993
SRC Action Type:	-
SRC Submit Date:	Not reported
SRC Review Date:	Not reported
SRC Completion Status:	-
SRC Issue Date:	Not reported
SRC Comment:	Not reported
Cleanup Work Status:	INACTIVE
Site Mgr:	DOWMAN_C
Site Mgr End Date:	Not reported
Tank Office:	PCLP29 - Hillsborough County
SR Task ID:	47668
SR Cleanup Responsible:	RP - RESPONSIBLE PARTY
SR Funding Eligibility Type:	-
SR Actual Cost:	Not reported
SR Completion Date:	Not reported
SR Payment Date:	Not reported
SR Oral Date:	Not reported
SR Written Date:	07-26-1999
SR Soil Removal:	Y
SR Free Product Removal:	Y
SR Soil Tonnage Removed:	Not reported
SR Soil Treatment:	N
SR Other Treatment:	Not reported
SR Alternate Proc Received Date:	Not reported
SR Alternate Procedure Status:	Not reported
SR Alternate Procedure Status Date:	Not reported
SR Alternate Procedure Comments:	NO DOCUMENTATION OF PROPER SOIL TREATMENT
SA Task ID:	47669
SA Cleanup Responsible:	RP - RESPONSIBLE PARTY
SA Funding Eligibility Type:	-
SA Actual Cost:	Not reported
SA Completion Date:	Not reported
SA Payment Date:	Not reported
RAP Task ID:	47670
RAP Cleanup Responsible ID:	RP - RESPONSIBLE PARTY
RAP Funding Eligibility Type:	-

Map ID
Direction
Distance
Elevation

MAP FINDINGS

Site

Database(s)

EDR ID Number
EPA ID Number

MPLX TERMINALS LLC - TAMPA TRMNL (Continued)

S101225294

RAP Actual Cost: Not reported
RAP Completion Date: 10-31-2007
RAP Payment Date: Not reported
RAP Last Order Approved: Not reported
RA Task ID: 60110
RA Cleanup Responsible: -
RA Funding Eligibility Type: -
RA Years to Complete: 0
RA Actual Cost: Not reported
District: SWD
Facility ID: 8837986
Facility Status: OPEN
Facility Type: T - Bulk Product Terminal Facility -
County: HILLSBOROUGH
County ID: 29
Cleanup Eligibility Status: I
Source Effective Date: Not reported
Discharge Date: 12-16-1997
Cleanup Required: N - NO CLEANUP REQUIRED
Discharge Cleanup Status: NREQ - CLEANUP NOT REQUIRED
Disch Cleanup Status Date: 10-14-2002
SRC Action Type: -
SRC Submit Date: Not reported
SRC Review Date: Not reported
SRC Completion Status: -
SRC Issue Date: Not reported
SRC Comment: Not reported
Cleanup Work Status: COMPLETED
Site Mgr: Not reported
Site Mgr End Date: Not reported
Tank Office: -
SR Task ID: Not reported
SR Cleanup Responsible: -
SR Funding Eligibility Type: -
SR Actual Cost: Not reported
SR Completion Date: Not reported
SR Payment Date: Not reported
SR Oral Date: Not reported
SR Written Date: Not reported
SR Soil Removal: Not reported
SR Free Product Removal: Not reported
SR Soil Tonnage Removed: Not reported
SR Soil Treatment: Not reported
SR Other Treatment: Not reported
SR Alternate Proc Received Date: Not reported
SR Alternate Procedure Status: Not reported
SR Alternate Procedure Status Date: Not reported
SR Alternate Procedure Comments: Not reported
SA Task ID: 69711
SA Cleanup Responsible: -
SA Funding Eligibility Type: -
SA Actual Cost: Not reported
SA Completion Date: Not reported
SA Payment Date: Not reported
RAP Task ID: Not reported
RAP Cleanup Responsible ID: -
RAP Funding Eligibility Type: -

Map ID
Direction
Distance
Elevation

MAP FINDINGS

Site

Database(s)

EDR ID Number
EPA ID Number

MPLX TERMINALS LLC - TAMPA TRMNL (Continued)

S101225294

RAP Actual Cost: Not reported
RAP Completion Date: Not reported
RAP Payment Date: Not reported
RAP Last Order Approved: Not reported
RA Task ID: Not reported
RA Cleanup Responsible: -
RA Funding Eligibility Type: -
RA Years to Complete: Not reported
RA Actual Cost: Not reported
District: SWD
Facility ID: 8837986
Facility Status: OPEN
Facility Type: T - Bulk Product Terminal Facility -
County: HILLSBOROUGH
County ID: 29
Cleanup Eligibility Status: I
Source Effective Date: Not reported
Discharge Date: 12-20-2006
Cleanup Required: N - NO CLEANUP REQUIRED
Discharge Cleanup Status: NREQ - CLEANUP NOT REQUIRED
Disch Cleanup Status Date: 08-30-2007
SRC Action Type: -
SRC Submit Date: Not reported
SRC Review Date: Not reported
SRC Completion Status: -
SRC Issue Date: Not reported
SRC Comment: Not reported
Cleanup Work Status: COMPLETED
Site Mgr: Not reported
Site Mgr End Date: Not reported
Tank Office: -
SR Task ID: Not reported
SR Cleanup Responsible: -
SR Funding Eligibility Type: -
SR Actual Cost: Not reported
SR Completion Date: Not reported
SR Payment Date: Not reported
SR Oral Date: Not reported
SR Written Date: Not reported
SR Soil Removal: Not reported
SR Free Product Removal: Not reported
SR Soil Tonnage Removed: Not reported
SR Soil Treatment: Not reported
SR Other Treatment: Not reported
SR Alternate Proc Received Date: Not reported
SR Alternate Procedure Status: Not reported
SR Alternate Procedure Status Date: Not reported
SR Alternate Procedure Comments: Not reported
SA Task ID: 81582
SA Cleanup Responsible: -
SA Funding Eligibility Type: -
SA Actual Cost: Not reported
SA Completion Date: Not reported
SA Payment Date: Not reported
RAP Task ID: Not reported
RAP Cleanup Responsible ID: -
RAP Funding Eligibility Type: -

Map ID
Direction
Distance
Elevation

MAP FINDINGS

Site

Database(s)

EDR ID Number
EPA ID Number

MPLX TERMINALS LLC - TAMPA TRMNL (Continued)

S101225294

RAP Actual Cost: Not reported
RAP Completion Date: Not reported
RAP Payment Date: Not reported
RAP Last Order Approved: Not reported
RA Task ID: Not reported
RA Cleanup Responsible: -
RA Funding Eligibility Type: -
RA Years to Complete: Not reported
RA Actual Cost: Not reported
District: SWD
Facility ID: 8837986
Facility Status: OPEN
Facility Type: T - Bulk Product Terminal Facility -
County: HILLSBOROUGH
County ID: 29
Cleanup Eligibility Status: I
Source Effective Date: 12-10-1998
Discharge Date: 12-27-1997
Cleanup Required: R - CLEANUP REQUIRED
Discharge Cleanup Status: NFA - NFA COMPLETE
Disch Cleanup Status Date: 12-15-1998
SRC Action Type: NFA - NO FURTHER ACTION
SRC Submit Date: 11-25-1998
SRC Review Date: 12-10-1998
SRC Completion Status: A - APPROVED
SRC Issue Date: 12-15-1998
SRC Comment: Not reported
Cleanup Work Status: COMPLETED
Site Mgr: MCKELVEY_M
Site Mgr End Date: 11-07-2000
Tank Office: PCLP29 - Hillsborough County
SR Task ID: 59682
SR Cleanup Responsible: -
SR Funding Eligibility Type: -
SR Actual Cost: Not reported
SR Completion Date: Not reported
SR Payment Date: Not reported
SR Oral Date: Not reported
SR Written Date: 04-06-1998
SR Soil Removal: Y
SR Free Product Removal: Y
SR Soil Tonnage Removed: 44
SR Soil Treatment: Not reported
SR Other Treatment: LANDFILLED
SR Alternate Proc Received Date: Not reported
SR Alternate Procedure Status: Not reported
SR Alternate Procedure Status Date: Not reported
SR Alternate Procedure Comments: Not reported
SA Task ID: 60101
SA Cleanup Responsible: -
SA Funding Eligibility Type: -
SA Actual Cost: Not reported
SA Completion Date: Not reported
SA Payment Date: Not reported
RAP Task ID: Not reported
RAP Cleanup Responsible ID: -
RAP Funding Eligibility Type: -

Map ID
Direction
Distance
Elevation

MAP FINDINGS

Site

Database(s)

EDR ID Number
EPA ID Number

MPLX TERMINALS LLC - TAMPA TRMNL (Continued)

S101225294

RAP Actual Cost: Not reported
RAP Completion Date: Not reported
RAP Payment Date: Not reported
RAP Last Order Approved: Not reported
RA Task ID: 60102
RA Cleanup Responsible: RP - RESPONSIBLE PARTY
RA Funding Eligibility Type: -
RA Years to Complete: 0
RA Actual Cost: Not reported

[Click here for Florida Oculus:](#)

AST:

Name: MPLX TERMINALS LLC - TAMPA TRMNL
Address: 425 S 20TH ST
Facility ID: 8837986
Facility Status: OPEN
Type Description: Bulk Product Terminal Facility
Facility Phone: 8132471459
DEP Contractor Own: P
Region: STATE
Positioning Method: AGPS
Lat/Long (dms): 27 56 46 / 82 26 13

Region: STATE
Positioning Method: ADDM
Lat/Long (dms): 27 56 48.6096 / 82 26 13.0344

Owner:

Owner Id: 72905
Owner Name: MPLX TERMINALS LLC - TT&R HES&S
Owner Address: 539 S MAIN ST
Owner Address 2: ATTN: STORAGE TANK REGIS
Owner City,St,Zip: FINDLAY, OH 45480
Owner Contact: GREG MOORE | TIMOTHY AYDT (419) 421-4422
Owner Phone: 4194213774

Tank Id: 3013
Status: In service
Status Date: 08/01/2013
Install Date: 7/1/1949
Substance: Z
Content Description: Other Non Regulated
Gallons: 1137617
Tank Location: ABOVEGROUND

Tank Id: Not reported
Status: Deleted
Status Date: 04/01/2000
Install Date: 7/1/1954
Substance: Vehicular diesel
Content Description: Vehicular Diesel
Gallons: 1260000
Tank Location: ABOVEGROUND

Tank Id: 3326

Map ID
Direction
Distance
Elevation

MAP FINDINGS

Site

Database(s)

EDR ID Number
EPA ID Number

MPLX TERMINALS LLC - TAMPA TRMNL (Continued)

S101225294

Status: In service
Status Date: 12/01/2001
Install Date: 7/1/1960
Substance: Vehicular diesel
Content Description: Vehicular Diesel
Gallons: 33000
Tank Location: ABOVEGROUND

Construction:

Tank Id: 3326
Construction Category: Primary Construction
Construction Description: Steel

Tank Id: 3326
Construction Category: Overfill/Spill
Construction Description: Level gauges/alarms

Tank Id: 3326
Construction Category: Miscellaneous Attributes
Construction Description: Field erected tank

Tank Id: 3326
Construction Category: Miscellaneous Attributes
Construction Description: Internal lining

Tank Id: 3326
Construction Category: Secondary Containment
Construction Description: DEP approved containment

Monitoring:

Tank ID: 3326
Monitoring Description: SPCC Plan

Tank ID: 3326
Monitoring Description: Visual inspection of ASTs

Tank ID: 3326
Monitoring Description: DEP approved monitoring

Tank ID: 3326
Monitoring Description: Monitor tank bottom space

Tank ID: 3326
Monitoring Description: Annual piping pressure test

Piping:

Tank ID: 3326
Piping Category: Miscellaneous Attributes
Piping Description: Suction piping system

Tank ID: 3326
Piping Category: Miscellaneous Attributes
Piping Description: Pressurized piping system

Tank ID: 3326
Piping Category: Corrosion Protection

Map ID
Direction
Distance
Elevation

MAP FINDINGS

Site

Database(s)

EDR ID Number
EPA ID Number

MPLX TERMINALS LLC - TAMPA TRMNL (Continued)

S101225294

Piping Description: Cathodic protection

Tank ID: 3326
Piping Category: Primary Construction
Piping Description: Steel/galvanized metal

Tank ID: 3326
Piping Category: Miscellaneous Attributes
Piping Description: Abv, no soil contact

Tank ID: 3326
Piping Category: Miscellaneous Attributes
Piping Description: Dispenser liners

Tank Id: 3329
Status: In service
Status Date: 03/19/2002
Install Date: 7/1/1959
Substance: Vehicular diesel
Content Description: Vehicular Diesel
Gallons: 1157142
Tank Location: ABOVEGROUND

Construction:

Tank Id: 3329
Construction Category: Primary Construction
Construction Description: Steel

Tank Id: 3329
Construction Category: Corrosion Protection
Construction Description: Impressed current CP

Tank Id: 3329
Construction Category: Miscellaneous Attributes
Construction Description: Field erected tank

Tank Id: 3329
Construction Category: Overfill/Spill
Construction Description: Level gauges/alarms

Tank Id: 3329
Construction Category: Miscellaneous Attributes
Construction Description: Internal lining

Tank Id: 3329
Construction Category: Secondary Containment
Construction Description: DEP approved containment

Monitoring:

Tank ID: 3329
Monitoring Description: Visual inspection of ASTs

Tank ID: 3329
Monitoring Description: DEP approved monitoring

Tank ID: 3329

Map ID
Direction
Distance
Elevation

MAP FINDINGS

Site

Database(s)

EDR ID Number
EPA ID Number

MPLX TERMINALS LLC - TAMPA TRMNL (Continued)

S101225294

Monitoring Description: Monitor tank bottom space

Tank ID: 3329
Monitoring Description: Annual piping pressure test

Tank ID: 3329
Monitoring Description: SPCC Plan

Piping:

Tank ID: 3329
Piping Category: Corrosion Protection
Piping Description: Cathodic protection

Tank ID: 3329
Piping Category: Corrosion Protection
Piping Description: External protective coating

Tank ID: 3329
Piping Category: Miscellaneous Attributes
Piping Description: Pressurized piping system

Tank ID: 3329
Piping Category: Miscellaneous Attributes
Piping Description: Bulk product system

Tank ID: 3329
Piping Category: Miscellaneous Attributes
Piping Description: Abv, no soil contact

Tank ID: 3329
Piping Category: Primary Construction
Piping Description: Steel/galvanized metal

Tank Id: 357
Status: In service
Status Date: 02/01/2000
Install Date: 7/1/1970
Substance: Unleaded gas
Content Description: Unleaded Gas
Gallons: 1211826
Tank Location: ABOVEGROUND

Construction:

Tank Id: 357
Construction Category: Primary Construction
Construction Description: Steel

Tank Id: 357
Construction Category: Corrosion Protection
Construction Description: Impressed current CP

Tank Id: 357
Construction Category: Overfill/Spill
Construction Description: Level gauges/alarms

Tank Id: 357

Map ID
Direction
Distance
Elevation

MAP FINDINGS

Site

Database(s)

EDR ID Number
EPA ID Number

MPLX TERMINALS LLC - TAMPA TRMNL (Continued)

S101225294

Construction Category: Miscellaneous Attributes
Construction Description: Field erected tank

Tank Id: 357
Construction Category: Secondary Containment
Construction Description: DEP approved containment

Tank Id: 357
Construction Category: Miscellaneous Attributes
Construction Description: Internal lining

Monitoring:
Tank ID: 357
Monitoring Description: DEP approved monitoring

Tank ID: 357
Monitoring Description: Visual inspection of ASTs

Tank ID: 357
Monitoring Description: Monitor tank bottom space

Tank ID: 357
Monitoring Description: SPCC Plan

Tank ID: 357
Monitoring Description: Annual piping pressure test

Piping:
Tank ID: 357
Piping Category: Corrosion Protection
Piping Description: Cathodic protection

Tank ID: 357
Piping Category: Primary Construction
Piping Description: Steel/galvanized metal

Tank ID: 357
Piping Category: Miscellaneous Attributes
Piping Description: Bulk product system

Tank ID: 357
Piping Category: Corrosion Protection
Piping Description: External protective coating

Tank ID: 357
Piping Category: Miscellaneous Attributes
Piping Description: Abv, no soil contact

Tank Id: 3825
Status: Removed
Status Date: 01/01/2000
Install Date: 7/1/1920
Substance: Vehicular diesel
Content Description: Vehicular Diesel
Gallons: 1473696
Tank Location: ABOVEGROUND

Map ID
Direction
Distance
Elevation

MAP FINDINGS

Site

Database(s)

EDR ID Number
EPA ID Number

MPLX TERMINALS LLC - TAMPA TRMNL (Continued)

S101225294

Tank Id: 4321
Status: Closed in place
Status Date: 01/01/2000
Install Date: 7/1/1954
Substance: Unleaded gas
Content Description: Unleaded Gas
Gallons: 1583652
Tank Location: ABOVEGROUND

Tank Id: 4328
Status: In service
Status Date: 03/19/2002
Install Date: 7/1/1959
Substance: Vehicular diesel
Content Description: Vehicular Diesel
Gallons: 1393728
Tank Location: ABOVEGROUND

Construction:

Tank Id: 4328
Construction Category: Primary Construction
Construction Description: Steel

Tank Id: 4328
Construction Category: Overfill/Spill
Construction Description: Level gauges/alarms

Tank Id: 4328
Construction Category: Miscellaneous Attributes
Construction Description: Field erected tank

Tank Id: 4328
Construction Category: Miscellaneous Attributes
Construction Description: Internal lining

Tank Id: 4328
Construction Category: Corrosion Protection
Construction Description: Impressed current CP

Tank Id: 4328
Construction Category: Secondary Containment
Construction Description: DEP approved containment

Monitoring:

Tank ID: 4328
Monitoring Description: Visual inspection of ASTs

Tank ID: 4328
Monitoring Description: DEP approved monitoring

Tank ID: 4328
Monitoring Description: Monitor tank bottom space

Tank ID: 4328
Monitoring Description: Annual piping pressure test

Map ID
Direction
Distance
Elevation

MAP FINDINGS

Site

Database(s)

EDR ID Number
EPA ID Number

MPLX TERMINALS LLC - TAMPA TRMNL (Continued)

S101225294

Tank ID: 4328
Monitoring Description: SPCC Plan

Piping:
Tank ID: 4328
Piping Category: Corrosion Protection
Piping Description: External protective coating

Tank ID: 4328
Piping Category: Miscellaneous Attributes
Piping Description: Bulk product system

Tank ID: 4328
Piping Category: Miscellaneous Attributes
Piping Description: Pressurized piping system

Tank ID: 4328
Piping Category: Corrosion Protection
Piping Description: Cathodic protection

Tank ID: 4328
Piping Category: Miscellaneous Attributes
Piping Description: Abv, no soil contact

Tank ID: 4328
Piping Category: Primary Construction
Piping Description: Steel/galvanized metal

Tank Id: 5422
Status: In service
Status Date: 06/07/2010
Install Date: 7/1/1966
Substance: Unleaded gas
Content Description: Unleaded Gas
Gallons: 2055270
Tank Location: ABOVEGROUND

Construction:
Tank Id: 5422
Construction Category: Primary Construction
Construction Description: Steel

Tank Id: 5422
Construction Category: Overfill/Spill
Construction Description: Level gauges/alarms

Tank Id: 5422
Construction Category: Miscellaneous Attributes
Construction Description: Internal lining

Tank Id: 5422
Construction Category: Secondary Containment
Construction Description: AST containment

Monitoring:
Tank ID: 5422

Map ID
Direction
Distance
Elevation

MAP FINDINGS

Site

Database(s)

EDR ID Number
EPA ID Number

MPLX TERMINALS LLC - TAMPA TRMNL (Continued)

S101225294

Monitoring Description: SPCC Plan

Tank ID: 5422
Monitoring Description: Monitor tank bottom space

Tank ID: 5422
Monitoring Description: DEP approved monitoring

Piping:

Tank ID: 5422
Piping Category: Miscellaneous Attributes
Piping Description: Abv, no soil contact

Tank ID: 5422
Piping Category: Primary Construction
Piping Description: Steel/galvanized metal

Tank Id: 5510
Status: In service
Status Date: 07/10/2002
Install Date: 7/1/1954
Substance: Z
Content Description: Other Non Regulated
Gallons: 2050776
Tank Location: ABOVEGROUND

Tank Id: 5514
Status: In service
Status Date: 11/01/2007
Install Date: 7/1/1954
Substance: 9
Content Description: Ethanol E85
Gallons: 2447088
Tank Location: ABOVEGROUND

Construction:

Tank Id: 5514
Construction Category: Miscellaneous Attributes
Construction Description: Internal lining

Tank Id: 5514
Construction Category: Corrosion Protection
Construction Description: Impressed current CP

Tank Id: 5514
Construction Category: Miscellaneous Attributes
Construction Description: Field erected tank

Tank Id: 5514
Construction Category: Secondary Containment
Construction Description: DEP approved containment

Tank Id: 5514
Construction Category: Primary Construction
Construction Description: Steel

Map ID
Direction
Distance
Elevation

MAP FINDINGS

Site

Database(s)

EDR ID Number
EPA ID Number

MPLX TERMINALS LLC - TAMPA TRMNL (Continued)

S101225294

Tank Id: 5514
Construction Category: Overfill/Spill
Construction Description: Level gauges/alarms

Monitoring:
Tank ID: 5514
Monitoring Description: Visual inspection of ASTs

Tank ID: 5514
Monitoring Description: Annual piping pressure test

Tank ID: 5514
Monitoring Description: SPCC Plan

Tank ID: 5514
Monitoring Description: Monitor tank bottom space

Tank ID: 5514
Monitoring Description: DEP approved monitoring

Piping:
Tank ID: 5514
Piping Category: Corrosion Protection
Piping Description: Cathodic protection

Tank ID: 5514
Piping Category: Miscellaneous Attributes
Piping Description: Abv, no soil contact

Tank ID: 5514
Piping Category: Primary Construction
Piping Description: Steel/galvanized metal

Tank ID: 5514
Piping Category: Miscellaneous Attributes
Piping Description: Pressurized piping system

Tank ID: 5514
Piping Category: Miscellaneous Attributes
Piping Description: Bulk product system

Tank Id: 553
Status: In service
Status Date: 05/01/2006
Install Date: 7/1/1955
Substance: Unleaded gas
Content Description: Unleaded Gas
Gallons: 2247546
Tank Location: ABOVEGROUND

Construction:
Tank Id: 553
Construction Category: Primary Construction
Construction Description: Steel

Tank Id: 553

Map ID
Direction
Distance
Elevation

MAP FINDINGS

Site

Database(s)

EDR ID Number
EPA ID Number

MPLX TERMINALS LLC - TAMPA TRMNL (Continued)

S101225294

Construction Category: Corrosion Protection
Construction Description: Impressed current CP

Tank Id: 553
Construction Category: Secondary Containment
Construction Description: DEP approved containment

Tank Id: 553
Construction Category: Miscellaneous Attributes
Construction Description: Field erected tank

Tank Id: 553
Construction Category: Overfill/Spill
Construction Description: Level gauges/alarms

Tank Id: 553
Construction Category: Miscellaneous Attributes
Construction Description: Internal lining

Monitoring:
Tank ID: 553
Monitoring Description: Visual inspection of ASTs

Tank ID: 553
Monitoring Description: Annual piping pressure test

Tank ID: 553
Monitoring Description: SPCC Plan

Tank ID: 553
Monitoring Description: Monitor tank bottom space

Tank ID: 553
Monitoring Description: DEP approved monitoring

Piping:
Tank ID: 553
Piping Category: Miscellaneous Attributes
Piping Description: Pressurized piping system

Tank ID: 553
Piping Category: Miscellaneous Attributes
Piping Description: Abv, no soil contact

Tank ID: 553
Piping Category: Primary Construction
Piping Description: Steel/galvanized metal

Tank ID: 553
Piping Category: Corrosion Protection
Piping Description: Cathodic protection

Tank ID: 553
Piping Category: Miscellaneous Attributes
Piping Description: Bulk product system

Map ID
Direction
Distance
Elevation

MAP FINDINGS

Site

Database(s)

EDR ID Number
EPA ID Number

MPLX TERMINALS LLC - TAMPA TRMNL (Continued)

S101225294

Tank Id: 554
Status: In service
Status Date: 12/18/1996
Install Date: 7/1/1955
Substance: Unleaded gas
Content Description: Unleaded Gas
Gallons: 2065350
Tank Location: ABOVEGROUND

Construction:

Tank Id: 554
Construction Category: Primary Construction
Construction Description: Steel

Tank Id: 554
Construction Category: Overfill/Spill
Construction Description: Level gauges/alarms

Tank Id: 554
Construction Category: Corrosion Protection
Construction Description: Impressed current CP

Tank Id: 554
Construction Category: Miscellaneous Attributes
Construction Description: Field erected tank

Tank Id: 554
Construction Category: Miscellaneous Attributes
Construction Description: Internal lining

Tank Id: 554
Construction Category: Secondary Containment
Construction Description: DEP approved containment

Monitoring:

Tank ID: 554
Monitoring Description: Visual inspection of ASTs

Tank ID: 554
Monitoring Description: DEP approved monitoring

Tank ID: 554
Monitoring Description: Monitor tank bottom space

Tank ID: 554
Monitoring Description: Annual piping pressure test

Tank ID: 554
Monitoring Description: SPCC Plan

Piping:

Tank ID: 554
Piping Category: Primary Construction
Piping Description: Steel/galvanized metal

Tank ID: 554

Map ID
Direction
Distance
Elevation

MAP FINDINGS

Site

Database(s)

EDR ID Number
EPA ID Number

MPLX TERMINALS LLC - TAMPA TRMNL (Continued)

S101225294

Piping Category: Corrosion Protection
Piping Description: Cathodic protection

Tank ID: 554
Piping Category: Miscellaneous Attributes
Piping Description: Abv, no soil contact

Tank ID: 554
Piping Category: Miscellaneous Attributes
Piping Description: Pressurized piping system

Tank ID: 554
Piping Category: Corrosion Protection
Piping Description: External protective coating

Tank Id: 8011
Status: In service
Status Date: 05/01/1999
Install Date: 7/1/1965
Substance: Vehicular diesel
Content Description: Vehicular Diesel
Gallons: 3094266
Tank Location: ABOVEGROUND

Construction:

Tank Id: 8011
Construction Category: Primary Construction
Construction Description: Steel

Tank Id: 8011
Construction Category: Corrosion Protection
Construction Description: Impressed current CP

Tank Id: 8011
Construction Category: Miscellaneous Attributes
Construction Description: Field erected tank

Tank Id: 8011
Construction Category: Overfill/Spill
Construction Description: Level gauges/alarms

Tank Id: 8011
Construction Category: Miscellaneous Attributes
Construction Description: Internal lining

Tank Id: 8011
Construction Category: Secondary Containment
Construction Description: DEP approved containment

Monitoring:

Tank ID: 8011
Monitoring Description: Annual piping pressure test

Tank ID: 8011
Monitoring Description: DEP approved monitoring

Map ID
Direction
Distance
Elevation

MAP FINDINGS

Site

Database(s)

EDR ID Number
EPA ID Number

MPLX TERMINALS LLC - TAMPA TRMNL (Continued)

S101225294

Tank ID: 8011
Monitoring Description: SPCC Plan

Tank ID: 8011
Monitoring Description: Monitor tank bottom space

Tank ID: 8011
Monitoring Description: Visual inspection of ASTs

Piping:
Tank ID: 8011
Piping Category: Corrosion Protection
Piping Description: External protective coating

Tank ID: 8011
Piping Category: Miscellaneous Attributes
Piping Description: Bulk product system

Tank ID: 8011
Piping Category: Miscellaneous Attributes
Piping Description: Pressurized piping system

Tank ID: 8011
Piping Category: Corrosion Protection
Piping Description: Cathodic protection

Tank ID: 8011
Piping Category: Primary Construction
Piping Description: Steel/galvanized metal

Tank ID: 8011
Piping Category: Miscellaneous Attributes
Piping Description: Abv, no soil contact

Tank Id: 9615
Status: Deleted
Status Date: 08/01/1997
Install Date: 7/1/1955
Substance: Unleaded gas
Content Description: Unleaded Gas
Gallons: 3678612
Tank Location: ABOVEGROUND

Construction:
Tank Id: 9615
Construction Category: Primary Construction
Construction Description: Steel

Tank Id: 9615
Construction Category: Secondary Containment
Construction Description: Synthetic excavation liner

Tank Id: 9615
Construction Category: Secondary Containment
Construction Description: AST containment

Map ID
Direction
Distance
Elevation

MAP FINDINGS

Site

Database(s)

EDR ID Number
EPA ID Number

MPLX TERMINALS LLC - TAMPA TRMNL (Continued)

S101225294

Tank Id: 9615
Construction Category: Miscellaneous Attributes
Construction Description: Field erected tank

Tank Id: 9615
Construction Category: Secondary Containment
Construction Description: DEP approved containment

Monitoring:
Tank ID: 9615
Monitoring Description: Monitor UST/liner space

Piping:
Tank ID: 9615
Piping Category: Miscellaneous Attributes
Piping Description: Abv, no soil contact

Tank ID: 9615
Piping Category: Corrosion Protection
Piping Description: Cathodic protection

Tank ID: 9615
Piping Category: Miscellaneous Attributes
Piping Description: Suction piping system

Tank ID: 9615
Piping Category: Miscellaneous Attributes
Piping Description: Pressurized piping system

Tank Id: 9616
Status: In service
Status Date: Not reported
Install Date: 7/1/1955
Substance: Unleaded gas
Content Description: Unleaded Gas
Gallons: 3332994
Tank Location: ABOVEGROUND

Construction:
Tank Id: 9616
Construction Category: Secondary Containment
Construction Description: Synthetic excavation liner

Tank Id: 9616
Construction Category: Secondary Containment
Construction Description: AST containment

Tank Id: 9616
Construction Category: Primary Construction
Construction Description: Steel

Tank Id: 9616
Construction Category: Miscellaneous Attributes
Construction Description: Field erected tank

Tank Id: 9616

Map ID
Direction
Distance
Elevation

MAP FINDINGS

Site

Database(s)

EDR ID Number
EPA ID Number

MPLX TERMINALS LLC - TAMPA TRMNL (Continued)

S101225294

Construction Category: Miscellaneous Attributes
Construction Description: Internal lining

Tank Id: 9616
Construction Category: Secondary Containment
Construction Description: DEP approved containment

Monitoring:
Tank ID: 9616
Monitoring Description: SPCC Plan

Tank ID: 9616
Monitoring Description: Monitor tank bottom space

Tank ID: 9616
Monitoring Description: Visual inspection of ASTs

Tank ID: 9616
Monitoring Description: Annual piping pressure test

Tank ID: 9616
Monitoring Description: DEP approved monitoring

Piping:
Tank ID: 9616
Piping Category: Miscellaneous Attributes
Piping Description: Bulk product system

Tank ID: 9616
Piping Category: Primary Construction
Piping Description: Steel/galvanized metal

Tank ID: 9616
Piping Category: Miscellaneous Attributes
Piping Description: Pressurized piping system

Tank ID: 9616
Piping Category: Miscellaneous Attributes
Piping Description: Abv, no soil contact

Tank ID: 9616
Piping Category: Miscellaneous Attributes
Piping Description: Suction piping system

Tank ID: 9616
Piping Category: Corrosion Protection
Piping Description: Cathodic protection

Tank Id: 9617
Status: In service
Status Date: 01/26/2000
Install Date: 7/1/1957
Substance: Unleaded gas
Content Description: Unleaded Gas
Gallons: 3207288
Tank Location: ABOVEGROUND

Map ID
Direction
Distance
Elevation

MAP FINDINGS

Site

Database(s)

EDR ID Number
EPA ID Number

MPLX TERMINALS LLC - TAMPA TRMNL (Continued)

S101225294

Construction:

Tank Id: 9617
Construction Category: Primary Construction
Construction Description: Steel

Tank Id: 9617
Construction Category: Miscellaneous Attributes
Construction Description: Field erected tank

Tank Id: 9617
Construction Category: Miscellaneous Attributes
Construction Description: Internal lining

Tank Id: 9617
Construction Category: Overfill/Spill
Construction Description: Level gauges/alarms

Tank Id: 9617
Construction Category: Corrosion Protection
Construction Description: Impressed current CP

Tank Id: 9617
Construction Category: Secondary Containment
Construction Description: DEP approved containment

Monitoring:

Tank ID: 9617
Monitoring Description: Annual piping pressure test

Tank ID: 9617
Monitoring Description: SPCC Plan

Tank ID: 9617
Monitoring Description: Visual inspection of ASTs

Tank ID: 9617
Monitoring Description: Monitor tank bottom space

Tank ID: 9617
Monitoring Description: DEP approved monitoring

Piping:

Tank ID: 9617
Piping Category: Corrosion Protection
Piping Description: External protective coating

Tank ID: 9617
Piping Category: Corrosion Protection
Piping Description: Cathodic protection

Tank ID: 9617
Piping Category: Miscellaneous Attributes
Piping Description: Suction piping system

Tank ID: 9617
Piping Category: Miscellaneous Attributes

Map ID
Direction
Distance
Elevation

MAP FINDINGS

Site

Database(s)

EDR ID Number
EPA ID Number

MPLX TERMINALS LLC - TAMPA TRMNL (Continued)

S101225294

Piping Description: Pressurized piping system

Tank ID: 9617
Piping Category: Miscellaneous Attributes
Piping Description: Abv, no soil contact

Tank ID: 9617
Piping Category: Primary Construction
Piping Description: Steel/galvanized metal

Tank Id: 9618
Status: In service
Status Date: 01/26/2000
Install Date: 7/1/1959
Substance: Unleaded gas
Content Description: Unleaded Gas
Gallons: 3203550
Tank Location: ABOVEGROUND

Construction:

Tank Id: 9618
Construction Category: Primary Construction
Construction Description: Steel

Tank Id: 9618
Construction Category: Miscellaneous Attributes
Construction Description: Field erected tank

Tank Id: 9618
Construction Category: Miscellaneous Attributes
Construction Description: Internal lining

Tank Id: 9618
Construction Category: Overfill/Spill
Construction Description: Level gauges/alarms

Tank Id: 9618
Construction Category: Secondary Containment
Construction Description: AST containment

Tank Id: 9618
Construction Category: Secondary Containment
Construction Description: DEP approved containment

Monitoring:

Tank ID: 9618
Monitoring Description: SPCC Plan

Tank ID: 9618
Monitoring Description: Visual inspection of ASTs

Tank ID: 9618
Monitoring Description: Monitor tank bottom space

Tank ID: 9618
Monitoring Description: Electronic line leak detector

Map ID
Direction
Distance
Elevation

MAP FINDINGS

Site

Database(s)

EDR ID Number
EPA ID Number

MPLX TERMINALS LLC - TAMPA TRMNL (Continued)

S101225294

Tank ID: 9618
Monitoring Description: Annual piping pressure test

Tank ID: 9618
Monitoring Description: External piping monitoring

Piping:

Tank ID: 9618
Piping Category: Corrosion Protection
Piping Description: Cathodic protection

Tank ID: 9618
Piping Category: Miscellaneous Attributes
Piping Description: Suction piping system

Tank ID: 9618
Piping Category: Corrosion Protection
Piping Description: External protective coating

Tank ID: 9618
Piping Category: Miscellaneous Attributes
Piping Description: Abv, no soil contact

Tank ID: 9618
Piping Category: Miscellaneous Attributes
Piping Description: Pressurized piping system

Tank ID: 9618
Piping Category: Primary Construction
Piping Description: Steel/galvanized metal

Tank Id: 8019
Status: In service
Status Date: 04/01/2002
Install Date: 7/1/1980
Substance: Unleaded gas
Content Description: Unleaded Gas
Gallons: 2854278
Tank Location: ABOVEGROUND

Construction:

Tank Id: 8019
Construction Category: Primary Construction
Construction Description: Steel

Tank Id: 8019
Construction Category: Corrosion Protection
Construction Description: Impressed current CP

Tank Id: 8019
Construction Category: Miscellaneous Attributes
Construction Description: Field erected tank

Tank Id: 8019
Construction Category: Overfill/Spill
Construction Description: Level gauges/alarms

Map ID
Direction
Distance
Elevation

MAP FINDINGS

Site

Database(s)

EDR ID Number
EPA ID Number

MPLX TERMINALS LLC - TAMPA TRMNL (Continued)

S101225294

Tank Id: 8019
Construction Category: Miscellaneous Attributes
Construction Description: Internal lining

Tank Id: 8019
Construction Category: Secondary Containment
Construction Description: DEP approved containment

Monitoring:

Tank ID: 8019
Monitoring Description: Visual inspection of ASTs

Tank ID: 8019
Monitoring Description: DEP approved monitoring

Tank ID: 8019
Monitoring Description: Monitor tank bottom space

Tank ID: 8019
Monitoring Description: Annual piping pressure test

Tank ID: 8019
Monitoring Description: SPCC Plan

Piping:

Tank ID: 8019
Piping Category: Corrosion Protection
Piping Description: Cathodic protection

Tank ID: 8019
Piping Category: Corrosion Protection
Piping Description: External protective coating

Tank ID: 8019
Piping Category: Miscellaneous Attributes
Piping Description: Abv, no soil contact

Tank ID: 8019
Piping Category: Primary Construction
Piping Description: Steel/galvanized metal

Tank ID: 8019
Piping Category: Miscellaneous Attributes
Piping Description: Pressurized piping system

Tank ID: 8019
Piping Category: Miscellaneous Attributes
Piping Description: Bulk product system

Tank Id: 966
Status: In service
Status Date: 01/26/2000
Install Date: 7/1/1959
Substance: Unleaded gas
Content Description: Unleaded Gas
Gallons: 3271674

Map ID
Direction
Distance
Elevation

MAP FINDINGS

Site

Database(s)

EDR ID Number
EPA ID Number

MPLX TERMINALS LLC - TAMPA TRMNL (Continued)

S101225294

Tank Location: ABOVEGROUND

Construction:

Tank Id: 966
Construction Category: Primary Construction
Construction Description: Steel

Tank Id: 966
Construction Category: Miscellaneous Attributes
Construction Description: Field erected tank

Tank Id: 966
Construction Category: Overfill/Spill
Construction Description: Level gauges/alarms

Tank Id: 966
Construction Category: Secondary Containment
Construction Description: AST containment

Tank Id: 966
Construction Category: Miscellaneous Attributes
Construction Description: Internal lining

Tank Id: 966
Construction Category: Secondary Containment
Construction Description: DEP approved containment

Monitoring:

Tank ID: 966
Monitoring Description: Annual piping pressure test

Tank ID: 966
Monitoring Description: External piping monitoring

Tank ID: 966
Monitoring Description: SPCC Plan

Tank ID: 966
Monitoring Description: Visual inspection of ASTs

Tank ID: 966
Monitoring Description: Monitor tank bottom space

Tank ID: 966
Monitoring Description: Electronic line leak detector

Piping:

Tank ID: 966
Piping Category: Miscellaneous Attributes
Piping Description: Suction piping system

Tank ID: 966
Piping Category: Corrosion Protection
Piping Description: External protective coating

Tank ID: 966

Map ID
Direction
Distance
Elevation

MAP FINDINGS

Site

Database(s)

EDR ID Number
EPA ID Number

MPLX TERMINALS LLC - TAMPA TRMNL (Continued)

S101225294

Piping Category:	Corrosion Protection
Piping Description:	Cathodic protection
Tank ID:	966
Piping Category:	Miscellaneous Attributes
Piping Description:	Pressurized piping system
Tank ID:	966
Piping Category:	Miscellaneous Attributes
Piping Description:	Abv, no soil contact
Tank ID:	966
Piping Category:	Primary Construction
Piping Description:	Steel/galvanized metal
Tank Id:	Not reported
Status:	In service
Status Date:	Not reported
Install Date:	7/1/1981
Substance:	Z
Content Description:	Other Non Regulated
Gallons:	19488
Tank Location:	ABOVEGROUND
Tank Id:	Not reported
Status:	In service
Status Date:	12/01/1994
Install Date:	7/1/1980
Substance:	Petroleum additive
Content Description:	Petroleum Additive
Gallons:	7812
Tank Location:	ABOVEGROUND
Tank Id:	Not reported
Status:	In service
Status Date:	Not reported
Install Date:	7/1/1981
Substance:	Z
Content Description:	Other Non Regulated
Gallons:	19488
Tank Location:	ABOVEGROUND
Tank Id:	Not reported
Status:	In service
Status Date:	Not reported
Install Date:	7/1/1981
Substance:	Petroleum additive
Content Description:	Petroleum Additive
Gallons:	8484
Tank Location:	ABOVEGROUND
Tank Id:	Not reported
Status:	In service
Status Date:	08/01/2005
Install Date:	7/1/1981
Substance:	Petroleum additive
Content Description:	Petroleum Additive

Map ID
Direction
Distance
Elevation

MAP FINDINGS

Site

Database(s)

EDR ID Number
EPA ID Number

MPLX TERMINALS LLC - TAMPA TRMNL (Continued)

S101225294

Gallons: 8484
Tank Location: ABOVEGROUND

Tank Id: 2723
Status: Closed in place
Status Date: 07/01/1939
Install Date: 7/1/1939
Substance: Unleaded gas
Content Description: Unleaded Gas
Gallons: 878724
Tank Location: ABOVEGROUND

Tank Id: 2512
Status: In service
Status Date: 01/26/2000
Install Date: 7/1/1939
Substance: Vehicular diesel
Content Description: Vehicular Diesel
Gallons: 926772
Tank Location: ABOVEGROUND

Construction:

Tank Id: 2512
Construction Category: Primary Construction
Construction Description: Steel

Tank Id: 2512
Construction Category: Overfill/Spill
Construction Description: Level gauges/alarms

Tank Id: 2512
Construction Category: Corrosion Protection
Construction Description: Impressed current CP

Tank Id: 2512
Construction Category: Miscellaneous Attributes
Construction Description: Field erected tank

Tank Id: 2512
Construction Category: Miscellaneous Attributes
Construction Description: Internal lining

Tank Id: 2512
Construction Category: Secondary Containment
Construction Description: DEP approved containment

Monitoring:

Tank ID: 2512
Monitoring Description: Visual inspection of ASTs

Tank ID: 2512
Monitoring Description: DEP approved monitoring

Tank ID: 2512
Monitoring Description: Monitor tank bottom space

Map ID
Direction
Distance
Elevation

MAP FINDINGS

Site

Database(s)

EDR ID Number
EPA ID Number

MPLX TERMINALS LLC - TAMPA TRMNL (Continued)

S101225294

Tank ID: 2512
Monitoring Description: Annual piping pressure test

Tank ID: 2512
Monitoring Description: SPCC Plan

Piping:

Tank ID: 2512
Piping Category: Primary Construction
Piping Description: Steel/galvanized metal

Tank ID: 2512
Piping Category: Miscellaneous Attributes
Piping Description: Abv, no soil contact

Tank ID: 2512
Piping Category: Corrosion Protection
Piping Description: Cathodic protection

Tank ID: 2512
Piping Category: Miscellaneous Attributes
Piping Description: Pressurized piping system

Tank ID: 2512
Piping Category: Corrosion Protection
Piping Description: External protective coating

Tank ID: 2512
Piping Category: Miscellaneous Attributes
Piping Description: Bulk product system

Tank Id: 2424
Status: In service
Status Date: 06/07/2010
Install Date: 7/1/1960
Substance: Vehicular diesel
Content Description: Vehicular Diesel
Gallons: 24000
Tank Location: ABOVEGROUND

Construction:

Tank Id: 2424
Construction Category: Primary Construction
Construction Description: Steel

Tank Id: 2424
Construction Category: Overfill/Spill
Construction Description: Level gauges/alarms

Tank Id: 2424
Construction Category: Miscellaneous Attributes
Construction Description: Internal lining

Tank Id: 2424
Construction Category: Secondary Containment
Construction Description: AST containment

Map ID
Direction
Distance
Elevation

MAP FINDINGS

Site

Database(s)

EDR ID Number
EPA ID Number

MPLX TERMINALS LLC - TAMPA TRMNL (Continued)

S101225294

Monitoring:

Tank ID: 2424
Monitoring Description: SPCC Plan

Tank ID: 2424
Monitoring Description: Monitor tank bottom space

Tank ID: 2424
Monitoring Description: DEP approved monitoring

Piping:

Tank ID: 2424
Piping Category: Primary Construction
Piping Description: Steel/galvanized metal

Tank ID: 2424
Piping Category: Miscellaneous Attributes
Piping Description: Abv, no soil contact

Tank Id: Not reported
Status: In service
Status Date: 11/01/1996
Install Date: 11/1/1996
Substance: Petroleum additive
Content Description: Petroleum Additive
Gallons: 7812
Tank Location: ABOVEGROUND

Tank Id: 252
Status: In service
Status Date: 07/01/1939
Install Date: 7/1/1939
Substance: Vehicular diesel
Content Description: Vehicular Diesel
Gallons: 925680
Tank Location: ABOVEGROUND

Construction:

Tank Id: 252
Construction Category: Secondary Containment
Construction Description: Double wall - tank jacket

Tank Id: 252
Construction Category: Secondary Containment
Construction Description: AST containment

Tank Id: 252
Construction Category: Miscellaneous Attributes
Construction Description: Internal lining

Tank Id: 252
Construction Category: Primary Construction
Construction Description: Steel

Tank Id: 252
Construction Category: Overfill/Spill

Map ID
Direction
Distance
Elevation

MAP FINDINGS

Site

Database(s)

EDR ID Number
EPA ID Number

MPLX TERMINALS LLC - TAMPA TRMNL (Continued)

S101225294

Construction Description: Level gauges/alarms

Tank Id: 252
Construction Category: Corrosion Protection
Construction Description: Impressed current CP

Tank Id: 252
Construction Category: Miscellaneous Attributes
Construction Description: Field erected tank

Tank Id: 252
Construction Category: Secondary Containment
Construction Description: DEP approved containment

Monitoring:
Tank ID: 252
Monitoring Description: Automatic tank gauging - USTs

Tank ID: 252
Monitoring Description: Monitor UST/liner space

Tank ID: 252
Monitoring Description: Monitor dbl wall tank space

Piping:
Tank ID: 252
Piping Category: Miscellaneous Attributes
Piping Description: Abv, no soil contact

Tank ID: 252
Piping Category: Primary Construction
Piping Description: Steel/galvanized metal

Tank ID: 252
Piping Category: Miscellaneous Attributes
Piping Description: Pressurized piping system

Tank ID: 252
Piping Category: Miscellaneous Attributes
Piping Description: Suction piping system

Tank Id: 258
Status: In service
Status Date: Not reported
Install Date: 7/1/1939
Substance: Vehicular diesel
Content Description: Vehicular Diesel
Gallons: 917742
Tank Location: ABOVEGROUND

Construction:
Tank Id: 258
Construction Category: Primary Construction
Construction Description: Steel

Tank Id: 258

Map ID
Direction
Distance
Elevation

MAP FINDINGS

Site

Database(s)

EDR ID Number
EPA ID Number

MPLX TERMINALS LLC - TAMPA TRMNL (Continued)

S101225294

Construction Category: Corrosion Protection
Construction Description: Impressed current CP

Tank Id: 258
Construction Category: Overfill/Spill
Construction Description: Level gauges/alarms

Tank Id: 258
Construction Category: Miscellaneous Attributes
Construction Description: Internal lining

Tank Id: 258
Construction Category: Miscellaneous Attributes
Construction Description: Field erected tank

Tank Id: 258
Construction Category: Secondary Containment
Construction Description: DEP approved containment

Monitoring:
Tank ID: 258
Monitoring Description: SPCC Plan

Tank ID: 258
Monitoring Description: Automatic tank gauging - USTs

Piping:
Tank ID: 258
Piping Category: Corrosion Protection
Piping Description: Cathodic protection

Tank ID: 258
Piping Category: Corrosion Protection
Piping Description: External protective coating

Tank ID: 258
Piping Category: Miscellaneous Attributes
Piping Description: Pressurized piping system

Tank ID: 258
Piping Category: Miscellaneous Attributes
Piping Description: Abv, no soil contact

Tank ID: 258
Piping Category: Primary Construction
Piping Description: Steel/galvanized metal

Tank Id: Not reported
Status: In service
Status Date: 12/01/2012
Install Date: 11/1/1996
Substance: Petroleum additive
Content Description: Petroleum Additive
Gallons: 9660
Tank Location: ABOVEGROUND

Map ID
Direction
Distance
Elevation

MAP FINDINGS

Site

Database(s)

EDR ID Number
EPA ID Number

MPLX TERMINALS LLC - TAMPA TRMNL (Continued)

S101225294

Tank Id: Not reported
Status: Deleted
Status Date: 07/01/1999
Install Date: Not reported
Substance: Unleaded gas
Content Description: Unleaded Gas
Gallons: 3203550
Tank Location: ABOVEGROUND

Tank Id: 9617
Status: Deleted
Status Date: 07/01/1999
Install Date: Not reported
Substance: Unleaded gas
Content Description: Unleaded Gas
Gallons: 3207288
Tank Location: ABOVEGROUND

Construction:

Tank Id: 9617
Construction Category: Primary Construction
Construction Description: Steel

Tank Id: 9617
Construction Category: Miscellaneous Attributes
Construction Description: Field erected tank

Tank Id: 9617
Construction Category: Miscellaneous Attributes
Construction Description: Internal lining

Tank Id: 9617
Construction Category: Overfill/Spill
Construction Description: Level gauges/alarms

Tank Id: 9617
Construction Category: Corrosion Protection
Construction Description: Impressed current CP

Tank Id: 9617
Construction Category: Secondary Containment
Construction Description: DEP approved containment

Monitoring:

Tank ID: 9617
Monitoring Description: Annual piping pressure test

Tank ID: 9617
Monitoring Description: SPCC Plan

Tank ID: 9617
Monitoring Description: Visual inspection of ASTs

Tank ID: 9617
Monitoring Description: Monitor tank bottom space

Map ID
Direction
Distance
Elevation

MAP FINDINGS

Site

Database(s)

EDR ID Number
EPA ID Number

MPLX TERMINALS LLC - TAMPA TRMNL (Continued)

S101225294

Tank ID: 9617
Monitoring Description: DEP approved monitoring

Piping:
Tank ID: 9617
Piping Category: Corrosion Protection
Piping Description: External protective coating

Tank ID: 9617
Piping Category: Corrosion Protection
Piping Description: Cathodic protection

Tank ID: 9617
Piping Category: Miscellaneous Attributes
Piping Description: Suction piping system

Tank ID: 9617
Piping Category: Miscellaneous Attributes
Piping Description: Pressurized piping system

Tank ID: 9617
Piping Category: Miscellaneous Attributes
Piping Description: Abv, no soil contact

Tank ID: 9617
Piping Category: Primary Construction
Piping Description: Steel/galvanized metal

Tank Id: 966
Status: Deleted
Status Date: 07/01/1999
Install Date: 7/1/1999
Substance: Unleaded gas
Content Description: Unleaded Gas
Gallons: 3274532
Tank Location: ABOVEGROUND

Construction:
Tank Id: 966
Construction Category: Primary Construction
Construction Description: Steel

Tank Id: 966
Construction Category: Miscellaneous Attributes
Construction Description: Field erected tank

Tank Id: 966
Construction Category: Overfill/Spill
Construction Description: Level gauges/alarms

Tank Id: 966
Construction Category: Secondary Containment
Construction Description: AST containment

Tank Id: 966
Construction Category: Miscellaneous Attributes

Map ID
Direction
Distance
Elevation

MAP FINDINGS

Site

Database(s)

EDR ID Number
EPA ID Number

MPLX TERMINALS LLC - TAMPA TRMNL (Continued)

S101225294

Construction Description: Internal lining

Tank Id: 966
Construction Category: Secondary Containment
Construction Description: DEP approved containment

Monitoring:

Tank ID: 966
Monitoring Description: Annual piping pressure test

Tank ID: 966
Monitoring Description: External piping monitoring

Tank ID: 966
Monitoring Description: SPCC Plan

Tank ID: 966
Monitoring Description: Visual inspection of ASTs

Tank ID: 966
Monitoring Description: Monitor tank bottom space

Tank ID: 966
Monitoring Description: Electronic line leak detector

Piping:

Tank ID: 966
Piping Category: Miscellaneous Attributes
Piping Description: Suction piping system

Tank ID: 966
Piping Category: Corrosion Protection
Piping Description: External protective coating

Tank ID: 966
Piping Category: Corrosion Protection
Piping Description: Cathodic protection

Tank ID: 966
Piping Category: Miscellaneous Attributes
Piping Description: Pressurized piping system

Tank ID: 966
Piping Category: Miscellaneous Attributes
Piping Description: Abv, no soil contact

Tank ID: 966
Piping Category: Primary Construction
Piping Description: Steel/galvanized metal

Tank Id: 9615
Status: In service
Status Date: 07/01/1955
Install Date: 7/1/1955
Substance: Unleaded gas
Content Description: Unleaded Gas

Map ID
Direction
Distance
Elevation

MAP FINDINGS

Site

Database(s)

EDR ID Number
EPA ID Number

MPLX TERMINALS LLC - TAMPA TRMNL (Continued)

S101225294

Gallons: 3380622
Tank Location: ABOVEGROUND

Construction:
Tank Id: 9615
Construction Category: Primary Construction
Construction Description: Steel

Tank Id: 9615
Construction Category: Secondary Containment
Construction Description: Synthetic excavation liner

Tank Id: 9615
Construction Category: Secondary Containment
Construction Description: AST containment

Tank Id: 9615
Construction Category: Miscellaneous Attributes
Construction Description: Field erected tank

Tank Id: 9615
Construction Category: Secondary Containment
Construction Description: DEP approved containment

Monitoring:
Tank ID: 9615
Monitoring Description: Monitor UST/liner space

Piping:
Tank ID: 9615
Piping Category: Miscellaneous Attributes
Piping Description: Abv, no soil contact

Tank ID: 9615
Piping Category: Corrosion Protection
Piping Description: Cathodic protection

Tank ID: 9615
Piping Category: Miscellaneous Attributes
Piping Description: Suction piping system

Tank ID: 9615
Piping Category: Miscellaneous Attributes
Piping Description: Pressurized piping system

Tank Id: 1130
Status: Removed
Status Date: 01/01/2000
Install Date: 7/1/1941
Substance: Vehicular diesel
Content Description: Vehicular Diesel
Gallons: 471072
Tank Location: ABOVEGROUND

Tank Id: 1327
Status: Removed

Map ID
Direction
Distance
Elevation

MAP FINDINGS

Site

Database(s)

EDR ID Number
EPA ID Number

MPLX TERMINALS LLC - TAMPA TRMNL (Continued)

S101225294

Status Date: 01/01/2000
Install Date: 7/1/1957
Substance: Vehicular diesel
Content Description: Vehicular Diesel
Gallons: 534156
Tank Location: ABOVEGROUND

Tank Id: 1731
Status: Closed in place
Status Date: 11/29/2000
Install Date: 7/1/1964
Substance: Aviation gas
Content Description: Aviation Gas
Gallons: 17000
Tank Location: ABOVEGROUND

Tank Id: 1732
Status: Closed in place
Status Date: 11/29/2000
Install Date: 7/1/1959
Substance: Vehicular diesel
Content Description: Vehicular Diesel
Gallons: 642138
Tank Location: ABOVEGROUND

Tank Id: Not reported
Status: In service
Status Date: 12/01/2012
Install Date: 6/1/1995
Substance: Petroleum additive
Content Description: Petroleum Additive
Gallons: 1806
Tank Location: ABOVEGROUND

Tank Id: Not reported
Status: In service
Status Date: 09/01/2008
Install Date: 11/1/2007
Substance: Petroleum additive
Content Description: Petroleum Additive
Gallons: 1500
Tank Location: ABOVEGROUND

Tank Id: Not reported
Status: In service
Status Date: 12/01/2002
Install Date: 11/1/1999
Substance: Misc. petrol-based product
Content Description: Misc Petrol-Based Product
Gallons: 18480
Tank Location: ABOVEGROUND

Tank Id: Not reported
Status: In service
Status Date: 12/01/2005
Install Date: 12/1/2005
Substance: Petroleum additive

Map ID
Direction
Distance
Elevation

MAP FINDINGS

Site

Database(s)

EDR ID Number
EPA ID Number

MPLX TERMINALS LLC - TAMPA TRMNL (Continued)

S101225294

Content Description: Petroleum Additive
Gallons: 8000
Tank Location: ABOVEGROUND

Tank Id: Not reported
Status: Deleted
Status Date: 03/01/1953
Install Date: 3/1/1953
Substance: Vehicular diesel
Content Description: Vehicular Diesel
Gallons: 882000
Tank Location: ABOVEGROUND

Tank Id: 309
Status: In service
Status Date: 10/01/1954
Install Date: 10/1/1954
Substance: Vehicular diesel
Content Description: Vehicular Diesel
Gallons: 1192926
Tank Location: ABOVEGROUND

Construction:

Tank Id: 309
Construction Category: Primary Construction
Construction Description: Steel

Tank Id: 309
Construction Category: Overfill/Spill
Construction Description: Level gauges/alarms

Tank Id: 309
Construction Category: Corrosion Protection
Construction Description: Impressed current CP

Tank Id: 309
Construction Category: Secondary Containment
Construction Description: DEP approved containment

Tank Id: 309
Construction Category: Miscellaneous Attributes
Construction Description: Field erected tank

Tank Id: 309
Construction Category: Miscellaneous Attributes
Construction Description: Internal lining

Monitoring:

Tank ID: 309
Monitoring Description: SPCC Plan

Tank ID: 309
Monitoring Description: Annual piping pressure test

Tank ID: 309
Monitoring Description: Visual inspection of ASTs

Map ID
Direction
Distance
Elevation

MAP FINDINGS

Site

Database(s)

EDR ID Number
EPA ID Number

MPLX TERMINALS LLC - TAMPA TRMNL (Continued)

S101225294

Tank ID: 309
Monitoring Description: Monitor tank bottom space

Tank ID: 309
Monitoring Description: DEP approved monitoring

Piping:

Tank ID: 309
Piping Category: Corrosion Protection
Piping Description: Cathodic protection

Tank ID: 309
Piping Category: Miscellaneous Attributes
Piping Description: Bulk product system

Tank ID: 309
Piping Category: Primary Construction
Piping Description: Steel/galvanized metal

Tank ID: 309
Piping Category: Miscellaneous Attributes
Piping Description: Pressurized piping system

Tank ID: 309
Piping Category: Corrosion Protection
Piping Description: External protective coating

Tank ID: 309
Piping Category: Miscellaneous Attributes
Piping Description: Abv, no soil contact

Tank Id: Not reported
Status: Removed
Status Date: 10/01/1994
Install Date: 7/1/1990
Substance: Petroleum additive
Content Description: Petroleum Additive
Gallons: 8000
Tank Location: ABOVEGROUND

Tank Id: Not reported
Status: Removed
Status Date: 10/01/1994
Install Date: 7/1/1980
Substance: Petroleum additive
Content Description: Petroleum Additive
Gallons: 8000
Tank Location: ABOVEGROUND

[Click here for Florida Oculus:](#)

SPILLS:

Name: Not reported
Address: 425 S. 20TH STREET
City,State,Zip: TAMPA, FL

Map ID
Direction
Distance
Elevation

MAP FINDINGS

Site

Database(s)

EDR ID Number
EPA ID Number

MPLX TERMINALS LLC - TAMPA TRMNL (Continued)

S101225294

OHMIT Incident Number: 60199
Incident Legacy: Not reported
On-Scene Response: No
Criminal Indicator: No
Hurricane Indicator: No
Incident Date: 03/16/2018
Incident Status: Closed
Incident Report Date: 03/16/2018
Pollutant: Gasoline
Pollutants Category: Petroleum
Substance Spilled: Gasoline
Amount Spilled (Gallons): 20.00
Pollutant - Unit Measure: gallon

Incident Party Name: DEP District Office
Description: Inland

Incident Party Name: Local Programs
Description: Inland

Incident Party Name: Marathon Petroleum
Description: Inland

Incident Party Name: Marathon Petroleum
Description: Inland

Incident Party Name: Marathon Petroleum
Description: Inland

Incident Party Name: State Watch Office
Description: Inland

Name: Not reported
Address: 425 SOUTH 20TH STREET
City,State,Zip: TAMPA, FL
OHMIT Incident Number: 60283
Incident Legacy: Not reported
On-Scene Response: No
Criminal Indicator: No
Hurricane Indicator: No
Incident Date: 03/07/2018
Incident Status: Closed
Incident Report Date: 03/08/2018
Pollutant: Gasoline
Pollutants Category: Petroleum
Substance Spilled: Gasoline
Amount Spilled (Gallons): 10.00
Pollutant - Unit Measure: gallon

Incident Party Name: Local Programs
Description: Inland

Incident Party Name: Local Programs
Description: Inland

Incident Party Name: Marathon Oil Company LLC

Map ID
Direction
Distance
Elevation

MAP FINDINGS

Site

Database(s)

EDR ID Number
EPA ID Number

MPLX TERMINALS LLC - TAMPA TRMNL (Continued)

S101225294

Description:	Inland
Incident Party Name:	Marathon Oil Company LLC
Description:	Inland
Incident Party Name:	Marathon Oil Company LLC
Description:	Inland
Incident Party Name:	Marathon Oil Company LLC
Description:	Inland
Incident Party Name:	Marathon Oil Company LLC
Description:	Inland
Incident Party Name:	Office of Emergency Response
Description:	Inland
Incident Party Name:	Office of Emergency Response
Description:	Inland

CLEANUP SITES:

Name:	MPLX TERMINALS LLC - TAMPA TRMNL
Address:	425 S 20TH ST
City,State,Zip:	TAMPA, FL 33605
DEP Cleanup Site Key:	66154363
Source Database Name:	Storage Tank Contamination Monitoring
Source Database Id:	8837986
CPAC Program Area Id:	TK
CLLC Cleanup Category Key:	PETRO
RSC2 Remediation Status Key:	ACTIVE
Data Load Date:	02/22/2021
OC3 Office Id:	SWD
Physical Address Line 2:	Not reported
OIC Object Of Interest Id:	FACIL
PC2 Proximity Id:	EXACT
Calc Coordinates Accuracy Level Id:	4
CMC2 Coordinate Method Id:	Digital Aerial Photography With Ground Control
DC4 Datum Id:	High Accuracy Reference Network
VSC1 Verification Status:	REVIEWED
Collect Username:	RICCI_L
Collect Date:	05/20/2003
Collect Affiliation:	DEPARTMENT OF ENVIRONMENTAL PR
Map Source:	1994 doqs
Map Source Scale:	2443
Interpolation Scale:	Not reported
Verifier Username:	RICCI_L
Verifier Affiliation:	DEPARTMENT OF ENVIRONMENTAL PR
Verification Date:	05/20/2003
Verified Coordinate Method Id:	Digital Aerial Photography With Ground Control
Source Database Name Code:	STCM
CMC2 Coordinate Method ID Code:	DPHO
DC4 Datum ID Code:	HARN
Verified Coordinate Method ID Code:	DPHO

Map ID
Direction
Distance
Elevation

MAP FINDINGS

Site

Database(s)

EDR ID Number
EPA ID Number

MPLX TERMINALS LLC - TAMPA TRMNL (Continued)

S101225294

Comments: Not reported
Latitude/Longitude (deg/min/sec): 27 56 / 82 26

DWM CONTAM:

Name: MPLX TERMINALS LLC - TAMPA TRMNL
Address: 425 S 20TH ST
City,State,Zip: TAMPA, FL 33605
Program Site Id: 8837986
Lat DD: 27
Lat MM: 56
Lat SS: 50.8517
Long DD: 82
Long MM: 26
Long SS: 14.9462
Office/ District: SWD
Program Area: STORAGE TANKS
Priority Score: 10
Datum: 0
Method: AGPS
Facility Status: OPEN
Facility Type: T - Bulk Product Terminal Facility
Score Effective Date: 2001-07-11 00:00:00
Score When Ranked: 10
Rank: 8533
Operator: NASSER IRSHAID
Phone: (813)355-6532
Name Changed: 2019-11-18 00:00:00
Addr Changed: Not reported
Related Party ID: 72905
Primary RP Role: ACCOUNT OWNER
RP Begin Date: 4/27/2016
RP Name: MPLX TERMINALS LLC - TT&R HES&S
RP Address1: 539 S MAIN ST
RP Address2: ATTN: STORAGE TANK REGIS
RP City: FINDLAY
RP State: OH
RP Zip5: 45480
RP Zip4: Not reported
Contact: GREG MOORE | TIMOTHY AYDT (419) 421-4422
RP Phone: (419)421-3774
RP Extension: Not reported
Site Manager: Not reported

HW GEN:

Site ID: 11179
Name: MPLX TERMINALS, LLC - TAMPA TERMINAL
Address: 425 S 20TH ST
City,State,Zip: TAMPA, FL 33605 6025
Type: Small
Handler ID: FLD065919763
Office: SWD
Notified Date: 08/15/1980
Last Inspection Date: 04/18/1994
Facility Installation: -
Object ID: 2529
Documents: <https://prodenv.dep.state.fl.us/DepNexus/public/electronic-documents/F>

Map ID
Direction
Distance
Elevation

MAP FINDINGS

Site

Database(s)

EDR ID Number
EPA ID Number

MPLX TERMINALS LLC - TAMPA TRMNL (Continued)

S101225294

LD065919763/facility!search

WASTEWATER:

Name: MPLX TERMINALS, LLC - TAMPA TERMINAL: 2019 DIKE PROJECT
Address: 425 S 20TH ST
City,State,Zip: TAMPA, FL
Facility ID: FLR10TE93
Facility Type: Construction Stormwater GP
Status: Active - Existing, permitted facility/site for which effluent,
reclaimed water or wastewater residual discharge into the environment
and/or monitoring is taking place.

District Office: TLST
NPDES Permitted Site: Not reported
Environmental Interest: Not reported
Owner Type: Private
Permit Capacity: Not reported
Party Name: Angela Brown, Vice President
Company Name: MPLX Terminals, LLC
RP Address: 539 South Main Street
RP Address 2: Not reported
RP City,Stat,Zip: Findlay OH 45840-3229
Telephone: 4194212629
Email: asbrown@marathonpetroleum.com
Issue Date: 11/25/2019
Effective Date: 11/25/2019
Expiration Date: 11/24/2024
DOC Description: Generic Permit
Latitude Degrees: 27
Latitude Minutes: 56
Latitude Seconds: 46.33
Longitude Degrees: 82
Longitude Minutes: 26
Longitude Seconds: 15.75
Treatment: Not reported
Decode For Fstatus: Active

Name: MPLX TERMINALS, LLC - TAMPA TERMINAL
Address: 425 S 20TH ST
City,State,Zip: TAMPA, FL
Facility ID: FLR05H434
Facility Type: Multi-Sector Stormwater GP
Status: Active - Existing, permitted facility/site for which effluent,
reclaimed water or wastewater residual discharge into the environment
and/or monitoring is taking place.

District Office: TLST
NPDES Permitted Site: Not reported
Environmental Interest: Not reported
Owner Type: Private
Permit Capacity: Not reported
Party Name: Angela Brown, Vice President
Company Name: MPLX Terminals, LLC
RP Address: 539 South Main Street
RP Address 2: Not reported
RP City,Stat,Zip: Findlay OH 45840-3229
Telephone: 4194212629
Email: asbrown@marathonpetroleum.com
Issue Date: 03/31/2016

Map ID
Direction
Distance
Elevation

MAP FINDINGS

Site

Database(s)

EDR ID Number
EPA ID Number

MPLX TERMINALS LLC - TAMPA TRMNL (Continued)

S101225294

Effective Date: 03/31/2016
Expiration Date: 03/30/2021
DOC Description: Generic Permit
Latitude Degrees: 27
Latitude Minutes: 56
Latitude Seconds: 51
Longitude Degrees: 82
Longitude Minutes: 26
Longitude Seconds: 18
Treatment: Not reported
Decode For Fstatus: Active

Name: MPLX, LLC - TAMPA TERMINAL
Address: 425 S 20TH ST
City,State,Zip: TAMPA, FL
Facility ID: FL0037702
Facility Type: Industrial Wastewater
Status: Active - Existing, permitted facility/site for which effluent, reclaimed water or wastewater residual discharge into the environment and/or monitoring is taking place.

District Office: SWD
NPDES Permitted Site: Yes
Environmental Interest: Industrial Wastewater Program
Owner Type: Private
Permit Capacity: Not reported
Party Name: Angela Brown, Vice President
Company Name: MPLX Terminals, LLC
RP Address: 539 South Main Street
RP Address 2: Not reported
RP City,Stat,Zip: Findlay OH 45840-3229
Telephone: 4194212629
Email: asbrown@marathonpetroleum.com
Issue Date: 07/28/2014
Effective Date: 10/21/2014
Expiration Date: 10/20/2019
DOC Description: Wastewater Permit
Latitude Degrees: Not reported
Latitude Minutes: Not reported
Latitude Seconds: Not reported
Longitude Degrees: Not reported
Longitude Minutes: Not reported
Longitude Seconds: Not reported
Treatment: Not reported
Decode For Fstatus: Active

Name: MPLX TERMINALS, LLC - TAMPA TERMINAL - WEST TANK FARM GRADIN
Address: 425 S 20TH ST
City,State,Zip: TAMPA, FL
Facility ID: FLR10QL86
Facility Type: Construction Stormwater GP
Status: Active - Existing, permitted facility/site for which effluent, reclaimed water or wastewater residual discharge into the environment and/or monitoring is taking place.

District Office: TLST
NPDES Permitted Site: Not reported
Environmental Interest: Not reported
Owner Type: Private

Map ID
Direction
Distance
Elevation

MAP FINDINGS

Site

Database(s)

EDR ID Number
EPA ID Number

MPLX TERMINALS LLC - TAMPA TRMNL (Continued)

S101225294

Permit Capacity: Not reported
Party Name: Angela Brown, PMTE
Company Name: MPLX Terminals, LLC
RP Address: 539 South Main Street
RP Address 2: Not reported
RP City,Stat,Zip: Findlay OH 45840-3229
Telephone: 4194212649
Email: asbrown@marathonpetroleum.com
Issue Date: 09/25/2016
Effective Date: 09/25/2016
Expiration Date: 09/24/2021
DOC Description: Generic Permit
Latitude Degrees: 27
Latitude Minutes: 56
Latitude Seconds: 46.33
Longitude Degrees: 82
Longitude Minutes: 26
Longitude Seconds: 15.75
Treatment: Not reported
Decode For Fstatus: Active

Name: BUTANE BLENDING/FIRE PROTECTION PROJECT
Address: 425 S 20TH ST
City,State,Zip: TAMPA, FL
Facility ID: FLR10RF37
Facility Type: Construction Stormwater GP
Status: Active - Existing, permitted facility/site for which effluent, reclaimed water or wastewater residual discharge into the environment and/or monitoring is taking place.

District Office: TLST
NPDES Permitted Site: Not reported
Environmental Interest: Not reported
Owner Type: Private
Permit Capacity: Not reported
Party Name: Angela Brown, Vice President
Company Name: MPLX Terminals, LLC
RP Address: 539 South Main Street
RP Address 2: Not reported
RP City,Stat,Zip: Findlay OH 45840-3229
Telephone: 4194212629
Email: asbrown@marathonpetroleum.com
Issue Date: 08/03/2017
Effective Date: 08/03/2017
Expiration Date: 08/02/2022
DOC Description: Generic Permit
Latitude Degrees: 27
Latitude Minutes: 56
Latitude Seconds: 46.33
Longitude Degrees: 82
Longitude Minutes: 26
Longitude Seconds: 15.75
Treatment: Not reported
Decode For Fstatus: Active

Map ID
Direction
Distance
Elevation

MAP FINDINGS

EDR ID Number
EPA ID Number

AT993
SW
1/2-1
0.517 mi.
2732 ft.
ONE DAVIS MEDICAL BLDG
1 DAVIS BLVD
TAMPA, FL 33606
Site 13 of 14 in cluster AT

FL LUST
FL UST
U003909025
N/A

Relative:
Lower

LUST:

Actual:
0 ft.

Name: ONE DAVIS MEDICAL BLDG
Address: 1 DAVIS BLVD
City,State,Zip: TAMPA, FL 33606
Region: STATE
Facility Id: 9805598
Facility Status: CLOSED
Facility Type: C - Fuel user/Non-retail
Facility Phone: (813)844-4652
Facility Cleanup Rank: Not reported
District: Southwest District
Lat/Long (dms): 27 56 11.16 / 82 27 33.76
Section: 25
Township: 29
Range: 19
Feature: Not reported
Method: Not reported
Datum: Not reported
Score: 9
Score Effective Date: 2003-07-22 00:00:00
Score When Ranked: Not reported
Operator: JOSEPH RESNICK
Name Update: Not reported
Address Update: Not reported

Discharge Cleanup Summary:

Discharge Date: 6/19/2002
PCT Discharge Combined: Not reported
Cleanup Required: R - CLEANUP REQUIRED
Discharge Cleanup Status: NFA - NFA COMPLETE
Disch Cleanup Status Date: 4/16/2004
Cleanup Work Status: COMPLETED
Information Source: D - DISCHARGE NOTIFICATION
Other Source Description: Not reported
Eligibility Indicator: I - INELIGIBLE
Site Manager: HEINTZ_C
Site Mgr End Date: 3/5/2004
Tank Office: PCLP29 - HILLSBOROUGH ENVIRONMENTAL PROTECTION COMMISSION

Contaminated Media:

Discharge Date: 6/19/2002
Pct Discharge Combined With: Not reported
Cleanup Required: R - CLEANUP REQUIRED
Discharge Cleanup Status: NFA - NFA COMPLETE
Disch Cleanup Status Date: 4/16/2004
Cleanup Work Status: COMPLETED
Information Source: D - DISCHARGE NOTIFICATION
Other Source Description: ESA II PERFORMED
Elig Indicator: I - INELIGIBLE
Site Manager: HEINTZ_C
Site Mgr End Date: 3/5/2004
Tank Office: PCLP29 - HILLSBOROUGH ENVIRONM
Contaminated Drinking Wells: Not reported
Contaminated Monitoring Well: No

Map ID
Direction
Distance
Elevation

MAP FINDINGS

Site

Database(s)

EDR ID Number
EPA ID Number

ONE DAVIS MEDICAL BLDG (Continued)

U003909025

Contaminated Soil: Yes
Contaminated Surface Water: No
Contaminated Ground Water: Yes
Pollutant: G - Emerg Generator Diesel
Pollutant Other Description: TRPH > S&GCTLS
Gallons Discharged: Not reported

Task Information:

District: SWD
Facility ID: 9805598
Facility Status: CLOSED
Facility Type: C - Fuel user/Non-retail -
County: HILLSBOROUGH
County ID: 29
Cleanup Eligibility Status: I
Source Effective Date: 04-16-2004
Discharge Date: 06-19-2002
Cleanup Required: R - CLEANUP REQUIRED
Discharge Cleanup Status: NFA - NFA COMPLETE
Disch Cleanup Status Date: 04-16-2004
SRC Action Type: NFA - NO FURTHER ACTION
SRC Submit Date: 10-28-2003
SRC Review Date: 03-03-2004
SRC Completion Status: A - APPROVED
SRC Issue Date: 04-16-2004
SRC Comment: Not reported
Cleanup Work Status: COMPLETED
Site Mgr: HEINTZ_C
Site Mgr End Date: 03-05-2004
Tank Office: PCLP29 - Hillsborough County
SR Task ID: Not reported
SR Cleanup Responsible: -
SR Funding Eligibility Type: -
SR Actual Cost: Not reported
SR Completion Date: Not reported
SR Payment Date: Not reported
SR Oral Date: Not reported
SR Written Date: Not reported
SR Soil Removal: Not reported
SR Free Product Removal: Not reported
SR Soil Tonnage Removed: Not reported
SR Soil Treatment: Not reported
SR Other Treatment: Not reported
SR Alternate Proc Received Date: Not reported
SR Alternate Procedure Status: Not reported
SR Alternate Procedure Status Date: Not reported
SR Alternate Procedure Comments: Not reported
SA Task ID: 73090
SA Cleanup Responsible: -
SA Funding Eligibility Type: -
SA Actual Cost: Not reported
SA Completion Date: Not reported
SA Payment Date: Not reported
RAP Task ID: Not reported
RAP Cleanup Responsible ID: -
RAP Funding Eligibility Type: -
RAP Actual Cost: Not reported
RAP Completion Date: Not reported

Map ID
Direction
Distance
Elevation

MAP FINDINGS

Site

Database(s)

EDR ID Number
EPA ID Number

ONE DAVIS MEDICAL BLDG (Continued)

U003909025

RAP Payment Date: Not reported
RAP Last Order Approved: Not reported
RA Task ID: 73569
RA Cleanup Responsible: -
RA Funding Eligibility Type: -
RA Years to Complete: 0
RA Actual Cost: Not reported

[Click here for Florida Oculus:](#)

UST:

Facility Id: 9805598
Facility Status: CLOSED
Type Description: Fuel user/Non-retail
Facility Phone: 8138444652
Region: STATE
Positioning Method: Not reported
Lat/Long (dms): Not reported

Owner Records Not Found for this facility id:

Tank Info:

Name: ONE DAVIS MEDICAL BLDG
Address: 1 DAVIS BLVD
City: TAMPA
Zip: 33606
Tank Id: 1
Status: Removed
Status Date: 07/22/2003
Install Date: Not reported
Substance: Diesel-emergen generator
Content Description: Emerg Generator Diesel
Gallons: Not reported
Vessel Indicator: TANK
Tank Location: UNDERGROUND
DEP Contractor: P

[Click here for Florida Oculus:](#)

**BD994
NW
1/2-1
0.518 mi.
2734 ft.**

**HOWKEE HENRY LAUNDRY
504 E TYLER
TAMPA, FL**

**EDR Hist Cleaner 1009208110
N/A**

Site 5 of 26 in cluster BD

**Relative:
Higher**

EDR Hist Cleaner

**Actual:
18 ft.**

Year:	Name:	Type:
1939	HOWKEE HENRY LAUNDRY	LAUNDRIES CHINESE
1944	HOWKEE HENRY	LAUNDRIES CHINESE
1949	HOWKEE HENRY LAUNDRY	LAUNDRIES

Map ID
Direction
Distance
Elevation

MAP FINDINGS

Site

Database(s)

EDR ID Number
EPA ID Number

BH995 **GULF MARINE REPAIR CORP**
East **1200 SERTOMA DR**
1/2-1 **TAMPA, FL 33605**
0.519 mi.
2742 ft. **Site 6 of 12 in cluster BH**

FL TANKS **U004195485**
FL SPILLS **N/A**

Relative: TANKS:
Lower Name: GULF MARINE REPAIR CORP
Address: 1200 SERTOMA DR
Actual: City,State,Zip: TAMPA, FL 33605
4 ft. Facility ID: 9101307
Facility Phone: 8132473153
Facility Status: CLOSED
Facility Type: C
Type Description: Fuel user/Non-retail
Dep Co: P
Lat/Lon Deg Min Sec: 27 56 42.6983999 / 82 26 17.898

SPILLS:
Name: Not reported
Address: 1200 SERTOMA DRIVE
City,State,Zip: TAMPA, FL
OHMIT Incident Number: 35012
Incident Legacy: Not reported
On-Scene Response: No
Criminal Indicator: No
Hurricane Indicator: No
Incident Date: 02/27/2004
Incident Status: Closed
Incident Report Date: 02/27/2004

Name: Not reported
Address: 1200 SERTOMA DRIVE
City,State,Zip: TAMPA, FL
OHMIT Incident Number: 35189
Incident Legacy: Not reported
On-Scene Response: No
Criminal Indicator: No
Hurricane Indicator: No
Incident Date: 05/11/2004
Incident Status: Closed
Incident Report Date: 05/11/2004

BH996 **GULF MARINE REPAIR**
East **1200 SERTOMA DRIVE**
1/2-1 **TAMPA, FL 33605**
0.519 mi.
2742 ft. **Site 7 of 12 in cluster BH**

FL DWM CONTAM **S107719103**
FL TIER 2 **N/A**

Relative: DWM CONTAM:
Lower Name: GULF MARINE REPAIR
Address: 1200 SERTOMA DRIVE
Actual: City,State,Zip: TAMPA, FL
4 ft. Program Site Id: ERIC_13941
Lat DD: 27
Lat MM: 56
Lat SS: 39.2761
Long DD: 82
Long MM: 26

Map ID
Direction
Distance
Elevation

MAP FINDINGS

Site

Database(s)

EDR ID Number
EPA ID Number

GULF MARINE REPAIR (Continued)

S107719103

Long SS: 28.6832
Office/ District: TAL
Program Area: RESPONSPARTY
Priority Score: Not reported
Datum: WGS84
Method: DPHO
Facility Status: Closed
Facility Type: Not reported
Score Effective Date: Not reported
Score When Ranked: Not reported
Rank: Not reported
Operator: Not reported
Phone: Not reported
Name Changed: Not reported
Addr Changed: Not reported
Related Party ID: Not reported
Primary RP Role: Not reported
RP Begin Date: Not reported
RP Name: Not reported
RP Address1: Not reported
RP Address2: Not reported
RP City: Not reported
RP State: Not reported
RP Zip5: Not reported
RP Zip4: Not reported
Contact: Not reported
RP Phone: Not reported
RP Extension: Not reported
Site Manager: Not reported

TIER 2:

Name: GULF MARINE REPAIR
Address: 1200 SERTOMA DRIVE
City,State,Zip: TAMPA, FL 336056050
Year: Not reported
Facility Id: Not reported
Active Date: 01/01/1993
Inactive Date: Not reported
Sale Pending: False
Original Date: Not reported
PLOT Source: GPS
Latitude: 27.946110
Longitude: -82.441670
LEPC District: 8
Counties: Pinellas,Pasco,Manatee,Hillsborough,
SERC: 19011
Program Level: 0
PRIME: 10820
SIC Code: 3731
SIC Code 2: Not reported
NAICS Code: 336611

Other Chemical Data:

Report Year: 1994
Tier 2 Report ID: 15852
Chemical ID: 9167
CAS Number: 74986

Map ID
Direction
Distance
Elevation

MAP FINDINGS

Site

Database(s)

EDR ID Number
EPA ID Number

GULF MARINE REPAIR (Continued)

S107719103

Chemical Name: PROPANE
Chemical Date: 1/2/1972
Average Amount: 3
Maximum Amount: 7208
Location ID: 177023
Chemical State: LIQUID
Mixture: False
Mixture Percent: 100.00
Container: CONV
Pressure: CONV
Temperature: CONV
Average Amount: 3
Maximum Amount: 7208
Days on Site: 365
Site Plan: False
Site Plan Document: Not reported
Private Location: False
Location: Not reported

Report Year: 1995
Tier 2 Report ID: 24271
Chemical ID: 9166
CAS Number: 74986
Chemical Name: PROPANE
Chemical Date: 1/2/1972
Average Amount: 3
Maximum Amount: 7208
Location ID: 192354
Chemical State: LIQUID
Mixture: False
Mixture Percent: 100.00
Container: CONV
Pressure: CONV
Temperature: CONV
Average Amount: 3
Maximum Amount: 7208
Days on Site: 365
Site Plan: False
Site Plan Document: Not reported
Private Location: False
Location: Not reported

Report Year: 1996
Tier 2 Report ID: 32819
Chemical ID: 9165
CAS Number: 74986
Chemical Name: PROPANE
Chemical Date: 1/2/1972
Average Amount: 3
Maximum Amount: 7208
Location ID: 207662
Chemical State: LIQUID
Mixture: False
Mixture Percent: 100.00
Container: CONV

Map ID
Direction
Distance
Elevation

MAP FINDINGS

Site

Database(s)

EDR ID Number
EPA ID Number

GULF MARINE REPAIR (Continued)

S107719103

Pressure: CONV
Temperature: CONV
Average Amount: 3
Maximum Amount: 7208
Days on Site: 365
Site Plan: False
Site Plan Document: Not reported
Private Location: False
Location: Not reported

Report Year: 1997
Tier 2 Report ID: 41391
Chemical ID: 9164
CAS Number: 74986
Chemical Name: PROPANE
Chemical Date: 1/2/1972
Average Amount: 3
Maximum Amount: 7208
Location ID: 223379
Chemical State: LIQUID
Mixture: False
Mixture Percent: 100.00
Containter: CONV
Pressure: CONV
Temperature: CONV
Average Amount: 3
Maximum Amount: 7208
Days on Site: 365
Site Plan: False
Site Plan Document: Not reported
Private Location: False
Location: Not reported

Report Year: 1998
Tier 2 Report ID: 50045
Chemical ID: 9163
CAS Number: 74986
Chemical Name: PROPANE
Chemical Date: 1/2/1972
Average Amount: 3
Maximum Amount: 7208
Location ID: 239981
Chemical State: LIQUID
Mixture: False
Mixture Percent: 100.00
Containter: CONV
Pressure: CONV
Temperature: CONV
Average Amount: 3
Maximum Amount: 7208
Days on Site: 365
Site Plan: False
Site Plan Document: Not reported
Private Location: False
Location: Not reported

Map ID
Direction
Distance
Elevation

MAP FINDINGS

Site

Database(s)

EDR ID Number
EPA ID Number

GULF MARINE REPAIR (Continued)

S107719103

Report Year: 1999
Tier 2 Report ID: 58866
Chemical ID: 9162
CAS Number: 74986
Chemical Name: PROPANE
Chemical Date: 1/2/1972
Average Amount: 3
Maximum Amount: 7208
Location ID: 257345
Chemical State: LIQUID
Mixture: False
Mixture Percent: 100.00
Containter: CONV
Pressure: CONV
Temperature: CONV
Average Amount: 3
Maximum Amount: 7208
Days on Site: 365
Site Plan: False
Site Plan Document: Not reported
Private Location: False
Location: Not reported

Report Year: 2000
Tier 2 Report ID: 67985
Chemical ID: 9161
CAS Number: 74986
Chemical Name: PROPANE
Chemical Date: 1/2/1972
Average Amount: 3
Maximum Amount: 7208
Location ID: 275887
Chemical State: LIQUID
Mixture: False
Mixture Percent: 100.00
Containter: CONV
Pressure: CONV
Temperature: CONV
Average Amount: 3
Maximum Amount: 7208
Days on Site: 365
Site Plan: False
Site Plan Document: Not reported
Private Location: False
Location: Not reported

Report Year: 2001
Tier 2 Report ID: 76721
Chemical ID: 90334
CAS Number: 7782447
Chemical Name: OXYGEN, COMPRESSED
Chemical Date: 1/2/1972
Average Amount: 4
Maximum Amount: 14280
Location ID: 294272

Map ID
Direction
Distance
Elevation

MAP FINDINGS

Site

Database(s)

EDR ID Number
EPA ID Number

GULF MARINE REPAIR (Continued)

S107719103

Chemical State: LIQUID
Mixture: False
Mixture Percent: 100.00
Containter: CONV
Pressure: CONV
Temperature: CONV
Average Amount: 4
Maximum Amount: 14280
Days on Site: 365
Site Plan: False
Site Plan Document: Not reported
Private Location: False
Location: Not reported

Report Year: 1993
Tier 2 Report ID: 7492
Chemical ID: 73788
CAS Number: 7782447
Chemical Name: OXYGEN, COMPRESSED
Chemical Date: 1/2/1972
Average Amount: 4
Maximum Amount: 14280
Location ID: 162793
Chemical State: LIQUID
Mixture: False
Mixture Percent: 100.00
Containter: CONV
Pressure: CONV
Temperature: CONV
Average Amount: 4
Maximum Amount: 14280
Days on Site: 365
Site Plan: False
Site Plan Document: Not reported
Private Location: False
Location: Not reported

Report Year: 1994
Tier 2 Report ID: 15852
Chemical ID: 73787
CAS Number: 7782447
Chemical Name: OXYGEN, COMPRESSED
Chemical Date: 1/2/1972
Average Amount: 4
Maximum Amount: 14280
Location ID: 177024
Chemical State: LIQUID
Mixture: False
Mixture Percent: 100.00
Containter: CONV
Pressure: CONV
Temperature: CONV
Average Amount: 4
Maximum Amount: 14280
Days on Site: 365

Map ID
Direction
Distance
Elevation

MAP FINDINGS

Site

Database(s)

EDR ID Number
EPA ID Number

GULF MARINE REPAIR (Continued)

S107719103

Site Plan: False
Site Plan Document: Not reported
Private Location: False
Location: Not reported

Report Year: 1995
Tier 2 Report ID: 24271
Chemical ID: 73786
CAS Number: 7782447
Chemical Name: OXYGEN, COMPRESSED
Chemical Date: 1/2/1972
Average Amount: 4
Maximum Amount: 14280
Location ID: 192355
Chemical State: LIQUID
Mixture: False
Mixture Percent: 100.00
Container: CONV
Pressure: CONV
Temperature: CONV
Average Amount: 4
Maximum Amount: 14280
Days on Site: 365
Site Plan: False
Site Plan Document: Not reported
Private Location: False
Location: Not reported

Report Year: 1996
Tier 2 Report ID: 32819
Chemical ID: 73785
CAS Number: 7782447
Chemical Name: OXYGEN, COMPRESSED
Chemical Date: 1/2/1972
Average Amount: 4
Maximum Amount: 14280
Location ID: 207663
Chemical State: LIQUID
Mixture: False
Mixture Percent: 100.00
Container: CONV
Pressure: CONV
Temperature: CONV
Average Amount: 4
Maximum Amount: 14280
Days on Site: 365
Site Plan: False
Site Plan Document: Not reported
Private Location: False
Location: Not reported

Report Year: 1997
Tier 2 Report ID: 41391
Chemical ID: 73784

Map ID
Direction
Distance
Elevation

MAP FINDINGS

Site

Database(s)

EDR ID Number
EPA ID Number

GULF MARINE REPAIR (Continued)

S107719103

CAS Number: 7782447
Chemical Name: OXYGEN, COMPRESSED
Chemical Date: 1/2/1972
Average Amount: 4
Maximum Amount: 14280
Location ID: 223380
Chemical State: LIQUID
Mixture: False
Mixture Percent: 100.00
Containter: CONV
Pressure: CONV
Temperature: CONV
Average Amount: 4
Maximum Amount: 14280
Days on Site: 365
Site Plan: False
Site Plan Document: Not reported
Private Location: False
Location: Not reported

Report Year: 1998
Tier 2 Report ID: 50045
Chemical ID: 73783
CAS Number: 7782447
Chemical Name: OXYGEN, COMPRESSED
Chemical Date: 1/2/1972
Average Amount: 4
Maximum Amount: 14280
Location ID: 239982
Chemical State: LIQUID
Mixture: False
Mixture Percent: 100.00
Containter: CONV
Pressure: CONV
Temperature: CONV
Average Amount: 4
Maximum Amount: 14280
Days on Site: 365
Site Plan: False
Site Plan Document: Not reported
Private Location: False
Location: Not reported

Report Year: 1999
Tier 2 Report ID: 58866
Chemical ID: 73782
CAS Number: 7782447
Chemical Name: OXYGEN, COMPRESSED
Chemical Date: 1/2/1972
Average Amount: 4
Maximum Amount: 14280
Location ID: 257346
Chemical State: LIQUID
Mixture: False
Mixture Percent: 100.00

Map ID
Direction
Distance
Elevation

MAP FINDINGS

Site

Database(s)

EDR ID Number
EPA ID Number

GULF MARINE REPAIR (Continued)

S107719103

Container: CONV
Pressure: CONV
Temperature: CONV
Average Amount: 4
Maximum Amount: 14280
Days on Site: 365
Site Plan: False
Site Plan Document: Not reported
Private Location: False
Location: Not reported

Report Year: 2000
Tier 2 Report ID: 67985
Chemical ID: 73781
CAS Number: 7782447
Chemical Name: OXYGEN, COMPRESSED
Chemical Date: 1/2/1972
Average Amount: 4
Maximum Amount: 14288
Location ID: 275888
Chemical State: LIQUID
Mixture: False
Mixture Percent: 100.00
Container: CONV
Pressure: CONV
Temperature: CONV
Average Amount: 4
Maximum Amount: 14288
Days on Site: 365
Site Plan: False
Site Plan Document: Not reported
Private Location: False
Location: Not reported

Report Year: 2008
Tier 2 Report ID: 106515
Chemical ID: 309003
CAS Number: 7664939
Chemical Name: Sulfuric acid
Chemical Date: 3/2/2009
Average Amount: 2
Maximum Amount: 550
Location ID: 506109
Chemical State: Liquid
Mixture: True
Mixture Percent: .00
Container: R - OTHER
Pressure: 1 - AMBIENT PRESSURE
Temperature: 4 - AMBIENT TEMPERATURE
Average Amount: 2
Maximum Amount: 550
Days on Site: 365
Site Plan: False
Site Plan Document: Not reported
Private Location: False

Map ID
Direction
Distance
Elevation

MAP FINDINGS

Site

Database(s)

EDR ID Number
EPA ID Number

GULF MARINE REPAIR (Continued)

S107719103

Location: BATTERIES ON EQUIPMENT ALL THROUGH THE FACILITY

Report Year: 2008
Tier 2 Report ID: 106515
Chemical ID: 309002
CAS Number: USED OIL
Chemical Name: USED MOTOR OIL
Chemical Date: 3/2/2009
Average Amount: 4
Maximum Amount: 27128
Location ID: 506108
Chemical State: LIQUID
Mixture: True
Mixture Percent: .00
Container: A - ABOVE GROUND TANK
Pressure: 1 - AMBIENT PRESSURE
Temperature: 4 - AMBIENT TEMPERATURE
Average Amount: 4
Maximum Amount: 27128
Days on Site: 365
Site Plan: False
Site Plan Document: Not reported
Private Location: False
Location: MAINTENANCE AREA

Report Year: 2008
Tier 2 Report ID: 106515
Chemical ID: 309001
CAS Number: 7782447
Chemical Name: OXYGEN, COMPRESSED
Chemical Date: 3/2/2009
Average Amount: 4
Maximum Amount: 47040
Location ID: 506107
Chemical State: Liquid
Mixture: False
Mixture Percent: 100.00
Container: A - ABOVE GROUND TANK
Pressure: 2 - GREATER THAN AMBIENT PRESSURE
Temperature: 7 - CRYOGENIC CONDITIONS
Average Amount: 4
Maximum Amount: 47040
Days on Site: 365
Site Plan: False
Site Plan Document: Not reported
Private Location: False
Location: NORTH CENTRAL PORTION OF FACILITY, EAST OF SAFETY TRAILER, ALSO ONE PORTABLE TANK

Report Year: 2008
Tier 2 Report ID: 106515
Chemical ID: 309000
CAS Number: 68476346
Chemical Name: DIESEL FUEL OIL (HIGH SULFUR)

Map ID
Direction
Distance
Elevation

MAP FINDINGS

Site

Database(s)

EDR ID Number
EPA ID Number

GULF MARINE REPAIR (Continued)

S107719103

Chemical Date: 3/2/2009
Average Amount: 5
Maximum Amount: 269000
Location ID: 506106
Chemical State: LIQUID
Mixture: True
Mixture Percent: .00
Containter: A - ABOVE GROUND TANK
Pressure: 1 - AMBIENT PRESSURE
Temperature: 4 - AMBIENT TEMPERATURE
Average Amount: 5
Maximum Amount: 269000
Days on Site: 365
Site Plan: False
Site Plan Document: Not reported
Private Location: False
Location: CENTRAL PORTION OF FACILITY, IN SECONDARY CONTAINMENT

Report Year: 2007
Tier 2 Report ID: 102990
Chemical ID: 299414
CAS Number: USED OIL
Chemical Name: USED MOTOR OIL
Chemical Date: 6/12/2008
Average Amount: 4
Maximum Amount: 27128
Location ID: 494061
Chemical State: LIQUID
Mixture: False
Mixture Percent: 100.00
Containter: A - ABOVE GROUND TANK
Pressure: 1 - AMBIENT PRESSURE
Temperature: 4 - AMBIENT TEMPERATURE
Average Amount: 4
Maximum Amount: 27128
Days on Site: 365
Site Plan: False
Site Plan Document: Not reported
Private Location: False
Location: MAINTENANCE AREA

Report Year: 2007
Tier 2 Report ID: 102990
Chemical ID: 299413
CAS Number: 7782447
Chemical Name: OXYGEN, COMPRESSED
Chemical Date: 6/12/2008
Average Amount: 4
Maximum Amount: 47040
Location ID: 494060
Chemical State: Liquid
Mixture: False
Mixture Percent: 100.00
Containter: A - ABOVE GROUND TANK
Pressure: 2 - GREATER THAN AMBIENT PRESSURE

Map ID
Direction
Distance
Elevation

MAP FINDINGS

Site

Database(s)

EDR ID Number
EPA ID Number

GULF MARINE REPAIR (Continued)

S107719103

Temperature: 7 - CRYOGENIC CONDITIONS
Average Amount: 4
Maximum Amount: 47040
Days on Site: 365
Site Plan: False
Site Plan Document: Not reported
Private Location: False
Location: NORTH CENTRAL PORTION PF FACILITY, EAST OF SAFETY TRAILER, ALSO ONE PORTABLE TANK

Report Year: 2007
Tier 2 Report ID: 102990
Chemical ID: 299412
CAS Number: 68476346
Chemical Name: DIESEL FUEL OIL (HIGH SULFUR)
Chemical Date: 6/12/2008
Average Amount: 5
Maximum Amount: 690000
Location ID: 494059
Chemical State: LIQUID
Mixture: True
Mixture Percent: .00
Container: A - ABOVE GROUND TANK
Pressure: 1 - AMBIENT PRESSURE
Temperature: 4 - AMBIENT TEMPERATURE
Average Amount: 5
Maximum Amount: 690000
Days on Site: 365
Site Plan: False
Site Plan Document: Not reported
Private Location: False
Location: CENTRAL PORTION OF FACILITY, IN SECONDARY CONTAINMENT

Report Year: 2007
Tier 2 Report ID: 102990
Chemical ID: 299411
CAS Number: 7664939
Chemical Name: Sulfuric acid
Chemical Date: 6/12/2008
Average Amount: 2
Maximum Amount: 550
Location ID: 494058
Chemical State: Liquid
Mixture: True
Mixture Percent: .00
Container: R - OTHER
Pressure: 1 - AMBIENT PRESSURE
Temperature: 4 - AMBIENT TEMPERATURE
Average Amount: 2
Maximum Amount: 550
Days on Site: 365
Site Plan: False
Site Plan Document: Not reported
Private Location: False
Location: BATTERIES ON EQUIPMENT ALL THROUGH THE FACILITY

Map ID
Direction
Distance
Elevation

MAP FINDINGS

Site

Database(s)

EDR ID Number
EPA ID Number

GULF MARINE REPAIR (Continued)

S107719103

Report Year: 2006
Tier 2 Report ID: 97346
Chemical ID: 258399
CAS Number: 7664939
Chemical Name: Sulfuric acid
Chemical Date: 3/20/2007
Average Amount: 2
Maximum Amount: 550
Location ID: 439666
Chemical State: Liquid
Mixture: False
Mixture Percent: 100.00
Container: R - OTHER
Pressure: 1 - AMBIENT PRESSURE
Temperature: 4 - AMBIENT TEMPERATURE
Average Amount: 2
Maximum Amount: 550
Days on Site: 365
Site Plan: False
Site Plan Document: Not reported
Private Location: False
Location: BATTERIES ON EQUIPMENT ALL THROUGH THE FACILITY

Report Year: 2006
Tier 2 Report ID: 97346
Chemical ID: 258397
CAS Number: USED OIL
Chemical Name: USED MOTOR OIL
Chemical Date: 3/20/2007
Average Amount: 4
Maximum Amount: 27128
Location ID: 439664
Chemical State: LIQUID
Mixture: True
Mixture Percent: .00
Container: A - ABOVE GROUND TANK
Pressure: 1 - AMBIENT PRESSURE
Temperature: 4 - AMBIENT TEMPERATURE
Average Amount: 4
Maximum Amount: 27128
Days on Site: 365
Site Plan: False
Site Plan Document: Not reported
Private Location: False
Location: MAINTENANCE AREA

Report Year: 2006
Tier 2 Report ID: 97346
Chemical ID: 258395
CAS Number: 7782447
Chemical Name: OXYGEN, COMPRESSED
Chemical Date: 3/20/2007
Average Amount: 4
Maximum Amount: 14280
Location ID: 439662

Map ID
Direction
Distance
Elevation

MAP FINDINGS

Site

Database(s)

EDR ID Number
EPA ID Number

GULF MARINE REPAIR (Continued)

S107719103

Chemical State: Liquid
Mixture: False
Mixture Percent: 100.00
Container: A - ABOVE GROUND TANK
Pressure: 2 - GREATER THAN AMBIENT PRESSURE
Temperature: 7 - CRYOGENIC CONDITIONS
Average Amount: 4
Maximum Amount: 14280
Days on Site: 365
Site Plan: False
Site Plan Document: Not reported
Private Location: False
Location: NORTH CENTRAL PORTION OF FACILITY EAST OF SAFETY TRAILER, ALSO ONE PORTABLE TANK

Report Year: 2006
Tier 2 Report ID: 97346
Chemical ID: 258393
CAS Number: 68476346
Chemical Name: DIESEL FUEL OIL (HIGH SULFUR)
Chemical Date: 3/20/2007
Average Amount: 5
Maximum Amount: 690000
Location ID: 439660
Chemical State: LIQUID
Mixture: True
Mixture Percent: .00
Container: A - ABOVE GROUND TANK
Pressure: 1 - AMBIENT PRESSURE
Temperature: 4 - AMBIENT TEMPERATURE
Average Amount: 5
Maximum Amount: 690000
Days on Site: 365
Site Plan: False
Site Plan Document: Not reported
Private Location: False
Location: CENTRAL PROTION OF FACILITY IN SECONDARY CONTAINMENT

Report Year: 2005
Tier 2 Report ID: 92040
Chemical ID: 226683
CAS Number: 7664939
Chemical Name: Sulfuric acid
Chemical Date: 2/15/2006
Average Amount: 2
Maximum Amount: 550
Location ID: 398032
Chemical State: Liquid
Mixture: False
Mixture Percent: 100.00
Container: K - BOX
Pressure: 1 - AMBIENT PRESSURE
Temperature: 4 - AMBIENT TEMPERATURE
Average Amount: 2
Maximum Amount: 550

Map ID
Direction
Distance
Elevation

MAP FINDINGS

Site

Database(s)

EDR ID Number
EPA ID Number

GULF MARINE REPAIR (Continued)

S107719103

Days on Site: 365
Site Plan: False
Site Plan Document: Not reported
Private Location: False
Location: BATTERIES ON EQUIPMENT ALL THROUGH THE FACILITY

Report Year: 2005
Tier 2 Report ID: 92040
Chemical ID: 226681
CAS Number: USED OIL
Chemical Name: USED MOTOR OIL
Chemical Date: 2/15/2006
Average Amount: 4
Maximum Amount: 27128
Location ID: 398030
Chemical State: LIQUID
Mixture: True
Mixture Percent: .00
Container: A - ABOVE GROUND TANK
Pressure: 1 - AMBIENT PRESSURE
Temperature: 4 - AMBIENT TEMPERATURE
Average Amount: 4
Maximum Amount: 27128
Days on Site: 365
Site Plan: False
Site Plan Document: Not reported
Private Location: False
Location: MAINTENANCE AREA

Report Year: 2005
Tier 2 Report ID: 92040
Chemical ID: 226678
CAS Number: 7782447
Chemical Name: OXYGEN, COMPRESSED
Chemical Date: 2/15/2006
Average Amount: 4
Maximum Amount: 14280
Location ID: 398028
Chemical State: Gas
Mixture: False
Mixture Percent: 100.00
Container: A - ABOVE GROUND TANK
Pressure: 2 - GREATER THAN AMBIENT PRESSURE
Temperature: 7 - CRYOGENIC CONDITIONS
Average Amount: 4
Maximum Amount: 14280
Days on Site: 365
Site Plan: False
Site Plan Document: Not reported
Private Location: False
Location: NORTH CENTRAL PORTION OF FACILITY EAST OF SAFETY TRAILER, ALSO ONE PORTABLE TANK

Report Year: 2005

Map ID
Direction
Distance
Elevation

MAP FINDINGS

Site

Database(s)

EDR ID Number
EPA ID Number

GULF MARINE REPAIR (Continued)

S107719103

Tier 2 Report ID: 92040
Chemical ID: 226677
CAS Number: 68476346
Chemical Name: DIESEL FUEL OIL (HIGH SULFUR)
Chemical Date: 2/15/2006
Average Amount: 5
Maximum Amount: 690000
Location ID: 398026
Chemical State: LIQUID
Mixture: True
Mixture Percent: .00
Container: A - ABOVE GROUND TANK
Pressure: 1 - AMBIENT PRESSURE
Temperature: 4 - AMBIENT TEMPERATURE
Average Amount: 5
Maximum Amount: 690000
Days on Site: 365
Site Plan: False
Site Plan Document: Not reported
Private Location: False
Location: CENTRAL PORTION OF FACILITY IN SECONDARY CONTAINMENT

Report Year: 2004
Tier 2 Report ID: 88774
Chemical ID: 214869
CAS Number: 7664939
Chemical Name: Sulfuric acid
Chemical Date: 6/3/2005
Average Amount: 2
Maximum Amount: 550
Location ID: 382891
Chemical State: Liquid
Mixture: True
Mixture Percent: .00
Container: K - BOX
Pressure: 1 - AMBIENT PRESSURE
Temperature: 4 - AMBIENT TEMPERATURE
Average Amount: 2
Maximum Amount: 550
Days on Site: 365
Site Plan: False
Site Plan Document: Not reported
Private Location: False
Location: BATTERIES

Report Year: 2004
Tier 2 Report ID: 88774
Chemical ID: 214868
CAS Number: USED OIL
Chemical Name: USED OIL
Chemical Date: 6/3/2005
Average Amount: 4
Maximum Amount: 27128
Location ID: 382890
Chemical State: LIQUID

Map ID
Direction
Distance
Elevation

MAP FINDINGS

Site

Database(s)

EDR ID Number
EPA ID Number

GULF MARINE REPAIR (Continued)

S107719103

Mixture: True
Mixture Percent: .00
Container: A - ABOVE GROUND TANK
Pressure: 1 - AMBIENT PRESSURE
Temperature: 4 - AMBIENT TEMPERATURE
Average Amount: 4
Maximum Amount: 27128
Days on Site: 365
Site Plan: False
Site Plan Document: Not reported
Private Location: False
Location: MAINTENANCE AREA

Report Year: 2004
Tier 2 Report ID: 88774
Chemical ID: 214867
CAS Number: 7782447
Chemical Name: OXYGEN, COMPRESSED
Chemical Date: 6/3/2005
Average Amount: 4
Maximum Amount: 14280
Location ID: 382889
Chemical State: Gas
Mixture: False
Mixture Percent: 100.00
Container: A - ABOVE GROUND TANK
Pressure: 2 - GREATER THAN AMBIENT PRESSURE
Temperature: 7 - CRYOGENIC CONDITIONS
Average Amount: 4
Maximum Amount: 14280
Days on Site: 365
Site Plan: False
Site Plan Document: Not reported
Private Location: False
Location: NORTH-CENTRAL PORTION OF FACILITY, EAST OF SAFETY TRAILER

Report Year: 2004
Tier 2 Report ID: 88774
Chemical ID: 214866
CAS Number: 68476346
Chemical Name: DIESEL FUEL OIL (HIGH SULFUR)
Chemical Date: 6/3/2005
Average Amount: 5
Maximum Amount: 690000
Location ID: 382888
Chemical State: LIQUID
Mixture: True
Mixture Percent: .00
Container: A - ABOVE GROUND TANK
Pressure: 1 - AMBIENT PRESSURE
Temperature: 4 - AMBIENT TEMPERATURE
Average Amount: 5
Maximum Amount: 690000
Days on Site: 365
Site Plan: False

Map ID
Direction
Distance
Elevation

MAP FINDINGS

Site

Database(s)

EDR ID Number
EPA ID Number

GULF MARINE REPAIR (Continued)

S107719103

Site Plan Document: Not reported
Private Location: False
Location: CENTRAL PORTION OF FACILITY, SECONDARY CONTAINMENT

Report Year: 2003
Tier 2 Report ID: 85238
Chemical ID: 181677
CAS Number: 7664939
Chemical Name: Sulfuric acid
Chemical Date: 1/2/1972
Average Amount: 2
Maximum Amount: 550
Location ID: 339706
Chemical State: Liquid
Mixture: True
Mixture Percent: .00
Container: R - OTHER
Pressure: 1 - AMBIENT PRESSURE
Temperature: 4 - AMBIENT TEMPERATURE
Average Amount: 2
Maximum Amount: 550
Days on Site: 365
Site Plan: False
Site Plan Document: Not reported
Private Location: False
Location: BATTERIES

Report Year: 2003
Tier 2 Report ID: 85238
Chemical ID: 181676
CAS Number: 74986
Chemical Name: Propane
Chemical Date: 1/2/1972
Average Amount: 3
Maximum Amount: 10812
Location ID: 339705
Chemical State: Gas
Mixture: True
Mixture Percent: .00
Container: A - ABOVE GROUND TANK
Pressure: 2 - GREATER THAN AMBIENT PRESSURE
Temperature: 7 - CRYOGENIC CONDITIONS
Average Amount: 3
Maximum Amount: 10812
Days on Site: 365
Site Plan: False
Site Plan Document: Not reported
Private Location: False
Location: NEAR HAZARDOUS WASTE STORAGE AREA

Report Year: 2003
Tier 2 Report ID: 85238
Chemical ID: 181675
CAS Number: USED OIL

Map ID
Direction
Distance
Elevation

MAP FINDINGS

Site

Database(s)

EDR ID Number
EPA ID Number

GULF MARINE REPAIR (Continued)

S107719103

Chemical Name: USED OIL
Chemical Date: 1/2/1972
Average Amount: 4
Maximum Amount: 27128
Location ID: 339704
Chemical State: LIQUID
Mixture: True
Mixture Percent: .00
Container: A - ABOVE GROUND TANK
Pressure: 1 - AMBIENT PRESSURE
Temperature: 4 - AMBIENT TEMPERATURE
Average Amount: 4
Maximum Amount: 27128
Days on Site: 365
Site Plan: False
Site Plan Document: Not reported
Private Location: False
Location: MAINTENANCE AREA

Report Year: 2003
Tier 2 Report ID: 85238
Chemical ID: 181674
CAS Number: 7782447
Chemical Name: OXYGEN, COMPRESSED
Chemical Date: 1/2/1972
Average Amount: 4
Maximum Amount: 14280
Location ID: 339703
Chemical State: Gas
Mixture: False
Mixture Percent: 100.00
Container: A - ABOVE GROUND TANK
Pressure: 2 - GREATER THAN AMBIENT PRESSURE
Temperature: 7 - CRYOGENIC CONDITIONS
Average Amount: 4
Maximum Amount: 14280
Days on Site: 365
Site Plan: False
Site Plan Document: Not reported
Private Location: False
Location: NORTH-CENTRAL PORTION OF FACILITY, EAST OF SAFETY TRAILER, ALSO ONE IN PORTABLE TANK

Report Year: 2003
Tier 2 Report ID: 85238
Chemical ID: 181673
CAS Number: 68476346
Chemical Name: DIESEL FUEL OIL (HIGH SULFUR)
Chemical Date: 1/2/1972
Average Amount: 5
Maximum Amount: 690000
Location ID: 339702
Chemical State: LIQUID
Mixture: True
Mixture Percent: .00

Map ID
Direction
Distance
Elevation

MAP FINDINGS

Site

Database(s)

EDR ID Number
EPA ID Number

GULF MARINE REPAIR (Continued)

S107719103

Container: A - ABOVE GROUND TANK
Pressure: 1 - AMBIENT PRESSURE
Temperature: 4 - AMBIENT TEMPERATURE
Average Amount: 5
Maximum Amount: 690000
Days on Site: 365
Site Plan: False
Site Plan Document: Not reported
Private Location: False
Location: CENTRAL PORTION OF FACILITY IN SECONDARD CONTAINMENT

Report Year: 2002
Tier 2 Report ID: 81398
Chemical ID: 168909
CAS Number: 74986
Chemical Name: Propane
Chemical Date: 1/2/1972
Average Amount: 3
Maximum Amount: 10812
Location ID: 325215
Chemical State: Gas
Mixture: True
Mixture Percent: .00
Container: A - ABOVE GROUND TANK
Pressure: 2 - GREATER THAN AMBIENT PRESSURE
Temperature: 7 - CRYOGENIC CONDITIONS
Average Amount: 3
Maximum Amount: 10812
Days on Site: 365
Site Plan: False
Site Plan Document: Not reported
Private Location: False
Location: NEAR HAZARDOUS WASTE STORAGE AREA

Report Year: 2002
Tier 2 Report ID: 81398
Chemical ID: 168907
CAS Number: 68476346
Chemical Name: DIESEL FUEL OIL (HIGH SULFUR)
Chemical Date: 1/2/1972
Average Amount: 5
Maximum Amount: 26250068
Location ID: 325214
Chemical State: LIQUID
Mixture: True
Mixture Percent: .00
Container: A - ABOVE GROUND TANK
Pressure: 1 - AMBIENT PRESSURE
Temperature: 4 - AMBIENT TEMPERATURE
Average Amount: 5
Maximum Amount: 26250068
Days on Site: 365
Site Plan: False
Site Plan Document: Not reported
Private Location: False

Map ID
Direction
Distance
Elevation

MAP FINDINGS

Site

Database(s)

EDR ID Number
EPA ID Number

GULF MARINE REPAIR (Continued)

S107719103

Location: CENTRAL PORTION OF FACILITY IN SECONDARY CONTAINMENT AREA

Report Year: 2002
Tier 2 Report ID: 81398
Chemical ID: 168906
CAS Number: 7782447
Chemical Name: OXYGEN, COMPRESSED
Chemical Date: 1/2/1972
Average Amount: 3
Maximum Amount: 14280
Location ID: 325212
Chemical State: Gas
Mixture: False
Mixture Percent: 100.00
Containter: A - ABOVE GROUND TANK
Pressure: 2 - GREATER THAN AMBIENT PRESSURE
Temperature: 7 - CRYOGENIC CONDITIONS
Average Amount: 3
Maximum Amount: 14280
Days on Site: 365
Site Plan: False
Site Plan Document: Not reported
Private Location: False
Location: NORTH CENTRAL PORTION OF FACILITY - EAST OF SAFETY TRAILER

Report Year: 2001
Tier 2 Report ID: 76721
Chemical ID: 132553
CAS Number: 68476346
Chemical Name: DIESEL FUEL OIL (HIGH SULFUR)
Chemical Date: 1/2/1972
Average Amount: 5
Maximum Amount: 26250068
Location ID: 294271
Chemical State: LIQUID
Mixture: False
Mixture Percent: 100.00
Containter: CONV
Pressure: CONV
Temperature: CONV
Average Amount: 5
Maximum Amount: 26250068
Days on Site: 365
Site Plan: False
Site Plan Document: Not reported
Private Location: False
Location: Not reported

Report Year: 1993
Tier 2 Report ID: 7492
Chemical ID: 120451
CAS Number: 68476346
Chemical Name: DIESEL FUEL OIL (HIGH SULFUR)
Chemical Date: 1/2/1972

Map ID
Direction
Distance
Elevation

MAP FINDINGS

Site

Database(s)

EDR ID Number
EPA ID Number

GULF MARINE REPAIR (Continued)

S107719103

Average Amount: 5
Maximum Amount: 262500
Location ID: 162792
Chemical State: LIQUID
Mixture: False
Mixture Percent: 100.00
Containter: CONV
Pressure: CONV
Temperature: CONV
Average Amount: 5
Maximum Amount: 262500
Days on Site: 365
Site Plan: False
Site Plan Document: Not reported
Private Location: False
Location: Not reported

Report Year: 1994
Tier 2 Report ID: 15852
Chemical ID: 120450
CAS Number: 68476346
Chemical Name: DIESEL FUEL OIL (HIGH SULFUR)
Chemical Date: 1/2/1972
Average Amount: 5
Maximum Amount: 262568
Location ID: 177022
Chemical State: LIQUID
Mixture: False
Mixture Percent: 100.00
Containter: CONV
Pressure: CONV
Temperature: CONV
Average Amount: 5
Maximum Amount: 262568
Days on Site: 365
Site Plan: False
Site Plan Document: Not reported
Private Location: False
Location: Not reported

Report Year: 1995
Tier 2 Report ID: 24271
Chemical ID: 120449
CAS Number: 68476346
Chemical Name: DIESEL FUEL OIL (HIGH SULFUR)
Chemical Date: 1/2/1972
Average Amount: 5
Maximum Amount: 262568
Location ID: 192353
Chemical State: LIQUID
Mixture: False
Mixture Percent: 100.00
Containter: CONV
Pressure: CONV
Temperature: CONV

Map ID
Direction
Distance
Elevation

MAP FINDINGS

Site

Database(s)

EDR ID Number
EPA ID Number

GULF MARINE REPAIR (Continued)

S107719103

Average Amount: 5
Maximum Amount: 262568
Days on Site: 365
Site Plan: False
Site Plan Document: Not reported
Private Location: False
Location: Not reported

Report Year: 1996
Tier 2 Report ID: 32819
Chemical ID: 120448
CAS Number: 68476346
Chemical Name: DIESEL FUEL OIL (HIGH SULFUR)
Chemical Date: 1/2/1972
Average Amount: 5
Maximum Amount: 262568
Location ID: 207661
Chemical State: LIQUID
Mixture: False
Mixture Percent: 100.00
Containter: CONV
Pressure: CONV
Temperature: CONV
Average Amount: 5
Maximum Amount: 262568
Days on Site: 365
Site Plan: False
Site Plan Document: Not reported
Private Location: False
Location: Not reported

Report Year: 1997
Tier 2 Report ID: 41391
Chemical ID: 120447
CAS Number: 68476346
Chemical Name: DIESEL FUEL OIL (HIGH SULFUR)
Chemical Date: 1/2/1972
Average Amount: 5
Maximum Amount: 262568
Location ID: 223378
Chemical State: LIQUID
Mixture: False
Mixture Percent: 100.00
Containter: CONV
Pressure: CONV
Temperature: CONV
Average Amount: 5
Maximum Amount: 262568
Days on Site: 365
Site Plan: False
Site Plan Document: Not reported
Private Location: False
Location: Not reported

Map ID
Direction
Distance
Elevation

MAP FINDINGS

Site

Database(s)

EDR ID Number
EPA ID Number

GULF MARINE REPAIR (Continued)

S107719103

Report Year: 1998
Tier 2 Report ID: 50045
Chemical ID: 120446
CAS Number: 68476346
Chemical Name: DIESEL FUEL OIL (HIGH SULFUR)
Chemical Date: 1/2/1972
Average Amount: 5
Maximum Amount: 26250068
Location ID: 239980
Chemical State: LIQUID
Mixture: False
Mixture Percent: 100.00
Containter: CONV
Pressure: CONV
Temperature: CONV
Average Amount: 5
Maximum Amount: 26250068
Days on Site: 365
Site Plan: False
Site Plan Document: Not reported
Private Location: False
Location: Not reported

Report Year: 1999
Tier 2 Report ID: 58866
Chemical ID: 120445
CAS Number: 68476346
Chemical Name: DIESEL FUEL OIL (HIGH SULFUR)
Chemical Date: 1/2/1972
Average Amount: 5
Maximum Amount: 26250068
Location ID: 257344
Chemical State: LIQUID
Mixture: False
Mixture Percent: 100.00
Containter: CONV
Pressure: CONV
Temperature: CONV
Average Amount: 5
Maximum Amount: 26250068
Days on Site: 365
Site Plan: False
Site Plan Document: Not reported
Private Location: False
Location: Not reported

Report Year: 2000
Tier 2 Report ID: 67985
Chemical ID: 120444
CAS Number: 68476346
Chemical Name: DIESEL FUEL OIL (HIGH SULFUR)
Chemical Date: 1/2/1972
Average Amount: 7
Maximum Amount: 26250068
Location ID: 275886

Map ID
Direction
Distance
Elevation

MAP FINDINGS

Site

Database(s)

EDR ID Number
EPA ID Number

GULF MARINE REPAIR (Continued)

S107719103

Chemical State: LIQUID
Mixture: False
Mixture Percent: 100.00
Containter: CONV
Pressure: CONV
Temperature: CONV
Average Amount: 7
Maximum Amount: 26250068
Days on Site: 365
Site Plan: False
Site Plan Document: Not reported
Private Location: False
Location: Not reported

Company Info:

Company Name: GULF MARINE REPAIR
Company Address: 1200 SERTOMA DRIVE
Company City,St,Zip: TAMPA, FL 33605-
Company Phone: Not reported
Company Fax: Not reported
Company Email: Not reported
FEI Number: 650032996
Comany Contact Name: PHIL REUBEN
Cmpny Contact Phone: 813-247-3153
Reduced Fees: True
Exempt Fees: False
Electronic Filing: True
Employee: Not reported
Comments: Not reported

BH997
East
1/2-1
0.519 mi.
2742 ft.

GULF MARINE REPAIR
1200 SERTOMA DRIVE
TAMPA, FL 33605
Site 8 of 12 in cluster BH

US BROWNFIELDS **1009912674**
N/A

Relative:
Lower
Actual:
4 ft.

US BROWNFIELDS:

Name: GULF MARINE REPAIR
Address: 1200 SERTOMA DRIVE
City,State,Zip: TAMPA, FL 33605
Recipient Name: Florida Department of Environmental Protection
Grant Type: Section 128(a) State/Tribal
Property Number: A-19-29-19-ZZZ-000005-93970.0
Parcel size: 5.24
Latitude: 27.944388
Longitude: -82.441441
HCM Label: Global Positioning Method-Unspecified Parameters
Map Scale: 0
Point of Reference: Center of a Facility or Station
Highlights: Former Use: The property is owned by Tampa Port Authority, but leased to Gulf Marine Repair Corporation.
Datum: World Geodetic System of 1984
Acres Property ID: 42321

Map ID
Direction
Distance
Elevation

MAP FINDINGS

Site

Database(s)

EDR ID Number
EPA ID Number

GULF MARINE REPAIR (Continued)

1009912674

IC Data Access:	-
Start Date:	-
Redev Completion Date:	-
Completed Date:	-
Acres Cleaned Up:	-
Cleanup Funding:	-
Cleanup Funding Source:	-
Assessment Funding:	40069
Assessment Funding Source:	EPA
Redevelopment Funding:	-
Redev. Funding Source:	-
Redev. Funding Entity Name:	-
Redevelopment Start Date:	-
Assessment Funding Entity:	US EPA - State & Tribal Section 128(a) Funding
Cleanup Funding Entity:	-
Grant Type:	-
Accomplishment Type:	Phase II Environmental Assessment
Accomplishment Count:	Y
Cooperative Agreement Number:	97484603
Start Date:	12/22/2006
Ownership Entity:	Government
Completion Date:	12/22/2006
Current Owner:	Tampa Port Authority
Did Owner Change:	N
Cleanup Required:	U
Video Available:	N
Photo Available:	Y
Institutional Controls Required:	U
IC Category Proprietary Controls:	-
IC Cat. Info. Devices:	-
IC Cat. Gov. Controls:	-
IC Cat. Enforcement Permit Tools:	-
IC in place date:	-
IC in place:	U
State/tribal program date:	-
State/tribal program ID:	-
State/tribal NFA date:	-
Air cleaned:	-
Asbestos found:	-
Asbestos cleaned:	-
Controlled substance found:	-
Controlled substance cleaned:	-
Drinking water affected:	-
Drinking water cleaned:	-
Groundwater affected:	Y
Groundwater cleaned:	-
Lead contaminant found:	Y
Lead cleaned up:	-
No media affected:	Not reported
Unknown media affected:	-
Other cleaned up:	-
Other metals found:	-
Other metals cleaned:	-
Other contaminants found:	Y
Other contams found description:	TRPHs
PAHs found:	Y
PAHs cleaned up:	-

Map ID
Direction
Distance
Elevation

MAP FINDINGS

Site

Database(s)

EDR ID Number
EPA ID Number

GULF MARINE REPAIR (Continued)

1009912674

PCBs found:	Y
PCBs cleaned up:	-
Petro products found:	Y
Petro products cleaned:	-
Sediments found:	-
Sediments cleaned:	-
Soil affected:	Y
Soil cleaned up:	-
Surface water cleaned:	-
VOCs found:	Y
VOCs cleaned:	-
Cleanup other description:	Antifreeze
Num. of cleanup and re-dev. jobs:	-
Past use greenspace acreage:	-
Past use residential acreage:	-
Surface Water:	-
Past use commercial acreage:	-
Past use industrial acreage:	-
Future use greenspace acreage:	-
Future use residential acreage:	-
Future use commercial acreage:	-
Future use industrial acreage:	-
Superfund Fed. landowner flag:	-
Arsenic cleaned up:	-
Cadmium cleaned up:	-
Chromium cleaned up:	-
Copper cleaned up:	-
Iron cleaned up:	-
mercury cleaned up:	-
Nickel Cleaned Up:	-
No clean up:	-
Pesticides cleaned up:	-
Selenium cleaned up:	-
SVOCs cleaned up:	-
Unknown clean up:	-
Arsenic contaminant found:	-
Cadmium contaminant found:	-
Chromium contaminant found:	-
Copper contaminant found:	-
Iron contaminant found:	-
Mercury contaminant found:	-
Nickel contaminant found:	-
No contaminant found:	-
Pesticides contaminant found:	-
Selenium contaminant found:	-
SVOCs contaminant found:	-
Unknown contaminant found:	-
Future Use: Multistory	-
Media affected Bluiding Material:	-
Media affected indoor air:	-
Building material media cleaned up:	-
Indoor air media cleaned up:	-
Unknown media cleaned up:	-
Past Use: Multistory	Not reported
Property Description:	The property is owned by Tampa Port Authority, but leased to Gulf Marine Repair Corporation.
Below Poverty Number:	358

Map ID
Direction
Distance
Elevation

MAP FINDINGS

Site

Database(s)

EDR ID Number
EPA ID Number

GULF MARINE REPAIR (Continued)

1009912674

Below Poverty Percent: 19.79
Meidan Income: 9411
Meidan Income Number: 690
Meidan Income Percent: 38.14
Vacant Housing Number: 213
Vacant Housing Percent: 22.22
Unemployed Number: 108
Unemployed Percent: 5.97

BH998
East
1/2-1
0.519 mi.
2742 ft.

GREAT LAKES DREDGE CO
1200 SERTOMA DR
TAMPA, FL 33605
Site 9 of 12 in cluster BH

RCRA-VSQG 1014471264
FLTMP9304248

Relative:
Lower

RCRA-VSQG:

Actual:
4 ft.

Date Form Received by Agency: 1993-05-14 00:00:00.0
Handler Name: GREAT LAKES DREDGE CO
Handler Address: 1200 SERTOMA DR
Handler City,State,Zip: TAMPA, FL 33605-6050
EPA ID: FLTMP9304248
Contact Name: Not reported
Contact Address: Not reported
Contact City,State,Zip: Not reported
Contact Telephone: Not reported
Contact Fax: Not reported
Contact Email: Not reported
Contact Title: Not reported
EPA Region: 04
Land Type: Other
Federal Waste Generator Description: Conditionally Exempt Small Quantity Generator
Non-Notifier: Not reported
Biennial Report Cycle: Not reported
Accessibility: Not reported
Active Site Indicator: Handler Activities
State District Owner: FL
State District: SW
Mailing Address: Not reported
Mailing City,State,Zip: Not reported
Owner Name: Not reported
Owner Type: Not reported
Operator Name: Not reported
Operator Type: Not reported
Short-Term Generator Activity: Yes
Importer Activity: No
Mixed Waste Generator: No
Transporter Activity: No
Transfer Facility Activity: No
Recycler Activity with Storage: No
Small Quantity On-Site Burner Exemption: No
Smelting Melting and Refining Furnace Exemption: No
Underground Injection Control: No
Off-Site Waste Receipt: No
Universal Waste Indicator: No
Universal Waste Destination Facility: No
Federal Universal Waste: No
Active Site Fed-Reg Treatment Storage and Disposal Facility: Not reported
Active Site Converter Treatment storage and Disposal Facility: Not reported

Map ID
Direction
Distance
Elevation

MAP FINDINGS

Site

Database(s)

EDR ID Number
EPA ID Number

GREAT LAKES DREDGE CO (Continued)

1014471264

Active Site State-Reg Treatment Storage and Disposal Facility:	Not reported
Active Site State-Reg Handler:	---
Federal Facility Indicator:	Not reported
Hazardous Secondary Material Indicator:	NN
Sub-Part K Indicator:	Not reported
Commercial TSD Indicator:	No
Treatment Storage and Disposal Type:	Not reported
2018 GPRA Permit Baseline:	Not on the Baseline
2018 GPRA Renewals Baseline:	Not on the Baseline
Permit Renewals Workload Universe:	Not reported
Permit Workload Universe:	Not reported
Permit Progress Universe:	Not reported
Post-Closure Workload Universe:	Not reported
Closure Workload Universe:	Not reported
202 GPRA Corrective Action Baseline:	No
Corrective Action Workload Universe:	No
Subject to Corrective Action Universe:	No
Non-TSDFs Where RCRA CA has Been Imposed Universe:	No
TSDFs Potentially Subject to CA Under 3004 (u)/(v) Universe:	No
TSDFs Only Subject to CA under Discretionary Auth Universe:	No
Corrective Action Priority Ranking:	No NCAPS ranking
Environmental Control Indicator:	No
Institutional Control Indicator:	No
Human Exposure Controls Indicator:	N/A
Groundwater Controls Indicator:	N/A
Operating TSD Universe:	Not reported
Full Enforcement Universe:	Not reported
Significant Non-Complier Universe:	No
Unaddressed Significant Non-Complier Universe:	No
Addressed Significant Non-Complier Universe:	No
Significant Non-Complier With a Compliance Schedule Universe:	No
Financial Assurance Required:	Not reported
Handler Date of Last Change:	2011-06-23 16:56:54.0
Recognized Trader-Importer:	No
Recognized Trader-Exporter:	No
Importer of Spent Lead Acid Batteries:	No
Exporter of Spent Lead Acid Batteries:	No
Recycler Activity Without Storage:	Not reported
Manifest Broker:	Not reported
Sub-Part P Indicator:	No

Historic Generators:

Receive Date:	1993-05-14 00:00:00.0
Handler Name:	GREAT LAKES DREDGE CO
Federal Waste Generator Description:	Conditionally Exempt Small Quantity Generator
State District Owner:	FL
Large Quantity Handler of Universal Waste:	No
Recognized Trader Importer:	No
Recognized Trader Exporter:	No
Spent Lead Acid Battery Importer:	No
Spent Lead Acid Battery Exporter:	No
Current Record:	Yes
Non Storage Recycler Activity:	Not reported
Electronic Manifest Broker:	Not reported

Map ID
Direction
Distance
Elevation

MAP FINDINGS

Site

Database(s)

EDR ID Number
EPA ID Number

GREAT LAKES DREDGE CO (Continued)

1014471264

List of NAICS Codes and Descriptions:

NAICS Codes:

No NAICS Codes Found

Facility Has Received Notices of Violations:

Violations:

No Violations Found

Evaluation Action Summary:

Evaluations:

No Evaluations Found

BH999
East
1/2-1
0.519 mi.
2742 ft.

MORAN SERVICES CORPORATION
1200 SERTOMA DR
TAMPA, FL 33605

RCRA-VSQG

1014470970
FLTMP9203941

Site 10 of 12 in cluster BH

Relative:
Lower

RCRA-VSQG:

Actual:
4 ft.

Date Form Received by Agency:	1992-12-15 00:00:00.0
Handler Name:	MORAN SERVICES CORPORATION
Handler Address:	1200 SERTOMA DR
Handler City,State,Zip:	TAMPA, FL 33605-6050
EPA ID:	FLTMP9203941
Contact Name:	Not reported
Contact Address:	Not reported
Contact City,State,Zip:	Not reported
Contact Telephone:	Not reported
Contact Fax:	Not reported
Contact Email:	Not reported
Contact Title:	Not reported
EPA Region:	04
Land Type:	Other
Federal Waste Generator Description:	Conditionally Exempt Small Quantity Generator
Non-Notifier:	Not reported
Biennial Report Cycle:	Not reported
Accessibility:	Not reported
Active Site Indicator:	Handler Activities
State District Owner:	FL
State District:	SW
Mailing Address:	Not reported
Mailing City,State,Zip:	Not reported
Owner Name:	Not reported
Owner Type:	Not reported
Operator Name:	Not reported
Operator Type:	Not reported
Short-Term Generator Activity:	Yes
Importer Activity:	No
Mixed Waste Generator:	No
Transporter Activity:	No
Transfer Facility Activity:	No
Recycler Activity with Storage:	No
Small Quantity On-Site Burner Exemption:	No
Smelting Melting and Refining Furnace Exemption:	No
Underground Injection Control:	No
Off-Site Waste Receipt:	No
Universal Waste Indicator:	No
Universal Waste Destination Facility:	No

Map ID
Direction
Distance
Elevation

MAP FINDINGS

Site

Database(s)

EDR ID Number
EPA ID Number

MORAN SERVICES CORPORATION (Continued)

1014470970

Federal Universal Waste:	No
Active Site Fed-Reg Treatment Storage and Disposal Facility:	Not reported
Active Site Converter Treatment storage and Disposal Facility:	Not reported
Active Site State-Reg Treatment Storage and Disposal Facility:	Not reported
Active Site State-Reg Handler:	---
Federal Facility Indicator:	Not reported
Hazardous Secondary Material Indicator:	NN
Sub-Part K Indicator:	Not reported
Commercial TSD Indicator:	No
Treatment Storage and Disposal Type:	Not reported
2018 GPRA Permit Baseline:	Not on the Baseline
2018 GPRA Renewals Baseline:	Not on the Baseline
Permit Renewals Workload Universe:	Not reported
Permit Workload Universe:	Not reported
Permit Progress Universe:	Not reported
Post-Closure Workload Universe:	Not reported
Closure Workload Universe:	Not reported
202 GPRA Corrective Action Baseline:	No
Corrective Action Workload Universe:	No
Subject to Corrective Action Universe:	No
Non-TSDFs Where RCRA CA has Been Imposed Universe:	No
TSDFs Potentially Subject to CA Under 3004 (u)/(v) Universe:	No
TSDFs Only Subject to CA under Discretionary Auth Universe:	No
Corrective Action Priority Ranking:	No NCAPS ranking
Environmental Control Indicator:	No
Institutional Control Indicator:	No
Human Exposure Controls Indicator:	N/A
Groundwater Controls Indicator:	N/A
Operating TSDF Universe:	Not reported
Full Enforcement Universe:	Not reported
Significant Non-Complier Universe:	No
Unaddressed Significant Non-Complier Universe:	No
Addressed Significant Non-Complier Universe:	No
Significant Non-Complier With a Compliance Schedule Universe:	No
Financial Assurance Required:	Not reported
Handler Date of Last Change:	2011-06-23 16:56:54.0
Recognized Trader-Importer:	No
Recognized Trader-Exporter:	No
Importer of Spent Lead Acid Batteries:	No
Exporter of Spent Lead Acid Batteries:	No
Recycler Activity Without Storage:	Not reported
Manifest Broker:	Not reported
Sub-Part P Indicator:	No

Historic Generators:

Receive Date:	1992-12-15 00:00:00.0
Handler Name:	MORAN SERVICES CORPORATION
Federal Waste Generator Description:	Conditionally Exempt Small Quantity Generator
State District Owner:	FL
Large Quantity Handler of Universal Waste:	No
Recognized Trader Importer:	No
Recognized Trader Exporter:	No
Spent Lead Acid Battery Importer:	No
Spent Lead Acid Battery Exporter:	No
Current Record:	Yes
Non Storage Recycler Activity:	Not reported

Map ID
Direction
Distance
Elevation

MAP FINDINGS

Site

Database(s)

EDR ID Number
EPA ID Number

MORAN SERVICES CORPORATION (Continued)

1014470970

Electronic Manifest Broker: Not reported

List of NAICS Codes and Descriptions:
NAICS Codes: No NAICS Codes Found

Facility Has Received Notices of Violations:
Violations: No Violations Found

Evaluation Action Summary:
Evaluations: No Evaluations Found

BH1000
East
1/2-1
0.519 mi.
2742 ft.

GULF MARINE REPAIR
1200 SERTOMA DR
TAMPA, FL 33605
Site 11 of 12 in cluster BH

RCRA-VSQQ **1014470955**
FLTMP9203924

Relative:
Lower

Actual:
4 ft.

RCRA-VSQQ:
Date Form Received by Agency: 1992-12-07 00:00:00.0
Handler Name: GULF MARINE REPAIR
Handler Address: 1200 SERTOMA DR
Handler City,State,Zip: TAMPA, FL 33605-6050
EPA ID: FLTMP9203924
Contact Name: Not reported
Contact Address: Not reported
Contact City,State,Zip: Not reported
Contact Telephone: Not reported
Contact Fax: Not reported
Contact Email: Not reported
Contact Title: Not reported
EPA Region: 04
Land Type: Other
Federal Waste Generator Description: Conditionally Exempt Small Quantity Generator
Non-Notifier: Not reported
Biennial Report Cycle: Not reported
Accessibility: Not reported
Active Site Indicator: Handler Activities
State District Owner: FL
State District: SW
Mailing Address: Not reported
Mailing City,State,Zip: Not reported
Owner Name: Not reported
Owner Type: Not reported
Operator Name: Not reported
Operator Type: Not reported
Short-Term Generator Activity: Yes
Importer Activity: No
Mixed Waste Generator: No
Transporter Activity: No
Transfer Facility Activity: No
Recycler Activity with Storage: No
Small Quantity On-Site Burner Exemption: No
Smelting Melting and Refining Furnace Exemption: No
Underground Injection Control: No
Off-Site Waste Receipt: No

Map ID
Direction
Distance
Elevation

MAP FINDINGS

Site

Database(s)

EDR ID Number
EPA ID Number

GULF MARINE REPAIR (Continued)

1014470955

Universal Waste Indicator:	No
Universal Waste Destination Facility:	No
Federal Universal Waste:	No
Active Site Fed-Reg Treatment Storage and Disposal Facility:	Not reported
Active Site Converter Treatment storage and Disposal Facility:	Not reported
Active Site State-Reg Treatment Storage and Disposal Facility:	Not reported
Active Site State-Reg Handler:	---
Federal Facility Indicator:	Not reported
Hazardous Secondary Material Indicator:	NN
Sub-Part K Indicator:	Not reported
Commercial TSD Indicator:	No
Treatment Storage and Disposal Type:	Not reported
2018 GPRA Permit Baseline:	Not on the Baseline
2018 GPRA Renewals Baseline:	Not on the Baseline
Permit Renewals Workload Universe:	Not reported
Permit Workload Universe:	Not reported
Permit Progress Universe:	Not reported
Post-Closure Workload Universe:	Not reported
Closure Workload Universe:	Not reported
202 GPRA Corrective Action Baseline:	No
Corrective Action Workload Universe:	No
Subject to Corrective Action Universe:	No
Non-TSDFs Where RCRA CA has Been Imposed Universe:	No
TSDFs Potentially Subject to CA Under 3004 (u)/(v) Universe:	No
TSDFs Only Subject to CA under Discretionary Auth Universe:	No
Corrective Action Priority Ranking:	No NCAPS ranking
Environmental Control Indicator:	No
Institutional Control Indicator:	No
Human Exposure Controls Indicator:	N/A
Groundwater Controls Indicator:	N/A
Operating TSDF Universe:	Not reported
Full Enforcement Universe:	Not reported
Significant Non-Complier Universe:	No
Unaddressed Significant Non-Complier Universe:	No
Addressed Significant Non-Complier Universe:	No
Significant Non-Complier With a Compliance Schedule Universe:	No
Financial Assurance Required:	Not reported
Handler Date of Last Change:	2011-06-23 16:56:54.0
Recognized Trader-Importer:	No
Recognized Trader-Exporter:	No
Importer of Spent Lead Acid Batteries:	No
Exporter of Spent Lead Acid Batteries:	No
Recycler Activity Without Storage:	Not reported
Manifest Broker:	Not reported
Sub-Part P Indicator:	No

Historic Generators:

Receive Date:	1992-12-07 00:00:00.0
Handler Name:	GULF MARINE REPAIR
Federal Waste Generator Description:	Conditionally Exempt Small Quantity Generator
State District Owner:	FL
Large Quantity Handler of Universal Waste:	No
Recognized Trader Importer:	No
Recognized Trader Exporter:	No
Spent Lead Acid Battery Importer:	No
Spent Lead Acid Battery Exporter:	No

Map ID
Direction
Distance
Elevation

MAP FINDINGS

Site

Database(s)

EDR ID Number
EPA ID Number

GULF MARINE REPAIR (Continued)

1014470955

Current Record: Yes
Non Storage Recycler Activity: Not reported
Electronic Manifest Broker: Not reported

List of NAICS Codes and Descriptions:
NAICS Codes: No NAICS Codes Found

Facility Has Received Notices of Violations:
Violations: No Violations Found

Evaluation Action Summary:
Evaluations: No Evaluations Found

BH1001 MOBIL EXPLORATION & PRODU
East 1200 SERTOMA DR
1/2-1 TAMPA, FL 33605
0.519 mi.
2742 ft. Site 12 of 12 in cluster BH

EDR Hist Auto 1022033909
N/A

Relative: EDR Hist Auto
Lower

Actual: 4 ft.
Year: Name: Type:
1991 MOBIL EXPLORATION & PRODU Gasoline Service Stations
1992 MOBIL EXPLORATION & PRODU Gasoline Service Stations
1993 MOBIL EXPLORATION & PRODU Gasoline Service Stations

AT1002 TAMPA GENERAL HOSPITAL
SW 1 TAMPA GENERAL CIR
1/2-1 TAMPA, FL 33606
0.521 mi.
2751 ft. Site 14 of 14 in cluster AT

FL LUST U003804033
FL UST N/A
FL AST
FL Financial Assurance

Relative: LUST:
Lower
Actual: 0 ft.
Name: TAMPA GENERAL HOSPITAL
Address: 1 TAMPA GENERAL CIR
City,State,Zip: TAMPA, FL 33606
Region: STATE
Facility Id: 8625729
Facility Status: OPEN
Facility Type: I - County Government
Facility Phone: (813)844-4320
Facility Cleanup Rank: Not reported
District: Southwest District
Lat/Long (dms): 27 56 19.6626 / 82 27 31.5891
Section: 24
Township: 29S
Range: 18E
Feature: Not reported
Method: AGPS
Datum: 0
Score: 22
Score Effective Date: 1998-01-06 00:00:00
Score When Ranked: Not reported
Operator: HIPOLITO VIDAL

Map ID
Direction
Distance
Elevation

MAP FINDINGS

Site

Database(s)

EDR ID Number
EPA ID Number

TAMPA GENERAL HOSPITAL (Continued)

U003804033

Name Update: 2001-10-17 00:00:00
Address Update: 2018-05-30 00:00:00

Petroleum Cleanup PCT Facility Score:

Facility Cleanup Status: CMPL - COMPLETED
Contact: DALENE YOUNG | HIPOLITO VIDAL 813.844-4320
Contact Company: TAMPA GENERAL HOSPITAL
Contact Address: PO BOX 1289
Contact City/State/Zip: TAMPA, FL 33601
Phone: (813)844-7699
Bad Address Ind: N
State: FL
Zip: 33606
Score: 22
Score Effective Date: 1998-01-06 00:00:00
Related Party ID: 56525
Primary RP Role: ACCOUNT OWNER
RP Begin Date: 2004-07-07
RP Zip: 1289
RP Extension: Not reported

Discharge Cleanup Summary:

Discharge Date: 3/18/1992
PCT Discharge Combined: Not reported
Cleanup Required: R - CLEANUP REQUIRED
Discharge Cleanup Status: NFA - NFA COMPLETE
Disch Cleanup Status Date: 6/12/1998
Cleanup Work Status: COMPLETED
Information Source: I - PLIRP (INSURANCE)
Other Source Description: Not reported
Eligibility Indicator: E - ELIGIBLE
Site Manager: MCKELVEY_M
Site Mgr End Date: 11/3/2000
Tank Office: PCLP29 - HILLSBOROUGH ENVIRONMENTAL PROTECTION COMMISSION
Discharge Date: 8/12/1996
PCT Discharge Combined: Not reported
Cleanup Required: C - COMBINED CLEANUP REQUIRED
Discharge Cleanup Status: NFA - NFA COMPLETE
Disch Cleanup Status Date: 6/12/1998
Cleanup Work Status: COMPLETED
Information Source: D - DISCHARGE NOTIFICATION
Other Source Description: Not reported
Eligibility Indicator: I - INELIGIBLE
Site Manager: MCKELVEY_M
Site Mgr End Date: 11/3/2000
Tank Office: PCLP29 - HILLSBOROUGH ENVIRONMENTAL PROTECTION COMMISSION

Petroleum Cleanup Program Eligibility:

Facility ID: 8625729
Discharge Date: 3/18/1992
Pct Discharge Combined With: Not reported
Cleanup Required: R - CLEANUP REQUIRED
Discharge Cleanup Status: NFA - NFA COMPLETE
Disch Cleanup Status Date: 6/12/1998
Cleanup Work Status: COMPLETED
Information Source: Not reported
Other Source Description: Not reported
Application Received Date: Not reported

Map ID
Direction
Distance
Elevation

MAP FINDINGS

Site

Database(s)

EDR ID Number
EPA ID Number

TAMPA GENERAL HOSPITAL (Continued)

U003804033

Cleanup Program:	P - PETROLEUM LIABILITY AND RESTORATION INSURANCE PROGRAM
Eligibility Status:	Not reported
Elig Status Date:	Not reported
Letter Of Intent Date:	Not reported
Redetermined:	Not reported
Inspection Date:	Not reported
Site Manager:	MCKELVEY_M
Site Mgr End Date:	11/3/2000
Tank Office:	PCLP29 - HILLSBOROUGH ENVIRONMENTAL PROTECTION COMMISSION
Deductible Amount:	Not reported
Deductible Paid To Date:	Not reported
Co-Pay Amount:	Not reported
Co-Pay Paid To Date:	Not reported
Cap Amount:	1000000
Facility ID:	8625729
Discharge Date:	8/12/1996
Pct Discharge Combined With:	Not reported
Cleanup Required:	C - COMBINED CLEANUP REQUIRED
Discharge Cleanup Status:	NFA - NFA COMPLETE
Disch Cleanup Status Date:	6/12/1998
Cleanup Work Status:	COMPLETED
Information Source:	Not reported
Other Source Description:	Not reported
Application Received Date:	Not reported
Cleanup Program:	O - OTHER
Eligibility Status:	Not reported
Elig Status Date:	Not reported
Letter Of Intent Date:	Not reported
Redetermined:	Not reported
Inspection Date:	Not reported
Site Manager:	MCKELVEY_M
Site Mgr End Date:	11/3/2000
Tank Office:	PCLP29 - HILLSBOROUGH ENVIRONMENTAL PROTECTION COMMISSION
Deductible Amount:	Not reported
Deductible Paid To Date:	Not reported
Co-Pay Amount:	Not reported
Co-Pay Paid To Date:	Not reported
Cap Amount:	0
Contaminated Media:	
Discharge Date:	3/18/1992
Pct Discharge Combined With:	Not reported
Cleanup Required:	R - CLEANUP REQUIRED
Discharge Cleanup Status:	NFA - NFA COMPLETE
Disch Cleanup Status Date:	6/12/1998
Cleanup Work Status:	COMPLETED
Information Source:	I - PLIRP (INSURANCE)
Other Source Description:	Not reported
Elig Indicator:	E - ELIGIBLE
Site Manager:	MCKELVEY_M
Site Mgr End Date:	11/3/2000
Tank Office:	PCLP29 - HILLSBOROUGH ENVIRONM
Contaminated Drinking Wells:	0
Contaminated Monitoring Well:	Yes
Contaminated Soil:	Yes
Contaminated Surface Water:	No
Contaminated Ground Water:	Yes
Pollutant:	M - Fuel Oil - Onsite Heat

Map ID
Direction
Distance
Elevation

MAP FINDINGS

Site

Database(s)

EDR ID Number
EPA ID Number

TAMPA GENERAL HOSPITAL (Continued)

U003804033

Pollutant Other Description: Not reported
Gallons Discharged: Not reported
Discharge Date: 8/12/1996
Pct Discharge Combined With: 3/18/1992
Cleanup Required: C - COMBINED CLEANUP REQUIRED
Discharge Cleanup Status: NFA - NFA COMPLETE
Disch Cleanup Status Date: 6/12/1998
Cleanup Work Status: COMPLETED
Information Source: D - DISCHARGE NOTIFICATION
Other Source Description: Not reported
Elig Indicator: I - INELIGIBLE
Site Manager: MCKELVEY_M
Site Mgr End Date: 11/3/2000
Tank Office: PCLP29 - HILLSBOROUGH ENVIRONM
Contaminated Drinking Wells: Not reported
Contaminated Monitoring Well: Not reported
Contaminated Soil: Not reported
Contaminated Surface Water: Not reported
Contaminated Ground Water: Not reported
Pollutant: D - Vehicular Diesel
Pollutant Other Description: Not reported
Gallons Discharged: Not reported

Task Information:

District: SWD
Facility ID: 8625729
Facility Status: OPEN
Facility Type: I - County Government -
County: HILLSBOROUGH
County ID: 29
Cleanup Eligibility Status: E
Source Effective Date: 06-10-1998
Discharge Date: 03-18-1992
Cleanup Required: R - CLEANUP REQUIRED
Discharge Cleanup Status: NFA - NFA COMPLETE
Disch Cleanup Status Date: 06-12-1998
SRC Action Type: NFA - NO FURTHER ACTION
SRC Submit Date: 06-10-1998
SRC Review Date: 06-10-1998
SRC Completion Status: A - APPROVED
SRC Issue Date: 06-12-1998
SRC Comment: 1&2 DISCHARGES REPORTED FOR TANK LOCATION
Cleanup Work Status: COMPLETED
Site Mgr: MCKELVEY_M
Site Mgr End Date: 11-03-2000
Tank Office: PCLP29 - Hillsborough County
SR Task ID: 74063
SR Cleanup Responsible: -
SR Funding Eligibility Type: -
SR Actual Cost: Not reported
SR Completion Date: 05-27-1998
SR Payment Date: Not reported
SR Oral Date: Not reported
SR Written Date: Not reported
SR Soil Removal: Y
SR Free Product Removal: Not reported
SR Soil Tonnage Removed: 400
SR Soil Treatment: Not reported

Map ID
Direction
Distance
Elevation

MAP FINDINGS

Site

Database(s)

EDR ID Number
EPA ID Number

TAMPA GENERAL HOSPITAL (Continued)

U003804033

SR Other Treatment: Not reported
SR Alternate Proc Received Date: Not reported
SR Alternate Procedure Status: Not reported
SR Alternate Procedure Status Date: Not reported
SR Alternate Procedure Comments: Not reported
SA Task ID: 46596
SA Cleanup Responsible: -
SA Funding Eligibility Type: -
SA Actual Cost: Not reported
SA Completion Date: Not reported
SA Payment Date: Not reported
RAP Task ID: 46597
RAP Cleanup Responsible ID: ST - STATE
RAP Funding Eligibility Type: -
RAP Actual Cost: Not reported
RAP Completion Date: Not reported
RAP Payment Date: Not reported
RAP Last Order Approved: Not reported
RA Task ID: 46598
RA Cleanup Responsible: ST - STATE
RA Funding Eligibility Type: -
RA Years to Complete: 0
RA Actual Cost: Not reported
District: SWD
Facility ID: 8625729
Facility Status: OPEN
Facility Type: I - County Government -
County: HILLSBOROUGH
County ID: 29
Cleanup Eligibility Status: I
Source Effective Date: 06-10-1998
Discharge Date: 08-12-1996
Cleanup Required: C - COMBINED CLEANUP REQUIRED
Discharge Cleanup Status: NFA - NFA COMPLETE
Disch Cleanup Status Date: 06-12-1998
SRC Action Type: NFA - NO FURTHER ACTION
SRC Submit Date: 06-10-1998
SRC Review Date: 06-10-1998
SRC Completion Status: A - APPROVED
SRC Issue Date: 06-12-1998
SRC Comment: Not reported
Cleanup Work Status: COMPLETED
Site Mgr: MCKELVEY_M
Site Mgr End Date: 11-03-2000
Tank Office: PCLP29 - Hillsborough County
SR Task ID: Not reported
SR Cleanup Responsible: -
SR Funding Eligibility Type: -
SR Actual Cost: Not reported
SR Completion Date: Not reported
SR Payment Date: Not reported
SR Oral Date: Not reported
SR Written Date: Not reported
SR Soil Removal: Not reported
SR Free Product Removal: Not reported
SR Soil Tonnage Removed: Not reported
SR Soil Treatment: Not reported

Map ID
Direction
Distance
Elevation

MAP FINDINGS

Site

Database(s)

EDR ID Number
EPA ID Number

TAMPA GENERAL HOSPITAL (Continued)

U003804033

SR Other Treatment: Not reported
SR Alternate Proc Received Date: Not reported
SR Alternate Procedure Status: Not reported
SR Alternate Procedure Status Date: Not reported
SR Alternate Procedure Comments: Not reported
SA Task ID: 59781
SA Cleanup Responsible: -
SA Funding Eligibility Type: -
SA Actual Cost: Not reported
SA Completion Date: Not reported
SA Payment Date: Not reported
RAP Task ID: Not reported
RAP Cleanup Responsible ID: -
RAP Funding Eligibility Type: -
RAP Actual Cost: Not reported
RAP Completion Date: Not reported
RAP Payment Date: Not reported
RAP Last Order Approved: Not reported
RA Task ID: 59782
RA Cleanup Responsible: RP - RESPONSIBLE PARTY
RA Funding Eligibility Type: -
RA Years to Complete: 0
RA Actual Cost: Not reported

[Click here for Florida Oculus:](#)

UST:

Facility Id: 8625729
Facility Status: OPEN
Type Description: County Government
Facility Phone: 8138444320
Region: STATE
Positioning Method: AGPS
Lat/Long (dms): 27 56 18 / 82 27 31

Owner:

Owner Id: 56525
Owner Name: TAMPA GENERAL HOSPITAL
Owner Address: PO BOX 1289
Owner Address 2: ATTN: STORAGE TANK REGIS
Owner City,St,Zip: TAMPA, FL 33601
Owner Contact: DALENE YOUNG | HIPOLITO VIDAL 813.844-4320
Owner Phone: 8138447699

Tank Info:

Name: TAMPA GENERAL HOSPITAL
Address: 1 TAMPA GENERAL CIR
City: TAMPA
Zip: 33606
Tank Id: 1
Status: Removed
Status Date: 01/31/1993
Install Date: 7/1/1973
Substance: Unleaded gas
Content Description: Unleaded Gas
Gallons: 6000
Vessel Indicator: TANK

Map ID
Direction
Distance
Elevation

MAP FINDINGS

Site

Database(s)

EDR ID Number
EPA ID Number

TAMPA GENERAL HOSPITAL (Continued)

U003804033

Tank Location: UNDERGROUND
DEP Contractor: P

Name: TAMPA GENERAL HOSPITAL
Address: 1 TAMPA GENERAL CIR
City: TAMPA
Zip: 33606
Tank Id: 2
Status: Removed
Status Date: 07/01/1997
Install Date: 7/1/1927
Substance: Fuel oil-on site heat
Content Description: Fuel Oil - Onsite Heat
Gallons: 16135
Vessel Indicator: TANK
Tank Location: UNDERGROUND
DEP Contractor: P

Name: TAMPA GENERAL HOSPITAL
Address: 1 TAMPA GENERAL CIR
City: TAMPA
Zip: 33606
Tank Id: 3
Status: Closed in place
Status Date: 12/01/1998
Install Date: 7/1/1927
Substance: Fuel oil-on site heat
Content Description: Fuel Oil - Onsite Heat
Gallons: 20964
Vessel Indicator: TANK
Tank Location: UNDERGROUND
DEP Contractor: P

Name: TAMPA GENERAL HOSPITAL
Address: 1 TAMPA GENERAL CIR
City: TAMPA
Zip: 33606
Tank Id: 4
Status: Closed in place
Status Date: 12/01/1998
Install Date: 7/1/1984
Substance: Diesel-emergen generator
Content Description: Emerg Generator Diesel
Gallons: 4000
Vessel Indicator: TANK
Tank Location: UNDERGROUND
DEP Contractor: P

Name: TAMPA GENERAL HOSPITAL
Address: 1 TAMPA GENERAL CIR
City: TAMPA
Zip: 33606
Tank Id: 6
Status: Removed
Status Date: 04/01/1994
Install Date: 7/1/1984
Substance: Diesel-emergen generator

Map ID
Direction
Distance
Elevation

MAP FINDINGS

Site

Database(s)

EDR ID Number
EPA ID Number

TAMPA GENERAL HOSPITAL (Continued)

U003804033

Content Description: Emerg Generator Diesel
Gallons: 2087
Vessel Indicator: TANK
Tank Location: UNDERGROUND
DEP Contractor: P

[Click here for Florida Oculus:](#)

AST:

Name: TAMPA GENERAL HOSPITAL
Address: 1 TAMPA GENERAL CIR
Facility ID: 8625729
Facility Status: OPEN
Type Description: County Government
Facility Phone: 8138444320
DEP Contractor Own: P
Region: STATE
Positioning Method: AGPS
Lat/Long (dms): 27 56 18 / 82 27 31

Owner:

Owner Id: 56525
Owner Name: TAMPA GENERAL HOSPITAL
Owner Address: PO BOX 1289
Owner Address 2: ATTN: STORAGE TANK REGIS
Owner City,St,Zip: TAMPA, FL 33601
Owner Contact: DALENE YOUNG | HIPOLITO VIDAL 813.844-4320
Owner Phone: 8138447699

Tank Id: 11
Status: In service
Status Date: 03/01/2004
Install Date: 3/1/2004
Substance: Diesel-emergen generator
Content Description: Emerg Generator Diesel
Gallons: 8000
Tank Location: ABOVEGROUND

Construction:

Tank Id: 11
Construction Category: Primary Construction
Construction Description: Steel

Tank Id: 11
Construction Category: Overfill/Spill
Construction Description: Spill containment bucket

Tank Id: 11
Construction Category: Overfill/Spill
Construction Description: Flow shut-Off

Tank Id: 11
Construction Category: Overfill/Spill
Construction Description: Tight fill

Map ID
Direction
Distance
Elevation

MAP FINDINGS

Site

Database(s)

EDR ID Number
EPA ID Number

TAMPA GENERAL HOSPITAL (Continued)

U003804033

Tank Id: 11
Construction Category: Overfill/Spill
Construction Description: Level gauges/alarms

Tank Id: 11
Construction Category: Secondary Containment
Construction Description: Double wall - tank jacket

Monitoring:

Tank ID: 11
Monitoring Description: Monitor dbl wall tank space

Tank ID: 11
Monitoring Description: Visual inspection of ASTs

Tank ID: 11
Monitoring Description: Continuous electronic sensing

Piping:

Tank ID: 11
Piping Category: Miscellaneous Attributes
Piping Description: Pressurized piping system

Tank ID: 11
Piping Category: Miscellaneous Attributes
Piping Description: Abv, no soil contact

Tank ID: 11
Piping Category: Primary Construction
Piping Description: Steel/galvanized metal

Tank Id: 8
Status: Removed
Status Date: 03/01/2010
Install Date: 6/1/1993
Substance: Unleaded gas
Content Description: Unleaded Gas
Gallons: 2000
Tank Location: ABOVEGROUND

Tank Id: 13
Status: In service
Status Date: 03/01/2004
Install Date: 3/1/2004
Substance: Diesel-emergen generator
Content Description: Emerg Generator Diesel
Gallons: 8000
Tank Location: ABOVEGROUND

Construction:

Tank Id: 13
Construction Category: Primary Construction
Construction Description: Steel

Tank Id: 13
Construction Category: Overfill/Spill

Map ID
Direction
Distance
Elevation

MAP FINDINGS

Site

Database(s)

EDR ID Number
EPA ID Number

TAMPA GENERAL HOSPITAL (Continued)

U003804033

Construction Description: Spill containment bucket

Tank Id: 13
Construction Category: Overfill/Spill
Construction Description: Flow shut-Off

Tank Id: 13
Construction Category: Overfill/Spill
Construction Description: Tight fill

Tank Id: 13
Construction Category: Overfill/Spill
Construction Description: Level gauges/alarms

Tank Id: 13
Construction Category: Secondary Containment
Construction Description: Double wall - tank jacket

Monitoring:
Tank ID: 13
Monitoring Description: Monitor dbl wall tank space

Tank ID: 13
Monitoring Description: Visual inspection of ASTs

Tank ID: 13
Monitoring Description: Continuous electronic sensing

Piping:
Tank ID: 13
Piping Category: Miscellaneous Attributes
Piping Description: Pressurized piping system

Tank ID: 13
Piping Category: Miscellaneous Attributes
Piping Description: Abv, no soil contact

Tank ID: 13
Piping Category: Primary Construction
Piping Description: Steel/galvanized metal

Tank Id: 14
Status: In service
Status Date: 11/01/2005
Install Date: 11/1/2005
Substance: Jet fuel
Content Description: Jet Fuel
Gallons: 12000
Tank Location: ABOVEGROUND

Construction:
Tank Id: 14
Construction Category: Primary Construction
Construction Description: Steel

Tank Id: 14

Map ID
Direction
Distance
Elevation

MAP FINDINGS

Site

Database(s)

EDR ID Number
EPA ID Number

TAMPA GENERAL HOSPITAL (Continued)

U003804033

Construction Category: Overfill/Spill
Construction Description: Level gauges/alarms

Tank Id: 14
Construction Category: Secondary Containment
Construction Description: Double wall

Tank Id: 14
Construction Category: Overfill/Spill
Construction Description: Flow shut-Off

Tank Id: 14
Construction Category: Overfill/Spill
Construction Description: Spill containment bucket

Monitoring:
Tank ID: 14
Monitoring Description: SPCC Plan

Tank ID: 14
Monitoring Description: Monitor dbl wall tank space

Tank ID: 14
Monitoring Description: Visual inspection of ASTs

Piping:
Tank ID: 14
Piping Category: Miscellaneous Attributes
Piping Description: Abv, no soil contact

Tank ID: 14
Piping Category: Miscellaneous Attributes
Piping Description: Suction piping system

Tank ID: 14
Piping Category: Primary Construction
Piping Description: Steel/galvanized metal

Tank Id: 16
Status: In service
Status Date: 07/01/2008
Install Date: 7/1/2008
Substance: Diesel-emergen generator
Content Description: Emerg Generator Diesel
Gallons: 8000
Tank Location: ABOVEGROUND

Construction:
Tank Id: 16
Construction Category: Overfill/Spill
Construction Description: Ball check valve

Tank Id: 16
Construction Category: Overfill/Spill
Construction Description: Spill containment bucket

Map ID
Direction
Distance
Elevation

MAP FINDINGS

Site

Database(s)

EDR ID Number
EPA ID Number

TAMPA GENERAL HOSPITAL (Continued)

U003804033

Tank Id: 16
Construction Category: Overfill/Spill
Construction Description: Tight fill

Tank Id: 16
Construction Category: Overfill/Spill
Construction Description: Level gauges/alarms

Tank Id: 16
Construction Category: Secondary Containment
Construction Description: Double wall - tank jacket

Monitoring:
Tank ID: 16
Monitoring Description: Monitor dbl wall tank space

Tank ID: 16
Monitoring Description: Electronic line leak detector

Piping:
Tank ID: 16
Piping Category: Primary Construction
Piping Description: Steel/galvanized metal

Tank ID: 16
Piping Category: Miscellaneous Attributes
Piping Description: Pressurized piping system

Tank ID: 16
Piping Category: Miscellaneous Attributes
Piping Description: Abv, no soil contact

Tank Id: 17
Status: In service
Status Date: 07/01/2008
Install Date: 7/1/2008
Substance: Diesel-emergen generator
Content Description: Emerg Generator Diesel
Gallons: 8000
Tank Location: ABOVEGROUND

Construction:
Tank Id: 17
Construction Category: Overfill/Spill
Construction Description: Ball check valve

Tank Id: 17
Construction Category: Overfill/Spill
Construction Description: Spill containment bucket

Tank Id: 17
Construction Category: Overfill/Spill
Construction Description: Tight fill

Tank Id: 17
Construction Category: Overfill/Spill

Map ID
Direction
Distance
Elevation

MAP FINDINGS

Site

Database(s)

EDR ID Number
EPA ID Number

TAMPA GENERAL HOSPITAL (Continued)

U003804033

Construction Description: Level gauges/alarms

Tank Id: 17
Construction Category: Secondary Containment
Construction Description: Double wall - tank jacket

Monitoring:
Tank ID: 17
Monitoring Description: Monitor dbl wall tank space

Tank ID: 17
Monitoring Description: Electronic line leak detector

Piping:
Tank ID: 17
Piping Category: Miscellaneous Attributes
Piping Description: Abv, no soil contact

Tank ID: 17
Piping Category: Primary Construction
Piping Description: Steel/galvanized metal

Tank ID: 17
Piping Category: Miscellaneous Attributes
Piping Description: Pressurized piping system

Tank Id: 9
Status: Removed
Status Date: 07/01/2004
Install Date: 1/1/1999
Substance: Diesel-emergen generator
Content Description: Emerg Generator Diesel
Gallons: 8000
Tank Location: ABOVEGROUND

Tank Id: 15
Status: In service
Status Date: 02/01/2007
Install Date: 2/1/2007
Substance: Diesel-emergen generator
Content Description: Emerg Generator Diesel
Gallons: 3000
Tank Location: ABOVEGROUND

Construction:
Tank Id: 15
Construction Category: Overfill/Spill
Construction Description: Ball check valve

Tank Id: 15
Construction Category: Secondary Containment
Construction Description: AST containment

Tank Id: 15
Construction Category: Overfill/Spill
Construction Description: Spill containment bucket

Map ID
Direction
Distance
Elevation

MAP FINDINGS

Site

Database(s)

EDR ID Number
EPA ID Number

TAMPA GENERAL HOSPITAL (Continued)

U003804033

Tank Id: 15
Construction Category: Overfill/Spill
Construction Description: Level gauges/alarms

Tank Id: 15
Construction Category: Primary Construction
Construction Description: Steel

Monitoring:
Tank ID: 15
Monitoring Description: Continuous electronic sensing

Tank ID: 15
Monitoring Description: Monitor dbl wall tank space

Tank ID: 15
Monitoring Description: Visual inspection of ASTs

Piping:
Tank ID: 15
Piping Category: Primary Construction
Piping Description: Steel/galvanized metal

Tank ID: 15
Piping Category: Miscellaneous Attributes
Piping Description: Abv, no soil contact

Tank ID: 15
Piping Category: Miscellaneous Attributes
Piping Description: Pressurized piping system

Tank Id: 10
Status: In service
Status Date: 03/01/2004
Install Date: 3/1/2004
Substance: Diesel-emergen generator
Content Description: Emerg Generator Diesel
Gallons: 8000
Tank Location: ABOVEGROUND

Construction:
Tank Id: 10
Construction Category: Primary Construction
Construction Description: Steel

Tank Id: 10
Construction Category: Secondary Containment
Construction Description: Double wall - tank jacket

Tank Id: 10
Construction Category: Overfill/Spill
Construction Description: Flow shut-Off

Tank Id: 10
Construction Category: Overfill/Spill
Construction Description: Spill containment bucket

Map ID
Direction
Distance
Elevation

MAP FINDINGS

Site

Database(s)

EDR ID Number
EPA ID Number

TAMPA GENERAL HOSPITAL (Continued)

U003804033

Tank Id: 10
Construction Category: Overfill/Spill
Construction Description: Tight fill

Tank Id: 10
Construction Category: Overfill/Spill
Construction Description: Level gauges/alarms

Monitoring:
Tank ID: 10
Monitoring Description: Monitor dbl wall tank space

Tank ID: 10
Monitoring Description: Visual inspection of ASTs

Tank ID: 10
Monitoring Description: Continuous electronic sensing

Piping:
Tank ID: 10
Piping Category: Miscellaneous Attributes
Piping Description: Abv, no soil contact

Tank ID: 10
Piping Category: Primary Construction
Piping Description: Steel/galvanized metal

Tank ID: 10
Piping Category: Miscellaneous Attributes
Piping Description: Pressurized piping system

Tank Id: 5
Status: Removed
Status Date: 03/01/1999
Install Date: 7/1/1958
Substance: Diesel-emergen generator
Content Description: Emerg Generator Diesel
Gallons: 8000
Tank Location: ABOVEGROUND

Tank Id: 7
Status: Removed
Status Date: 06/01/2005
Install Date: 8/1/1993
Substance: Aviation gas
Content Description: Aviation Gas
Gallons: 2000
Tank Location: ABOVEGROUND

Tank Id: 12
Status: In service
Status Date: 03/01/2004
Install Date: 3/1/2004
Substance: Diesel-emergen generator
Content Description: Emerg Generator Diesel
Gallons: 8000

Map ID
Direction
Distance
Elevation

MAP FINDINGS

Site

Database(s)

EDR ID Number
EPA ID Number

TAMPA GENERAL HOSPITAL (Continued)

U003804033

Tank Location: ABOVEGROUND

Construction:

Tank Id: 12
Construction Category: Primary Construction
Construction Description: Steel

Tank Id: 12
Construction Category: Secondary Containment
Construction Description: Double wall - tank jacket

Tank Id: 12
Construction Category: Overfill/Spill
Construction Description: Spill containment bucket

Tank Id: 12
Construction Category: Overfill/Spill
Construction Description: Flow shut-Off

Tank Id: 12
Construction Category: Overfill/Spill
Construction Description: Tight fill

Tank Id: 12
Construction Category: Overfill/Spill
Construction Description: Level gauges/alarms

Monitoring:

Tank ID: 12
Monitoring Description: Monitor dbl wall tank space

Tank ID: 12
Monitoring Description: Visual inspection of ASTs

Tank ID: 12
Monitoring Description: Continuous electronic sensing

Piping:

Tank ID: 12
Piping Category: Miscellaneous Attributes
Piping Description: Abv, no soil contact

Tank ID: 12
Piping Category: Primary Construction
Piping Description: Steel/galvanized metal

Tank ID: 12
Piping Category: Miscellaneous Attributes
Piping Description: Pressurized piping system

[Click here for Florida Oculus:](#)

FL Financial Assurance 3:

Name: TAMPA GENERAL HOSPITAL

Map ID
Direction
Distance
Elevation

MAP FINDINGS

Site

Database(s)

EDR ID Number
EPA ID Number

TAMPA GENERAL HOSPITAL (Continued)

U003804033

Address: 1 TAMPA GENERAL CIR
City,State,Zip: TAMPA, FL 33606
Region: 3
Facility ID: 8625729
Facility Phone: 8138444320
Facility Status: OPEN
Facility Type: I
Type Description: County Government
DEP CO: P
Financial Responsibility: INSURANCE
Insurance Company: COMMERCE & INDUSTRY
Effective Date: 10/01/2008
Expire Date: 10/01/2009
Owner ID: 56525
Owner Name: TAMPA GENERAL HOSPITAL
Owner Address: PO BOX 1289
Owner Address2: ATTN: STORAGE TANK REGIS
Owner City,St,Zip: TAMPA, FL 33601
Contact: DALENE YOUNG | HIPOLITO VIDAL 813.844-4320
Resp Party Phone: 8138447699

Name: TAMPA GENERAL HOSPITAL
Address: 1 TAMPA GENERAL CIR
City,State,Zip: TAMPA, FL 33606
Region: 3
Facility ID: 8625729
Facility Phone: 8138444320
Facility Status: OPEN
Facility Type: I
Type Description: County Government
DEP CO: P
Financial Responsibility: INSURANCE
Insurance Company: COMMERCE & INDUSTRY
Effective Date: 10/01/2009
Expire Date: 10/01/2010
Owner ID: 56525
Owner Name: TAMPA GENERAL HOSPITAL
Owner Address: PO BOX 1289
Owner Address2: ATTN: STORAGE TANK REGIS
Owner City,St,Zip: TAMPA, FL 33601
Contact: DALENE YOUNG | HIPOLITO VIDAL 813.844-4320
Resp Party Phone: 8138447699

Name: TAMPA GENERAL HOSPITAL
Address: 1 TAMPA GENERAL CIR
City,State,Zip: TAMPA, FL 33606
Region: 3
Facility ID: 8625729
Facility Phone: 8138444320
Facility Status: OPEN
Facility Type: I
Type Description: County Government
DEP CO: P
Financial Responsibility: INSURANCE
Insurance Company: COMMERCE & INDUSTRY
Effective Date: 10/01/2010
Expire Date: 10/01/2011

Map ID
Direction
Distance
Elevation

MAP FINDINGS

Site

Database(s)

EDR ID Number
EPA ID Number

TAMPA GENERAL HOSPITAL (Continued)

U003804033

Owner ID: 56525
Owner Name: TAMPA GENERAL HOSPITAL
Owner Address: PO BOX 1289
Owner Address2: ATTN: STORAGE TANK REGIS
Owner City,St,Zip: TAMPA, FL 33601
Contact: DALENE YOUNG | HIPOLITO VIDAL 813.844-4320
Resp Party Phone: 8138447699

Name: TAMPA GENERAL HOSPITAL
Address: 1 TAMPA GENERAL CIR
City,State,Zip: TAMPA, FL 33606
Region: 3
Facility ID: 8625729
Facility Phone: 8138444320
Facility Status: OPEN
Facility Type: I

Type Description: County Government
DEP CO: P

Financial Responsibility: INSURANCE
Insurance Company: COMMERCE & INDUSTRY

Effective Date: 10/01/2012
Expire Date: 10/01/2013

Owner ID: 56525
Owner Name: TAMPA GENERAL HOSPITAL
Owner Address: PO BOX 1289
Owner Address2: ATTN: STORAGE TANK REGIS
Owner City,St,Zip: TAMPA, FL 33601
Contact: DALENE YOUNG | HIPOLITO VIDAL 813.844-4320
Resp Party Phone: 8138447699

Name: TAMPA GENERAL HOSPITAL
Address: 1 TAMPA GENERAL CIR
City,State,Zip: TAMPA, FL 33606
Region: 3
Facility ID: 8625729
Facility Phone: 8138444320
Facility Status: OPEN
Facility Type: I

Type Description: County Government
DEP CO: P

Financial Responsibility: INSURANCE
Insurance Company: COMMERCE & INDUSTRY

Effective Date: 10/01/2014
Expire Date: 10/01/2015

Owner ID: 56525
Owner Name: TAMPA GENERAL HOSPITAL
Owner Address: PO BOX 1289
Owner Address2: ATTN: STORAGE TANK REGIS
Owner City,St,Zip: TAMPA, FL 33601
Contact: DALENE YOUNG | HIPOLITO VIDAL 813.844-4320
Resp Party Phone: 8138447699

Name: TAMPA GENERAL HOSPITAL
Address: 1 TAMPA GENERAL CIR
City,State,Zip: TAMPA, FL 33606
Region: 3
Facility ID: 8625729

Map ID
Direction
Distance
Elevation

MAP FINDINGS

Site

Database(s)

EDR ID Number
EPA ID Number

TAMPA GENERAL HOSPITAL (Continued)

U003804033

Facility Phone: 8138444320
Facility Status: OPEN
Facility Type: I
Type Description: County Government
DEP CO: P
Financial Responsibility: INSURANCE
Insurance Company: COMMERCE & INDUSTRY
Effective Date: 10/01/2015
Expire Date: 10/01/2016
Owner ID: 56525
Owner Name: TAMPA GENERAL HOSPITAL
Owner Address: PO BOX 1289
Owner Address2: ATTN: STORAGE TANK REGIS
Owner City,St,Zip: TAMPA, FL 33601
Contact: DALENE YOUNG | HIPOLITO VIDAL 813.844-4320
Resp Party Phone: 8138447699

Name: TAMPA GENERAL HOSPITAL
Address: 1 TAMPA GENERAL CIR
City,State,Zip: TAMPA, FL 33606
Region: 3
Facility ID: 8625729
Facility Phone: 8138444320
Facility Status: OPEN
Facility Type: I
Type Description: County Government
DEP CO: P
Financial Responsibility: INSURANCE
Insurance Company: COMMERCE & INDUSTRY INSURANCE CO
Effective Date: 10/01/2016
Expire Date: 10/01/2017
Owner ID: 56525
Owner Name: TAMPA GENERAL HOSPITAL
Owner Address: PO BOX 1289
Owner Address2: ATTN: STORAGE TANK REGIS
Owner City,St,Zip: TAMPA, FL 33601
Contact: DALENE YOUNG | HIPOLITO VIDAL 813.844-4320
Resp Party Phone: 8138447699

Name: TAMPA GENERAL HOSPITAL
Address: 1 TAMPA GENERAL CIR
City,State,Zip: TAMPA, FL 33606
Region: 3
Facility ID: 8625729
Facility Phone: 8138444320
Facility Status: OPEN
Facility Type: I
Type Description: County Government
DEP CO: P
Financial Responsibility: INSURANCE
Insurance Company: COMMERCE & INDUSTRY INSURANCE CO
Effective Date: 10/01/2017
Expire Date: 10/01/2018
Owner ID: 56525
Owner Name: TAMPA GENERAL HOSPITAL
Owner Address: PO BOX 1289
Owner Address2: ATTN: STORAGE TANK REGIS

Map ID
Direction
Distance
Elevation

MAP FINDINGS

Site

Database(s)

EDR ID Number
EPA ID Number

TAMPA GENERAL HOSPITAL (Continued)

U003804033

Owner City,St,Zip: TAMPA, FL 33601
Contact: DALENE YOUNG | HIPOLITO VIDAL 813.844-4320
Resp Party Phone: 8138447699

Name: TAMPA GENERAL HOSPITAL
Address: 1 TAMPA GENERAL CIR
City,State,Zip: TAMPA, FL 33606
Region: 3
Facility ID: 8625729
Facility Phone: 8138444320
Facility Status: OPEN
Facility Type: I
Type Description: County Government
DEP CO: P
Finaincial Responsibility: INSURANCE
Insurance Company: COMMERCE & INDUSTRY INSURANCE CO
Effective Date: 10/01/2018
Expire Date: 10/01/2019
Owner ID: 56525
Onwer Name: TAMPA GENERAL HOSPITAL
Owner Address: PO BOX 1289
Owner Address2: ATTN: STORAGE TANK REGIS
Owner City,St,Zip: TAMPA, FL 33601
Contact: DALENE YOUNG | HIPOLITO VIDAL 813.844-4320
Resp Party Phone: 8138447699

BC1003 **PEOPLES GAS SYSTEM**
NNE **1200 NORTH 13TH STREET**
1/2-1 **TAMPA, FL 33601**

EDR MGP **1008407151**
N/A

0.522 mi.
2758 ft.

Site 13 of 15 in cluster BC

Relative: Manufactured Gas Plants:
Higher No additional information available
Actual:
12 ft.

AX1004 **HAMILTON J E**
NNW **1001 PIERCE**
1/2-1 **TAMPA, FL**

EDR Hist Cleaner **1009210710**
N/A

0.522 mi.
2758 ft.

Site 10 of 11 in cluster AX

Relative: EDR Hist Cleaner
Higher

Actual: Year: Name:
20 ft. 1925 HAMILTON J E

Type:
CLOTHES CLEANERS AND PRESSERS

Map ID
Direction
Distance
Elevation

MAP FINDINGS

EDR ID Number
EPA ID Number

	Site	Database(s)	EDR ID Number EPA ID Number
BD1005 NW 1/2-1 0.524 mi. 2765 ft. Relative: Higher Actual: 15 ft.	DERISO BOB SERVICE INC 1010 MARION TAMPA, FL Site 6 of 26 in cluster BD EDR Hist Auto Year: Name: 1949 DERISO BOB SERVICE INC 1949 DERISO BOB SERVICE INC 1955 DERISO BOB SERVICE INC	EDR Hist Auto Type: AUTOMOBILE REPAIRING GASOLINE AND OIL SERVICE STATIONS GASOLINE SERVICE STATIONS	1009106394 N/A
1006 WSW 1/2-1 0.526 mi. 2777 ft. Relative: Lower Actual: 5 ft.	SPUR SERVICE STATION 235 HYDE PARK BLVD TAMPA, FL EDR Hist Auto Year: Name: 1969 SPUR SERVICE STATION	EDR Hist Auto Type: GASOLINE STATIONS	1009103228 N/A
BB1007 NW 1/2-1 0.527 mi. 2780 ft. Relative: Lower Actual: 3 ft.	DOLLAR DRY CLNG CO 221 CASS TAMPA, FL Site 33 of 40 in cluster BB EDR Hist Cleaner Year: Name: 1930 DOLLAR DRY CLNG CO	EDR Hist Cleaner Type: CLOTHES PRESSERS AND CLEANERS	1009208332 N/A
BI1008 NNE 1/2-1 0.530 mi. 2798 ft. Relative: Higher Actual: 20 ft.	BUGGS FLETCHER 900-02 E SCOTT TAMPA, FL Site 1 of 3 in cluster BI EDR Hist Auto Year: Name: 1939 BUGGS FLETCHER	EDR Hist Auto Type: GASOLINE AND OIL SERVICE STATIONS	1009104735 N/A

Map ID
Direction
Distance
Elevation

MAP FINDINGS

EDR ID Number
EPA ID Number

BI1009 **WISE SERVICE STATION** **EDR Hist Auto** **1009106661**
NNE **900 E SCOTT** **N/A**
1/2-1 **TAMPA, FL**
0.530 mi.
2798 ft. **Site 2 of 3 in cluster BI**

Relative: EDR Hist Auto
Higher

Actual: 20 ft.	Year:	Name:	Type:
	1930	ECONOMY FILLING STATION	GASOLINE AND OIL SERVICE STATIONS
	1934	SQUARE DEAL SERVICE STATION NO	GASOLINE AND OIL SERVICE STATIONS
	1944	CAMPBELL JAS	GASOLINE AND OIL SERVICE STATION
	1949	CENTRAL FILLING STATION	GASOLINE AND OIL SERVICE STATIONS
	1955	BREWINGTON SERVICE STATION	GASOLINE SERVICE STATIONS
	1959	WISE SERVICE STATION	GASOLINE STATIONS
	1962	BREWINGTON AUTO SERVICE	AUTOMOBILE REPAIRING

AX1010 **FALKNER R MARSHALL** **EDR Hist Auto** **1009105985**
NNW **1009 PIERCE** **N/A**
1/2-1 **TAMPA, FL**
0.532 mi.
2811 ft. **Site 11 of 11 in cluster AX**

Relative: EDR Hist Auto
Higher

Actual: 20 ft.	Year:	Name:	Type:
	1930	FALKNER R MARSHALL	GASOLINE AND OIL SERVICE STATIONS
	1934	FALKNOR R MARSHALL	GASOLINE AND OIL SERVICE STATIONS
	1939	FALKNER S SERVICE STATION	GASOLINE AND OIL SERVICE STATIONS
	1949	FALKNER FRED L	GASOLINE AND OIL SERVICE STATIONS
	1955	FALKNER FRED L	AUTOMOBILE REPAIRING
	1959	FALKNER FRED L	AUTOMOBILE REPAIRING
	1962	FALKNER FRED L	AUTOMOBILE REPAIRING

AY1011 **ACE SHOE SHINE PARLOR & HAT CLEANERS** **EDR Hist Cleaner** **1009206668**
North **1417 NEBRASKA AVE** **N/A**
1/2-1 **TAMPA, FL**
0.534 mi.
2819 ft. **Site 11 of 11 in cluster AY**

Relative: EDR Hist Cleaner
Higher

Actual: 22 ft.	Year:	Name:	Type:
	1959	HOLLYWOOD SHOE SHINE PARLOR & H	HAT CLEANERS AND BLOCKERS
	1962	ACE SHOE SHINE PARLOR & HAT CLE	HAT CLEANERS AND BLOCKERS

BA1012 **FREE PRESS PUBLISHING CO INC** **RCRA-SQG** **1000700209**
WSW **401 E PLATT ST** **FINDS** **FLD982090938**
1/2-1 **TAMPA, FL 33601** **ECHO**
0.536 mi.
2828 ft. **Site 3 of 5 in cluster BA**

Relative: RCRA-SQG:
Lower Date Form Received by Agency: 1987-07-24 00:00:00.0
Actual: Handler Name: FREE PRESS PUBLISHING CO INC
3 ft. Handler Address: 401 E PLATT ST
 Handler City,State,Zip: TAMPA, FL 33601

Map ID
Direction
Distance
Elevation

MAP FINDINGS

Site

Database(s)

EDR ID Number
EPA ID Number

FREE PRESS PUBLISHING CO INC (Continued)

1000700209

EPA ID:	FLD982090938
Contact Name:	RAY BUCKLEY
Contact Address:	PO BOX 1333
Contact City,State,Zip:	TAMPA, FL 33601-1333
Contact Telephone:	813-228-7881
Contact Fax:	Not reported
Contact Email:	Not reported
Contact Title:	SUPER
EPA Region:	04
Land Type:	Private
Federal Waste Generator Description:	Small Quantity Generator
Non-Notifier:	Not reported
Biennial Report Cycle:	Not reported
Accessibility:	Not reported
Active Site Indicator:	Handler Activities
State District Owner:	FL
State District:	SW
Mailing Address:	PO BOX 1333
Mailing City,State,Zip:	TAMPA, FL 33601-1333
Owner Name:	RAY BUCKLEY
Owner Type:	Private
Operator Name:	Not reported
Operator Type:	Not reported
Short-Term Generator Activity:	No
Importer Activity:	No
Mixed Waste Generator:	No
Transporter Activity:	No
Transfer Facility Activity:	No
Recycler Activity with Storage:	No
Small Quantity On-Site Burner Exemption:	No
Smelting Melting and Refining Furnace Exemption:	No
Underground Injection Control:	No
Off-Site Waste Receipt:	No
Universal Waste Indicator:	No
Universal Waste Destination Facility:	No
Federal Universal Waste:	No
Active Site Fed-Reg Treatment Storage and Disposal Facility:	Not reported
Active Site Converter Treatment storage and Disposal Facility:	Not reported
Active Site State-Reg Treatment Storage and Disposal Facility:	Not reported
Active Site State-Reg Handler:	---
Federal Facility Indicator:	Not reported
Hazardous Secondary Material Indicator:	NN
Sub-Part K Indicator:	Not reported
Commercial TSD Indicator:	No
Treatment Storage and Disposal Type:	Not reported
2018 GPRA Permit Baseline:	Not on the Baseline
2018 GPRA Renewals Baseline:	Not on the Baseline
Permit Renewals Workload Universe:	Not reported
Permit Workload Universe:	Not reported
Permit Progress Universe:	Not reported
Post-Closure Workload Universe:	Not reported
Closure Workload Universe:	Not reported
202 GPRA Corrective Action Baseline:	No
Corrective Action Workload Universe:	No
Subject to Corrective Action Universe:	No
Non-TSDFs Where RCRA CA has Been Imposed Universe:	No
TSDFs Potentially Subject to CA Under 3004 (u)/(v) Universe:	No

Map ID
Direction
Distance
Elevation

MAP FINDINGS

Site

Database(s)

EDR ID Number
EPA ID Number

FREE PRESS PUBLISHING CO INC (Continued)

1000700209

TSDFs Only Subject to CA under Discretionary Auth Universe: No
Corrective Action Priority Ranking: No NCAPS ranking
Environmental Control Indicator: No
Institutional Control Indicator: No
Human Exposure Controls Indicator: N/A
Groundwater Controls Indicator: N/A
Operating TSDF Universe: Not reported
Full Enforcement Universe: Not reported
Significant Non-Complier Universe: No
Unaddressed Significant Non-Complier Universe: No
Addressed Significant Non-Complier Universe: No
Significant Non-Complier With a Compliance Schedule Universe: No
Financial Assurance Required: Not reported
Handler Date of Last Change: 2011-06-23 16:56:54.0
Recognized Trader-Importer: No
Recognized Trader-Exporter: No
Importer of Spent Lead Acid Batteries: No
Exporter of Spent Lead Acid Batteries: No
Recycler Activity Without Storage: Not reported
Manifest Broker: Not reported
Sub-Part P Indicator: No

Handler - Owner Operator:

Owner/Operator Indicator: Owner
Owner/Operator Name: BUCKLEY RAY
Legal Status: Private
Date Became Current: 1996-12-27 00:00:00.
Date Ended Current: Not reported
Owner/Operator Address: PO BOX 1333
Owner/Operator City,State,Zip: TAMPA, FL 33601-1333
Owner/Operator Telephone: Not reported
Owner/Operator Telephone Ext: Not reported
Owner/Operator Fax: Not reported
Owner/Operator Email: Not reported

Owner/Operator Indicator: Owner
Owner/Operator Name: RAY BUCKLEY
Legal Status: Private
Date Became Current: 1996-12-27 00:00:00.
Date Ended Current: Not reported
Owner/Operator Address: PO BOX 1333
Owner/Operator City,State,Zip: TAMPA, FL 33601-1333
Owner/Operator Telephone: Not reported
Owner/Operator Telephone Ext: Not reported
Owner/Operator Fax: Not reported
Owner/Operator Email: Not reported

Historic Generators:

Receive Date: 1987-07-24 00:00:00.0
Handler Name: FREE PRESS PUBLISHING CO INC
Federal Waste Generator Description: Small Quantity Generator
State District Owner: FL
Large Quantity Handler of Universal Waste: No
Recognized Trader Importer: No
Recognized Trader Exporter: No

Map ID
Direction
Distance
Elevation

MAP FINDINGS

Site

Database(s)

EDR ID Number
EPA ID Number

FREE PRESS PUBLISHING CO INC (Continued)

1000700209

Spent Lead Acid Battery Importer: No
Spent Lead Acid Battery Exporter: No
Current Record: Yes
Non Storage Recycler Activity: Not reported
Electronic Manifest Broker: Not reported

List of NAICS Codes and Descriptions:
NAICS Codes: No NAICS Codes Found

Facility Has Received Notices of Violations:
Violations: No Violations Found

Evaluation Action Summary:
Evaluations: No Evaluations Found

FINDS:
Registry ID: 110002558553

Click Here:

Environmental Interest/Information System:

RCRAInfo is a national information system that supports the Resource Conservation and Recovery Act (RCRA) program through the tracking of events and activities related to facilities that generate, transport, and treat, store, or dispose of hazardous waste. RCRAInfo allows RCRA program staff to track the notification, permit, compliance, and corrective action activities required under RCRA. Florida Environmental System Today Application (FIESTA) Data Maintenance (FDM) system maintains entity, environmental interest and affiliation data for the State of Florida.

[Click this hyperlink](#) while viewing on your computer to access additional FINDS: detail in the EDR Site Report.

ECHO:
Envid: 1000700209
Registry ID: 110002558553
DFR URL: <http://echo.epa.gov/detailed-facility-report?fid=110002558553>
Name: FREE PRESS PUBLISHING CO INC
Address: 401 E PLATT ST
City,State,Zip: TAMPA, FL 33601

BJ1013
West
1/2-1
0.537 mi.
2835 ft.

HYDE PARK CLEANERS & LAUNDRY
115 HYDE PARK BLVD
TAMPA, FL

EDR Hist Cleaner 1009206769
N/A

Site 1 of 7 in cluster BJ

Relative: EDR Hist Cleaner
Higher

Actual: 11 ft.	Year: Name:	Type:
	1955 HYDE PARK CLEANERS & LAUNDRY	CLEANERS AND DYERS
	1959 HYDE PARK CLEANERS & LAUNDRY	CLEANERS AND DYERS
	1974 HYDE PARK CLEANERS & LAUNDRY	CLEANERS AND DYERS
	1978 HYDE PARK CLEANERS & LAUNDRY	CLEANERS AND DYERS

Map ID
Direction
Distance
Elevation

MAP FINDINGS

	Site	Database(s)	EDR ID Number EPA ID Number
BA1014 WSW 1/2-1 0.538 mi. 2840 ft. Relative: Lower Actual: 3 ft.	BOB S AMERICAN SERVICE STATION 402 E PLATT ST TAMPA, FL Site 4 of 5 in cluster BA EDR Hist Auto Year: Name: Type: 1955 GILES AMOCO SERVICE STATION GASOLINE SERVICE STATIONS 1959 GILES AMNOCO SERVICE STATION GASOLINE STATIONS 1969 BOB S AMERICAN SERVICE STATION GASOLINE STATIONS	EDR Hist Auto	1009102667 N/A
BB1015 NW 1/2-1 0.541 mi. 2859 ft. Relative: Lower Actual: 3 ft.	EUREKA DRY CLEANERS 210 CAS TAMPA, FL Site 34 of 40 in cluster BB EDR Hist Cleaner Year: Name: Type: 1930 EUREKA DRY CLNRS CLOTHES PRESSERS AND CLEANERS 1934 EUREKA DRY CLEANERS CLOTHES PRESSERS AND CLEANERS	EDR Hist Cleaner	1009208737 N/A
BJ1016 West 1/2-1 0.542 mi. 2860 ft. Relative: Higher Actual: 13 ft.	HYDE PARK CLEANERS & LAUNDRY 115 HYDE PARK AVE TAMPA, FL Site 2 of 7 in cluster BJ EDR Hist Cleaner Year: Name: Type: 1962 HYDE PARK CLEANERS & LAUNDRY CLEANERS AND DYERS	EDR Hist Cleaner	1009206626 N/A
BD1017 NW 1/2-1 0.542 mi. 2861 ft. Relative: Higher Actual: 8 ft.	CONOLEY SALES CORPORATION 913-915 FRANKLIN TAMPA, FL Site 7 of 26 in cluster BD EDR Hist Auto Year: Name: Type: 1920 CONOLEY SALES CORPORATION AUTOMOBILE OILS AND GASOLINE	EDR Hist Auto	1009107091 N/A

Map ID
Direction
Distance
Elevation

MAP FINDINGS

EDR ID Number
EPA ID Number

	Site	Database(s)	
BD1018 NW 1/2-1 0.542 mi. 2861 ft. Relative: Higher Actual: 12 ft.	WALT S AUTO REPAIR 1013 FLORIDA AVE TAMPA, FL Site 8 of 26 in cluster BD EDR Hist Auto Year: Name: Type: 1962 WALT S AUTO REPAIR AUTOMOBILE REPAIRING	EDR Hist Auto	1009121362 N/A
BB1019 NW 1/2-1 0.542 mi. 2864 ft. Relative: Lower Actual: 3 ft.	BBD INVESTMENT INC 208 E CASS ST TAMPA, FL 33602 Site 35 of 40 in cluster BB EDR Hist Auto Year: Name: Type: 2010 BBD INVESTMENT INC Gasoline Service Stations, NEC 2011 BBD INVESTMENT INC Gasoline Service Stations, NEC 2014 BBD INVESTMENT INC Gasoline Service Stations, NEC	EDR Hist Auto	1021836336 N/A
BB1020 NW 1/2-1 0.543 mi. 2868 ft. Relative: Lower Actual: 3 ft.	DOWNTOWN CLEANERS ALTERATIONS 206 E CASS ST TAMPA, FL Site 36 of 40 in cluster BB EDR Hist Cleaner Year: Name: Type: 1993 DOWNTOWN CLEANERS ALTERATIONS CLEANERS	EDR Hist Cleaner	1009205588 N/A
BJ1021 West 1/2-1 0.543 mi. 2869 ft. Relative: Higher Actual: 10 ft.	UNIVERSITY OF TAMPA 401 W KENNEDY BLVD TAMPA, FL 33606 Site 3 of 7 in cluster BJ RCRA-SQG: Date Form Received by Agency: UNIVERSITY OF TAMPA 2008-05-22 00:00:00.0 Handler Name: Handler Address: 401 W KENNEDY BLVD Handler City,State,Zip: TAMPA, FL 33606-1450 EPA ID: FLD984245142 Contact Name: STEPHEN KUCERA Contact Address: 401 W KENNEDY BLVD Contact City,State,Zip: TAMPA, FL 33606-1450 Contact Telephone: 813-253-3333 Contact Fax: Not reported Contact Email: Not reported Contact Title: Not reported EPA Region: 04 Land Type: Private Federal Waste Generator Description: Small Quantity Generator	RCRA-SQG	1004683756 FLD984245142

Map ID
Direction
Distance
Elevation

MAP FINDINGS

Site

Database(s)

EDR ID Number
EPA ID Number

UNIVERSITY OF TAMPA (Continued)

1004683756

Non-Notifier:	Not reported
Biennial Report Cycle:	Not reported
Accessibility:	Not reported
Active Site Indicator:	Handler Activities
State District Owner:	FL
State District:	SW
Mailing Address:	401 W KENNDY BLVD
Mailing City,State,Zip:	TAMPA, FL 33606-0000
Owner Name:	GEORGE JACKSON
Owner Type:	Private
Operator Name:	Not reported
Operator Type:	Not reported
Short-Term Generator Activity:	No
Importer Activity:	No
Mixed Waste Generator:	No
Transporter Activity:	No
Transfer Facility Activity:	No
Recycler Activity with Storage:	No
Small Quantity On-Site Burner Exemption:	No
Smelting Melting and Refining Furnace Exemption:	No
Underground Injection Control:	No
Off-Site Waste Receipt:	No
Universal Waste Indicator:	No
Universal Waste Destination Facility:	No
Federal Universal Waste:	No
Active Site Fed-Reg Treatment Storage and Disposal Facility:	Not reported
Active Site Converter Treatment storage and Disposal Facility:	Not reported
Active Site State-Reg Treatment Storage and Disposal Facility:	Not reported
Active Site State-Reg Handler:	---
Federal Facility Indicator:	Not reported
Hazardous Secondary Material Indicator:	NN
Sub-Part K Indicator:	Not reported
Commercial TSD Indicator:	No
Treatment Storage and Disposal Type:	Not reported
2018 GPRA Permit Baseline:	Not on the Baseline
2018 GPRA Renewals Baseline:	Not on the Baseline
Permit Renewals Workload Universe:	Not reported
Permit Workload Universe:	Not reported
Permit Progress Universe:	Not reported
Post-Closure Workload Universe:	Not reported
Closure Workload Universe:	Not reported
202 GPRA Corrective Action Baseline:	No
Corrective Action Workload Universe:	No
Subject to Corrective Action Universe:	No
Non-TSDs Where RCRA CA has Been Imposed Universe:	No
TSDs Potentially Subject to CA Under 3004 (u)/(v) Universe:	No
TSDs Only Subject to CA under Discretionary Auth Universe:	No
Corrective Action Priority Ranking:	No NCAPS ranking
Environmental Control Indicator:	No
Institutional Control Indicator:	No
Human Exposure Controls Indicator:	N/A
Groundwater Controls Indicator:	N/A
Operating TSD Universe:	Not reported
Full Enforcement Universe:	Not reported
Significant Non-Complier Universe:	No
Unaddressed Significant Non-Complier Universe:	No
Addressed Significant Non-Complier Universe:	No

Map ID
Direction
Distance
Elevation

MAP FINDINGS

Site

Database(s)

EDR ID Number
EPA ID Number

UNIVERSITY OF TAMPA (Continued)

1004683756

Significant Non-Complier With a Compliance Schedule Universe:	No
Financial Assurance Required:	Not reported
Handler Date of Last Change:	2018-02-23 20:03:43.0
Recognized Trader-Importer:	No
Recognized Trader-Exporter:	No
Importer of Spent Lead Acid Batteries:	No
Exporter of Spent Lead Acid Batteries:	No
Recycler Activity Without Storage:	No
Manifest Broker:	No
Sub-Part P Indicator:	No

Hazardous Waste Summary:

Waste Code:	D001
Waste Description:	IGNITABLE WASTE
Waste Code:	D002
Waste Description:	CORROSIVE WASTE
Waste Code:	D005
Waste Description:	BARIUM
Waste Code:	D009
Waste Description:	MERCURY
Waste Code:	D011
Waste Description:	SILVER
Waste Code:	D039
Waste Description:	TETRACHLOROETHYLENE
Waste Code:	U122
Waste Description:	FORMALDEHYDE

Handler - Owner Operator:

Owner/Operator Indicator:	Owner
Owner/Operator Name:	GEORGE JACKSON
Legal Status:	Private
Date Became Current:	1996-10-18 00:00:00.
Date Ended Current:	2006-03-08 00:00:00.
Owner/Operator Address:	401 W KENNEDY BLVD
Owner/Operator City,State,Zip:	TAMPA, FL 33606
Owner/Operator Telephone:	Not reported
Owner/Operator Telephone Ext:	Not reported
Owner/Operator Fax:	Not reported
Owner/Operator Email:	Not reported

Owner/Operator Indicator:	Owner
Owner/Operator Name:	UNIVERSITY OF TAMPA
Legal Status:	Private
Date Became Current:	2006-03-24 00:00:00.
Date Ended Current:	Not reported
Owner/Operator Address:	401 W KENNEDY BLVD
Owner/Operator City,State,Zip:	TAMPA, FL 33606-1450
Owner/Operator Telephone:	813-253-3333
Owner/Operator Telephone Ext:	Not reported

Map ID
Direction
Distance
Elevation

MAP FINDINGS

Site

Database(s)

EDR ID Number
EPA ID Number

UNIVERSITY OF TAMPA (Continued)

1004683756

Owner/Operator Fax: Not reported
Owner/Operator Email: Not reported

Owner/Operator Indicator: Owner
Owner/Operator Name: UNIVERSITY OF TAMPA
Legal Status: Private
Date Became Current: 2006-03-24 00:00:00.
Date Ended Current: Not reported
Owner/Operator Address: 401 W KENNEDY BLVD
Owner/Operator City,State,Zip: TAMPA, FL 33606-1450
Owner/Operator Telephone: 813-253-3333
Owner/Operator Telephone Ext: Not reported
Owner/Operator Fax: Not reported
Owner/Operator Email: Not reported

Owner/Operator Indicator: Owner
Owner/Operator Name: GEORGE JACKSON
Legal Status: Private
Date Became Current: 1996-10-18 00:00:00.
Date Ended Current: 2006-03-08 00:00:00.
Owner/Operator Address: 401 W KENNEDY BLVD
Owner/Operator City,State,Zip: TAMPA, FL 33606
Owner/Operator Telephone: Not reported
Owner/Operator Telephone Ext: Not reported
Owner/Operator Fax: Not reported
Owner/Operator Email: Not reported

Owner/Operator Indicator: Owner
Owner/Operator Name: GEORGE JACKSON
Legal Status: Private
Date Became Current: 1996-10-18 00:00:00.
Date Ended Current: 2006-03-08 00:00:00.
Owner/Operator Address: 401 W KENNEDY BLVD
Owner/Operator City,State,Zip: TAMPA, FL 33606
Owner/Operator Telephone: Not reported
Owner/Operator Telephone Ext: Not reported
Owner/Operator Fax: Not reported
Owner/Operator Email: Not reported

Owner/Operator Indicator: Owner
Owner/Operator Name: UNIVERSITY OF TAMPA
Legal Status: Private
Date Became Current: 2006-03-24 00:00:00.
Date Ended Current: Not reported
Owner/Operator Address: 401 W KENNEDY BLVD
Owner/Operator City,State,Zip: TAMPA, FL 33606-1450
Owner/Operator Telephone: 813-253-3333
Owner/Operator Telephone Ext: Not reported
Owner/Operator Fax: Not reported
Owner/Operator Email: Not reported

Historic Generators:
Receive Date: 2005-11-08 00:00:00.0
Handler Name: UNIVERSITY OF TAMPA
Federal Waste Generator Description: Conditionally Exempt Small Quantity Generator
State District Owner: FL
Large Quantity Handler of Universal Waste: No

Map ID
Direction
Distance
Elevation

MAP FINDINGS

Site

Database(s)

EDR ID Number
EPA ID Number

UNIVERSITY OF TAMPA (Continued)

1004683756

Recognized Trader Importer: No
Recognized Trader Exporter: No
Spent Lead Acid Battery Importer: No
Spent Lead Acid Battery Exporter: No
Current Record: No
Non Storage Recycler Activity: Not reported
Electronic Manifest Broker: Not reported

Receive Date: 2008-05-22 00:00:00.0
Handler Name: UNIVERSITY OF TAMPA
Federal Waste Generator Description: Small Quantity Generator
State District Owner: FL
Large Quantity Handler of Universal Waste: No
Recognized Trader Importer: No
Recognized Trader Exporter: No
Spent Lead Acid Battery Importer: No
Spent Lead Acid Battery Exporter: No
Current Record: Yes
Non Storage Recycler Activity: Not reported
Electronic Manifest Broker: Not reported

Receive Date: 1992-08-31 00:00:00.0
Handler Name: UNIVERSITY OF TAMPA
Federal Waste Generator Description: Small Quantity Generator
State District Owner: FL
Large Quantity Handler of Universal Waste: No
Recognized Trader Importer: No
Recognized Trader Exporter: No
Spent Lead Acid Battery Importer: No
Spent Lead Acid Battery Exporter: No
Current Record: No
Non Storage Recycler Activity: Not reported
Electronic Manifest Broker: Not reported

List of NAICS Codes and Descriptions:

NAICS Code: 61131
NAICS Description: COLLEGES, UNIVERSITIES, AND PROFESSIONAL SCHOOLS

NAICS Code: 611310
NAICS Description: COLLEGES, UNIVERSITIES, AND PROFESSIONAL SCHOOLS

Facility Has Received Notices of Violation:

Found Violation: Yes
Agency Which Determined Violation: State
Violation Short Description: Generators - General
Date Violation was Determined: 2005-11-08 00:00:00.0
Actual Return to Compliance Date: 2006-03-03 00:00:00.0
Return to Compliance Qualifier: Unverifiable
Violation Responsible Agency: State
Scheduled Compliance Date: Not reported
Enforcement Identifier: 115
Date of Enforcement Action: 2006-03-03 00:00:00.0
Enforcement Responsible Agency: State
Enforcement Docket Number: Not reported
Enforcement Attorney: Not reported
Corrective Action Component: No

Map ID
Direction
Distance
Elevation

MAP FINDINGS

Site

Database(s)

EDR ID Number
EPA ID Number

UNIVERSITY OF TAMPA (Continued)

1004683756

Appeal Initiated Date:	Not reported
Appeal Resolution Date:	Not reported
Disposition Status Date:	Not reported
Disposition Status:	Not reported
Disposition Status Description:	Not reported
Consent/Final Order Sequence Number:	Not reported
Consent/Final Order Respondent Name:	Not reported
Consent/Final Order Lead Agency:	Not reported
Enforcement Type:	DEP MEETING
Enforcement Responsible Person:	JBS
Enforcement Responsible Sub-Organization:	SW
SEP Sequence Number:	Not reported
SEP Expenditure Amount:	Not reported
SEP Scheduled Completion Date:	Not reported
SEP Actual Date:	Not reported
SEP Defaulted Date:	Not reported
SEP Type:	Not reported
SEP Type Description:	Not reported
Proposed Amount:	Not reported
Final Monetary Amount:	Not reported
Paid Amount:	Not reported
Final Count:	Not reported
Final Amount:	Not reported
Found Violation:	Yes
Agency Which Determined Violation:	State
Violation Short Description:	State Statute or Regulation
Date Violation was Determined:	2005-11-08 00:00:00.0
Actual Return to Compliance Date:	2006-03-03 00:00:00.0
Return to Compliance Qualifier:	Unverifiable
Violation Responsible Agency:	State
Scheduled Compliance Date:	Not reported
Enforcement Identifier:	125
Date of Enforcement Action:	2006-02-02 00:00:00.0
Enforcement Responsible Agency:	State
Enforcement Docket Number:	Not reported
Enforcement Attorney:	Not reported
Corrective Action Component:	No
Appeal Initiated Date:	Not reported
Appeal Resolution Date:	Not reported
Disposition Status Date:	Not reported
Disposition Status:	Not reported
Disposition Status Description:	Not reported
Consent/Final Order Sequence Number:	Not reported
Consent/Final Order Respondent Name:	Not reported
Consent/Final Order Lead Agency:	Not reported
Enforcement Type:	DEP WARNING LETTER
Enforcement Responsible Person:	JBS
Enforcement Responsible Sub-Organization:	SW
SEP Sequence Number:	Not reported
SEP Expenditure Amount:	Not reported
SEP Scheduled Completion Date:	Not reported
SEP Actual Date:	Not reported
SEP Defaulted Date:	Not reported
SEP Type:	Not reported
SEP Type Description:	Not reported
Proposed Amount:	Not reported

Map ID
Direction
Distance
Elevation

MAP FINDINGS

Site

Database(s)

EDR ID Number
EPA ID Number

UNIVERSITY OF TAMPA (Continued)

1004683756

Final Monetary Amount:	Not reported
Paid Amount:	Not reported
Final Count:	Not reported
Final Amount:	Not reported
Found Violation:	Yes
Agency Which Determined Violation:	State
Violation Short Description:	Generators - Pre-transport
Date Violation was Determined:	2005-11-08 00:00:00.0
Actual Return to Compliance Date:	2006-03-03 00:00:00.0
Return to Compliance Qualifier:	Unverifiable
Violation Responsible Agency:	State
Scheduled Compliance Date:	Not reported
Enforcement Identifier:	125
Date of Enforcement Action:	2006-02-02 00:00:00.0
Enforcement Responsible Agency:	State
Enforcement Docket Number:	Not reported
Enforcement Attorney:	Not reported
Corrective Action Component:	No
Appeal Initiated Date:	Not reported
Appeal Resolution Date:	Not reported
Disposition Status Date:	Not reported
Disposition Status:	Not reported
Disposition Status Description:	Not reported
Consent/Final Order Sequence Number:	Not reported
Consent/Final Order Respondent Name:	Not reported
Consent/Final Order Lead Agency:	Not reported
Enforcement Type:	DEP WARNING LETTER
Enforcement Responsible Person:	JBS
Enforcement Responsible Sub-Organization:	SW
SEP Sequence Number:	Not reported
SEP Expenditure Amount:	Not reported
SEP Scheduled Completion Date:	Not reported
SEP Actual Date:	Not reported
SEP Defaulted Date:	Not reported
SEP Type:	Not reported
SEP Type Description:	Not reported
Proposed Amount:	Not reported
Final Monetary Amount:	Not reported
Paid Amount:	Not reported
Final Count:	Not reported
Final Amount:	Not reported
Found Violation:	Yes
Agency Which Determined Violation:	State
Violation Short Description:	TSD IS-Thermal Treatment
Date Violation was Determined:	2005-11-08 00:00:00.0
Actual Return to Compliance Date:	2006-03-03 00:00:00.0
Return to Compliance Qualifier:	Unverifiable
Violation Responsible Agency:	State
Scheduled Compliance Date:	Not reported
Enforcement Identifier:	125
Date of Enforcement Action:	2006-02-02 00:00:00.0
Enforcement Responsible Agency:	State
Enforcement Docket Number:	Not reported
Enforcement Attorney:	Not reported
Corrective Action Component:	No

Map ID
Direction
Distance
Elevation

MAP FINDINGS

Site

Database(s)

EDR ID Number
EPA ID Number

UNIVERSITY OF TAMPA (Continued)

1004683756

Appeal Initiated Date:	Not reported
Appeal Resolution Date:	Not reported
Disposition Status Date:	Not reported
Disposition Status:	Not reported
Disposition Status Description:	Not reported
Consent/Final Order Sequence Number:	Not reported
Consent/Final Order Respondent Name:	Not reported
Consent/Final Order Lead Agency:	Not reported
Enforcement Type:	DEP WARNING LETTER
Enforcement Responsible Person:	JBS
Enforcement Responsible Sub-Organization:	SW
SEP Sequence Number:	Not reported
SEP Expenditure Amount:	Not reported
SEP Scheduled Completion Date:	Not reported
SEP Actual Date:	Not reported
SEP Defaulted Date:	Not reported
SEP Type:	Not reported
SEP Type Description:	Not reported
Proposed Amount:	Not reported
Final Monetary Amount:	Not reported
Paid Amount:	Not reported
Final Count:	Not reported
Final Amount:	Not reported
Found Violation:	Yes
Agency Which Determined Violation:	State
Violation Short Description:	Generators - Pre-transport
Date Violation was Determined:	2005-11-08 00:00:00.0
Actual Return to Compliance Date:	2006-03-03 00:00:00.0
Return to Compliance Qualifier:	Unverifiable
Violation Responsible Agency:	State
Scheduled Compliance Date:	Not reported
Enforcement Identifier:	115
Date of Enforcement Action:	2006-03-03 00:00:00.0
Enforcement Responsible Agency:	State
Enforcement Docket Number:	Not reported
Enforcement Attorney:	Not reported
Corrective Action Component:	No
Appeal Initiated Date:	Not reported
Appeal Resolution Date:	Not reported
Disposition Status Date:	Not reported
Disposition Status:	Not reported
Disposition Status Description:	Not reported
Consent/Final Order Sequence Number:	Not reported
Consent/Final Order Respondent Name:	Not reported
Consent/Final Order Lead Agency:	Not reported
Enforcement Type:	DEP MEETING
Enforcement Responsible Person:	JBS
Enforcement Responsible Sub-Organization:	SW
SEP Sequence Number:	Not reported
SEP Expenditure Amount:	Not reported
SEP Scheduled Completion Date:	Not reported
SEP Actual Date:	Not reported
SEP Defaulted Date:	Not reported
SEP Type:	Not reported
SEP Type Description:	Not reported
Proposed Amount:	Not reported

Map ID
Direction
Distance
Elevation

MAP FINDINGS

Site

Database(s)

EDR ID Number
EPA ID Number

UNIVERSITY OF TAMPA (Continued)

1004683756

Final Monetary Amount:	Not reported
Paid Amount:	Not reported
Final Count:	Not reported
Final Amount:	Not reported
Found Violation:	Yes
Agency Which Determined Violation:	State
Violation Short Description:	Used Oil - Generators
Date Violation was Determined:	2005-11-08 00:00:00.0
Actual Return to Compliance Date:	2005-11-08 00:00:00.0
Return to Compliance Qualifier:	Unverifiable
Violation Responsible Agency:	State
Scheduled Compliance Date:	Not reported
Enforcement Identifier:	312
Date of Enforcement Action:	2006-04-21 00:00:00.0
Enforcement Responsible Agency:	State
Enforcement Docket Number:	Not reported
Enforcement Attorney:	Not reported
Corrective Action Component:	No
Appeal Initiated Date:	Not reported
Appeal Resolution Date:	Not reported
Disposition Status Date:	Not reported
Disposition Status:	Not reported
Disposition Status Description:	Not reported
Consent/Final Order Sequence Number:	Not reported
Consent/Final Order Respondent Name:	Not reported
Consent/Final Order Lead Agency:	Not reported
Enforcement Type:	DEP SHORT FORM CONSENT ORDER
Enforcement Responsible Person:	JBS
Enforcement Responsible Sub-Organization:	SW
SEP Sequence Number:	Not reported
SEP Expenditure Amount:	Not reported
SEP Scheduled Completion Date:	Not reported
SEP Actual Date:	Not reported
SEP Defaulted Date:	Not reported
SEP Type:	Not reported
SEP Type Description:	Not reported
Proposed Amount:	Not reported
Final Monetary Amount:	Not reported
Paid Amount:	Not reported
Final Count:	Not reported
Final Amount:	Not reported
Found Violation:	Yes
Agency Which Determined Violation:	State
Violation Short Description:	Generators - Manifest
Date Violation was Determined:	2005-11-08 00:00:00.0
Actual Return to Compliance Date:	2006-03-03 00:00:00.0
Return to Compliance Qualifier:	Unverifiable
Violation Responsible Agency:	State
Scheduled Compliance Date:	Not reported
Enforcement Identifier:	115
Date of Enforcement Action:	2006-03-03 00:00:00.0
Enforcement Responsible Agency:	State
Enforcement Docket Number:	Not reported
Enforcement Attorney:	Not reported
Corrective Action Component:	No

Map ID
Direction
Distance
Elevation

MAP FINDINGS

Site

Database(s)

EDR ID Number
EPA ID Number

UNIVERSITY OF TAMPA (Continued)

1004683756

Appeal Initiated Date:	Not reported
Appeal Resolution Date:	Not reported
Disposition Status Date:	Not reported
Disposition Status:	Not reported
Disposition Status Description:	Not reported
Consent/Final Order Sequence Number:	Not reported
Consent/Final Order Respondent Name:	Not reported
Consent/Final Order Lead Agency:	Not reported
Enforcement Type:	DEP MEETING
Enforcement Responsible Person:	JBS
Enforcement Responsible Sub-Organization:	SW
SEP Sequence Number:	Not reported
SEP Expenditure Amount:	Not reported
SEP Scheduled Completion Date:	Not reported
SEP Actual Date:	Not reported
SEP Defaulted Date:	Not reported
SEP Type:	Not reported
SEP Type Description:	Not reported
Proposed Amount:	Not reported
Final Monetary Amount:	Not reported
Paid Amount:	Not reported
Final Count:	Not reported
Final Amount:	Not reported
Found Violation:	Yes
Agency Which Determined Violation:	State
Violation Short Description:	State Statute or Regulation
Date Violation was Determined:	2005-11-08 00:00:00.0
Actual Return to Compliance Date:	2005-11-08 00:00:00.0
Return to Compliance Qualifier:	Unverifiable
Violation Responsible Agency:	State
Scheduled Compliance Date:	Not reported
Enforcement Identifier:	312
Date of Enforcement Action:	2006-04-21 00:00:00.0
Enforcement Responsible Agency:	State
Enforcement Docket Number:	Not reported
Enforcement Attorney:	Not reported
Corrective Action Component:	No
Appeal Initiated Date:	Not reported
Appeal Resolution Date:	Not reported
Disposition Status Date:	Not reported
Disposition Status:	Not reported
Disposition Status Description:	Not reported
Consent/Final Order Sequence Number:	Not reported
Consent/Final Order Respondent Name:	Not reported
Consent/Final Order Lead Agency:	Not reported
Enforcement Type:	DEP SHORT FORM CONSENT ORDER
Enforcement Responsible Person:	JBS
Enforcement Responsible Sub-Organization:	SW
SEP Sequence Number:	Not reported
SEP Expenditure Amount:	Not reported
SEP Scheduled Completion Date:	Not reported
SEP Actual Date:	Not reported
SEP Defaulted Date:	Not reported
SEP Type:	Not reported
SEP Type Description:	Not reported
Proposed Amount:	Not reported

Map ID
Direction
Distance
Elevation

MAP FINDINGS

Site

Database(s)

EDR ID Number
EPA ID Number

UNIVERSITY OF TAMPA (Continued)

1004683756

Final Monetary Amount:	Not reported
Paid Amount:	Not reported
Final Count:	Not reported
Final Amount:	Not reported
Found Violation:	Yes
Agency Which Determined Violation:	State
Violation Short Description:	State Statute or Regulation
Date Violation was Determined:	2005-11-08 00:00:00.0
Actual Return to Compliance Date:	2006-03-03 00:00:00.0
Return to Compliance Qualifier:	Unverifiable
Violation Responsible Agency:	State
Scheduled Compliance Date:	Not reported
Enforcement Identifier:	125
Date of Enforcement Action:	2006-02-02 00:00:00.0
Enforcement Responsible Agency:	State
Enforcement Docket Number:	Not reported
Enforcement Attorney:	Not reported
Corrective Action Component:	No
Appeal Initiated Date:	Not reported
Appeal Resolution Date:	Not reported
Disposition Status Date:	Not reported
Disposition Status:	Not reported
Disposition Status Description:	Not reported
Consent/Final Order Sequence Number:	Not reported
Consent/Final Order Respondent Name:	Not reported
Consent/Final Order Lead Agency:	Not reported
Enforcement Type:	DEP WARNING LETTER
Enforcement Responsible Person:	JBS
Enforcement Responsible Sub-Organization:	SW
SEP Sequence Number:	Not reported
SEP Expenditure Amount:	Not reported
SEP Scheduled Completion Date:	Not reported
SEP Actual Date:	Not reported
SEP Defaulted Date:	Not reported
SEP Type:	Not reported
SEP Type Description:	Not reported
Proposed Amount:	Not reported
Final Monetary Amount:	Not reported
Paid Amount:	Not reported
Final Count:	Not reported
Final Amount:	Not reported
Found Violation:	Yes
Agency Which Determined Violation:	State
Violation Short Description:	State Statute or Regulation
Date Violation was Determined:	2005-11-08 00:00:00.0
Actual Return to Compliance Date:	2006-03-03 00:00:00.0
Return to Compliance Qualifier:	Unverifiable
Violation Responsible Agency:	State
Scheduled Compliance Date:	Not reported
Enforcement Identifier:	115
Date of Enforcement Action:	2006-03-03 00:00:00.0
Enforcement Responsible Agency:	State
Enforcement Docket Number:	Not reported
Enforcement Attorney:	Not reported
Corrective Action Component:	No

Map ID
Direction
Distance
Elevation

MAP FINDINGS

Site

Database(s)

EDR ID Number
EPA ID Number

UNIVERSITY OF TAMPA (Continued)

1004683756

Appeal Initiated Date:	Not reported
Appeal Resolution Date:	Not reported
Disposition Status Date:	Not reported
Disposition Status:	Not reported
Disposition Status Description:	Not reported
Consent/Final Order Sequence Number:	Not reported
Consent/Final Order Respondent Name:	Not reported
Consent/Final Order Lead Agency:	Not reported
Enforcement Type:	DEP MEETING
Enforcement Responsible Person:	JBS
Enforcement Responsible Sub-Organization:	SW
SEP Sequence Number:	Not reported
SEP Expenditure Amount:	Not reported
SEP Scheduled Completion Date:	Not reported
SEP Actual Date:	Not reported
SEP Defaulted Date:	Not reported
SEP Type:	Not reported
SEP Type Description:	Not reported
Proposed Amount:	Not reported
Final Monetary Amount:	Not reported
Paid Amount:	Not reported
Final Count:	Not reported
Final Amount:	Not reported
Found Violation:	Yes
Agency Which Determined Violation:	State
Violation Short Description:	Universal Waste - Small Quantity Handlers
Date Violation was Determined:	2008-05-22 00:00:00.0
Actual Return to Compliance Date:	2008-06-13 00:00:00.0
Return to Compliance Qualifier:	Unverifiable
Violation Responsible Agency:	State
Scheduled Compliance Date:	Not reported
Enforcement Identifier:	Not reported
Date of Enforcement Action:	Not reported
Enforcement Responsible Agency:	Not reported
Enforcement Docket Number:	Not reported
Enforcement Attorney:	Not reported
Corrective Action Component:	Not reported
Appeal Initiated Date:	Not reported
Appeal Resolution Date:	Not reported
Disposition Status Date:	Not reported
Disposition Status:	Not reported
Disposition Status Description:	Not reported
Consent/Final Order Sequence Number:	Not reported
Consent/Final Order Respondent Name:	Not reported
Consent/Final Order Lead Agency:	Not reported
Enforcement Type:	Not reported
Enforcement Responsible Person:	Not reported
Enforcement Responsible Sub-Organization:	Not reported
SEP Sequence Number:	Not reported
SEP Expenditure Amount:	Not reported
SEP Scheduled Completion Date:	Not reported
SEP Actual Date:	Not reported
SEP Defaulted Date:	Not reported
SEP Type:	Not reported
SEP Type Description:	Not reported
Proposed Amount:	Not reported

Map ID
Direction
Distance
Elevation

MAP FINDINGS

Site

Database(s)

EDR ID Number
EPA ID Number

UNIVERSITY OF TAMPA (Continued)

1004683756

Final Monetary Amount:	Not reported
Paid Amount:	Not reported
Final Count:	Not reported
Final Amount:	Not reported
Found Violation:	Yes
Agency Which Determined Violation:	State
Violation Short Description:	State Statute or Regulation
Date Violation was Determined:	2005-11-08 00:00:00.0
Actual Return to Compliance Date:	2006-03-03 00:00:00.0
Return to Compliance Qualifier:	Unverifiable
Violation Responsible Agency:	State
Scheduled Compliance Date:	Not reported
Enforcement Identifier:	312
Date of Enforcement Action:	2006-04-21 00:00:00.0
Enforcement Responsible Agency:	State
Enforcement Docket Number:	Not reported
Enforcement Attorney:	Not reported
Corrective Action Component:	No
Appeal Initiated Date:	Not reported
Appeal Resolution Date:	Not reported
Disposition Status Date:	Not reported
Disposition Status:	Not reported
Disposition Status Description:	Not reported
Consent/Final Order Sequence Number:	Not reported
Consent/Final Order Respondent Name:	Not reported
Consent/Final Order Lead Agency:	Not reported
Enforcement Type:	DEP SHORT FORM CONSENT ORDER
Enforcement Responsible Person:	JBS
Enforcement Responsible Sub-Organization:	SW
SEP Sequence Number:	Not reported
SEP Expenditure Amount:	Not reported
SEP Scheduled Completion Date:	Not reported
SEP Actual Date:	Not reported
SEP Defaulted Date:	Not reported
SEP Type:	Not reported
SEP Type Description:	Not reported
Proposed Amount:	Not reported
Final Monetary Amount:	Not reported
Paid Amount:	Not reported
Final Count:	Not reported
Final Amount:	Not reported
Found Violation:	Yes
Agency Which Determined Violation:	State
Violation Short Description:	Generators - Pre-transport
Date Violation was Determined:	2005-11-08 00:00:00.0
Actual Return to Compliance Date:	2006-03-03 00:00:00.0
Return to Compliance Qualifier:	Unverifiable
Violation Responsible Agency:	State
Scheduled Compliance Date:	Not reported
Enforcement Identifier:	125
Date of Enforcement Action:	2006-02-02 00:00:00.0
Enforcement Responsible Agency:	State
Enforcement Docket Number:	Not reported
Enforcement Attorney:	Not reported
Corrective Action Component:	No

Map ID
Direction
Distance
Elevation

MAP FINDINGS

Site

Database(s)

EDR ID Number
EPA ID Number

UNIVERSITY OF TAMPA (Continued)

1004683756

Appeal Initiated Date:	Not reported
Appeal Resolution Date:	Not reported
Disposition Status Date:	Not reported
Disposition Status:	Not reported
Disposition Status Description:	Not reported
Consent/Final Order Sequence Number:	Not reported
Consent/Final Order Respondent Name:	Not reported
Consent/Final Order Lead Agency:	Not reported
Enforcement Type:	DEP WARNING LETTER
Enforcement Responsible Person:	JBS
Enforcement Responsible Sub-Organization:	SW
SEP Sequence Number:	Not reported
SEP Expenditure Amount:	Not reported
SEP Scheduled Completion Date:	Not reported
SEP Actual Date:	Not reported
SEP Defaulted Date:	Not reported
SEP Type:	Not reported
SEP Type Description:	Not reported
Proposed Amount:	Not reported
Final Monetary Amount:	Not reported
Paid Amount:	Not reported
Final Count:	Not reported
Final Amount:	Not reported
Found Violation:	Yes
Agency Which Determined Violation:	State
Violation Short Description:	Universal Waste - Small Quantity Handlers
Date Violation was Determined:	2005-11-08 00:00:00.0
Actual Return to Compliance Date:	2006-03-03 00:00:00.0
Return to Compliance Qualifier:	Unverifiable
Violation Responsible Agency:	State
Scheduled Compliance Date:	Not reported
Enforcement Identifier:	125
Date of Enforcement Action:	2006-02-02 00:00:00.0
Enforcement Responsible Agency:	State
Enforcement Docket Number:	Not reported
Enforcement Attorney:	Not reported
Corrective Action Component:	No
Appeal Initiated Date:	Not reported
Appeal Resolution Date:	Not reported
Disposition Status Date:	Not reported
Disposition Status:	Not reported
Disposition Status Description:	Not reported
Consent/Final Order Sequence Number:	Not reported
Consent/Final Order Respondent Name:	Not reported
Consent/Final Order Lead Agency:	Not reported
Enforcement Type:	DEP WARNING LETTER
Enforcement Responsible Person:	JBS
Enforcement Responsible Sub-Organization:	SW
SEP Sequence Number:	Not reported
SEP Expenditure Amount:	Not reported
SEP Scheduled Completion Date:	Not reported
SEP Actual Date:	Not reported
SEP Defaulted Date:	Not reported
SEP Type:	Not reported
SEP Type Description:	Not reported
Proposed Amount:	Not reported

Map ID
Direction
Distance
Elevation

MAP FINDINGS

Site

Database(s)

EDR ID Number
EPA ID Number

UNIVERSITY OF TAMPA (Continued)

1004683756

Final Monetary Amount:	Not reported
Paid Amount:	Not reported
Final Count:	Not reported
Final Amount:	Not reported
Found Violation:	Yes
Agency Which Determined Violation:	State
Violation Short Description:	TSD IS-Container Use and Management
Date Violation was Determined:	2005-11-08 00:00:00.0
Actual Return to Compliance Date:	2006-03-03 00:00:00.0
Return to Compliance Qualifier:	Unverifiable
Violation Responsible Agency:	State
Scheduled Compliance Date:	Not reported
Enforcement Identifier:	312
Date of Enforcement Action:	2006-04-21 00:00:00.0
Enforcement Responsible Agency:	State
Enforcement Docket Number:	Not reported
Enforcement Attorney:	Not reported
Corrective Action Component:	No
Appeal Initiated Date:	Not reported
Appeal Resolution Date:	Not reported
Disposition Status Date:	Not reported
Disposition Status:	Not reported
Disposition Status Description:	Not reported
Consent/Final Order Sequence Number:	Not reported
Consent/Final Order Respondent Name:	Not reported
Consent/Final Order Lead Agency:	Not reported
Enforcement Type:	DEP SHORT FORM CONSENT ORDER
Enforcement Responsible Person:	JBS
Enforcement Responsible Sub-Organization:	SW
SEP Sequence Number:	Not reported
SEP Expenditure Amount:	Not reported
SEP Scheduled Completion Date:	Not reported
SEP Actual Date:	Not reported
SEP Defaulted Date:	Not reported
SEP Type:	Not reported
SEP Type Description:	Not reported
Proposed Amount:	Not reported
Final Monetary Amount:	Not reported
Paid Amount:	Not reported
Final Count:	Not reported
Final Amount:	Not reported
Found Violation:	Yes
Agency Which Determined Violation:	State
Violation Short Description:	Generators - Pre-transport
Date Violation was Determined:	2008-05-22 00:00:00.0
Actual Return to Compliance Date:	2008-06-13 00:00:00.0
Return to Compliance Qualifier:	Unverifiable
Violation Responsible Agency:	State
Scheduled Compliance Date:	Not reported
Enforcement Identifier:	Not reported
Date of Enforcement Action:	Not reported
Enforcement Responsible Agency:	Not reported
Enforcement Docket Number:	Not reported
Enforcement Attorney:	Not reported
Corrective Action Component:	Not reported

Map ID
Direction
Distance
Elevation

MAP FINDINGS

Site

Database(s)

EDR ID Number
EPA ID Number

UNIVERSITY OF TAMPA (Continued)

1004683756

Appeal Initiated Date:	Not reported
Appeal Resolution Date:	Not reported
Disposition Status Date:	Not reported
Disposition Status:	Not reported
Disposition Status Description:	Not reported
Consent/Final Order Sequence Number:	Not reported
Consent/Final Order Respondent Name:	Not reported
Consent/Final Order Lead Agency:	Not reported
Enforcement Type:	Not reported
Enforcement Responsible Person:	Not reported
Enforcement Responsible Sub-Organization:	Not reported
SEP Sequence Number:	Not reported
SEP Expenditure Amount:	Not reported
SEP Scheduled Completion Date:	Not reported
SEP Actual Date:	Not reported
SEP Defaulted Date:	Not reported
SEP Type:	Not reported
SEP Type Description:	Not reported
Proposed Amount:	Not reported
Final Monetary Amount:	Not reported
Paid Amount:	Not reported
Final Count:	Not reported
Final Amount:	Not reported
Found Violation:	Yes
Agency Which Determined Violation:	State
Violation Short Description:	Generators - Manifest
Date Violation was Determined:	2005-11-08 00:00:00.0
Actual Return to Compliance Date:	2006-03-03 00:00:00.0
Return to Compliance Qualifier:	Unverifiable
Violation Responsible Agency:	State
Scheduled Compliance Date:	Not reported
Enforcement Identifier:	312
Date of Enforcement Action:	2006-04-21 00:00:00.0
Enforcement Responsible Agency:	State
Enforcement Docket Number:	Not reported
Enforcement Attorney:	Not reported
Corrective Action Component:	No
Appeal Initiated Date:	Not reported
Appeal Resolution Date:	Not reported
Disposition Status Date:	Not reported
Disposition Status:	Not reported
Disposition Status Description:	Not reported
Consent/Final Order Sequence Number:	Not reported
Consent/Final Order Respondent Name:	Not reported
Consent/Final Order Lead Agency:	Not reported
Enforcement Type:	DEP SHORT FORM CONSENT ORDER
Enforcement Responsible Person:	JBS
Enforcement Responsible Sub-Organization:	SW
SEP Sequence Number:	Not reported
SEP Expenditure Amount:	Not reported
SEP Scheduled Completion Date:	Not reported
SEP Actual Date:	Not reported
SEP Defaulted Date:	Not reported
SEP Type:	Not reported
SEP Type Description:	Not reported
Proposed Amount:	Not reported

Map ID
Direction
Distance
Elevation

MAP FINDINGS

Site

Database(s)

EDR ID Number
EPA ID Number

UNIVERSITY OF TAMPA (Continued)

1004683756

Final Monetary Amount:	Not reported
Paid Amount:	Not reported
Final Count:	Not reported
Final Amount:	Not reported
Found Violation:	Yes
Agency Which Determined Violation:	State
Violation Short Description:	Generators - General
Date Violation was Determined:	2005-11-08 00:00:00.0
Actual Return to Compliance Date:	2006-03-03 00:00:00.0
Return to Compliance Qualifier:	Unverifiable
Violation Responsible Agency:	State
Scheduled Compliance Date:	Not reported
Enforcement Identifier:	125
Date of Enforcement Action:	2006-02-02 00:00:00.0
Enforcement Responsible Agency:	State
Enforcement Docket Number:	Not reported
Enforcement Attorney:	Not reported
Corrective Action Component:	No
Appeal Initiated Date:	Not reported
Appeal Resolution Date:	Not reported
Disposition Status Date:	Not reported
Disposition Status:	Not reported
Disposition Status Description:	Not reported
Consent/Final Order Sequence Number:	Not reported
Consent/Final Order Respondent Name:	Not reported
Consent/Final Order Lead Agency:	Not reported
Enforcement Type:	DEP WARNING LETTER
Enforcement Responsible Person:	JBS
Enforcement Responsible Sub-Organization:	SW
SEP Sequence Number:	Not reported
SEP Expenditure Amount:	Not reported
SEP Scheduled Completion Date:	Not reported
SEP Actual Date:	Not reported
SEP Defaulted Date:	Not reported
SEP Type:	Not reported
SEP Type Description:	Not reported
Proposed Amount:	Not reported
Final Monetary Amount:	Not reported
Paid Amount:	Not reported
Final Count:	Not reported
Final Amount:	Not reported
Found Violation:	Yes
Agency Which Determined Violation:	State
Violation Short Description:	Generators - Pre-transport
Date Violation was Determined:	2008-05-22 00:00:00.0
Actual Return to Compliance Date:	2008-06-13 00:00:00.0
Return to Compliance Qualifier:	Unverifiable
Violation Responsible Agency:	State
Scheduled Compliance Date:	Not reported
Enforcement Identifier:	Not reported
Date of Enforcement Action:	Not reported
Enforcement Responsible Agency:	Not reported
Enforcement Docket Number:	Not reported
Enforcement Attorney:	Not reported
Corrective Action Component:	Not reported

Map ID
Direction
Distance
Elevation

MAP FINDINGS

Site

Database(s)

EDR ID Number
EPA ID Number

UNIVERSITY OF TAMPA (Continued)

1004683756

Appeal Initiated Date:	Not reported
Appeal Resolution Date:	Not reported
Disposition Status Date:	Not reported
Disposition Status:	Not reported
Disposition Status Description:	Not reported
Consent/Final Order Sequence Number:	Not reported
Consent/Final Order Respondent Name:	Not reported
Consent/Final Order Lead Agency:	Not reported
Enforcement Type:	Not reported
Enforcement Responsible Person:	Not reported
Enforcement Responsible Sub-Organization:	Not reported
SEP Sequence Number:	Not reported
SEP Expenditure Amount:	Not reported
SEP Scheduled Completion Date:	Not reported
SEP Actual Date:	Not reported
SEP Defaulted Date:	Not reported
SEP Type:	Not reported
SEP Type Description:	Not reported
Proposed Amount:	Not reported
Final Monetary Amount:	Not reported
Paid Amount:	Not reported
Final Count:	Not reported
Final Amount:	Not reported
Found Violation:	Yes
Agency Which Determined Violation:	State
Violation Short Description:	State Statute or Regulation
Date Violation was Determined:	2005-11-08 00:00:00.0
Actual Return to Compliance Date:	2006-03-03 00:00:00.0
Return to Compliance Qualifier:	Unverifiable
Violation Responsible Agency:	State
Scheduled Compliance Date:	Not reported
Enforcement Identifier:	312
Date of Enforcement Action:	2006-04-21 00:00:00.0
Enforcement Responsible Agency:	State
Enforcement Docket Number:	Not reported
Enforcement Attorney:	Not reported
Corrective Action Component:	No
Appeal Initiated Date:	Not reported
Appeal Resolution Date:	Not reported
Disposition Status Date:	Not reported
Disposition Status:	Not reported
Disposition Status Description:	Not reported
Consent/Final Order Sequence Number:	Not reported
Consent/Final Order Respondent Name:	Not reported
Consent/Final Order Lead Agency:	Not reported
Enforcement Type:	DEP SHORT FORM CONSENT ORDER
Enforcement Responsible Person:	JBS
Enforcement Responsible Sub-Organization:	SW
SEP Sequence Number:	Not reported
SEP Expenditure Amount:	Not reported
SEP Scheduled Completion Date:	Not reported
SEP Actual Date:	Not reported
SEP Defaulted Date:	Not reported
SEP Type:	Not reported
SEP Type Description:	Not reported
Proposed Amount:	Not reported

Map ID
Direction
Distance
Elevation

MAP FINDINGS

Site

Database(s)

EDR ID Number
EPA ID Number

UNIVERSITY OF TAMPA (Continued)

1004683756

Final Monetary Amount:	Not reported
Paid Amount:	Not reported
Final Count:	Not reported
Final Amount:	Not reported
Found Violation:	Yes
Agency Which Determined Violation:	State
Violation Short Description:	State Statute or Regulation
Date Violation was Determined:	2005-11-08 00:00:00.0
Actual Return to Compliance Date:	2005-11-08 00:00:00.0
Return to Compliance Qualifier:	Unverifiable
Violation Responsible Agency:	State
Scheduled Compliance Date:	Not reported
Enforcement Identifier:	115
Date of Enforcement Action:	2006-03-03 00:00:00.0
Enforcement Responsible Agency:	State
Enforcement Docket Number:	Not reported
Enforcement Attorney:	Not reported
Corrective Action Component:	No
Appeal Initiated Date:	Not reported
Appeal Resolution Date:	Not reported
Disposition Status Date:	Not reported
Disposition Status:	Not reported
Disposition Status Description:	Not reported
Consent/Final Order Sequence Number:	Not reported
Consent/Final Order Respondent Name:	Not reported
Consent/Final Order Lead Agency:	Not reported
Enforcement Type:	DEP MEETING
Enforcement Responsible Person:	JBS
Enforcement Responsible Sub-Organization:	SW
SEP Sequence Number:	Not reported
SEP Expenditure Amount:	Not reported
SEP Scheduled Completion Date:	Not reported
SEP Actual Date:	Not reported
SEP Defaulted Date:	Not reported
SEP Type:	Not reported
SEP Type Description:	Not reported
Proposed Amount:	Not reported
Final Monetary Amount:	Not reported
Paid Amount:	Not reported
Final Count:	Not reported
Final Amount:	Not reported
Found Violation:	Yes
Agency Which Determined Violation:	State
Violation Short Description:	State Statute or Regulation
Date Violation was Determined:	2005-11-08 00:00:00.0
Actual Return to Compliance Date:	2006-03-03 00:00:00.0
Return to Compliance Qualifier:	Unverifiable
Violation Responsible Agency:	State
Scheduled Compliance Date:	Not reported
Enforcement Identifier:	312
Date of Enforcement Action:	2006-04-21 00:00:00.0
Enforcement Responsible Agency:	State
Enforcement Docket Number:	Not reported
Enforcement Attorney:	Not reported
Corrective Action Component:	No

Map ID
Direction
Distance
Elevation

MAP FINDINGS

Site

Database(s)

EDR ID Number
EPA ID Number

UNIVERSITY OF TAMPA (Continued)

1004683756

Appeal Initiated Date:	Not reported
Appeal Resolution Date:	Not reported
Disposition Status Date:	Not reported
Disposition Status:	Not reported
Disposition Status Description:	Not reported
Consent/Final Order Sequence Number:	Not reported
Consent/Final Order Respondent Name:	Not reported
Consent/Final Order Lead Agency:	Not reported
Enforcement Type:	DEP SHORT FORM CONSENT ORDER
Enforcement Responsible Person:	JBS
Enforcement Responsible Sub-Organization:	SW
SEP Sequence Number:	Not reported
SEP Expenditure Amount:	Not reported
SEP Scheduled Completion Date:	Not reported
SEP Actual Date:	Not reported
SEP Defaulted Date:	Not reported
SEP Type:	Not reported
SEP Type Description:	Not reported
Proposed Amount:	Not reported
Final Monetary Amount:	Not reported
Paid Amount:	Not reported
Final Count:	Not reported
Final Amount:	Not reported
Found Violation:	Yes
Agency Which Determined Violation:	State
Violation Short Description:	Generators - Pre-transport
Date Violation was Determined:	2005-11-08 00:00:00.0
Actual Return to Compliance Date:	2006-03-03 00:00:00.0
Return to Compliance Qualifier:	Unverifiable
Violation Responsible Agency:	State
Scheduled Compliance Date:	Not reported
Enforcement Identifier:	115
Date of Enforcement Action:	2006-03-03 00:00:00.0
Enforcement Responsible Agency:	State
Enforcement Docket Number:	Not reported
Enforcement Attorney:	Not reported
Corrective Action Component:	No
Appeal Initiated Date:	Not reported
Appeal Resolution Date:	Not reported
Disposition Status Date:	Not reported
Disposition Status:	Not reported
Disposition Status Description:	Not reported
Consent/Final Order Sequence Number:	Not reported
Consent/Final Order Respondent Name:	Not reported
Consent/Final Order Lead Agency:	Not reported
Enforcement Type:	DEP MEETING
Enforcement Responsible Person:	JBS
Enforcement Responsible Sub-Organization:	SW
SEP Sequence Number:	Not reported
SEP Expenditure Amount:	Not reported
SEP Scheduled Completion Date:	Not reported
SEP Actual Date:	Not reported
SEP Defaulted Date:	Not reported
SEP Type:	Not reported
SEP Type Description:	Not reported
Proposed Amount:	Not reported

Map ID
Direction
Distance
Elevation

MAP FINDINGS

Site

Database(s)

EDR ID Number
EPA ID Number

UNIVERSITY OF TAMPA (Continued)

1004683756

Final Monetary Amount:	Not reported
Paid Amount:	Not reported
Final Count:	Not reported
Final Amount:	Not reported
Found Violation:	Yes
Agency Which Determined Violation:	State
Violation Short Description:	Generators - General
Date Violation was Determined:	2008-05-22 00:00:00.0
Actual Return to Compliance Date:	2008-06-13 00:00:00.0
Return to Compliance Qualifier:	Unverifiable
Violation Responsible Agency:	State
Scheduled Compliance Date:	Not reported
Enforcement Identifier:	Not reported
Date of Enforcement Action:	Not reported
Enforcement Responsible Agency:	Not reported
Enforcement Docket Number:	Not reported
Enforcement Attorney:	Not reported
Corrective Action Component:	Not reported
Appeal Initiated Date:	Not reported
Appeal Resolution Date:	Not reported
Disposition Status Date:	Not reported
Disposition Status:	Not reported
Disposition Status Description:	Not reported
Consent/Final Order Sequence Number:	Not reported
Consent/Final Order Respondent Name:	Not reported
Consent/Final Order Lead Agency:	Not reported
Enforcement Type:	Not reported
Enforcement Responsible Person:	Not reported
Enforcement Responsible Sub-Organization:	Not reported
SEP Sequence Number:	Not reported
SEP Expenditure Amount:	Not reported
SEP Scheduled Completion Date:	Not reported
SEP Actual Date:	Not reported
SEP Defaulted Date:	Not reported
SEP Type:	Not reported
SEP Type Description:	Not reported
Proposed Amount:	Not reported
Final Monetary Amount:	Not reported
Paid Amount:	Not reported
Final Count:	Not reported
Final Amount:	Not reported
Found Violation:	Yes
Agency Which Determined Violation:	State
Violation Short Description:	Universal Waste - Small Quantity Handlers
Date Violation was Determined:	2005-11-08 00:00:00.0
Actual Return to Compliance Date:	2006-03-03 00:00:00.0
Return to Compliance Qualifier:	Unverifiable
Violation Responsible Agency:	State
Scheduled Compliance Date:	Not reported
Enforcement Identifier:	115
Date of Enforcement Action:	2006-03-03 00:00:00.0
Enforcement Responsible Agency:	State
Enforcement Docket Number:	Not reported
Enforcement Attorney:	Not reported
Corrective Action Component:	No

Map ID
Direction
Distance
Elevation

MAP FINDINGS

Site

Database(s)

EDR ID Number
EPA ID Number

UNIVERSITY OF TAMPA (Continued)

1004683756

Appeal Initiated Date:	Not reported
Appeal Resolution Date:	Not reported
Disposition Status Date:	Not reported
Disposition Status:	Not reported
Disposition Status Description:	Not reported
Consent/Final Order Sequence Number:	Not reported
Consent/Final Order Respondent Name:	Not reported
Consent/Final Order Lead Agency:	Not reported
Enforcement Type:	DEP MEETING
Enforcement Responsible Person:	JBS
Enforcement Responsible Sub-Organization:	SW
SEP Sequence Number:	Not reported
SEP Expenditure Amount:	Not reported
SEP Scheduled Completion Date:	Not reported
SEP Actual Date:	Not reported
SEP Defaulted Date:	Not reported
SEP Type:	Not reported
SEP Type Description:	Not reported
Proposed Amount:	Not reported
Final Monetary Amount:	Not reported
Paid Amount:	Not reported
Final Count:	Not reported
Final Amount:	Not reported
Found Violation:	Yes
Agency Which Determined Violation:	State
Violation Short Description:	Used Oil - Generators
Date Violation was Determined:	2005-11-08 00:00:00.0
Actual Return to Compliance Date:	2005-11-08 00:00:00.0
Return to Compliance Qualifier:	Unverifiable
Violation Responsible Agency:	State
Scheduled Compliance Date:	Not reported
Enforcement Identifier:	125
Date of Enforcement Action:	2006-02-02 00:00:00.0
Enforcement Responsible Agency:	State
Enforcement Docket Number:	Not reported
Enforcement Attorney:	Not reported
Corrective Action Component:	No
Appeal Initiated Date:	Not reported
Appeal Resolution Date:	Not reported
Disposition Status Date:	Not reported
Disposition Status:	Not reported
Disposition Status Description:	Not reported
Consent/Final Order Sequence Number:	Not reported
Consent/Final Order Respondent Name:	Not reported
Consent/Final Order Lead Agency:	Not reported
Enforcement Type:	DEP WARNING LETTER
Enforcement Responsible Person:	JBS
Enforcement Responsible Sub-Organization:	SW
SEP Sequence Number:	Not reported
SEP Expenditure Amount:	Not reported
SEP Scheduled Completion Date:	Not reported
SEP Actual Date:	Not reported
SEP Defaulted Date:	Not reported
SEP Type:	Not reported
SEP Type Description:	Not reported
Proposed Amount:	Not reported

Map ID
Direction
Distance
Elevation

MAP FINDINGS

Site

Database(s)

EDR ID Number
EPA ID Number

UNIVERSITY OF TAMPA (Continued)

1004683756

Final Monetary Amount:	Not reported
Paid Amount:	Not reported
Final Count:	Not reported
Final Amount:	Not reported
Found Violation:	Yes
Agency Which Determined Violation:	State
Violation Short Description:	Generators - Pre-transport
Date Violation was Determined:	2005-11-08 00:00:00.0
Actual Return to Compliance Date:	2006-03-03 00:00:00.0
Return to Compliance Qualifier:	Unverifiable
Violation Responsible Agency:	State
Scheduled Compliance Date:	Not reported
Enforcement Identifier:	115
Date of Enforcement Action:	2006-03-03 00:00:00.0
Enforcement Responsible Agency:	State
Enforcement Docket Number:	Not reported
Enforcement Attorney:	Not reported
Corrective Action Component:	No
Appeal Initiated Date:	Not reported
Appeal Resolution Date:	Not reported
Disposition Status Date:	Not reported
Disposition Status:	Not reported
Disposition Status Description:	Not reported
Consent/Final Order Sequence Number:	Not reported
Consent/Final Order Respondent Name:	Not reported
Consent/Final Order Lead Agency:	Not reported
Enforcement Type:	DEP MEETING
Enforcement Responsible Person:	JBS
Enforcement Responsible Sub-Organization:	SW
SEP Sequence Number:	Not reported
SEP Expenditure Amount:	Not reported
SEP Scheduled Completion Date:	Not reported
SEP Actual Date:	Not reported
SEP Defaulted Date:	Not reported
SEP Type:	Not reported
SEP Type Description:	Not reported
Proposed Amount:	Not reported
Final Monetary Amount:	Not reported
Paid Amount:	Not reported
Final Count:	Not reported
Final Amount:	Not reported
Found Violation:	Yes
Agency Which Determined Violation:	State
Violation Short Description:	Generators - Pre-transport
Date Violation was Determined:	2005-11-08 00:00:00.0
Actual Return to Compliance Date:	2006-03-03 00:00:00.0
Return to Compliance Qualifier:	Unverifiable
Violation Responsible Agency:	State
Scheduled Compliance Date:	Not reported
Enforcement Identifier:	312
Date of Enforcement Action:	2006-04-21 00:00:00.0
Enforcement Responsible Agency:	State
Enforcement Docket Number:	Not reported
Enforcement Attorney:	Not reported
Corrective Action Component:	No

Map ID
Direction
Distance
Elevation

MAP FINDINGS

Site

Database(s)

EDR ID Number
EPA ID Number

UNIVERSITY OF TAMPA (Continued)

1004683756

Appeal Initiated Date:	Not reported
Appeal Resolution Date:	Not reported
Disposition Status Date:	Not reported
Disposition Status:	Not reported
Disposition Status Description:	Not reported
Consent/Final Order Sequence Number:	Not reported
Consent/Final Order Respondent Name:	Not reported
Consent/Final Order Lead Agency:	Not reported
Enforcement Type:	DEP SHORT FORM CONSENT ORDER
Enforcement Responsible Person:	JBS
Enforcement Responsible Sub-Organization:	SW
SEP Sequence Number:	Not reported
SEP Expenditure Amount:	Not reported
SEP Scheduled Completion Date:	Not reported
SEP Actual Date:	Not reported
SEP Defaulted Date:	Not reported
SEP Type:	Not reported
SEP Type Description:	Not reported
Proposed Amount:	Not reported
Final Monetary Amount:	Not reported
Paid Amount:	Not reported
Final Count:	Not reported
Final Amount:	Not reported
Found Violation:	Yes
Agency Which Determined Violation:	State
Violation Short Description:	State Statute or Regulation
Date Violation was Determined:	2005-11-08 00:00:00.0
Actual Return to Compliance Date:	2006-03-03 00:00:00.0
Return to Compliance Qualifier:	Unverifiable
Violation Responsible Agency:	State
Scheduled Compliance Date:	Not reported
Enforcement Identifier:	115
Date of Enforcement Action:	2006-03-03 00:00:00.0
Enforcement Responsible Agency:	State
Enforcement Docket Number:	Not reported
Enforcement Attorney:	Not reported
Corrective Action Component:	No
Appeal Initiated Date:	Not reported
Appeal Resolution Date:	Not reported
Disposition Status Date:	Not reported
Disposition Status:	Not reported
Disposition Status Description:	Not reported
Consent/Final Order Sequence Number:	Not reported
Consent/Final Order Respondent Name:	Not reported
Consent/Final Order Lead Agency:	Not reported
Enforcement Type:	DEP MEETING
Enforcement Responsible Person:	JBS
Enforcement Responsible Sub-Organization:	SW
SEP Sequence Number:	Not reported
SEP Expenditure Amount:	Not reported
SEP Scheduled Completion Date:	Not reported
SEP Actual Date:	Not reported
SEP Defaulted Date:	Not reported
SEP Type:	Not reported
SEP Type Description:	Not reported
Proposed Amount:	Not reported

Map ID
Direction
Distance
Elevation

MAP FINDINGS

Site

Database(s)

EDR ID Number
EPA ID Number

UNIVERSITY OF TAMPA (Continued)

1004683756

Final Monetary Amount:	Not reported
Paid Amount:	Not reported
Final Count:	Not reported
Final Amount:	Not reported
Found Violation:	Yes
Agency Which Determined Violation:	State
Violation Short Description:	Generators - Pre-transport
Date Violation was Determined:	2005-11-08 00:00:00.0
Actual Return to Compliance Date:	2006-03-03 00:00:00.0
Return to Compliance Qualifier:	Unverifiable
Violation Responsible Agency:	State
Scheduled Compliance Date:	Not reported
Enforcement Identifier:	125
Date of Enforcement Action:	2006-02-02 00:00:00.0
Enforcement Responsible Agency:	State
Enforcement Docket Number:	Not reported
Enforcement Attorney:	Not reported
Corrective Action Component:	No
Appeal Initiated Date:	Not reported
Appeal Resolution Date:	Not reported
Disposition Status Date:	Not reported
Disposition Status:	Not reported
Disposition Status Description:	Not reported
Consent/Final Order Sequence Number:	Not reported
Consent/Final Order Respondent Name:	Not reported
Consent/Final Order Lead Agency:	Not reported
Enforcement Type:	DEP WARNING LETTER
Enforcement Responsible Person:	JBS
Enforcement Responsible Sub-Organization:	SW
SEP Sequence Number:	Not reported
SEP Expenditure Amount:	Not reported
SEP Scheduled Completion Date:	Not reported
SEP Actual Date:	Not reported
SEP Defaulted Date:	Not reported
SEP Type:	Not reported
SEP Type Description:	Not reported
Proposed Amount:	Not reported
Final Monetary Amount:	Not reported
Paid Amount:	Not reported
Final Count:	Not reported
Final Amount:	Not reported
Found Violation:	Yes
Agency Which Determined Violation:	State
Violation Short Description:	TSD IS-Container Use and Management
Date Violation was Determined:	2005-11-08 00:00:00.0
Actual Return to Compliance Date:	2006-03-03 00:00:00.0
Return to Compliance Qualifier:	Unverifiable
Violation Responsible Agency:	State
Scheduled Compliance Date:	Not reported
Enforcement Identifier:	125
Date of Enforcement Action:	2006-02-02 00:00:00.0
Enforcement Responsible Agency:	State
Enforcement Docket Number:	Not reported
Enforcement Attorney:	Not reported
Corrective Action Component:	No

Map ID
Direction
Distance
Elevation

MAP FINDINGS

Site

Database(s)

EDR ID Number
EPA ID Number

UNIVERSITY OF TAMPA (Continued)

1004683756

Appeal Initiated Date:	Not reported
Appeal Resolution Date:	Not reported
Disposition Status Date:	Not reported
Disposition Status:	Not reported
Disposition Status Description:	Not reported
Consent/Final Order Sequence Number:	Not reported
Consent/Final Order Respondent Name:	Not reported
Consent/Final Order Lead Agency:	Not reported
Enforcement Type:	DEP WARNING LETTER
Enforcement Responsible Person:	JBS
Enforcement Responsible Sub-Organization:	SW
SEP Sequence Number:	Not reported
SEP Expenditure Amount:	Not reported
SEP Scheduled Completion Date:	Not reported
SEP Actual Date:	Not reported
SEP Defaulted Date:	Not reported
SEP Type:	Not reported
SEP Type Description:	Not reported
Proposed Amount:	Not reported
Final Monetary Amount:	Not reported
Paid Amount:	Not reported
Final Count:	Not reported
Final Amount:	Not reported
Found Violation:	Yes
Agency Which Determined Violation:	State
Violation Short Description:	Generators - Pre-transport
Date Violation was Determined:	2005-11-08 00:00:00.0
Actual Return to Compliance Date:	2006-03-03 00:00:00.0
Return to Compliance Qualifier:	Unverifiable
Violation Responsible Agency:	State
Scheduled Compliance Date:	Not reported
Enforcement Identifier:	312
Date of Enforcement Action:	2006-04-21 00:00:00.0
Enforcement Responsible Agency:	State
Enforcement Docket Number:	Not reported
Enforcement Attorney:	Not reported
Corrective Action Component:	No
Appeal Initiated Date:	Not reported
Appeal Resolution Date:	Not reported
Disposition Status Date:	Not reported
Disposition Status:	Not reported
Disposition Status Description:	Not reported
Consent/Final Order Sequence Number:	Not reported
Consent/Final Order Respondent Name:	Not reported
Consent/Final Order Lead Agency:	Not reported
Enforcement Type:	DEP SHORT FORM CONSENT ORDER
Enforcement Responsible Person:	JBS
Enforcement Responsible Sub-Organization:	SW
SEP Sequence Number:	Not reported
SEP Expenditure Amount:	Not reported
SEP Scheduled Completion Date:	Not reported
SEP Actual Date:	Not reported
SEP Defaulted Date:	Not reported
SEP Type:	Not reported
SEP Type Description:	Not reported
Proposed Amount:	Not reported

Map ID
Direction
Distance
Elevation

MAP FINDINGS

Site

Database(s)

EDR ID Number
EPA ID Number

UNIVERSITY OF TAMPA (Continued)

1004683756

Final Monetary Amount:	Not reported
Paid Amount:	Not reported
Final Count:	Not reported
Final Amount:	Not reported
Found Violation:	Yes
Agency Which Determined Violation:	State
Violation Short Description:	TSD IS-Container Use and Management
Date Violation was Determined:	2005-11-08 00:00:00.0
Actual Return to Compliance Date:	2006-03-03 00:00:00.0
Return to Compliance Qualifier:	Unverifiable
Violation Responsible Agency:	State
Scheduled Compliance Date:	Not reported
Enforcement Identifier:	115
Date of Enforcement Action:	2006-03-03 00:00:00.0
Enforcement Responsible Agency:	State
Enforcement Docket Number:	Not reported
Enforcement Attorney:	Not reported
Corrective Action Component:	No
Appeal Initiated Date:	Not reported
Appeal Resolution Date:	Not reported
Disposition Status Date:	Not reported
Disposition Status:	Not reported
Disposition Status Description:	Not reported
Consent/Final Order Sequence Number:	Not reported
Consent/Final Order Respondent Name:	Not reported
Consent/Final Order Lead Agency:	Not reported
Enforcement Type:	DEP MEETING
Enforcement Responsible Person:	JBS
Enforcement Responsible Sub-Organization:	SW
SEP Sequence Number:	Not reported
SEP Expenditure Amount:	Not reported
SEP Scheduled Completion Date:	Not reported
SEP Actual Date:	Not reported
SEP Defaulted Date:	Not reported
SEP Type:	Not reported
SEP Type Description:	Not reported
Proposed Amount:	Not reported
Final Monetary Amount:	Not reported
Paid Amount:	Not reported
Final Count:	Not reported
Final Amount:	Not reported
Found Violation:	Yes
Agency Which Determined Violation:	State
Violation Short Description:	State Statute or Regulation
Date Violation was Determined:	2005-11-08 00:00:00.0
Actual Return to Compliance Date:	2006-03-03 00:00:00.0
Return to Compliance Qualifier:	Unverifiable
Violation Responsible Agency:	State
Scheduled Compliance Date:	Not reported
Enforcement Identifier:	125
Date of Enforcement Action:	2006-02-02 00:00:00.0
Enforcement Responsible Agency:	State
Enforcement Docket Number:	Not reported
Enforcement Attorney:	Not reported
Corrective Action Component:	No

Map ID
Direction
Distance
Elevation

MAP FINDINGS

Site

Database(s)

EDR ID Number
EPA ID Number

UNIVERSITY OF TAMPA (Continued)

1004683756

Appeal Initiated Date:	Not reported
Appeal Resolution Date:	Not reported
Disposition Status Date:	Not reported
Disposition Status:	Not reported
Disposition Status Description:	Not reported
Consent/Final Order Sequence Number:	Not reported
Consent/Final Order Respondent Name:	Not reported
Consent/Final Order Lead Agency:	Not reported
Enforcement Type:	DEP WARNING LETTER
Enforcement Responsible Person:	JBS
Enforcement Responsible Sub-Organization:	SW
SEP Sequence Number:	Not reported
SEP Expenditure Amount:	Not reported
SEP Scheduled Completion Date:	Not reported
SEP Actual Date:	Not reported
SEP Defaulted Date:	Not reported
SEP Type:	Not reported
SEP Type Description:	Not reported
Proposed Amount:	Not reported
Final Monetary Amount:	Not reported
Paid Amount:	Not reported
Final Count:	Not reported
Final Amount:	Not reported
Found Violation:	Yes
Agency Which Determined Violation:	State
Violation Short Description:	State Statute or Regulation
Date Violation was Determined:	2005-11-08 00:00:00.0
Actual Return to Compliance Date:	2006-03-03 00:00:00.0
Return to Compliance Qualifier:	Unverifiable
Violation Responsible Agency:	State
Scheduled Compliance Date:	Not reported
Enforcement Identifier:	125
Date of Enforcement Action:	2006-02-02 00:00:00.0
Enforcement Responsible Agency:	State
Enforcement Docket Number:	Not reported
Enforcement Attorney:	Not reported
Corrective Action Component:	No
Appeal Initiated Date:	Not reported
Appeal Resolution Date:	Not reported
Disposition Status Date:	Not reported
Disposition Status:	Not reported
Disposition Status Description:	Not reported
Consent/Final Order Sequence Number:	Not reported
Consent/Final Order Respondent Name:	Not reported
Consent/Final Order Lead Agency:	Not reported
Enforcement Type:	DEP WARNING LETTER
Enforcement Responsible Person:	JBS
Enforcement Responsible Sub-Organization:	SW
SEP Sequence Number:	Not reported
SEP Expenditure Amount:	Not reported
SEP Scheduled Completion Date:	Not reported
SEP Actual Date:	Not reported
SEP Defaulted Date:	Not reported
SEP Type:	Not reported
SEP Type Description:	Not reported
Proposed Amount:	Not reported

Map ID
Direction
Distance
Elevation

MAP FINDINGS

Site

Database(s)

EDR ID Number
EPA ID Number

UNIVERSITY OF TAMPA (Continued)

1004683756

Final Monetary Amount:	Not reported
Paid Amount:	Not reported
Final Count:	Not reported
Final Amount:	Not reported
Found Violation:	Yes
Agency Which Determined Violation:	State
Violation Short Description:	Used Oil - Generators
Date Violation was Determined:	2008-05-22 00:00:00.0
Actual Return to Compliance Date:	2008-06-13 00:00:00.0
Return to Compliance Qualifier:	Unverifiable
Violation Responsible Agency:	State
Scheduled Compliance Date:	Not reported
Enforcement Identifier:	Not reported
Date of Enforcement Action:	Not reported
Enforcement Responsible Agency:	Not reported
Enforcement Docket Number:	Not reported
Enforcement Attorney:	Not reported
Corrective Action Component:	Not reported
Appeal Initiated Date:	Not reported
Appeal Resolution Date:	Not reported
Disposition Status Date:	Not reported
Disposition Status:	Not reported
Disposition Status Description:	Not reported
Consent/Final Order Sequence Number:	Not reported
Consent/Final Order Respondent Name:	Not reported
Consent/Final Order Lead Agency:	Not reported
Enforcement Type:	Not reported
Enforcement Responsible Person:	Not reported
Enforcement Responsible Sub-Organization:	Not reported
SEP Sequence Number:	Not reported
SEP Expenditure Amount:	Not reported
SEP Scheduled Completion Date:	Not reported
SEP Actual Date:	Not reported
SEP Defaulted Date:	Not reported
SEP Type:	Not reported
SEP Type Description:	Not reported
Proposed Amount:	Not reported
Final Monetary Amount:	Not reported
Paid Amount:	Not reported
Final Count:	Not reported
Final Amount:	Not reported
Found Violation:	Yes
Agency Which Determined Violation:	State
Violation Short Description:	State Statute or Regulation
Date Violation was Determined:	2005-11-08 00:00:00.0
Actual Return to Compliance Date:	2006-03-03 00:00:00.0
Return to Compliance Qualifier:	Unverifiable
Violation Responsible Agency:	State
Scheduled Compliance Date:	Not reported
Enforcement Identifier:	312
Date of Enforcement Action:	2006-04-21 00:00:00.0
Enforcement Responsible Agency:	State
Enforcement Docket Number:	Not reported
Enforcement Attorney:	Not reported
Corrective Action Component:	No

Map ID
Direction
Distance
Elevation

MAP FINDINGS

Site

Database(s)

EDR ID Number
EPA ID Number

UNIVERSITY OF TAMPA (Continued)

1004683756

Appeal Initiated Date:	Not reported
Appeal Resolution Date:	Not reported
Disposition Status Date:	Not reported
Disposition Status:	Not reported
Disposition Status Description:	Not reported
Consent/Final Order Sequence Number:	Not reported
Consent/Final Order Respondent Name:	Not reported
Consent/Final Order Lead Agency:	Not reported
Enforcement Type:	DEP SHORT FORM CONSENT ORDER
Enforcement Responsible Person:	JBS
Enforcement Responsible Sub-Organization:	SW
SEP Sequence Number:	Not reported
SEP Expenditure Amount:	Not reported
SEP Scheduled Completion Date:	Not reported
SEP Actual Date:	Not reported
SEP Defaulted Date:	Not reported
SEP Type:	Not reported
SEP Type Description:	Not reported
Proposed Amount:	Not reported
Final Monetary Amount:	Not reported
Paid Amount:	Not reported
Final Count:	Not reported
Final Amount:	Not reported
Found Violation:	Yes
Agency Which Determined Violation:	State
Violation Short Description:	TSD IS-Thermal Treatment
Date Violation was Determined:	2005-11-08 00:00:00.0
Actual Return to Compliance Date:	2006-03-03 00:00:00.0
Return to Compliance Qualifier:	Unverifiable
Violation Responsible Agency:	State
Scheduled Compliance Date:	Not reported
Enforcement Identifier:	115
Date of Enforcement Action:	2006-03-03 00:00:00.0
Enforcement Responsible Agency:	State
Enforcement Docket Number:	Not reported
Enforcement Attorney:	Not reported
Corrective Action Component:	No
Appeal Initiated Date:	Not reported
Appeal Resolution Date:	Not reported
Disposition Status Date:	Not reported
Disposition Status:	Not reported
Disposition Status Description:	Not reported
Consent/Final Order Sequence Number:	Not reported
Consent/Final Order Respondent Name:	Not reported
Consent/Final Order Lead Agency:	Not reported
Enforcement Type:	DEP MEETING
Enforcement Responsible Person:	JBS
Enforcement Responsible Sub-Organization:	SW
SEP Sequence Number:	Not reported
SEP Expenditure Amount:	Not reported
SEP Scheduled Completion Date:	Not reported
SEP Actual Date:	Not reported
SEP Defaulted Date:	Not reported
SEP Type:	Not reported
SEP Type Description:	Not reported
Proposed Amount:	Not reported

Map ID
Direction
Distance
Elevation

MAP FINDINGS

Site

Database(s)

EDR ID Number
EPA ID Number

UNIVERSITY OF TAMPA (Continued)

1004683756

Final Monetary Amount:	Not reported
Paid Amount:	Not reported
Final Count:	Not reported
Final Amount:	Not reported
Found Violation:	Yes
Agency Which Determined Violation:	State
Violation Short Description:	TSD IS-Thermal Treatment
Date Violation was Determined:	2005-11-08 00:00:00.0
Actual Return to Compliance Date:	2006-03-03 00:00:00.0
Return to Compliance Qualifier:	Unverifiable
Violation Responsible Agency:	State
Scheduled Compliance Date:	Not reported
Enforcement Identifier:	312
Date of Enforcement Action:	2006-04-21 00:00:00.0
Enforcement Responsible Agency:	State
Enforcement Docket Number:	Not reported
Enforcement Attorney:	Not reported
Corrective Action Component:	No
Appeal Initiated Date:	Not reported
Appeal Resolution Date:	Not reported
Disposition Status Date:	Not reported
Disposition Status:	Not reported
Disposition Status Description:	Not reported
Consent/Final Order Sequence Number:	Not reported
Consent/Final Order Respondent Name:	Not reported
Consent/Final Order Lead Agency:	Not reported
Enforcement Type:	DEP SHORT FORM CONSENT ORDER
Enforcement Responsible Person:	JBS
Enforcement Responsible Sub-Organization:	SW
SEP Sequence Number:	Not reported
SEP Expenditure Amount:	Not reported
SEP Scheduled Completion Date:	Not reported
SEP Actual Date:	Not reported
SEP Defaulted Date:	Not reported
SEP Type:	Not reported
SEP Type Description:	Not reported
Proposed Amount:	Not reported
Final Monetary Amount:	Not reported
Paid Amount:	Not reported
Final Count:	Not reported
Final Amount:	Not reported
Found Violation:	Yes
Agency Which Determined Violation:	State
Violation Short Description:	Universal Waste - Small Quantity Handlers
Date Violation was Determined:	2008-05-22 00:00:00.0
Actual Return to Compliance Date:	2008-06-13 00:00:00.0
Return to Compliance Qualifier:	Unverifiable
Violation Responsible Agency:	State
Scheduled Compliance Date:	Not reported
Enforcement Identifier:	Not reported
Date of Enforcement Action:	Not reported
Enforcement Responsible Agency:	Not reported
Enforcement Docket Number:	Not reported
Enforcement Attorney:	Not reported
Corrective Action Component:	Not reported

Map ID
Direction
Distance
Elevation

MAP FINDINGS

Site

Database(s)

EDR ID Number
EPA ID Number

UNIVERSITY OF TAMPA (Continued)

1004683756

Appeal Initiated Date:	Not reported
Appeal Resolution Date:	Not reported
Disposition Status Date:	Not reported
Disposition Status:	Not reported
Disposition Status Description:	Not reported
Consent/Final Order Sequence Number:	Not reported
Consent/Final Order Respondent Name:	Not reported
Consent/Final Order Lead Agency:	Not reported
Enforcement Type:	Not reported
Enforcement Responsible Person:	Not reported
Enforcement Responsible Sub-Organization:	Not reported
SEP Sequence Number:	Not reported
SEP Expenditure Amount:	Not reported
SEP Scheduled Completion Date:	Not reported
SEP Actual Date:	Not reported
SEP Defaulted Date:	Not reported
SEP Type:	Not reported
SEP Type Description:	Not reported
Proposed Amount:	Not reported
Final Monetary Amount:	Not reported
Paid Amount:	Not reported
Final Count:	Not reported
Final Amount:	Not reported
Found Violation:	Yes
Agency Which Determined Violation:	State
Violation Short Description:	Used Oil - Generators
Date Violation was Determined:	2005-11-08 00:00:00.0
Actual Return to Compliance Date:	2005-11-08 00:00:00.0
Return to Compliance Qualifier:	Unverifiable
Violation Responsible Agency:	State
Scheduled Compliance Date:	Not reported
Enforcement Identifier:	115
Date of Enforcement Action:	2006-03-03 00:00:00.0
Enforcement Responsible Agency:	State
Enforcement Docket Number:	Not reported
Enforcement Attorney:	Not reported
Corrective Action Component:	No
Appeal Initiated Date:	Not reported
Appeal Resolution Date:	Not reported
Disposition Status Date:	Not reported
Disposition Status:	Not reported
Disposition Status Description:	Not reported
Consent/Final Order Sequence Number:	Not reported
Consent/Final Order Respondent Name:	Not reported
Consent/Final Order Lead Agency:	Not reported
Enforcement Type:	DEP MEETING
Enforcement Responsible Person:	JBS
Enforcement Responsible Sub-Organization:	SW
SEP Sequence Number:	Not reported
SEP Expenditure Amount:	Not reported
SEP Scheduled Completion Date:	Not reported
SEP Actual Date:	Not reported
SEP Defaulted Date:	Not reported
SEP Type:	Not reported
SEP Type Description:	Not reported
Proposed Amount:	Not reported

Map ID
Direction
Distance
Elevation

MAP FINDINGS

Site

Database(s)

EDR ID Number
EPA ID Number

UNIVERSITY OF TAMPA (Continued)

1004683756

Final Monetary Amount: Not reported
Paid Amount: Not reported
Final Count: Not reported
Final Amount: Not reported

Found Violation: No
Agency Which Determined Violation: Not reported
Violation Short Description: Not reported
Date Violation was Determined: Not reported
Actual Return to Compliance Date: Not reported
Return to Compliance Qualifier: Not reported
Violation Responsible Agency: Not reported
Scheduled Compliance Date: Not reported
Enforcement Identifier: Not reported
Date of Enforcement Action: Not reported
Enforcement Responsible Agency: Not reported
Enforcement Docket Number: Not reported
Enforcement Attorney: Not reported
Corrective Action Component: Not reported
Appeal Initiated Date: Not reported
Appeal Resolution Date: Not reported
Disposition Status Date: Not reported
Disposition Status: Not reported
Disposition Status Description: Not reported
Consent/Final Order Sequence Number: Not reported
Consent/Final Order Respondent Name: Not reported
Consent/Final Order Lead Agency: Not reported
Enforcement Type: Not reported
Enforcement Responsible Person: Not reported
Enforcement Responsible Sub-Organization: Not reported
SEP Sequence Number: Not reported
SEP Expenditure Amount: Not reported
SEP Scheduled Completion Date: Not reported
SEP Actual Date: Not reported
SEP Defaulted Date: Not reported
SEP Type: Not reported
SEP Type Description: Not reported
Proposed Amount: Not reported
Final Monetary Amount: Not reported
Paid Amount: Not reported
Final Count: Not reported
Final Amount: Not reported

Found Violation: Yes
Agency Which Determined Violation: State
Violation Short Description: Generators - Pre-transport
Date Violation was Determined: 2005-11-08 00:00:00.0
Actual Return to Compliance Date: 2006-03-03 00:00:00.0
Return to Compliance Qualifier: Unverifiable
Violation Responsible Agency: State
Scheduled Compliance Date: Not reported
Enforcement Identifier: 125
Date of Enforcement Action: 2006-02-02 00:00:00.0
Enforcement Responsible Agency: State
Enforcement Docket Number: Not reported
Enforcement Attorney: Not reported
Corrective Action Component: No

Map ID
Direction
Distance
Elevation

MAP FINDINGS

Site

Database(s)

EDR ID Number
EPA ID Number

UNIVERSITY OF TAMPA (Continued)

1004683756

Appeal Initiated Date:	Not reported
Appeal Resolution Date:	Not reported
Disposition Status Date:	Not reported
Disposition Status:	Not reported
Disposition Status Description:	Not reported
Consent/Final Order Sequence Number:	Not reported
Consent/Final Order Respondent Name:	Not reported
Consent/Final Order Lead Agency:	Not reported
Enforcement Type:	DEP WARNING LETTER
Enforcement Responsible Person:	JBS
Enforcement Responsible Sub-Organization:	SW
SEP Sequence Number:	Not reported
SEP Expenditure Amount:	Not reported
SEP Scheduled Completion Date:	Not reported
SEP Actual Date:	Not reported
SEP Defaulted Date:	Not reported
SEP Type:	Not reported
SEP Type Description:	Not reported
Proposed Amount:	Not reported
Final Monetary Amount:	Not reported
Paid Amount:	Not reported
Final Count:	Not reported
Final Amount:	Not reported
Found Violation:	Yes
Agency Which Determined Violation:	State
Violation Short Description:	State Statute or Regulation
Date Violation was Determined:	2005-11-08 00:00:00.0
Actual Return to Compliance Date:	2006-03-03 00:00:00.0
Return to Compliance Qualifier:	Unverifiable
Violation Responsible Agency:	State
Scheduled Compliance Date:	Not reported
Enforcement Identifier:	115
Date of Enforcement Action:	2006-03-03 00:00:00.0
Enforcement Responsible Agency:	State
Enforcement Docket Number:	Not reported
Enforcement Attorney:	Not reported
Corrective Action Component:	No
Appeal Initiated Date:	Not reported
Appeal Resolution Date:	Not reported
Disposition Status Date:	Not reported
Disposition Status:	Not reported
Disposition Status Description:	Not reported
Consent/Final Order Sequence Number:	Not reported
Consent/Final Order Respondent Name:	Not reported
Consent/Final Order Lead Agency:	Not reported
Enforcement Type:	DEP MEETING
Enforcement Responsible Person:	JBS
Enforcement Responsible Sub-Organization:	SW
SEP Sequence Number:	Not reported
SEP Expenditure Amount:	Not reported
SEP Scheduled Completion Date:	Not reported
SEP Actual Date:	Not reported
SEP Defaulted Date:	Not reported
SEP Type:	Not reported
SEP Type Description:	Not reported
Proposed Amount:	Not reported

Map ID
Direction
Distance
Elevation

MAP FINDINGS

Site

Database(s)

EDR ID Number
EPA ID Number

UNIVERSITY OF TAMPA (Continued)

1004683756

Final Monetary Amount:	Not reported
Paid Amount:	Not reported
Final Count:	Not reported
Final Amount:	Not reported
Found Violation:	Yes
Agency Which Determined Violation:	State
Violation Short Description:	Universal Waste - Small Quantity Handlers
Date Violation was Determined:	2005-11-08 00:00:00.0
Actual Return to Compliance Date:	2006-03-03 00:00:00.0
Return to Compliance Qualifier:	Unverifiable
Violation Responsible Agency:	State
Scheduled Compliance Date:	Not reported
Enforcement Identifier:	312
Date of Enforcement Action:	2006-04-21 00:00:00.0
Enforcement Responsible Agency:	State
Enforcement Docket Number:	Not reported
Enforcement Attorney:	Not reported
Corrective Action Component:	No
Appeal Initiated Date:	Not reported
Appeal Resolution Date:	Not reported
Disposition Status Date:	Not reported
Disposition Status:	Not reported
Disposition Status Description:	Not reported
Consent/Final Order Sequence Number:	Not reported
Consent/Final Order Respondent Name:	Not reported
Consent/Final Order Lead Agency:	Not reported
Enforcement Type:	DEP SHORT FORM CONSENT ORDER
Enforcement Responsible Person:	JBS
Enforcement Responsible Sub-Organization:	SW
SEP Sequence Number:	Not reported
SEP Expenditure Amount:	Not reported
SEP Scheduled Completion Date:	Not reported
SEP Actual Date:	Not reported
SEP Defaulted Date:	Not reported
SEP Type:	Not reported
SEP Type Description:	Not reported
Proposed Amount:	Not reported
Final Monetary Amount:	Not reported
Paid Amount:	Not reported
Final Count:	Not reported
Final Amount:	Not reported
Found Violation:	Yes
Agency Which Determined Violation:	State
Violation Short Description:	State Statute or Regulation
Date Violation was Determined:	2005-11-08 00:00:00.0
Actual Return to Compliance Date:	2006-03-03 00:00:00.0
Return to Compliance Qualifier:	Unverifiable
Violation Responsible Agency:	State
Scheduled Compliance Date:	Not reported
Enforcement Identifier:	312
Date of Enforcement Action:	2006-04-21 00:00:00.0
Enforcement Responsible Agency:	State
Enforcement Docket Number:	Not reported
Enforcement Attorney:	Not reported
Corrective Action Component:	No

Map ID
Direction
Distance
Elevation

MAP FINDINGS

Site

Database(s)

EDR ID Number
EPA ID Number

UNIVERSITY OF TAMPA (Continued)

1004683756

Appeal Initiated Date:	Not reported
Appeal Resolution Date:	Not reported
Disposition Status Date:	Not reported
Disposition Status:	Not reported
Disposition Status Description:	Not reported
Consent/Final Order Sequence Number:	Not reported
Consent/Final Order Respondent Name:	Not reported
Consent/Final Order Lead Agency:	Not reported
Enforcement Type:	DEP SHORT FORM CONSENT ORDER
Enforcement Responsible Person:	JBS
Enforcement Responsible Sub-Organization:	SW
SEP Sequence Number:	Not reported
SEP Expenditure Amount:	Not reported
SEP Scheduled Completion Date:	Not reported
SEP Actual Date:	Not reported
SEP Defaulted Date:	Not reported
SEP Type:	Not reported
SEP Type Description:	Not reported
Proposed Amount:	Not reported
Final Monetary Amount:	Not reported
Paid Amount:	Not reported
Final Count:	Not reported
Final Amount:	Not reported
Found Violation:	Yes
Agency Which Determined Violation:	State
Violation Short Description:	State Statute or Regulation
Date Violation was Determined:	2005-11-08 00:00:00.0
Actual Return to Compliance Date:	2006-03-03 00:00:00.0
Return to Compliance Qualifier:	Unverifiable
Violation Responsible Agency:	State
Scheduled Compliance Date:	Not reported
Enforcement Identifier:	125
Date of Enforcement Action:	2006-02-02 00:00:00.0
Enforcement Responsible Agency:	State
Enforcement Docket Number:	Not reported
Enforcement Attorney:	Not reported
Corrective Action Component:	No
Appeal Initiated Date:	Not reported
Appeal Resolution Date:	Not reported
Disposition Status Date:	Not reported
Disposition Status:	Not reported
Disposition Status Description:	Not reported
Consent/Final Order Sequence Number:	Not reported
Consent/Final Order Respondent Name:	Not reported
Consent/Final Order Lead Agency:	Not reported
Enforcement Type:	DEP WARNING LETTER
Enforcement Responsible Person:	JBS
Enforcement Responsible Sub-Organization:	SW
SEP Sequence Number:	Not reported
SEP Expenditure Amount:	Not reported
SEP Scheduled Completion Date:	Not reported
SEP Actual Date:	Not reported
SEP Defaulted Date:	Not reported
SEP Type:	Not reported
SEP Type Description:	Not reported
Proposed Amount:	Not reported

Map ID
Direction
Distance
Elevation

MAP FINDINGS

Site

Database(s)

EDR ID Number
EPA ID Number

UNIVERSITY OF TAMPA (Continued)

1004683756

Final Monetary Amount:	Not reported
Paid Amount:	Not reported
Final Count:	Not reported
Final Amount:	Not reported
Found Violation:	Yes
Agency Which Determined Violation:	State
Violation Short Description:	Generators - Pre-transport
Date Violation was Determined:	2005-11-08 00:00:00.0
Actual Return to Compliance Date:	2006-03-03 00:00:00.0
Return to Compliance Qualifier:	Unverifiable
Violation Responsible Agency:	State
Scheduled Compliance Date:	Not reported
Enforcement Identifier:	312
Date of Enforcement Action:	2006-04-21 00:00:00.0
Enforcement Responsible Agency:	State
Enforcement Docket Number:	Not reported
Enforcement Attorney:	Not reported
Corrective Action Component:	No
Appeal Initiated Date:	Not reported
Appeal Resolution Date:	Not reported
Disposition Status Date:	Not reported
Disposition Status:	Not reported
Disposition Status Description:	Not reported
Consent/Final Order Sequence Number:	Not reported
Consent/Final Order Respondent Name:	Not reported
Consent/Final Order Lead Agency:	Not reported
Enforcement Type:	DEP SHORT FORM CONSENT ORDER
Enforcement Responsible Person:	JBS
Enforcement Responsible Sub-Organization:	SW
SEP Sequence Number:	Not reported
SEP Expenditure Amount:	Not reported
SEP Scheduled Completion Date:	Not reported
SEP Actual Date:	Not reported
SEP Defaulted Date:	Not reported
SEP Type:	Not reported
SEP Type Description:	Not reported
Proposed Amount:	Not reported
Final Monetary Amount:	Not reported
Paid Amount:	Not reported
Final Count:	Not reported
Final Amount:	Not reported
Found Violation:	Yes
Agency Which Determined Violation:	State
Violation Short Description:	Generators - Manifest
Date Violation was Determined:	2005-11-08 00:00:00.0
Actual Return to Compliance Date:	2006-03-03 00:00:00.0
Return to Compliance Qualifier:	Unverifiable
Violation Responsible Agency:	State
Scheduled Compliance Date:	Not reported
Enforcement Identifier:	125
Date of Enforcement Action:	2006-02-02 00:00:00.0
Enforcement Responsible Agency:	State
Enforcement Docket Number:	Not reported
Enforcement Attorney:	Not reported
Corrective Action Component:	No

Map ID
Direction
Distance
Elevation

MAP FINDINGS

Site

Database(s)

EDR ID Number
EPA ID Number

UNIVERSITY OF TAMPA (Continued)

1004683756

Appeal Initiated Date:	Not reported
Appeal Resolution Date:	Not reported
Disposition Status Date:	Not reported
Disposition Status:	Not reported
Disposition Status Description:	Not reported
Consent/Final Order Sequence Number:	Not reported
Consent/Final Order Respondent Name:	Not reported
Consent/Final Order Lead Agency:	Not reported
Enforcement Type:	DEP WARNING LETTER
Enforcement Responsible Person:	JBS
Enforcement Responsible Sub-Organization:	SW
SEP Sequence Number:	Not reported
SEP Expenditure Amount:	Not reported
SEP Scheduled Completion Date:	Not reported
SEP Actual Date:	Not reported
SEP Defaulted Date:	Not reported
SEP Type:	Not reported
SEP Type Description:	Not reported
Proposed Amount:	Not reported
Final Monetary Amount:	Not reported
Paid Amount:	Not reported
Final Count:	Not reported
Final Amount:	Not reported
Found Violation:	Yes
Agency Which Determined Violation:	State
Violation Short Description:	State Statute or Regulation
Date Violation was Determined:	2005-11-08 00:00:00.0
Actual Return to Compliance Date:	2005-11-08 00:00:00.0
Return to Compliance Qualifier:	Unverifiable
Violation Responsible Agency:	State
Scheduled Compliance Date:	Not reported
Enforcement Identifier:	125
Date of Enforcement Action:	2006-02-02 00:00:00.0
Enforcement Responsible Agency:	State
Enforcement Docket Number:	Not reported
Enforcement Attorney:	Not reported
Corrective Action Component:	No
Appeal Initiated Date:	Not reported
Appeal Resolution Date:	Not reported
Disposition Status Date:	Not reported
Disposition Status:	Not reported
Disposition Status Description:	Not reported
Consent/Final Order Sequence Number:	Not reported
Consent/Final Order Respondent Name:	Not reported
Consent/Final Order Lead Agency:	Not reported
Enforcement Type:	DEP WARNING LETTER
Enforcement Responsible Person:	JBS
Enforcement Responsible Sub-Organization:	SW
SEP Sequence Number:	Not reported
SEP Expenditure Amount:	Not reported
SEP Scheduled Completion Date:	Not reported
SEP Actual Date:	Not reported
SEP Defaulted Date:	Not reported
SEP Type:	Not reported
SEP Type Description:	Not reported
Proposed Amount:	Not reported

Map ID
Direction
Distance
Elevation

MAP FINDINGS

Site

Database(s)

EDR ID Number
EPA ID Number

UNIVERSITY OF TAMPA (Continued)

1004683756

Final Monetary Amount:	Not reported
Paid Amount:	Not reported
Final Count:	Not reported
Final Amount:	Not reported
Found Violation:	Yes
Agency Which Determined Violation:	State
Violation Short Description:	Generators - General
Date Violation was Determined:	2005-11-08 00:00:00.0
Actual Return to Compliance Date:	2006-03-03 00:00:00.0
Return to Compliance Qualifier:	Unverifiable
Violation Responsible Agency:	State
Scheduled Compliance Date:	Not reported
Enforcement Identifier:	312
Date of Enforcement Action:	2006-04-21 00:00:00.0
Enforcement Responsible Agency:	State
Enforcement Docket Number:	Not reported
Enforcement Attorney:	Not reported
Corrective Action Component:	No
Appeal Initiated Date:	Not reported
Appeal Resolution Date:	Not reported
Disposition Status Date:	Not reported
Disposition Status:	Not reported
Disposition Status Description:	Not reported
Consent/Final Order Sequence Number:	Not reported
Consent/Final Order Respondent Name:	Not reported
Consent/Final Order Lead Agency:	Not reported
Enforcement Type:	DEP SHORT FORM CONSENT ORDER
Enforcement Responsible Person:	JBS
Enforcement Responsible Sub-Organization:	SW
SEP Sequence Number:	Not reported
SEP Expenditure Amount:	Not reported
SEP Scheduled Completion Date:	Not reported
SEP Actual Date:	Not reported
SEP Defaulted Date:	Not reported
SEP Type:	Not reported
SEP Type Description:	Not reported
Proposed Amount:	Not reported
Final Monetary Amount:	Not reported
Paid Amount:	Not reported
Final Count:	Not reported
Final Amount:	Not reported
Found Violation:	Yes
Agency Which Determined Violation:	State
Violation Short Description:	State Statute or Regulation
Date Violation was Determined:	2005-11-08 00:00:00.0
Actual Return to Compliance Date:	2006-03-03 00:00:00.0
Return to Compliance Qualifier:	Unverifiable
Violation Responsible Agency:	State
Scheduled Compliance Date:	Not reported
Enforcement Identifier:	115
Date of Enforcement Action:	2006-03-03 00:00:00.0
Enforcement Responsible Agency:	State
Enforcement Docket Number:	Not reported
Enforcement Attorney:	Not reported
Corrective Action Component:	No

Map ID
Direction
Distance
Elevation

MAP FINDINGS

Site

Database(s)

EDR ID Number
EPA ID Number

UNIVERSITY OF TAMPA (Continued)

1004683756

Appeal Initiated Date:	Not reported
Appeal Resolution Date:	Not reported
Disposition Status Date:	Not reported
Disposition Status:	Not reported
Disposition Status Description:	Not reported
Consent/Final Order Sequence Number:	Not reported
Consent/Final Order Respondent Name:	Not reported
Consent/Final Order Lead Agency:	Not reported
Enforcement Type:	DEP MEETING
Enforcement Responsible Person:	JBS
Enforcement Responsible Sub-Organization:	SW
SEP Sequence Number:	Not reported
SEP Expenditure Amount:	Not reported
SEP Scheduled Completion Date:	Not reported
SEP Actual Date:	Not reported
SEP Defaulted Date:	Not reported
SEP Type:	Not reported
SEP Type Description:	Not reported
Proposed Amount:	Not reported
Final Monetary Amount:	Not reported
Paid Amount:	Not reported
Final Count:	Not reported
Final Amount:	Not reported
Found Violation:	Yes
Agency Which Determined Violation:	State
Violation Short Description:	State Statute or Regulation
Date Violation was Determined:	2005-11-08 00:00:00.0
Actual Return to Compliance Date:	2006-03-03 00:00:00.0
Return to Compliance Qualifier:	Unverifiable
Violation Responsible Agency:	State
Scheduled Compliance Date:	Not reported
Enforcement Identifier:	115
Date of Enforcement Action:	2006-03-03 00:00:00.0
Enforcement Responsible Agency:	State
Enforcement Docket Number:	Not reported
Enforcement Attorney:	Not reported
Corrective Action Component:	No
Appeal Initiated Date:	Not reported
Appeal Resolution Date:	Not reported
Disposition Status Date:	Not reported
Disposition Status:	Not reported
Disposition Status Description:	Not reported
Consent/Final Order Sequence Number:	Not reported
Consent/Final Order Respondent Name:	Not reported
Consent/Final Order Lead Agency:	Not reported
Enforcement Type:	DEP MEETING
Enforcement Responsible Person:	JBS
Enforcement Responsible Sub-Organization:	SW
SEP Sequence Number:	Not reported
SEP Expenditure Amount:	Not reported
SEP Scheduled Completion Date:	Not reported
SEP Actual Date:	Not reported
SEP Defaulted Date:	Not reported
SEP Type:	Not reported
SEP Type Description:	Not reported
Proposed Amount:	Not reported

Map ID
Direction
Distance
Elevation

MAP FINDINGS

Site

Database(s)

EDR ID Number
EPA ID Number

UNIVERSITY OF TAMPA (Continued)

1004683756

Final Monetary Amount:	Not reported
Paid Amount:	Not reported
Final Count:	Not reported
Final Amount:	Not reported
Found Violation:	Yes
Agency Which Determined Violation:	State
Violation Short Description:	Generators - Pre-transport
Date Violation was Determined:	2005-11-08 00:00:00.0
Actual Return to Compliance Date:	2006-03-03 00:00:00.0
Return to Compliance Qualifier:	Unverifiable
Violation Responsible Agency:	State
Scheduled Compliance Date:	Not reported
Enforcement Identifier:	115
Date of Enforcement Action:	2006-03-03 00:00:00.0
Enforcement Responsible Agency:	State
Enforcement Docket Number:	Not reported
Enforcement Attorney:	Not reported
Corrective Action Component:	No
Appeal Initiated Date:	Not reported
Appeal Resolution Date:	Not reported
Disposition Status Date:	Not reported
Disposition Status:	Not reported
Disposition Status Description:	Not reported
Consent/Final Order Sequence Number:	Not reported
Consent/Final Order Respondent Name:	Not reported
Consent/Final Order Lead Agency:	Not reported
Enforcement Type:	DEP MEETING
Enforcement Responsible Person:	JBS
Enforcement Responsible Sub-Organization:	SW
SEP Sequence Number:	Not reported
SEP Expenditure Amount:	Not reported
SEP Scheduled Completion Date:	Not reported
SEP Actual Date:	Not reported
SEP Defaulted Date:	Not reported
SEP Type:	Not reported
SEP Type Description:	Not reported
Proposed Amount:	Not reported
Final Monetary Amount:	Not reported
Paid Amount:	Not reported
Final Count:	Not reported
Final Amount:	Not reported
Found Violation:	Yes
Agency Which Determined Violation:	State
Violation Short Description:	Generators - Pre-transport
Date Violation was Determined:	2005-11-08 00:00:00.0
Actual Return to Compliance Date:	2006-03-03 00:00:00.0
Return to Compliance Qualifier:	Unverifiable
Violation Responsible Agency:	State
Scheduled Compliance Date:	Not reported
Enforcement Identifier:	312
Date of Enforcement Action:	2006-04-21 00:00:00.0
Enforcement Responsible Agency:	State
Enforcement Docket Number:	Not reported
Enforcement Attorney:	Not reported
Corrective Action Component:	No

Map ID
Direction
Distance
Elevation

MAP FINDINGS

Site

Database(s)

EDR ID Number
EPA ID Number

UNIVERSITY OF TAMPA (Continued)

1004683756

Appeal Initiated Date: Not reported
Appeal Resolution Date: Not reported
Disposition Status Date: Not reported
Disposition Status: Not reported
Disposition Status Description: Not reported
Consent/Final Order Sequence Number: Not reported
Consent/Final Order Respondent Name: Not reported
Consent/Final Order Lead Agency: Not reported
Enforcement Type: DEP SHORT FORM CONSENT ORDER
Enforcement Responsible Person: JBS
Enforcement Responsible Sub-Organization: SW
SEP Sequence Number: Not reported
SEP Expenditure Amount: Not reported
SEP Scheduled Completion Date: Not reported
SEP Actual Date: Not reported
SEP Defaulted Date: Not reported
SEP Type: Not reported
SEP Type Description: Not reported
Proposed Amount: Not reported
Final Monetary Amount: Not reported
Paid Amount: Not reported
Final Count: Not reported
Final Amount: Not reported

Evaluation Action Summary:

Evaluation Date: 2005-11-08 00:00:00.0
Evaluation Responsible Agency: State
Found Violation: Yes
Evaluation Type Description: COMPLIANCE EVALUATION INSPECTION ON-SITE
Evaluation Responsible Person Identifier: JBS
Evaluation Responsible Sub-Organization: SW
Actual Return to Compliance Date: 2006-03-03 00:00:00.0
Scheduled Compliance Date: Not reported
Date of Request: Not reported
Date Response Received: Not reported
Request Agency: Not reported
Former Citation: Not reported

Evaluation Date: 2005-11-08 00:00:00.0
Evaluation Responsible Agency: State
Found Violation: Yes
Evaluation Type Description: COMPLIANCE EVALUATION INSPECTION ON-SITE
Evaluation Responsible Person Identifier: JBS
Evaluation Responsible Sub-Organization: SW
Actual Return to Compliance Date: 2006-03-03 00:00:00.0
Scheduled Compliance Date: Not reported
Date of Request: Not reported
Date Response Received: Not reported
Request Agency: Not reported
Former Citation: Not reported

Evaluation Date: 2005-11-08 00:00:00.0
Evaluation Responsible Agency: State
Found Violation: Yes
Evaluation Type Description: COMPLIANCE EVALUATION INSPECTION ON-SITE
Evaluation Responsible Person Identifier: JBS
Evaluation Responsible Sub-Organization: SW

Map ID
Direction
Distance
Elevation

MAP FINDINGS

Site

Database(s)

EDR ID Number
EPA ID Number

UNIVERSITY OF TAMPA (Continued)

1004683756

Actual Return to Compliance Date: 2006-03-03 00:00:00.0
Scheduled Compliance Date: Not reported
Date of Request: Not reported
Date Response Received: Not reported
Request Agency: Not reported
Former Citation: Not reported

Evaluation Date: 2005-11-08 00:00:00.0
Evaluation Responsible Agency: State
Found Violation: Yes
Evaluation Type Description: COMPLIANCE EVALUATION INSPECTION ON-SITE
Evaluation Responsible Person Identifier: JBS
Evaluation Responsible Sub-Organization: SW
Actual Return to Compliance Date: 2006-03-03 00:00:00.0
Scheduled Compliance Date: Not reported
Date of Request: Not reported
Date Response Received: Not reported
Request Agency: Not reported
Former Citation: Not reported

Evaluation Date: 2005-11-08 00:00:00.0
Evaluation Responsible Agency: State
Found Violation: Yes
Evaluation Type Description: COMPLIANCE EVALUATION INSPECTION ON-SITE
Evaluation Responsible Person Identifier: JBS
Evaluation Responsible Sub-Organization: SW
Actual Return to Compliance Date: 2006-03-03 00:00:00.0
Scheduled Compliance Date: Not reported
Date of Request: Not reported
Date Response Received: Not reported
Request Agency: Not reported
Former Citation: Not reported

Evaluation Date: 2005-11-08 00:00:00.0
Evaluation Responsible Agency: State
Found Violation: Yes
Evaluation Type Description: COMPLIANCE EVALUATION INSPECTION ON-SITE
Evaluation Responsible Person Identifier: JBS
Evaluation Responsible Sub-Organization: SW
Actual Return to Compliance Date: 2005-11-08 00:00:00.0
Scheduled Compliance Date: Not reported
Date of Request: Not reported
Date Response Received: Not reported
Request Agency: Not reported
Former Citation: Not reported

Evaluation Date: 2005-11-08 00:00:00.0
Evaluation Responsible Agency: State
Found Violation: Yes
Evaluation Type Description: COMPLIANCE EVALUATION INSPECTION ON-SITE
Evaluation Responsible Person Identifier: JBS
Evaluation Responsible Sub-Organization: SW
Actual Return to Compliance Date: 2006-03-03 00:00:00.0
Scheduled Compliance Date: Not reported
Date of Request: Not reported
Date Response Received: Not reported
Request Agency: Not reported

Map ID
Direction
Distance
Elevation

MAP FINDINGS

Site

Database(s)

EDR ID Number
EPA ID Number

UNIVERSITY OF TAMPA (Continued)

1004683756

Former Citation:	Not reported
Evaluation Date:	2005-11-08 00:00:00.0
Evaluation Responsible Agency:	State
Found Violation:	Yes
Evaluation Type Description:	COMPLIANCE EVALUATION INSPECTION ON-SITE
Evaluation Responsible Person Identifier:	JBS
Evaluation Responsible Sub-Organization:	SW
Actual Return to Compliance Date:	2005-11-08 00:00:00.0
Scheduled Compliance Date:	Not reported
Date of Request:	Not reported
Date Response Received:	Not reported
Request Agency:	Not reported
Former Citation:	Not reported
Evaluation Date:	2005-11-08 00:00:00.0
Evaluation Responsible Agency:	State
Found Violation:	Yes
Evaluation Type Description:	COMPLIANCE EVALUATION INSPECTION ON-SITE
Evaluation Responsible Person Identifier:	JBS
Evaluation Responsible Sub-Organization:	SW
Actual Return to Compliance Date:	2006-03-03 00:00:00.0
Scheduled Compliance Date:	Not reported
Date of Request:	Not reported
Date Response Received:	Not reported
Request Agency:	Not reported
Former Citation:	Not reported
Evaluation Date:	2005-11-08 00:00:00.0
Evaluation Responsible Agency:	State
Found Violation:	Yes
Evaluation Type Description:	COMPLIANCE EVALUATION INSPECTION ON-SITE
Evaluation Responsible Person Identifier:	JBS
Evaluation Responsible Sub-Organization:	SW
Actual Return to Compliance Date:	2006-03-03 00:00:00.0
Scheduled Compliance Date:	Not reported
Date of Request:	Not reported
Date Response Received:	Not reported
Request Agency:	Not reported
Former Citation:	Not reported
Evaluation Date:	2008-05-22 00:00:00.0
Evaluation Responsible Agency:	State
Found Violation:	Yes
Evaluation Type Description:	COMPLIANCE EVALUATION INSPECTION ON-SITE
Evaluation Responsible Person Identifier:	SDC
Evaluation Responsible Sub-Organization:	SW
Actual Return to Compliance Date:	2008-06-13 00:00:00.0
Scheduled Compliance Date:	Not reported
Date of Request:	Not reported
Date Response Received:	Not reported
Request Agency:	Not reported
Former Citation:	Not reported
Evaluation Date:	2005-11-08 00:00:00.0
Evaluation Responsible Agency:	State
Found Violation:	Yes

Map ID
Direction
Distance
Elevation

MAP FINDINGS

Site

Database(s)

EDR ID Number
EPA ID Number

UNIVERSITY OF TAMPA (Continued)

1004683756

Evaluation Type Description:	COMPLIANCE EVALUATION INSPECTION ON-SITE
Evaluation Responsible Person Identifier:	JBS
Evaluation Responsible Sub-Organization:	SW
Actual Return to Compliance Date:	2006-03-03 00:00:00.0
Scheduled Compliance Date:	Not reported
Date of Request:	Not reported
Date Response Received:	Not reported
Request Agency:	Not reported
Former Citation:	Not reported
Evaluation Date:	2005-11-08 00:00:00.0
Evaluation Responsible Agency:	State
Found Violation:	Yes
Evaluation Type Description:	COMPLIANCE EVALUATION INSPECTION ON-SITE
Evaluation Responsible Person Identifier:	JBS
Evaluation Responsible Sub-Organization:	SW
Actual Return to Compliance Date:	2006-03-03 00:00:00.0
Scheduled Compliance Date:	Not reported
Date of Request:	Not reported
Date Response Received:	Not reported
Request Agency:	Not reported
Former Citation:	Not reported
Evaluation Date:	2005-11-08 00:00:00.0
Evaluation Responsible Agency:	State
Found Violation:	Yes
Evaluation Type Description:	COMPLIANCE EVALUATION INSPECTION ON-SITE
Evaluation Responsible Person Identifier:	JBS
Evaluation Responsible Sub-Organization:	SW
Actual Return to Compliance Date:	2006-03-03 00:00:00.0
Scheduled Compliance Date:	Not reported
Date of Request:	Not reported
Date Response Received:	Not reported
Request Agency:	Not reported
Former Citation:	Not reported
Evaluation Date:	2005-11-08 00:00:00.0
Evaluation Responsible Agency:	State
Found Violation:	Yes
Evaluation Type Description:	COMPLIANCE EVALUATION INSPECTION ON-SITE
Evaluation Responsible Person Identifier:	JBS
Evaluation Responsible Sub-Organization:	SW
Actual Return to Compliance Date:	2006-03-03 00:00:00.0
Scheduled Compliance Date:	Not reported
Date of Request:	Not reported
Date Response Received:	Not reported
Request Agency:	Not reported
Former Citation:	Not reported
Evaluation Date:	2008-05-22 00:00:00.0
Evaluation Responsible Agency:	State
Found Violation:	Yes
Evaluation Type Description:	COMPLIANCE EVALUATION INSPECTION ON-SITE
Evaluation Responsible Person Identifier:	SDC
Evaluation Responsible Sub-Organization:	SW
Actual Return to Compliance Date:	2008-06-13 00:00:00.0
Scheduled Compliance Date:	Not reported

Map ID
Direction
Distance
Elevation

MAP FINDINGS

Site

Database(s)

EDR ID Number
EPA ID Number

UNIVERSITY OF TAMPA (Continued)

1004683756

Date of Request: Not reported
Date Response Received: Not reported
Request Agency: Not reported
Former Citation: Not reported

Evaluation Date: 2005-11-08 00:00:00.0
Evaluation Responsible Agency: State
Found Violation: Yes
Evaluation Type Description: COMPLIANCE EVALUATION INSPECTION ON-SITE
Evaluation Responsible Person Identifier: JBS
Evaluation Responsible Sub-Organization: SW
Actual Return to Compliance Date: 2006-03-03 00:00:00.0
Scheduled Compliance Date: Not reported
Date of Request: Not reported
Date Response Received: Not reported
Request Agency: Not reported
Former Citation: Not reported

Evaluation Date: 2005-11-08 00:00:00.0
Evaluation Responsible Agency: State
Found Violation: Yes
Evaluation Type Description: COMPLIANCE EVALUATION INSPECTION ON-SITE
Evaluation Responsible Person Identifier: JBS
Evaluation Responsible Sub-Organization: SW
Actual Return to Compliance Date: 2006-03-03 00:00:00.0
Scheduled Compliance Date: Not reported
Date of Request: Not reported
Date Response Received: Not reported
Request Agency: Not reported
Former Citation: Not reported

Evaluation Date: 2008-05-22 00:00:00.0
Evaluation Responsible Agency: State
Found Violation: Yes
Evaluation Type Description: COMPLIANCE EVALUATION INSPECTION ON-SITE
Evaluation Responsible Person Identifier: SDC
Evaluation Responsible Sub-Organization: SW
Actual Return to Compliance Date: 2008-06-13 00:00:00.0
Scheduled Compliance Date: Not reported
Date of Request: Not reported
Date Response Received: Not reported
Request Agency: Not reported
Former Citation: Not reported

Evaluation Date: 2005-11-08 00:00:00.0
Evaluation Responsible Agency: State
Found Violation: Yes
Evaluation Type Description: COMPLIANCE EVALUATION INSPECTION ON-SITE
Evaluation Responsible Person Identifier: JBS
Evaluation Responsible Sub-Organization: SW
Actual Return to Compliance Date: 2006-03-03 00:00:00.0
Scheduled Compliance Date: Not reported
Date of Request: Not reported
Date Response Received: Not reported
Request Agency: Not reported
Former Citation: Not reported

Map ID
Direction
Distance
Elevation

MAP FINDINGS

Site

Database(s)

EDR ID Number
EPA ID Number

UNIVERSITY OF TAMPA (Continued)

1004683756

Evaluation Date: 2005-11-08 00:00:00.0
Evaluation Responsible Agency: State
Found Violation: Yes
Evaluation Type Description: COMPLIANCE EVALUATION INSPECTION ON-SITE
Evaluation Responsible Person Identifier: JBS
Evaluation Responsible Sub-Organization: SW
Actual Return to Compliance Date: 2005-11-08 00:00:00.0
Scheduled Compliance Date: Not reported
Date of Request: Not reported
Date Response Received: Not reported
Request Agency: Not reported
Former Citation: Not reported

Evaluation Date: 2005-11-08 00:00:00.0
Evaluation Responsible Agency: State
Found Violation: Yes
Evaluation Type Description: COMPLIANCE EVALUATION INSPECTION ON-SITE
Evaluation Responsible Person Identifier: JBS
Evaluation Responsible Sub-Organization: SW
Actual Return to Compliance Date: 2006-03-03 00:00:00.0
Scheduled Compliance Date: Not reported
Date of Request: Not reported
Date Response Received: Not reported
Request Agency: Not reported
Former Citation: Not reported

Evaluation Date: 2005-11-08 00:00:00.0
Evaluation Responsible Agency: State
Found Violation: Yes
Evaluation Type Description: COMPLIANCE EVALUATION INSPECTION ON-SITE
Evaluation Responsible Person Identifier: JBS
Evaluation Responsible Sub-Organization: SW
Actual Return to Compliance Date: 2006-03-03 00:00:00.0
Scheduled Compliance Date: Not reported
Date of Request: Not reported
Date Response Received: Not reported
Request Agency: Not reported
Former Citation: Not reported

Evaluation Date: 2008-05-22 00:00:00.0
Evaluation Responsible Agency: State
Found Violation: Yes
Evaluation Type Description: COMPLIANCE EVALUATION INSPECTION ON-SITE
Evaluation Responsible Person Identifier: SDC
Evaluation Responsible Sub-Organization: SW
Actual Return to Compliance Date: 2008-06-13 00:00:00.0
Scheduled Compliance Date: Not reported
Date of Request: Not reported
Date Response Received: Not reported
Request Agency: Not reported
Former Citation: Not reported

Evaluation Date: 2005-11-08 00:00:00.0
Evaluation Responsible Agency: State
Found Violation: Yes
Evaluation Type Description: COMPLIANCE EVALUATION INSPECTION ON-SITE
Evaluation Responsible Person Identifier: JBS

Map ID
Direction
Distance
Elevation

MAP FINDINGS

Site

Database(s)

EDR ID Number
EPA ID Number

UNIVERSITY OF TAMPA (Continued)

1004683756

Evaluation Responsible Sub-Organization: SW
Actual Return to Compliance Date: 2006-03-03 00:00:00.0
Scheduled Compliance Date: Not reported
Date of Request: Not reported
Date Response Received: Not reported
Request Agency: Not reported
Former Citation: Not reported

Evaluation Date: 2005-11-08 00:00:00.0
Evaluation Responsible Agency: State
Found Violation: Yes
Evaluation Type Description: COMPLIANCE EVALUATION INSPECTION ON-SITE
Evaluation Responsible Person Identifier: JBS
Evaluation Responsible Sub-Organization: SW
Actual Return to Compliance Date: 2005-11-08 00:00:00.0
Scheduled Compliance Date: Not reported
Date of Request: Not reported
Date Response Received: Not reported
Request Agency: Not reported
Former Citation: Not reported

Evaluation Date: 2005-11-08 00:00:00.0
Evaluation Responsible Agency: State
Found Violation: Yes
Evaluation Type Description: COMPLIANCE EVALUATION INSPECTION ON-SITE
Evaluation Responsible Person Identifier: JBS
Evaluation Responsible Sub-Organization: SW
Actual Return to Compliance Date: 2006-03-03 00:00:00.0
Scheduled Compliance Date: Not reported
Date of Request: Not reported
Date Response Received: Not reported
Request Agency: Not reported
Former Citation: Not reported

Evaluation Date: 2005-11-08 00:00:00.0
Evaluation Responsible Agency: State
Found Violation: Yes
Evaluation Type Description: COMPLIANCE EVALUATION INSPECTION ON-SITE
Evaluation Responsible Person Identifier: JBS
Evaluation Responsible Sub-Organization: SW
Actual Return to Compliance Date: 2006-03-03 00:00:00.0
Scheduled Compliance Date: Not reported
Date of Request: Not reported
Date Response Received: Not reported
Request Agency: Not reported
Former Citation: Not reported

Evaluation Date: 2005-11-08 00:00:00.0
Evaluation Responsible Agency: State
Found Violation: Yes
Evaluation Type Description: COMPLIANCE EVALUATION INSPECTION ON-SITE
Evaluation Responsible Person Identifier: JBS
Evaluation Responsible Sub-Organization: SW
Actual Return to Compliance Date: 2006-03-03 00:00:00.0
Scheduled Compliance Date: Not reported
Date of Request: Not reported
Date Response Received: Not reported

Map ID
Direction
Distance
Elevation

MAP FINDINGS

Site

Database(s)

EDR ID Number
EPA ID Number

UNIVERSITY OF TAMPA (Continued)

1004683756

Request Agency:	Not reported
Former Citation:	Not reported
Evaluation Date:	2005-11-08 00:00:00.0
Evaluation Responsible Agency:	State
Found Violation:	Yes
Evaluation Type Description:	COMPLIANCE EVALUATION INSPECTION ON-SITE
Evaluation Responsible Person Identifier:	JBS
Evaluation Responsible Sub-Organization:	SW
Actual Return to Compliance Date:	2006-03-03 00:00:00.0
Scheduled Compliance Date:	Not reported
Date of Request:	Not reported
Date Response Received:	Not reported
Request Agency:	Not reported
Former Citation:	Not reported
Evaluation Date:	2005-11-08 00:00:00.0
Evaluation Responsible Agency:	State
Found Violation:	Yes
Evaluation Type Description:	COMPLIANCE EVALUATION INSPECTION ON-SITE
Evaluation Responsible Person Identifier:	JBS
Evaluation Responsible Sub-Organization:	SW
Actual Return to Compliance Date:	2006-03-03 00:00:00.0
Scheduled Compliance Date:	Not reported
Date of Request:	Not reported
Date Response Received:	Not reported
Request Agency:	Not reported
Former Citation:	Not reported
Evaluation Date:	2005-11-08 00:00:00.0
Evaluation Responsible Agency:	State
Found Violation:	Yes
Evaluation Type Description:	COMPLIANCE EVALUATION INSPECTION ON-SITE
Evaluation Responsible Person Identifier:	JBS
Evaluation Responsible Sub-Organization:	SW
Actual Return to Compliance Date:	2006-03-03 00:00:00.0
Scheduled Compliance Date:	Not reported
Date of Request:	Not reported
Date Response Received:	Not reported
Request Agency:	Not reported
Former Citation:	Not reported
Evaluation Date:	2005-11-08 00:00:00.0
Evaluation Responsible Agency:	State
Found Violation:	Yes
Evaluation Type Description:	COMPLIANCE EVALUATION INSPECTION ON-SITE
Evaluation Responsible Person Identifier:	JBS
Evaluation Responsible Sub-Organization:	SW
Actual Return to Compliance Date:	2006-03-03 00:00:00.0
Scheduled Compliance Date:	Not reported
Date of Request:	Not reported
Date Response Received:	Not reported
Request Agency:	Not reported
Former Citation:	Not reported
Evaluation Date:	2005-11-08 00:00:00.0
Evaluation Responsible Agency:	State

Map ID
Direction
Distance
Elevation

MAP FINDINGS

Site

Database(s)

EDR ID Number
EPA ID Number

UNIVERSITY OF TAMPA (Continued)

1004683756

Found Violation: Yes
Evaluation Type Description: COMPLIANCE EVALUATION INSPECTION ON-SITE
Evaluation Responsible Person Identifier: JBS
Evaluation Responsible Sub-Organization: SW
Actual Return to Compliance Date: 2006-03-03 00:00:00.0
Scheduled Compliance Date: Not reported
Date of Request: Not reported
Date Response Received: Not reported
Request Agency: Not reported
Former Citation: Not reported

Evaluation Date: 2005-11-08 00:00:00.0
Evaluation Responsible Agency: State
Found Violation: Yes
Evaluation Type Description: COMPLIANCE EVALUATION INSPECTION ON-SITE
Evaluation Responsible Person Identifier: JBS
Evaluation Responsible Sub-Organization: SW
Actual Return to Compliance Date: 2006-03-03 00:00:00.0
Scheduled Compliance Date: Not reported
Date of Request: Not reported
Date Response Received: Not reported
Request Agency: Not reported
Former Citation: Not reported

Evaluation Date: 2008-05-22 00:00:00.0
Evaluation Responsible Agency: State
Found Violation: Yes
Evaluation Type Description: COMPLIANCE EVALUATION INSPECTION ON-SITE
Evaluation Responsible Person Identifier: SDG
Evaluation Responsible Sub-Organization: SW
Actual Return to Compliance Date: 2008-06-13 00:00:00.0
Scheduled Compliance Date: Not reported
Date of Request: Not reported
Date Response Received: Not reported
Request Agency: Not reported
Former Citation: Not reported

Evaluation Date: 2005-11-08 00:00:00.0
Evaluation Responsible Agency: State
Found Violation: Yes
Evaluation Type Description: COMPLIANCE EVALUATION INSPECTION ON-SITE
Evaluation Responsible Person Identifier: JBS
Evaluation Responsible Sub-Organization: SW
Actual Return to Compliance Date: 2006-03-03 00:00:00.0
Scheduled Compliance Date: Not reported
Date of Request: Not reported
Date Response Received: Not reported
Request Agency: Not reported
Former Citation: Not reported

Evaluation Date: 2005-11-08 00:00:00.0
Evaluation Responsible Agency: State
Found Violation: Yes
Evaluation Type Description: COMPLIANCE EVALUATION INSPECTION ON-SITE
Evaluation Responsible Person Identifier: JBS
Evaluation Responsible Sub-Organization: SW
Actual Return to Compliance Date: 2006-03-03 00:00:00.0

Map ID
Direction
Distance
Elevation

MAP FINDINGS

Site

Database(s)

EDR ID Number
EPA ID Number

UNIVERSITY OF TAMPA (Continued)

1004683756

Scheduled Compliance Date:	Not reported
Date of Request:	Not reported
Date Response Received:	Not reported
Request Agency:	Not reported
Former Citation:	Not reported
Evaluation Date:	2005-11-08 00:00:00.0
Evaluation Responsible Agency:	State
Found Violation:	Yes
Evaluation Type Description:	COMPLIANCE EVALUATION INSPECTION ON-SITE
Evaluation Responsible Person Identifier:	JBS
Evaluation Responsible Sub-Organization:	SW
Actual Return to Compliance Date:	2006-03-03 00:00:00.0
Scheduled Compliance Date:	Not reported
Date of Request:	Not reported
Date Response Received:	Not reported
Request Agency:	Not reported
Former Citation:	Not reported
Evaluation Date:	2008-05-22 00:00:00.0
Evaluation Responsible Agency:	State
Found Violation:	Yes
Evaluation Type Description:	COMPLIANCE EVALUATION INSPECTION ON-SITE
Evaluation Responsible Person Identifier:	SDC
Evaluation Responsible Sub-Organization:	SW
Actual Return to Compliance Date:	2008-06-13 00:00:00.0
Scheduled Compliance Date:	Not reported
Date of Request:	Not reported
Date Response Received:	Not reported
Request Agency:	Not reported
Former Citation:	Not reported
Evaluation Date:	2005-11-08 00:00:00.0
Evaluation Responsible Agency:	State
Found Violation:	Yes
Evaluation Type Description:	COMPLIANCE EVALUATION INSPECTION ON-SITE
Evaluation Responsible Person Identifier:	JBS
Evaluation Responsible Sub-Organization:	SW
Actual Return to Compliance Date:	2005-11-08 00:00:00.0
Scheduled Compliance Date:	Not reported
Date of Request:	Not reported
Date Response Received:	Not reported
Request Agency:	Not reported
Former Citation:	Not reported
Evaluation Date:	2006-01-11 00:00:00.0
Evaluation Responsible Agency:	State
Found Violation:	No
Evaluation Type Description:	COMPLIANCE SCHEDULE EVALUATION
Evaluation Responsible Person Identifier:	JBS
Evaluation Responsible Sub-Organization:	SW
Actual Return to Compliance Date:	Not reported
Scheduled Compliance Date:	Not reported
Date of Request:	Not reported
Date Response Received:	Not reported
Request Agency:	Not reported
Former Citation:	Not reported

Map ID
Direction
Distance
Elevation

MAP FINDINGS

Site

Database(s)

EDR ID Number
EPA ID Number

UNIVERSITY OF TAMPA (Continued)

1004683756

Evaluation Date: 2005-11-08 00:00:00.0
Evaluation Responsible Agency: State
Found Violation: Yes
Evaluation Type Description: COMPLIANCE EVALUATION INSPECTION ON-SITE
Evaluation Responsible Person Identifier: JBS
Evaluation Responsible Sub-Organization: SW
Actual Return to Compliance Date: 2006-03-03 00:00:00.0
Scheduled Compliance Date: Not reported
Date of Request: Not reported
Date Response Received: Not reported
Request Agency: Not reported
Former Citation: Not reported

Evaluation Date: 2005-11-08 00:00:00.0
Evaluation Responsible Agency: State
Found Violation: Yes
Evaluation Type Description: COMPLIANCE EVALUATION INSPECTION ON-SITE
Evaluation Responsible Person Identifier: JBS
Evaluation Responsible Sub-Organization: SW
Actual Return to Compliance Date: 2006-03-03 00:00:00.0
Scheduled Compliance Date: Not reported
Date of Request: Not reported
Date Response Received: Not reported
Request Agency: Not reported
Former Citation: Not reported

Evaluation Date: 2005-11-08 00:00:00.0
Evaluation Responsible Agency: State
Found Violation: Yes
Evaluation Type Description: COMPLIANCE EVALUATION INSPECTION ON-SITE
Evaluation Responsible Person Identifier: JBS
Evaluation Responsible Sub-Organization: SW
Actual Return to Compliance Date: 2006-03-03 00:00:00.0
Scheduled Compliance Date: Not reported
Date of Request: Not reported
Date Response Received: Not reported
Request Agency: Not reported
Former Citation: Not reported

Evaluation Date: 2005-11-08 00:00:00.0
Evaluation Responsible Agency: State
Found Violation: Yes
Evaluation Type Description: COMPLIANCE EVALUATION INSPECTION ON-SITE
Evaluation Responsible Person Identifier: JBS
Evaluation Responsible Sub-Organization: SW
Actual Return to Compliance Date: 2006-03-03 00:00:00.0
Scheduled Compliance Date: Not reported
Date of Request: Not reported
Date Response Received: Not reported
Request Agency: Not reported
Former Citation: Not reported

Evaluation Date: 2005-11-08 00:00:00.0
Evaluation Responsible Agency: State
Found Violation: Yes
Evaluation Type Description: COMPLIANCE EVALUATION INSPECTION ON-SITE
Evaluation Responsible Person Identifier: JBS

Map ID
Direction
Distance
Elevation

MAP FINDINGS

Site

Database(s)

EDR ID Number
EPA ID Number

UNIVERSITY OF TAMPA (Continued)

1004683756

Evaluation Responsible Sub-Organization: SW
Actual Return to Compliance Date: 2006-03-03 00:00:00.0
Scheduled Compliance Date: Not reported
Date of Request: Not reported
Date Response Received: Not reported
Request Agency: Not reported
Former Citation: Not reported

Evaluation Date: 2005-11-08 00:00:00.0
Evaluation Responsible Agency: State
Found Violation: Yes
Evaluation Type Description: COMPLIANCE EVALUATION INSPECTION ON-SITE
Evaluation Responsible Person Identifier: JBS
Evaluation Responsible Sub-Organization: SW
Actual Return to Compliance Date: 2006-03-03 00:00:00.0
Scheduled Compliance Date: Not reported
Date of Request: Not reported
Date Response Received: Not reported
Request Agency: Not reported
Former Citation: Not reported

Evaluation Date: 2005-11-08 00:00:00.0
Evaluation Responsible Agency: State
Found Violation: Yes
Evaluation Type Description: COMPLIANCE EVALUATION INSPECTION ON-SITE
Evaluation Responsible Person Identifier: JBS
Evaluation Responsible Sub-Organization: SW
Actual Return to Compliance Date: 2006-03-03 00:00:00.0
Scheduled Compliance Date: Not reported
Date of Request: Not reported
Date Response Received: Not reported
Request Agency: Not reported
Former Citation: Not reported

Evaluation Date: 2005-11-08 00:00:00.0
Evaluation Responsible Agency: State
Found Violation: Yes
Evaluation Type Description: COMPLIANCE EVALUATION INSPECTION ON-SITE
Evaluation Responsible Person Identifier: JBS
Evaluation Responsible Sub-Organization: SW
Actual Return to Compliance Date: 2005-11-08 00:00:00.0
Scheduled Compliance Date: Not reported
Date of Request: Not reported
Date Response Received: Not reported
Request Agency: Not reported
Former Citation: Not reported

Evaluation Date: 2005-11-08 00:00:00.0
Evaluation Responsible Agency: State
Found Violation: Yes
Evaluation Type Description: COMPLIANCE EVALUATION INSPECTION ON-SITE
Evaluation Responsible Person Identifier: JBS
Evaluation Responsible Sub-Organization: SW
Actual Return to Compliance Date: 2006-03-03 00:00:00.0
Scheduled Compliance Date: Not reported
Date of Request: Not reported
Date Response Received: Not reported

Map ID
Direction
Distance
Elevation

MAP FINDINGS

Site

Database(s)

EDR ID Number
EPA ID Number

UNIVERSITY OF TAMPA (Continued)

1004683756

Request Agency:	Not reported
Former Citation:	Not reported
Evaluation Date:	2005-11-08 00:00:00.0
Evaluation Responsible Agency:	State
Found Violation:	Yes
Evaluation Type Description:	COMPLIANCE EVALUATION INSPECTION ON-SITE
Evaluation Responsible Person Identifier:	JBS
Evaluation Responsible Sub-Organization:	SW
Actual Return to Compliance Date:	2006-03-03 00:00:00.0
Scheduled Compliance Date:	Not reported
Date of Request:	Not reported
Date Response Received:	Not reported
Request Agency:	Not reported
Former Citation:	Not reported
Evaluation Date:	2005-11-08 00:00:00.0
Evaluation Responsible Agency:	State
Found Violation:	Yes
Evaluation Type Description:	COMPLIANCE EVALUATION INSPECTION ON-SITE
Evaluation Responsible Person Identifier:	JBS
Evaluation Responsible Sub-Organization:	SW
Actual Return to Compliance Date:	2006-03-03 00:00:00.0
Scheduled Compliance Date:	Not reported
Date of Request:	Not reported
Date Response Received:	Not reported
Request Agency:	Not reported
Former Citation:	Not reported
Evaluation Date:	2005-11-08 00:00:00.0
Evaluation Responsible Agency:	State
Found Violation:	Yes
Evaluation Type Description:	COMPLIANCE EVALUATION INSPECTION ON-SITE
Evaluation Responsible Person Identifier:	JBS
Evaluation Responsible Sub-Organization:	SW
Actual Return to Compliance Date:	2006-03-03 00:00:00.0
Scheduled Compliance Date:	Not reported
Date of Request:	Not reported
Date Response Received:	Not reported
Request Agency:	Not reported
Former Citation:	Not reported
Evaluation Date:	2005-11-08 00:00:00.0
Evaluation Responsible Agency:	State
Found Violation:	Yes
Evaluation Type Description:	COMPLIANCE EVALUATION INSPECTION ON-SITE
Evaluation Responsible Person Identifier:	JBS
Evaluation Responsible Sub-Organization:	SW
Actual Return to Compliance Date:	2006-03-03 00:00:00.0
Scheduled Compliance Date:	Not reported
Date of Request:	Not reported
Date Response Received:	Not reported
Request Agency:	Not reported
Former Citation:	Not reported

Map ID
Direction
Distance
Elevation

MAP FINDINGS

EDR ID Number
EPA ID Number

BJ1022 **UNIVERSITY OF TAMPA**
West **401 W. KENNEDY BLVD**
1/2-1 **TAMPA, FL 33606**
0.543 mi.
2869 ft. **Site 4 of 7 in cluster BJ**

FL ASBESTOS **S121153545**
FL HW GEN **N/A**

Relative:
Higher
Actual:
10 ft.

ASBESTOS:

Name:	UNIVERSITY OF TAMPA
Address:	401 W. KENNEDY BLVD
City,State,Zip:	TAMPA, FL 33606
Facility ID:	AS05709562
Notification ID:	85864
Notification Type:	ORIGINAL
Project Type:	DEMOLITION
Notification Status:	REVIEWED
Site Name:	LIBRARY
Ordered Demolition?:	N
Annual Notification:	Not reported
Owner Name:	UNIVERSITY OF TAMPA
Contractor Name:	CROSS CONSTRUCTION SERVICES, INC.
Start Date:	12/26/2015
Finish Date:	01/04/2016
Cementitious RACM:	Not reported
Cementitious SF:	Not reported
Floor RACM:	Not reported
Floor SF:	Not reported
Pipe RACM:	Not reported
Pipe SF:	Not reported
CF RACM:	Not reported
Roof RACM:	Not reported
Roof SF:	Not reported
Surface Mat RACM:	Not reported
Surface Mat SF:	3500
Waste Disposal Site:	ACMS CLASS I LANDFILL
Waste Disposal Address:	1032 CR 529A
Waste Disposal City:	LAKE PANASOFFKEE
Waste Disposal State:	FL
Waste Disposal Zip:	33538
Transporter Name:	Not reported
Contractor is Transporter:	Y
Waste Disp ID:	85764
Waste Disp Source:	W
Transporter Address:	Not reported
Transporter City:	Not reported
Transporter State:	FL
Transporter Zip:	Not reported
Date Receive:	Not reported
Name:	UNIVERSITY OF TAMPA
Address:	401 W. KENNEDY BLVD
City,State,Zip:	TAMPA, FL 33606
Facility ID:	AS05709562
Notification ID:	72975
Notification Type:	ORIGINAL
Project Type:	DEMOLITION
Notification Status:	REVIEWED
Site Name:	STORAGE, POOL BUILDING AND RESTROOMS
Ordered Demolition?:	N
Annual Notification:	Not reported

Map ID
Direction
Distance
Elevation

MAP FINDINGS

Site

Database(s)

EDR ID Number
EPA ID Number

UNIVERSITY OF TAMPA (Continued)

S121153545

Owner Name:	UNIVERSITY OF TAMPA
Contractor Name:	JVS CONTRACTING, INC
Start Date:	06/20/2013
Finish Date:	06/22/2013
Cementitious RACM:	Not reported
Cementitious SF:	Not reported
Floor RACM:	Not reported
Floor SF:	Not reported
Pipe RACM:	Not reported
Pipe SF:	Not reported
CF RACM:	Not reported
Roof RACM:	Not reported
Roof SF:	Not reported
Surface Mat RACM:	Not reported
Surface Mat SF:	Not reported
Waste Disposal Site:	ADVANCED DISPOSAL
Waste Disposal Address:	4000 KNIGHTS TRAIL
Waste Disposal City:	SARASOTA
Waste Disposal State:	FL
Waste Disposal Zip:	34275
Transporter Name:	Not reported
Contractor is Transporter:	Y
Waste Disp ID:	847
Waste Disp Source:	A
Transporter Address:	Not reported
Transporter City:	Not reported
Transporter State:	FL
Transporter Zip:	Not reported
Date Receive:	Not reported
Name:	UNIVERSITY OF TAMPA
Address:	401 W. KENNEDY BLVD
City,State,Zip:	TAMPA, FL 33606
Facility ID:	AS05709562
Notification ID:	82938
Notification Type:	ORIGINAL
Project Type:	RENOVATION
Notification Status:	REVIEWED
Site Name:	MCKAY HALL
Ordered Demolition?:	N
Annual Notification:	Not reported
Owner Name:	UNIVERSITY OF TAMPA
Contractor Name:	CROSS CONSTRUCTION SERVICES, INC.
Start Date:	05/14/2015
Finish Date:	05/19/2015
Cementitious RACM:	Not reported
Cementitious SF:	Not reported
Floor RACM:	Not reported
Floor SF:	Not reported
Pipe RACM:	Not reported
Pipe SF:	500
CF RACM:	Not reported
Roof RACM:	Not reported
Roof SF:	Not reported
Surface Mat RACM:	Not reported
Surface Mat SF:	Not reported
Waste Disposal Site:	ACMS CLASS I LANDFILL

Map ID
Direction
Distance
Elevation

MAP FINDINGS

Site

Database(s)

EDR ID Number
EPA ID Number

UNIVERSITY OF TAMPA (Continued)

S121153545

Waste Disposal Address: 1032 CR 529A
Waste Disposal City: LAKE PANASOFFKEE
Waste Disposal State: FL
Waste Disposal Zip: 33538
Transporter Name: Not reported
Contractor is Transporter: Y
Waste Disp ID: 85764
Waste Disp Source: W
Transporter Address: Not reported
Transporter City: Not reported
Transporter State: FL
Transporter Zip: Not reported
Date Receive: Not reported

Name: UNIVERSITY OF TAMPA
Address: 401 W. KENNEDY BLVD
City,State,Zip: TAMPA, FL 33606
Facility ID: AS05709562
Notification ID: 110141
Notification Type: ORIGINAL
Project Type: DEMOLITION
Notification Status: REVIEWED
Site Name: CASS BUILDING
Ordered Demolition?: N
Annual Notification: Not reported
Owner Name: UNIVERSITY OF TAMPA
Contractor Name: ENVIRONMENTAL HOLDINGS GROUP, LLC
Start Date: 02/04/2021
Finish Date: 03/04/2021
Cementitious RACM: Not reported
Cementitious SF: Not reported
Floor RACM: Not reported
Floor SF: Not reported
Pipe RACM: Not reported
Pipe SF: Not reported
CF RACM: Not reported
Roof RACM: Not reported
Roof SF: Not reported
Surface Mat RACM: Not reported
Surface Mat SF: Not reported
Waste Disposal Site: ENTERPRISE LF & RECYC (FKA SID LARKIN & SON, INC.)
Waste Disposal Address: 41111 ENTERPRISE ROAD
Waste Disposal City: DADE CITY
Waste Disposal State: FL
Waste Disposal Zip: 33525
Transporter Name: Not reported
Contractor is Transporter: Y
Waste Disp ID: 87895
Waste Disp Source: W
Transporter Address: Not reported
Transporter City: Not reported
Transporter State: FL
Transporter Zip: Not reported
Date Receive: 01/20/2021

HW GEN:

Site ID: 15533

Map ID
Direction
Distance
Elevation

MAP FINDINGS

Site

Database(s)

EDR ID Number
EPA ID Number

UNIVERSITY OF TAMPA (Continued)

S121153545

Name: UNIVERSITY OF TAMPA
Address: 401 W KENNEDY BLVD
City,State,Zip: TAMPA, FL 33606 1450
Type: Small
Handler ID: FLD984245142
Office: SWD
Notified Date: 08/15/1992
Last Inspection Date: 05/22/2008
Facility Installation: -
Object ID: 1423
Documents: <https://prodenv.dep.state.fl.us/DepNexus/public/electronic-documents/FLD984245142/facility!search>

BJ1023 UNIV OF TAMPA
West 401 W KENNEDY BLVD
1/2-1 TAMPA, FL 33606
0.543 mi.
2869 ft. Site 5 of 7 in cluster BJ

FL LUST U001355568
FL UST N/A
FL ASBESTOS
FL Financial Assurance
FL NPDES

Relative:
Higher
Actual:
10 ft.

LUST:
Name: UNIV OF TAMPA
Address: 401 W KENNEDY BLVD
City,State,Zip: TAMPA, FL 33606
Region: STATE
Facility Id: 8735778
Facility Status: CLOSED
Facility Type: C - Fuel user/Non-retail
Facility Phone: (813)253-6227
Facility Cleanup Rank: 11086
District: Southwest District
Lat/Long (dms): 27 56 57.07 / 82 28 5.09
Section: 23
Township: 29S
Range: 18E
Feature: Not reported
Method: UNVR
Datum: 0
Score: 9
Score Effective Date: 2002-09-12 00:00:00
Score When Ranked: 9
Operator: UNIVERSITY OF TAMPA
Name Update: Not reported
Address Update: Not reported

Petroleum Cleanup PCT Facility Score:

Facility Cleanup Status: CMPL - COMPLETED
Contact: STEVE MAULDIN
Contact Company: UNIVERSITY OF TAMPA
Contact Address: PO BOX 76F
Contact City/State/Zip: TAMPA, FL 33603
Phone: (813)253-6227
Bad Address Ind: N
State: FL
Zip: 33606, 1450
Score: 9
Score Effective Date: 2002-09-12 00:00:00
Related Party ID: 22678
Primary RP Role: ACCOUNT OWNER

Map ID
Direction
Distance
Elevation

MAP FINDINGS

Site

Database(s)

EDR ID Number
EPA ID Number

UNIV OF TAMPA (Continued)

U001355568

RP Begin Date: 1987-10-26
RP Zip: 1490
RP Extension: Not reported

Discharge Cleanup Summary:

Discharge Date: 3/5/1991
PCT Discharge Combined: Not reported
Cleanup Required: N - NO CLEANUP REQUIRED
Discharge Cleanup Status: NREQ - CLEANUP NOT REQUIRED
Disch Cleanup Status Date: 5/29/2001
Cleanup Work Status: COMPLETED
Information Source: D - DISCHARGE NOTIFICATION
Other Source Description: Not reported
Eligibility Indicator: I - INELIGIBLE
Site Manager: MCKELVEY_M
Site Mgr End Date: 3/11/1999
Tank Office: PCLP29 - HILLSBOROUGH ENVIRONMENTAL PROTECTION COMMISSION
Discharge Date: 6/19/2002
PCT Discharge Combined: Not reported
Cleanup Required: R - CLEANUP REQUIRED
Discharge Cleanup Status: NFA - NFA COMPLETE
Disch Cleanup Status Date: 12/11/2006
Cleanup Work Status: COMPLETED
Information Source: P - 17-770 PETROL/PETROL PROD CONTAMINATION
Other Source Description: Not reported
Eligibility Indicator: I - INELIGIBLE
Site Manager: LUCE_S
Site Mgr End Date: 11/15/2006
Tank Office: PCLP29 - HILLSBOROUGH ENVIRONMENTAL PROTECTION COMMISSION

Petroleum Cleanup Program Eligibility:

Facility ID: 8735778
Discharge Date: 3/5/1991
Pct Discharge Combined With: Not reported
Cleanup Required: N - NO CLEANUP REQUIRED
Discharge Cleanup Status: NREQ - CLEANUP NOT REQUIRED
Disch Cleanup Status Date: 5/29/2001
Cleanup Work Status: COMPLETED
Information Source: Not reported
Other Source Description: Not reported
Application Received Date: Not reported
Cleanup Program: P - PETROLEUM LIABILITY AND RESTORATION INSURANCE PROGRAM
Eligibility Status: Not reported
Elig Status Date: Not reported
Letter Of Intent Date: Not reported
Redetermined: Not reported
Inspection Date: Not reported
Site Manager: MCKELVEY_M
Site Mgr End Date: 3/11/1999
Tank Office: PCLP29 - HILLSBOROUGH ENVIRONMENTAL PROTECTION COMMISSION
Deductible Amount: Not reported
Deductible Paid To Date: Not reported
Co-Pay Amount: Not reported
Co-Pay Paid To Date: Not reported
Cap Amount: 0

Contaminated Media:

Discharge Date: 3/5/1991

Map ID
Direction
Distance
Elevation

MAP FINDINGS

Site

Database(s)

EDR ID Number
EPA ID Number

UNIV OF TAMPA (Continued)

U001355568

Pct Discharge Combined With:	Not reported
Cleanup Required:	N - NO CLEANUP REQUIRED
Discharge Cleanup Status:	NREQ - CLEANUP NOT REQUIRED
Disch Cleanup Status Date:	5/29/2001
Cleanup Work Status:	COMPLETED
Information Source:	D - DISCHARGE NOTIFICATION
Other Source Description:	Not reported
Elig Indicator:	I - INELIGIBLE
Site Manager:	MCKELVEY_M
Site Mgr End Date:	3/11/1999
Tank Office:	PCLP29 - HILLSBOROUGH ENVIRONM
Contaminated Drinking Wells:	0
Contaminated Monitoring Well:	Yes
Contaminated Soil:	No
Contaminated Surface Water:	No
Contaminated Ground Water:	No
Pollutant:	B - Unleaded Gas
Pollutant Other Description:	Not reported
Gallons Discharged:	Not reported
Discharge Date:	6/19/2002
Pct Discharge Combined With:	Not reported
Cleanup Required:	R - CLEANUP REQUIRED
Discharge Cleanup Status:	NFA - NFA COMPLETE
Disch Cleanup Status Date:	12/11/2006
Cleanup Work Status:	COMPLETED
Information Source:	P - 17-770 PETROL/PETROL PROD CONTAMINATION
Other Source Description:	LIMITED ESA
Elig Indicator:	I - INELIGIBLE
Site Manager:	LUCE_S
Site Mgr End Date:	11/15/2006
Tank Office:	PCLP29 - HILLSBOROUGH ENVIRONM
Contaminated Drinking Wells:	Not reported
Contaminated Monitoring Well:	No
Contaminated Soil:	Yes
Contaminated Surface Water:	No
Contaminated Ground Water:	Yes
Pollutant:	Y - Unknown/Not Reported
Pollutant Other Description:	PETROLEUM CONSTITUENTS DISCOV. DURING CONSTRUCTION
Gallons Discharged:	Not reported

Task Information:

District:	SWD
Facility ID:	8735778
Facility Status:	CLOSED
Facility Type:	C - Fuel user/Non-retail -
County:	HILLSBOROUGH
County ID:	29
Cleanup Eligibility Status:	I
Source Effective Date:	Not reported
Discharge Date:	03-05-1991
Cleanup Required:	N - NO CLEANUP REQUIRED
Discharge Cleanup Status:	NREQ - CLEANUP NOT REQUIRED
Disch Cleanup Status Date:	05-29-2001
SRC Action Type:	-
SRC Submit Date:	Not reported
SRC Review Date:	Not reported
SRC Completion Status:	-
SRC Issue Date:	Not reported

Map ID
Direction
Distance
Elevation

MAP FINDINGS

Site

Database(s)

EDR ID Number
EPA ID Number

UNIV OF TAMPA (Continued)

U001355568

SRC Comment: Not reported
Cleanup Work Status: COMPLETED
Site Mgr: MCKELVEY_M
Site Mgr End Date: 03-11-1999
Tank Office: PCLP29 - Hillsborough County
SR Task ID: Not reported
SR Cleanup Responsible: -
SR Funding Eligibility Type: -
SR Actual Cost: Not reported
SR Completion Date: Not reported
SR Payment Date: Not reported
SR Oral Date: Not reported
SR Written Date: Not reported
SR Soil Removal: Not reported
SR Free Product Removal: Not reported
SR Soil Tonnage Removed: Not reported
SR Soil Treatment: Not reported
SR Other Treatment: Not reported
SR Alternate Proc Received Date: Not reported
SR Alternate Procedure Status: Not reported
SR Alternate Procedure Status Date: Not reported
SR Alternate Procedure Comments: Not reported
SA Task ID: Not reported
SA Cleanup Responsible: -
SA Funding Eligibility Type: -
SA Actual Cost: Not reported
SA Completion Date: Not reported
SA Payment Date: Not reported
RAP Task ID: Not reported
RAP Cleanup Responsible ID: -
RAP Funding Eligibility Type: -
RAP Actual Cost: Not reported
RAP Completion Date: Not reported
RAP Payment Date: Not reported
RAP Last Order Approved: Not reported
RA Task ID: Not reported
RA Cleanup Responsible: -
RA Funding Eligibility Type: -
RA Years to Complete: Not reported
RA Actual Cost: Not reported
District: SWD
Facility ID: 8735778
Facility Status: CLOSED
Facility Type: C - Fuel user/Non-retail -
County: HILLSBOROUGH
County ID: 29
Cleanup Eligibility Status: I
Source Effective Date: 11-15-2006
Discharge Date: 06-19-2002
Cleanup Required: R - CLEANUP REQUIRED
Discharge Cleanup Status: NFA - NFA COMPLETE
Disch Cleanup Status Date: 12-11-2006
SRC Action Type: NFA - NO FURTHER ACTION
SRC Submit Date: 04-27-2005
SRC Review Date: 11-15-2006
SRC Completion Status: A - APPROVED
SRC Issue Date: 12-11-2006

Map ID
Direction
Distance
Elevation

MAP FINDINGS

Site

Database(s)

EDR ID Number
EPA ID Number

UNIV OF TAMPA (Continued)

U001355568

SRC Comment: Not reported
Cleanup Work Status: COMPLETED
Site Mgr: LUCE_S
Site Mgr End Date: 11-15-2006
Tank Office: PCLP29 - Hillsborough County
SR Task ID: 71500
SR Cleanup Responsible: RP - RESPONSIBLE PARTY
SR Funding Eligibility Type: -
SR Actual Cost: Not reported
SR Completion Date: Not reported
SR Payment Date: Not reported
SR Oral Date: Not reported
SR Written Date: 05-28-2003
SR Soil Removal: Y
SR Free Product Removal: N
SR Soil Tonnage Removed: 119
SR Soil Treatment: Y
SR Other Treatment: Not reported
SR Alternate Proc Received Date: Not reported
SR Alternate Procedure Status: Not reported
SR Alternate Procedure Status Date: Not reported
SR Alternate Procedure Comments: Not reported
SA Task ID: 71501
SA Cleanup Responsible: RP - RESPONSIBLE PARTY
SA Funding Eligibility Type: -
SA Actual Cost: Not reported
SA Completion Date: Not reported
SA Payment Date: Not reported
RAP Task ID: 75824
RAP Cleanup Responsible ID: -
RAP Funding Eligibility Type: -
RAP Actual Cost: Not reported
RAP Completion Date: Not reported
RAP Payment Date: Not reported
RAP Last Order Approved: Not reported
RA Task ID: 80101
RA Cleanup Responsible: -
RA Funding Eligibility Type: -
RA Years to Complete: 0
RA Actual Cost: Not reported

[Click here for Florida Oculus:](#)

UST:

Facility Id: 8735778
Facility Status: CLOSED
Type Description: Fuel user/Non-retail
Facility Phone: 8132536227
Region: STATE
Positioning Method: UNVR
Lat/Long (dms): 27 58 8 / 82 28 8

Owner:

Owner Id: 22678
Owner Name: UNIVERSITY OF TAMPA
Owner Address: PO BOX 76F
Owner Address 2: Not reported

Map ID
Direction
Distance
Elevation

MAP FINDINGS

Site

Database(s)

EDR ID Number
EPA ID Number

UNIV OF TAMPA (Continued)

U001355568

Owner City,St,Zip: TAMPA, FL 33603
Owner Contact: STEVE MAULDIN
Owner Phone: 8132536227

Tank Info:

Name: UNIV OF TAMPA
Address: 401 W KENNEDY BLVD
City: TAMPA
Zip: 33606
Tank Id: 1
Status: Removed
Status Date: 08/31/1992
Install Date: 1/1/1986
Substance: Unleaded gas
Content Description: Unleaded Gas
Gallons: 2000
Vessel Indicator: TANK
Tank Location: UNDERGROUND
DEP Contractor: P

Name: UNIV OF TAMPA
Address: 401 W KENNEDY BLVD
City: TAMPA
Zip: 33606
Tank Id: 2
Status: Removed
Status Date: 08/31/1990
Install Date: Not reported
Substance: Kerosene
Content Description: Kerosene
Gallons: 1000
Vessel Indicator: TANK
Tank Location: UNDERGROUND
DEP Contractor: P

[Click here for Florida Oculus:](#)

ASBESTOS:

Name: THE UNIVERSITY OF TAMPA
Address: 401 W. KENNEDY BLVD.
City,State,Zip: TAMPA, FL 33605
Facility ID: AS05711446
Notification ID: 102649
Notification Type: REVISED
Project Type: DEMOLITION
Notification Status: REVIEWED
Site Name: WALKER HALL AND LECTURE HALL BUILDING
Ordered Demolition?: N
Annual Notification: Not reported
Owner Name: THE UNIVERSITY OF TAMPA
Contractor Name: JVS CONTRACTING, INC
Start Date: 07/08/2019
Finish Date: 07/19/2019
Cementitious RACM: Not reported
Cementitious SF: Not reported

Map ID
Direction
Distance
Elevation

MAP FINDINGS

Site

Database(s)

EDR ID Number
EPA ID Number

UNIV OF TAMPA (Continued)

U001355568

Floor RACM:	Not reported
Floor SF:	Not reported
Pipe RACM:	Not reported
Pipe SF:	Not reported
CF RACM:	Not reported
Roof RACM:	Not reported
Roof SF:	Not reported
Surface Mat RACM:	Not reported
Surface Mat SF:	Not reported
Waste Disposal Site:	SUN COUNTRY MATERIALS (FKA CR672 RECOVERY) C&DD FACILITY
Waste Disposal Address:	SR672 (BALM RD)
Waste Disposal City:	RIVERVIEW
Waste Disposal State:	FL
Waste Disposal Zip:	33569
Transporter Name:	Not reported
Contractor is Transporter:	Y
Waste Disp ID:	43397
Waste Disp Source:	W
Transporter Address:	Not reported
Transporter City:	Not reported
Transporter State:	FL
Transporter Zip:	Not reported
Date Receive:	06/13/2019

FL Financial Assurance 3:

Name:	UNIV OF TAMPA
Address:	401 W KENNEDY BLVD
City,State,Zip:	TAMPA, FL 33606
Region:	3
Facility ID:	8735778
Facility Phone:	8132536227
Facility Status:	CLOSED
Facility Type:	C
Type Description:	Fuel user/Non-retail
DEP CO:	P
Financial Responsibility:	INSURANCE
Insurance Company:	FPLIPA
Effective Date:	11/17/1989
Expire Date:	11/17/1993
Owner ID:	22678
Owner Name:	UNIVERSITY OF TAMPA
Owner Address:	PO BOX 76F
Owner Address2:	Not reported
Owner City,St,Zip:	TAMPA, FL 33603
Contact:	STEVE MAULDIN
Resp Party Phone:	8132536227

WASTEWATER:

Name:	U.T. - G & H S BUILDING
Address:	401 W KENNEDY BLVD
City,State,Zip:	TAMPA, FL
Facility ID:	FLR20BF23
Facility Type:	Construction Generic Dewatering
Status:	Active - Existing, permitted facility/site for which effluent, reclaimed water or wastewater residual discharge into the environment and/or monitoring is taking place.

Map ID
Direction
Distance
Elevation

MAP FINDINGS

Site

Database(s)

EDR ID Number
EPA ID Number

UNIV OF TAMPA (Continued)

U001355568

District Office: TLST
NPDES Permitted Site: Not reported
Environmental Interest: Not reported
Owner Type: Private
Permit Capacity: Not reported
Party Name: Veronique Vorbe, PMTE
Company Name: The Beck Group Inc
RP Address: 220 W 7th Ave, Suite 200
RP Address 2: Not reported
RP City,Stat,Zip: Tampa FL 33602-2012
Telephone: 8132823900
Email: veroniquevorbe@beckgroup.com
Issue Date: 02/17/2017
Effective Date: 02/17/2017
Expiration Date: 02/16/2022
DOC Description: Generic Permit
Latitude Degrees: 27
Latitude Minutes: 56
Latitude Seconds: 50.56
Longitude Degrees: 82
Longitude Minutes: 28
Longitude Seconds: 0.6
Treatment: Not reported
Decode For Fstatus: Active

BB1024 STAR CLEANING CO
NW 910 FRANKLIN
1/2-1 TAMPA, FL
0.544 mi.
2871 ft. Site 37 of 40 in cluster BB

EDR Hist Cleaner 1009210102
N/A

Relative: EDR Hist Cleaner
Lower

Actual: 3 ft.
Year: Name: Type:
1920 STAR CLEANING CO DRY CLEANERS
1920 STAR CLEANING CO G CLEANERS AND DYERS
1920 STAR CLEANING CO DYERS AND CLEANERS
1925 STAR CLEANING CO CLOTHES CLEANERS AND PRESSERS

BF1025 LARKINS WM I
North 1201 E SCOTT
1/2-1 TAMPA, FL
0.544 mi.
2871 ft. Site 2 of 10 in cluster BF

EDR Hist Cleaner 1009205355
N/A

Relative: EDR Hist Cleaner
Higher

Actual: 21 ft.
Year: Name: Type:
1939 LARKINS WM I CLOTHES PRESSERS AND CLEANERS
1944 LARKINS CLEANERS CLEANERS
1949 SCOTT STREET CLEANERS CLEANERS AND DYERS

Map ID
Direction
Distance
Elevation

MAP FINDINGS

EDR ID Number
EPA ID Number

BF1026
North
1/2-1
0.545 mi.
2879 ft.

ENCORE AREA - 1220 E SCOTT
1220 EAST SCOTT STREET
TAMPA, FL 33605

US BROWNFIELDS

1014933363
N/A

Site 3 of 10 in cluster BF

Relative:
Higher

US BROWNFIELDS:

Actual:
22 ft.

Name: ENCORE AREA - 1220 E SCOTT
Address: 1220 EAST SCOTT STREET
City,State,Zip: TAMPA, FL 33605
Recipient Name: Tampa, City of
Grant Type: Assessment
Property Number: Folio No. 192855
Parcel size: .09
Latitude: 27.956571
Longitude: -82.452899
HCM Label: Address Matching-House Number
Map Scale: -
Point of Reference: Entrance Point of a Facility or Station
Highlights: A Phase I ESA completed in January 2012 revealed no RECs associated with the site per ASTM E1527-05. Former Use: Past land use briefly included residential. Historical documentation indicated the property has been primarily undeveloped since the early 1900s.
Datum: North American Datum of 1983
Acres Property ID: 141185
IC Data Access: -
Start Date: -
Redev Completion Date: -
Completed Date: -
Acres Cleaned Up: -
Cleanup Funding: -
Cleanup Funding Source: -
Assessment Funding: 3250
Assessment Funding Source: EPA
Redevelopment Funding: -
Redev. Funding Source: -
Redev. Funding Entity Name: -
Redevelopment Start Date: -
Assessment Funding Entity: US EPA - Brownfields Assessment Cooperative Agreement
Cleanup Funding Entity: -
Grant Type: Hazardous & Petroleum
Accomplishment Type: Phase I Environmental Assessment
Accomplishment Count: Y
Cooperative Agreement Number: 95427709
Start Date: 12/01/2011
Ownership Entity: Government
Completion Date: 01/19/2012
Current Owner: City of Tampa
Did Owner Change: N
Cleanup Required: N
Video Available: N
Photo Available: Y
Institutional Controls Required: N
IC Category Proprietary Controls: -
IC Cat. Info. Devices: -
IC Cat. Gov. Controls: -
IC Cat. Enforcement Permit Tools: -
IC in place date: -
IC in place: N

Map ID
Direction
Distance
Elevation

MAP FINDINGS

Site

Database(s)

EDR ID Number
EPA ID Number

ENCORE AREA - 1220 E SCOTT (Continued)

1014933363

State/tribal program date:	-
State/tribal program ID:	-
State/tribal NFA date:	-
Air cleaned:	-
Asbestos found:	-
Asbestos cleaned:	-
Controlled substance found:	-
Controlled substance cleaned:	-
Drinking water affected:	-
Drinking water cleaned:	-
Groundwater affected:	-
Groundwater cleaned:	-
Lead contaminant found:	-
Lead cleaned up:	-
No media affected:	Not reported
Unknown media affected:	-
Other cleaned up:	-
Other metals found:	-
Other metals cleaned:	-
Other contaminants found:	-
Other contams found description:	-
PAHs found:	-
PAHs cleaned up:	-
PCBs found:	-
PCBs cleaned up:	-
Petro products found:	-
Petro products cleaned:	-
Sediments found:	-
Sediments cleaned:	-
Soil affected:	-
Soil cleaned up:	-
Surface water cleaned:	-
VOCs found:	-
VOCs cleaned:	-
Cleanup other description:	-
Num. of cleanup and re-dev. jobs:	-
Past use greenspace acreage:	-
Past use residential acreage:	.09
Surface Water:	-
Past use commercial acreage:	-
Past use industrial acreage:	-
Future use greenspace acreage:	-
Future use residential acreage:	-
Future use commercial acreage:	-
Future use industrial acreage:	-
Superfund Fed. landowner flag:	-
Arsenic cleaned up:	-
Cadmium cleaned up:	-
Chromium cleaned up:	-
Copper cleaned up:	-
Iron cleaned up:	-
mercury cleaned up:	-
Nickel Cleaned Up:	-
No clean up:	-
Pesticides cleaned up:	-
Selenium cleaned up:	-
SVOCs cleaned up:	-

Map ID
Direction
Distance
Elevation

MAP FINDINGS

Site

Database(s)

EDR ID Number
EPA ID Number

ENCORE AREA - 1220 E SCOTT (Continued)

1014933363

Unknown clean up:	-
Arsenic contaminant found:	-
Cadmium contaminant found:	-
Chromium contaminant found:	-
Copper contaminant found:	-
Iron contaminant found:	-
Mercury contaminant found:	-
Nickel contaminant found:	-
No contaminant found:	-
Pesticides contaminant found:	-
Selenium contaminant found:	-
SVOCs contaminant found:	-
Unknown contaminant found:	-
Future Use: Multistory	-
Media affected Bluiding Material:	-
Media affected indoor air:	-
Building material media cleaned up:	-
Indoor air media cleaned up:	-
Unknown media cleaned up:	-
Past Use: Multistory	Not reported
Property Description:	Past land use briefly included residential. Historical documentation indicated the property has been primarily undeveloped since the early 1900s.
Below Poverty Number:	1012
Below Poverty Percent:	42.95
Meidan Income:	2886
Meidan Income Number:	1326
Meidan Income Percent:	56.28
Vacant Housing Number:	275
Vacant Housing Percent:	18.14
Unemployed Number:	146
Unemployed Percent:	6.2

BD1027 **HILLSBORO GARAGE**
NW **1005 MARION**
1/2-1 **TAMPA, FL**
0.547 mi.
2888 ft. **Site 9 of 26 in cluster BD**

EDR Hist Auto **1009105508**
N/A

Relative: EDR Hist Auto
Higher

Actual:	Year:	Name:	Type:
17 ft.	1925	WEGMAN WM J	AUTOMOBILE REPAIRERS
	1930	HILLSBORO GARAGE	AUTOMOBILE GARAGES
	1930	HILLSBORO GARAGE	AUTOMOBILE REPAIRING

BB1028 **WHITE STAR LAUNDRY**
NW **202-208 CASS**
1/2-1 **TAMPA, FL**
0.548 mi.
2891 ft. **Site 38 of 40 in cluster BB**

EDR Hist Cleaner **1009210711**
N/A

Relative: EDR Hist Cleaner
Lower

Actual:	Year:	Name:	Type:
3 ft.	1920	WHITE STAR LAUNDRY	LAUNDRY & DRY CLEAN

Map ID
Direction
Distance
Elevation

MAP FINDINGS

EDR ID Number
EPA ID Number

BB1029 **UNLIMITED PRINTING & COPYING**
NW **202 E CASS ST**
1/2-1 **TAMPA, FL 33602**
0.548 mi.
2891 ft. **Site 39 of 40 in cluster BB**

RCRA-VSQQ **1000132111**
FINDS **FLD982079873**

Relative:
Lower

Actual:
3 ft.

RCRA-VSQQ:
Date Form Received by Agency: 2012-12-17 00:00:00.0
Handler Name: UNLIMITED PRINTING & COPYING
Handler Address: 202 E CASS ST
Handler City,State,Zip: TAMPA, FL 33602-3804
EPA ID: FLD982079873
Contact Name: SALLIE WILLIAMS
Contact Address: E CASS ST
Contact City,State,Zip: TAMPA, FL 33602-3804
Contact Telephone: 813-273-0240
Contact Fax: 813-224-9269
Contact Email: SALLIE@UNLIMITEDPRINTING.NET
Contact Title: Not reported
EPA Region: 04
Land Type: Private
Federal Waste Generator Description: Conditionally Exempt Small Quantity Generator
Non-Notifier: Not reported
Biennial Report Cycle: Not reported
Accessibility: Not reported
Active Site Indicator: Handler Activities
State District Owner: FL
State District: SW
Mailing Address: E CASS ST
Mailing City,State,Zip: TAMPA, FL 33602-3804
Owner Name: ROBERT DOLAN
Owner Type: Private
Operator Name: SALLIE WILLIAMS
Operator Type: Private
Short-Term Generator Activity: No
Importer Activity: No
Mixed Waste Generator: No
Transporter Activity: No
Transfer Facility Activity: No
Recycler Activity with Storage: No
Small Quantity On-Site Burner Exemption: No
Smelting Melting and Refining Furnace Exemption: No
Underground Injection Control: No
Off-Site Waste Receipt: No
Universal Waste Indicator: No
Universal Waste Destination Facility: No
Federal Universal Waste: No
Active Site Fed-Reg Treatment Storage and Disposal Facility: Not reported
Active Site Converter Treatment storage and Disposal Facility: Not reported
Active Site State-Reg Treatment Storage and Disposal Facility: Not reported
Active Site State-Reg Handler: ---
Federal Facility Indicator: Not reported
Hazardous Secondary Material Indicator: NN
Sub-Part K Indicator: Not reported
Commercial TSD Indicator: No
Treatment Storage and Disposal Type: Not reported
2018 GPRA Permit Baseline: Not on the Baseline
2018 GPRA Renewals Baseline: Not on the Baseline
Permit Renewals Workload Universe: Not reported

Map ID
Direction
Distance
Elevation

MAP FINDINGS

Site

Database(s)

EDR ID Number
EPA ID Number

UNLIMITED PRINTING & COPYING (Continued)

1000132111

Permit Workload Universe:	Not reported
Permit Progress Universe:	Not reported
Post-Closure Workload Universe:	Not reported
Closure Workload Universe:	Not reported
202 GPRA Corrective Action Baseline:	No
Corrective Action Workload Universe:	No
Subject to Corrective Action Universe:	No
Non-TSDFs Where RCRA CA has Been Imposed Universe:	No
TSDFs Potentially Subject to CA Under 3004 (u)/(v) Universe:	No
TSDFs Only Subject to CA under Discretionary Auth Universe:	No
Corrective Action Priority Ranking:	No NCAPS ranking
Environmental Control Indicator:	No
Institutional Control Indicator:	No
Human Exposure Controls Indicator:	N/A
Groundwater Controls Indicator:	N/A
Operating TSDF Universe:	Not reported
Full Enforcement Universe:	Not reported
Significant Non-Complier Universe:	No
Unaddressed Significant Non-Complier Universe:	No
Addressed Significant Non-Complier Universe:	No
Significant Non-Complier With a Compliance Schedule Universe:	No
Financial Assurance Required:	Not reported
Handler Date of Last Change:	2014-12-12 15:37:55.0
Recognized Trader-Importer:	No
Recognized Trader-Exporter:	No
Importer of Spent Lead Acid Batteries:	No
Exporter of Spent Lead Acid Batteries:	No
Recycler Activity Without Storage:	Not reported
Manifest Broker:	Not reported
Sub-Part P Indicator:	No

Hazardous Waste Summary:

Waste Code:	D001
Waste Description:	IGNITABLE WASTE
Waste Code:	D002
Waste Description:	CORROSIVE WASTE

Handler - Owner Operator:

Owner/Operator Indicator:	Owner
Owner/Operator Name:	ROBERT DOLAN
Legal Status:	Private
Date Became Current:	1997-01-09 00:00:00.
Date Ended Current:	Not reported
Owner/Operator Address:	202 E CASS ST
Owner/Operator City,State,Zip:	TAMPA, FL 33602-3804
Owner/Operator Telephone:	Not reported
Owner/Operator Telephone Ext:	Not reported
Owner/Operator Fax:	Not reported
Owner/Operator Email:	Not reported
Owner/Operator Indicator:	Operator
Owner/Operator Name:	UNLIMITED PRINTING & COPYING
Legal Status:	Private
Date Became Current:	2012-12-17 00:00:00.

Map ID
Direction
Distance
Elevation

MAP FINDINGS

Site

Database(s)

EDR ID Number
EPA ID Number

UNLIMITED PRINTING & COPYING (Continued)

1000132111

Date Ended Current:	Not reported
Owner/Operator Address:	202 E CASS ST
Owner/Operator City,State,Zip:	TAMPA, FL 33602-3804
Owner/Operator Telephone:	813-273-0240
Owner/Operator Telephone Ext:	Not reported
Owner/Operator Fax:	Not reported
Owner/Operator Email:	Not reported
Owner/Operator Indicator:	Operator
Owner/Operator Name:	SALLIE WILLIAMS
Legal Status:	Private
Date Became Current:	2012-12-17 00:00:00.
Date Ended Current:	Not reported
Owner/Operator Address:	202 E CASS ST
Owner/Operator City,State,Zip:	TAMPA, FL 33602-3804
Owner/Operator Telephone:	813-273-0240
Owner/Operator Telephone Ext:	Not reported
Owner/Operator Fax:	Not reported
Owner/Operator Email:	Not reported
Owner/Operator Indicator:	Operator
Owner/Operator Name:	UNLIMITED PRINTING & COPYING
Legal Status:	Private
Date Became Current:	2012-12-17 00:00:00.
Date Ended Current:	Not reported
Owner/Operator Address:	202 E CASS ST
Owner/Operator City,State,Zip:	TAMPA, FL 33602-3804
Owner/Operator Telephone:	813-273-0240
Owner/Operator Telephone Ext:	Not reported
Owner/Operator Fax:	Not reported
Owner/Operator Email:	Not reported
Owner/Operator Indicator:	Owner
Owner/Operator Name:	DOLAN ROBERT
Legal Status:	Private
Date Became Current:	1997-01-09 00:00:00.
Date Ended Current:	Not reported
Owner/Operator Address:	202 E CASS ST
Owner/Operator City,State,Zip:	TAMPA, FL 33602-3804
Owner/Operator Telephone:	Not reported
Owner/Operator Telephone Ext:	Not reported
Owner/Operator Fax:	Not reported
Owner/Operator Email:	Not reported
Owner/Operator Indicator:	Owner
Owner/Operator Name:	ROBERT DOLAN
Legal Status:	Private
Date Became Current:	1997-01-09 00:00:00.
Date Ended Current:	Not reported
Owner/Operator Address:	202 E CASS ST
Owner/Operator City,State,Zip:	TAMPA, FL 33602-3804
Owner/Operator Telephone:	Not reported
Owner/Operator Telephone Ext:	Not reported
Owner/Operator Fax:	Not reported
Owner/Operator Email:	Not reported
Owner/Operator Indicator:	Operator

Map ID
Direction
Distance
Elevation

MAP FINDINGS

Site

Database(s)

EDR ID Number
EPA ID Number

UNLIMITED PRINTING & COPYING (Continued)

1000132111

Owner/Operator Name: SALLIE WILLIAMS
Legal Status: Private
Date Became Current: 2012-12-17 00:00:00.
Date Ended Current: Not reported
Owner/Operator Address: 202 E CASS ST
Owner/Operator City,State,Zip: TAMPA, FL 33602-3804
Owner/Operator Telephone: 813-273-0240
Owner/Operator Telephone Ext: Not reported
Owner/Operator Fax: Not reported
Owner/Operator Email: Not reported

Historic Generators:

Receive Date: 2012-12-17 00:00:00.0
Handler Name: UNLIMITED PRINTING & COPYING
Federal Waste Generator Description: Conditionally Exempt Small Quantity Generator
State District Owner: FL
Large Quantity Handler of Universal Waste: No
Recognized Trader Importer: No
Recognized Trader Exporter: No
Spent Lead Acid Battery Importer: No
Spent Lead Acid Battery Exporter: No
Current Record: Yes
Non Storage Recycler Activity: Not reported
Electronic Manifest Broker: Not reported

Receive Date: 1989-05-04 00:00:00.0
Handler Name: UNLIMITED PRINTING & COPYING
Federal Waste Generator Description: Small Quantity Generator
State District Owner: FL
Large Quantity Handler of Universal Waste: No
Recognized Trader Importer: No
Recognized Trader Exporter: No
Spent Lead Acid Battery Importer: No
Spent Lead Acid Battery Exporter: No
Current Record: No
Non Storage Recycler Activity: Not reported
Electronic Manifest Broker: Not reported

List of NAICS Codes and Descriptions:

NAICS Code: 323111
NAICS Description: COMMERCIAL GRAVURE PRINTING

Facility Has Received Notices of Violation:

Found Violation: No
Agency Which Determined Violation: Not reported
Violation Short Description: Not reported
Date Violation was Determined: Not reported
Actual Return to Compliance Date: Not reported
Return to Compliance Qualifier: Not reported
Violation Responsible Agency: Not reported
Scheduled Compliance Date: Not reported
Enforcement Identifier: Not reported
Date of Enforcement Action: Not reported
Enforcement Responsible Agency: Not reported
Enforcement Docket Number: Not reported
Enforcement Attorney: Not reported

Map ID
Direction
Distance
Elevation

MAP FINDINGS

Site

Database(s)

EDR ID Number
EPA ID Number

UNLIMITED PRINTING & COPYING (Continued)

1000132111

Corrective Action Component:	Not reported
Appeal Initiated Date:	Not reported
Appeal Resolution Date:	Not reported
Disposition Status Date:	Not reported
Disposition Status:	Not reported
Disposition Status Description:	Not reported
Consent/Final Order Sequence Number:	Not reported
Consent/Final Order Respondent Name:	Not reported
Consent/Final Order Lead Agency:	Not reported
Enforcement Type:	Not reported
Enforcement Responsible Person:	Not reported
Enforcement Responsible Sub-Organization:	Not reported
SEP Sequence Number:	Not reported
SEP Expenditure Amount:	Not reported
SEP Scheduled Completion Date:	Not reported
SEP Actual Date:	Not reported
SEP Defaulted Date:	Not reported
SEP Type:	Not reported
SEP Type Description:	Not reported
Proposed Amount:	Not reported
Final Monetary Amount:	Not reported
Paid Amount:	Not reported
Final Count:	Not reported
Final Amount:	Not reported

Evaluation Action Summary:

Evaluation Date:	2012-12-14 00:00:00.0
Evaluation Responsible Agency:	State
Found Violation:	No
Evaluation Type Description:	COMPLIANCE EVALUATION INSPECTION ON-SITE
Evaluation Responsible Person Identifier:	E2K
Evaluation Responsible Sub-Organization:	SW
Actual Return to Compliance Date:	Not reported
Scheduled Compliance Date:	Not reported
Date of Request:	Not reported
Date Response Received:	Not reported
Request Agency:	Not reported
Former Citation:	Not reported

FINDS:

Registry ID: 110002556332

Click Here:

Environmental Interest/Information System:

Florida Environmental System Today Application (FIESTA) Data Maintenance (FDM) system maintains entity, environmental interest and affiliation data for the State of Florida.

[Click this hyperlink](#) while viewing on your computer to access additional FINDS: detail in the EDR Site Report.

Map ID
Direction
Distance
Elevation

MAP FINDINGS

EDR ID Number
EPA ID Number

BC1030 **TECO S&S CRAFTSMAN BUILDING**
NNE **1307 E 2ND AVE**
1/2-1 **TAMPA, FL 33605**
0.548 mi.
2891 ft. **Site 14 of 15 in cluster BC**

RCRA-VSQG **1024878988**
 FLT180087595

Relative:
Higher

Actual:
9 ft.

RCRA-VSQG:
Date Form Received by Agency: 2018-04-23 00:00:00.0
Handler Name: TECO S&S CRAFTSMAN BUILDING
Handler Address: 1307 E 2ND AVE
Handler City,State,Zip: TAMPA, FL 33605-5001
EPA ID: FLT180087595
Contact Name: STANLEY M KROH
Contact Address: 702 N FRANKLIN ST
Contact City,State,Zip: TAMPA, FL 33602-4429
Contact Telephone: 813-228-4257
Contact Fax: Not reported
Contact Email: Not reported
Contact Title: MANAGER LAND AND STEWARSHIP PROGRAMS
EPA Region: 04
Land Type: Private
Federal Waste Generator Description: Conditionally Exempt Small Quantity Generator
Non-Notifier: Not reported
Biennial Report Cycle: Not reported
Accessibility: Not reported
Active Site Indicator: Handler Activities
State District Owner: FL
State District: SW
Mailing Address: 702 N FRANKLIN ST
Mailing City,State,Zip: TAMPA, FL 33602-4429
Owner Name: Not reported
Owner Type: Not reported
Operator Name: Not reported
Operator Type: Not reported
Short-Term Generator Activity: Yes
Importer Activity: No
Mixed Waste Generator: No
Transporter Activity: No
Transfer Facility Activity: No
Recycler Activity with Storage: No
Small Quantity On-Site Burner Exemption: No
Smelting Melting and Refining Furnace Exemption: No
Underground Injection Control: No
Off-Site Waste Receipt: No
Universal Waste Indicator: No
Universal Waste Destination Facility: No
Federal Universal Waste: No
Active Site Fed-Reg Treatment Storage and Disposal Facility: Not reported
Active Site Converter Treatment storage and Disposal Facility: Not reported
Active Site State-Reg Treatment Storage and Disposal Facility: Not reported
Active Site State-Reg Handler: ---
Federal Facility Indicator: Not reported
Hazardous Secondary Material Indicator: NN
Sub-Part K Indicator: Not reported
Commercial TSD Indicator: No
Treatment Storage and Disposal Type: Not reported
2018 GPRA Permit Baseline: Not on the Baseline
2018 GPRA Renewals Baseline: Not on the Baseline
Permit Renewals Workload Universe: Not reported

Map ID
Direction
Distance
Elevation

MAP FINDINGS

Site

Database(s)

EDR ID Number
EPA ID Number

TECO S&S CRAFTSMAN BUILDING (Continued)

1024878988

Permit Workload Universe:	Not reported
Permit Progress Universe:	Not reported
Post-Closure Workload Universe:	Not reported
Closure Workload Universe:	Not reported
202 GPRA Corrective Action Baseline:	No
Corrective Action Workload Universe:	No
Subject to Corrective Action Universe:	No
Non-TSDFs Where RCRA CA has Been Imposed Universe:	No
TSDFs Potentially Subject to CA Under 3004 (u)/(v) Universe:	No
TSDFs Only Subject to CA under Discretionary Auth Universe:	No
Corrective Action Priority Ranking:	No NCAPS ranking
Environmental Control Indicator:	No
Institutional Control Indicator:	No
Human Exposure Controls Indicator:	N/A
Groundwater Controls Indicator:	N/A
Operating TSDF Universe:	Not reported
Full Enforcement Universe:	Not reported
Significant Non-Complier Universe:	No
Unaddressed Significant Non-Complier Universe:	No
Addressed Significant Non-Complier Universe:	No
Significant Non-Complier With a Compliance Schedule Universe:	No
Financial Assurance Required:	Not reported
Handler Date of Last Change:	2019-02-25 10:04:13.0
Recognized Trader-Importer:	No
Recognized Trader-Exporter:	No
Importer of Spent Lead Acid Batteries:	No
Exporter of Spent Lead Acid Batteries:	No
Recycler Activity Without Storage:	No
Manifest Broker:	No
Sub-Part P Indicator:	No

Historic Generators:

Receive Date:	2018-04-23 00:00:00.0
Handler Name:	TECO S&S CRAFTSMAN BUILDING
Federal Waste Generator Description:	Conditionally Exempt Small Quantity Generator
State District Owner:	FL
Large Quantity Handler of Universal Waste:	No
Recognized Trader Importer:	No
Recognized Trader Exporter:	No
Spent Lead Acid Battery Importer:	No
Spent Lead Acid Battery Exporter:	No
Current Record:	Yes
Non Storage Recycler Activity:	Not reported
Electronic Manifest Broker:	Not reported

List of NAICS Codes and Descriptions:

NAICS Codes:	No NAICS Codes Found
--------------	----------------------

Facility Has Received Notices of Violations:

Violations:	No Violations Found
-------------	---------------------

Evaluation Action Summary:

Evaluations:	No Evaluations Found
--------------	----------------------

Map ID
Direction
Distance
Elevation

MAP FINDINGS

EDR ID Number
EPA ID Number

	Site	Database(s)	EDR ID Number EPA ID Number
BC1031 NNE 1/2-1 0.548 mi. 2891 ft.	S & S CRAFTSMAN 1307 E 2ND AVE TAMPA, FL 33605 Site 15 of 15 in cluster BC	RCRA-VSQG	1014471482 FLTMP9304485
Relative: Higher	RCRA-VSQG:		
Actual: 9 ft.	Date Form Received by Agency:	1993-11-09 00:00:00.0	
	Handler Name:	S & S CRAFTSMAN	
	Handler Address:	1307 E 2ND AVE	
	Handler City,State,Zip:	TAMPA, FL 33605-5001	
	EPA ID:	FLTMP9304485	
	Contact Name:	Not reported	
	Contact Address:	Not reported	
	Contact City,State,Zip:	Not reported	
	Contact Telephone:	Not reported	
	Contact Fax:	Not reported	
	Contact Email:	Not reported	
	Contact Title:	Not reported	
	EPA Region:	04	
	Land Type:	Other	
	Federal Waste Generator Description:	Conditionally Exempt Small Quantity Generator	
	Non-Notifier:	Not reported	
	Biennial Report Cycle:	Not reported	
	Accessibility:	Not reported	
	Active Site Indicator:	Handler Activities	
	State District Owner:	FL	
	State District:	SW	
	Mailing Address:	Not reported	
	Mailing City,State,Zip:	Not reported	
	Owner Name:	Not reported	
	Owner Type:	Not reported	
	Operator Name:	Not reported	
	Operator Type:	Not reported	
	Short-Term Generator Activity:	Yes	
	Importer Activity:	No	
	Mixed Waste Generator:	No	
	Transporter Activity:	No	
	Transfer Facility Activity:	No	
	Recycler Activity with Storage:	No	
	Small Quantity On-Site Burner Exemption:	No	
	Smelting Melting and Refining Furnace Exemption:	No	
	Underground Injection Control:	No	
	Off-Site Waste Receipt:	No	
	Universal Waste Indicator:	No	
	Universal Waste Destination Facility:	No	
	Federal Universal Waste:	No	
	Active Site Fed-Reg Treatment Storage and Disposal Facility:	Not reported	
	Active Site Converter Treatment storage and Disposal Facility:	Not reported	
	Active Site State-Reg Treatment Storage and Disposal Facility:	Not reported	
	Active Site State-Reg Handler:	---	
	Federal Facility Indicator:	Not reported	
	Hazardous Secondary Material Indicator:	NN	
	Sub-Part K Indicator:	Not reported	
	Commercial TSD Indicator:	No	
	Treatment Storage and Disposal Type:	Not reported	
	2018 GPRA Permit Baseline:	Not on the Baseline	
	2018 GPRA Renewals Baseline:	Not on the Baseline	
	Permit Renewals Workload Universe:	Not reported	

Map ID
Direction
Distance
Elevation

MAP FINDINGS

Site

Database(s)

EDR ID Number
EPA ID Number

S & S CRAFTSMAN (Continued)

1014471482

Permit Workload Universe:	Not reported
Permit Progress Universe:	Not reported
Post-Closure Workload Universe:	Not reported
Closure Workload Universe:	Not reported
202 GPRA Corrective Action Baseline:	No
Corrective Action Workload Universe:	No
Subject to Corrective Action Universe:	No
Non-TSDFs Where RCRA CA has Been Imposed Universe:	No
TSDFs Potentially Subject to CA Under 3004 (u)/(v) Universe:	No
TSDFs Only Subject to CA under Discretionary Auth Universe:	No
Corrective Action Priority Ranking:	No NCAPS ranking
Environmental Control Indicator:	No
Institutional Control Indicator:	No
Human Exposure Controls Indicator:	N/A
Groundwater Controls Indicator:	N/A
Operating TSDF Universe:	Not reported
Full Enforcement Universe:	Not reported
Significant Non-Complier Universe:	No
Unaddressed Significant Non-Complier Universe:	No
Addressed Significant Non-Complier Universe:	No
Significant Non-Complier With a Compliance Schedule Universe:	No
Financial Assurance Required:	Not reported
Handler Date of Last Change:	2011-06-23 16:56:54.0
Recognized Trader-Importer:	No
Recognized Trader-Exporter:	No
Importer of Spent Lead Acid Batteries:	No
Exporter of Spent Lead Acid Batteries:	No
Recycler Activity Without Storage:	Not reported
Manifest Broker:	Not reported
Sub-Part P Indicator:	No

Historic Generators:

Receive Date:	1993-11-09 00:00:00.0
Handler Name:	S & S CRAFTSMAN
Federal Waste Generator Description:	Conditionally Exempt Small Quantity Generator
State District Owner:	FL
Large Quantity Handler of Universal Waste:	No
Recognized Trader Importer:	No
Recognized Trader Exporter:	No
Spent Lead Acid Battery Importer:	No
Spent Lead Acid Battery Exporter:	No
Current Record:	Yes
Non Storage Recycler Activity:	Not reported
Electronic Manifest Broker:	Not reported

List of NAICS Codes and Descriptions:

NAICS Codes:	No NAICS Codes Found
--------------	----------------------

Facility Has Received Notices of Violations:

Violations:	No Violations Found
-------------	---------------------

Evaluation Action Summary:

Evaluations:	No Evaluations Found
--------------	----------------------

Map ID
Direction
Distance
Elevation

MAP FINDINGS

Site

Database(s)

EDR ID Number
EPA ID Number

BK1032
ENE
1/2-1
0.548 mi.
2894 ft.
BUCKEYE TERMINALS LLC
504 N 19TH ST
TAMPA, FL 33605
Site 1 of 9 in cluster BK

FL UST
FL Financial Assurance
U004311416
N/A

Relative:
Lower

UST:

Actual:
4 ft.

Facility Id: 9100107
Facility Status: OPEN
Type Description: Bulk Product Terminal Facility
Facility Phone: 8132483994
Region: STATE
Positioning Method: AGPS
Lat/Long (dms): 27 57 12 / 82 26 32

Owner:

Owner Id: 71660
Owner Name: BUCKEYE TERMINALS LLC
Owner Address: 504 N 19TH ST
Owner Address 2: Not reported
Owner City,St,Zip: TAMPA, FL 33605
Owner Contact: JOHN RYAN
Owner Phone: 8132483994

Tank Info:

Name: BUCKEYE TERMINALS LLC
Address: 504 N 19TH ST
City: TAMPA
Zip: 33605
Tank Id: 6
Status: Removed
Status Date: 11/30/1989
Install Date: 7/1/1982
Substance: Unleaded gas
Content Description: Unleaded Gas
Gallons: 250
Vessel Indicator: TANK
Tank Location: UNDERGROUND
DEP Contractor: P

Name: BUCKEYE TERMINALS LLC
Address: 504 N 19TH ST
City: TAMPA
Zip: 33605
Tank Id: 7
Status: Removed
Status Date: 11/30/1989
Install Date: 7/1/1978
Substance: Z
Content Description: Other Non Regulated
Gallons: 6000
Vessel Indicator: TANK
Tank Location: UNDERGROUND
DEP Contractor: P

Name: BUCKEYE TERMINALS LLC
Address: 504 N 19TH ST
City: TAMPA
Zip: 33605

Map ID
Direction
Distance
Elevation

MAP FINDINGS

Site

Database(s)

EDR ID Number
EPA ID Number

BUCKEYE TERMINALS LLC (Continued)

U004311416

Tank Id: 8
Status: Removed
Status Date: 11/30/1989
Install Date: 7/1/1955
Substance: Unleaded gas
Content Description: Unleaded Gas
Gallons: 550
Vessel Indicator: TANK
Tank Location: UNDERGROUND
DEP Contractor: P

Name: BUCKEYE TERMINALS LLC
Address: 504 N 19TH ST
City: TAMPA
Zip: 33605
Tank Id: 9
Status: Removed
Status Date: 11/30/1989
Install Date: 7/1/1973
Substance: Vehicular diesel
Content Description: Vehicular Diesel
Gallons: 4000
Vessel Indicator: TANK
Tank Location: UNDERGROUND
DEP Contractor: P

[Click here for Florida Oculus:](#)

FL Financial Assurance 3:

Name: BUCKEYE TERMINALS LLC
Address: 504 N 19TH ST
City,State,Zip: TAMPA, FL 33605
Region: 3
Facility ID: 9100107
Facility Phone: 8132483994
Facility Status: OPEN
Facility Type: T
Type Description: Bulk Product Terminal Facility
DEP CO: P
Financial Responsibility: INSURANCE
Insurance Company: IRONSHORE SPECIALTY INSURANCE CO
Effective Date: 05/01/2014
Expire Date: 05/01/2015
Owner ID: 71660
Owner Name: BUCKEYE TERMINALS LLC
Owner Address: 504 N 19TH ST
Owner Address2: Not reported
Owner City,St,Zip: TAMPA, FL 33605
Contact: JOHN RYAN
Resp Party Phone: 8132483994

Name: BUCKEYE TERMINALS LLC
Address: 504 N 19TH ST
City,State,Zip: TAMPA, FL 33605
Region: 3
Facility ID: 9100107

Map ID
Direction
Distance
Elevation

MAP FINDINGS

Site

Database(s)

EDR ID Number
EPA ID Number

BUCKEYE TERMINALS LLC (Continued)

U004311416

Facility Phone: 8132483994
Facility Status: OPEN
Facility Type: T
Type Description: Bulk Product Terminal Facility
DEP CO: P
Financial Responsibility: INSURANCE
Insurance Company: IRONSHORE SPECIALTY INSURANCE CO
Effective Date: 05/01/2018
Expire Date: 05/01/2019
Owner ID: 71660
Owner Name: BUCKEYE TERMINALS LLC
Owner Address: 504 N 19TH ST
Owner Address2: Not reported
Owner City,St,Zip: TAMPA, FL 33605
Contact: JOHN RYAN
Resp Party Phone: 8132483994

Name: BUCKEYE TERMINALS LLC
Address: 504 N 19TH ST
City,State,Zip: TAMPA, FL 33605
Region: 3
Facility ID: 9100107
Facility Phone: 8132483994
Facility Status: OPEN
Facility Type: T
Type Description: Bulk Product Terminal Facility
DEP CO: P
Financial Responsibility: INSURANCE
Insurance Company: IRONSHORE SPECIALTY INSURANCE CO
Effective Date: 05/01/2019
Expire Date: 05/01/2020
Owner ID: 71660
Owner Name: BUCKEYE TERMINALS LLC
Owner Address: 504 N 19TH ST
Owner Address2: Not reported
Owner City,St,Zip: TAMPA, FL 33605
Contact: JOHN RYAN
Resp Party Phone: 8132483994

Name: BUCKEYE TERMINALS LLC
Address: 504 N 19TH ST
City,State,Zip: TAMPA, FL 33605
Region: 3
Facility ID: 9100107
Facility Phone: 8132483994
Facility Status: OPEN
Facility Type: T
Type Description: Bulk Product Terminal Facility
DEP CO: P
Financial Responsibility: INSURANCE
Insurance Company: IRONSHORE SPECIALTY INSURANCE CO
Effective Date: 05/01/2020
Expire Date: 05/01/2021
Owner ID: 71660
Owner Name: BUCKEYE TERMINALS LLC
Owner Address: 504 N 19TH ST
Owner Address2: Not reported

Map ID
Direction
Distance
Elevation

MAP FINDINGS

Site

Database(s)

EDR ID Number
EPA ID Number

BUCKEYE TERMINALS LLC (Continued)

U004311416

Owner City,St,Zip: TAMPA, FL 33605
Contact: JOHN RYAN
Resp Party Phone: 8132483994

Name: BUCKEYE TERMINALS LLC
Address: 504 N 19TH ST
City,State,Zip: TAMPA, FL 33605
Region: 3
Facility ID: 9100107
Facility Phone: 8132483994
Facility Status: OPEN
Facility Type: T
Type Description: Bulk Product Terminal Facility
DEP CO: P
Financial Responsibility: INSURANCE
Insurance Company: IRONSHORE SPECIALTY INSURANCE CO
Effective Date: 09/30/2009
Expire Date: 09/30/2014
Owner ID: 71660
Owner Name: BUCKEYE TERMINALS LLC
Owner Address: 504 N 19TH ST
Owner Address2: Not reported
Owner City,St,Zip: TAMPA, FL 33605
Contact: JOHN RYAN
Resp Party Phone: 8132483994

Name: BUCKEYE TERMINALS LLC
Address: 504 N 19TH ST
City,State,Zip: TAMPA, FL 33605
Region: 3
Facility ID: 9100107
Facility Phone: 8132483994
Facility Status: OPEN
Facility Type: T
Type Description: Bulk Product Terminal Facility
DEP CO: P
Financial Responsibility: INSURANCE
Insurance Company: IRONSHORE SPECIALTY INSURANCE CO
Effective Date: 09/30/2014
Expire Date: 05/01/2018
Owner ID: 71660
Owner Name: BUCKEYE TERMINALS LLC
Owner Address: 504 N 19TH ST
Owner Address2: Not reported
Owner City,St,Zip: TAMPA, FL 33605
Contact: JOHN RYAN
Resp Party Phone: 8132483994

Name: BUCKEYE TERMINALS LLC
Address: 504 N 19TH ST
City,State,Zip: TAMPA, FL 33605
Region: 3
Facility ID: 9100107
Facility Phone: 8132483994
Facility Status: OPEN
Facility Type: T
Type Description: Bulk Product Terminal Facility

Map ID
Direction
Distance
Elevation

MAP FINDINGS

Site

Database(s)

EDR ID Number
EPA ID Number

BUCKEYE TERMINALS LLC (Continued)

U004311416

DEP CO: P
Financial Responsibility: SELF-INSURANCE - LETTER FROM CHIEF FINANCIAL OFFIC
Insurance Company: Not reported
Effective Date: 04/29/1999
Expire Date: 04/29/2000
Owner ID: 71660
Owner Name: BUCKEYE TERMINALS LLC
Owner Address: 504 N 19TH ST
Owner Address2: Not reported
Owner City,St,Zip: TAMPA, FL 33605
Contact: JOHN RYAN
Resp Party Phone: 8132483994

Name: BUCKEYE TERMINALS LLC
Address: 504 N 19TH ST
City,State,Zip: TAMPA, FL 33605
Region: 3
Facility ID: 9100107
Facility Phone: 8132483994
Facility Status: OPEN
Facility Type: T
Type Description: Bulk Product Terminal Facility
DEP CO: P
Financial Responsibility: SELF-INSURANCE - LETTER FROM CHIEF FINANCIAL OFFIC
Insurance Company: Not reported
Effective Date: 04/29/2010
Expire Date: 04/30/2011
Owner ID: 71660
Owner Name: BUCKEYE TERMINALS LLC
Owner Address: 504 N 19TH ST
Owner Address2: Not reported
Owner City,St,Zip: TAMPA, FL 33605
Contact: JOHN RYAN
Resp Party Phone: 8132483994

Name: BUCKEYE TERMINALS LLC
Address: 504 N 19TH ST
City,State,Zip: TAMPA, FL 33605
Region: 3
Facility ID: 9100107
Facility Phone: 8132483994
Facility Status: OPEN
Facility Type: T
Type Description: Bulk Product Terminal Facility
DEP CO: P
Financial Responsibility: SELF-INSURANCE - LETTER FROM CHIEF FINANCIAL OFFIC
Insurance Company: Not reported
Effective Date: 04/30/2009
Expire Date: 04/29/2010
Owner ID: 71660
Owner Name: BUCKEYE TERMINALS LLC
Owner Address: 504 N 19TH ST
Owner Address2: Not reported
Owner City,St,Zip: TAMPA, FL 33605
Contact: JOHN RYAN
Resp Party Phone: 8132483994

Map ID
Direction
Distance
Elevation

MAP FINDINGS

EDR ID Number
EPA ID Number

BK1033 **TAMPA TERMINAL** **FUELS PROGRAM** **1016154334**
ENE **504 N 19TH ST** **N/A**
1/2-1 **TAMPA, FL 33605**
0.548 mi.
2894 ft. **Site 2 of 9 in cluster BK**

Relative: FUELS PROGRAM:
Lower Name: TAMPA TERMINAL
Address: 504 N 19TH ST
Address 2: Not reported
City,State,Zip: TAMPA, FL 33605
Program Type: Gasoline, Renewable Fuel Standard, Diesel
Company Seq. ID: 5005
Business Activity: Oxygenate Blender, Non-Renewable Fuels Importer, PADD Importer, Refiner, PADD Importer (Renewable Fuel Importer), Renewable Fuels Importer, Renewable Fuel Producer, Truck Loading Terminal/Locomotive Marker Facility, Pipeline/Pass-Through Terminal, Mobile Facility

Company Name: HESS CORPORATION
Company Address: 1501 McKinney
Houston, TX 77010

Facility ID: 08004
Facility Type: Gas/Ethanol
Facility Activity: Refinery
Subject to 80.1403: Not reported
Fuel Only For Off Road: Yes
Fuel Created: Not reported
D Code: Not reported
OTAQ Program ID: OTAQREG10024922

BK1034 **BUCKEYE TERMINALS, LLC - TAMPA NORTH TERMINAL** **RCRA-SQG** **1000699140**
ENE **504 N 19TH ST** **ICIS** **FLD088776588**
1/2-1 **TAMPA, FL 33605** **US AIRS**
0.548 mi. **NJ MANIFEST**
2894 ft. **Site 3 of 9 in cluster BK**

Relative: RCRA-SQG:
Lower Date Form Received by Agency: 2015-08-26 00:00:00.0
Actual: Handler Name: BUCKEYE TERMINALS, LLC - TAMPA NORTH TERMINAL
4 ft. Handler Address: 504 N 19TH ST
Handler City,State,Zip: TAMPA, FL 33605-6006
EPA ID: FLD088776588
Contact Name: MURPHY RADFORD
Contact Address: 2617 ZOO PKWY
Contact City,State,Zip: JACKSONVILLE, FL 32226-2719
Contact Telephone: 904-347-9066
Contact Fax: Not reported
Contact Email: RMURPHY@BUCKEYE.COM
Contact Title: HSSE SPECIALIST II
EPA Region: 04
Land Type: Private
Federal Waste Generator Description: Small Quantity Generator
Non-Notifier: Not reported
Biennial Report Cycle: Not reported
Accessibility: Not reported
Active Site Indicator: Handler Activities
State District Owner: FL
State District: SW
Mailing Address: 504 N 19TH ST
Mailing City,State,Zip: TAMPA, FL 33605-6006

Map ID
Direction
Distance
Elevation

MAP FINDINGS

Site

Database(s)

EDR ID Number
EPA ID Number

BUCKEYE TERMINALS, LLC - TAMPA NORTH TERMINAL (Continued)

1000699140

Owner Name:	JOHN MYERS
Owner Type:	Private
Operator Name:	HESS CORPORATION
Operator Type:	Private
Short-Term Generator Activity:	No
Importer Activity:	No
Mixed Waste Generator:	No
Transporter Activity:	No
Transfer Facility Activity:	No
Recycler Activity with Storage:	No
Small Quantity On-Site Burner Exemption:	No
Smelting Melting and Refining Furnace Exemption:	No
Underground Injection Control:	No
Off-Site Waste Receipt:	No
Universal Waste Indicator:	No
Universal Waste Destination Facility:	No
Federal Universal Waste:	No
Active Site Fed-Reg Treatment Storage and Disposal Facility:	Not reported
Active Site Converter Treatment storage and Disposal Facility:	Not reported
Active Site State-Reg Treatment Storage and Disposal Facility:	Not reported
Active Site State-Reg Handler:	---
Federal Facility Indicator:	Not reported
Hazardous Secondary Material Indicator:	NN
Sub-Part K Indicator:	Not reported
Commercial TSD Indicator:	No
Treatment Storage and Disposal Type:	Not reported
2018 GPRA Permit Baseline:	Not on the Baseline
2018 GPRA Renewals Baseline:	Not on the Baseline
Permit Renewals Workload Universe:	Not reported
Permit Workload Universe:	Not reported
Permit Progress Universe:	Not reported
Post-Closure Workload Universe:	Not reported
Closure Workload Universe:	Not reported
202 GPRA Corrective Action Baseline:	No
Corrective Action Workload Universe:	No
Subject to Corrective Action Universe:	No
Non-TSDFs Where RCRA CA has Been Imposed Universe:	No
TSDFs Potentially Subject to CA Under 3004 (u)/(v) Universe:	No
TSDFs Only Subject to CA under Discretionary Auth Universe:	No
Corrective Action Priority Ranking:	No NCAPS ranking
Environmental Control Indicator:	No
Institutional Control Indicator:	No
Human Exposure Controls Indicator:	N/A
Groundwater Controls Indicator:	N/A
Operating TSDF Universe:	Not reported
Full Enforcement Universe:	Not reported
Significant Non-Complier Universe:	No
Unaddressed Significant Non-Complier Universe:	No
Addressed Significant Non-Complier Universe:	No
Significant Non-Complier With a Compliance Schedule Universe:	No
Financial Assurance Required:	Not reported
Handler Date of Last Change:	2017-01-17 18:59:51.0
Recognized Trader-Importer:	No
Recognized Trader-Exporter:	No
Importer of Spent Lead Acid Batteries:	No
Exporter of Spent Lead Acid Batteries:	No
Recycler Activity Without Storage:	Not reported

Map ID
Direction
Distance
Elevation

MAP FINDINGS

Site

Database(s)

EDR ID Number
EPA ID Number

BUCKEYE TERMINALS, LLC - TAMPA NORTH TERMINAL (Continued)

1000699140

Manifest Broker: Not reported
Sub-Part P Indicator: No

Biennial: List of Years

Year: 2009

[Click Here for Biennial Reporting System Data:](#)

Year: 2007

[Click Here for Biennial Reporting System Data:](#)

Hazardous Waste Summary:

Waste Code: D001
Waste Description: IGNITABLE WASTE

Waste Code: D002
Waste Description: CORROSIVE WASTE

Waste Code: D008
Waste Description: LEAD

Waste Code: D018
Waste Description: BENZENE

Waste Code: D035
Waste Description: METHYL ETHYL KETONE

Waste Code: F003
Waste Description: THE FOLLOWING SPENT NONHALOGENATED SOLVENTS: XYLENE, ACETONE, ETHYL ACETATE, ETHYL BENZENE, ETHYL ETHER, METHYL ISOBUTYL KETONE, N-BUTYL ALCOHOL, CYCLOHEXANONE, AND METHANOL; ALL SPENT SOLVENT MIXTURES/BLENDS CONTAINING, BEFORE USE, ONLY THE ABOVE SPENT NONHALOGENATED SOLVENTS; AND ALL SPENT SOLVENT MIXTURES/BLENDS CONTAINING, BEFORE USE, ONE OR MORE OF THE ABOVE NONHALOGENATED SOLVENTS, AND A TOTAL OF TEN PERCENT OR MORE (BY VOLUME) OF ONE OR MORE OF THOSE SOLVENTS LISTED IN F001, F002, F004, AND F005; AND STILL BOTTOMS FROM THE RECOVERY OF THESE SPENT SOLVENTS AND SPENT SOLVENT MIXTURES.

Waste Code: F005
Waste Description: THE FOLLOWING SPENT NONHALOGENATED SOLVENTS: TOLUENE, METHYL ETHYL KETONE, CARBON DISULFIDE, ISOBUTANOL, PYRIDINE, BENZENE, 2-ETHOXYETHANOL, AND 2-NITROPROPANE; ALL SPENT SOLVENT MIXTURES/BLENDS CONTAINING, BEFORE USE, A TOTAL OF TEN PERCENT OR MORE (BY VOLUME) OF ONE OR MORE OF THE ABOVE NONHALOGENATED SOLVENTS OR THOSE SOLVENTS LISTED IN F001, F002, OR F004; AND STILL BOTTOMS FROM THE RECOVERY OF THESE SPENT SOLVENTS AND SPENT SOLVENT MIXTURES.

Handler - Owner Operator:

Owner/Operator Indicator:	Owner
Owner/Operator Name:	BUCKEYE TERMINALS, LLC
Legal Status:	Private
Date Became Current:	2013-12-11 00:00:00.
Date Ended Current:	Not reported
Owner/Operator Address:	504 N 19TH ST
Owner/Operator City,State,Zip:	TAMPA, FL 33605

Map ID
Direction
Distance
Elevation

MAP FINDINGS

Site

Database(s)

EDR ID Number
EPA ID Number

BUCKEYE TERMINALS, LLC - TAMPA NORTH TERMINAL (Continued)

1000699140

Owner/Operator Telephone: 813-248-3994
Owner/Operator Telephone Ext: Not reported
Owner/Operator Fax: Not reported
Owner/Operator Email: Not reported

Owner/Operator Indicator: Operator
Owner/Operator Name: BUCKEYE TERMINALS, LLC
Legal Status: Private
Date Became Current: 2013-12-11 00:00:00.
Date Ended Current: Not reported
Owner/Operator Address: 504 N 19TH ST
Owner/Operator City,State,Zip: TAMPA, FL 33605
Owner/Operator Telephone: 813-248-3994
Owner/Operator Telephone Ext: Not reported
Owner/Operator Fax: Not reported
Owner/Operator Email: Not reported

Owner/Operator Indicator: Owner
Owner/Operator Name: HESS CORPORATION
Legal Status: Private
Date Became Current: 1990-12-01 00:00:00.
Date Ended Current: 2013-12-11 00:00:00.
Owner/Operator Address: 1 HESS PLZ
Owner/Operator City,State,Zip: WOODBRIDGE, NJ 70950-1229
Owner/Operator Telephone: Not reported
Owner/Operator Telephone Ext: Not reported
Owner/Operator Fax: Not reported
Owner/Operator Email: Not reported

Owner/Operator Indicator: Owner
Owner/Operator Name: JOHN MYERS
Legal Status: Private
Date Became Current: 2003-06-03 00:00:00.
Date Ended Current: 2007-04-16 00:00:00.
Owner/Operator Address: PO BOX 5238
Owner/Operator City,State,Zip: TAMPA, FL 33675-5238
Owner/Operator Telephone: Not reported
Owner/Operator Telephone Ext: Not reported
Owner/Operator Fax: Not reported
Owner/Operator Email: Not reported

Owner/Operator Indicator: Owner
Owner/Operator Name: HESS CORPORATION
Legal Status: Private
Date Became Current: 1990-12-01 00:00:00.
Date Ended Current: Not reported
Owner/Operator Address: 1 HESS PLZ
Owner/Operator City,State,Zip: WOODBRIDGE, NJ 07095-1229
Owner/Operator Telephone: Not reported
Owner/Operator Telephone Ext: Not reported
Owner/Operator Fax: Not reported
Owner/Operator Email: Not reported

Owner/Operator Indicator: Owner
Owner/Operator Name: JOHN MYERS
Legal Status: Private
Date Became Current: 2003-06-03 00:00:00.

Map ID
Direction
Distance
Elevation

MAP FINDINGS

Site

Database(s)

EDR ID Number
EPA ID Number

BUCKEYE TERMINALS, LLC - TAMPA NORTH TERMINAL (Continued)

1000699140

Date Ended Current:	2007-04-16 00:00:00.
Owner/Operator Address:	PO BOX 5238
Owner/Operator City,State,Zip:	TAMPA, FL 33675-5238
Owner/Operator Telephone:	Not reported
Owner/Operator Telephone Ext:	Not reported
Owner/Operator Fax:	Not reported
Owner/Operator Email:	Not reported
Owner/Operator Indicator:	Operator
Owner/Operator Name:	HESS CORPORATION
Legal Status:	Private
Date Became Current:	1990-12-01 00:00:00.
Date Ended Current:	2013-12-11 00:00:00.
Owner/Operator Address:	1 HESS PLZ
Owner/Operator City,State,Zip:	WOODBIDGE, NJ 70950-1229
Owner/Operator Telephone:	Not reported
Owner/Operator Telephone Ext:	Not reported
Owner/Operator Fax:	Not reported
Owner/Operator Email:	Not reported
Owner/Operator Indicator:	Owner
Owner/Operator Name:	HESS CORPORATION
Legal Status:	Private
Date Became Current:	1990-12-01 00:00:00.
Date Ended Current:	2013-12-11 00:00:00.
Owner/Operator Address:	1 HESS PLZ
Owner/Operator City,State,Zip:	WOODBIDGE, NJ 07095-1229
Owner/Operator Telephone:	Not reported
Owner/Operator Telephone Ext:	Not reported
Owner/Operator Fax:	Not reported
Owner/Operator Email:	Not reported
Owner/Operator Indicator:	Operator
Owner/Operator Name:	BUCKEYE TERMINALS, LLC
Legal Status:	Private
Date Became Current:	2013-12-11 00:00:00.
Date Ended Current:	Not reported
Owner/Operator Address:	504 N 19TH ST
Owner/Operator City,State,Zip:	TAMPA, FL 33605-0000
Owner/Operator Telephone:	813-248-3994
Owner/Operator Telephone Ext:	Not reported
Owner/Operator Fax:	Not reported
Owner/Operator Email:	Not reported
Owner/Operator Indicator:	Operator
Owner/Operator Name:	HESS CORPORATION
Legal Status:	Private
Date Became Current:	1990-12-01 00:00:00.
Date Ended Current:	Not reported
Owner/Operator Address:	ONE HESS PLAZA
Owner/Operator City,State,Zip:	WOODBIDGE, NJ 07095
Owner/Operator Telephone:	Not reported
Owner/Operator Telephone Ext:	Not reported
Owner/Operator Fax:	Not reported
Owner/Operator Email:	Not reported
Owner/Operator Indicator:	Owner

Map ID
Direction
Distance
Elevation

MAP FINDINGS

Site

Database(s)

EDR ID Number
EPA ID Number

BUCKEYE TERMINALS, LLC - TAMPA NORTH TERMINAL (Continued)

1000699140

Owner/Operator Name:	JOHN MYERS
Legal Status:	Private
Date Became Current:	2003-06-03 00:00:00.
Date Ended Current:	2007-04-16 00:00:00.
Owner/Operator Address:	PO BOX 5238
Owner/Operator City,State,Zip:	TAMPA, FL 33675-5238
Owner/Operator Telephone:	Not reported
Owner/Operator Telephone Ext:	Not reported
Owner/Operator Fax:	Not reported
Owner/Operator Email:	Not reported
Owner/Operator Indicator:	Operator
Owner/Operator Name:	HESS CORPORATION
Legal Status:	Private
Date Became Current:	1990-12-01 00:00:00.
Date Ended Current:	Not reported
Owner/Operator Address:	1 HESS PLZ
Owner/Operator City,State,Zip:	WOODBIDGE, NJ 07095-1229
Owner/Operator Telephone:	Not reported
Owner/Operator Telephone Ext:	Not reported
Owner/Operator Fax:	Not reported
Owner/Operator Email:	Not reported
Owner/Operator Indicator:	Owner
Owner/Operator Name:	BUCKEYE TERMINALS, LLC
Legal Status:	Private
Date Became Current:	2013-12-11 00:00:00.
Date Ended Current:	Not reported
Owner/Operator Address:	504 N 19TH ST
Owner/Operator City,State,Zip:	TAMPA, FL 33605
Owner/Operator Telephone:	813-248-3994
Owner/Operator Telephone Ext:	Not reported
Owner/Operator Fax:	Not reported
Owner/Operator Email:	Not reported
Owner/Operator Indicator:	Owner
Owner/Operator Name:	JOHN MYERS
Legal Status:	Private
Date Became Current:	2003-06-03 00:00:00.
Date Ended Current:	2007-04-16 00:00:00.
Owner/Operator Address:	PO BOX 5238
Owner/Operator City,State,Zip:	TAMPA, FL 33675-5238
Owner/Operator Telephone:	Not reported
Owner/Operator Telephone Ext:	Not reported
Owner/Operator Fax:	Not reported
Owner/Operator Email:	Not reported
Owner/Operator Indicator:	Owner
Owner/Operator Name:	HESS CORPORATION
Legal Status:	Private
Date Became Current:	1990-12-01 00:00:00.
Date Ended Current:	2013-12-11 00:00:00.
Owner/Operator Address:	1 HESS PLZ
Owner/Operator City,State,Zip:	WOODBIDGE, NJ 07095-1229
Owner/Operator Telephone:	Not reported
Owner/Operator Telephone Ext:	Not reported
Owner/Operator Fax:	Not reported

Map ID
Direction
Distance
Elevation

MAP FINDINGS

Site

Database(s)

EDR ID Number
EPA ID Number

BUCKEYE TERMINALS, LLC - TAMPA NORTH TERMINAL (Continued)

1000699140

Owner/Operator Email: Not reported

Owner/Operator Indicator: Operator
Owner/Operator Name: HESS CORPORATION
Legal Status: Private
Date Became Current: 1990-12-01 00:00:00.
Date Ended Current: Not reported
Owner/Operator Address: 1 HESS PLZ
Owner/Operator City,State,Zip: WOODBRIDGE, NJ 07095-1229
Owner/Operator Telephone: Not reported
Owner/Operator Telephone Ext: Not reported
Owner/Operator Fax: Not reported
Owner/Operator Email: Not reported

Owner/Operator Indicator: Operator
Owner/Operator Name: BUCKEYE TERMINALS, LLC
Legal Status: Private
Date Became Current: 2013-12-11 00:00:00.
Date Ended Current: Not reported
Owner/Operator Address: 504 N 19TH ST
Owner/Operator City,State,Zip: TAMPA, FL 33605
Owner/Operator Telephone: 813-248-3994
Owner/Operator Telephone Ext: Not reported
Owner/Operator Fax: Not reported
Owner/Operator Email: Not reported

Owner/Operator Indicator: Owner
Owner/Operator Name: HESS CORPORATION
Legal Status: Private
Date Became Current: 1990-12-01 00:00:00.
Date Ended Current: Not reported
Owner/Operator Address: ONE HESS PLAZA
Owner/Operator City,State,Zip: WOODBRIDGE, NJ 07095
Owner/Operator Telephone: Not reported
Owner/Operator Telephone Ext: Not reported
Owner/Operator Fax: Not reported
Owner/Operator Email: Not reported

Owner/Operator Indicator: Owner
Owner/Operator Name: HESS CORPORATION
Legal Status: Private
Date Became Current: 1990-12-01 00:00:00.
Date Ended Current: Not reported
Owner/Operator Address: ONE HESS PLAZA
Owner/Operator City,State,Zip: WOODBRIDGE, NJ 07095
Owner/Operator Telephone: 732-750-6000
Owner/Operator Telephone Ext: Not reported
Owner/Operator Fax: Not reported
Owner/Operator Email: Not reported

Owner/Operator Indicator: Owner
Owner/Operator Name: HESS CORPORATION
Legal Status: Private
Date Became Current: 1990-12-01 00:00:00.
Date Ended Current: Not reported
Owner/Operator Address: 1 HESS PLZ
Owner/Operator City,State,Zip: WOODBRIDGE, NJ 07095-1229

Map ID
Direction
Distance
Elevation

MAP FINDINGS

Site

Database(s)

EDR ID Number
EPA ID Number

BUCKEYE TERMINALS, LLC - TAMPA NORTH TERMINAL (Continued)

1000699140

Owner/Operator Telephone:	Not reported
Owner/Operator Telephone Ext:	Not reported
Owner/Operator Fax:	Not reported
Owner/Operator Email:	Not reported
Owner/Operator Indicator:	Operator
Owner/Operator Name:	HESS CORPORATION
Legal Status:	Private
Date Became Current:	1990-12-01 00:00:00.
Date Ended Current:	Not reported
Owner/Operator Address:	1 HESS PLZ
Owner/Operator City,State,Zip:	WOODBIDGE, NJ 07095-1229
Owner/Operator Telephone:	Not reported
Owner/Operator Telephone Ext:	Not reported
Owner/Operator Fax:	Not reported
Owner/Operator Email:	Not reported
Owner/Operator Indicator:	Operator
Owner/Operator Name:	HESS CORPORATION
Legal Status:	Private
Date Became Current:	1990-12-01 00:00:00.
Date Ended Current:	2013-12-11 00:00:00.
Owner/Operator Address:	1 HESS PLZ
Owner/Operator City,State,Zip:	WOODBIDGE, NJ 07095-1229
Owner/Operator Telephone:	Not reported
Owner/Operator Telephone Ext:	Not reported
Owner/Operator Fax:	Not reported
Owner/Operator Email:	Not reported
Owner/Operator Indicator:	Owner
Owner/Operator Name:	JOHN MYERS
Legal Status:	Private
Date Became Current:	2003-06-03 00:00:00.
Date Ended Current:	2007-04-16 00:00:00.
Owner/Operator Address:	PO BOX 5238
Owner/Operator City,State,Zip:	TAMPA, FL 33675-5238
Owner/Operator Telephone:	Not reported
Owner/Operator Telephone Ext:	Not reported
Owner/Operator Fax:	Not reported
Owner/Operator Email:	Not reported
Owner/Operator Indicator:	Owner
Owner/Operator Name:	BUCKEYE TERMINALS, LLC
Legal Status:	Private
Date Became Current:	2013-12-11 00:00:00.
Date Ended Current:	Not reported
Owner/Operator Address:	504 N 19TH ST
Owner/Operator City,State,Zip:	TAMPA, FL 33605-0000
Owner/Operator Telephone:	813-248-3994
Owner/Operator Telephone Ext:	Not reported
Owner/Operator Fax:	Not reported
Owner/Operator Email:	Not reported
Owner/Operator Indicator:	Operator
Owner/Operator Name:	HESS CORPORATION
Legal Status:	Private
Date Became Current:	1990-12-01 00:00:00.

Map ID
Direction
Distance
Elevation

MAP FINDINGS

Site

Database(s)

EDR ID Number
EPA ID Number

BUCKEYE TERMINALS, LLC - TAMPA NORTH TERMINAL (Continued)

1000699140

Date Ended Current: Not reported
Owner/Operator Address: ONE HESS PLAZA
Owner/Operator City,State,Zip: WOODBRIDGE, NJ 07095
Owner/Operator Telephone: 732-750-6000
Owner/Operator Telephone Ext: Not reported
Owner/Operator Fax: Not reported
Owner/Operator Email: Not reported

Historic Generators:

Receive Date: 2010-02-17 00:00:00.0
Handler Name: HESS TAMPA TERMINAL
Federal Waste Generator Description: Large Quantity Generator
State District Owner: FL
Large Quantity Handler of Universal Waste: No
Recognized Trader Importer: No
Recognized Trader Exporter: No
Spent Lead Acid Battery Importer: No
Spent Lead Acid Battery Exporter: No
Current Record: No
Non Storage Recycler Activity: Not reported
Electronic Manifest Broker: Not reported

Receive Date: 2008-05-29 00:00:00.0
Handler Name: HESS CORP - TAMPA TERMINAL
Federal Waste Generator Description: Large Quantity Generator
State District Owner: FL
Large Quantity Handler of Universal Waste: No
Recognized Trader Importer: No
Recognized Trader Exporter: No
Spent Lead Acid Battery Importer: No
Spent Lead Acid Battery Exporter: No
Current Record: No
Non Storage Recycler Activity: Not reported
Electronic Manifest Broker: Not reported

Receive Date: 2012-06-29 00:00:00.0
Handler Name: BUCKEYE TERMINALS, LLC - TAMPA NORTH TERMINAL
Federal Waste Generator Description: Small Quantity Generator
State District Owner: FL
Large Quantity Handler of Universal Waste: No
Recognized Trader Importer: No
Recognized Trader Exporter: No
Spent Lead Acid Battery Importer: No
Spent Lead Acid Battery Exporter: No
Current Record: No
Non Storage Recycler Activity: Not reported
Electronic Manifest Broker: Not reported

Receive Date: 2010-02-17 00:00:00.0
Handler Name: HESS CORP - TAMPA TERMINAL
Federal Waste Generator Description: Large Quantity Generator
State District Owner: FL
Large Quantity Handler of Universal Waste: No
Recognized Trader Importer: No
Recognized Trader Exporter: No
Spent Lead Acid Battery Importer: No
Spent Lead Acid Battery Exporter: No

Map ID
Direction
Distance
Elevation

MAP FINDINGS

Site

Database(s)

EDR ID Number
EPA ID Number

BUCKEYE TERMINALS, LLC - TAMPA NORTH TERMINAL (Continued)

1000699140

Current Record: No
Non Storage Recycler Activity: Not reported
Electronic Manifest Broker: Not reported

Receive Date: 2013-11-27 00:00:00.0
Handler Name: BUCKEYE TERMINALS, LLC - TAMPA NORTH TERMINAL
Federal Waste Generator Description: Large Quantity Generator
State District Owner: FL
Large Quantity Handler of Universal Waste: No
Recognized Trader Importer: No
Recognized Trader Exporter: No
Spent Lead Acid Battery Importer: No
Spent Lead Acid Battery Exporter: No
Current Record: No
Non Storage Recycler Activity: Not reported
Electronic Manifest Broker: Not reported

Receive Date: 2015-08-26 00:00:00.0
Handler Name: BUCKEYE TERMINALS, LLC - TAMPA NORTH TERMINAL
Federal Waste Generator Description: Small Quantity Generator
State District Owner: FL
Large Quantity Handler of Universal Waste: No
Recognized Trader Importer: No
Recognized Trader Exporter: No
Spent Lead Acid Battery Importer: No
Spent Lead Acid Battery Exporter: No
Current Record: Yes
Non Storage Recycler Activity: Not reported
Electronic Manifest Broker: Not reported

Receive Date: 1993-12-28 00:00:00.0
Handler Name: AMERADA HESS
Federal Waste Generator Description: Large Quantity Generator
State District Owner: Not reported
Large Quantity Handler of Universal Waste: No
Recognized Trader Importer: No
Recognized Trader Exporter: No
Spent Lead Acid Battery Importer: No
Spent Lead Acid Battery Exporter: No
Current Record: No
Non Storage Recycler Activity: Not reported
Electronic Manifest Broker: Not reported

Receive Date: 1994-02-21 00:00:00.0
Handler Name: AMERADA HESS TAMPA
Federal Waste Generator Description: Large Quantity Generator
State District Owner: Not reported
Large Quantity Handler of Universal Waste: No
Recognized Trader Importer: No
Recognized Trader Exporter: No
Spent Lead Acid Battery Importer: No
Spent Lead Acid Battery Exporter: No
Current Record: No
Non Storage Recycler Activity: Not reported
Electronic Manifest Broker: Not reported

Receive Date: 1996-02-24 00:00:00.0

Map ID
Direction
Distance
Elevation

MAP FINDINGS

Site

Database(s)

EDR ID Number
EPA ID Number

BUCKEYE TERMINALS, LLC - TAMPA NORTH TERMINAL (Continued)

1000699140

Handler Name: AMERADA HESS CORP. TAMPA
Federal Waste Generator Description: Large Quantity Generator
State District Owner: Not reported
Large Quantity Handler of Universal Waste: No
Recognized Trader Importer: No
Recognized Trader Exporter: No
Spent Lead Acid Battery Importer: No
Spent Lead Acid Battery Exporter: No
Current Record: No
Non Storage Recycler Activity: Not reported
Electronic Manifest Broker: Not reported

Receive Date: 1998-02-19 00:00:00.0
Handler Name: AMERADA HESS CORPORATION-TAMPA TERMINAL
Federal Waste Generator Description: Large Quantity Generator
State District Owner: Not reported
Large Quantity Handler of Universal Waste: No
Recognized Trader Importer: No
Recognized Trader Exporter: No
Spent Lead Acid Battery Importer: No
Spent Lead Acid Battery Exporter: No
Current Record: No
Non Storage Recycler Activity: Not reported
Electronic Manifest Broker: Not reported

Receive Date: 2000-02-24 00:00:00.0
Handler Name: AMERADA HESS CORPORATION TAMPA TERMINAL
Federal Waste Generator Description: Large Quantity Generator
State District Owner: Not reported
Large Quantity Handler of Universal Waste: No
Recognized Trader Importer: No
Recognized Trader Exporter: No
Spent Lead Acid Battery Importer: No
Spent Lead Acid Battery Exporter: No
Current Record: No
Non Storage Recycler Activity: Not reported
Electronic Manifest Broker: Not reported

Receive Date: 2008-02-21 00:00:00.0
Handler Name: HESS TAMPA TERMINAL
Federal Waste Generator Description: Large Quantity Generator
State District Owner: Not reported
Large Quantity Handler of Universal Waste: No
Recognized Trader Importer: No
Recognized Trader Exporter: No
Spent Lead Acid Battery Importer: No
Spent Lead Acid Battery Exporter: No
Current Record: No
Non Storage Recycler Activity: Not reported
Electronic Manifest Broker: Not reported

List of NAICS Codes and Descriptions:

NAICS Code: 42271
NAICS Description: PETROLEUM BULK STATIONS AND TERMINALS

NAICS Code: 42471
NAICS Description: PETROLEUM BULK STATIONS AND TERMINALS

Map ID
Direction
Distance
Elevation

MAP FINDINGS

Site

Database(s)

EDR ID Number
EPA ID Number

BUCKEYE TERMINALS, LLC - TAMPA NORTH TERMINAL (Continued)

1000699140

NAICS Code: 424710
NAICS Description: PETROLEUM BULK STATIONS AND TERMINALS

Facility Has Received Notices of Violation:

Found Violation:	No
Agency Which Determined Violation:	Not reported
Violation Short Description:	Not reported
Date Violation was Determined:	Not reported
Actual Return to Compliance Date:	Not reported
Return to Compliance Qualifier:	Not reported
Violation Responsible Agency:	Not reported
Scheduled Compliance Date:	Not reported
Enforcement Identifier:	Not reported
Date of Enforcement Action:	Not reported
Enforcement Responsible Agency:	Not reported
Enforcement Docket Number:	Not reported
Enforcement Attorney:	Not reported
Corrective Action Component:	Not reported
Appeal Initiated Date:	Not reported
Appeal Resolution Date:	Not reported
Disposition Status Date:	Not reported
Disposition Status:	Not reported
Disposition Status Description:	Not reported
Consent/Final Order Sequence Number:	Not reported
Consent/Final Order Respondent Name:	Not reported
Consent/Final Order Lead Agency:	Not reported
Enforcement Type:	Not reported
Enforcement Responsible Person:	Not reported
Enforcement Responsible Sub-Organization:	Not reported
SEP Sequence Number:	Not reported
SEP Expenditure Amount:	Not reported
SEP Scheduled Completion Date:	Not reported
SEP Actual Date:	Not reported
SEP Defaulted Date:	Not reported
SEP Type:	Not reported
SEP Type Description:	Not reported
Proposed Amount:	Not reported
Final Monetary Amount:	Not reported
Paid Amount:	Not reported
Final Count:	Not reported
Final Amount:	Not reported
Found Violation:	Yes
Agency Which Determined Violation:	State
Violation Short Description:	Universal Waste - Small Quantity Handlers
Date Violation was Determined:	2008-05-29 00:00:00.0
Actual Return to Compliance Date:	2008-06-11 00:00:00.0
Return to Compliance Qualifier:	Unverifiable
Violation Responsible Agency:	State
Scheduled Compliance Date:	Not reported
Enforcement Identifier:	Not reported
Date of Enforcement Action:	Not reported
Enforcement Responsible Agency:	Not reported
Enforcement Docket Number:	Not reported
Enforcement Attorney:	Not reported
Corrective Action Component:	Not reported
Appeal Initiated Date:	Not reported

Map ID
Direction
Distance
Elevation

MAP FINDINGS

Site

Database(s)

EDR ID Number
EPA ID Number

BUCKEYE TERMINALS, LLC - TAMPA NORTH TERMINAL (Continued)

1000699140

Appeal Resolution Date:	Not reported
Disposition Status Date:	Not reported
Disposition Status:	Not reported
Disposition Status Description:	Not reported
Consent/Final Order Sequence Number:	Not reported
Consent/Final Order Respondent Name:	Not reported
Consent/Final Order Lead Agency:	Not reported
Enforcement Type:	Not reported
Enforcement Responsible Person:	Not reported
Enforcement Responsible Sub-Organization:	Not reported
SEP Sequence Number:	Not reported
SEP Expenditure Amount:	Not reported
SEP Scheduled Completion Date:	Not reported
SEP Actual Date:	Not reported
SEP Defaulted Date:	Not reported
SEP Type:	Not reported
SEP Type Description:	Not reported
Proposed Amount:	Not reported
Final Monetary Amount:	Not reported
Paid Amount:	Not reported
Final Count:	Not reported
Final Amount:	Not reported
Found Violation:	Yes
Agency Which Determined Violation:	State
Violation Short Description:	Universal Waste - Small Quantity Handlers
Date Violation was Determined:	2008-05-29 00:00:00.0
Actual Return to Compliance Date:	2008-06-11 00:00:00.0
Return to Compliance Qualifier:	Unverifiable
Violation Responsible Agency:	State
Scheduled Compliance Date:	Not reported
Enforcement Identifier:	Not reported
Date of Enforcement Action:	Not reported
Enforcement Responsible Agency:	Not reported
Enforcement Docket Number:	Not reported
Enforcement Attorney:	Not reported
Corrective Action Component:	Not reported
Appeal Initiated Date:	Not reported
Appeal Resolution Date:	Not reported
Disposition Status Date:	Not reported
Disposition Status:	Not reported
Disposition Status Description:	Not reported
Consent/Final Order Sequence Number:	Not reported
Consent/Final Order Respondent Name:	Not reported
Consent/Final Order Lead Agency:	Not reported
Enforcement Type:	Not reported
Enforcement Responsible Person:	Not reported
Enforcement Responsible Sub-Organization:	Not reported
SEP Sequence Number:	Not reported
SEP Expenditure Amount:	Not reported
SEP Scheduled Completion Date:	Not reported
SEP Actual Date:	Not reported
SEP Defaulted Date:	Not reported
SEP Type:	Not reported
SEP Type Description:	Not reported
Proposed Amount:	Not reported
Final Monetary Amount:	Not reported

Map ID
Direction
Distance
Elevation

MAP FINDINGS

Site

Database(s)

EDR ID Number
EPA ID Number

BUCKEYE TERMINALS, LLC - TAMPA NORTH TERMINAL (Continued)

1000699140

Paid Amount: Not reported
Final Count: Not reported
Final Amount: Not reported

Evaluation Action Summary:

Evaluation Date: 2012-06-28 00:00:00.0
Evaluation Responsible Agency: State
Found Violation: No
Evaluation Type Description: COMPLIANCE EVALUATION INSPECTION ON-SITE
Evaluation Responsible Person Identifier: K H
Evaluation Responsible Sub-Organization: SW
Actual Return to Compliance Date: Not reported
Scheduled Compliance Date: Not reported
Date of Request: Not reported
Date Response Received: Not reported
Request Agency: Not reported
Former Citation: Not reported

Evaluation Date: 2008-05-29 00:00:00.0
Evaluation Responsible Agency: State
Found Violation: Yes
Evaluation Type Description: COMPLIANCE EVALUATION INSPECTION ON-SITE
Evaluation Responsible Person Identifier: K H
Evaluation Responsible Sub-Organization: SW
Actual Return to Compliance Date: 2008-06-11 00:00:00.0
Scheduled Compliance Date: Not reported
Date of Request: Not reported
Date Response Received: Not reported
Request Agency: Not reported
Former Citation: Not reported

Evaluation Date: 2008-05-29 00:00:00.0
Evaluation Responsible Agency: State
Found Violation: Yes
Evaluation Type Description: COMPLIANCE EVALUATION INSPECTION ON-SITE
Evaluation Responsible Person Identifier: K H
Evaluation Responsible Sub-Organization: SW
Actual Return to Compliance Date: 2008-06-11 00:00:00.0
Scheduled Compliance Date: Not reported
Date of Request: Not reported
Date Response Received: Not reported
Request Agency: Not reported
Former Citation: Not reported

ICIS:

Enforcement Action ID: FL000A0000120570012300023
FRS ID: 110000364276
Action Name: BUCKEYE TERMINAL, LLC - TAMPA NORTH TERM 120570012300023
Facility Name: BUCKEYE TERMINALS, LLC -TAMPA NORTH TERM
Facility Address: 504 N. 19 ST
TAMPA, FL 33605
Enforcement Action Type: Administrative Order
Facility County: HILLSBOROUGH
Program System Acronym: AIR
Enforcement Action Forum Desc: Administrative - Formal

Map ID
Direction
Distance
Elevation

MAP FINDINGS

Site

Database(s)

EDR ID Number
EPA ID Number

BUCKEYE TERMINALS, LLC - TAMPA NORTH TERMINAL (Continued)

1000699140

EA Type Code: SCAAAO
Facility SIC Code: 5171
Federal Facility ID: Not reported
Latitude in Decimal Degrees: 27.952003
Longitude in Decimal Degrees: -82.439
Permit Type Desc: Not reported
Program System Acronym: FL0000001205700123
Facility NAICS Code: 493110
Tribal Land Code: Not reported

Enforcement Action ID: FL000A0000120570012300011
FRS ID: 110000364276
Action Name: BUCKEYE TERMINAL, LLC - TAMPA NORTH TERM 120570012300011
Facility Name: BUCKEYE TERMINALS, LLC -TAMPA NORTH TERM
Facility Address: 504 N. 19 ST
TAMPA, FL 33605
Enforcement Action Type: Notice of Violation
Facility County: HILLSBOROUGH
Program System Acronym: AIR
Enforcement Action Forum Desc: Administrative - Informal
EA Type Code: NOV
Facility SIC Code: 5171
Federal Facility ID: Not reported
Latitude in Decimal Degrees: 27.952003
Longitude in Decimal Degrees: -82.439
Permit Type Desc: Not reported
Program System Acronym: FL0000001205700123
Facility NAICS Code: 493110
Tribal Land Code: Not reported

US AIRS (AFS):

Envid: 1000699140
Region Code: 04
County Code: FL057
Programmatic ID: AIR FL0000001205700123
Facility Registry ID: 110000364276
D and B Number: Not reported
Facility Site Name: BUCKEYE TERMINALS, LLC -TAMPA NORTH TERM
Primary SIC Code: 5171
NAICS Code: 493110
Default Air Classification Code: MAJ
Facility Type of Ownership Code: POF
Air CMS Category Code: TVM
HPV Status: Not reported

US AIRS (AFS):

Region Code: 04
Programmatic ID: AIR FL0000001205700123
Facility Registry ID: 110000364276
Air Operating Status Code: OPR
Default Air Classification Code: MAJ
Air Program: MACT Standards (40 CFR Part 63)
Activity Date: 2014-12-03 00:00:00
Activity Status Date: 2015-07-08 09:57:51
Activity Group: Compliance Monitoring
Activity Type: Inspection/Evaluation

Map ID
Direction
Distance
Elevation

MAP FINDINGS

Site

Database(s)

EDR ID Number
EPA ID Number

BUCKEYE TERMINALS, LLC - TAMPA NORTH TERMINAL (Continued)

1000699140

Activity Status: Active

Region Code: 04
Programmatic ID: AIR FL0000001205700123
Facility Registry ID: 110000364276
Air Operating Status Code: OPR
Default Air Classification Code: MAJ
Air Program: MACT Standards (40 CFR Part 63)
Activity Date: 2015-01-08 00:00:00
Activity Status Date: 2015-07-09 10:17:01
Activity Group: Compliance Monitoring
Activity Type: Inspection/Evaluation
Activity Status: Active

Region Code: 04
Programmatic ID: AIR FL0000001205700123
Facility Registry ID: 110000364276
Air Operating Status Code: OPR
Default Air Classification Code: MAJ
Air Program: MACT Standards (40 CFR Part 63)
Activity Date: 2015-03-05 00:00:00
Activity Status Date: 2015-07-16 07:18:32
Activity Group: Compliance Monitoring
Activity Type: Inspection/Evaluation
Activity Status: Active

Region Code: 04
Programmatic ID: AIR FL0000001205700123
Facility Registry ID: 110000364276
Air Operating Status Code: OPR
Default Air Classification Code: MAJ
Air Program: MACT Standards (40 CFR Part 63)
Activity Date: 2015-03-25 00:00:00
Activity Status Date: 2015-07-17 14:27:38
Activity Group: Compliance Monitoring
Activity Type: Inspection/Evaluation
Activity Status: Active

Region Code: 04
Programmatic ID: AIR FL0000001205700123
Facility Registry ID: 110000364276
Air Operating Status Code: OPR
Default Air Classification Code: MAJ
Air Program: MACT Standards (40 CFR Part 63)
Activity Date: 2015-04-08 00:00:00
Activity Status Date: 2015-07-28 11:14:05
Activity Group: Compliance Monitoring
Activity Type: Inspection/Evaluation
Activity Status: Active

Region Code: 04
Programmatic ID: AIR FL0000001205700123
Facility Registry ID: 110000364276
Air Operating Status Code: OPR
Default Air Classification Code: MAJ
Air Program: MACT Standards (40 CFR Part 63)
Activity Date: 2015-08-25 00:00:00

Map ID
Direction
Distance
Elevation

MAP FINDINGS

Site

Database(s)

EDR ID Number
EPA ID Number

BUCKEYE TERMINALS, LLC - TAMPA NORTH TERMINAL (Continued)

1000699140

Activity Status Date: 2015-08-31 16:21:41
Activity Group: Compliance Monitoring
Activity Type: Inspection/Evaluation
Activity Status: Active

Region Code: 04
Programmatic ID: AIR FL0000001205700123
Facility Registry ID: 110000364276
Air Operating Status Code: OPR
Default Air Classification Code: MAJ
Air Program: MACT Standards (40 CFR Part 63)
Activity Date: 2016-01-20 00:00:00
Activity Status Date: 2016-02-16 13:02:25
Activity Group: Compliance Monitoring
Activity Type: Inspection/Evaluation
Activity Status: Active

Region Code: 04
Programmatic ID: AIR FL0000001205700123
Facility Registry ID: 110000364276
Air Operating Status Code: OPR
Default Air Classification Code: MAJ
Air Program: MACT Standards (40 CFR Part 63)
Activity Date: 2016-01-20 00:00:00
Activity Status Date: 2016-02-16 13:02:26
Activity Group: Compliance Monitoring
Activity Type: Inspection/Evaluation
Activity Status: Active

Region Code: 04
Programmatic ID: AIR FL0000001205700123
Facility Registry ID: 110000364276
Air Operating Status Code: OPR
Default Air Classification Code: MAJ
Air Program: MACT Standards (40 CFR Part 63)
Activity Date: 2016-02-11 00:00:00
Activity Status Date: 2016-02-29 16:28:40
Activity Group: Compliance Monitoring
Activity Type: Inspection/Evaluation
Activity Status: Active

Region Code: 04
Programmatic ID: AIR FL0000001205700123
Facility Registry ID: 110000364276
Air Operating Status Code: OPR
Default Air Classification Code: MAJ
Air Program: MACT Standards (40 CFR Part 63)
Activity Date: 2016-03-02 00:00:00
Activity Status Date: 2016-04-04 12:52:02
Activity Group: Compliance Monitoring
Activity Type: Inspection/Evaluation
Activity Status: Active

Region Code: 04
Programmatic ID: AIR FL0000001205700123
Facility Registry ID: 110000364276
Air Operating Status Code: OPR

Map ID
Direction
Distance
Elevation

MAP FINDINGS

Site

Database(s)

EDR ID Number
EPA ID Number

BUCKEYE TERMINALS, LLC - TAMPA NORTH TERMINAL (Continued)

1000699140

Default Air Classification Code: MAJ
Air Program: MACT Standards (40 CFR Part 63)
Activity Date: 2016-03-11 00:00:00
Activity Status Date: 2016-04-04 12:52:02
Activity Group: Compliance Monitoring
Activity Type: Inspection/Evaluation
Activity Status: Active

Region Code: 04
Programmatic ID: AIR FL0000001205700123
Facility Registry ID: 110000364276
Air Operating Status Code: OPR
Default Air Classification Code: MAJ
Air Program: MACT Standards (40 CFR Part 63)
Activity Date: 2013-01-09 00:00:00
Activity Status Date: Not reported
Activity Group: Compliance Monitoring
Activity Type: Inspection/Evaluation
Activity Status: Not reported

Region Code: 04
Programmatic ID: AIR FL0000001205700123
Facility Registry ID: 110000364276
Air Operating Status Code: OPR
Default Air Classification Code: MAJ
Air Program: MACT Standards (40 CFR Part 63)
Activity Date: 2014-06-27 00:00:00
Activity Status Date: Not reported
Activity Group: Compliance Monitoring
Activity Type: Inspection/Evaluation
Activity Status: Not reported

Region Code: 04
Programmatic ID: AIR FL0000001205700123
Facility Registry ID: 110000364276
Air Operating Status Code: OPR
Default Air Classification Code: MAJ
Air Program: MACT Standards (40 CFR Part 63)
Activity Date: 2014-07-10 00:00:00
Activity Status Date: Not reported
Activity Group: Compliance Monitoring
Activity Type: Inspection/Evaluation
Activity Status: Not reported

Region Code: 04
Programmatic ID: AIR FL0000001205700123
Facility Registry ID: 110000364276
Air Operating Status Code: OPR
Default Air Classification Code: MAJ
Air Program: National Emission Standards for Hazardous Air Pollutants (40 CFR Part 61)
Activity Date: Not reported
Activity Status Date: 1998-03-26 00:00:00
Activity Group: Case File
Activity Type: Case File
Activity Status: Resolved

Region Code: 04

Map ID
Direction
Distance
Elevation

MAP FINDINGS

Site

Database(s)

EDR ID Number
EPA ID Number

BUCKEYE TERMINALS, LLC - TAMPA NORTH TERMINAL (Continued)

1000699140

Programmatic ID: AIR FL0000001205700123
Facility Registry ID: 110000364276
Air Operating Status Code: OPR
Default Air Classification Code: MAJ
Air Program: National Emission Standards for Hazardous Air Pollutants (40 CFR Part 61)
Activity Date: 1998-10-28 00:00:00
Activity Status Date: Not reported
Activity Group: Compliance Monitoring
Activity Type: Inspection/Evaluation
Activity Status: Not reported

Region Code: 04
Programmatic ID: AIR FL0000001205700123
Facility Registry ID: 110000364276
Air Operating Status Code: OPR
Default Air Classification Code: MAJ
Air Program: National Emission Standards for Hazardous Air Pollutants (40 CFR Part 61)
Activity Date: 2002-09-01 00:00:00
Activity Status Date: Not reported
Activity Group: Compliance Monitoring
Activity Type: Inspection/Evaluation
Activity Status: Not reported

Region Code: 04
Programmatic ID: AIR FL0000001205700123
Facility Registry ID: 110000364276
Air Operating Status Code: OPR
Default Air Classification Code: MAJ
Air Program: National Emission Standards for Hazardous Air Pollutants (40 CFR Part 61)
Activity Date: 2003-09-18 00:00:00
Activity Status Date: Not reported
Activity Group: Compliance Monitoring
Activity Type: Inspection/Evaluation
Activity Status: Not reported

Region Code: 04
Programmatic ID: AIR FL0000001205700123
Facility Registry ID: 110000364276
Air Operating Status Code: OPR
Default Air Classification Code: MAJ
Air Program: National Emission Standards for Hazardous Air Pollutants (40 CFR Part 61)
Activity Date: 2003-12-22 00:00:00
Activity Status Date: Not reported
Activity Group: Compliance Monitoring
Activity Type: Inspection/Evaluation
Activity Status: Not reported

Region Code: 04
Programmatic ID: AIR FL0000001205700123
Facility Registry ID: 110000364276
Air Operating Status Code: OPR
Default Air Classification Code: MAJ
Air Program: National Emission Standards for Hazardous Air Pollutants (40 CFR Part 61)
Activity Date: 2004-11-09 00:00:00
Activity Status Date: Not reported
Activity Group: Compliance Monitoring
Activity Type: Inspection/Evaluation

Map ID
Direction
Distance
Elevation

MAP FINDINGS

Site

Database(s)

EDR ID Number
EPA ID Number

BUCKEYE TERMINALS, LLC - TAMPA NORTH TERMINAL (Continued)

1000699140

Activity Status: Not reported

Region Code: 04
Programmatic ID: AIR FL0000001205700123
Facility Registry ID: 110000364276
Air Operating Status Code: OPR
Default Air Classification Code: MAJ
Air Program: National Emission Standards for Hazardous Air Pollutants (40 CFR Part 61)
Activity Date: 2004-11-10 00:00:00
Activity Status Date: Not reported
Activity Group: Compliance Monitoring
Activity Type: Inspection/Evaluation
Activity Status: Not reported

Region Code: 04
Programmatic ID: AIR FL0000001205700123
Facility Registry ID: 110000364276
Air Operating Status Code: OPR
Default Air Classification Code: MAJ
Air Program: National Emission Standards for Hazardous Air Pollutants (40 CFR Part 61)
Activity Date: 2005-03-17 00:00:00
Activity Status Date: Not reported
Activity Group: Compliance Monitoring
Activity Type: Inspection/Evaluation
Activity Status: Not reported

Region Code: 04
Programmatic ID: AIR FL0000001205700123
Facility Registry ID: 110000364276
Air Operating Status Code: OPR
Default Air Classification Code: MAJ
Air Program: National Emission Standards for Hazardous Air Pollutants (40 CFR Part 61)
Activity Date: 2006-04-04 00:00:00
Activity Status Date: Not reported
Activity Group: Compliance Monitoring
Activity Type: Inspection/Evaluation
Activity Status: Not reported

Region Code: 04
Programmatic ID: AIR FL0000001205700123
Facility Registry ID: 110000364276
Air Operating Status Code: OPR
Default Air Classification Code: MAJ
Air Program: National Emission Standards for Hazardous Air Pollutants (40 CFR Part 61)
Activity Date: 2006-04-06 00:00:00
Activity Status Date: Not reported
Activity Group: Compliance Monitoring
Activity Type: Inspection/Evaluation
Activity Status: Not reported

Region Code: 04
Programmatic ID: AIR FL0000001205700123
Facility Registry ID: 110000364276
Air Operating Status Code: OPR
Default Air Classification Code: MAJ
Air Program: National Emission Standards for Hazardous Air Pollutants (40 CFR Part 61)
Activity Date: 2006-06-14 00:00:00

Map ID
Direction
Distance
Elevation

MAP FINDINGS

Site

Database(s)

EDR ID Number
EPA ID Number

BUCKEYE TERMINALS, LLC - TAMPA NORTH TERMINAL (Continued)

1000699140

Activity Status Date: Not reported
Activity Group: Compliance Monitoring
Activity Type: Inspection/Evaluation
Activity Status: Not reported

Region Code: 04
Programmatic ID: AIR FL0000001205700123
Facility Registry ID: 110000364276
Air Operating Status Code: OPR
Default Air Classification Code: MAJ
Air Program: National Emission Standards for Hazardous Air Pollutants (40 CFR Part 61)
Activity Date: 2006-11-02 00:00:00
Activity Status Date: Not reported
Activity Group: Compliance Monitoring
Activity Type: Inspection/Evaluation
Activity Status: Not reported

Region Code: 04
Programmatic ID: AIR FL0000001205700123
Facility Registry ID: 110000364276
Air Operating Status Code: OPR
Default Air Classification Code: MAJ
Air Program: National Emission Standards for Hazardous Air Pollutants (40 CFR Part 61)
Activity Date: 2007-06-19 00:00:00
Activity Status Date: Not reported
Activity Group: Compliance Monitoring
Activity Type: Inspection/Evaluation
Activity Status: Not reported

Region Code: 04
Programmatic ID: AIR FL0000001205700123
Facility Registry ID: 110000364276
Air Operating Status Code: OPR
Default Air Classification Code: MAJ
Air Program: National Emission Standards for Hazardous Air Pollutants (40 CFR Part 61)
Activity Date: 2007-11-09 00:00:00
Activity Status Date: Not reported
Activity Group: Compliance Monitoring
Activity Type: Inspection/Evaluation
Activity Status: Not reported

Region Code: 04
Programmatic ID: AIR FL0000001205700123
Facility Registry ID: 110000364276
Air Operating Status Code: OPR
Default Air Classification Code: MAJ
Air Program: National Emission Standards for Hazardous Air Pollutants (40 CFR Part 61)
Activity Date: 2007-11-14 00:00:00
Activity Status Date: Not reported
Activity Group: Compliance Monitoring
Activity Type: Inspection/Evaluation
Activity Status: Not reported

Region Code: 04
Programmatic ID: AIR FL0000001205700123
Facility Registry ID: 110000364276
Air Operating Status Code: OPR

Map ID
Direction
Distance
Elevation

MAP FINDINGS

Site

Database(s)

EDR ID Number
EPA ID Number

BUCKEYE TERMINALS, LLC - TAMPA NORTH TERMINAL (Continued)

1000699140

Default Air Classification Code: MAJ
Air Program: National Emission Standards for Hazardous Air Pollutants (40 CFR Part 61)
Activity Date: 2008-05-27 00:00:00
Activity Status Date: Not reported
Activity Group: Compliance Monitoring
Activity Type: Inspection/Evaluation
Activity Status: Not reported

Region Code: 04
Programmatic ID: AIR FL0000001205700123
Facility Registry ID: 110000364276
Air Operating Status Code: OPR
Default Air Classification Code: MAJ
Air Program: National Emission Standards for Hazardous Air Pollutants (40 CFR Part 61)
Activity Date: 2008-09-29 00:00:00
Activity Status Date: Not reported
Activity Group: Compliance Monitoring
Activity Type: Inspection/Evaluation
Activity Status: Not reported

Region Code: 04
Programmatic ID: AIR FL0000001205700123
Facility Registry ID: 110000364276
Air Operating Status Code: OPR
Default Air Classification Code: MAJ
Air Program: National Emission Standards for Hazardous Air Pollutants (40 CFR Part 61)
Activity Date: 2008-11-04 00:00:00
Activity Status Date: Not reported
Activity Group: Compliance Monitoring
Activity Type: Inspection/Evaluation
Activity Status: Not reported

Region Code: 04
Programmatic ID: AIR FL0000001205700123
Facility Registry ID: 110000364276
Air Operating Status Code: OPR
Default Air Classification Code: MAJ
Air Program: National Emission Standards for Hazardous Air Pollutants (40 CFR Part 61)
Activity Date: 2009-04-22 00:00:00
Activity Status Date: Not reported
Activity Group: Compliance Monitoring
Activity Type: Inspection/Evaluation
Activity Status: Not reported

Region Code: 04
Programmatic ID: AIR FL0000001205700123
Facility Registry ID: 110000364276
Air Operating Status Code: OPR
Default Air Classification Code: MAJ
Air Program: National Emission Standards for Hazardous Air Pollutants (40 CFR Part 61)
Activity Date: 2009-06-05 00:00:00
Activity Status Date: Not reported
Activity Group: Compliance Monitoring
Activity Type: Inspection/Evaluation
Activity Status: Not reported

Region Code: 04

Map ID
Direction
Distance
Elevation

MAP FINDINGS

Site

Database(s)

EDR ID Number
EPA ID Number

BUCKEYE TERMINALS, LLC - TAMPA NORTH TERMINAL (Continued)

1000699140

Programmatic ID: AIR FL0000001205700123
Facility Registry ID: 110000364276
Air Operating Status Code: OPR
Default Air Classification Code: MAJ
Air Program: National Emission Standards for Hazardous Air Pollutants (40 CFR Part 61)
Activity Date: 2009-11-18 00:00:00
Activity Status Date: Not reported
Activity Group: Compliance Monitoring
Activity Type: Inspection/Evaluation
Activity Status: Not reported

Region Code: 04
Programmatic ID: AIR FL0000001205700123
Facility Registry ID: 110000364276
Air Operating Status Code: OPR
Default Air Classification Code: MAJ
Air Program: National Emission Standards for Hazardous Air Pollutants (40 CFR Part 61)
Activity Date: 1997-07-16 00:00:00
Activity Status Date: 1997-07-16 00:00:00
Activity Group: Enforcement Action
Activity Type: Administrative - Formal
Activity Status: Final Order Issued

Region Code: 04
Programmatic ID: AIR FL0000001205700123
Facility Registry ID: 110000364276
Air Operating Status Code: OPR
Default Air Classification Code: MAJ
Air Program: New Source Performance Standards
Activity Date: 2014-12-03 00:00:00
Activity Status Date: 2015-07-08 09:57:51
Activity Group: Compliance Monitoring
Activity Type: Inspection/Evaluation
Activity Status: Active

Region Code: 04
Programmatic ID: AIR FL0000001205700123
Facility Registry ID: 110000364276
Air Operating Status Code: OPR
Default Air Classification Code: MAJ
Air Program: New Source Performance Standards
Activity Date: 2015-01-08 00:00:00
Activity Status Date: 2015-07-09 10:17:01
Activity Group: Compliance Monitoring
Activity Type: Inspection/Evaluation
Activity Status: Active

Region Code: 04
Programmatic ID: AIR FL0000001205700123
Facility Registry ID: 110000364276
Air Operating Status Code: OPR
Default Air Classification Code: MAJ
Air Program: New Source Performance Standards
Activity Date: 2015-03-05 00:00:00
Activity Status Date: 2015-07-16 07:18:32
Activity Group: Compliance Monitoring
Activity Type: Inspection/Evaluation

Map ID
Direction
Distance
Elevation

MAP FINDINGS

Site

Database(s)

EDR ID Number
EPA ID Number

BUCKEYE TERMINALS, LLC - TAMPA NORTH TERMINAL (Continued)

1000699140

Activity Status: Active

Region Code: 04
Programmatic ID: AIR FL0000001205700123
Facility Registry ID: 110000364276
Air Operating Status Code: OPR
Default Air Classification Code: MAJ
Air Program: New Source Performance Standards
Activity Date: 2015-03-25 00:00:00
Activity Status Date: 2015-07-17 14:27:38
Activity Group: Compliance Monitoring
Activity Type: Inspection/Evaluation
Activity Status: Active

Region Code: 04
Programmatic ID: AIR FL0000001205700123
Facility Registry ID: 110000364276
Air Operating Status Code: OPR
Default Air Classification Code: MAJ
Air Program: New Source Performance Standards
Activity Date: 2015-04-08 00:00:00
Activity Status Date: 2015-07-28 11:14:05
Activity Group: Compliance Monitoring
Activity Type: Inspection/Evaluation
Activity Status: Active

Region Code: 04
Programmatic ID: AIR FL0000001205700123
Facility Registry ID: 110000364276
Air Operating Status Code: OPR
Default Air Classification Code: MAJ
Air Program: New Source Performance Standards
Activity Date: 2015-08-25 00:00:00
Activity Status Date: 2015-08-31 16:21:41
Activity Group: Compliance Monitoring
Activity Type: Inspection/Evaluation
Activity Status: Active

Region Code: 04
Programmatic ID: AIR FL0000001205700123
Facility Registry ID: 110000364276
Air Operating Status Code: OPR
Default Air Classification Code: MAJ
Air Program: New Source Performance Standards
Activity Date: 2016-01-20 00:00:00
Activity Status Date: 2016-02-16 13:02:25
Activity Group: Compliance Monitoring
Activity Type: Inspection/Evaluation
Activity Status: Active

Region Code: 04
Programmatic ID: AIR FL0000001205700123
Facility Registry ID: 110000364276
Air Operating Status Code: OPR
Default Air Classification Code: MAJ
Air Program: New Source Performance Standards
Activity Date: 2016-01-20 00:00:00

Map ID
Direction
Distance
Elevation

MAP FINDINGS

Site

Database(s)

EDR ID Number
EPA ID Number

BUCKEYE TERMINALS, LLC - TAMPA NORTH TERMINAL (Continued)

1000699140

Activity Status Date: 2016-02-16 13:02:26
Activity Group: Compliance Monitoring
Activity Type: Inspection/Evaluation
Activity Status: Active

Region Code: 04
Programmatic ID: AIR FL0000001205700123
Facility Registry ID: 110000364276
Air Operating Status Code: OPR
Default Air Classification Code: MAJ
Air Program: New Source Performance Standards
Activity Date: 2016-02-11 00:00:00
Activity Status Date: 2016-02-29 16:28:40
Activity Group: Compliance Monitoring
Activity Type: Inspection/Evaluation
Activity Status: Active

Region Code: 04
Programmatic ID: AIR FL0000001205700123
Facility Registry ID: 110000364276
Air Operating Status Code: OPR
Default Air Classification Code: MAJ
Air Program: New Source Performance Standards
Activity Date: 2016-03-02 00:00:00
Activity Status Date: 2016-04-04 12:52:02
Activity Group: Compliance Monitoring
Activity Type: Inspection/Evaluation
Activity Status: Active

Region Code: 04
Programmatic ID: AIR FL0000001205700123
Facility Registry ID: 110000364276
Air Operating Status Code: OPR
Default Air Classification Code: MAJ
Air Program: New Source Performance Standards
Activity Date: 2016-03-11 00:00:00
Activity Status Date: 2016-04-04 12:52:02
Activity Group: Compliance Monitoring
Activity Type: Inspection/Evaluation
Activity Status: Active

Region Code: 04
Programmatic ID: AIR FL0000001205700123
Facility Registry ID: 110000364276
Air Operating Status Code: OPR
Default Air Classification Code: MAJ
Air Program: New Source Performance Standards
Activity Date: 2002-09-01 00:00:00
Activity Status Date: Not reported
Activity Group: Compliance Monitoring
Activity Type: Inspection/Evaluation
Activity Status: Not reported

Region Code: 04
Programmatic ID: AIR FL0000001205700123
Facility Registry ID: 110000364276
Air Operating Status Code: OPR

Map ID
Direction
Distance
Elevation

MAP FINDINGS

Site

Database(s)

EDR ID Number
EPA ID Number

BUCKEYE TERMINALS, LLC - TAMPA NORTH TERMINAL (Continued)

1000699140

Default Air Classification Code: MAJ
Air Program: New Source Performance Standards
Activity Date: 2003-09-18 00:00:00
Activity Status Date: Not reported
Activity Group: Compliance Monitoring
Activity Type: Inspection/Evaluation
Activity Status: Not reported

Region Code: 04
Programmatic ID: AIR FL0000001205700123
Facility Registry ID: 110000364276
Air Operating Status Code: OPR
Default Air Classification Code: MAJ
Air Program: New Source Performance Standards
Activity Date: 2003-12-22 00:00:00
Activity Status Date: Not reported
Activity Group: Compliance Monitoring
Activity Type: Inspection/Evaluation
Activity Status: Not reported

Region Code: 04
Programmatic ID: AIR FL0000001205700123
Facility Registry ID: 110000364276
Air Operating Status Code: OPR
Default Air Classification Code: MAJ
Air Program: New Source Performance Standards
Activity Date: 2004-11-09 00:00:00
Activity Status Date: Not reported
Activity Group: Compliance Monitoring
Activity Type: Inspection/Evaluation
Activity Status: Not reported

Region Code: 04
Programmatic ID: AIR FL0000001205700123
Facility Registry ID: 110000364276
Air Operating Status Code: OPR
Default Air Classification Code: MAJ
Air Program: New Source Performance Standards
Activity Date: 2004-11-10 00:00:00
Activity Status Date: Not reported
Activity Group: Compliance Monitoring
Activity Type: Inspection/Evaluation
Activity Status: Not reported

Region Code: 04
Programmatic ID: AIR FL0000001205700123
Facility Registry ID: 110000364276
Air Operating Status Code: OPR
Default Air Classification Code: MAJ
Air Program: New Source Performance Standards
Activity Date: 2005-03-17 00:00:00
Activity Status Date: Not reported
Activity Group: Compliance Monitoring
Activity Type: Inspection/Evaluation
Activity Status: Not reported

Region Code: 04

Map ID
Direction
Distance
Elevation

MAP FINDINGS

Site

Database(s)

EDR ID Number
EPA ID Number

BUCKEYE TERMINALS, LLC - TAMPA NORTH TERMINAL (Continued)

1000699140

Programmatic ID: AIR FL0000001205700123
Facility Registry ID: 110000364276
Air Operating Status Code: OPR
Default Air Classification Code: MAJ
Air Program: New Source Performance Standards
Activity Date: 2006-04-04 00:00:00
Activity Status Date: Not reported
Activity Group: Compliance Monitoring
Activity Type: Inspection/Evaluation
Activity Status: Not reported

Region Code: 04
Programmatic ID: AIR FL0000001205700123
Facility Registry ID: 110000364276
Air Operating Status Code: OPR
Default Air Classification Code: MAJ
Air Program: New Source Performance Standards
Activity Date: 2006-04-06 00:00:00
Activity Status Date: Not reported
Activity Group: Compliance Monitoring
Activity Type: Inspection/Evaluation
Activity Status: Not reported

Region Code: 04
Programmatic ID: AIR FL0000001205700123
Facility Registry ID: 110000364276
Air Operating Status Code: OPR
Default Air Classification Code: MAJ
Air Program: New Source Performance Standards
Activity Date: 2006-06-14 00:00:00
Activity Status Date: Not reported
Activity Group: Compliance Monitoring
Activity Type: Inspection/Evaluation
Activity Status: Not reported

Region Code: 04
Programmatic ID: AIR FL0000001205700123
Facility Registry ID: 110000364276
Air Operating Status Code: OPR
Default Air Classification Code: MAJ
Air Program: New Source Performance Standards
Activity Date: 2006-11-02 00:00:00
Activity Status Date: Not reported
Activity Group: Compliance Monitoring
Activity Type: Inspection/Evaluation
Activity Status: Not reported

Region Code: 04
Programmatic ID: AIR FL0000001205700123
Facility Registry ID: 110000364276
Air Operating Status Code: OPR
Default Air Classification Code: MAJ
Air Program: New Source Performance Standards
Activity Date: 2007-06-19 00:00:00
Activity Status Date: Not reported
Activity Group: Compliance Monitoring
Activity Type: Inspection/Evaluation

Map ID
Direction
Distance
Elevation

MAP FINDINGS

Site

Database(s)

EDR ID Number
EPA ID Number

BUCKEYE TERMINALS, LLC - TAMPA NORTH TERMINAL (Continued)

1000699140

Activity Status: Not reported

Region Code: 04
Programmatic ID: AIR FL0000001205700123
Facility Registry ID: 110000364276
Air Operating Status Code: OPR
Default Air Classification Code: MAJ
Air Program: New Source Performance Standards
Activity Date: 2007-11-09 00:00:00
Activity Status Date: Not reported
Activity Group: Compliance Monitoring
Activity Type: Inspection/Evaluation
Activity Status: Not reported

Region Code: 04
Programmatic ID: AIR FL0000001205700123
Facility Registry ID: 110000364276
Air Operating Status Code: OPR
Default Air Classification Code: MAJ
Air Program: New Source Performance Standards
Activity Date: 2007-11-14 00:00:00
Activity Status Date: Not reported
Activity Group: Compliance Monitoring
Activity Type: Inspection/Evaluation
Activity Status: Not reported

Region Code: 04
Programmatic ID: AIR FL0000001205700123
Facility Registry ID: 110000364276
Air Operating Status Code: OPR
Default Air Classification Code: MAJ
Air Program: New Source Performance Standards
Activity Date: 2008-05-27 00:00:00
Activity Status Date: Not reported
Activity Group: Compliance Monitoring
Activity Type: Inspection/Evaluation
Activity Status: Not reported

Region Code: 04
Programmatic ID: AIR FL0000001205700123
Facility Registry ID: 110000364276
Air Operating Status Code: OPR
Default Air Classification Code: MAJ
Air Program: New Source Performance Standards
Activity Date: 2008-09-29 00:00:00
Activity Status Date: Not reported
Activity Group: Compliance Monitoring
Activity Type: Inspection/Evaluation
Activity Status: Not reported

Region Code: 04
Programmatic ID: AIR FL0000001205700123
Facility Registry ID: 110000364276
Air Operating Status Code: OPR
Default Air Classification Code: MAJ
Air Program: New Source Performance Standards
Activity Date: 2008-11-04 00:00:00

Map ID
Direction
Distance
Elevation

MAP FINDINGS

Site

Database(s)

EDR ID Number
EPA ID Number

BUCKEYE TERMINALS, LLC - TAMPA NORTH TERMINAL (Continued)

1000699140

Activity Status Date:	Not reported
Activity Group:	Compliance Monitoring
Activity Type:	Inspection/Evaluation
Activity Status:	Not reported
Region Code:	04
Programmatic ID:	AIR FL0000001205700123
Facility Registry ID:	110000364276
Air Operating Status Code:	OPR
Default Air Classification Code:	MAJ
Air Program:	New Source Performance Standards
Activity Date:	2009-04-22 00:00:00
Activity Status Date:	Not reported
Activity Group:	Compliance Monitoring
Activity Type:	Inspection/Evaluation
Activity Status:	Not reported
Region Code:	04
Programmatic ID:	AIR FL0000001205700123
Facility Registry ID:	110000364276
Air Operating Status Code:	OPR
Default Air Classification Code:	MAJ
Air Program:	New Source Performance Standards
Activity Date:	2009-06-05 00:00:00
Activity Status Date:	Not reported
Activity Group:	Compliance Monitoring
Activity Type:	Inspection/Evaluation
Activity Status:	Not reported
Region Code:	04
Programmatic ID:	AIR FL0000001205700123
Facility Registry ID:	110000364276
Air Operating Status Code:	OPR
Default Air Classification Code:	MAJ
Air Program:	New Source Performance Standards
Activity Date:	2009-11-18 00:00:00
Activity Status Date:	Not reported
Activity Group:	Compliance Monitoring
Activity Type:	Inspection/Evaluation
Activity Status:	Not reported
Region Code:	04
Programmatic ID:	AIR FL0000001205700123
Facility Registry ID:	110000364276
Air Operating Status Code:	OPR
Default Air Classification Code:	MAJ
Air Program:	New Source Performance Standards
Activity Date:	2010-11-30 00:00:00
Activity Status Date:	Not reported
Activity Group:	Compliance Monitoring
Activity Type:	Inspection/Evaluation
Activity Status:	Not reported
Region Code:	04
Programmatic ID:	AIR FL0000001205700123
Facility Registry ID:	110000364276
Air Operating Status Code:	OPR

Map ID
Direction
Distance
Elevation

MAP FINDINGS

Site

Database(s)

EDR ID Number
EPA ID Number

BUCKEYE TERMINALS, LLC - TAMPA NORTH TERMINAL (Continued)

1000699140

Default Air Classification Code: MAJ
Air Program: New Source Performance Standards
Activity Date: 2011-01-12 00:00:00
Activity Status Date: Not reported
Activity Group: Compliance Monitoring
Activity Type: Inspection/Evaluation
Activity Status: Not reported

Region Code: 04
Programmatic ID: AIR FL0000001205700123
Facility Registry ID: 110000364276
Air Operating Status Code: OPR
Default Air Classification Code: MAJ
Air Program: New Source Performance Standards
Activity Date: 2011-12-06 00:00:00
Activity Status Date: Not reported
Activity Group: Compliance Monitoring
Activity Type: Inspection/Evaluation
Activity Status: Not reported

Region Code: 04
Programmatic ID: AIR FL0000001205700123
Facility Registry ID: 110000364276
Air Operating Status Code: OPR
Default Air Classification Code: MAJ
Air Program: New Source Performance Standards
Activity Date: 2012-01-11 00:00:00
Activity Status Date: Not reported
Activity Group: Compliance Monitoring
Activity Type: Inspection/Evaluation
Activity Status: Not reported

Region Code: 04
Programmatic ID: AIR FL0000001205700123
Facility Registry ID: 110000364276
Air Operating Status Code: OPR
Default Air Classification Code: MAJ
Air Program: New Source Performance Standards
Activity Date: 2013-01-09 00:00:00
Activity Status Date: Not reported
Activity Group: Compliance Monitoring
Activity Type: Inspection/Evaluation
Activity Status: Not reported

Region Code: 04
Programmatic ID: AIR FL0000001205700123
Facility Registry ID: 110000364276
Air Operating Status Code: OPR
Default Air Classification Code: MAJ
Air Program: New Source Performance Standards
Activity Date: 2014-06-27 00:00:00
Activity Status Date: Not reported
Activity Group: Compliance Monitoring
Activity Type: Inspection/Evaluation
Activity Status: Not reported

Region Code: 04

Map ID
Direction
Distance
Elevation

MAP FINDINGS

Site

Database(s)

EDR ID Number
EPA ID Number

BUCKEYE TERMINALS, LLC - TAMPA NORTH TERMINAL (Continued)

1000699140

Programmatic ID: AIR FL0000001205700123
Facility Registry ID: 110000364276
Air Operating Status Code: OPR
Default Air Classification Code: MAJ
Air Program: New Source Performance Standards
Activity Date: 2014-07-10 00:00:00
Activity Status Date: Not reported
Activity Group: Compliance Monitoring
Activity Type: Inspection/Evaluation
Activity Status: Not reported

Region Code: 04
Programmatic ID: AIR FL0000001205700123
Facility Registry ID: 110000364276
Air Operating Status Code: OPR
Default Air Classification Code: MAJ
Air Program: State Implementation Plan for National Primary and Secondary Ambient Air Quality Standards
Activity Date: 2014-12-03 00:00:00
Activity Status Date: 2015-07-08 09:57:51
Activity Group: Compliance Monitoring
Activity Type: Inspection/Evaluation
Activity Status: Active

Region Code: 04
Programmatic ID: AIR FL0000001205700123
Facility Registry ID: 110000364276
Air Operating Status Code: OPR
Default Air Classification Code: MAJ
Air Program: State Implementation Plan for National Primary and Secondary Ambient Air Quality Standards
Activity Date: 2015-01-08 00:00:00
Activity Status Date: 2015-07-09 10:17:01
Activity Group: Compliance Monitoring
Activity Type: Inspection/Evaluation
Activity Status: Active

Region Code: 04
Programmatic ID: AIR FL0000001205700123
Facility Registry ID: 110000364276
Air Operating Status Code: OPR
Default Air Classification Code: MAJ
Air Program: State Implementation Plan for National Primary and Secondary Ambient Air Quality Standards
Activity Date: 2015-03-05 00:00:00
Activity Status Date: 2015-07-16 07:18:32
Activity Group: Compliance Monitoring
Activity Type: Inspection/Evaluation
Activity Status: Active

Region Code: 04
Programmatic ID: AIR FL0000001205700123
Facility Registry ID: 110000364276
Air Operating Status Code: OPR
Default Air Classification Code: MAJ
Air Program: State Implementation Plan for National Primary and Secondary Ambient Air Quality Standards
Activity Date: 2015-03-25 00:00:00
Activity Status Date: 2015-07-17 14:27:38
Activity Group: Compliance Monitoring
Activity Type: Inspection/Evaluation

Map ID
Direction
Distance
Elevation

MAP FINDINGS

Site

Database(s)

EDR ID Number
EPA ID Number

BUCKEYE TERMINALS, LLC - TAMPA NORTH TERMINAL (Continued)

1000699140

Activity Status: Active

Region Code: 04
Programmatic ID: AIR FL0000001205700123
Facility Registry ID: 110000364276
Air Operating Status Code: OPR
Default Air Classification Code: MAJ
Air Program: State Implementation Plan for National Primary and Secondary Ambient Air Quality Standards
Activity Date: 2015-04-08 00:00:00
Activity Status Date: 2015-07-28 11:14:05
Activity Group: Compliance Monitoring
Activity Type: Inspection/Evaluation
Activity Status: Active

Region Code: 04
Programmatic ID: AIR FL0000001205700123
Facility Registry ID: 110000364276
Air Operating Status Code: OPR
Default Air Classification Code: MAJ
Air Program: State Implementation Plan for National Primary and Secondary Ambient Air Quality Standards
Activity Date: 2015-08-25 00:00:00
Activity Status Date: 2015-08-31 16:21:41
Activity Group: Compliance Monitoring
Activity Type: Inspection/Evaluation
Activity Status: Active

Region Code: 04
Programmatic ID: AIR FL0000001205700123
Facility Registry ID: 110000364276
Air Operating Status Code: OPR
Default Air Classification Code: MAJ
Air Program: State Implementation Plan for National Primary and Secondary Ambient Air Quality Standards
Activity Date: 2016-01-20 00:00:00
Activity Status Date: 2016-02-16 13:02:25
Activity Group: Compliance Monitoring
Activity Type: Inspection/Evaluation
Activity Status: Active

Region Code: 04
Programmatic ID: AIR FL0000001205700123
Facility Registry ID: 110000364276
Air Operating Status Code: OPR
Default Air Classification Code: MAJ
Air Program: State Implementation Plan for National Primary and Secondary Ambient Air Quality Standards
Activity Date: 2016-01-20 00:00:00
Activity Status Date: 2016-02-16 13:02:26
Activity Group: Compliance Monitoring
Activity Type: Inspection/Evaluation
Activity Status: Active

Region Code: 04
Programmatic ID: AIR FL0000001205700123
Facility Registry ID: 110000364276
Air Operating Status Code: OPR
Default Air Classification Code: MAJ
Air Program: State Implementation Plan for National Primary and Secondary Ambient Air Quality Standards
Activity Date: 2016-02-11 00:00:00

Map ID
Direction
Distance
Elevation

MAP FINDINGS

Site

Database(s)

EDR ID Number
EPA ID Number

BUCKEYE TERMINALS, LLC - TAMPA NORTH TERMINAL (Continued)

1000699140

Activity Status Date:	2016-02-29 16:28:40
Activity Group:	Compliance Monitoring
Activity Type:	Inspection/Evaluation
Activity Status:	Active
Region Code:	04
Programmatic ID:	AIR FL0000001205700123
Facility Registry ID:	110000364276
Air Operating Status Code:	OPR
Default Air Classification Code:	MAJ
Air Program:	State Implementation Plan for National Primary and Secondary Ambient Air Quality Standards
Activity Date:	2016-03-02 00:00:00
Activity Status Date:	2016-04-04 12:52:02
Activity Group:	Compliance Monitoring
Activity Type:	Inspection/Evaluation
Activity Status:	Active
Region Code:	04
Programmatic ID:	AIR FL0000001205700123
Facility Registry ID:	110000364276
Air Operating Status Code:	OPR
Default Air Classification Code:	MAJ
Air Program:	State Implementation Plan for National Primary and Secondary Ambient Air Quality Standards
Activity Date:	2016-03-11 00:00:00
Activity Status Date:	2016-04-04 12:52:02
Activity Group:	Compliance Monitoring
Activity Type:	Inspection/Evaluation
Activity Status:	Active
Region Code:	04
Programmatic ID:	AIR FL0000001205700123
Facility Registry ID:	110000364276
Air Operating Status Code:	OPR
Default Air Classification Code:	MAJ
Air Program:	State Implementation Plan for National Primary and Secondary Ambient Air Quality Standards
Activity Date:	1997-02-27 00:00:00
Activity Status Date:	Not reported
Activity Group:	Compliance Monitoring
Activity Type:	Inspection/Evaluation
Activity Status:	Not reported
Region Code:	04
Programmatic ID:	AIR FL0000001205700123
Facility Registry ID:	110000364276
Air Operating Status Code:	OPR
Default Air Classification Code:	MAJ
Air Program:	State Implementation Plan for National Primary and Secondary Ambient Air Quality Standards
Activity Date:	1997-11-19 00:00:00
Activity Status Date:	Not reported
Activity Group:	Compliance Monitoring
Activity Type:	Inspection/Evaluation
Activity Status:	Not reported
Region Code:	04
Programmatic ID:	AIR FL0000001205700123
Facility Registry ID:	110000364276
Air Operating Status Code:	OPR

Map ID
Direction
Distance
Elevation

MAP FINDINGS

Site

Database(s)

EDR ID Number
EPA ID Number

BUCKEYE TERMINALS, LLC - TAMPA NORTH TERMINAL (Continued)

1000699140

Default Air Classification Code: MAJ
Air Program: State Implementation Plan for National Primary and Secondary Ambient Air Quality Standards
Activity Date: 1998-10-28 00:00:00
Activity Status Date: Not reported
Activity Group: Compliance Monitoring
Activity Type: Inspection/Evaluation
Activity Status: Not reported

Region Code: 04
Programmatic ID: AIR FL0000001205700123
Facility Registry ID: 110000364276
Air Operating Status Code: OPR
Default Air Classification Code: MAJ
Air Program: State Implementation Plan for National Primary and Secondary Ambient Air Quality Standards
Activity Date: 2001-11-15 00:00:00
Activity Status Date: Not reported
Activity Group: Compliance Monitoring
Activity Type: Inspection/Evaluation
Activity Status: Not reported

Region Code: 04
Programmatic ID: AIR FL0000001205700123
Facility Registry ID: 110000364276
Air Operating Status Code: OPR
Default Air Classification Code: MAJ
Air Program: State Implementation Plan for National Primary and Secondary Ambient Air Quality Standards
Activity Date: 2002-09-01 00:00:00
Activity Status Date: Not reported
Activity Group: Compliance Monitoring
Activity Type: Inspection/Evaluation
Activity Status: Not reported

Region Code: 04
Programmatic ID: AIR FL0000001205700123
Facility Registry ID: 110000364276
Air Operating Status Code: OPR
Default Air Classification Code: MAJ
Air Program: State Implementation Plan for National Primary and Secondary Ambient Air Quality Standards
Activity Date: 2002-11-06 00:00:00
Activity Status Date: Not reported
Activity Group: Compliance Monitoring
Activity Type: Inspection/Evaluation
Activity Status: Not reported

Region Code: 04
Programmatic ID: AIR FL0000001205700123
Facility Registry ID: 110000364276
Air Operating Status Code: OPR
Default Air Classification Code: MAJ
Air Program: State Implementation Plan for National Primary and Secondary Ambient Air Quality Standards
Activity Date: 2002-11-07 00:00:00
Activity Status Date: Not reported
Activity Group: Compliance Monitoring
Activity Type: Inspection/Evaluation
Activity Status: Not reported

Region Code: 04

Map ID
Direction
Distance
Elevation

MAP FINDINGS

Site

Database(s)

EDR ID Number
EPA ID Number

BUCKEYE TERMINALS, LLC - TAMPA NORTH TERMINAL (Continued)

1000699140

Programmatic ID: AIR FL0000001205700123
Facility Registry ID: 110000364276
Air Operating Status Code: OPR
Default Air Classification Code: MAJ
Air Program: State Implementation Plan for National Primary and Secondary Ambient Air Quality Standards
Activity Date: 2003-09-18 00:00:00
Activity Status Date: Not reported
Activity Group: Compliance Monitoring
Activity Type: Inspection/Evaluation
Activity Status: Not reported

Region Code: 04
Programmatic ID: AIR FL0000001205700123
Facility Registry ID: 110000364276
Air Operating Status Code: OPR
Default Air Classification Code: MAJ
Air Program: State Implementation Plan for National Primary and Secondary Ambient Air Quality Standards
Activity Date: 2003-11-11 00:00:00
Activity Status Date: Not reported
Activity Group: Compliance Monitoring
Activity Type: Inspection/Evaluation
Activity Status: Not reported

Region Code: 04
Programmatic ID: AIR FL0000001205700123
Facility Registry ID: 110000364276
Air Operating Status Code: OPR
Default Air Classification Code: MAJ
Air Program: State Implementation Plan for National Primary and Secondary Ambient Air Quality Standards
Activity Date: 2003-12-22 00:00:00
Activity Status Date: Not reported
Activity Group: Compliance Monitoring
Activity Type: Inspection/Evaluation
Activity Status: Not reported

Region Code: 04
Programmatic ID: AIR FL0000001205700123
Facility Registry ID: 110000364276
Air Operating Status Code: OPR
Default Air Classification Code: MAJ
Air Program: State Implementation Plan for National Primary and Secondary Ambient Air Quality Standards
Activity Date: 2004-11-09 00:00:00
Activity Status Date: Not reported
Activity Group: Compliance Monitoring
Activity Type: Inspection/Evaluation
Activity Status: Not reported

Region Code: 04
Programmatic ID: AIR FL0000001205700123
Facility Registry ID: 110000364276
Air Operating Status Code: OPR
Default Air Classification Code: MAJ
Air Program: State Implementation Plan for National Primary and Secondary Ambient Air Quality Standards
Activity Date: 2004-11-10 00:00:00
Activity Status Date: Not reported
Activity Group: Compliance Monitoring
Activity Type: Inspection/Evaluation

Map ID
Direction
Distance
Elevation

MAP FINDINGS

Site

Database(s)

EDR ID Number
EPA ID Number

BUCKEYE TERMINALS, LLC - TAMPA NORTH TERMINAL (Continued)

1000699140

Activity Status:	Not reported
Region Code:	04
Programmatic ID:	AIR FL0000001205700123
Facility Registry ID:	110000364276
Air Operating Status Code:	OPR
Default Air Classification Code:	MAJ
Air Program:	State Implementation Plan for National Primary and Secondary Ambient Air Quality Standards
Activity Date:	2005-03-17 00:00:00
Activity Status Date:	Not reported
Activity Group:	Compliance Monitoring
Activity Type:	Inspection/Evaluation
Activity Status:	Not reported
Region Code:	04
Programmatic ID:	AIR FL0000001205700123
Facility Registry ID:	110000364276
Air Operating Status Code:	OPR
Default Air Classification Code:	MAJ
Air Program:	State Implementation Plan for National Primary and Secondary Ambient Air Quality Standards
Activity Date:	2005-11-02 00:00:00
Activity Status Date:	Not reported
Activity Group:	Compliance Monitoring
Activity Type:	Inspection/Evaluation
Activity Status:	Not reported
Region Code:	04
Programmatic ID:	AIR FL0000001205700123
Facility Registry ID:	110000364276
Air Operating Status Code:	OPR
Default Air Classification Code:	MAJ
Air Program:	State Implementation Plan for National Primary and Secondary Ambient Air Quality Standards
Activity Date:	2006-04-04 00:00:00
Activity Status Date:	Not reported
Activity Group:	Compliance Monitoring
Activity Type:	Inspection/Evaluation
Activity Status:	Not reported
Region Code:	04
Programmatic ID:	AIR FL0000001205700123
Facility Registry ID:	110000364276
Air Operating Status Code:	OPR
Default Air Classification Code:	MAJ
Air Program:	State Implementation Plan for National Primary and Secondary Ambient Air Quality Standards
Activity Date:	2006-04-06 00:00:00
Activity Status Date:	Not reported
Activity Group:	Compliance Monitoring
Activity Type:	Inspection/Evaluation
Activity Status:	Not reported
Region Code:	04
Programmatic ID:	AIR FL0000001205700123
Facility Registry ID:	110000364276
Air Operating Status Code:	OPR
Default Air Classification Code:	MAJ
Air Program:	State Implementation Plan for National Primary and Secondary Ambient Air Quality Standards
Activity Date:	2006-06-14 00:00:00

Map ID
Direction
Distance
Elevation

MAP FINDINGS

Site

Database(s)

EDR ID Number
EPA ID Number

BUCKEYE TERMINALS, LLC - TAMPA NORTH TERMINAL (Continued)

1000699140

Activity Status Date: Not reported
Activity Group: Compliance Monitoring
Activity Type: Inspection/Evaluation
Activity Status: Not reported

Region Code: 04
Programmatic ID: AIR FL0000001205700123
Facility Registry ID: 110000364276
Air Operating Status Code: OPR
Default Air Classification Code: MAJ
Air Program: State Implementation Plan for National Primary and Secondary Ambient Air Quality Standards
Activity Date: 2006-11-02 00:00:00
Activity Status Date: Not reported
Activity Group: Compliance Monitoring
Activity Type: Inspection/Evaluation
Activity Status: Not reported

Region Code: 04
Programmatic ID: AIR FL0000001205700123
Facility Registry ID: 110000364276
Air Operating Status Code: OPR
Default Air Classification Code: MAJ
Air Program: State Implementation Plan for National Primary and Secondary Ambient Air Quality Standards
Activity Date: 2007-06-19 00:00:00
Activity Status Date: Not reported
Activity Group: Compliance Monitoring
Activity Type: Inspection/Evaluation
Activity Status: Not reported

Region Code: 04
Programmatic ID: AIR FL0000001205700123
Facility Registry ID: 110000364276
Air Operating Status Code: OPR
Default Air Classification Code: MAJ
Air Program: State Implementation Plan for National Primary and Secondary Ambient Air Quality Standards
Activity Date: 2007-11-09 00:00:00
Activity Status Date: Not reported
Activity Group: Compliance Monitoring
Activity Type: Inspection/Evaluation
Activity Status: Not reported

Region Code: 04
Programmatic ID: AIR FL0000001205700123
Facility Registry ID: 110000364276
Air Operating Status Code: OPR
Default Air Classification Code: MAJ
Air Program: State Implementation Plan for National Primary and Secondary Ambient Air Quality Standards
Activity Date: 2007-11-14 00:00:00
Activity Status Date: Not reported
Activity Group: Compliance Monitoring
Activity Type: Inspection/Evaluation
Activity Status: Not reported

Region Code: 04
Programmatic ID: AIR FL0000001205700123
Facility Registry ID: 110000364276
Air Operating Status Code: OPR

Map ID
Direction
Distance
Elevation

MAP FINDINGS

Site

Database(s)

EDR ID Number
EPA ID Number

BUCKEYE TERMINALS, LLC - TAMPA NORTH TERMINAL (Continued)

1000699140

Default Air Classification Code: MAJ
Air Program: State Implementation Plan for National Primary and Secondary Ambient Air Quality Standards
Activity Date: 2007-11-24 00:00:00
Activity Status Date: Not reported
Activity Group: Compliance Monitoring
Activity Type: Inspection/Evaluation
Activity Status: Not reported

Region Code: 04
Programmatic ID: AIR FL0000001205700123
Facility Registry ID: 110000364276
Air Operating Status Code: OPR
Default Air Classification Code: MAJ
Air Program: State Implementation Plan for National Primary and Secondary Ambient Air Quality Standards
Activity Date: 2008-05-27 00:00:00
Activity Status Date: Not reported
Activity Group: Compliance Monitoring
Activity Type: Inspection/Evaluation
Activity Status: Not reported

Region Code: 04
Programmatic ID: AIR FL0000001205700123
Facility Registry ID: 110000364276
Air Operating Status Code: OPR
Default Air Classification Code: MAJ
Air Program: State Implementation Plan for National Primary and Secondary Ambient Air Quality Standards
Activity Date: 2008-09-29 00:00:00
Activity Status Date: Not reported
Activity Group: Compliance Monitoring
Activity Type: Inspection/Evaluation
Activity Status: Not reported

Region Code: 04
Programmatic ID: AIR FL0000001205700123
Facility Registry ID: 110000364276
Air Operating Status Code: OPR
Default Air Classification Code: MAJ
Air Program: State Implementation Plan for National Primary and Secondary Ambient Air Quality Standards
Activity Date: 2008-11-04 00:00:00
Activity Status Date: Not reported
Activity Group: Compliance Monitoring
Activity Type: Inspection/Evaluation
Activity Status: Not reported

Region Code: 04
Programmatic ID: AIR FL0000001205700123
Facility Registry ID: 110000364276
Air Operating Status Code: OPR
Default Air Classification Code: MAJ
Air Program: State Implementation Plan for National Primary and Secondary Ambient Air Quality Standards
Activity Date: 2009-04-22 00:00:00
Activity Status Date: Not reported
Activity Group: Compliance Monitoring
Activity Type: Inspection/Evaluation
Activity Status: Not reported

Region Code: 04

Map ID
Direction
Distance
Elevation

MAP FINDINGS

Site

Database(s)

EDR ID Number
EPA ID Number

BUCKEYE TERMINALS, LLC - TAMPA NORTH TERMINAL (Continued)

1000699140

Programmatic ID: AIR FL0000001205700123
Facility Registry ID: 110000364276
Air Operating Status Code: OPR
Default Air Classification Code: MAJ
Air Program: State Implementation Plan for National Primary and Secondary Ambient Air Quality Standards
Activity Date: 2009-06-05 00:00:00
Activity Status Date: Not reported
Activity Group: Compliance Monitoring
Activity Type: Inspection/Evaluation
Activity Status: Not reported

Region Code: 04
Programmatic ID: AIR FL0000001205700123
Facility Registry ID: 110000364276
Air Operating Status Code: OPR
Default Air Classification Code: MAJ
Air Program: State Implementation Plan for National Primary and Secondary Ambient Air Quality Standards
Activity Date: 2009-11-18 00:00:00
Activity Status Date: Not reported
Activity Group: Compliance Monitoring
Activity Type: Inspection/Evaluation
Activity Status: Not reported

Region Code: 04
Programmatic ID: AIR FL0000001205700123
Facility Registry ID: 110000364276
Air Operating Status Code: OPR
Default Air Classification Code: MAJ
Air Program: State Implementation Plan for National Primary and Secondary Ambient Air Quality Standards
Activity Date: 2010-11-30 00:00:00
Activity Status Date: Not reported
Activity Group: Compliance Monitoring
Activity Type: Inspection/Evaluation
Activity Status: Not reported

Region Code: 04
Programmatic ID: AIR FL0000001205700123
Facility Registry ID: 110000364276
Air Operating Status Code: OPR
Default Air Classification Code: MAJ
Air Program: State Implementation Plan for National Primary and Secondary Ambient Air Quality Standards
Activity Date: 2011-01-12 00:00:00
Activity Status Date: Not reported
Activity Group: Compliance Monitoring
Activity Type: Inspection/Evaluation
Activity Status: Not reported

Region Code: 04
Programmatic ID: AIR FL0000001205700123
Facility Registry ID: 110000364276
Air Operating Status Code: OPR
Default Air Classification Code: MAJ
Air Program: State Implementation Plan for National Primary and Secondary Ambient Air Quality Standards
Activity Date: 2011-12-06 00:00:00
Activity Status Date: Not reported
Activity Group: Compliance Monitoring
Activity Type: Inspection/Evaluation

Map ID
Direction
Distance
Elevation

MAP FINDINGS

Site

Database(s)

EDR ID Number
EPA ID Number

BUCKEYE TERMINALS, LLC - TAMPA NORTH TERMINAL (Continued)

1000699140

Activity Status:	Not reported
Region Code:	04
Programmatic ID:	AIR FL0000001205700123
Facility Registry ID:	110000364276
Air Operating Status Code:	OPR
Default Air Classification Code:	MAJ
Air Program:	State Implementation Plan for National Primary and Secondary Ambient Air Quality Standards
Activity Date:	2012-01-11 00:00:00
Activity Status Date:	Not reported
Activity Group:	Compliance Monitoring
Activity Type:	Inspection/Evaluation
Activity Status:	Not reported
Region Code:	04
Programmatic ID:	AIR FL0000001205700123
Facility Registry ID:	110000364276
Air Operating Status Code:	OPR
Default Air Classification Code:	MAJ
Air Program:	State Implementation Plan for National Primary and Secondary Ambient Air Quality Standards
Activity Date:	2013-01-09 00:00:00
Activity Status Date:	Not reported
Activity Group:	Compliance Monitoring
Activity Type:	Inspection/Evaluation
Activity Status:	Not reported
Region Code:	04
Programmatic ID:	AIR FL0000001205700123
Facility Registry ID:	110000364276
Air Operating Status Code:	OPR
Default Air Classification Code:	MAJ
Air Program:	State Implementation Plan for National Primary and Secondary Ambient Air Quality Standards
Activity Date:	2014-06-27 00:00:00
Activity Status Date:	Not reported
Activity Group:	Compliance Monitoring
Activity Type:	Inspection/Evaluation
Activity Status:	Not reported
Region Code:	04
Programmatic ID:	AIR FL0000001205700123
Facility Registry ID:	110000364276
Air Operating Status Code:	OPR
Default Air Classification Code:	MAJ
Air Program:	State Implementation Plan for National Primary and Secondary Ambient Air Quality Standards
Activity Date:	2014-07-10 00:00:00
Activity Status Date:	Not reported
Activity Group:	Compliance Monitoring
Activity Type:	Inspection/Evaluation
Activity Status:	Not reported
Region Code:	04
Programmatic ID:	AIR FL0000001205700123
Facility Registry ID:	110000364276
Air Operating Status Code:	OPR
Default Air Classification Code:	MAJ
Air Program:	State Implementation Plan for National Primary and Secondary Ambient Air Quality Standards
Activity Date:	1995-01-04 00:00:00

Map ID
Direction
Distance
Elevation

MAP FINDINGS

Site

Database(s)

EDR ID Number
EPA ID Number

BUCKEYE TERMINALS, LLC - TAMPA NORTH TERMINAL (Continued)

1000699140

Activity Status Date: 1995-01-04 00:00:00
Activity Group: Enforcement Action
Activity Type: Administrative - Informal
Activity Status: Achieved

Region Code: 04
Programmatic ID: AIR FL0000001205700123
Facility Registry ID: 110000364276
Air Operating Status Code: OPR
Default Air Classification Code: MAJ
Air Program: Title V Permits
Activity Date: 2014-12-03 00:00:00
Activity Status Date: 2015-07-08 09:57:51
Activity Group: Compliance Monitoring
Activity Type: Inspection/Evaluation
Activity Status: Active

Region Code: 04
Programmatic ID: AIR FL0000001205700123
Facility Registry ID: 110000364276
Air Operating Status Code: OPR
Default Air Classification Code: MAJ
Air Program: Title V Permits
Activity Date: 2015-01-08 00:00:00
Activity Status Date: 2015-07-09 10:17:01
Activity Group: Compliance Monitoring
Activity Type: Inspection/Evaluation
Activity Status: Active

Region Code: 04
Programmatic ID: AIR FL0000001205700123
Facility Registry ID: 110000364276
Air Operating Status Code: OPR
Default Air Classification Code: MAJ
Air Program: Title V Permits
Activity Date: 2015-03-05 00:00:00
Activity Status Date: 2015-07-16 07:18:32
Activity Group: Compliance Monitoring
Activity Type: Inspection/Evaluation
Activity Status: Active

Region Code: 04
Programmatic ID: AIR FL0000001205700123
Facility Registry ID: 110000364276
Air Operating Status Code: OPR
Default Air Classification Code: MAJ
Air Program: Title V Permits
Activity Date: 2015-03-25 00:00:00
Activity Status Date: 2015-07-17 14:27:38
Activity Group: Compliance Monitoring
Activity Type: Inspection/Evaluation
Activity Status: Active

Region Code: 04
Programmatic ID: AIR FL0000001205700123
Facility Registry ID: 110000364276
Air Operating Status Code: OPR

Map ID
Direction
Distance
Elevation

MAP FINDINGS

Site

Database(s)

EDR ID Number
EPA ID Number

BUCKEYE TERMINALS, LLC - TAMPA NORTH TERMINAL (Continued)

1000699140

Default Air Classification Code: MAJ
Air Program: Title V Permits
Activity Date: 2015-04-08 00:00:00
Activity Status Date: 2015-07-28 11:14:05
Activity Group: Compliance Monitoring
Activity Type: Inspection/Evaluation
Activity Status: Active

Region Code: 04
Programmatic ID: AIR FL0000001205700123
Facility Registry ID: 110000364276
Air Operating Status Code: OPR
Default Air Classification Code: MAJ
Air Program: Title V Permits
Activity Date: 2015-08-25 00:00:00
Activity Status Date: 2015-08-31 16:21:41
Activity Group: Compliance Monitoring
Activity Type: Inspection/Evaluation
Activity Status: Active

Region Code: 04
Programmatic ID: AIR FL0000001205700123
Facility Registry ID: 110000364276
Air Operating Status Code: OPR
Default Air Classification Code: MAJ
Air Program: Title V Permits
Activity Date: 2016-01-20 00:00:00
Activity Status Date: 2016-02-16 13:02:25
Activity Group: Compliance Monitoring
Activity Type: Inspection/Evaluation
Activity Status: Active

Region Code: 04
Programmatic ID: AIR FL0000001205700123
Facility Registry ID: 110000364276
Air Operating Status Code: OPR
Default Air Classification Code: MAJ
Air Program: Title V Permits
Activity Date: 2016-01-20 00:00:00
Activity Status Date: 2016-02-16 13:02:26
Activity Group: Compliance Monitoring
Activity Type: Inspection/Evaluation
Activity Status: Active

Region Code: 04
Programmatic ID: AIR FL0000001205700123
Facility Registry ID: 110000364276
Air Operating Status Code: OPR
Default Air Classification Code: MAJ
Air Program: Title V Permits
Activity Date: 2016-02-11 00:00:00
Activity Status Date: 2016-02-29 16:28:40
Activity Group: Compliance Monitoring
Activity Type: Inspection/Evaluation
Activity Status: Active

Region Code: 04

Map ID
Direction
Distance
Elevation

MAP FINDINGS

Site

Database(s)

EDR ID Number
EPA ID Number

BUCKEYE TERMINALS, LLC - TAMPA NORTH TERMINAL (Continued)

1000699140

Programmatic ID: AIR FL0000001205700123
Facility Registry ID: 110000364276
Air Operating Status Code: OPR
Default Air Classification Code: MAJ
Air Program: Title V Permits
Activity Date: 2016-03-02 00:00:00
Activity Status Date: 2016-04-04 12:52:02
Activity Group: Compliance Monitoring
Activity Type: Inspection/Evaluation
Activity Status: Active

Region Code: 04
Programmatic ID: AIR FL0000001205700123
Facility Registry ID: 110000364276
Air Operating Status Code: OPR
Default Air Classification Code: MAJ
Air Program: Title V Permits
Activity Date: 2016-03-11 00:00:00
Activity Status Date: 2016-04-04 12:52:02
Activity Group: Compliance Monitoring
Activity Type: Inspection/Evaluation
Activity Status: Active

Region Code: 04
Programmatic ID: AIR FL0000001205700123
Facility Registry ID: 110000364276
Air Operating Status Code: OPR
Default Air Classification Code: MAJ
Air Program: Title V Permits
Activity Date: 2005-02-01 00:00:00
Activity Status Date: Not reported
Activity Group: Compliance Monitoring
Activity Type: Inspection/Evaluation
Activity Status: Not reported

Region Code: 04
Programmatic ID: AIR FL0000001205700123
Facility Registry ID: 110000364276
Air Operating Status Code: OPR
Default Air Classification Code: MAJ
Air Program: Title V Permits
Activity Date: 2008-05-27 00:00:00
Activity Status Date: Not reported
Activity Group: Compliance Monitoring
Activity Type: Inspection/Evaluation
Activity Status: Not reported

Region Code: 04
Programmatic ID: AIR FL0000001205700123
Facility Registry ID: 110000364276
Air Operating Status Code: OPR
Default Air Classification Code: MAJ
Air Program: Title V Permits
Activity Date: 2008-05-29 00:00:00
Activity Status Date: Not reported
Activity Group: Compliance Monitoring
Activity Type: Inspection/Evaluation

Map ID
Direction
Distance
Elevation

MAP FINDINGS

Site

Database(s)

EDR ID Number
EPA ID Number

BUCKEYE TERMINALS, LLC - TAMPA NORTH TERMINAL (Continued)

1000699140

Activity Status:	Not reported
Region Code:	04
Programmatic ID:	AIR FL0000001205700123
Facility Registry ID:	110000364276
Air Operating Status Code:	OPR
Default Air Classification Code:	MAJ
Air Program:	Title V Permits
Activity Date:	2008-09-29 00:00:00
Activity Status Date:	Not reported
Activity Group:	Compliance Monitoring
Activity Type:	Inspection/Evaluation
Activity Status:	Not reported
Region Code:	04
Programmatic ID:	AIR FL0000001205700123
Facility Registry ID:	110000364276
Air Operating Status Code:	OPR
Default Air Classification Code:	MAJ
Air Program:	Title V Permits
Activity Date:	2008-11-04 00:00:00
Activity Status Date:	Not reported
Activity Group:	Compliance Monitoring
Activity Type:	Inspection/Evaluation
Activity Status:	Not reported
Region Code:	04
Programmatic ID:	AIR FL0000001205700123
Facility Registry ID:	110000364276
Air Operating Status Code:	OPR
Default Air Classification Code:	MAJ
Air Program:	Title V Permits
Activity Date:	2009-04-22 00:00:00
Activity Status Date:	Not reported
Activity Group:	Compliance Monitoring
Activity Type:	Inspection/Evaluation
Activity Status:	Not reported
Region Code:	04
Programmatic ID:	AIR FL0000001205700123
Facility Registry ID:	110000364276
Air Operating Status Code:	OPR
Default Air Classification Code:	MAJ
Air Program:	Title V Permits
Activity Date:	2009-06-05 00:00:00
Activity Status Date:	Not reported
Activity Group:	Compliance Monitoring
Activity Type:	Inspection/Evaluation
Activity Status:	Not reported
Region Code:	04
Programmatic ID:	AIR FL0000001205700123
Facility Registry ID:	110000364276
Air Operating Status Code:	OPR
Default Air Classification Code:	MAJ
Air Program:	Title V Permits
Activity Date:	2009-06-09 00:00:00

Map ID
Direction
Distance
Elevation

MAP FINDINGS

Site

Database(s)

EDR ID Number
EPA ID Number

BUCKEYE TERMINALS, LLC - TAMPA NORTH TERMINAL (Continued)

1000699140

Activity Status Date: Not reported
Activity Group: Compliance Monitoring
Activity Type: Inspection/Evaluation
Activity Status: Not reported

Region Code: 04
Programmatic ID: AIR FL0000001205700123
Facility Registry ID: 110000364276
Air Operating Status Code: OPR
Default Air Classification Code: MAJ
Air Program: Title V Permits
Activity Date: 2009-11-18 00:00:00
Activity Status Date: Not reported
Activity Group: Compliance Monitoring
Activity Type: Inspection/Evaluation
Activity Status: Not reported

Region Code: 04
Programmatic ID: AIR FL0000001205700123
Facility Registry ID: 110000364276
Air Operating Status Code: OPR
Default Air Classification Code: MAJ
Air Program: Title V Permits
Activity Date: 2010-11-29 00:00:00
Activity Status Date: Not reported
Activity Group: Compliance Monitoring
Activity Type: Inspection/Evaluation
Activity Status: Not reported

Region Code: 04
Programmatic ID: AIR FL0000001205700123
Facility Registry ID: 110000364276
Air Operating Status Code: OPR
Default Air Classification Code: MAJ
Air Program: Title V Permits
Activity Date: 2010-11-30 00:00:00
Activity Status Date: Not reported
Activity Group: Compliance Monitoring
Activity Type: Inspection/Evaluation
Activity Status: Not reported

Region Code: 04
Programmatic ID: AIR FL0000001205700123
Facility Registry ID: 110000364276
Air Operating Status Code: OPR
Default Air Classification Code: MAJ
Air Program: Title V Permits
Activity Date: 2011-01-12 00:00:00
Activity Status Date: Not reported
Activity Group: Compliance Monitoring
Activity Type: Inspection/Evaluation
Activity Status: Not reported

Region Code: 04
Programmatic ID: AIR FL0000001205700123
Facility Registry ID: 110000364276
Air Operating Status Code: OPR

Map ID
Direction
Distance
Elevation

MAP FINDINGS

Site

Database(s)

EDR ID Number
EPA ID Number

BUCKEYE TERMINALS, LLC - TAMPA NORTH TERMINAL (Continued)

1000699140

Default Air Classification Code: MAJ
Air Program: Title V Permits
Activity Date: 2011-08-29 00:00:00
Activity Status Date: Not reported
Activity Group: Compliance Monitoring
Activity Type: Inspection/Evaluation
Activity Status: Not reported

Region Code: 04
Programmatic ID: AIR FL0000001205700123
Facility Registry ID: 110000364276
Air Operating Status Code: OPR
Default Air Classification Code: MAJ
Air Program: Title V Permits
Activity Date: 2011-12-06 00:00:00
Activity Status Date: Not reported
Activity Group: Compliance Monitoring
Activity Type: Inspection/Evaluation
Activity Status: Not reported

Region Code: 04
Programmatic ID: AIR FL0000001205700123
Facility Registry ID: 110000364276
Air Operating Status Code: OPR
Default Air Classification Code: MAJ
Air Program: Title V Permits
Activity Date: 2012-01-11 00:00:00
Activity Status Date: Not reported
Activity Group: Compliance Monitoring
Activity Type: Inspection/Evaluation
Activity Status: Not reported

Region Code: 04
Programmatic ID: AIR FL0000001205700123
Facility Registry ID: 110000364276
Air Operating Status Code: OPR
Default Air Classification Code: MAJ
Air Program: Title V Permits
Activity Date: 2012-01-12 00:00:00
Activity Status Date: Not reported
Activity Group: Compliance Monitoring
Activity Type: Inspection/Evaluation
Activity Status: Not reported

Region Code: 04
Programmatic ID: AIR FL0000001205700123
Facility Registry ID: 110000364276
Air Operating Status Code: OPR
Default Air Classification Code: MAJ
Air Program: Title V Permits
Activity Date: 2012-01-25 00:00:00
Activity Status Date: Not reported
Activity Group: Compliance Monitoring
Activity Type: Inspection/Evaluation
Activity Status: Not reported

Region Code: 04

Map ID
Direction
Distance
Elevation

MAP FINDINGS

Site

Database(s)

EDR ID Number
EPA ID Number

BUCKEYE TERMINALS, LLC - TAMPA NORTH TERMINAL (Continued)

1000699140

Programmatic ID: AIR FL0000001205700123
Facility Registry ID: 110000364276
Air Operating Status Code: OPR
Default Air Classification Code: MAJ
Air Program: Title V Permits
Activity Date: 2013-01-09 00:00:00
Activity Status Date: Not reported
Activity Group: Compliance Monitoring
Activity Type: Inspection/Evaluation
Activity Status: Not reported

Region Code: 04
Programmatic ID: AIR FL0000001205700123
Facility Registry ID: 110000364276
Air Operating Status Code: OPR
Default Air Classification Code: MAJ
Air Program: Title V Permits
Activity Date: 2013-04-18 00:00:00
Activity Status Date: Not reported
Activity Group: Compliance Monitoring
Activity Type: Inspection/Evaluation
Activity Status: Not reported

Region Code: 04
Programmatic ID: AIR FL0000001205700123
Facility Registry ID: 110000364276
Air Operating Status Code: OPR
Default Air Classification Code: MAJ
Air Program: Title V Permits
Activity Date: 2014-01-09 00:00:00
Activity Status Date: Not reported
Activity Group: Compliance Monitoring
Activity Type: Inspection/Evaluation
Activity Status: Not reported

Region Code: 04
Programmatic ID: AIR FL0000001205700123
Facility Registry ID: 110000364276
Air Operating Status Code: OPR
Default Air Classification Code: MAJ
Air Program: Title V Permits
Activity Date: 2014-01-28 00:00:00
Activity Status Date: Not reported
Activity Group: Compliance Monitoring
Activity Type: Inspection/Evaluation
Activity Status: Not reported

Region Code: 04
Programmatic ID: AIR FL0000001205700123
Facility Registry ID: 110000364276
Air Operating Status Code: OPR
Default Air Classification Code: MAJ
Air Program: Title V Permits
Activity Date: 2014-06-27 00:00:00
Activity Status Date: Not reported
Activity Group: Compliance Monitoring
Activity Type: Inspection/Evaluation

Map ID
Direction
Distance
Elevation

MAP FINDINGS

Site

Database(s)

EDR ID Number
EPA ID Number

BUCKEYE TERMINALS, LLC - TAMPA NORTH TERMINAL (Continued)

1000699140

Activity Status: Not reported

Region Code: 04
Programmatic ID: AIR FL0000001205700123
Facility Registry ID: 110000364276
Air Operating Status Code: OPR
Default Air Classification Code: MAJ
Air Program: Title V Permits
Activity Date: 2014-07-10 00:00:00
Activity Status Date: Not reported
Activity Group: Compliance Monitoring
Activity Type: Inspection/Evaluation
Activity Status: Not reported

NJ MANIFEST:

EPA Id: FLD088776588
Mail Address: AMERADA HESS CORP.ENV AFFR DEP
Mail City/State/Zip: WOODBRIDGE, NJ 07095-0000
Facility Phone: Not reported
Emergency Phone: Not reported
Contact: TOM WHITTAKER
Comments: Not reported
SIC Code: Not reported
County: FL057
Municipal: Not reported
Previous EPA Id: Not reported
Gen Flag: Not reported
Trans Flag: Not reported
TSDF Flag: Not reported
Name Change: Not reported
Date Change: Not reported

Manifest:

Manifest Number: 003552498JJK
EPA ID: FLD088776588
Date Shipped: 12/15/2010
TSDF EPA ID: NJD045995693
Transporter EPA ID: NJD054126164
Transporter 2 EPA ID: Not reported
Transporter 3 EPA ID: Not reported
Transporter 4 EPA ID: Not reported
Transporter 5 EPA ID: Not reported
Transporter 6 EPA ID: Not reported
Transporter 7 EPA ID: Not reported
Transporter 8 EPA ID: Not reported
Transporter 9 EPA ID: Not reported
Transporter 10 EPA ID: Not reported
Date Trans1 Transported Waste: 12/15/2010
Date Trans2 Transported Waste: Not reported
Date Trans3 Transported Waste: Not reported
Date Trans4 Transported Waste: Not reported
Date Trans5 Transported Waste: Not reported
Date Trans6 Transported Waste: Not reported
Date Trans7 Transported Waste: Not reported
Date Trans8 Transported Waste: Not reported
Date Trans9 Transported Waste: Not reported

Map ID
Direction
Distance
Elevation

MAP FINDINGS

Site

Database(s)

EDR ID Number
EPA ID Number

BUCKEYE TERMINALS, LLC - TAMPA NORTH TERMINAL (Continued)

1000699140

Date Trans10 Transported Waste: Not reported
Date TSDf Received Waste: 12/17/2010
TSDf EPA Facility Name: Not reported
QTY Units: Not reported
Transporter SEQ ID: Not reported
Transporter-1 Date: Not reported
Waste SEQ ID: Not reported
Waste Type Code 2: Not reported
Waste Type Code 3: Not reported
Waste Type Code 4: Not reported
Waste Type Code 5: Not reported
Waste Type Code 6: Not reported
Date Accepted: Not reported
Manifest Discrepancy Type: Not reported
Data Entry Number: Not reported
Was Load Rejected: WOODBRIDGE, NJ 07095-0000
Reason Load Was Rejected: Not reported

Waste:

Manifest Year: Not reported
Waste Code: D001
Hand Code: H039
Quantity: 1115 G

BK1035
ENE
1/2-1
0.548 mi.
2894 ft.

TAMPA-NORTH
504 N 19TH ST.
TAMPA, FL 33605
Site 4 of 9 in cluster BK

FINDS 1018261440
FUELS PROGRAM N/A

Relative:
Lower
Actual:
4 ft.

FINDS:
Registry ID: 110070243352

Click Here:

Environmental Interest/Information System:
ETHANOL FACILITY/GASOLINE AND DIESEL PRODUCERS
Registry ID: 110070716392

Click Here:

Environmental Interest/Information System:
AIR PROGRAM
TITLE V MAJOR SOURCE
ETHANOL FACILITY
HAZARDOUS WASTE BIENNIAL REPORTER

Click this hyperlink while viewing on your computer to access
additional FINDS: detail in the EDR Site Report.

FUELS PROGRAM:

Name: TAMPA-NORTH
Address: 504 N 19TH ST.
Address 2: Not reported
City,State,Zip: TAMPA, FL 33605
Program Type: Gasoline, Diesel
Company Seq. ID: 4563

Map ID
Direction
Distance
Elevation

MAP FINDINGS

Site

Database(s)

EDR ID Number
EPA ID Number

TAMPA-NORTH (Continued)

1018261440

Business Activity: Oxygenate Blender, Refiner, Pipeline/Pass-Through Terminal, Transmix,
Truck Loading Terminal/Locomotive Marker Facility
Company Name: BUCKEYE TERMINALS LLC
Company Address: 5 Tek Park
9999 Hamilton Blvd.
Breinigsville, PA 18049
Facility ID: 21200, 01224
Facility Type: Gas/Ethanol
Facility Activity: Oxygenate Blender, Refinery
Subject to 80.1403: Not reported
Fuel Only For Off Road: No
Fuel Created: Not reported
D Code: Not reported
OTAQ Program ID: OTAQREG10030273

BK1036 BUCKEYE TERMINALS LLC
ENE 504 N 19TH ST
1/2-1 TAMPA, FL 33605
0.548 mi.
2894 ft. Site 5 of 9 in cluster BK

Relative:
Lower

Actual:
4 ft.

LUST:

Name: BUCKEYE TERMINALS LLC
Address: 504 N 19TH ST
City,State,Zip: TAMPA, FL 33605
Region: STATE
Facility Id: 9100107
Facility Status: OPEN
Facility Type: T - Bulk Product Terminal Facility
Facility Phone: (813)248-3994
Facility Cleanup Rank: 8533
District: Southwest District
Lat/Long (dms): 27 57 3.8928 / 82 26 22.7087
Section: Not reported
Township: Not reported
Range: Not reported
Feature: Not reported
Method: AGPS
Datum: 0
Score: 11
Score Effective Date: 2012-03-13 00:00:00
Score When Ranked: 10
Operator: JOHN RYAN
Name Update: 2015-10-05 00:00:00
Address Update: 2008-05-23 00:00:00

Petroleum Cleanup PCT Facility Score:

Facility Cleanup Status: ONGO - ONGOING
Contact: JOHN RYAN
Contact Company: BUCKEYE TERMINALS LLC
Contact Address: 504 N 19TH ST
Contact City/State/Zip: TAMPA, FL 33605
Phone: (813)248-3994
Bad Address Ind: N
State: FL

FL LUST S106666117
FL AST N/A
FL CLEANUP SITES
FL DWM CONTAM
FL HW GEN
FL TIER 2
FL NPDES

Map ID
Direction
Distance
Elevation

MAP FINDINGS

Site

Database(s)

EDR ID Number
EPA ID Number

BUCKEYE TERMINALS LLC (Continued)

S106666117

Zip: 33605, 6006
Score: 11
Score Effective Date: 2012-03-13 00:00:00
Related Party ID: 71660
Primary RP Role: ACCOUNT OWNER
RP Begin Date: 2015-10-05
RP Zip: Not reported
RP Extension: Not reported

Discharge Cleanup Summary:

Discharge Date: 7/22/1988
PCT Discharge Combined: Not reported
Cleanup Required: R - CLEANUP REQUIRED
Discharge Cleanup Status: RA - RA ONGOING
Disch Cleanup Status Date: 2/18/1994
Cleanup Work Status: ACTIVE
Information Source: E - EDI
Other Source Description: Not reported
Eligibility Indicator: E - ELIGIBLE
Site Manager: BURICH_T
Site Mgr End Date: Not reported
Tank Office: PCLP29 - HILLSBOROUGH ENVIRONMENTAL PROTECTION COMMISSION
Discharge Date: 8/27/1997
PCT Discharge Combined: Not reported
Cleanup Required: N - NO CLEANUP REQUIRED
Discharge Cleanup Status: NREQ - CLEANUP NOT REQUIRED
Disch Cleanup Status Date: 4/16/2003
Cleanup Work Status: COMPLETED
Information Source: D - DISCHARGE NOTIFICATION
Other Source Description: Not reported
Eligibility Indicator: I - INELIGIBLE
Site Manager: HOLTON_J
Site Mgr End Date: 3/26/1999
Tank Office: PCLP - PETROLEUM CLEANUP LOCAL PROGRAM
Discharge Date: 9/26/1997
PCT Discharge Combined: Not reported
Cleanup Required: N - NO CLEANUP REQUIRED
Discharge Cleanup Status: NREQ - CLEANUP NOT REQUIRED
Disch Cleanup Status Date: 5/29/2001
Cleanup Work Status: COMPLETED
Information Source: D - DISCHARGE NOTIFICATION
Other Source Description: Not reported
Eligibility Indicator: I - INELIGIBLE
Site Manager: HOLTON_J
Site Mgr End Date: 3/26/1999
Tank Office: PCLP - PETROLEUM CLEANUP LOCAL PROGRAM
Discharge Date: 11/16/1995
PCT Discharge Combined: Not reported
Cleanup Required: R - CLEANUP REQUIRED
Discharge Cleanup Status: ENTD - ELIGIBLE - NO TASK LEVEL DATA
Disch Cleanup Status Date: 1/9/1996
Cleanup Work Status: ACTIVE
Information Source: D - DISCHARGE NOTIFICATION
Other Source Description: Not reported
Eligibility Indicator: E - ELIGIBLE
Site Manager: BURICH_T
Site Mgr End Date: Not reported

Map ID
Direction
Distance
Elevation

MAP FINDINGS

Site

Database(s)

EDR ID Number
EPA ID Number

BUCKEYE TERMINALS LLC (Continued)

S106666117

Tank Office: PCLP29 - HILLSBOROUGH ENVIRONMENTAL PROTECTION COMMISSION

Petroleum Cleanup Program Eligibility:

Facility ID: 9100107
Discharge Date: 7/22/1988
Pct Discharge Combined With: Not reported
Cleanup Required: R - CLEANUP REQUIRED
Discharge Cleanup Status: RA - RA ONGOING
Disch Cleanup Status Date: 2/18/1994
Cleanup Work Status: INACTIVE
Information Source: Not reported
Other Source Description: Not reported
Application Received Date: Not reported
Cleanup Program: E - EARLY DETECTION INCENTIVE
Eligibility Status: Not reported
Elig Status Date: Not reported
Letter Of Intent Date: Not reported
Redetermined: Not reported
Inspection Date: Not reported
Site Manager: BURICH_T
Site Mgr End Date: Not reported
Tank Office: PCLP29 - HILLSBOROUGH ENVIRONMENTAL PROTECTION COMMISSION

Deductible Amount: Not reported
Deductible Paid To Date: Not reported
Co-Pay Amount: Not reported
Co-Pay Paid To Date: Not reported
Cap Amount: 0

Facility ID: 9100107
Discharge Date: 8/27/1997
Pct Discharge Combined With: Not reported
Cleanup Required: N - NO CLEANUP REQUIRED
Discharge Cleanup Status: NREQ - CLEANUP NOT REQUIRED
Disch Cleanup Status Date: 4/16/2003
Cleanup Work Status: COMPLETED
Information Source: Not reported
Other Source Description: Not reported
Application Received Date: Not reported
Cleanup Program: O - OTHER
Eligibility Status: Not reported
Elig Status Date: Not reported
Letter Of Intent Date: Not reported
Redetermined: Not reported
Inspection Date: Not reported
Site Manager: HOLTON_J
Site Mgr End Date: 3/26/1999

Tank Office: PCLP - PETROLEUM CLEANUP LOCAL PROGRAM

Deductible Amount: Not reported
Deductible Paid To Date: Not reported
Co-Pay Amount: Not reported
Co-Pay Paid To Date: Not reported
Cap Amount: 0

Facility ID: 9100107
Discharge Date: 9/26/1997
Pct Discharge Combined With: Not reported
Cleanup Required: N - NO CLEANUP REQUIRED
Discharge Cleanup Status: NREQ - CLEANUP NOT REQUIRED
Disch Cleanup Status Date: 5/29/2001
Cleanup Work Status: COMPLETED

Map ID
Direction
Distance
Elevation

MAP FINDINGS

Site

Database(s)

EDR ID Number
EPA ID Number

BUCKEYE TERMINALS LLC (Continued)

S106666117

Information Source:	Not reported
Other Source Description:	Not reported
Application Received Date:	Not reported
Cleanup Program:	O - OTHER
Eligibility Status:	Not reported
Elig Status Date:	Not reported
Letter Of Intent Date:	Not reported
Redetermined:	Not reported
Inspection Date:	Not reported
Site Manager:	HOLTON_J
Site Mgr End Date:	3/26/1999
Tank Office:	PCLP - PETROLEUM CLEANUP LOCAL PROGRAM
Deductible Amount:	Not reported
Deductible Paid To Date:	Not reported
Co-Pay Amount:	Not reported
Co-Pay Paid To Date:	Not reported
Cap Amount:	0
Facility ID:	9100107
Discharge Date:	11/16/1995
Pct Discharge Combined With:	Not reported
Cleanup Required:	R - CLEANUP REQUIRED
Discharge Cleanup Status:	ENTD - ELIGIBLE - NO TASK LEVEL DATA
Disch Cleanup Status Date:	1/9/1996
Cleanup Work Status:	INACTIVE
Information Source:	Not reported
Other Source Description:	Not reported
Application Received Date:	Not reported
Cleanup Program:	P - PETROLEUM LIABILITY AND RESTORATION INSURANCE PROGRAM
Eligibility Status:	Not reported
Elig Status Date:	Not reported
Letter Of Intent Date:	Not reported
Redetermined:	Not reported
Inspection Date:	Not reported
Site Manager:	BURICH_T
Site Mgr End Date:	Not reported
Tank Office:	PCLP29 - HILLSBOROUGH ENVIRONMENTAL PROTECTION COMMISSION
Deductible Amount:	Not reported
Deductible Paid To Date:	Not reported
Co-Pay Amount:	Not reported
Co-Pay Paid To Date:	Not reported
Cap Amount:	400000
Contaminated Media:	
Discharge Date:	7/22/1988
Pct Discharge Combined With:	Not reported
Cleanup Required:	R - CLEANUP REQUIRED
Discharge Cleanup Status:	RA - RA ONGOING
Disch Cleanup Status Date:	2/18/1994
Cleanup Work Status:	INACTIVE
Information Source:	E - EDI
Other Source Description:	Not reported
Elig Indicator:	E - ELIGIBLE
Site Manager:	BURICH_T
Site Mgr End Date:	Not reported
Tank Office:	PCLP29 - HILLSBOROUGH ENVIRONM
Contaminated Drinking Wells:	0
Contaminated Monitoring Well:	No
Contaminated Soil:	Yes

Map ID
Direction
Distance
Elevation

MAP FINDINGS

Site

Database(s)

EDR ID Number
EPA ID Number

BUCKEYE TERMINALS LLC (Continued)

S106666117

Contaminated Surface Water:	No
Contaminated Ground Water:	No
Pollutant:	Z - Other Non Regulated
Pollutant Other Description:	OTHER
Gallons Discharged:	Not reported
Discharge Date:	8/27/1997
Pct Discharge Combined With:	Not reported
Cleanup Required:	N - NO CLEANUP REQUIRED
Discharge Cleanup Status:	NREQ - CLEANUP NOT REQUIRED
Disch Cleanup Status Date:	4/16/2003
Cleanup Work Status:	COMPLETED
Information Source:	D - DISCHARGE NOTIFICATION
Other Source Description:	Not reported
Elig Indicator:	I - INELIGIBLE
Site Manager:	HOLTON_J
Site Mgr End Date:	3/26/1999
Tank Office:	PCLP - PETROLEUM CLEANUP LOCAL
Contaminated Drinking Wells:	Not reported
Contaminated Monitoring Well:	Not reported
Contaminated Soil:	Not reported
Contaminated Surface Water:	Not reported
Contaminated Ground Water:	Not reported
Pollutant:	D - Vehicular Diesel
Pollutant Other Description:	Not reported
Gallons Discharged:	300
Discharge Date:	9/26/1997
Pct Discharge Combined With:	Not reported
Cleanup Required:	N - NO CLEANUP REQUIRED
Discharge Cleanup Status:	NREQ - CLEANUP NOT REQUIRED
Disch Cleanup Status Date:	5/29/2001
Cleanup Work Status:	COMPLETED
Information Source:	D - DISCHARGE NOTIFICATION
Other Source Description:	Not reported
Elig Indicator:	I - INELIGIBLE
Site Manager:	HOLTON_J
Site Mgr End Date:	3/26/1999
Tank Office:	PCLP - PETROLEUM CLEANUP LOCAL
Contaminated Drinking Wells:	Not reported
Contaminated Monitoring Well:	Not reported
Contaminated Soil:	Not reported
Contaminated Surface Water:	Not reported
Contaminated Ground Water:	Not reported
Pollutant:	D - Vehicular Diesel
Pollutant Other Description:	Not reported
Gallons Discharged:	10
Discharge Date:	11/16/1995
Pct Discharge Combined With:	Not reported
Cleanup Required:	R - CLEANUP REQUIRED
Discharge Cleanup Status:	ENTD - ELIGIBLE - NO TASK LEVEL DATA
Disch Cleanup Status Date:	1/9/1996
Cleanup Work Status:	INACTIVE
Information Source:	D - DISCHARGE NOTIFICATION
Other Source Description:	Not reported
Elig Indicator:	E - ELIGIBLE
Site Manager:	BURICH_T
Site Mgr End Date:	Not reported
Tank Office:	PCLP29 - HILLSBOROUGH ENVIRONM

Map ID
Direction
Distance
Elevation

MAP FINDINGS

Site

Database(s)

EDR ID Number
EPA ID Number

BUCKEYE TERMINALS LLC (Continued)

S106666117

Contaminated Drinking Wells: Not reported
Contaminated Monitoring Well: Not reported
Contaminated Soil: Not reported
Contaminated Surface Water: Not reported
Contaminated Ground Water: Not reported
Pollutant: W - Petroleum Additive
Pollutant Other Description: Not reported
Gallons Discharged: 850

Task Information:

District: SWD
Facility ID: 9100107
Facility Status: OPEN
Facility Type: T - Bulk Product Terminal Facility -
County: HILLSBOROUGH
County ID: 29
Cleanup Eligibility Status: E
Source Effective Date: Not reported
Discharge Date: 07-22-1988
Cleanup Required: R - CLEANUP REQUIRED
Discharge Cleanup Status: RA - RA ONGOING
Disch Cleanup Status Date: 02-18-1994
SRC Action Type: -
SRC Submit Date: Not reported
SRC Review Date: Not reported
SRC Completion Status: -
SRC Issue Date: Not reported
SRC Comment: Not reported
Cleanup Work Status: INACTIVE
Site Mgr: HOLTON_J
Site Mgr End Date: 11-03-2000
Tank Office: PCLP - Local Program
SR Task ID: Not reported
SR Cleanup Responsible: -
SR Funding Eligibility Type: -
SR Actual Cost: Not reported
SR Completion Date: Not reported
SR Payment Date: Not reported
SR Oral Date: Not reported
SR Written Date: Not reported
SR Soil Removal: Not reported
SR Free Product Removal: Not reported
SR Soil Tonnage Removed: Not reported
SR Soil Treatment: Not reported
SR Other Treatment: Not reported
SR Alternate Proc Received Date: Not reported
SR Alternate Procedure Status: Not reported
SR Alternate Procedure Status Date: Not reported
SR Alternate Procedure Comments: Not reported
SA Task ID: 46748
SA Cleanup Responsible: -
SA Funding Eligibility Type: -
SA Actual Cost: Not reported
SA Completion Date: 02-13-1992
SA Payment Date: Not reported
RAP Task ID: 46749
RAP Cleanup Responsible ID: RP - RESPONSIBLE PARTY
RAP Funding Eligibility Type: -

Map ID
Direction
Distance
Elevation

MAP FINDINGS

Site

Database(s)

EDR ID Number
EPA ID Number

BUCKEYE TERMINALS LLC (Continued)

S106666117

RAP Actual Cost: Not reported
RAP Completion Date: 06-20-1993
RAP Payment Date: Not reported
RAP Last Order Approved: 1993-06-20 00:00:00
RA Task ID: 46750
RA Cleanup Responsible: RP - RESPONSIBLE PARTY
RA Funding Eligibility Type: -
RA Years to Complete: Not reported
RA Actual Cost: Not reported
District: SWD
Facility ID: 9100107
Facility Status: OPEN
Facility Type: T - Bulk Product Terminal Facility -
County: HILLSBOROUGH
County ID: 29
Cleanup Eligibility Status: I
Source Effective Date: Not reported
Discharge Date: 08-27-1997
Cleanup Required: N - NO CLEANUP REQUIRED
Discharge Cleanup Status: NREQ - CLEANUP NOT REQUIRED
Disch Cleanup Status Date: 04-16-2003
SRC Action Type: -
SRC Submit Date: Not reported
SRC Review Date: Not reported
SRC Completion Status: -
SRC Issue Date: Not reported
SRC Comment: Not reported
Cleanup Work Status: COMPLETED
Site Mgr: HOLTON_J
Site Mgr End Date: 03-26-1999
Tank Office: PCLP - Local Program
SR Task ID: 46747
SR Cleanup Responsible: RP - RESPONSIBLE PARTY
SR Funding Eligibility Type: -
SR Actual Cost: Not reported
SR Completion Date: Not reported
SR Payment Date: Not reported
SR Oral Date: Not reported
SR Written Date: 09-03-1997
SR Soil Removal: Y
SR Free Product Removal: Y
SR Soil Tonnage Removed: Not reported
SR Soil Treatment: Y
SR Other Treatment: Not reported
SR Alternate Proc Received Date: Not reported
SR Alternate Procedure Status: Not reported
SR Alternate Procedure Status Date: Not reported
SR Alternate Procedure Comments: Not reported
SA Task ID: 66301
SA Cleanup Responsible: RP - RESPONSIBLE PARTY
SA Funding Eligibility Type: -
SA Actual Cost: Not reported
SA Completion Date: Not reported
SA Payment Date: Not reported
RAP Task ID: Not reported
RAP Cleanup Responsible ID: -
RAP Funding Eligibility Type: -

Map ID
Direction
Distance
Elevation

MAP FINDINGS

Site

Database(s)

EDR ID Number
EPA ID Number

BUCKEYE TERMINALS LLC (Continued)

S106666117

RAP Actual Cost: Not reported
RAP Completion Date: Not reported
RAP Payment Date: Not reported
RAP Last Order Approved: Not reported
RA Task ID: Not reported
RA Cleanup Responsible: -
RA Funding Eligibility Type: -
RA Years to Complete: Not reported
RA Actual Cost: Not reported
District: SWD
Facility ID: 9100107
Facility Status: OPEN
Facility Type: T - Bulk Product Terminal Facility -
County: HILLSBOROUGH
County ID: 29
Cleanup Eligibility Status: I
Source Effective Date: Not reported
Discharge Date: 09-26-1997
Cleanup Required: N - NO CLEANUP REQUIRED
Discharge Cleanup Status: NREQ - CLEANUP NOT REQUIRED
Disch Cleanup Status Date: 05-29-2001
SRC Action Type: -
SRC Submit Date: Not reported
SRC Review Date: Not reported
SRC Completion Status: -
SRC Issue Date: Not reported
SRC Comment: Not reported
Cleanup Work Status: COMPLETED
Site Mgr: HOLTON_J
Site Mgr End Date: 03-26-1999
Tank Office: PCLP - Local Program
SR Task ID: Not reported
SR Cleanup Responsible: -
SR Funding Eligibility Type: -
SR Actual Cost: Not reported
SR Completion Date: Not reported
SR Payment Date: Not reported
SR Oral Date: Not reported
SR Written Date: Not reported
SR Soil Removal: Not reported
SR Free Product Removal: Not reported
SR Soil Tonnage Removed: Not reported
SR Soil Treatment: Not reported
SR Other Treatment: Not reported
SR Alternate Proc Received Date: Not reported
SR Alternate Procedure Status: Not reported
SR Alternate Procedure Status Date: Not reported
SR Alternate Procedure Comments: Not reported
SA Task ID: Not reported
SA Cleanup Responsible: -
SA Funding Eligibility Type: -
SA Actual Cost: Not reported
SA Completion Date: Not reported
SA Payment Date: Not reported
RAP Task ID: Not reported
RAP Cleanup Responsible ID: -
RAP Funding Eligibility Type: -

Map ID
Direction
Distance
Elevation

MAP FINDINGS

Site

Database(s)

EDR ID Number
EPA ID Number

BUCKEYE TERMINALS LLC (Continued)

S106666117

RAP Actual Cost:	Not reported
RAP Completion Date:	Not reported
RAP Payment Date:	Not reported
RAP Last Order Approved:	Not reported
RA Task ID:	Not reported
RA Cleanup Responsible:	-
RA Funding Eligibility Type:	-
RA Years to Complete:	Not reported
RA Actual Cost:	Not reported
District:	SWD
Facility ID:	9100107
Facility Status:	OPEN
Facility Type:	T - Bulk Product Terminal Facility -
County:	HILLSBOROUGH
County ID:	29
Cleanup Eligibility Status:	E
Source Effective Date:	Not reported
Discharge Date:	11-16-1995
Cleanup Required:	R - CLEANUP REQUIRED
Discharge Cleanup Status:	ENTD - ELIGIBLE - NO TASK LEVEL DATA
Disch Cleanup Status Date:	01-09-1996
SRC Action Type:	-
SRC Submit Date:	Not reported
SRC Review Date:	Not reported
SRC Completion Status:	-
SRC Issue Date:	Not reported
SRC Comment:	Not reported
Cleanup Work Status:	INACTIVE
Site Mgr:	HOLTON_J
Site Mgr End Date:	11-03-2000
Tank Office:	PCLP - Local Program
SR Task ID:	Not reported
SR Cleanup Responsible:	-
SR Funding Eligibility Type:	-
SR Actual Cost:	Not reported
SR Completion Date:	Not reported
SR Payment Date:	Not reported
SR Oral Date:	Not reported
SR Written Date:	Not reported
SR Soil Removal:	Not reported
SR Free Product Removal:	Not reported
SR Soil Tonnage Removed:	Not reported
SR Soil Treatment:	Not reported
SR Other Treatment:	Not reported
SR Alternate Proc Received Date:	Not reported
SR Alternate Procedure Status:	Not reported
SR Alternate Procedure Status Date:	Not reported
SR Alternate Procedure Comments:	Not reported
SA Task ID:	Not reported
SA Cleanup Responsible:	-
SA Funding Eligibility Type:	-
SA Actual Cost:	Not reported
SA Completion Date:	Not reported
SA Payment Date:	Not reported
RAP Task ID:	Not reported
RAP Cleanup Responsible ID:	-
RAP Funding Eligibility Type:	-

Map ID
Direction
Distance
Elevation

MAP FINDINGS

Site

Database(s)

EDR ID Number
EPA ID Number

BUCKEYE TERMINALS LLC (Continued)

S106666117

RAP Actual Cost: Not reported
RAP Completion Date: Not reported
RAP Payment Date: Not reported
RAP Last Order Approved: Not reported
RA Task ID: Not reported
RA Cleanup Responsible: -
RA Funding Eligibility Type: -
RA Years to Complete: Not reported
RA Actual Cost: Not reported

[Click here for Florida Oculus:](#)

AST:

Name: BUCKEYE TERMINALS LLC
Address: 504 N 19TH ST
Facility ID: 9100107
Facility Status: OPEN
Type Description: Bulk Product Terminal Facility
Facility Phone: 8132483994
DEP Contractor Own: P
Region: STATE
Positioning Method: AGPS
Lat/Long (dms): 27 57 12 / 82 26 32

Owner:

Owner Id: 71660
Owner Name: BUCKEYE TERMINALS LLC
Owner Address: 504 N 19TH ST
Owner Address 2: Not reported
Owner City,St,Zip: TAMPA, FL 33605
Owner Contact: JOHN RYAN
Owner Phone: 8132483994

Tank Id: Not reported
Status: In service
Status Date: 12/01/2008
Install Date: 12/1/2008
Substance: Diesel-emergen generator
Content Description: Emerg Generator Diesel
Gallons: 900
Tank Location: ABOVEGROUND

Tank Id: 1807
Status: In service
Status Date: Not reported
Install Date: 1/1/1991
Substance: Petroleum additive
Content Description: Petroleum Additive
Gallons: 18102
Tank Location: ABOVEGROUND

Construction:

Tank Id: 1807
Construction Category: Secondary Containment
Construction Description: AST containment

Map ID
Direction
Distance
Elevation

MAP FINDINGS

Site

Database(s)

EDR ID Number
EPA ID Number

BUCKEYE TERMINALS LLC (Continued)

S106666117

Tank Id: 1807
Construction Category: Overfill/Spill
Construction Description: Level gauges/alarms

Tank Id: 1807
Construction Category: Primary Construction
Construction Description: Steel

Monitoring:
Tank ID: 1807
Monitoring Description: SPCC Plan

Tank ID: 1807
Monitoring Description: Visual inspection of ASTs

Piping:
Tank ID: 1807
Piping Category: Miscellaneous Attributes
Piping Description: Pressurized piping system

Tank ID: 1807
Piping Category: Primary Construction
Piping Description: Steel/galvanized metal

Tank ID: 1807
Piping Category: Corrosion Protection
Piping Description: External protective coating

Tank ID: 1807
Piping Category: Miscellaneous Attributes
Piping Description: Abv, no soil contact

Tank Id: 1801
Status: In service
Status Date: Not reported
Install Date: 7/1/1954
Substance: Unleaded gas
Content Description: Unleaded Gas
Gallons: 2029902
Tank Location: ABOVEGROUND

Construction:
Tank Id: 1801
Construction Category: Primary Construction
Construction Description: Steel

Tank Id: 1801
Construction Category: Corrosion Protection
Construction Description: Impressed current CP

Tank Id: 1801
Construction Category: Miscellaneous Attributes
Construction Description: Field erected tank

Tank Id: 1801
Construction Category: Secondary Containment

Map ID
Direction
Distance
Elevation

MAP FINDINGS

Site

Database(s)

EDR ID Number
EPA ID Number

BUCKEYE TERMINALS LLC (Continued)

S106666117

Construction Description: DEP approved containment

Tank Id: 1801

Construction Category: Overfill/Spill

Construction Description: Level gauges/alarms

Monitoring:

Tank ID: 1801

Monitoring Description: SPCC Plan

Tank ID: 1801

Monitoring Description: Monitor tank bottom space

Tank ID: 1801

Monitoring Description: Visual inspection of ASTs

Piping:

Tank ID: 1801

Piping Category: Miscellaneous Attributes

Piping Description: Pressurized piping system

Tank ID: 1801

Piping Category: Miscellaneous Attributes

Piping Description: Bulk product system

Tank ID: 1801

Piping Category: Miscellaneous Attributes

Piping Description: Abv, no soil contact

Tank ID: 1801

Piping Category: Corrosion Protection

Piping Description: Cathodic protection

Tank ID: 1801

Piping Category: Corrosion Protection

Piping Description: External protective coating

Tank ID: 1801

Piping Category: Primary Construction

Piping Description: Steel/galvanized metal

Tank ID: 1801

Piping Category: Secondary Containment

Piping Description: Pipe trench liner

Tank Id: 1806

Status: In service

Status Date: Not reported

Install Date: 7/1/1975

Substance: Unleaded gas

Content Description: Unleaded Gas

Gallons: 2346918

Tank Location: ABOVEGROUND

Construction:

Tank Id: 1806

Map ID
Direction
Distance
Elevation

MAP FINDINGS

Site

Database(s)

EDR ID Number
EPA ID Number

BUCKEYE TERMINALS LLC (Continued)

S106666117

Construction Category: Primary Construction
Construction Description: Steel

Tank Id: 1806
Construction Category: Corrosion Protection
Construction Description: Impressed current CP

Tank Id: 1806
Construction Category: Miscellaneous Attributes
Construction Description: Field erected tank

Tank Id: 1806
Construction Category: Overfill/Spill
Construction Description: Level gauges/alarms

Tank Id: 1806
Construction Category: Secondary Containment
Construction Description: DEP approved containment

Monitoring:
Tank ID: 1806
Monitoring Description: SPCC Plan

Tank ID: 1806
Monitoring Description: Visual inspection of ASTs

Tank ID: 1806
Monitoring Description: Monitor tank bottom space

Piping:
Tank ID: 1806
Piping Category: Primary Construction
Piping Description: Steel/galvanized metal

Tank ID: 1806
Piping Category: Corrosion Protection
Piping Description: External protective coating

Tank ID: 1806
Piping Category: Corrosion Protection
Piping Description: Cathodic protection

Tank ID: 1806
Piping Category: Miscellaneous Attributes
Piping Description: Pressurized piping system

Tank ID: 1806
Piping Category: Miscellaneous Attributes
Piping Description: Abv, no soil contact

Tank ID: 1806
Piping Category: Secondary Containment
Piping Description: Pipe trench liner

Tank ID: 1806
Piping Category: Miscellaneous Attributes

Map ID
Direction
Distance
Elevation

MAP FINDINGS

Site

Database(s)

EDR ID Number
EPA ID Number

BUCKEYE TERMINALS LLC (Continued)

S106666117

Piping Description: Bulk product system

Tank Id: 1805
Status: In service
Status Date: Not reported
Install Date: 7/1/1954
Substance: Vehicular diesel
Content Description: Vehicular Diesel
Gallons: 1175412
Tank Location: ABOVEGROUND

Construction:

Tank Id: 1805
Construction Category: Overfill/Spill
Construction Description: Level gauges/alarms

Tank Id: 1805
Construction Category: Primary Construction
Construction Description: Steel

Tank Id: 1805
Construction Category: Corrosion Protection
Construction Description: Impressed current CP

Tank Id: 1805
Construction Category: Miscellaneous Attributes
Construction Description: Field erected tank

Tank Id: 1805
Construction Category: Secondary Containment
Construction Description: DEP approved containment

Monitoring:

Tank ID: 1805
Monitoring Description: Visual inspection of ASTs

Tank ID: 1805
Monitoring Description: Monitor tank bottom space

Tank ID: 1805
Monitoring Description: SPCC Plan

Piping:

Tank ID: 1805
Piping Category: Primary Construction
Piping Description: Steel/galvanized metal

Tank ID: 1805
Piping Category: Secondary Containment
Piping Description: Pipe trench liner

Tank ID: 1805
Piping Category: Corrosion Protection
Piping Description: Cathodic protection

Tank ID: 1805

Map ID
Direction
Distance
Elevation

MAP FINDINGS

Site

Database(s)

EDR ID Number
EPA ID Number

BUCKEYE TERMINALS LLC (Continued)

S106666117

Piping Category: Miscellaneous Attributes
Piping Description: Pressurized piping system

Tank ID: 1805
Piping Category: Miscellaneous Attributes
Piping Description: Bulk product system

Tank ID: 1805
Piping Category: Miscellaneous Attributes
Piping Description: Abv, no soil contact

Tank ID: 1805
Piping Category: Corrosion Protection
Piping Description: External protective coating

Tank Id: 1804
Status: In service
Status Date: Not reported
Install Date: 7/1/1954
Substance: Vehicular diesel
Content Description: Vehicular Diesel
Gallons: 1175664
Tank Location: ABOVEGROUND

Construction:

Tank Id: 1804
Construction Category: Primary Construction
Construction Description: Steel

Tank Id: 1804
Construction Category: Corrosion Protection
Construction Description: Impressed current CP

Tank Id: 1804
Construction Category: Miscellaneous Attributes
Construction Description: Field erected tank

Tank Id: 1804
Construction Category: Overfill/Spill
Construction Description: Level gauges/alarms

Tank Id: 1804
Construction Category: Secondary Containment
Construction Description: DEP approved containment

Monitoring:

Tank ID: 1804
Monitoring Description: SPCC Plan

Tank ID: 1804
Monitoring Description: Monitor tank bottom space

Tank ID: 1804
Monitoring Description: Visual inspection of ASTs

Map ID
Direction
Distance
Elevation

MAP FINDINGS

Site

Database(s)

EDR ID Number
EPA ID Number

BUCKEYE TERMINALS LLC (Continued)

S106666117

Piping:

Tank ID: 1804
Piping Category: Primary Construction
Piping Description: Steel/galvanized metal

Tank ID: 1804
Piping Category: Corrosion Protection
Piping Description: External protective coating

Tank ID: 1804
Piping Category: Miscellaneous Attributes
Piping Description: Bulk product system

Tank ID: 1804
Piping Category: Miscellaneous Attributes
Piping Description: Pressurized piping system

Tank ID: 1804
Piping Category: Secondary Containment
Piping Description: Pipe trench liner

Tank ID: 1804
Piping Category: Miscellaneous Attributes
Piping Description: Abv, no soil contact

Tank ID: 1804
Piping Category: Corrosion Protection
Piping Description: Cathodic protection

Tank Id: 1803
Status: In service
Status Date: Not reported
Install Date: 7/1/1954
Substance: Z
Content Description: Other Non Regulated
Gallons: 1470420
Tank Location: ABOVEGROUND

Tank Id: 1802
Status: In service
Status Date: Not reported
Install Date: 7/1/1962
Substance: Unleaded gas
Content Description: Unleaded Gas
Gallons: 6294120
Tank Location: ABOVEGROUND

Construction:

Tank Id: 1802
Construction Category: Primary Construction
Construction Description: Steel

Tank Id: 1802
Construction Category: Corrosion Protection
Construction Description: Impressed current CP

Map ID
Direction
Distance
Elevation

MAP FINDINGS

Site

Database(s)

EDR ID Number
EPA ID Number

BUCKEYE TERMINALS LLC (Continued)

S106666117

Tank Id: 1802
Construction Category: Miscellaneous Attributes
Construction Description: Field erected tank

Tank Id: 1802
Construction Category: Overfill/Spill
Construction Description: Level gauges/alarms

Tank Id: 1802
Construction Category: Secondary Containment
Construction Description: DEP approved containment

Monitoring:
Tank ID: 1802
Monitoring Description: Monitor tank bottom space

Tank ID: 1802
Monitoring Description: Visual inspection of ASTs

Tank ID: 1802
Monitoring Description: SPCC Plan

Piping:
Tank ID: 1802
Piping Category: Miscellaneous Attributes
Piping Description: Abv, no soil contact

Tank ID: 1802
Piping Category: Primary Construction
Piping Description: Steel/galvanized metal

Tank ID: 1802
Piping Category: Miscellaneous Attributes
Piping Description: Pressurized piping system

Tank ID: 1802
Piping Category: Corrosion Protection
Piping Description: External protective coating

Tank ID: 1802
Piping Category: Miscellaneous Attributes
Piping Description: Bulk product system

Tank ID: 1802
Piping Category: Corrosion Protection
Piping Description: Cathodic protection

Tank ID: 1802
Piping Category: Secondary Containment
Piping Description: Pipe trench liner

Tank Id: 1822
Status: In service
Status Date: 11/01/2020
Install Date: 11/1/2020
Substance: Petroleum additive

Map ID
Direction
Distance
Elevation

MAP FINDINGS

Site

Database(s)

EDR ID Number
EPA ID Number

BUCKEYE TERMINALS LLC (Continued)

S106666117

Content Description: Petroleum Additive
Gallons: 5000
Tank Location: ABOVEGROUND

Construction:

Tank Id: 1822
Construction Category: Primary Construction
Construction Description: Steel

Tank Id: 1822
Construction Category: Secondary Containment
Construction Description: Double wall

Tank Id: 1822
Construction Category: Overfill/Spill
Construction Description: DEP approved protection

Tank Id: 1822
Construction Category: Overfill/Spill
Construction Description: Spill containment bucket

Tank Id: 1822
Construction Category: Overfill/Spill
Construction Description: Level gauges/alarms

Monitoring:

Tank ID: 1822
Monitoring Description: Visual inspect pipe sumps

Tank ID: 1822
Monitoring Description: Monitor dbl wall tank space

Tank ID: 1822
Monitoring Description: External piping monitoring

Tank ID: 1822
Monitoring Description: Visual inspection of ASTs

Piping:

Tank ID: 1822
Piping Category: Corrosion Protection
Piping Description: External protective coating

Tank ID: 1822
Piping Category: Primary Construction
Piping Description: Steel/galvanized metal

Tank ID: 1822
Piping Category: Miscellaneous Attributes
Piping Description: Suction piping system

Tank ID: 1822
Piping Category: Miscellaneous Attributes
Piping Description: Pressurized piping system

Tank ID: 1822

Map ID
Direction
Distance
Elevation

MAP FINDINGS

Site

Database(s)

EDR ID Number
EPA ID Number

BUCKEYE TERMINALS LLC (Continued)

S106666117

Piping Category: Miscellaneous Attributes
Piping Description: Abv, no soil contact

Tank Id: Not reported
Status: In service
Status Date: 03/01/2020
Install Date: 3/1/2020
Substance: Vehicular diesel
Content Description: Vehicular Diesel
Gallons: 1500
Tank Location: ABOVEGROUND

Tank Id: 1821
Status: In service
Status Date: 02/01/2020
Install Date: 2/1/2020
Substance: Petroleum additive
Content Description: Petroleum Additive
Gallons: 5000
Tank Location: ABOVEGROUND

Construction:

Tank Id: 1821
Construction Category: Overfill/Spill
Construction Description: Spill containment bucket

Tank Id: 1821
Construction Category: Overfill/Spill
Construction Description: Level gauges/alarms

Tank Id: 1821
Construction Category: Overfill/Spill
Construction Description: DEP approved protection

Tank Id: 1821
Construction Category: Primary Construction
Construction Description: Steel

Tank Id: 1821
Construction Category: Secondary Containment
Construction Description: Double wall

Monitoring:

Tank ID: 1821
Monitoring Description: Visual inspect pipe sumps

Tank ID: 1821
Monitoring Description: External piping monitoring

Tank ID: 1821
Monitoring Description: Visual inspection of ASTs

Tank ID: 1821
Monitoring Description: Monitor dbl wall tank space

Map ID
Direction
Distance
Elevation

MAP FINDINGS

Site

Database(s)

EDR ID Number
EPA ID Number

BUCKEYE TERMINALS LLC (Continued)

S106666117

Piping:

Tank ID: 1821
Piping Category: Miscellaneous Attributes
Piping Description: Abv, no soil contact

Tank ID: 1821
Piping Category: Corrosion Protection
Piping Description: External protective coating

Tank ID: 1821
Piping Category: Primary Construction
Piping Description: Steel/galvanized metal

Tank ID: 1821
Piping Category: Miscellaneous Attributes
Piping Description: Suction piping system

Tank Id: 1820
Status: In service
Status Date: 02/01/2020
Install Date: 2/1/2020
Substance: Petroleum additive
Content Description: Petroleum Additive
Gallons: 5000
Tank Location: ABOVEGROUND

Construction:

Tank Id: 1820
Construction Category: Overfill/Spill
Construction Description: DEP approved protection

Tank Id: 1820
Construction Category: Primary Construction
Construction Description: Steel

Tank Id: 1820
Construction Category: Overfill/Spill
Construction Description: Spill containment bucket

Tank Id: 1820
Construction Category: Overfill/Spill
Construction Description: Level gauges/alarms

Tank Id: 1820
Construction Category: Secondary Containment
Construction Description: Double wall

Monitoring:

Tank ID: 1820
Monitoring Description: Visual inspection of ASTs

Tank ID: 1820
Monitoring Description: Visual inspect pipe sumps

Tank ID: 1820
Monitoring Description: Monitor dbl wall tank space

Map ID
Direction
Distance
Elevation

MAP FINDINGS

Site

Database(s)

EDR ID Number
EPA ID Number

BUCKEYE TERMINALS LLC (Continued)

S106666117

Tank ID: 1820
Monitoring Description: External piping monitoring

Piping:

Tank ID: 1820
Piping Category: Miscellaneous Attributes
Piping Description: Suction piping system

Tank ID: 1820
Piping Category: Miscellaneous Attributes
Piping Description: Pressurized piping system

Tank ID: 1820
Piping Category: Miscellaneous Attributes
Piping Description: Abv, no soil contact

Tank ID: 1820
Piping Category: Primary Construction
Piping Description: Steel/galvanized metal

Tank ID: 1820
Piping Category: Corrosion Protection
Piping Description: External protective coating

Tank Id: 1811
Status: In service
Status Date: 11/01/2004
Install Date: 11/1/2004
Substance: Petroleum additive
Content Description: Petroleum Additive
Gallons: 165
Tank Location: ABOVEGROUND

Tank Id: 1812
Status: In service
Status Date: 07/30/2015
Install Date: 6/1/2007
Substance: Unleaded gas
Content Description: Unleaded Gas
Gallons: 3675000
Tank Location: ABOVEGROUND

Construction:

Tank Id: 1812
Construction Category: Primary Construction
Construction Description: Steel

Tank Id: 1812
Construction Category: Overfill/Spill
Construction Description: Level gauges/alarms

Tank Id: 1812
Construction Category: Corrosion Protection
Construction Description: Impressed current CP

Tank Id: 1812

Map ID
Direction
Distance
Elevation

MAP FINDINGS

Site

Database(s)

EDR ID Number
EPA ID Number

BUCKEYE TERMINALS LLC (Continued)

S106666117

Construction Category: Secondary Containment
Construction Description: AST containment

Tank Id: 1812
Construction Category: Secondary Containment
Construction Description: DEP approved containment

Tank Id: 1812
Construction Category: Miscellaneous Attributes
Construction Description: Field erected tank

Monitoring:

Tank ID: 1812
Monitoring Description: SPCC Plan

Tank ID: 1812
Monitoring Description: Visual inspection of ASTs

Tank ID: 1812
Monitoring Description: Monitor tank bottom space

Tank ID: 1812
Monitoring Description: External piping monitoring

Piping:

Tank ID: 1812
Piping Category: Miscellaneous Attributes
Piping Description: Abv, no soil contact

Tank ID: 1812
Piping Category: Primary Construction
Piping Description: Steel/galvanized metal

Tank ID: 1812
Piping Category: Corrosion Protection
Piping Description: External protective coating

Tank ID: 1812
Piping Category: Corrosion Protection
Piping Description: Cathodic protection

Tank Id: 1810
Status: In service
Status Date: 11/01/2004
Install Date: 8/1/1995
Substance: Petroleum additive
Content Description: Petroleum Additive
Gallons: 3990
Tank Location: ABOVEGROUND

Construction:

Tank Id: 1810
Construction Category: Primary Construction
Construction Description: Steel

Tank Id: 1810

Map ID
Direction
Distance
Elevation

MAP FINDINGS

Site

Database(s)

EDR ID Number
EPA ID Number

BUCKEYE TERMINALS LLC (Continued)

S106666117

Construction Category: Overfill/Spill
Construction Description: Level gauges/alarms

Tank Id: 1810
Construction Category: Secondary Containment
Construction Description: Double wall

Monitoring:
Tank ID: 1810
Monitoring Description: Monitor dbl wall tank space

Tank ID: 1810
Monitoring Description: SPCC Plan

Tank ID: 1810
Monitoring Description: Visual inspection of ASTs

Piping:
Tank ID: 1810
Piping Category: Primary Construction
Piping Description: Steel/galvanized metal

Tank ID: 1810
Piping Category: Corrosion Protection
Piping Description: External protective coating

Tank ID: 1810
Piping Category: Miscellaneous Attributes
Piping Description: Pressurized piping system

Tank ID: 1810
Piping Category: Miscellaneous Attributes
Piping Description: Abv, no soil contact

Tank Id: 1808
Status: Removed
Status Date: 11/01/2004
Install Date: 1/1/1992
Substance: Hazardous substance
Content Description: Hazardous Substance
Gallons: 250
Tank Location: ABOVEGROUND

Tank Id: 1809
Status: In service
Status Date: 11/01/2004
Install Date: 12/1/1994
Substance: Petroleum additive
Content Description: Petroleum Additive
Gallons: 5922
Tank Location: ABOVEGROUND

Construction:
Tank Id: 1809
Construction Category: Primary Construction
Construction Description: Steel

Map ID
Direction
Distance
Elevation

MAP FINDINGS

Site

Database(s)

EDR ID Number
EPA ID Number

BUCKEYE TERMINALS LLC (Continued)

S106666117

Tank Id: 1809
Construction Category: Secondary Containment
Construction Description: AST containment

Tank Id: 1809
Construction Category: Overfill/Spill
Construction Description: Level gauges/alarms

Monitoring:
Tank ID: 1809
Monitoring Description: SPCC Plan

Tank ID: 1809
Monitoring Description: Visual inspection of ASTs

Piping:
Tank ID: 1809
Piping Category: Miscellaneous Attributes
Piping Description: Pressurized piping system

Tank ID: 1809
Piping Category: Miscellaneous Attributes
Piping Description: Abv, no soil contact

Tank ID: 1809
Piping Category: Primary Construction
Piping Description: Steel/galvanized metal

Tank ID: 1809
Piping Category: Corrosion Protection
Piping Description: External protective coating

[Click here for Florida Oculus:](#)

CLEANUP SITES:

Name: BUCKEYE TERMINALS LLC
Address: 504 N 19TH ST
City,State,Zip: TAMPA, FL 33605
DEP Cleanup Site Key: 66154485
Source Database Name: Storage Tank Contamination Monitoring
Source Database Id: 9100107
CPAC Program Area Id: TK
CLLC Cleanup Category Key: PETRO
RSC2 Remediation Status Key: ACTIVE
Data Load Date: 02/22/2021
OC3 Office Id: SWD
Physical Address Line 2: Not reported
OIC Object Of Interest Id: FACIL
PC2 Proximity Id: EXACT
Calc Coordinates Accuracy Level Id: 4
CMC2 Coordinate Method Id: Digital Aerial Photography With Ground Control
DC4 Datum Id: High Accuracy Reference Network
VSC1 Verification Status: REVIEWED
Collect Username: RICCI_L
Collect Date: 06/06/2003

Map ID
Direction
Distance
Elevation

MAP FINDINGS

Site

Database(s)

EDR ID Number
EPA ID Number

BUCKEYE TERMINALS LLC (Continued)

S106666117

Collect Affiliation: DEPARTMENT OF ENVIRONMENTAL PR
Map Source: 1994 doqs
Map Source Scale: 4035
Interpolation Scale: Not reported
Verifier Username: RICCI_L
Verifier Affiliation: DEPARTMENT OF ENVIRONMENTAL PR
Verification Date: 06/06/2003
Verified Coordinate Method Id: Digital Aerial Photography With Ground Control
Source Database Name Code: STCM
CMC2 Coordinate Method ID Code: DPHO
DC4 Datum ID Code: HARN
Verified Coordinate Method ID Code: DPHO
Comments: Not reported
Latitude/Longitude (deg/min/sec): 27 57 / 82 26

DWM CONTAM:

Name: BUCKEYE TERMINALS LLC
Address: 504 N 19TH ST
City,State,Zip: TAMPA, FL 33605
Program Site Id: 9100107
Lat DD: 27
Lat MM: 57
Lat SS: 3.8928
Long DD: 82
Long MM: 26
Long SS: 22.7087
Office/ District: SWD
Program Area: STORAGE TANKS
Priority Score: 11
Datum: 0
Method: AGPS
Facility Status: OPEN
Facility Type: T - Bulk Product Terminal Facility
Score Effective Date: 2012-03-13 00:00:00
Score When Ranked: 10
Rank: 8533
Operator: RON BENNETT
Phone: (407)648-1555
Name Changed: Not reported
Addr Changed: Not reported
Related Party ID: 71660
Primary RP Role: ACCOUNT OWNER
RP Begin Date: 10/5/2015
RP Name: BUCKEYE TERMINALS LLC
RP Address1: 504 N 19TH ST
RP Address2: Not reported
RP City: TAMPA
RP State: FL
RP Zip5: 33605
RP Zip4: Not reported
Contact: JOHN RYAN
RP Phone: (813)248-3994
RP Extension: Not reported
Site Manager: Not reported

HW GEN:

Map ID
Direction
Distance
Elevation

MAP FINDINGS

Site

Database(s)

EDR ID Number
EPA ID Number

BUCKEYE TERMINALS LLC (Continued)

S106666117

Site ID: 16422
Name: BUCKEYE TERMINALS, LLC - TAMPA NORTH TERMINAL
Address: 504 N 19TH ST
City,State,Zip: TAMPA, FL 33605 6006
Type: Small
Handler ID: FLD088776588
Office: SWD
Notified Date: 08/15/1980
Last Inspection Date: 06/28/2012
Facility Installation: SQG-CEI
Object ID: 2366
Documents: <https://prodenv.dep.state.fl.us/DepNexus/public/electronic-documents/FLD088776588/facility!search>

TIER 2:

Name: BUCKEYE TERMINALS, LLC - TAMPA NORTH TERMINAL
Address: 504 NORTH 19TH STREET
City,State,Zip: TAMPA, FL 33605

Year: 2019
Facility Id: 6652709
Active Date: Not reported
Inactive Date: Not reported
Sale Pending: Not reported
Original Date: Not reported
PLOT Source: Not reported
Latitude: Not reported
Longitude: Not reported
LEPC District: Not reported
Counties: Not reported
SERC: Not reported
Program Level: Not reported
PRIME: Not reported
SIC Code: Not reported
SIC Code 2: Not reported
NAICS Code: 493190
Last Modified Date: 02/19/2020
First Submit Date: 02/19/2020
Data Submitted By: Michael Miller - Operations Manager
Company Name: Buckeye Terminals, LLC
Comments: Not reported

Contact:

Contact ID: Not reported
Year: 2019
Facility Id: 6652709
Contact Type: Owner / Operator
Contact Name: Michael Miller
Contact Title: Not reported
Contact Phone: 330-569-8047
Contact 24Hr Phone: Not reported
Contact Telephone 2: 813-248-3191
Contact Telephone 3: Not reported
Contact Telephone 4: Not reported
Contact Telephone 5: Not reported
Contact Telephone 6: Not reported
Contact Email: mmiller@buckeye.com

Map ID
Direction
Distance
Elevation

MAP FINDINGS

Site

Database(s)

EDR ID Number
EPA ID Number

BUCKEYE TERMINALS LLC (Continued)

S106666117

Contact ID: Not reported
Year: 2019
Facility Id: 6652709
Contact Type: Owner / Operator
Contact Name: Michael Miller
Contact Title: Not reported
Contact Phone: 330-569-8047
Contact 24Hr Phone: Not reported
Contact Telephone 2: 813-248-3191
Contact Telephone 3: Not reported
Contact Telephone 4: Not reported
Contact Telephone 5: Not reported
Contact Telephone 6: Not reported
Contact Email: mmiller@buckeye.com

Contact ID: Not reported
Year: 2019
Facility Id: 6652709
Contact Type: Owner / Operator
Contact Name: Michael Miller
Contact Title: Not reported
Contact Phone: 330-569-8047
Contact 24Hr Phone: Not reported
Contact Telephone 2: 813-248-3191
Contact Telephone 3: Not reported
Contact Telephone 4: Not reported
Contact Telephone 5: Not reported
Contact Telephone 6: Not reported
Contact Email: mmiller@buckeye.com

Contact ID: Not reported
Year: 2019
Facility Id: 6652709
Contact Type: Owner / Operator
Contact Name: Michael Miller
Contact Title: Not reported
Contact Phone: 330-569-8047
Contact 24Hr Phone: Not reported
Contact Telephone 2: 813-248-3191
Contact Telephone 3: Not reported
Contact Telephone 4: Not reported
Contact Telephone 5: Not reported
Contact Telephone 6: Not reported
Contact Email: mmiller@buckeye.com

Contact ID: Not reported
Year: 2019
Facility Id: 6652709
Contact Type: Owner / Operator
Contact Name: Michael Miller
Contact Title: Not reported
Contact Phone: 330-569-8047
Contact 24Hr Phone: Not reported
Contact Telephone 2: 813-248-3191
Contact Telephone 3: Not reported
Contact Telephone 4: Not reported
Contact Telephone 5: Not reported

Map ID
Direction
Distance
Elevation

MAP FINDINGS

Site

Database(s)

EDR ID Number
EPA ID Number

BUCKEYE TERMINALS LLC (Continued)

S106666117

Contact Telephone 6: Not reported
Contact Email: mmiller@buckeye.com

Contact ID: Not reported
Year: 2019
Facility Id: 6652709
Contact Type: Owner / Operator
Contact Name: Michael Miller
Contact Title: Not reported
Contact Phone: 330-569-8047
Contact 24Hr Phone: Not reported
Contact Telephone 2: 813-248-3191
Contact Telephone 3: Not reported
Contact Telephone 4: Not reported
Contact Telephone 5: Not reported
Contact Telephone 6: Not reported
Contact Email: mmiller@buckeye.com

Name: BUCKEYE TERMINALS - TAMPA NORTH
Address: 504 NORTH 19TH STREET
City,State,Zip: TAMPA, FL 33605

Year: 2018
Facility Id: 6379258
Active Date: Not reported
Inactive Date: Not reported
Sale Pending: Not reported
Original Date: Not reported
PLOT Source: Not reported
Latitude: Not reported
Longitude: Not reported
LEPC District: Not reported
Counties: Not reported
SERC: Not reported
Program Level: Not reported
PRIME: Not reported
SIC Code: Not reported
SIC Code 2: Not reported
NAICS Code: 493190
Last Modified Date: 02/21/2019
First Submit Date: 02/21/2019
Data Submitted By: Mike Miller - Operations Manager
Company Name: BUCKEYE TERMINALS LLC
Comments: Not reported

Contact:
Contact ID: Not reported
Year: 2018
Facility Id: 6379258
Contact Type: Owner / Operator
Contact Name: Buckeye Terminals, LLC
Contact Title: Not reported
Contact Phone: 904-347-9066
Contact 24Hr Phone: Not reported
Contact Telephone 2: 904-757-4498
Contact Telephone 3: Not reported

Map ID
Direction
Distance
Elevation

MAP FINDINGS

Site

Database(s)

EDR ID Number
EPA ID Number

BUCKEYE TERMINALS LLC (Continued)

S106666117

Contact Telephone 4: Not reported
Contact Telephone 5: Not reported
Contact Telephone 6: Not reported
Contact Email: RMurphy@buckeye.com

Contact ID: Not reported
Year: 2018
Facility Id: 6379258
Contact Type: Owner / Operator
Contact Name: Buckeye Terminals, LLC
Contact Title: Not reported
Contact Phone: 904-347-9066
Contact 24Hr Phone: Not reported
Contact Telephone 2: 904-757-4498
Contact Telephone 3: Not reported
Contact Telephone 4: Not reported
Contact Telephone 5: Not reported
Contact Telephone 6: Not reported
Contact Email: RMurphy@buckeye.com

Contact ID: Not reported
Year: 2018
Facility Id: 6379258
Contact Type: Owner / Operator
Contact Name: Buckeye Terminals, LLC
Contact Title: Not reported
Contact Phone: 904-347-9066
Contact 24Hr Phone: Not reported
Contact Telephone 2: 904-757-4498
Contact Telephone 3: Not reported
Contact Telephone 4: Not reported
Contact Telephone 5: Not reported
Contact Telephone 6: Not reported
Contact Email: RMurphy@buckeye.com

Contact ID: Not reported
Year: 2018
Facility Id: 6379258
Contact Type: Owner / Operator
Contact Name: Buckeye Terminals, LLC
Contact Title: Not reported
Contact Phone: 904-347-9066
Contact 24Hr Phone: Not reported
Contact Telephone 2: 904-757-4498
Contact Telephone 3: Not reported
Contact Telephone 4: Not reported
Contact Telephone 5: Not reported
Contact Telephone 6: Not reported
Contact Email: RMurphy@buckeye.com

Contact ID: Not reported
Year: 2018
Facility Id: 6379258
Contact Type: Owner / Operator
Contact Name: Buckeye Terminals, LLC
Contact Title: Not reported
Contact Phone: 904-347-9066

Map ID
Direction
Distance
Elevation

MAP FINDINGS

Site

Database(s)

EDR ID Number
EPA ID Number

BUCKEYE TERMINALS LLC (Continued)

S106666117

Contact 24Hr Phone: Not reported
Contact Telephone 2: 904-757-4498
Contact Telephone 3: Not reported
Contact Telephone 4: Not reported
Contact Telephone 5: Not reported
Contact Telephone 6: Not reported
Contact Email: RMurphy@buckeye.com

Contact ID: Not reported
Year: 2018
Facility Id: 6379258
Contact Type: Owner / Operator
Contact Name: Buckeye Terminals, LLC
Contact Title: Not reported
Contact Phone: 904-347-9066
Contact 24Hr Phone: Not reported
Contact Telephone 2: 904-757-4498
Contact Telephone 3: Not reported
Contact Telephone 4: Not reported
Contact Telephone 5: Not reported
Contact Telephone 6: Not reported
Contact Email: RMurphy@buckeye.com

Name: BUCKEYE TERMINALS - TAMPA NORTH
Address: 504 NORTH 19TH STREET
City,State,Zip: TAMPA, FL 33605

Year: 2017
Facility Id: 6078827
Active Date: Not reported
Inactive Date: Not reported
Sale Pending: Not reported
Original Date: Not reported
PLOT Source: Not reported
Latitude: Not reported
Longitude: Not reported
LEPC District: Not reported
Counties: Not reported
SERC: Not reported
Program Level: Not reported
PRIME: Not reported
SIC Code: 4226
SIC Code 2: Not reported
NAICS Code: 493190
Last Modified Date: 01/25/2018
First Submit Date: 01/25/2018
Data Submitted By: Radford Murphy - HSSE Specialist II
Company Name: BUCKEYE TERMINALS LLC
Comments: Not reported

Contact:
Contact ID: Not reported
Year: 2017
Facility Id: 6078827
Contact Type: Emergency Contact
Contact Name: John Ryan

Map ID
Direction
Distance
Elevation

MAP FINDINGS

Site

Database(s)

EDR ID Number
EPA ID Number

BUCKEYE TERMINALS LLC (Continued)

S106666117

Contact Title: Not reported
Contact Phone: 518-221-8329
Contact 24Hr Phone: Not reported
Contact Telephone 2: 813-248-3994
Contact Telephone 3: 904-347-9066
Contact Telephone 4: 904-347-9066
Contact Telephone 5: 904-347-9066
Contact Telephone 6: 904-757-4498
Contact Email: JRyan@buckeye.com

Name: BUCKEYE TERMINALS - TAMPA NORTH
Address: 504 NORTH 19TH STREET
City,State,Zip: TAMPA, FL 33605

Year: 2016
Facility Id: 5828157
Active Date: Not reported
Inactive Date: Not reported
Sale Pending: Not reported
Original Date: Not reported
PLOT Source: Not reported
Latitude: Not reported
Longitude: Not reported
LEPC District: Not reported
Counties: Not reported
SERC: Not reported
Program Level: Not reported
PRIME: Not reported
SIC Code: 4226
SIC Code 2: Not reported
NAICS Code: 493190
Last Modified Date: 01/30/2017
First Submit Date: 01/30/2017
Data Submitted By: Radford Murphy - HSSE Specialist II
Company Name: BUCKEYE TERMINALS LLC
Comments: Not reported

Contact:
Contact ID: Not reported
Year: 2016
Facility Id: 5828157
Contact Type: Emergency Contact
Contact Name: Mike Miller
Contact Title: Not reported
Contact Phone: 330-569-8047
Contact 24Hr Phone: Not reported
Contact Telephone 2: 813-248-3191
Contact Telephone 3: 904-347-9066
Contact Telephone 4: 904-347-9066
Contact Telephone 5: 904-347-9066
Contact Telephone 6: 904-757-4498
Contact Email: mmiller@buckeye.com

Name: BUCKEYE TERMINALS - TAMPA NORTH

Map ID
Direction
Distance
Elevation

MAP FINDINGS

Site

Database(s)

EDR ID Number
EPA ID Number

BUCKEYE TERMINALS LLC (Continued)

S106666117

Address: 504 NORTH 19TH STREET
City,State,Zip: TAMPA, FL 33605

Year: 2015
Facility Id: 5399936
Active Date: Not reported
Inactive Date: Not reported
Sale Pending: Not reported
Original Date: Not reported
PLOT Source: Not reported
Latitude: 27.9511
Longitude: -82.4398
LEPC District: Not reported
Counties: Not reported
SERC: Not reported
Program Level: Not reported
PRIME: Not reported
SIC Code: 4226
SIC Code 2: Not reported
NAICS Code: 493190
Last Modified Date: 02/16/2016
First Submit Date: 02/16/2016
Data Submitted By: Radford Murphy - HSSE Specialist II
Company Name: BUCKEYE TERMINALS LLC
Comments: Not reported

Contact:

Contact ID: Not reported
Year: 2015
Facility Id: 5399936
Contact Type: Emergency Contact
Contact Name: Mike Miller
Contact Title: Not reported
Contact Phone: 330-569-8047
Contact 24Hr Phone: Not reported
Contact Telephone 2: 813-248-3191
Contact Telephone 3: 904-347-9066
Contact Telephone 4: 904-347-9066
Contact Telephone 5: 904-347-9066
Contact Telephone 6: 904-757-4498
Contact Email: mmiller@buckeye.com

Name: BUCKEYE TERMINALS - TAMPA NORTH
Address: 504 NORTH 19TH STREET
City,State,Zip: TAMPA, FL 33605

Year: 2014
Facility Id: 4997496
Active Date: Not reported
Inactive Date: Not reported
Sale Pending: Not reported
Original Date: Not reported
PLOT Source: Not reported
Latitude: 27.9511
Longitude: -82.4398
LEPC District: Not reported

Map ID
Direction
Distance
Elevation

MAP FINDINGS

Site

Database(s)

EDR ID Number
EPA ID Number

BUCKEYE TERMINALS LLC (Continued)

S106666117

Counties: Not reported
SERC: Not reported
Program Level: Not reported
PRIME: Not reported
SIC Code: 4226
SIC Code 2: Not reported
NAICS Code: 493190
Last Modified Date: 02/19/2015
First Submit Date: 02/19/2015
Data Submitted By: Radford Murphy - HSSE Specialist II
Company Name: BUCKEYE TERMINALS LLC
Comments: Not reported

Contact:

Contact ID: Not reported
Year: 2014
Facility Id: 4997496
Contact Type: Emergency Contact
Contact Name: John Ryan
Contact Title: Not reported
Contact Phone: 518-221-8329
Contact 24Hr Phone: Not reported
Contact Telephone 2: 813-248-3994
Contact Telephone 3: Not reported
Contact Telephone 4: Not reported
Contact Telephone 5: Not reported
Contact Telephone 6: Not reported
Contact Email: JRyan@buckeye.com

WASTEWATER:

Name: BUCKEYE TAMPA NORTH TERMINAL
Address: 504 N 19TH ST
City,State,Zip: TAMPA, FL
Facility ID: FLR05H593
Facility Type: Multi-Sector Stormwater GP
Status: Active - Existing, permitted facility/site for which effluent, reclaimed water or wastewater residual discharge into the environment and/or monitoring is taking place.

District Office: TLST
NPDES Permitted Site: Not reported
Environmental Interest: Not reported
Owner Type: Private
Permit Capacity: Not reported
Party Name: Michael A Miller, Operations Manager
Company Name: Buckeye Terminals, LLC
RP Address: 848 McClosky Blvd
RP Address 2: Not reported
RP City,Stat,Zip: Tampa FL 33605-6716
Telephone: 8132483191
Email: MMiller@buckeye.com
Issue Date: 10/19/2018
Effective Date: 10/19/2018
Expiration Date: 10/18/2023
DOC Description: Generic Permit

Map ID
Direction
Distance
Elevation

MAP FINDINGS

Site

Database(s)

EDR ID Number
EPA ID Number

BUCKEYE TERMINALS LLC (Continued)

S106666117

Latitude Degrees: 27
Latitude Minutes: 57
Latitude Seconds: 4.099
Longitude Degrees: 82
Longitude Minutes: 26
Longitude Seconds: 24.19
Treatment: Not reported
Decode For Fstatus: Active

Name: TAMPA NORTH/SOUTH TERMINALS-PIPELINE
Address: 504 N 19TH ST
City,State,Zip: TAMPA, FL
Facility ID: FLR10SJ32
Facility Type: Construction Stormwater GP
Status: Active - Existing, permitted facility/site for which effluent,
reclaimed water or wastewater residual discharge into the environment
and/or monitoring is taking place.

District Office: TLST
NPDES Permitted Site: Not reported
Environmental Interest: Not reported
Owner Type: Private
Permit Capacity: Not reported
Party Name: David Martin, Chief Estimator
Company Name: BUCKEYE TERMINALS, LLC
RP Address: 504 N 19th St
RP Address 2: Not reported
RP City,Stat,Zip: Tampa FL 33605-6006
Telephone: Not reported
Email: dmartin@buckeye.com
Issue Date: 01/05/2019
Effective Date: 01/05/2019
Expiration Date: 01/04/2024
DOC Description: Generic Permit
Latitude Degrees: 27
Latitude Minutes: 57
Latitude Seconds: 4.099
Longitude Degrees: 82
Longitude Minutes: 26
Longitude Seconds: 24.19
Treatment: Not reported
Decode For Fstatus: Active

Name: BUCKEYE TERMINALS, LLC - TAMPA NORTH TERMINAL
Address: 504 N 19TH ST
City,State,Zip: TAMPA, FL
Facility ID: FL0034622
Facility Type: Industrial Wastewater
Status: Active - Existing, permitted facility/site for which effluent,
reclaimed water or wastewater residual discharge into the environment
and/or monitoring is taking place.

District Office: SWD
NPDES Permitted Site: Yes
Environmental Interest: Industrial Wastewater Program
Owner Type: Private
Permit Capacity: Not reported
Party Name: Michael A Miller, Operations Manager
Company Name: Buckeye Terminals, LLC

Map ID
Direction
Distance
Elevation

MAP FINDINGS

Site

Database(s)

EDR ID Number
EPA ID Number

BUCKEYE TERMINALS LLC (Continued)

S106666117

RP Address: 848 McCloskey Blvd
RP Address 2: Not reported
RP City,Stat,Zip: Tampa FL 33605
Telephone: 8132483191
Email: mmiller@buckeye.com
Issue Date: 01/18/2018
Effective Date: 05/08/2018
Expiration Date: 05/07/2023
DOC Description: Wastewater Permit
Latitude Degrees: Not reported
Latitude Minutes: Not reported
Latitude Seconds: Not reported
Longitude Degrees: Not reported
Longitude Minutes: Not reported
Longitude Seconds: Not reported
Treatment: Stormwater And Hydrostatic Test Water
Decode For Fstatus: Active

BK1037
ENE
1/2-1
0.548 mi.
2894 ft.

TAMPA TERMINAL
504 N 19TH ST
TAMPA, FL 33605
Site 6 of 9 in cluster BK

FUELS PROGRAM 1016158081
N/A

Relative:
Lower
Actual:
4 ft.

FUELS PROGRAM:
Name: TAMPA TERMINAL
Address: 504 N 19TH ST
Address 2: Not reported
City,State,Zip: TAMPA, FL 33605
Program Type: Gasoline, Renewable Fuel Standard, Diesel
Company Seq. ID: 5005
Business Activity: Oxygenate Blender, Non-Renewable Fuels Importer, PADD Importer, Refiner, PADD Importer (Renewable Fuel Importer), Renewable Fuels Importer, Renewable Fuel Producer, Truck Loading Terminal/Locomotive Marker Facility, Pipeline/Pass-Through Terminal, Mobile Facility

Company Name: HESS CORPORATION
Company Address: 1501 McKinney
Houston, TX 77010

Facility ID: 82106
Facility Type: Diesel/Biodiesel
Facility Activity: Truck Loading Terminal/Locomotive Marker Facility, Pipeline/Pass-Through Terminal Facility

Subject to 80.1403: Not reported
Fuel Only For Off Road: Yes
Fuel Created: Not reported
D Code: Not reported
OTAQ Program ID: OTAQREG10024388

Name: TAMPA TERMINAL NORTH
Address: 504 N 19TH ST
Address 2: Not reported
City,State,Zip: TAMPA, FL 33605
Program Type: Diesel, Renewable Fuel Standard, Gasoline
Company Seq. ID: 4564
Business Activity: Refiner, Non-Renewable Fuels Importer, Truck Loading Terminal/Locomotive Marker Facility, Pipeline/Pass-Through Terminal, Mobile Facility, Renewable Fuels Importer, Oxygenate Blender

Company Name: BUCKEYE PARTNERS LP

Map ID
Direction
Distance
Elevation

MAP FINDINGS

Site

Database(s)

EDR ID Number
EPA ID Number

TAMPA TERMINAL (Continued)

1016158081

Company Address: 9999 Hamilton Blvd
Breinigsville, PA 18031
Facility ID: 82106
Facility Type: Diesel/Biodiesel
Facility Activity: Refinery, Truck Loading Terminal/Locomotive Marker Facility
Subject to 80.1403: Not reported
Fuel Only For Off Road: No
Fuel Created: Not reported
D Code: Not reported
OTAQ Program ID: OTAQREG10030796

Name: TAMPA NORTH TERMINAL
Address: 504 N 19TH ST
Address 2: Not reported
City,State,Zip: TAMPA, FL 33605
Program Type: Diesel, Renewable Fuel Standard, Gasoline
Company Seq. ID: 4564
Business Activity: Refiner, Non-Renewable Fuels Importer, Truck Loading
Terminal/Locomotive Marker Facility, Pipeline/Pass-Through Terminal,
Mobile Facility, Renewable Fuels Importer, Oxygenate Blender
Company Name: BUCKEYE PARTNERS LP
Company Address: 9999 Hamilton Blvd
Breinigsville, PA 18031
Facility ID: 21100, 01122, 70305
Facility Type: Gas/Ethanol
Facility Activity: Oxygenate Blender, Refinery, Renewable Fuel Importer
Subject to 80.1403: Not reported
Fuel Only For Off Road: No
Fuel Created: Not reported
D Code: Not reported
OTAQ Program ID: OTAQREG10030633

BK1038 **AMERADA HESS CORP**
ENE **504 N 19TH ST**
1/2-1 **TAMPA, FL 33605**
0.548 mi.
2894 ft. **Site 7 of 9 in cluster BK**

RCRA-VSQG **1014469674**
FLTMP9002554

Relative:
Lower

RCRA-VSQG:

Actual:
4 ft.

Date Form Received by Agency: 1990-12-07 00:00:00.0
Handler Name: AMERADA HESS CORP
Handler Address: 504 N 19TH ST
Handler City,State,Zip: TAMPA, FL 33605-6006
EPA ID: FLTMP9002554
Contact Name: Not reported
Contact Address: Not reported
Contact City,State,Zip: Not reported
Contact Telephone: Not reported
Contact Fax: Not reported
Contact Email: Not reported
Contact Title: Not reported
EPA Region: 04
Land Type: Other
Federal Waste Generator Description: Conditionally Exempt Small Quantity Generator
Non-Notifier: Not reported
Biennial Report Cycle: Not reported
Accessibility: Not reported

Map ID
Direction
Distance
Elevation

MAP FINDINGS

Site

Database(s)

EDR ID Number
EPA ID Number

AMERADA HESS CORP (Continued)

1014469674

Active Site Indicator:	Handler Activities
State District Owner:	FL
State District:	SW
Mailing Address:	Not reported
Mailing City,State,Zip:	Not reported
Owner Name:	Not reported
Owner Type:	Not reported
Operator Name:	Not reported
Operator Type:	Not reported
Short-Term Generator Activity:	Yes
Importer Activity:	No
Mixed Waste Generator:	No
Transporter Activity:	No
Transfer Facility Activity:	No
Recycler Activity with Storage:	No
Small Quantity On-Site Burner Exemption:	No
Smelting Melting and Refining Furnace Exemption:	No
Underground Injection Control:	No
Off-Site Waste Receipt:	No
Universal Waste Indicator:	No
Universal Waste Destination Facility:	No
Federal Universal Waste:	No
Active Site Fed-Reg Treatment Storage and Disposal Facility:	Not reported
Active Site Converter Treatment storage and Disposal Facility:	Not reported
Active Site State-Reg Treatment Storage and Disposal Facility:	Not reported
Active Site State-Reg Handler:	---
Federal Facility Indicator:	Not reported
Hazardous Secondary Material Indicator:	NN
Sub-Part K Indicator:	Not reported
Commercial TSD Indicator:	No
Treatment Storage and Disposal Type:	Not reported
2018 GPRA Permit Baseline:	Not on the Baseline
2018 GPRA Renewals Baseline:	Not on the Baseline
Permit Renewals Workload Universe:	Not reported
Permit Workload Universe:	Not reported
Permit Progress Universe:	Not reported
Post-Closure Workload Universe:	Not reported
Closure Workload Universe:	Not reported
202 GPRA Corrective Action Baseline:	No
Corrective Action Workload Universe:	No
Subject to Corrective Action Universe:	No
Non-TSDFs Where RCRA CA has Been Imposed Universe:	No
TSDFs Potentially Subject to CA Under 3004 (u)/(v) Universe:	No
TSDFs Only Subject to CA under Discretionary Auth Universe:	No
Corrective Action Priority Ranking:	No NCAPS ranking
Environmental Control Indicator:	No
Institutional Control Indicator:	No
Human Exposure Controls Indicator:	N/A
Groundwater Controls Indicator:	N/A
Operating TSDF Universe:	Not reported
Full Enforcement Universe:	Not reported
Significant Non-Complier Universe:	No
Unaddressed Significant Non-Complier Universe:	No
Addressed Significant Non-Complier Universe:	No
Significant Non-Complier With a Compliance Schedule Universe:	No
Financial Assurance Required:	Not reported
Handler Date of Last Change:	2011-06-23 16:56:54.0

Map ID
Direction
Distance
Elevation

MAP FINDINGS

Site

Database(s)

EDR ID Number
EPA ID Number

AMERADA HESS CORP (Continued)

1014469674

Recognized Trader-Importer: No
Recognized Trader-Exporter: No
Importer of Spent Lead Acid Batteries: No
Exporter of Spent Lead Acid Batteries: No
Recycler Activity Without Storage: Not reported
Manifest Broker: Not reported
Sub-Part P Indicator: No

Historic Generators:

Receive Date: 1990-12-07 00:00:00.0
Handler Name: AMERADA HESS CORP
Federal Waste Generator Description: Conditionally Exempt Small Quantity Generator
State District Owner: FL
Large Quantity Handler of Universal Waste: No
Recognized Trader Importer: No
Recognized Trader Exporter: No
Spent Lead Acid Battery Importer: No
Spent Lead Acid Battery Exporter: No
Current Record: Yes
Non Storage Recycler Activity: Not reported
Electronic Manifest Broker: Not reported

List of NAICS Codes and Descriptions:

NAICS Codes: No NAICS Codes Found

Facility Has Received Notices of Violations:

Violations: No Violations Found

Evaluation Action Summary:

Evaluations: No Evaluations Found

BK1039
ENE
1/2-1
0.548 mi.
2894 ft.

TAMPA TERMINAL
504 N 19TH ST
TAMPA, FL 33605
Site 8 of 9 in cluster BK

FUELS PROGRAM **1016155165**
N/A

Relative:
Lower
Actual:
4 ft.

FUELS PROGRAM:

Name: TAMPA TERMINAL
Address: 504 N 19TH ST
Address 2: Not reported
City,State,Zip: TAMPA, FL 33605
Program Type: Gasoline, Renewable Fuel Standard, Diesel
Company Seq. ID: 5005
Business Activity: Oxygenate Blender, Non-Renewable Fuels Importer, PADD Importer, Refiner, PADD Importer (Renewable Fuel Importer), Renewable Fuels Importer, Renewable Fuel Producer, Truck Loading Terminal/Locomotive Marker Facility, Pipeline/Pass-Through Terminal, Mobile Facility

Company Name: HESS CORPORATION
Company Address: 1501 McKinney
Houston, TX 77010

Facility ID: 20331
Facility Type: Gas/Ethanol
Facility Activity: Oxygenate Blender

Map ID
Direction
Distance
Elevation

MAP FINDINGS

Site

Database(s)

EDR ID Number
EPA ID Number

TAMPA TERMINAL (Continued)

1016155165

Subject to 80.1403: Not reported
Fuel Only For Off Road: Yes
Fuel Created: Not reported
D Code: Not reported
OTAQ Program ID: OTAQREG10024932

BK1040
ENE
1/2-1
0.548 mi.
2894 ft.

TAMPA TERMINAL
504 N 19TH ST
TAMPA, FL 33605

FUELS PROGRAM 1016156102
N/A

Site 9 of 9 in cluster BK

Relative:
Lower
Actual:
4 ft.

FUELS PROGRAM:

Name: TAMPA TERMINAL
Address: 504 N 19TH ST
Address 2: Not reported
City,State,Zip: TAMPA, FL 33605
Program Type: Gasoline, Renewable Fuel Standard, Diesel
Company Seq. ID: 5005
Business Activity: Oxygenate Blender, Non-Renewable Fuels Importer, PADD Importer, Refiner, PADD Importer (Renewable Fuel Importer), Renewable Fuels Importer, Renewable Fuel Producer, Truck Loading Terminal/Locomotive Marker Facility, Pipeline/Pass-Through Terminal, Mobile Facility
Company Name: HESS CORPORATION
Company Address: 1501 McKinney
Houston, TX 77010
Facility ID: 70305
Facility Type: Gas/Ethanol
Facility Activity: Renewable Fuel Importer
Subject to 80.1403: Not reported
Fuel Only For Off Road: No
Fuel Created: Not reported
D Code: Not reported
OTAQ Program ID: OTAQREG10024944

BG1041
SW
1/2-1
0.550 mi.
2903 ft.

ADALIA CONDOMINIUMS
2 ADALIA AVE
TAMPA, FL 33606

FL UST U001962953
N/A

Site 4 of 5 in cluster BG

Relative:
Lower
Actual:
0 ft.

UST:

Facility Id: 9401395
Facility Status: CLOSED
Type Description: Fuel user/Non-retail
Facility Phone: Not reported
Region: STATE
Positioning Method: ADDM
Lat/Long (dms): 27 56 11.3333999 / 82 27 35.0405999

Owner:

Owner Id: 37548
Owner Name: QUEEN REALITY
Owner Address: 2 ADALIA AVE
Owner Address 2: Not reported

Map ID
Direction
Distance
Elevation

MAP FINDINGS

Site

Database(s)

EDR ID Number
EPA ID Number

ADALIA CONDOMINUMS (Continued)

U001962953

Owner City,St,Zip: TAMPA, FL 33603
Owner Contact: TERY E WHALEY
Owner Phone: 4073311372

Tank Info:
Name: ADALIA CONDOMINUMS
Address: 2 ADALIA AVE
City: TAMPA
Zip: 33606
Tank Id: 1
Status: Removed
Status Date: 07/01/1984
Install Date: 7/1/1984
Substance: Diesel-emergen generator
Content Description: Emerg Generator Diesel
Gallons: 500
Vessel Indicator: TANK
Tank Location: UNDERGROUND
DEP Contractor: P

[Click here for Florida Oculus:](#)

BG1042 **RONALD MCDONALD HOUSE**
SSW **28 COLUMBIA DR**
1/2-1 **TAMPA, FL 33606**
0.552 mi.
2917 ft. **Site 5 of 5 in cluster BG**

RCRA-VSQG **1014467960**
FLT960056422

Relative:
Lower
Actual:
1 ft.

RCRA-VSQG:
Date Form Received by Agency: 1996-10-31 00:00:00.0
Handler Name: RONALD MCDONALD HOUSE
Handler Address: 28 COLUMBIA DR
Handler City,State,Zip: TAMPA, FL 33606-3543
EPA ID: FLT960056422
Contact Name: Not reported
Contact Address: Not reported
Contact City,State,Zip: Not reported
Contact Telephone: Not reported
Contact Fax: Not reported
Contact Email: Not reported
Contact Title: Not reported
EPA Region: 04
Land Type: Other
Federal Waste Generator Description: Conditionally Exempt Small Quantity Generator
Non-Notifier: Not reported
Biennial Report Cycle: Not reported
Accessibility: Not reported
Active Site Indicator: Handler Activities
State District Owner: FL
State District: SW
Mailing Address: Not reported
Mailing City,State,Zip: Not reported
Owner Name: Not reported
Owner Type: Not reported
Operator Name: Not reported
Operator Type: Not reported

Map ID
Direction
Distance
Elevation

MAP FINDINGS

Site

Database(s)

EDR ID Number
EPA ID Number

RONALD MCDONALD HOUSE (Continued)

1014467960

Short-Term Generator Activity:	Yes
Importer Activity:	No
Mixed Waste Generator:	No
Transporter Activity:	No
Transfer Facility Activity:	No
Recycler Activity with Storage:	No
Small Quantity On-Site Burner Exemption:	No
Smelting Melting and Refining Furnace Exemption:	No
Underground Injection Control:	No
Off-Site Waste Receipt:	No
Universal Waste Indicator:	No
Universal Waste Destination Facility:	No
Federal Universal Waste:	No
Active Site Fed-Reg Treatment Storage and Disposal Facility:	Not reported
Active Site Converter Treatment storage and Disposal Facility:	Not reported
Active Site State-Reg Treatment Storage and Disposal Facility:	Not reported
Active Site State-Reg Handler:	---
Federal Facility Indicator:	Not reported
Hazardous Secondary Material Indicator:	NN
Sub-Part K Indicator:	Not reported
Commercial TSD Indicator:	No
Treatment Storage and Disposal Type:	Not reported
2018 GPRA Permit Baseline:	Not on the Baseline
2018 GPRA Renewals Baseline:	Not on the Baseline
Permit Renewals Workload Universe:	Not reported
Permit Workload Universe:	Not reported
Permit Progress Universe:	Not reported
Post-Closure Workload Universe:	Not reported
Closure Workload Universe:	Not reported
202 GPRA Corrective Action Baseline:	No
Corrective Action Workload Universe:	No
Subject to Corrective Action Universe:	No
Non-TSDs Where RCRA CA has Been Imposed Universe:	No
TSDs Potentially Subject to CA Under 3004 (u)/(v) Universe:	No
TSDs Only Subject to CA under Discretionary Auth Universe:	No
Corrective Action Priority Ranking:	No NCAPS ranking
Environmental Control Indicator:	No
Institutional Control Indicator:	No
Human Exposure Controls Indicator:	N/A
Groundwater Controls Indicator:	N/A
Operating TSD Universe:	Not reported
Full Enforcement Universe:	Not reported
Significant Non-Complier Universe:	No
Unaddressed Significant Non-Complier Universe:	No
Addressed Significant Non-Complier Universe:	No
Significant Non-Complier With a Compliance Schedule Universe:	No
Financial Assurance Required:	Not reported
Handler Date of Last Change:	2011-06-23 16:56:54.0
Recognized Trader-Importer:	No
Recognized Trader-Exporter:	No
Importer of Spent Lead Acid Batteries:	No
Exporter of Spent Lead Acid Batteries:	No
Recycler Activity Without Storage:	Not reported
Manifest Broker:	Not reported
Sub-Part P Indicator:	No

Map ID
Direction
Distance
Elevation

MAP FINDINGS

Site

Database(s)

EDR ID Number
EPA ID Number

RONALD MCDONALD HOUSE (Continued)

1014467960

Historic Generators:

Receive Date:	1996-10-31 00:00:00.0
Handler Name:	RONALD MCDONALD HOUSE
Federal Waste Generator Description:	Conditionally Exempt Small Quantity Generator
State District Owner:	FL
Large Quantity Handler of Universal Waste:	No
Recognized Trader Importer:	No
Recognized Trader Exporter:	No
Spent Lead Acid Battery Importer:	No
Spent Lead Acid Battery Exporter:	No
Current Record:	Yes
Non Storage Recycler Activity:	Not reported
Electronic Manifest Broker:	Not reported

List of NAICS Codes and Descriptions:

NAICS Codes:	No NAICS Codes Found
--------------	----------------------

Facility Has Received Notices of Violations:

Violations:	No Violations Found
-------------	---------------------

Evaluation Action Summary:

Evaluations:	No Evaluations Found
--------------	----------------------

BD1043
NW
1/2-1
0.553 mi.
2922 ft.

HOWKEE HENRY
309 TYLER
TAMPA, FL

EDR Hist Cleaner **1009208502**
N/A

Site 10 of 26 in cluster BD

Relative:
Higher

EDR Hist Cleaner

Actual:
9 ft.

Year:	Name:	Type:
1920	HOWKEE HENRY	LAUNDRY & DRY CLEAN
1925	HOWKEE HENRY CO	LAUNDRIES
1930	HOWKEE HENRY	LAUNDRIES CHINESE
1934	HENRY HAWKEE LAUNDRY	LAUNDRIES CHINESE

BD1044
NW
1/2-1
0.556 mi.
2937 ft.

AMERADA HESS CORP
1001 N FLORIDA AVE
TAMPA, FL 33602

EDR Hist Auto **1020500100**
N/A

Site 11 of 26 in cluster BD

Relative:
Higher

EDR Hist Auto

Actual:
15 ft.

Year:	Name:	Type:
1972	AMERADA HESS CORP	Gasoline Service Stations
1973	AMERADA HESS CORP	Gasoline Service Stations
1974	AMERADA HESS CORP	Gasoline Service Stations
1975	AMERADA HESS CORP	Gasoline Service Stations
1976	AMERADA HESS CORP	Gasoline Service Stations
1977	AMERADA HESS CORP	Gasoline Service Stations

Map ID
Direction
Distance
Elevation

MAP FINDINGS

EDR ID Number
EPA ID Number

	Site	Database(s)	EDR ID Number EPA ID Number
BB1045 NW 1/2-1 0.557 mi. 2942 ft. Relative: Lower Actual: 4 ft.	KRISSMAN MICHL M 914 TAMPA TAMPA, FL Site 40 of 40 in cluster BB EDR Hist Cleaner Year: Name: Type: 1949 KRISSMAN MICHL M CLEANERS AND DYERS	EDR Hist Cleaner	1009205207 N/A

BD1046 NW 1/2-1 0.558 mi. 2944 ft. Relative: Higher Actual: 17 ft.	COX AUTO ELECTRIC SERVICE 507 E HARRISON TAMPA, FL Site 12 of 26 in cluster BD EDR Hist Auto Year: Name: Type: 1939 COX AUTO ELECTRIC SERVICE AUTOMOBILE REPAIRING	EDR Hist Auto	1009106825 N/A
---	--	----------------------	---------------------------------

BD1047 NW 1/2-1 0.558 mi. 2947 ft. Relative: Higher Actual: 11 ft.	CLOVER MINI-MART INC 306 E TYLER TAMPA, FL 33602 Site 13 of 26 in cluster BD EDR Hist Auto Year: Name: Type: 1983 CLOVER MINI-MART INC Gasoline Service Stations 1985 CLOVER MINI-MART INC Grocery Stores 1986 C P I CLOVER INC Gasoline Service Stations 1987 C P I CLOVER INC Gasoline Service Stations 1988 C P I CLOVER INC Gasoline Service Stations 1989 C P I CLOVER INC Gasoline Service Stations	EDR Hist Auto	1021749315 N/A
---	--	----------------------	---------------------------------

BD1048 NW 1/2-1 0.558 mi. 2947 ft. Relative: Higher Actual: 17 ft.	BRERETON ROBT J 501 E HARRISON TAMPA, FL Site 14 of 26 in cluster BD EDR Hist Auto Year: Name: Type: 1934 DOUBLE B SERVICE STATION GASOLINE AND OIL SERVICE STATIONS 1939 DOUBLE B SERVICE STATION GASOLINE AND OIL SERVICE STATIONS 1944 BRERETON ROBT J GASOLINE AND OIL SERVICE STATION 1949 BRERETON ROBT J GASOLINE AND OIL SERVICE STATIONS	EDR Hist Auto	1009106654 N/A
---	--	----------------------	---------------------------------

Map ID
Direction
Distance
Elevation

MAP FINDINGS

Site

Database(s)

EDR ID Number
EPA ID Number

BD1049 **PIONEER AUTO SERVICE CENTER INC**
NW **1004 N FLORIDA AVE**
1/2-1 **TAMPA, FL 33602**
0.561 mi.
2960 ft. **Site 15 of 26 in cluster BD**

FL LUST **1000500578**
FL UST **N/A**

Relative:
Higher

LUST:

Actual:
12 ft.

Name: PIONEER AUTO SERVICE CENTER INC
Address: 1004 N FLORIDA AVE
City,State,Zip: TAMPA, FL 33602
Region: STATE
Facility Id: 8625262
Facility Status: CLOSED
Facility Type: A - Retail Station
Facility Phone: (813)229-7772
Facility Cleanup Rank: 8533
District: Southwest District
Lat/Long (dms): 27 57 6.99 / 82 27 39.45
Section: 24
Township: 29S
Range: 18E
Feature: Not reported
Method: UNVR
Datum: 0
Score: 10
Score Effective Date: 1998-09-19 00:00:00
Score When Ranked: 10
Operator: BARR JOHN
Name Update: Not reported
Address Update: 2005-07-12 00:00:00

Petroleum Cleanup PCT Facility Score:

Facility Cleanup Status: CMPL - COMPLETED
Contact: RON MOORE
Contact Company: MOORE PROPERTIES INC
Contact Address: PO BOX 406
Contact City/State/Zip: TAMPA, FL 33601
Phone: (813)875-3434
Bad Address Ind: Y
State: FL
Zip: 33602, 3711
Score: 10
Score Effective Date: 1998-09-19 00:00:00
Related Party ID: 14874
Primary RP Role: ACCOUNT OWNER
RP Begin Date: 1986-05-01
RP Zip: 406
RP Extension: Not reported

Discharge Cleanup Summary:

Discharge Date: 10/1/1991
PCT Discharge Combined: Not reported
Cleanup Required: R - CLEANUP REQUIRED
Discharge Cleanup Status: NFA - NFA COMPLETE
Disch Cleanup Status Date: 11/7/2014
Cleanup Work Status: COMPLETED
Information Source: Z - OTHER
Other Source Description: Not reported
Eligibility Indicator: E - ELIGIBLE

Map ID
Direction
Distance
Elevation

MAP FINDINGS

Site

Database(s)

EDR ID Number
EPA ID Number

PIONEER AUTO SERVICE CENTER INC (Continued)

1000500578

Site Manager: HEINTZ_C
Site Mgr End Date: 10/14/2014
Tank Office: PCLP29 - HILLSBOROUGH ENVIRONMENTAL PROTECTION COMMISSION

Petroleum Cleanup Program Eligibility:

Facility ID: 8625262
Discharge Date: 10/1/1991
Pct Discharge Combined With: Not reported
Cleanup Required: R - CLEANUP REQUIRED
Discharge Cleanup Status: NFA - NFA COMPLETE
Disch Cleanup Status Date: 11/7/2014
Cleanup Work Status: COMPLETED
Information Source: Not reported
Other Source Description: Not reported
Application Received Date: Not reported
Cleanup Program: C - PETROLEUM CLEANUP PARTICIPATION PROGRAM
Eligibility Status: Not reported
Elig Status Date: Not reported
Letter Of Intent Date: Not reported
Redetermined: Not reported
Inspection Date: Not reported
Site Manager: HEINTZ_C
Site Mgr End Date: 10/14/2014
Tank Office: PCLP29 - HILLSBOROUGH ENVIRONMENTAL PROTECTION COMMISSION
Deductible Amount: Not reported
Deductible Paid To Date: Not reported
Co-Pay Amount: Not reported
Co-Pay Paid To Date: Not reported
Cap Amount: 400000

Contaminated Media:

Discharge Date: 10/1/1991
Pct Discharge Combined With: Not reported
Cleanup Required: R - CLEANUP REQUIRED
Discharge Cleanup Status: NFA - NFA COMPLETE
Disch Cleanup Status Date: 11/7/2014
Cleanup Work Status: COMPLETED
Information Source: Z - OTHER
Other Source Description: Phase I & II
Elig Indicator: E - ELIGIBLE
Site Manager: HEINTZ_C
Site Mgr End Date: 10/14/2014
Tank Office: PCLP29 - HILLSBOROUGH ENVIRONM
Contaminated Drinking Wells: Not reported
Contaminated Monitoring Well: Yes
Contaminated Soil: Yes
Contaminated Surface Water: Not reported
Contaminated Ground Water: Not reported
Pollutant: L - Waste Oil
Pollutant Other Description: Not reported
Gallons Discharged: Not reported
Discharge Date: 10/1/1991
Pct Discharge Combined With: Not reported
Cleanup Required: R - CLEANUP REQUIRED
Discharge Cleanup Status: NFA - NFA COMPLETE
Disch Cleanup Status Date: 11/7/2014
Cleanup Work Status: COMPLETED
Information Source: Z - OTHER

Map ID
Direction
Distance
Elevation

MAP FINDINGS

Site

Database(s)

EDR ID Number
EPA ID Number

PIONEER AUTO SERVICE CENTER INC (Continued)

1000500578

Other Source Description: Phase I & II
Elig Indicator: E - ELIGIBLE
Site Manager: HEINTZ_C
Site Mgr End Date: 10/14/2014
Tank Office: PCLP29 - HILLSBOROUGH ENVIRONM
Contaminated Drinking Wells: Not reported
Contaminated Monitoring Well: Yes
Contaminated Soil: Yes
Contaminated Surface Water: Not reported
Contaminated Ground Water: Not reported
Pollutant: P - Generic Gasoline
Pollutant Other Description: Not reported
Gallons Discharged: Not reported

Task Information:

District: SWD
Facility ID: 8625262
Facility Status: CLOSED
Facility Type: A - Retail Station -
County: HILLSBOROUGH
County ID: 29
Cleanup Eligibility Status: E
Source Effective Date: 10-14-2014
Discharge Date: 10-01-1991
Cleanup Required: R - CLEANUP REQUIRED
Discharge Cleanup Status: NFA - NFA COMPLETE
Disch Cleanup Status Date: 11-07-2014
SRC Action Type: NFA - NO FURTHER ACTION
SRC Submit Date: 04-28-2006
SRC Review Date: 10-15-2014
SRC Completion Status: A - APPROVED
SRC Issue Date: 11-07-2014
SRC Comment: Not reported
Cleanup Work Status: COMPLETED
Site Mgr: HEINTZ_C
Site Mgr End Date: 10-14-2014
Tank Office: PCLP29 - Hillsborough County
SR Task ID: 60105
SR Cleanup Responsible: RP - RESPONSIBLE PARTY
SR Funding Eligibility Type: -
SR Actual Cost: Not reported
SR Completion Date: Not reported
SR Payment Date: Not reported
SR Oral Date: Not reported
SR Written Date: 11-09-1998
SR Soil Removal: Y
SR Free Product Removal: N
SR Soil Tonnage Removed: 201
SR Soil Treatment: Not reported
SR Other Treatment: Not reported
SR Alternate Proc Received Date: Not reported
SR Alternate Procedure Status: Not reported
SR Alternate Procedure Status Date: Not reported
SR Alternate Procedure Comments: Not reported
SA Task ID: 78991
SA Cleanup Responsible: RP - RESPONSIBLE PARTY
SA Funding Eligibility Type: -
SA Actual Cost: Not reported

Map ID
Direction
Distance
Elevation

MAP FINDINGS

Site

Database(s)

EDR ID Number
EPA ID Number

PIONEER AUTO SERVICE CENTER INC (Continued)

1000500578

SA Completion Date: Not reported
SA Payment Date: Not reported
RAP Task ID: Not reported
RAP Cleanup Responsible ID: -
RAP Funding Eligibility Type: -
RAP Actual Cost: Not reported
RAP Completion Date: Not reported
RAP Payment Date: Not reported
RAP Last Order Approved: Not reported
RA Task ID: 91749
RA Cleanup Responsible: -
RA Funding Eligibility Type: -
RA Years to Complete: 0
RA Actual Cost: Not reported

[Click here for Florida Oculus:](#)

UST:

Facility Id: 8625262
Facility Status: CLOSED
Type Description: Retail Station
Facility Phone: 8132297772
Region: STATE
Positioning Method: UNVR
Lat/Long (dms): 27 57 7 / 82 27 38

Owner:

Owner Id: 14874
Owner Name: MOORE PROPERTIES INC
Owner Address: PO BOX 406
Owner Address 2: Not reported
Owner City,St,Zip: TAMPA, FL 33601
Owner Contact: RON MOORE
Owner Phone: 8138753434

Tank Info:

Name: PIONEER AUTO SERVICE CENTER INC
Address: 1004 N FLORIDA AVE
City: TAMPA
Zip: 33602
Tank Id: 1
Status: Removed
Status Date: 07/01/1998
Install Date: 7/1/1971
Substance: Unleaded gas
Content Description: Unleaded Gas
Gallons: 4000
Vessel Indicator: TANK
Tank Location: UNDERGROUND
DEP Contractor: P

Name: PIONEER AUTO SERVICE CENTER INC
Address: 1004 N FLORIDA AVE
City: TAMPA
Zip: 33602
Tank Id: 2
Status: Removed

Map ID
Direction
Distance
Elevation

MAP FINDINGS

Site

Database(s)

EDR ID Number
EPA ID Number

PIONEER AUTO SERVICE CENTER INC (Continued)

1000500578

Status Date: 07/01/1998
Install Date: 7/1/1971
Substance: Unleaded gas
Content Description: Unleaded Gas
Gallons: 4000
Vessel Indicator: TANK
Tank Location: UNDERGROUND
DEP Contractor: P

Name: PIONEER AUTO SERVICE CENTER INC
Address: 1004 N FLORIDA AVE
City: TAMPA
Zip: 33602
Tank Id: 3
Status: Removed
Status Date: 07/01/1998
Install Date: 7/1/1971
Substance: Unleaded gas
Content Description: Unleaded Gas
Gallons: 4000
Vessel Indicator: TANK
Tank Location: UNDERGROUND
DEP Contractor: P

Name: PIONEER AUTO SERVICE CENTER INC
Address: 1004 N FLORIDA AVE
City: TAMPA
Zip: 33602
Tank Id: 4
Status: Removed
Status Date: 07/01/1998
Install Date: 7/1/1971
Substance: Unleaded gas
Content Description: Unleaded Gas
Gallons: 4000
Vessel Indicator: TANK
Tank Location: UNDERGROUND
DEP Contractor: P

Name: PIONEER AUTO SERVICE CENTER INC
Address: 1004 N FLORIDA AVE
City: TAMPA
Zip: 33602
Tank Id: 5
Status: Removed
Status Date: 07/01/1998
Install Date: Not reported
Substance: Waste oil
Content Description: Waste Oil
Gallons: 1000
Vessel Indicator: TANK
Tank Location: UNDERGROUND
DEP Contractor: P

[Click here for Florida Oculus:](#)

Map ID
Direction
Distance
Elevation

MAP FINDINGS

Site

Database(s)

EDR ID Number
EPA ID Number

BD1050 **WREN D A**
NW **1006 FLORIDA AVE**
1/2-1 **TAMPA, FL**
0.563 mi.
2972 ft. **Site 16 of 26 in cluster BD**

EDR Hist Cleaner **1009210541**
 N/A

Relative: EDR Hist Cleaner
Higher

Actual: Year: Name: Type:
12 ft. 1925 WREN D A CLOTHES CLEANERS AND PRESSERS

BL1051 **SAM S TRANSMISSION SERVICE**
NNW **1001 MORGAN ST**
1/2-1 **TAMPA, FL**
0.564 mi.
2977 ft. **Site 1 of 9 in cluster BL**

EDR Hist Auto **1009101525**
 N/A

Relative: EDR Hist Auto
Higher

Actual:	Year:	Name:	Type:
19 ft.	1962	SAM S STANDARD SERVICE ANNEX	AUTOMOBILE REPAIRING
	1969	SAM S TRANSMISSION SERVICE	AUTOMOBILE REPAIRING
	1969	SAMS STANDARD SERVICE	Automotive Repair Shops, NEC
	1970	SAMS STANDARD SERVICE	Automotive Repair Shops, NEC
	1971	SAMS STANDARD SERVICE	Automotive Repair Shops, NEC
	1972	SAMS STANDARD SERVICE	Automotive Repair Shops, NEC
	1973	SAMS STANDARD SERVICE	Automotive Repair Shops, NEC
	1974	SAM S TRANSMISSION SERVICE	AUTOMOBILE REPAIRING
	1974	SAMS STANDARD SERVICE	Automotive Repair Shops, NEC
	1975	SAMS STANDARD SERVICE	Automotive Repair Shops, NEC
	1975	MORTELLARO SAM	Gasoline Service Stations
	1976	MORTELLARO SAM	Gasoline Service Stations
	1976	SAMS STANDARD SERVICE	Automotive Repair Shops, NEC
	1977	MORTELLARO SAM	Gasoline Service Stations
	1978	SAM S TRANSMISSION SERVICE	AUTOMOBILE REPAIRING
	1978	MORTELLARO SAM	Gasoline Service Stations
	1979	MORTELLARO SAM	Gasoline Service Stations
	1980	MORTELLARO SAM	Gasoline Service Stations
	1982	MORTELLARO SAM	Gasoline Service Stations
	1983	SAM S TRANSMISSION SERVICE	AUTOMOBILE REPAIRING
	1983	MORTELLARO SAM	Gasoline Service Stations
	1985	MORTELLARO SAM	Gasoline Service Stations
	1986	MORTELLARO SAM	Gasoline Service Stations
	1987	MORTELLARO SAM	Gasoline Service Stations
	1988	SAM S TRANSMISSION SERVICE	AUTOMOBILE REPAIRING
	1988	MORTELLARO SAM	Gasoline Service Stations
	1989	MORTELLARO SAM	Gasoline Service Stations
	1990	MORTELLARO SAM	Gasoline Service Stations
	1991	MORTELLARO SAM	Gasoline Service Stations
	1992	MORTELLARO SAM	Gasoline Service Stations
	1993	SAM S TRANSMISSION SERVICE	AUTOMOBILE REPAIRING AND SERVICE
	1993	MORTELLARO SAM	Gasoline Service Stations
	1994	TRANSMISSION CITY	General Automotive Repair Shops
	1995	TRANSMISSION CITY	General Automotive Repair Shops

Map ID
Direction
Distance
Elevation

MAP FINDINGS

Site

Database(s)

EDR ID Number
EPA ID Number

BA1052 **ACME SPRING & WHEEL SERVICE**
WSW **418 E PLATT**
1/2-1 **TAMPA, FL**
0.564 mi.
2978 ft. **Site 5 of 5 in cluster BA**

EDR Hist Auto **1009106887**
N/A

Relative: EDR Hist Auto
Lower

Actual: Year: Name: Type:
3 ft. 1939 ACME SPRING & WHEEL SERVICE AUTOMOBILE REPAIRING

BL1053 **HOWKEE HENRY**
NNW **1006 MORGAN**
1/2-1 **TAMPA, FL**
0.566 mi.
2988 ft. **Site 2 of 9 in cluster BL**

EDR Hist Cleaner **1009205619**
N/A

Relative: EDR Hist Cleaner
Higher

Actual: Year: Name: Type:
19 ft. 1955 HOWKEE HENRY LAUNDRIES

BL1054 **ST PAUL AME CHURCH**
NW **506 E HARRISON ST**
1/2-1 **TAMPA, FL 33602**
0.569 mi.
3002 ft. **Site 3 of 9 in cluster BL**

FL LUST **U004155284**
FL TANKS **N/A**

Relative: LUST:
Higher Name: ST PAUL AME CHURCH
Actual: Address: 506 E HARRISON ST
18 ft. City,State,Zip: TAMPA, FL 33602
Region: STATE
Facility Id: 9812226
Facility Status: CLOSED
Facility Type: C - Fuel user/Non-retail
Facility Phone: (904)356-8822
Facility Cleanup Rank: Not reported
District: Southwest District
Lat/Long (dms): 27 57 15.5116 / 82 27 30.5171
Section: 13
Township: 29S
Range: 18E
Feature: Not reported
Method: Not reported
Datum: Not reported
Score: Not reported
Score Effective Date: Not reported
Score When Ranked: Not reported
Operator: AVA PARKER
Name Update: Not reported
Address Update: Not reported

Petroleum Cleanup PCT Facility Score:

Facility Cleanup Status: CMPL - COMPLETED
Contact: AVA PARKER -ST PAUL AME CH OF TAMPA&DOWNTOWN CTH EN
Contact Company: ST PAUL AME CHURCH
Contact Address: 506 E HARRISON ST
Contact City/State/Zip: TAMPA, FL 33602

Map ID
Direction
Distance
Elevation

MAP FINDINGS

Site

Database(s)

EDR ID Number
EPA ID Number

ST PAUL AME CHURCH (Continued)

U004155284

Phone: (904)356-8822
Bad Address Ind: N
State: FL
Zip: 33602
Score: Not reported
Score Effective Date: Not reported
Related Party ID: 66228
Primary RP Role: ACCOUNT OWNER
RP Begin Date: 2010-07-23
RP Zip: Not reported
RP Extension: Not reported

Discharge Cleanup Summary:

Discharge Date: 3/2/2010
PCT Discharge Combined: Not reported
Cleanup Required: R - CLEANUP REQUIRED
Discharge Cleanup Status: NFA - NFA COMPLETE
Disch Cleanup Status Date: 12/13/2010
Cleanup Work Status: COMPLETED
Information Source: D - DISCHARGE NOTIFICATION
Other Source Description: Not reported
Eligibility Indicator: I - INELIGIBLE
Site Manager: KOECHLEIN_H
Site Mgr End Date: 12/13/2010
Tank Office: PCLP29 - HILLSBOROUGH ENVIRONMENTAL PROTECTION COMMISSION

Contaminated Media:

Discharge Date: 3/2/2010
Pct Discharge Combined With: Not reported
Cleanup Required: R - CLEANUP REQUIRED
Discharge Cleanup Status: NFA - NFA COMPLETE
Disch Cleanup Status Date: 12/13/2010
Cleanup Work Status: COMPLETED
Information Source: D - DISCHARGE NOTIFICATION
Other Source Description: Not reported
Elig Indicator: I - INELIGIBLE
Site Manager: KOECHLEIN_H
Site Mgr End Date: 12/13/2010
Tank Office: PCLP29 - HILLSBOROUGH ENVIRONM
Contaminated Drinking Wells: Not reported
Contaminated Monitoring Well: No
Contaminated Soil: Yes
Contaminated Surface Water: No
Contaminated Ground Water: No
Pollutant: Y - Unknown/Not Reported
Pollutant Other Description: Not reported
Gallons Discharged: Not reported

Task Information:

District: SWD
Facility ID: 9812226
Facility Status: CLOSED
Facility Type: C - Fuel user/Non-retail -
County: HILLSBOROUGH
County ID: 29
Cleanup Eligibility Status: I
Source Effective Date: 12-13-2010
Discharge Date: 03-02-2010

Map ID
Direction
Distance
Elevation

MAP FINDINGS

Site

Database(s)

EDR ID Number
EPA ID Number

ST PAUL AME CHURCH (Continued)

U004155284

Cleanup Required:	R - CLEANUP REQUIRED
Discharge Cleanup Status:	NFA - NFA COMPLETE
Disch Cleanup Status Date:	12-13-2010
SRC Action Type:	NFA - NO FURTHER ACTION
SRC Submit Date:	11-22-2010
SRC Review Date:	12-13-2010
SRC Completion Status:	A - APPROVED
SRC Issue Date:	12-13-2010
SRC Comment:	Not reported
Cleanup Work Status:	COMPLETED
Site Mgr:	KOECHLEIN_H
Site Mgr End Date:	12-13-2010
Tank Office:	PCLP29 - Hillsborough County
SR Task ID:	89548
SR Cleanup Responsible:	-
SR Funding Eligibility Type:	-
SR Actual Cost:	Not reported
SR Completion Date:	Not reported
SR Payment Date:	Not reported
SR Oral Date:	Not reported
SR Written Date:	Not reported
SR Soil Removal:	Not reported
SR Free Product Removal:	Not reported
SR Soil Tonnage Removed:	Not reported
SR Soil Treatment:	Not reported
SR Other Treatment:	Not reported
SR Alternate Proc Received Date:	Not reported
SR Alternate Procedure Status:	Not reported
SR Alternate Procedure Status Date:	Not reported
SR Alternate Procedure Comments:	Not reported
SA Task ID:	Not reported
SA Cleanup Responsible:	-
SA Funding Eligibility Type:	-
SA Actual Cost:	Not reported
SA Completion Date:	Not reported
SA Payment Date:	Not reported
RAP Task ID:	Not reported
RAP Cleanup Responsible ID:	-
RAP Funding Eligibility Type:	-
RAP Actual Cost:	Not reported
RAP Completion Date:	Not reported
RAP Payment Date:	Not reported
RAP Last Order Approved:	Not reported
RA Task ID:	87090
RA Cleanup Responsible:	-
RA Funding Eligibility Type:	-
RA Years to Complete:	0
RA Actual Cost:	Not reported

[Click here for Florida Oculus:](#)

TANKS:

Name:	ST PAUL AME CHURCH
Address:	506 E HARRISON ST
City,State,Zip:	TAMPA, FL 33602
Facility ID:	9812226
Facility Phone:	9043568822

Map ID
Direction
Distance
Elevation

MAP FINDINGS

Site

Database(s)

EDR ID Number
EPA ID Number

ST PAUL AME CHURCH (Continued)

U004155284

Facility Status: CLOSED
Facility Type: C
Type Description: Fuel user/Non-retail
Dep Co: P
Lat/Lon Deg Min Sec: Not reported

BM1055
East
1/2-1
0.570 mi.
3010 ft.

TAMPA NAVAL INDUST RES SHIPYARD

FL DWM CONTAM

S125964206
N/A

TAMPA, FL

Site 1 of 10 in cluster BM

Relative:
Lower

DWM CONTAM:

Actual:
3 ft.

Name: TAMPA NAVAL INDUST RES SHIPYARD
Address: Not reported
City,State,Zip: TAMPA, FL
Program Site Id: I04FL0919
Lat DD: 27
Lat MM: 56
Lat SS: 38
Long DD: 82
Long MM: 26
Long SS: 24
Office/ District: SWD
Program Area: FEDERAL
Priority Score: Not reported
Datum: NAD83
Method: UNKN
Facility Status: Open
Facility Type: Not reported
Score Effective Date: Not reported
Score When Ranked: Not reported
Rank: Not reported
Operator: FL DEPT OF TRANSPORTATION
Phone: (904)488-2911
Name Changed: 2005-12-01 00:00:00
Addr Changed: Not reported
Related Party ID: Not reported
Primary RP Role: Not reported
RP Begin Date: Not reported
RP Name: Not reported
RP Address1: Not reported
RP Address2: Not reported
RP City: Not reported
RP State: Not reported
RP Zip5: Not reported
RP Zip4: Not reported
Contact: Not reported
RP Phone: Not reported
RP Extension: Not reported
Site Manager: Not reported

Map ID
Direction
Distance
Elevation

MAP FINDINGS

Site

Database(s)

EDR ID Number
EPA ID Number

BM1056 **NAVAL INDUST RES SHIPYARD**
East
1/2-1 **TAMPA, FL**
0.570 mi.
3010 ft. **Site 2 of 10 in cluster BM**

FL DWM CONTAM **S125962904**
N/A

Relative: DWM CONTAM:
Lower Name: NAVAL INDUST RES SHIPYARD
 Address: Not reported
Actual: City,State,Zip: TAMPA, FL
3 ft. Program Site Id: I04FL0843
 Lat DD: 27
 Lat MM: 56
 Lat SS: 38
 Long DD: 82
 Long MM: 26
 Long SS: 24
 Office/ District: SWD
 Program Area: FEDERAL
 Priority Score: Not reported
 Datum: NAD83
 Method: UNKN
 Facility Status: Open
 Facility Type: Not reported
 Score Effective Date: Not reported
 Score When Ranked: Not reported
 Rank: Not reported
 Operator: Not reported
 Phone: Not reported
 Name Changed: Not reported
 Addr Changed: Not reported
 Related Party ID: Not reported
 Primary RP Role: Not reported
 RP Begin Date: Not reported
 RP Name: Not reported
 RP Address1: Not reported
 RP Address2: Not reported
 RP City: Not reported
 RP State: Not reported
 RP Zip5: Not reported
 RP Zip4: Not reported
 Contact: Not reported
 RP Phone: Not reported
 RP Extension: Not reported
 Site Manager: Not reported

BM1057 **TAMPA NAVAL INDUST RES SHIPYARD**
East
1/2-1 **TAMPA, FL**
0.570 mi.
3010 ft. **Site 3 of 10 in cluster BM**

FUDS **1007212639**
N/A

Relative: FUDS:
Lower EPA Region: 4
 Installation ID: FL49799F471600
Actual: Congressional District Number: 14
3 ft. Name: TAMPA NAVAL INDUST RES SHIPYARD
 FUDS Number: I04FL0919
 City: TAMPA
 State: FL

Map ID
Direction
Distance
Elevation

MAP FINDINGS

Site

Database(s)

EDR ID Number
EPA ID Number

TAMPA NAVAL INDUST RES SHIPYARD (Continued)

1007212639

County: HILLSBOROUGH
Object ID: 6278
USACE Division: SAD
USACE District: Jacksonville District (SAJ)
Status: Properties with all projects at site closeout
Current Owner: PRIV: PRIVATE TAMBA PORT AUTHORITY, GEO. B. HOWELL, MARITIME CENTER ,
PRIVATE TAMBA PORT AUTHORITY, GEO. B. HOWELL, MARITIME CENTER
EMS Map Link: <https://fudsportal.usace.army.mil/ems/ems/inventory/map/map?id=55657>
Eligibility: Eligible
Has Projects: Yes
NPL Status: Not on the NPL
Property History: Approximately 58.87 acres (53.0 acres in fee, and 5.87 acres in lease) were acquired between 1941 and 1942 by the Department of the Navy, for a naval industrial reserve shipyard. Improvements to the site consisted of constructing various utility buildings, warehouses, a compressed air distribution system, an acetylene distribution system, equipment houses, cranes, underground storage tanks, and several ship building slipways. The site was used for the construction and repair of Navy ships. In 1958, the Navy determined that 1.60 acres in fee and one building were surplus to its needs. On 29 December 1958, the General Services Administration (GSA) conveyed, by quitclaim deed, the 1.60 acres and building to a private company. In 1961, the Navy determined that the remaining 57.27 acres and improvements were surplus. On 14 November 1963, GSA conveyed the 51.40 acres in fee and most of the improvements to Tampa Port Authority. On 11 November 1963 GSA disposed of 1.26 acres in leasehold by assigning the lease to the Tampa Port Authority. On 6 March 1964, the Navy returned the remaining 4.61 acres in leasehold to the Tampa Electric Company. The Tampa Port Authority has utilized the site and the facilities since then.

Project Required: Yes
Feature Description: Not reported
X Coord: -82.440002441000004
Y Coord: 27.944030762000001
Latitude: 27.94388889
Longitude: -82.439999999999998

FUDS Detail as of Jan 2015:
Fiscal Year: 2013
Federal Facility ID: FL9799F4716
RAB: Not reported
NPL Status: Not Listed
Description: Between 1941 and 1942, the Department of the Navy acquired 58.87 acres located on Hookers Point, on the east side of Ybor Channel in the City of Tampa for use by the Navy as a Naval Industrial Reserve Shipyard. In 1961 the Navy determined the site as surplus and in 1963 conveyed 58.38 acres of the property to the Tampa Ports authority and in 1964 returned the remaining 4.61 acres to the Tampa Electric Company. The Tampa Port Authority/George B. Howell Maritime Center has used the site and the facilities since that time. The Tampa Port Authority operates the property under investigation.

History: The land was acquired between 1941 and 1942 by the Navy for a naval industrial shipyard. The Navy constructed a fully operational shipyard, to include: warehouses, various utility buildings, compressed air distribution system, an acetylene distribution system, equipment houses, cranes, underground storage tanks and other miscellaneous improvements necessary to complete the sites mission.

Map ID
Direction
Distance
Elevation

MAP FINDINGS

Site

Database(s)

EDR ID Number
EPA ID Number

TAMPA NAVAL INDUST RES SHIPYARD (Continued)

1007212639

The site remained active until 1961 when the Navy decided its mission had been completed. The site was recommended as a Containerized/Hazardous, Toxic and Radioactive Waste (CON/HTRW) project site in August 1993. In 1997 an underground storage tank and associated piping were removed from the site and contaminated soil was removed and disposed of. A confirmatory groundwater sampling collected from the former tank pit following removal indicated the presence of lead in groundwater above the regulatory limit. A limited sampling at this site and a letter report confirming or denying the presence of contamination is the next objective.

CTC: 433.19999999999999
Current Program: Not reported
Future Program: Not reported
Institutional ID: 55657

BF1058 FAVORITE CLEANING CO
North 1105 E SCOTT
1/2-1 TAMPA, FL
0.573 mi.
3024 ft. Site 4 of 10 in cluster BF

EDR Hist Cleaner 1009209189
N/A

Relative: EDR Hist Cleaner
Higher

Actual: Year: Name: Type:
21 ft. 1920 FAVORITE CLEANING CO CLOTHES CLEANERS AND PRESSERS

BF1059 SCOTT ROBERT
North 1103 E SCOTT
1/2-1 TAMPA, FL
0.573 mi.
3026 ft. Site 5 of 10 in cluster BF

EDR Hist Cleaner 1009209207
N/A

Relative: EDR Hist Cleaner
Higher

Actual: Year: Name: Type:
21 ft. 1920 SCOTT ROBERT CLOTHES CLEANERS AND PRESSERS

BN1060 INTERNATIONAL SHIP
NE PENNY STREET
1/2-1 TAMPA, FL
0.574 mi.
3031 ft. Site 1 of 9 in cluster BN

FL VCP S112225020
FL CLEANUP SITES N/A
FL DWM CONTAM
FL RESP PARTY

Relative: VCP:
Lower Name: INTERNATIONAL SHIP
Actual: Address: PENNY STREET
2 ft. City,State,Zip: TAMPA, FL
System: BF
System Id: BF291001002
Status: OPEN
Activity Code: Brownfield Site Rehabilitation Agreement
Comet Site Id: 309293
Lat/Long (dms): 27 57 14.71 / 82 26 27.54
Open Date: 12/19/2011

Map ID
Direction
Distance
Elevation

MAP FINDINGS

Site

Database(s)

EDR ID Number
EPA ID Number

INTERNATIONAL SHIP (Continued)

S112225020

Datum: NAD83
Object of Interest: CAP_RAP SITE
Proximity: CENTR
Accuracy: 6
Verification Method: Not reported
Verification Date: Not reported
Collection Method: DMAP

CLEANUP SITES:

Name: INTERNATIONAL SHIP
Address: PENNY STREET
City,State,Zip: TAMPA, FL
DEP Cleanup Site Key: 66148232
Source Database Name: Not reported
Source Database Id: ERIC_13968
CPAC Program Area Id: CU
CLLC Cleanup Category Key: OTHCU
RSC2 Remediation Status Key: OPEN
Data Load Date: 02/22/2021
OC3 Office Id: SWD
Physical Address Line 2: Not reported
OIC Object Of Interest Id: CAP_R
PC2 Proximity Id: CENTR
Calc Coordinates Accuracy Level Id: 6
CMC2 Coordinate Method Id: Not reported
DC4 Datum Id: North American Datum of 1983
VSC1 Verification Status: Not reported
Collect Username: YEARGAN_M
Collect Date: 01/01/1970
Collect Affiliation: Not reported
Map Source: Not reported
Map Source Scale: Not reported
Interpolation Scale: Not reported
Verifier Username: Not reported
Verifier Affiliation: Not reported
Verification Date: 01/01/1970
Verified Coordinate Method Id: Not reported
Source Database Name Code: ERIC
CMC2 Coordinate Method ID Code: Not reported
DC4 Datum ID Code: NAD83
Verified Coordinate Method ID Code: Not reported
Comments: Alternate ID:
Latitude/Longitude (deg/min/sec): 27 57 / 82 26

DWM CONTAM:

Name: INTERNATIONAL SHIP
Address: PENNY STREET
City,State,Zip: TAMPA, FL
Program Site Id: ERIC_13968
Lat DD: 27
Lat MM: 57
Lat SS: 14.71
Long DD: 82
Long MM: 26
Long SS: 27.54
Office/ District: SWD

Map ID
Direction
Distance
Elevation

MAP FINDINGS

Site

Database(s)

EDR ID Number
EPA ID Number

INTERNATIONAL SHIP (Continued)

S112225020

Program Area: RESPONSPARTY
Priority Score: Not reported
Datum: NAD83
Method: Not reported
Facility Status: Open
Facility Type: Not reported
Score Effective Date: Not reported
Score When Ranked: Not reported
Rank: Not reported
Operator: JIM BOLDUE
Phone: (804)769-6675
Name Changed: 2017-02-20 00:00:00
Addr Changed: 2017-02-20 00:00:00
Related Party ID: Not reported
Primary RP Role: Not reported
RP Begin Date: Not reported
RP Name: Not reported
RP Address1: Not reported
RP Address2: Not reported
RP City: Not reported
RP State: Not reported
RP Zip5: Not reported
RP Zip4: Not reported
Contact: Not reported
RP Phone: Not reported
RP Extension: Not reported
Site Manager: Allison Amram

RESP PARTY:

Name: INTERNATIONAL SHIP
Address: PENNY STREET
City,State,Zip: TAMPA, FL
District: SWHC
Site Id: 309293
Project Id: 330496
Site Status: OPEN
Project Manager: AMRAM_AE
OGC Case Number: Not reported
Initial Date Received: 12/19/2011
Contaminants: Not reported
Offsite Cont Impact: Not reported
Priority Score: Not reported
Datum: NAD83
Method ID: DMAP
Feature: Not reported
Object Of Interest: CAP_RAP SITE
Proximity To Object: CENTR
Collect Username: YEARGAN_M
Collect Affiliation: Florida Department of Environmental Protection
Collect Program Id: CR
Collect Date: 12/20/2011
Map Series Used: Not reported
Map Source Scale: Not reported
Interpolation Scale: Not reported
Coordinate Accuracy Id: 6
Verify Method Id: Not reported
Verifier Username: Not reported

Map ID
Direction
Distance
Elevation

MAP FINDINGS

Site

Database(s)

EDR ID Number
EPA ID Number

INTERNATIONAL SHIP (Continued)

S112225020

Verifier Affiliation: Not reported
Verifying Program Id: Not reported
Verification Date: 01/01/1970
Decode for District: Southwest EPC Hillsborough County
Decode for Datum: North American Datum of 1983
Decode for Method: Digital Map Interpolation
Decode for Off Site COC: Not reported
Decode for V_Method: Not reported
Latitude/Longitude (deg/min/sec): 27 57 / 82 26

BO1061 GIGLIO S AUTO SERVICE
WNW 111 W CASS
1/2-1 TAMPA, FL
0.576 mi.
3039 ft. Site 1 of 16 in cluster BO

EDR Hist Auto 1009104335
N/A

Relative: EDR Hist Auto
Lower

Actual:	Year:	Name:	Type:
6 ft.	1955	GIGLIO S AUTO SERVICE	AUTOMOBILE REPAIRING
	1959	GIGLIO AUTO SERVICE	AUTOMOBILE REPAIRING
	1962	GIGLIO S AUTO SERVICE	AUTOMOBILE REPAIRING

BD1062 BUDD S AMOCO SERVICE
NW 1016 FLORIDA AVE
1/2-1 TAMPA, FL
0.576 mi.
3040 ft. Site 17 of 26 in cluster BD

EDR Hist Auto 1009104165
N/A

Relative: EDR Hist Auto
Higher

Actual:	Year:	Name:	Type:
12 ft.	1939	ALLEN S SERVICE STATION	GASOLINE AND OIL SERVICE STATIONS
	1944	GRESHAM JOHN T	GASOLINE AND OIL SERVICE STATION
	1949	BRANT S AMOCO SERVICE	GASOLINE AND OIL SERVICE STATIONS
	1955	BOB S AMOCO SERVICE	GASOLINE SERVICE STATIONS
	1959	BUDD S AMOCO SERVICE	GASOLINE STATIONS
	1962	BUDD S AUTO SERVICE	GASOLINE STATIONS

BD1063 PLATT AUTO SAFETY SERVICE
NW 415 E HARRISON
1/2-1 TAMPA, FL
0.577 mi.
3044 ft. Site 18 of 26 in cluster BD

EDR Hist Auto 1009106888
N/A

Relative: EDR Hist Auto
Higher

Actual:	Year:	Name:	Type:
14 ft.	1939	PLATT AUTO SAFETY SERVICE	AUTOMOBILE REPAIRING

Map ID
Direction
Distance
Elevation

MAP FINDINGS

Site

Database(s)

EDR ID Number
EPA ID Number

BP1064
NNE
1/2-1
0.577 mi.
3044 ft.
SOWELL CORP
1405 E 2ND AVE
TAMPA, FL 33605
Site 1 of 6 in cluster BP

FL UST
U001354606
N/A

Relative:
Lower

UST:

Actual:
7 ft.

Facility Id: 8625386
Facility Status: CLOSED
Type Description: Fuel user/Non-retail
Facility Phone: 8139882358
Region: STATE
Positioning Method: ADDM
Lat/Long (dms): 27 57 23.6267999 / 82 26 38.7383999

Owner:

Owner Id: 12673
Owner Name: L B SOWELL CORP
Owner Address: 12123 RIVERHILLS DR
Owner Address 2: Not reported
Owner City,St,Zip: TAMPA, FL 33617
Owner Contact: LEO SOWELL
Owner Phone: 8139882358

Tank Info:

Name: SOWELL CORP
Address: 1405 E 2ND AVE
City: TAMPA
Zip: 33605
Tank Id: 1
Status: Removed
Status Date: 08/31/1988
Install Date: Not reported
Substance: Unleaded gas
Content Description: Unleaded Gas
Gallons: 5000
Vessel Indicator: TANK
Tank Location: UNDERGROUND
DEP Contractor: P

[Click here for Florida Oculus:](#)

BO1065
WNW
1/2-1
0.579 mi.
3055 ft.
FLORIDAN STORAGE GARAGE
103 W CASS
TAMPA, FL
Site 2 of 16 in cluster BO

EDR Hist Auto
1009106704
N/A

Relative:
Lower

EDR Hist Auto

Actual:
6 ft.

Year:	Name:	Type:
1930	FLORIDAN STORAGE GARAGE	AUTOMOBILE GARAGES
1934	FLORIDAN STORAGE GARAGE	AUTOMOBILE GARAGES
1939	WADSWORTH GARAGE CO	AUTOMOBILE GARAGES
1944	WADSWORTH GARAGE CO	GASOLINE AND OIL SERVICE STATION
1944	WADSWORTH GARAGE CO	AUTOMOBILE REPAIRING

Map ID
Direction
Distance
Elevation

MAP FINDINGS

EDR ID Number
EPA ID Number

	Site	Database(s)	
BQ1066 North 1/2-1 0.579 mi. 3057 ft. Relative: Higher Actual: 22 ft.	COIN OPERATED LAUNDRY 1502 NEBRASKA AVE TAMPA, FL Site 1 of 6 in cluster BQ EDR Hist Cleaner Year: Name: Type: 1969 COIN OPERATED LAUNDRY LAUNDRIES SELF SERVE 1974 COIN OPERATED LAUNDRY LAUNDRIES SELF SERVE 1978 COIN OPERATED LAUNDRY LAUNDRIES SELF SERVE	EDR Hist Cleaner	1009206683 N/A
BD1067 NW 1/2-1 0.579 mi. 3057 ft. Relative: Higher Actual: 14 ft.	AUTOMOTIVE SERVICE CENTER 409 E HARRISON TAMPA, FL Site 19 of 26 in cluster BD EDR Hist Auto Year: Name: Type: 1955 AUTOMOTIVE SERVICE CENTER AUTOMOBILE REPAIRING	EDR Hist Auto	1009104386 N/A
BF1068 North 1/2-1 0.579 mi. 3059 ft. Relative: Higher Actual: 21 ft.	MC KINNEY LEROY 1102 E SCOTT TAMPA, FL Site 6 of 10 in cluster BF EDR Hist Auto Year: Name: Type: 1944 BROWN BUSTER AUTOMOBILE REPAIRING 1949 MC KINNEY LEROY AUTOMOBILE REPAIRING	EDR Hist Auto	1009106849 N/A
BD1069 NW 1/2-1 0.580 mi. 3062 ft. Relative: Higher Actual: 14 ft.	MILLER E H 407 E HARRISON TAMPA, FL Site 20 of 26 in cluster BD EDR Hist Auto Year: Name: Type: 1925 MILLER E H AUTOMOBILE REPAIRERS	EDR Hist Auto	1009106794 N/A

Map ID
Direction
Distance
Elevation

MAP FINDINGS

EDR ID Number
EPA ID Number

	Site	Database(s)	EDR ID Number EPA ID Number
BQ1070 North 1/2-1 0.581 mi. 3068 ft.	NATIONAL CLEANING CO 1504 NEBRASKA AVE TAMPA, FL Site 2 of 6 in cluster BQ	EDR Hist Cleaner	1009207077 N/A
Relative: Higher	EDR Hist Cleaner		
Actual: 22 ft.	Year: Name: 1925 NATIONAL CLEANING CO 1930 WIGGINS FRANK	Type: CLOTHES CLEANERS AND PRESSERS CLOTHES PRESSERS AND CLEANERS	

BD1071 NW 1/2-1 0.583 mi. 3080 ft.	MOODY B J 414 E HARRISON TAMPA, FL Site 21 of 26 in cluster BD	EDR Hist Auto	1009106814 N/A
Relative: Higher	EDR Hist Auto		
Actual: 15 ft.	Year: Name: 1920 MOODY B J 1934 HILLSBORO GARAGE	Type: AUTOMOBILE REPAIRERS AUTOMOBILE REPAIRING	

BD1072 NW 1/2-1 0.584 mi. 3086 ft.	WADSWORTH GARAGE CO 404 E HARRISON TAMPA, FL Site 22 of 26 in cluster BD	EDR Hist Auto	1009107258 N/A
Relative: Higher	EDR Hist Auto		
Actual: 15 ft.	Year: Name: 1934 WADSWORTH GARAGE CO	Type: AUTOMOBILE GARAGES	

BO1073 NW 1/2-1 0.585 mi. 3090 ft.	EMBASSY HOTEL 555 WESTSHORE BLVD TAMPA, FL 33602 Site 3 of 16 in cluster BO	FL LUST FL UST FL AST	U001356392 N/A
Relative: Lower	LUST:		
Actual: 3 ft.	Name: Address: City,State,Zip: Region: Facility Id: Facility Status: Facility Type: Facility Phone: Facility Cleanup Rank: District: Lat/Long (dms): Section: Township: Range: Feature:	EMBASSY HOTEL 555 WESTSHORE BLVD TAMPA, FL 33602 STATE 9200540 OPEN C - Fuel user/Non-retail (813)875-1555 Not reported Southwest District 27 56 56.28 / 82 31 25.33 Not reported Not reported Not reported Not reported	

Map ID
Direction
Distance
Elevation

MAP FINDINGS

Site

Database(s)

EDR ID Number
EPA ID Number

EMBASSY HOTEL (Continued)

U001356392

Method: UNVR
Datum: 0
Score: 9
Score Effective Date: 2001-05-18 00:00:00
Score When Ranked: Not reported
Operator: STEVE MILLER
Name Update: Not reported
Address Update: Not reported

Petroleum Cleanup PCT Facility Score:

Facility Cleanup Status: NREQ - NOT REQUIRED
Contact: TERRY OBRIEN
Contact Company: COMMON WEALTH HOTELS
Contact Address: 50 E RIVER CENTER BLVD #555
Contact City/State/Zip: COVINGTON, KY 41011
Phone: (606)261-5522
Bad Address Ind: N
State: FL
Zip: 33602
Score: 9
Score Effective Date: 2001-05-18 00:00:00
Related Party ID: 4521
Primary RP Role: ACCOUNT OWNER
RP Begin Date: 1993-09-10
RP Zip: Not reported
RP Extension: Not reported

Discharge Cleanup Summary:

Discharge Date: 11/6/1992
PCT Discharge Combined: Not reported
Cleanup Required: N - NO CLEANUP REQUIRED
Discharge Cleanup Status: NREQ - CLEANUP NOT REQUIRED
Disch Cleanup Status Date: 7/16/2003
Cleanup Work Status: COMPLETED
Information Source: D - DISCHARGE NOTIFICATION
Other Source Description: Not reported
Eligibility Indicator: I - INELIGIBLE
Site Manager: MCKELVEY_M
Site Mgr End Date: 3/11/1999
Tank Office: PCLP29 - HILLSBOROUGH ENVIRONMENTAL PROTECTION COMMISSION

Petroleum Cleanup Program Eligibility:

Facility ID: 9200540
Discharge Date: 11/6/1992
Pct Discharge Combined With: Not reported
Cleanup Required: N - NO CLEANUP REQUIRED
Discharge Cleanup Status: NREQ - CLEANUP NOT REQUIRED
Disch Cleanup Status Date: 7/16/2003
Cleanup Work Status: COMPLETED
Information Source: Not reported
Other Source Description: Not reported
Application Received Date: Not reported
Cleanup Program: C - PETROLEUM CLEANUP PARTICIPATION PROGRAM
Eligibility Status: Not reported
Elig Status Date: Not reported
Letter Of Intent Date: Not reported
Redetermined: Not reported
Inspection Date: Not reported

Map ID
Direction
Distance
Elevation

MAP FINDINGS

Site

Database(s)

EDR ID Number
EPA ID Number

EMBASSY HOTEL (Continued)

U001356392

Site Manager:	MCKELVEY_M
Site Mgr End Date:	3/11/1999
Tank Office:	PCLP29 - HILLSBOROUGH ENVIRONMENTAL PROTECTION COMMISSION
Deductible Amount:	Not reported
Deductible Paid To Date:	Not reported
Co-Pay Amount:	Not reported
Co-Pay Paid To Date:	Not reported
Cap Amount:	0
Contaminated Media:	
Discharge Date:	11/6/1992
Pct Discharge Combined With:	Not reported
Cleanup Required:	N - NO CLEANUP REQUIRED
Discharge Cleanup Status:	NREQ - CLEANUP NOT REQUIRED
Disch Cleanup Status Date:	7/16/2003
Cleanup Work Status:	COMPLETED
Information Source:	D - DISCHARGE NOTIFICATION
Other Source Description:	Not reported
Elig Indicator:	I - INELIGIBLE
Site Manager:	MCKELVEY_M
Site Mgr End Date:	3/11/1999
Tank Office:	PCLP29 - HILLSBOROUGH ENVIRONM
Contaminated Drinking Wells:	Not reported
Contaminated Monitoring Well:	Not reported
Contaminated Soil:	Not reported
Contaminated Surface Water:	Not reported
Contaminated Ground Water:	Not reported
Pollutant:	D - Vehicular Diesel
Pollutant Other Description:	Not reported
Gallons Discharged:	Not reported
Task Information:	
District:	SWD
Facility ID:	9200540
Facility Status:	OPEN
Facility Type:	C - Fuel user/Non-retail -
County:	HILLSBOROUGH
County ID:	29
Cleanup Eligibility Status:	I
Source Effective Date:	Not reported
Discharge Date:	11-06-1992
Cleanup Required:	N - NO CLEANUP REQUIRED
Discharge Cleanup Status:	NREQ - CLEANUP NOT REQUIRED
Disch Cleanup Status Date:	07-16-2003
SRC Action Type:	-
SRC Submit Date:	Not reported
SRC Review Date:	Not reported
SRC Completion Status:	-
SRC Issue Date:	Not reported
SRC Comment:	Not reported
Cleanup Work Status:	COMPLETED
Site Mgr:	MCKELVEY_M
Site Mgr End Date:	03-11-1999
Tank Office:	PCLP29 - Hillsborough County
SR Task ID:	Not reported
SR Cleanup Responsible:	-
SR Funding Eligibility Type:	-
SR Actual Cost:	Not reported

Map ID
Direction
Distance
Elevation

MAP FINDINGS

Site

Database(s)

EDR ID Number
EPA ID Number

EMBASSY HOTEL (Continued)

U001356392

SR Completion Date:	Not reported
SR Payment Date:	Not reported
SR Oral Date:	Not reported
SR Written Date:	Not reported
SR Soil Removal:	Not reported
SR Free Product Removal:	Not reported
SR Soil Tonnage Removed:	Not reported
SR Soil Treatment:	Not reported
SR Other Treatment:	Not reported
SR Alternate Proc Received Date:	Not reported
SR Alternate Procedure Status:	Not reported
SR Alternate Procedure Status Date:	Not reported
SR Alternate Procedure Comments:	Not reported
SA Task ID:	Not reported
SA Cleanup Responsible:	-
SA Funding Eligibility Type:	-
SA Actual Cost:	Not reported
SA Completion Date:	Not reported
SA Payment Date:	Not reported
RAP Task ID:	Not reported
RAP Cleanup Responsible ID:	-
RAP Funding Eligibility Type:	-
RAP Actual Cost:	Not reported
RAP Completion Date:	Not reported
RAP Payment Date:	Not reported
RAP Last Order Approved:	Not reported
RA Task ID:	Not reported
RA Cleanup Responsible:	-
RA Funding Eligibility Type:	-
RA Years to Complete:	Not reported
RA Actual Cost:	Not reported

[Click here for Florida Oculus:](#)

UST:

Facility Id:	9200540
Facility Status:	OPEN
Type Description:	Fuel user/Non-retail
Facility Phone:	8138751555
Region:	STATE
Positioning Method:	UNVR
Lat/Long (dms):	27 57 7 / 82 27 38

Owner:

Owner Id:	4521
Owner Name:	COMMON WEALTH HOTELS
Owner Address:	50 E RIVER CONTER BLVD #555
Owner Address 2:	Not reported
Owner City,St,Zip:	COVINGTON, KY 41011
Owner Contact:	TERRY OBRIEN
Owner Phone:	6062615522

Tank Info:

Name:	EMBASSY HOTEL
Address:	555 WESTSHORE BLVD
City:	TAMPA
Zip:	33602

Map ID
Direction
Distance
Elevation

MAP FINDINGS

Site

Database(s)

EDR ID Number
EPA ID Number

EMBASSY HOTEL (Continued)

U001356392

Tank Id: 1
Status: Removed
Status Date: 05/31/1993
Install Date: 7/1/1984
Substance: Diesel-emergen generator
Content Description: Emerg Generator Diesel
Gallons: 1021
Vessel Indicator: TANK
Tank Location: UNDERGROUND
DEP Contractor: P

[Click here for Florida Oculus:](#)

AST:

Name: EMBASSY HOTEL
Address: 555 WESTSHORE BLVD
Facility ID: 9200540
Facility Status: OPEN
Type Description: Fuel user/Non-retail
Facility Phone: 8138751555
DEP Contractor Own: P
Region: STATE
Positioning Method: UNVR
Lat/Long (dms): 27 57 7 / 82 27 38

Owner:

Owner Id: 4521
Owner Name: COMMON WEALTH HOTELS
Owner Address: 50 E RIVER CONTER BLVD #555
Owner Address 2: Not reported
Owner City,St,Zip: COVINGTON, KY 41011
Owner Contact: TERRY OBRIEN
Owner Phone: 6062615522

Tank Id: Not reported
Status: In service
Status Date: Not reported
Install Date: 6/1/1993
Substance: Diesel-generator,pump
Content Description: Generator/Pump Diesel
Gallons: 500
Tank Location: ABOVEGROUND

[Click here for Florida Oculus:](#)

Map ID
Direction
Distance
Elevation

MAP FINDINGS

EDR ID Number
EPA ID Number

BD1074
NW
1/2-1
0.585 mi.
3091 ft.

ELKES PONTIAC CO INC
1101 FLORIDA AV
TAMPA, FL

Site 23 of 26 in cluster BD

EDR Hist Auto
1009106526
N/A

Relative:
Higher

EDR Hist Auto

Actual:
14 ft.

Year: Name:
1925 JANUARY S FILLING STATION
1930 BROOKS SERVICE STATION
1949 ELKES PONTIAC CO INC
1949 ELKES PONTIAC CO INC
1949 ELKES PONTIAC CO INC
1955 ELKES PONTIAC CO INC
1955 ELKES PONTIAC CO INC
1955 ELKES PONTIAC CO INC
1955 ELKES PONTIAC CO INC

Type:
GAS FILLING STATIONS
GASOLINE AND OIL SERVICE STATIONS
AUTOMOBILE REPAIRING
GASOLINE AND OIL SERVICE STATIONS
AUTOMOBILE GARAGES
AUTOMOBILE SERVICE STATIONS
AUTOMOBILE GARAGES
GASOLINE SERVICE STATIONS
AUTOMOBILE REPAIRING

1075
ESE
1/2-1
0.586 mi.
3093 ft.

GULF MARINE REPAIR
1800 GRANT ST
TAMPA, FL 33605

Relative:
Lower

Actual:
2 ft.

RCRA-LQG
FL LUST
FL UST
FL AST
FL SPILLS
ICIS
US AIRS
FINDS
ECHO
FL AIRS
FL CLEANUP SITES
FL DWM CONTAM
FL Financial Assurance
FL HW GEN
FL TIER 2
FL NPDES

RCRA-LQG:

Date Form Received by Agency: 2020-02-03 00:00:00.0
Handler Name: GULF MARINE REPAIR CORP
Handler Address: 1800 GRANT STREET
Handler City,State,Zip: TAMPA, FL 33605-6050
EPA ID: FLD984249805
Contact Name: JONATHAN FERGUSON
Contact Address: 1800 GRANT ST
Contact City,State,Zip: TAMPA, FL 33605-6602
Contact Telephone: 813-247-3153
Contact Fax: Not reported
Contact Email: JFERGUSON@GULFMARINEREPAIR.COM
Contact Title: Not reported
EPA Region: 04
Land Type: Private
Federal Waste Generator Description: Large Quantity Generator
Non-Notifier: Not reported
Biennial Report Cycle: Not reported
Accessibility: Not reported
Active Site Indicator: Handler Activities
State District Owner: FL
State District: SW
Mailing Address: 1800 GRANT ST
Mailing City,State,Zip: TAMPA, FL 33605-6050

Map ID
Direction
Distance
Elevation

MAP FINDINGS

Site

Database(s)

EDR ID Number
EPA ID Number

GULF MARINE REPAIR (Continued)

1000821959

Owner Name:	PHILIP REUBEN
Owner Type:	Private
Operator Name:	GULF MARINE REPAIR CORP
Operator Type:	Private
Short-Term Generator Activity:	No
Importer Activity:	No
Mixed Waste Generator:	No
Transporter Activity:	No
Transfer Facility Activity:	No
Recycler Activity with Storage:	No
Small Quantity On-Site Burner Exemption:	No
Smelting Melting and Refining Furnace Exemption:	No
Underground Injection Control:	No
Off-Site Waste Receipt:	No
Universal Waste Indicator:	No
Universal Waste Destination Facility:	No
Federal Universal Waste:	No
Active Site Fed-Reg Treatment Storage and Disposal Facility:	Not reported
Active Site Converter Treatment storage and Disposal Facility:	Not reported
Active Site State-Reg Treatment Storage and Disposal Facility:	Not reported
Active Site State-Reg Handler:	---
Federal Facility Indicator:	Not reported
Hazardous Secondary Material Indicator:	N
Sub-Part K Indicator:	Not reported
Commercial TSD Indicator:	No
Treatment Storage and Disposal Type:	Not reported
2018 GPRA Permit Baseline:	Not on the Baseline
2018 GPRA Renewals Baseline:	Not on the Baseline
Permit Renewals Workload Universe:	Not reported
Permit Workload Universe:	Not reported
Permit Progress Universe:	Not reported
Post-Closure Workload Universe:	Not reported
Closure Workload Universe:	Not reported
202 GPRA Corrective Action Baseline:	No
Corrective Action Workload Universe:	No
Subject to Corrective Action Universe:	No
Non-TSDFs Where RCRA CA has Been Imposed Universe:	No
TSDFs Potentially Subject to CA Under 3004 (u)/(v) Universe:	No
TSDFs Only Subject to CA under Discretionary Auth Universe:	No
Corrective Action Priority Ranking:	No NCAPS ranking
Environmental Control Indicator:	No
Institutional Control Indicator:	No
Human Exposure Controls Indicator:	N/A
Groundwater Controls Indicator:	N/A
Operating TSDF Universe:	Not reported
Full Enforcement Universe:	Not reported
Significant Non-Complier Universe:	No
Unaddressed Significant Non-Complier Universe:	No
Addressed Significant Non-Complier Universe:	No
Significant Non-Complier With a Compliance Schedule Universe:	No
Financial Assurance Required:	Not reported
Handler Date of Last Change:	2020-08-26 08:06:45.0
Recognized Trader-Importer:	No
Recognized Trader-Exporter:	No
Importer of Spent Lead Acid Batteries:	No
Exporter of Spent Lead Acid Batteries:	No
Recycler Activity Without Storage:	No

Map ID
Direction
Distance
Elevation

MAP FINDINGS

Site

Database(s)

EDR ID Number
EPA ID Number

GULF MARINE REPAIR (Continued)

1000821959

Manifest Broker: No
Sub-Part P Indicator: No

Biennial: List of Years

Year: 2019

[Click Here for Biennial Reporting System Data:](#)

Year: 2017

[Click Here for Biennial Reporting System Data:](#)

Year: 2015

[Click Here for Biennial Reporting System Data:](#)

Year: 2013

[Click Here for Biennial Reporting System Data:](#)

Year: 2011

[Click Here for Biennial Reporting System Data:](#)

Year: 2009

[Click Here for Biennial Reporting System Data:](#)

Year: 2007

[Click Here for Biennial Reporting System Data:](#)

Year: 2005

[Click Here for Biennial Reporting System Data:](#)

Year: 2003

[Click Here for Biennial Reporting System Data:](#)

Year: 2001

[Click Here for Biennial Reporting System Data:](#)

Hazardous Waste Summary:

Waste Code: D001
Waste Description: IGNITABLE WASTE

Waste Code: D002
Waste Description: CORROSIVE WASTE

Waste Code: D035
Waste Description: METHYL ETHYL KETONE

Waste Code: F003
Waste Description: THE FOLLOWING SPENT NONHALOGENATED SOLVENTS: XYLENE, ACETONE, ETHYL ACETATE, ETHYL BENZENE, ETHYL ETHER, METHYL ISOBUTYL KETONE, N-BUTYL ALCOHOL, CYCLOHEXANONE, AND METHANOL; ALL SPENT SOLVENT MIXTURES/BLENDS CONTAINING, BEFORE USE, ONLY THE ABOVE SPENT NONHALOGENATED SOLVENTS; AND ALL SPENT SOLVENT MIXTURES/BLENDS CONTAINING, BEFORE USE, ONE OR MORE OF THE ABOVE NONHALOGENATED SOLVENTS, AND A TOTAL OF TEN PERCENT OR MORE (BY VOLUME) OF ONE OR MORE OF THOSE SOLVENTS LISTED IN F001, F002, F004, AND F005; AND STILL BOTTOMS FROM THE RECOVERY OF THESE SPENT SOLVENTS AND SPENT SOLVENT MIXTURES.

Map ID
Direction
Distance
Elevation

MAP FINDINGS

Site

Database(s)

EDR ID Number
EPA ID Number

GULF MARINE REPAIR (Continued)

1000821959

Waste Code: F005
Waste Description: THE FOLLOWING SPENT NONHALOGENATED SOLVENTS: TOLUENE, METHYL ETHYL KETONE, CARBON DISULFIDE, ISOBUTANOL, PYRIDINE, BENZENE, 2-ETHOXYETHANOL, AND 2-NITROPROPANE; ALL SPENT SOLVENT MIXTURES/BLENDS CONTAINING, BEFORE USE, A TOTAL OF TEN PERCENT OR MORE (BY VOLUME) OF ONE OR MORE OF THE ABOVE NONHALOGENATED SOLVENTS OR THOSE SOLVENTS LISTED IN F001, F002, OR F004; AND STILL BOTTOMS FROM THE RECOVERY OF THESE SPENT SOLVENTS AND SPENT SOLVENT MIXTURES.

Handler - Owner Operator:

Owner/Operator Indicator:	Owner
Owner/Operator Name:	GULF MARINE REPAIR CORPORATION
Legal Status:	Private
Date Became Current:	1990-01-01 00:00:00.
Date Ended Current:	Not reported
Owner/Operator Address:	1200 SERTOMA DRIVE
Owner/Operator City,State,Zip:	TAMPA, FL 33605-0000
Owner/Operator Telephone:	Not reported
Owner/Operator Telephone Ext:	Not reported
Owner/Operator Fax:	Not reported
Owner/Operator Email:	Not reported

Owner/Operator Indicator:	Owner
Owner/Operator Name:	GULF MARINE REPAIR CORPORATION
Legal Status:	Private
Date Became Current:	1990-01-01 00:00:00.
Date Ended Current:	Not reported
Owner/Operator Address:	1200 SERTOMA DRIVE
Owner/Operator City,State,Zip:	TAMPA, FL 33605-0000
Owner/Operator Telephone:	Not reported
Owner/Operator Telephone Ext:	Not reported
Owner/Operator Fax:	Not reported
Owner/Operator Email:	Not reported

Owner/Operator Indicator:	Operator
Owner/Operator Name:	GULF MARINE REPAIR CORPORATION
Legal Status:	Private
Date Became Current:	1990-01-01 00:00:00.
Date Ended Current:	Not reported
Owner/Operator Address:	1200 SERTOMA DRIVE
Owner/Operator City,State,Zip:	TAMPA, FL 33605-0000
Owner/Operator Telephone:	Not reported
Owner/Operator Telephone Ext:	Not reported
Owner/Operator Fax:	Not reported
Owner/Operator Email:	Not reported

Owner/Operator Indicator:	Owner
Owner/Operator Name:	HENDRY MARINE INDUSTRIES
Legal Status:	Private
Date Became Current:	1990-01-01 00:00:00.
Date Ended Current:	Not reported
Owner/Operator Address:	1800 GRANT ST
Owner/Operator City,State,Zip:	TAMPA, FL 33605-6050
Owner/Operator Telephone:	Not reported
Owner/Operator Telephone Ext:	Not reported
Owner/Operator Fax:	Not reported
Owner/Operator Email:	Not reported

Map ID
Direction
Distance
Elevation

MAP FINDINGS

Site

Database(s)

EDR ID Number
EPA ID Number

GULF MARINE REPAIR (Continued)

1000821959

Owner/Operator Indicator: Operator
Owner/Operator Name: GULF MARINE REPAIR CORP
Legal Status: Private
Date Became Current: 1990-01-01 00:00:00.
Date Ended Current: Not reported
Owner/Operator Address: 1800 GRANT ST
Owner/Operator City,State,Zip: TAMPA, FL 33605-6050
Owner/Operator Telephone: 213-247-3153
Owner/Operator Telephone Ext: Not reported
Owner/Operator Fax: Not reported
Owner/Operator Email: Not reported

Owner/Operator Indicator: Owner
Owner/Operator Name: PHILIP REUBEN
Legal Status: Private
Date Became Current: 1997-03-27 00:00:00.
Date Ended Current: 2002-12-05 00:00:00.
Owner/Operator Address: 1200 SERTOMA DR
Owner/Operator City,State,Zip: TAMPA, FL 33605-6050
Owner/Operator Telephone: Not reported
Owner/Operator Telephone Ext: Not reported
Owner/Operator Fax: Not reported
Owner/Operator Email: Not reported

Owner/Operator Indicator: Owner
Owner/Operator Name: GULF MARINE REPAIR CORP
Legal Status: Private
Date Became Current: 1990-01-01 00:00:00.
Date Ended Current: Not reported
Owner/Operator Address: 1200 SERTOMA DR
Owner/Operator City,State,Zip: TAMPA, FL 33605-6050
Owner/Operator Telephone: Not reported
Owner/Operator Telephone Ext: Not reported
Owner/Operator Fax: Not reported
Owner/Operator Email: Not reported

Owner/Operator Indicator: Operator
Owner/Operator Name: GULF MARINE REPAIR CORP
Legal Status: Private
Date Became Current: 1990-01-01 00:00:00.
Date Ended Current: Not reported
Owner/Operator Address: 1200 SERTOMA DR
Owner/Operator City,State,Zip: TAMPA, FL 33605-6050
Owner/Operator Telephone: 213-247-3153
Owner/Operator Telephone Ext: Not reported
Owner/Operator Fax: Not reported
Owner/Operator Email: Not reported

Owner/Operator Indicator: Owner
Owner/Operator Name: GULF MARINE REPAIR CORP
Legal Status: Private
Date Became Current: 1990-01-01 00:00:00.
Date Ended Current: Not reported
Owner/Operator Address: 1800 GRANT ST
Owner/Operator City,State,Zip: TAMPA, FL 33605-6050
Owner/Operator Telephone: Not reported
Owner/Operator Telephone Ext: Not reported

Map ID
Direction
Distance
Elevation

MAP FINDINGS

Site

Database(s)

EDR ID Number
EPA ID Number

GULF MARINE REPAIR (Continued)

1000821959

Owner/Operator Fax:	Not reported
Owner/Operator Email:	Not reported
Owner/Operator Indicator:	Owner
Owner/Operator Name:	GULF MARINE REPAIR CORPORATION
Legal Status:	Private
Date Became Current:	1990-01-01 00:00:00.
Date Ended Current:	Not reported
Owner/Operator Address:	1200 SERTOMA DRIVE
Owner/Operator City,State,Zip:	TAMPA, FL 33605-0000
Owner/Operator Telephone:	Not reported
Owner/Operator Telephone Ext:	Not reported
Owner/Operator Fax:	Not reported
Owner/Operator Email:	Not reported
Owner/Operator Indicator:	Operator
Owner/Operator Name:	GULF MARINE REPAIR CORP
Legal Status:	Private
Date Became Current:	1990-01-01 00:00:00.
Date Ended Current:	Not reported
Owner/Operator Address:	1800 GRANT ST
Owner/Operator City,State,Zip:	TAMPA, FL 33605-6050
Owner/Operator Telephone:	213-247-3153
Owner/Operator Telephone Ext:	Not reported
Owner/Operator Fax:	Not reported
Owner/Operator Email:	Not reported
Owner/Operator Indicator:	Owner
Owner/Operator Name:	GULF MARINE REPAIR CORP
Legal Status:	Private
Date Became Current:	1990-01-01 00:00:00.
Date Ended Current:	Not reported
Owner/Operator Address:	1200 SERTOMA DR
Owner/Operator City,State,Zip:	TAMPA, FL 33605-6050
Owner/Operator Telephone:	Not reported
Owner/Operator Telephone Ext:	Not reported
Owner/Operator Fax:	Not reported
Owner/Operator Email:	Not reported
Owner/Operator Indicator:	Owner
Owner/Operator Name:	GULF MARINE REPAIR CORP
Legal Status:	Private
Date Became Current:	1990-01-01 00:00:00.
Date Ended Current:	Not reported
Owner/Operator Address:	1200 SERTOMA DR
Owner/Operator City,State,Zip:	TAMPA, FL 33605-6050
Owner/Operator Telephone:	Not reported
Owner/Operator Telephone Ext:	Not reported
Owner/Operator Fax:	Not reported
Owner/Operator Email:	Not reported
Owner/Operator Indicator:	Owner
Owner/Operator Name:	PHILIP REUBEN
Legal Status:	Private
Date Became Current:	1997-03-27 00:00:00.
Date Ended Current:	2002-12-05 00:00:00.
Owner/Operator Address:	1200 SERTOMA DR

Map ID
Direction
Distance
Elevation

MAP FINDINGS

Site

Database(s)

EDR ID Number
EPA ID Number

GULF MARINE REPAIR (Continued)

1000821959

Owner/Operator City,State,Zip:	TAMPA, FL 33605-6050
Owner/Operator Telephone:	Not reported
Owner/Operator Telephone Ext:	Not reported
Owner/Operator Fax:	Not reported
Owner/Operator Email:	Not reported
Owner/Operator Indicator:	Owner
Owner/Operator Name:	GULF MARINE REPAIR CORP
Legal Status:	Private
Date Became Current:	1990-01-01 00:00:00.
Date Ended Current:	2020-02-03 00:00:00.
Owner/Operator Address:	1800 GRANT ST
Owner/Operator City,State,Zip:	TAMPA, FL 33605-6050
Owner/Operator Telephone:	213-247-3153
Owner/Operator Telephone Ext:	Not reported
Owner/Operator Fax:	Not reported
Owner/Operator Email:	Not reported
Owner/Operator Indicator:	Operator
Owner/Operator Name:	GULF MARINE REPAIR CORPORATION
Legal Status:	Private
Date Became Current:	1990-01-01 00:00:00.
Date Ended Current:	Not reported
Owner/Operator Address:	1200 SERTOMA DRIVE
Owner/Operator City,State,Zip:	TAMPA, FL 33605-0000
Owner/Operator Telephone:	Not reported
Owner/Operator Telephone Ext:	Not reported
Owner/Operator Fax:	Not reported
Owner/Operator Email:	Not reported
Owner/Operator Indicator:	Owner
Owner/Operator Name:	GULF MARINE REPAIR CORPORATION
Legal Status:	Private
Date Became Current:	1990-01-01 00:00:00.
Date Ended Current:	Not reported
Owner/Operator Address:	1200 SERTOMA DRIVE
Owner/Operator City,State,Zip:	TAMPA, FL 33605-0000
Owner/Operator Telephone:	Not reported
Owner/Operator Telephone Ext:	Not reported
Owner/Operator Fax:	Not reported
Owner/Operator Email:	Not reported
Owner/Operator Indicator:	Operator
Owner/Operator Name:	GULF MARINE REPAIR CORPORATION
Legal Status:	Private
Date Became Current:	1990-01-01 00:00:00.
Date Ended Current:	Not reported
Owner/Operator Address:	1200 SERTOMA DRIVE
Owner/Operator City,State,Zip:	TAMPA, FL 33605-0000
Owner/Operator Telephone:	Not reported
Owner/Operator Telephone Ext:	Not reported
Owner/Operator Fax:	Not reported
Owner/Operator Email:	Not reported
Owner/Operator Indicator:	Owner
Owner/Operator Name:	GULF MARINE REPAIR CORP
Legal Status:	Private

Map ID
Direction
Distance
Elevation

MAP FINDINGS

Site

Database(s)

EDR ID Number
EPA ID Number

GULF MARINE REPAIR (Continued)

1000821959

Date Became Current:	1990-01-01 00:00:00.
Date Ended Current:	2020-02-03 00:00:00.
Owner/Operator Address:	1800 GRANT ST
Owner/Operator City,State,Zip:	TAMPA, FL 33605-6050
Owner/Operator Telephone:	213-247-3153
Owner/Operator Telephone Ext:	Not reported
Owner/Operator Fax:	Not reported
Owner/Operator Email:	Not reported
Owner/Operator Indicator:	Owner
Owner/Operator Name:	GULF MARINE REPAIR CORP
Legal Status:	Private
Date Became Current:	1990-01-01 00:00:00.
Date Ended Current:	Not reported
Owner/Operator Address:	1200 SERTOMA DR
Owner/Operator City,State,Zip:	TAMPA, FL 33605-6050
Owner/Operator Telephone:	Not reported
Owner/Operator Telephone Ext:	Not reported
Owner/Operator Fax:	Not reported
Owner/Operator Email:	Not reported
Owner/Operator Indicator:	Owner
Owner/Operator Name:	GULF MARINE REPAIR CORP
Legal Status:	Private
Date Became Current:	1990-01-01 00:00:00.
Date Ended Current:	Not reported
Owner/Operator Address:	1200 SERTOMA DR
Owner/Operator City,State,Zip:	TAMPA, FL 33605-6050
Owner/Operator Telephone:	Not reported
Owner/Operator Telephone Ext:	Not reported
Owner/Operator Fax:	Not reported
Owner/Operator Email:	Not reported
Owner/Operator Indicator:	Owner
Owner/Operator Name:	GULF MARINE REPAIR CORP
Legal Status:	Private
Date Became Current:	1990-01-01 00:00:00.
Date Ended Current:	Not reported
Owner/Operator Address:	1800 GRANT ST.
Owner/Operator City,State,Zip:	TAMPA, FL 33605-6050
Owner/Operator Telephone:	Not reported
Owner/Operator Telephone Ext:	Not reported
Owner/Operator Fax:	Not reported
Owner/Operator Email:	Not reported
Owner/Operator Indicator:	Owner
Owner/Operator Name:	HENDRY MARINE INDUSTRIES
Legal Status:	Private
Date Became Current:	1990-01-01 00:00:00.
Date Ended Current:	Not reported
Owner/Operator Address:	1800 GRANT ST
Owner/Operator City,State,Zip:	TAMPA, FL 33605-6050
Owner/Operator Telephone:	213-247-3153
Owner/Operator Telephone Ext:	Not reported
Owner/Operator Fax:	Not reported
Owner/Operator Email:	Not reported

Map ID
Direction
Distance
Elevation

MAP FINDINGS

Site

Database(s)

EDR ID Number
EPA ID Number

GULF MARINE REPAIR (Continued)

1000821959

Owner/Operator Indicator: Operator
Owner/Operator Name: GULF MARINE REPAIR CORP
Legal Status: Private
Date Became Current: 1990-01-01 00:00:00.
Date Ended Current: Not reported
Owner/Operator Address: 1200 SERTOMA DR
Owner/Operator City,State,Zip: TAMPA, FL 33605-6050
Owner/Operator Telephone: Not reported
Owner/Operator Telephone Ext: Not reported
Owner/Operator Fax: Not reported
Owner/Operator Email: Not reported

Owner/Operator Indicator: Operator
Owner/Operator Name: GULF MARINE REPAIR CORP
Legal Status: Private
Date Became Current: 1990-01-01 00:00:00.
Date Ended Current: Not reported
Owner/Operator Address: 1200 SERTOMA DR
Owner/Operator City,State,Zip: TAMPA, FL 33605-6050
Owner/Operator Telephone: 213-247-3153
Owner/Operator Telephone Ext: Not reported
Owner/Operator Fax: Not reported
Owner/Operator Email: Not reported

Owner/Operator Indicator: Owner
Owner/Operator Name: HENDRY MARINE INDUSTRIES
Legal Status: Private
Date Became Current: 1990-01-01 00:00:00.
Date Ended Current: Not reported
Owner/Operator Address: 1800 GRANT ST
Owner/Operator City,State,Zip: TAMPA, FL 33605-6050
Owner/Operator Telephone: 213-247-3153
Owner/Operator Telephone Ext: Not reported
Owner/Operator Fax: Not reported
Owner/Operator Email: Not reported

Owner/Operator Indicator: Operator
Owner/Operator Name: GULF MARINE REPAIR CORP
Legal Status: Private
Date Became Current: 1989-01-01 00:00:00.
Date Ended Current: Not reported
Owner/Operator Address: Not reported
Owner/Operator City,State,Zip: Not reported
Owner/Operator Telephone: Not reported
Owner/Operator Telephone Ext: Not reported
Owner/Operator Fax: Not reported
Owner/Operator Email: Not reported

Owner/Operator Indicator: Operator
Owner/Operator Name: GULF MARINE REPAIR CORPORATION
Legal Status: Private
Date Became Current: 1990-01-01 00:00:00.
Date Ended Current: Not reported
Owner/Operator Address: 1200 SERTOMA DRIVE
Owner/Operator City,State,Zip: TAMPA, FL 33605-0000
Owner/Operator Telephone: Not reported
Owner/Operator Telephone Ext: Not reported

Map ID
Direction
Distance
Elevation

MAP FINDINGS

Site

Database(s)

EDR ID Number
EPA ID Number

GULF MARINE REPAIR (Continued)

1000821959

Owner/Operator Fax:	Not reported
Owner/Operator Email:	Not reported
Owner/Operator Indicator:	Owner
Owner/Operator Name:	PHILIP REUBEN
Legal Status:	Private
Date Became Current:	1997-03-27 00:00:00.
Date Ended Current:	2002-12-05 00:00:00.
Owner/Operator Address:	1200 SERTOMA DR
Owner/Operator City,State,Zip:	TAMPA, FL 33605-6050
Owner/Operator Telephone:	Not reported
Owner/Operator Telephone Ext:	Not reported
Owner/Operator Fax:	Not reported
Owner/Operator Email:	Not reported
Owner/Operator Indicator:	Owner
Owner/Operator Name:	GULF MARINE REPAIR CORP
Legal Status:	Private
Date Became Current:	1990-01-01 00:00:00.
Date Ended Current:	Not reported
Owner/Operator Address:	1200 SERTOMA DR
Owner/Operator City,State,Zip:	TAMPA, FL 33605-6050
Owner/Operator Telephone:	Not reported
Owner/Operator Telephone Ext:	Not reported
Owner/Operator Fax:	Not reported
Owner/Operator Email:	Not reported
Owner/Operator Indicator:	Operator
Owner/Operator Name:	GULF MARINE REPAIR CORP
Legal Status:	Private
Date Became Current:	1990-01-01 00:00:00.
Date Ended Current:	Not reported
Owner/Operator Address:	1200 SERTOMA DR
Owner/Operator City,State,Zip:	TAMPA, FL 33605-6050
Owner/Operator Telephone:	213-247-3153
Owner/Operator Telephone Ext:	Not reported
Owner/Operator Fax:	Not reported
Owner/Operator Email:	Not reported
Owner/Operator Indicator:	Owner
Owner/Operator Name:	PHILIP REUBEN
Legal Status:	Private
Date Became Current:	1997-03-27 00:00:00.
Date Ended Current:	2002-12-05 00:00:00.
Owner/Operator Address:	1200 SERTOMA DR
Owner/Operator City,State,Zip:	TAMPA, FL 33605-6050
Owner/Operator Telephone:	213-247-3153
Owner/Operator Telephone Ext:	Not reported
Owner/Operator Fax:	Not reported
Owner/Operator Email:	Not reported
Owner/Operator Indicator:	Owner
Owner/Operator Name:	PHILIP REUBEN
Legal Status:	Private
Date Became Current:	1997-03-27 00:00:00.
Date Ended Current:	2002-12-05 00:00:00.
Owner/Operator Address:	1200 SERTOMA DR

Map ID
Direction
Distance
Elevation

MAP FINDINGS

Site

Database(s)

EDR ID Number
EPA ID Number

GULF MARINE REPAIR (Continued)

1000821959

Owner/Operator City,State,Zip:	TAMPA, FL 33605-6050
Owner/Operator Telephone:	213-247-3153
Owner/Operator Telephone Ext:	Not reported
Owner/Operator Fax:	Not reported
Owner/Operator Email:	Not reported
Owner/Operator Indicator:	Owner
Owner/Operator Name:	GULF MARINE REPAIR CORP
Legal Status:	Private
Date Became Current:	1989-01-01 00:00:00.
Date Ended Current:	Not reported
Owner/Operator Address:	1200 SERTOMA DRIVE
Owner/Operator City,State,Zip:	TAMPA, FL 33605-0000
Owner/Operator Telephone:	Not reported
Owner/Operator Telephone Ext:	Not reported
Owner/Operator Fax:	Not reported
Owner/Operator Email:	Not reported
Owner/Operator Indicator:	Owner
Owner/Operator Name:	GULF MARINE REPAIR CORP
Legal Status:	Private
Date Became Current:	1990-01-01 00:00:00.
Date Ended Current:	Not reported
Owner/Operator Address:	1200 SERTOMA DR
Owner/Operator City,State,Zip:	TAMPA, FL 33605-6050
Owner/Operator Telephone:	Not reported
Owner/Operator Telephone Ext:	Not reported
Owner/Operator Fax:	Not reported
Owner/Operator Email:	Not reported
Owner/Operator Indicator:	Owner
Owner/Operator Name:	PHILIP REUBEN
Legal Status:	Private
Date Became Current:	1997-03-27 00:00:00.
Date Ended Current:	2002-12-05 00:00:00.
Owner/Operator Address:	1200 SERTOMA DR
Owner/Operator City,State,Zip:	TAMPA, FL 33605-6050
Owner/Operator Telephone:	Not reported
Owner/Operator Telephone Ext:	Not reported
Owner/Operator Fax:	Not reported
Owner/Operator Email:	Not reported
Owner/Operator Indicator:	Operator
Owner/Operator Name:	GULF MARINE REPAIR CORP
Legal Status:	Private
Date Became Current:	1990-01-01 00:00:00.
Date Ended Current:	Not reported
Owner/Operator Address:	1800 GRANT ST
Owner/Operator City,State,Zip:	TAMPA, FL 33605-6050
Owner/Operator Telephone:	213-247-3153
Owner/Operator Telephone Ext:	Not reported
Owner/Operator Fax:	Not reported
Owner/Operator Email:	Not reported
Owner/Operator Indicator:	Operator
Owner/Operator Name:	GULF MARINE REPAIR CORP
Legal Status:	Private

Map ID
Direction
Distance
Elevation

MAP FINDINGS

Site

Database(s)

EDR ID Number
EPA ID Number

GULF MARINE REPAIR (Continued)

1000821959

Date Became Current:	1990-01-01 00:00:00.
Date Ended Current:	Not reported
Owner/Operator Address:	1800 GRANT ST
Owner/Operator City,State,Zip:	TAMPA, FL 33605-6050
Owner/Operator Telephone:	213-247-3153
Owner/Operator Telephone Ext:	Not reported
Owner/Operator Fax:	Not reported
Owner/Operator Email:	Not reported
Owner/Operator Indicator:	Operator
Owner/Operator Name:	GULF MARINE REPAIR CORPORATION
Legal Status:	Private
Date Became Current:	1990-01-01 00:00:00.
Date Ended Current:	Not reported
Owner/Operator Address:	1200 SERTOMA DRIVE
Owner/Operator City,State,Zip:	TAMPA, FL 33605-0000
Owner/Operator Telephone:	Not reported
Owner/Operator Telephone Ext:	Not reported
Owner/Operator Fax:	Not reported
Owner/Operator Email:	Not reported
Owner/Operator Indicator:	Owner
Owner/Operator Name:	GULF MARINE REPAIR CORPORATION
Legal Status:	Private
Date Became Current:	1990-01-01 00:00:00.
Date Ended Current:	Not reported
Owner/Operator Address:	1200 SERTOMA DRIVE
Owner/Operator City,State,Zip:	TAMPA, FL 33605-0000
Owner/Operator Telephone:	Not reported
Owner/Operator Telephone Ext:	Not reported
Owner/Operator Fax:	Not reported
Owner/Operator Email:	Not reported
Owner/Operator Indicator:	Operator
Owner/Operator Name:	GULF MARINE REPAIR CORP
Legal Status:	Private
Date Became Current:	1990-01-01 00:00:00.
Date Ended Current:	Not reported
Owner/Operator Address:	1800 GRANT ST
Owner/Operator City,State,Zip:	TAMPA, FL 33605-6050
Owner/Operator Telephone:	213-247-3153
Owner/Operator Telephone Ext:	Not reported
Owner/Operator Fax:	Not reported
Owner/Operator Email:	Not reported
Owner/Operator Indicator:	Operator
Owner/Operator Name:	GULF MARINE REPAIR CORP
Legal Status:	Private
Date Became Current:	1990-01-01 00:00:00.
Date Ended Current:	Not reported
Owner/Operator Address:	1200 SERTOMA DR
Owner/Operator City,State,Zip:	TAMPA, FL 33605-6050
Owner/Operator Telephone:	Not reported
Owner/Operator Telephone Ext:	Not reported
Owner/Operator Fax:	Not reported
Owner/Operator Email:	Not reported

Map ID
Direction
Distance
Elevation

MAP FINDINGS

Site

Database(s)

EDR ID Number
EPA ID Number

GULF MARINE REPAIR (Continued)

1000821959

Owner/Operator Indicator: Operator
Owner/Operator Name: GULF MARINE REPAIR CORP
Legal Status: Private
Date Became Current: 1990-01-01 00:00:00.
Date Ended Current: Not reported
Owner/Operator Address: 1800 GRANT ST
Owner/Operator City,State,Zip: TAMPA, FL 33605-6050
Owner/Operator Telephone: 213-247-3153
Owner/Operator Telephone Ext: Not reported
Owner/Operator Fax: Not reported
Owner/Operator Email: Not reported

Owner/Operator Indicator: Operator
Owner/Operator Name: GULF MARINE REPAIR CORPORATION
Legal Status: Private
Date Became Current: 1990-01-01 00:00:00.
Date Ended Current: Not reported
Owner/Operator Address: 1200 SERTOMA DRIVE
Owner/Operator City,State,Zip: TAMPA, FL 33605-0000
Owner/Operator Telephone: Not reported
Owner/Operator Telephone Ext: Not reported
Owner/Operator Fax: Not reported
Owner/Operator Email: Not reported

Owner/Operator Indicator: Owner
Owner/Operator Name: GULF MARINE REPAIR CORP
Legal Status: Private
Date Became Current: 1990-01-01 00:00:00.
Date Ended Current: Not reported
Owner/Operator Address: 1200 SERTOMA DR
Owner/Operator City,State,Zip: TAMPA, FL 33605-6050
Owner/Operator Telephone: Not reported
Owner/Operator Telephone Ext: Not reported
Owner/Operator Fax: Not reported
Owner/Operator Email: Not reported

Owner/Operator Indicator: Owner
Owner/Operator Name: GULF MARINE REPAIR CORPORATION
Legal Status: Private
Date Became Current: 1990-01-01 00:00:00.
Date Ended Current: Not reported
Owner/Operator Address: 1200 SERTOMA DRIVE
Owner/Operator City,State,Zip: TAMPA, FL 33605-0000
Owner/Operator Telephone: Not reported
Owner/Operator Telephone Ext: Not reported
Owner/Operator Fax: Not reported
Owner/Operator Email: Not reported

Historic Generators:

Receive Date: 2010-02-22 00:00:00.0
Handler Name: GULF MARINE REPAIR CORPORATION
Federal Waste Generator Description: Large Quantity Generator
State District Owner: FL
Large Quantity Handler of Universal Waste: No
Recognized Trader Importer: No
Recognized Trader Exporter: No
Spent Lead Acid Battery Importer: No

Map ID
Direction
Distance
Elevation

MAP FINDINGS

Site

Database(s)

EDR ID Number
EPA ID Number

GULF MARINE REPAIR (Continued)

1000821959

Spent Lead Acid Battery Exporter: No
Current Record: No
Non Storage Recycler Activity: Not reported
Electronic Manifest Broker: Not reported

Receive Date: 2012-03-26 00:00:00.0
Handler Name: GULF MARINE REPAIR CORPORATION
Federal Waste Generator Description: Large Quantity Generator
State District Owner: FL
Large Quantity Handler of Universal Waste: No
Recognized Trader Importer: No
Recognized Trader Exporter: No
Spent Lead Acid Battery Importer: No
Spent Lead Acid Battery Exporter: No
Current Record: No
Non Storage Recycler Activity: Not reported
Electronic Manifest Broker: Not reported

Receive Date: 2014-02-17 00:00:00.0
Handler Name: GULF MARINE REPAIR CORPORATION
Federal Waste Generator Description: Large Quantity Generator
State District Owner: FL
Large Quantity Handler of Universal Waste: No
Recognized Trader Importer: No
Recognized Trader Exporter: No
Spent Lead Acid Battery Importer: No
Spent Lead Acid Battery Exporter: No
Current Record: No
Non Storage Recycler Activity: Not reported
Electronic Manifest Broker: Not reported

Receive Date: 2016-02-12 00:00:00.0
Handler Name: GULF MARINE REPAIR CORPORATION
Federal Waste Generator Description: Large Quantity Generator
State District Owner: FL
Large Quantity Handler of Universal Waste: No
Recognized Trader Importer: No
Recognized Trader Exporter: No
Spent Lead Acid Battery Importer: No
Spent Lead Acid Battery Exporter: No
Current Record: No
Non Storage Recycler Activity: Not reported
Electronic Manifest Broker: Not reported

Receive Date: 2018-02-21 00:00:00.0
Handler Name: GULF MARINE REPAIR CORP
Federal Waste Generator Description: Large Quantity Generator
State District Owner: FL
Large Quantity Handler of Universal Waste: No
Recognized Trader Importer: No
Recognized Trader Exporter: No
Spent Lead Acid Battery Importer: No
Spent Lead Acid Battery Exporter: No
Current Record: No
Non Storage Recycler Activity: No
Electronic Manifest Broker: No

Map ID
Direction
Distance
Elevation

MAP FINDINGS

Site

Database(s)

EDR ID Number
EPA ID Number

GULF MARINE REPAIR (Continued)

1000821959

Receive Date: 2020-02-03 00:00:00.0
Handler Name: GULF MARINE REPAIR CORP
Federal Waste Generator Description: Large Quantity Generator
State District Owner: FL
Large Quantity Handler of Universal Waste: No
Recognized Trader Importer: No
Recognized Trader Exporter: No
Spent Lead Acid Battery Importer: No
Spent Lead Acid Battery Exporter: No
Current Record: No
Non Storage Recycler Activity: No
Electronic Manifest Broker: No

Receive Date: 2009-02-24 00:00:00.0
Handler Name: GULF MARINE REPAIR CORP
Federal Waste Generator Description: Large Quantity Generator
State District Owner: FL
Large Quantity Handler of Universal Waste: No
Recognized Trader Importer: No
Recognized Trader Exporter: No
Spent Lead Acid Battery Importer: No
Spent Lead Acid Battery Exporter: No
Current Record: No
Non Storage Recycler Activity: Not reported
Electronic Manifest Broker: Not reported

Receive Date: 2012-01-20 00:00:00.0
Handler Name: GULF MARINE REPAIR CORP
Federal Waste Generator Description: Large Quantity Generator
State District Owner: FL
Large Quantity Handler of Universal Waste: No
Recognized Trader Importer: No
Recognized Trader Exporter: No
Spent Lead Acid Battery Importer: No
Spent Lead Acid Battery Exporter: No
Current Record: No
Non Storage Recycler Activity: Not reported
Electronic Manifest Broker: Not reported

Receive Date: 2016-07-21 00:00:00.0
Handler Name: GULF MARINE REPAIR CORP
Federal Waste Generator Description: Large Quantity Generator
State District Owner: FL
Large Quantity Handler of Universal Waste: No
Recognized Trader Importer: Not reported
Recognized Trader Exporter: Not reported
Spent Lead Acid Battery Importer: Not reported
Spent Lead Acid Battery Exporter: Not reported
Current Record: No
Non Storage Recycler Activity: Not reported
Electronic Manifest Broker: Not reported

Receive Date: 2010-02-22 00:00:00.0
Handler Name: GULF MARINE REPAIR CORP
Federal Waste Generator Description: Large Quantity Generator
State District Owner: FL
Large Quantity Handler of Universal Waste: No

Map ID
Direction
Distance
Elevation

MAP FINDINGS

Site

Database(s)

EDR ID Number
EPA ID Number

GULF MARINE REPAIR (Continued)

1000821959

Recognized Trader Importer: No
Recognized Trader Exporter: No
Spent Lead Acid Battery Importer: No
Spent Lead Acid Battery Exporter: No
Current Record: No
Non Storage Recycler Activity: Not reported
Electronic Manifest Broker: Not reported

Receive Date: 2012-03-23 00:00:00.0
Handler Name: GULF MARINE REPAIR CORP
Federal Waste Generator Description: Large Quantity Generator
State District Owner: FL
Large Quantity Handler of Universal Waste: No
Recognized Trader Importer: No
Recognized Trader Exporter: No
Spent Lead Acid Battery Importer: No
Spent Lead Acid Battery Exporter: No
Current Record: No
Non Storage Recycler Activity: Not reported
Electronic Manifest Broker: Not reported

Receive Date: 2014-02-13 00:00:00.0
Handler Name: GULF MARINE REPAIR CORP
Federal Waste Generator Description: Large Quantity Generator
State District Owner: FL
Large Quantity Handler of Universal Waste: No
Recognized Trader Importer: No
Recognized Trader Exporter: No
Spent Lead Acid Battery Importer: No
Spent Lead Acid Battery Exporter: No
Current Record: No
Non Storage Recycler Activity: Not reported
Electronic Manifest Broker: Not reported

Receive Date: 2016-02-12 00:00:00.0
Handler Name: GULF MARINE REPAIR CORP
Federal Waste Generator Description: Large Quantity Generator
State District Owner: FL
Large Quantity Handler of Universal Waste: No
Recognized Trader Importer: No
Recognized Trader Exporter: No
Spent Lead Acid Battery Importer: No
Spent Lead Acid Battery Exporter: No
Current Record: No
Non Storage Recycler Activity: Not reported
Electronic Manifest Broker: Not reported

Receive Date: 2018-02-21 00:00:00.0
Handler Name: GULF MARINE REPAIR CORP
Federal Waste Generator Description: Large Quantity Generator
State District Owner: FL
Large Quantity Handler of Universal Waste: No
Recognized Trader Importer: No
Recognized Trader Exporter: No
Spent Lead Acid Battery Importer: No
Spent Lead Acid Battery Exporter: No
Current Record: No

Map ID
Direction
Distance
Elevation

MAP FINDINGS

Site

Database(s)

EDR ID Number
EPA ID Number

GULF MARINE REPAIR (Continued)

1000821959

Non Storage Recycler Activity: Not reported
Electronic Manifest Broker: Not reported

Receive Date: 2020-02-03 00:00:00.0
Handler Name: GULF MARINE REPAIR CORP
Federal Waste Generator Description: Large Quantity Generator
State District Owner: FL
Large Quantity Handler of Universal Waste: No
Recognized Trader Importer: No
Recognized Trader Exporter: No
Spent Lead Acid Battery Importer: No
Spent Lead Acid Battery Exporter: No
Current Record: Yes
Non Storage Recycler Activity: Not reported
Electronic Manifest Broker: Not reported

Receive Date: 1998-02-06 00:00:00.0
Handler Name: GULF MARINE REPAIR CORPORATION
Federal Waste Generator Description: Large Quantity Generator
State District Owner: Not reported
Large Quantity Handler of Universal Waste: No
Recognized Trader Importer: No
Recognized Trader Exporter: No
Spent Lead Acid Battery Importer: No
Spent Lead Acid Battery Exporter: No
Current Record: No
Non Storage Recycler Activity: Not reported
Electronic Manifest Broker: Not reported

Receive Date: 2000-01-12 00:00:00.0
Handler Name: GULF MARINE REPAIR CORPORATION
Federal Waste Generator Description: Large Quantity Generator
State District Owner: Not reported
Large Quantity Handler of Universal Waste: No
Recognized Trader Importer: No
Recognized Trader Exporter: No
Spent Lead Acid Battery Importer: No
Spent Lead Acid Battery Exporter: No
Current Record: No
Non Storage Recycler Activity: Not reported
Electronic Manifest Broker: Not reported

Receive Date: 2002-02-25 00:00:00.0
Handler Name: GULF MARINE REPAIR CORPORATION
Federal Waste Generator Description: Large Quantity Generator
State District Owner: Not reported
Large Quantity Handler of Universal Waste: No
Recognized Trader Importer: No
Recognized Trader Exporter: No
Spent Lead Acid Battery Importer: No
Spent Lead Acid Battery Exporter: No
Current Record: No
Non Storage Recycler Activity: Not reported
Electronic Manifest Broker: Not reported

Receive Date: 2004-02-20 00:00:00.0
Handler Name: GULF MARINE REPAIR CORPORATION

Map ID
Direction
Distance
Elevation

MAP FINDINGS

Site

Database(s)

EDR ID Number
EPA ID Number

GULF MARINE REPAIR (Continued)

1000821959

Federal Waste Generator Description:	Large Quantity Generator
State District Owner:	Not reported
Large Quantity Handler of Universal Waste:	No
Recognized Trader Importer:	No
Recognized Trader Exporter:	No
Spent Lead Acid Battery Importer:	No
Spent Lead Acid Battery Exporter:	No
Current Record:	No
Non Storage Recycler Activity:	Not reported
Electronic Manifest Broker:	Not reported

Receive Date:	2006-02-28 00:00:00.0
Handler Name:	GULF MARINE REPAIR CORPORATION
Federal Waste Generator Description:	Large Quantity Generator
State District Owner:	Not reported
Large Quantity Handler of Universal Waste:	No
Recognized Trader Importer:	No
Recognized Trader Exporter:	No
Spent Lead Acid Battery Importer:	No
Spent Lead Acid Battery Exporter:	No
Current Record:	No
Non Storage Recycler Activity:	Not reported
Electronic Manifest Broker:	Not reported

Receive Date:	2008-02-20 00:00:00.0
Handler Name:	GULF MARINE REPAIR CORPORATION
Federal Waste Generator Description:	Large Quantity Generator
State District Owner:	Not reported
Large Quantity Handler of Universal Waste:	No
Recognized Trader Importer:	No
Recognized Trader Exporter:	No
Spent Lead Acid Battery Importer:	No
Spent Lead Acid Battery Exporter:	No
Current Record:	No
Non Storage Recycler Activity:	Not reported
Electronic Manifest Broker:	Not reported

List of NAICS Codes and Descriptions:

NAICS Code:	336611
NAICS Description:	SHIP BUILDING AND REPAIRING

NAICS Code:	811198
NAICS Description:	ALL OTHER AUTOMOTIVE REPAIR AND MAINTENANCE

Facility Has Received Notices of Violation:

Found Violation:	No
Agency Which Determined Violation:	Not reported
Violation Short Description:	Not reported
Date Violation was Determined:	Not reported
Actual Return to Compliance Date:	Not reported
Return to Compliance Qualifier:	Not reported
Violation Responsible Agency:	Not reported
Scheduled Compliance Date:	Not reported
Enforcement Identifier:	Not reported
Date of Enforcement Action:	Not reported
Enforcement Responsible Agency:	Not reported

Map ID
Direction
Distance
Elevation

MAP FINDINGS

Site

Database(s)

EDR ID Number
EPA ID Number

GULF MARINE REPAIR (Continued)

1000821959

Enforcement Docket Number:	Not reported
Enforcement Attorney:	Not reported
Corrective Action Component:	Not reported
Appeal Initiated Date:	Not reported
Appeal Resolution Date:	Not reported
Disposition Status Date:	Not reported
Disposition Status:	Not reported
Disposition Status Description:	Not reported
Consent/Final Order Sequence Number:	Not reported
Consent/Final Order Respondent Name:	Not reported
Consent/Final Order Lead Agency:	Not reported
Enforcement Type:	Not reported
Enforcement Responsible Person:	Not reported
Enforcement Responsible Sub-Organization:	Not reported
SEP Sequence Number:	Not reported
SEP Expenditure Amount:	Not reported
SEP Scheduled Completion Date:	Not reported
SEP Actual Date:	Not reported
SEP Defaulted Date:	Not reported
SEP Type:	Not reported
SEP Type Description:	Not reported
Proposed Amount:	Not reported
Final Monetary Amount:	Not reported
Paid Amount:	Not reported
Final Count:	Not reported
Final Amount:	Not reported
Found Violation:	Yes
Agency Which Determined Violation:	State
Violation Short Description:	TSD IS-Preparedness and Prevention
Date Violation was Determined:	2007-10-26 00:00:00.0
Actual Return to Compliance Date:	2007-10-31 00:00:00.0
Return to Compliance Qualifier:	Unverifiable
Violation Responsible Agency:	State
Scheduled Compliance Date:	Not reported
Enforcement Identifier:	312
Date of Enforcement Action:	2008-04-03 00:00:00.0
Enforcement Responsible Agency:	State
Enforcement Docket Number:	Not reported
Enforcement Attorney:	Not reported
Corrective Action Component:	No
Appeal Initiated Date:	Not reported
Appeal Resolution Date:	Not reported
Disposition Status Date:	Not reported
Disposition Status:	Not reported
Disposition Status Description:	Not reported
Consent/Final Order Sequence Number:	Not reported
Consent/Final Order Respondent Name:	Not reported
Consent/Final Order Lead Agency:	Not reported
Enforcement Type:	DEP SHORT FORM CONSENT ORDER
Enforcement Responsible Person:	DPN
Enforcement Responsible Sub-Organization:	SW
SEP Sequence Number:	Not reported
SEP Expenditure Amount:	Not reported
SEP Scheduled Completion Date:	Not reported
SEP Actual Date:	Not reported
SEP Defaulted Date:	Not reported

Map ID
Direction
Distance
Elevation

MAP FINDINGS

Site

Database(s)

EDR ID Number
EPA ID Number

GULF MARINE REPAIR (Continued)

1000821959

SEP Type:	Not reported
SEP Type Description:	Not reported
Proposed Amount:	Not reported
Final Monetary Amount:	1445
Paid Amount:	1445
Final Count:	1
Final Amount:	1445
Found Violation:	Yes
Agency Which Determined Violation:	State
Violation Short Description:	TSD IS-General Facility Standards
Date Violation was Determined:	2007-10-26 00:00:00.0
Actual Return to Compliance Date:	2008-01-18 00:00:00.0
Return to Compliance Qualifier:	Unverifiable
Violation Responsible Agency:	State
Scheduled Compliance Date:	Not reported
Enforcement Identifier:	312
Date of Enforcement Action:	2008-04-03 00:00:00.0
Enforcement Responsible Agency:	State
Enforcement Docket Number:	Not reported
Enforcement Attorney:	Not reported
Corrective Action Component:	No
Appeal Initiated Date:	Not reported
Appeal Resolution Date:	Not reported
Disposition Status Date:	Not reported
Disposition Status:	Not reported
Disposition Status Description:	Not reported
Consent/Final Order Sequence Number:	Not reported
Consent/Final Order Respondent Name:	Not reported
Consent/Final Order Lead Agency:	Not reported
Enforcement Type:	DEP SHORT FORM CONSENT ORDER
Enforcement Responsible Person:	DPN
Enforcement Responsible Sub-Organization:	SW
SEP Sequence Number:	Not reported
SEP Expenditure Amount:	Not reported
SEP Scheduled Completion Date:	Not reported
SEP Actual Date:	Not reported
SEP Defaulted Date:	Not reported
SEP Type:	Not reported
SEP Type Description:	Not reported
Proposed Amount:	Not reported
Final Monetary Amount:	1445
Paid Amount:	1445
Final Count:	1
Final Amount:	1445
Found Violation:	Yes
Agency Which Determined Violation:	State
Violation Short Description:	Generators - Pre-transport
Date Violation was Determined:	1992-12-01 00:00:00.0
Actual Return to Compliance Date:	1993-01-23 00:00:00.0
Return to Compliance Qualifier:	Unverifiable
Violation Responsible Agency:	State
Scheduled Compliance Date:	Not reported
Enforcement Identifier:	115
Date of Enforcement Action:	1993-01-20 00:00:00.0
Enforcement Responsible Agency:	State

Map ID
Direction
Distance
Elevation

MAP FINDINGS

Site

Database(s)

EDR ID Number
EPA ID Number

GULF MARINE REPAIR (Continued)

1000821959

Enforcement Docket Number:	Not reported
Enforcement Attorney:	Not reported
Corrective Action Component:	No
Appeal Initiated Date:	Not reported
Appeal Resolution Date:	Not reported
Disposition Status Date:	Not reported
Disposition Status:	Not reported
Disposition Status Description:	Not reported
Consent/Final Order Sequence Number:	Not reported
Consent/Final Order Respondent Name:	Not reported
Consent/Final Order Lead Agency:	Not reported
Enforcement Type:	DEP MEETING
Enforcement Responsible Person:	TBD
Enforcement Responsible Sub-Organization:	SW
SEP Sequence Number:	Not reported
SEP Expenditure Amount:	Not reported
SEP Scheduled Completion Date:	Not reported
SEP Actual Date:	Not reported
SEP Defaulted Date:	Not reported
SEP Type:	Not reported
SEP Type Description:	Not reported
Proposed Amount:	Not reported
Final Monetary Amount:	Not reported
Paid Amount:	Not reported
Final Count:	Not reported
Final Amount:	Not reported
Found Violation:	No
Agency Which Determined Violation:	Not reported
Violation Short Description:	Not reported
Date Violation was Determined:	Not reported
Actual Return to Compliance Date:	Not reported
Return to Compliance Qualifier:	Not reported
Violation Responsible Agency:	Not reported
Scheduled Compliance Date:	Not reported
Enforcement Identifier:	Not reported
Date of Enforcement Action:	Not reported
Enforcement Responsible Agency:	Not reported
Enforcement Docket Number:	Not reported
Enforcement Attorney:	Not reported
Corrective Action Component:	Not reported
Appeal Initiated Date:	Not reported
Appeal Resolution Date:	Not reported
Disposition Status Date:	Not reported
Disposition Status:	Not reported
Disposition Status Description:	Not reported
Consent/Final Order Sequence Number:	Not reported
Consent/Final Order Respondent Name:	Not reported
Consent/Final Order Lead Agency:	Not reported
Enforcement Type:	Not reported
Enforcement Responsible Person:	Not reported
Enforcement Responsible Sub-Organization:	Not reported
SEP Sequence Number:	Not reported
SEP Expenditure Amount:	Not reported
SEP Scheduled Completion Date:	Not reported
SEP Actual Date:	Not reported
SEP Defaulted Date:	Not reported

Map ID
Direction
Distance
Elevation

MAP FINDINGS

Site

Database(s)

EDR ID Number
EPA ID Number

GULF MARINE REPAIR (Continued)

1000821959

SEP Type: Not reported
SEP Type Description: Not reported
Proposed Amount: Not reported
Final Monetary Amount: Not reported
Paid Amount: Not reported
Final Count: Not reported
Final Amount: Not reported

Found Violation: Yes
Agency Which Determined Violation: State
Violation Short Description: Generators - Manifest
Date Violation was Determined: 1998-04-27 00:00:00.0
Actual Return to Compliance Date: 1998-05-15 00:00:00.0
Return to Compliance Qualifier: Unverifiable
Violation Responsible Agency: State
Scheduled Compliance Date: Not reported
Enforcement Identifier: 125
Date of Enforcement Action: 1998-04-27 00:00:00.0
Enforcement Responsible Agency: State
Enforcement Docket Number: Not reported
Enforcement Attorney: Not reported
Corrective Action Component: No
Appeal Initiated Date: Not reported
Appeal Resolution Date: Not reported
Disposition Status Date: Not reported
Disposition Status: Not reported
Disposition Status Description: Not reported
Consent/Final Order Sequence Number: Not reported
Consent/Final Order Respondent Name: Not reported
Consent/Final Order Lead Agency: Not reported
Enforcement Type: DEP WARNING LETTER
Enforcement Responsible Person: JMD
Enforcement Responsible Sub-Organization: SW
SEP Sequence Number: Not reported
SEP Expenditure Amount: Not reported
SEP Scheduled Completion Date: Not reported
SEP Actual Date: Not reported
SEP Defaulted Date: Not reported
SEP Type: Not reported
SEP Type Description: Not reported
Proposed Amount: Not reported
Final Monetary Amount: Not reported
Paid Amount: Not reported
Final Count: Not reported
Final Amount: Not reported

Found Violation: Yes
Agency Which Determined Violation: State
Violation Short Description: TSD IS-Contingency Plan and Emergency Procedures
Date Violation was Determined: 2003-02-03 00:00:00.0
Actual Return to Compliance Date: 2003-02-13 00:00:00.0
Return to Compliance Qualifier: Unverifiable
Violation Responsible Agency: State
Scheduled Compliance Date: Not reported
Enforcement Identifier: 105
Date of Enforcement Action: 2003-02-03 00:00:00.0
Enforcement Responsible Agency: State

Map ID
Direction
Distance
Elevation

MAP FINDINGS

Site

Database(s)

EDR ID Number
EPA ID Number

GULF MARINE REPAIR (Continued)

1000821959

Enforcement Docket Number:	Not reported
Enforcement Attorney:	Not reported
Corrective Action Component:	No
Appeal Initiated Date:	Not reported
Appeal Resolution Date:	Not reported
Disposition Status Date:	Not reported
Disposition Status:	Not reported
Disposition Status Description:	Not reported
Consent/Final Order Sequence Number:	Not reported
Consent/Final Order Respondent Name:	Not reported
Consent/Final Order Lead Agency:	Not reported
Enforcement Type:	Not reported
Enforcement Responsible Person:	JMD
Enforcement Responsible Sub-Organization:	SW
SEP Sequence Number:	Not reported
SEP Expenditure Amount:	Not reported
SEP Scheduled Completion Date:	Not reported
SEP Actual Date:	Not reported
SEP Defaulted Date:	Not reported
SEP Type:	Not reported
SEP Type Description:	Not reported
Proposed Amount:	Not reported
Final Monetary Amount:	Not reported
Paid Amount:	Not reported
Final Count:	Not reported
Final Amount:	Not reported
Found Violation:	Yes
Agency Which Determined Violation:	State
Violation Short Description:	TSD IS-Contingency Plan and Emergency Procedures
Date Violation was Determined:	2007-10-26 00:00:00.0
Actual Return to Compliance Date:	2008-01-08 00:00:00.0
Return to Compliance Qualifier:	Unverifiable
Violation Responsible Agency:	State
Scheduled Compliance Date:	Not reported
Enforcement Identifier:	125
Date of Enforcement Action:	2008-03-05 00:00:00.0
Enforcement Responsible Agency:	State
Enforcement Docket Number:	Not reported
Enforcement Attorney:	Not reported
Corrective Action Component:	No
Appeal Initiated Date:	Not reported
Appeal Resolution Date:	Not reported
Disposition Status Date:	Not reported
Disposition Status:	Not reported
Disposition Status Description:	Not reported
Consent/Final Order Sequence Number:	Not reported
Consent/Final Order Respondent Name:	Not reported
Consent/Final Order Lead Agency:	Not reported
Enforcement Type:	DEP WARNING LETTER
Enforcement Responsible Person:	DPN
Enforcement Responsible Sub-Organization:	SW
SEP Sequence Number:	Not reported
SEP Expenditure Amount:	Not reported
SEP Scheduled Completion Date:	Not reported
SEP Actual Date:	Not reported
SEP Defaulted Date:	Not reported

Map ID
Direction
Distance
Elevation

MAP FINDINGS

Site

Database(s)

EDR ID Number
EPA ID Number

GULF MARINE REPAIR (Continued)

1000821959

SEP Type:	Not reported
SEP Type Description:	Not reported
Proposed Amount:	Not reported
Final Monetary Amount:	Not reported
Paid Amount:	Not reported
Final Count:	Not reported
Final Amount:	Not reported
Found Violation:	Yes
Agency Which Determined Violation:	State
Violation Short Description:	Generators - General
Date Violation was Determined:	1998-04-27 00:00:00.0
Actual Return to Compliance Date:	1998-05-15 00:00:00.0
Return to Compliance Qualifier:	Unverifiable
Violation Responsible Agency:	State
Scheduled Compliance Date:	Not reported
Enforcement Identifier:	312
Date of Enforcement Action:	1998-06-02 00:00:00.0
Enforcement Responsible Agency:	State
Enforcement Docket Number:	Not reported
Enforcement Attorney:	Not reported
Corrective Action Component:	No
Appeal Initiated Date:	Not reported
Appeal Resolution Date:	Not reported
Disposition Status Date:	Not reported
Disposition Status:	Not reported
Disposition Status Description:	Not reported
Consent/Final Order Sequence Number:	Not reported
Consent/Final Order Respondent Name:	Not reported
Consent/Final Order Lead Agency:	Not reported
Enforcement Type:	DEP SHORT FORM CONSENT ORDER
Enforcement Responsible Person:	JMD
Enforcement Responsible Sub-Organization:	SW
SEP Sequence Number:	Not reported
SEP Expenditure Amount:	Not reported
SEP Scheduled Completion Date:	Not reported
SEP Actual Date:	Not reported
SEP Defaulted Date:	Not reported
SEP Type:	Not reported
SEP Type Description:	Not reported
Proposed Amount:	Not reported
Final Monetary Amount:	700
Paid Amount:	700
Final Count:	1
Final Amount:	700
Found Violation:	Yes
Agency Which Determined Violation:	State
Violation Short Description:	State Statute or Regulation
Date Violation was Determined:	1998-04-27 00:00:00.0
Actual Return to Compliance Date:	1998-05-15 00:00:00.0
Return to Compliance Qualifier:	Unverifiable
Violation Responsible Agency:	State
Scheduled Compliance Date:	Not reported
Enforcement Identifier:	312
Date of Enforcement Action:	1998-06-02 00:00:00.0
Enforcement Responsible Agency:	State

Map ID
Direction
Distance
Elevation

MAP FINDINGS

Site

Database(s)

EDR ID Number
EPA ID Number

GULF MARINE REPAIR (Continued)

1000821959

Enforcement Docket Number:	Not reported
Enforcement Attorney:	Not reported
Corrective Action Component:	No
Appeal Initiated Date:	Not reported
Appeal Resolution Date:	Not reported
Disposition Status Date:	Not reported
Disposition Status:	Not reported
Disposition Status Description:	Not reported
Consent/Final Order Sequence Number:	Not reported
Consent/Final Order Respondent Name:	Not reported
Consent/Final Order Lead Agency:	Not reported
Enforcement Type:	DEP SHORT FORM CONSENT ORDER
Enforcement Responsible Person:	JMD
Enforcement Responsible Sub-Organization:	SW
SEP Sequence Number:	Not reported
SEP Expenditure Amount:	Not reported
SEP Scheduled Completion Date:	Not reported
SEP Actual Date:	Not reported
SEP Defaulted Date:	Not reported
SEP Type:	Not reported
SEP Type Description:	Not reported
Proposed Amount:	Not reported
Final Monetary Amount:	700
Paid Amount:	700
Final Count:	1
Final Amount:	700
Found Violation:	Yes
Agency Which Determined Violation:	State
Violation Short Description:	Generators - Pre-transport
Date Violation was Determined:	1992-12-01 00:00:00.0
Actual Return to Compliance Date:	1993-01-23 00:00:00.0
Return to Compliance Qualifier:	Unverifiable
Violation Responsible Agency:	State
Scheduled Compliance Date:	Not reported
Enforcement Identifier:	115
Date of Enforcement Action:	1993-01-20 00:00:00.0
Enforcement Responsible Agency:	State
Enforcement Docket Number:	Not reported
Enforcement Attorney:	Not reported
Corrective Action Component:	No
Appeal Initiated Date:	Not reported
Appeal Resolution Date:	Not reported
Disposition Status Date:	Not reported
Disposition Status:	Not reported
Disposition Status Description:	Not reported
Consent/Final Order Sequence Number:	Not reported
Consent/Final Order Respondent Name:	Not reported
Consent/Final Order Lead Agency:	Not reported
Enforcement Type:	DEP MEETING
Enforcement Responsible Person:	TBD
Enforcement Responsible Sub-Organization:	SW
SEP Sequence Number:	Not reported
SEP Expenditure Amount:	Not reported
SEP Scheduled Completion Date:	Not reported
SEP Actual Date:	Not reported
SEP Defaulted Date:	Not reported

Map ID
Direction
Distance
Elevation

MAP FINDINGS

Site

Database(s)

EDR ID Number
EPA ID Number

GULF MARINE REPAIR (Continued)

1000821959

SEP Type: Not reported
SEP Type Description: Not reported
Proposed Amount: Not reported
Final Monetary Amount: Not reported
Paid Amount: Not reported
Final Count: Not reported
Final Amount: Not reported

Found Violation: Yes
Agency Which Determined Violation: State
Violation Short Description: Used Oil - Generators
Date Violation was Determined: 1998-04-27 00:00:00.0
Actual Return to Compliance Date: 1998-05-15 00:00:00.0
Return to Compliance Qualifier: Unverifiable
Violation Responsible Agency: State
Scheduled Compliance Date: Not reported
Enforcement Identifier: 115
Date of Enforcement Action: 1998-05-15 00:00:00.0
Enforcement Responsible Agency: State
Enforcement Docket Number: Not reported
Enforcement Attorney: Not reported
Corrective Action Component: No
Appeal Initiated Date: Not reported
Appeal Resolution Date: Not reported
Disposition Status Date: Not reported
Disposition Status: Not reported
Disposition Status Description: Not reported
Consent/Final Order Sequence Number: Not reported
Consent/Final Order Respondent Name: Not reported
Consent/Final Order Lead Agency: Not reported
Enforcement Type: DEP MEETING
Enforcement Responsible Person: JMD
Enforcement Responsible Sub-Organization: SW
SEP Sequence Number: Not reported
SEP Expenditure Amount: Not reported
SEP Scheduled Completion Date: Not reported
SEP Actual Date: Not reported
SEP Defaulted Date: Not reported
SEP Type: Not reported
SEP Type Description: Not reported
Proposed Amount: Not reported
Final Monetary Amount: Not reported
Paid Amount: Not reported
Final Count: Not reported
Final Amount: Not reported

Found Violation: Yes
Agency Which Determined Violation: State
Violation Short Description: Generators - Pre-transport
Date Violation was Determined: 1992-12-01 00:00:00.0
Actual Return to Compliance Date: 1993-01-23 00:00:00.0
Return to Compliance Qualifier: Unverifiable
Violation Responsible Agency: State
Scheduled Compliance Date: Not reported
Enforcement Identifier: 125
Date of Enforcement Action: 1992-12-01 00:00:00.0
Enforcement Responsible Agency: State

Map ID
Direction
Distance
Elevation

MAP FINDINGS

Site

Database(s)

EDR ID Number
EPA ID Number

GULF MARINE REPAIR (Continued)

1000821959

Enforcement Docket Number:	Not reported
Enforcement Attorney:	Not reported
Corrective Action Component:	No
Appeal Initiated Date:	Not reported
Appeal Resolution Date:	Not reported
Disposition Status Date:	Not reported
Disposition Status:	Not reported
Disposition Status Description:	Not reported
Consent/Final Order Sequence Number:	Not reported
Consent/Final Order Respondent Name:	Not reported
Consent/Final Order Lead Agency:	Not reported
Enforcement Type:	DEP WARNING LETTER
Enforcement Responsible Person:	TBD
Enforcement Responsible Sub-Organization:	SW
SEP Sequence Number:	Not reported
SEP Expenditure Amount:	Not reported
SEP Scheduled Completion Date:	Not reported
SEP Actual Date:	Not reported
SEP Defaulted Date:	Not reported
SEP Type:	Not reported
SEP Type Description:	Not reported
Proposed Amount:	Not reported
Final Monetary Amount:	Not reported
Paid Amount:	Not reported
Final Count:	Not reported
Final Amount:	Not reported
Found Violation:	Yes
Agency Which Determined Violation:	State
Violation Short Description:	Generators - Pre-transport
Date Violation was Determined:	1992-12-01 00:00:00.0
Actual Return to Compliance Date:	1993-01-23 00:00:00.0
Return to Compliance Qualifier:	Unverifiable
Violation Responsible Agency:	State
Scheduled Compliance Date:	Not reported
Enforcement Identifier:	312
Date of Enforcement Action:	1993-10-05 00:00:00.0
Enforcement Responsible Agency:	State
Enforcement Docket Number:	Not reported
Enforcement Attorney:	Not reported
Corrective Action Component:	No
Appeal Initiated Date:	Not reported
Appeal Resolution Date:	Not reported
Disposition Status Date:	Not reported
Disposition Status:	Not reported
Disposition Status Description:	Not reported
Consent/Final Order Sequence Number:	Not reported
Consent/Final Order Respondent Name:	Not reported
Consent/Final Order Lead Agency:	Not reported
Enforcement Type:	DEP SHORT FORM CONSENT ORDER
Enforcement Responsible Person:	TBD
Enforcement Responsible Sub-Organization:	SW
SEP Sequence Number:	Not reported
SEP Expenditure Amount:	Not reported
SEP Scheduled Completion Date:	Not reported
SEP Actual Date:	Not reported
SEP Defaulted Date:	Not reported

Map ID
Direction
Distance
Elevation

MAP FINDINGS

Site

Database(s)

EDR ID Number
EPA ID Number

GULF MARINE REPAIR (Continued)

1000821959

SEP Type:	Not reported
SEP Type Description:	Not reported
Proposed Amount:	Not reported
Final Monetary Amount:	17200
Paid Amount:	17200
Final Count:	1
Final Amount:	17200
Found Violation:	Yes
Agency Which Determined Violation:	State
Violation Short Description:	Used Oil - Generators
Date Violation was Determined:	1998-04-27 00:00:00.0
Actual Return to Compliance Date:	1998-05-15 00:00:00.0
Return to Compliance Qualifier:	Unverifiable
Violation Responsible Agency:	State
Scheduled Compliance Date:	Not reported
Enforcement Identifier:	312
Date of Enforcement Action:	1998-06-02 00:00:00.0
Enforcement Responsible Agency:	State
Enforcement Docket Number:	Not reported
Enforcement Attorney:	Not reported
Corrective Action Component:	No
Appeal Initiated Date:	Not reported
Appeal Resolution Date:	Not reported
Disposition Status Date:	Not reported
Disposition Status:	Not reported
Disposition Status Description:	Not reported
Consent/Final Order Sequence Number:	Not reported
Consent/Final Order Respondent Name:	Not reported
Consent/Final Order Lead Agency:	Not reported
Enforcement Type:	DEP SHORT FORM CONSENT ORDER
Enforcement Responsible Person:	JMD
Enforcement Responsible Sub-Organization:	SW
SEP Sequence Number:	Not reported
SEP Expenditure Amount:	Not reported
SEP Scheduled Completion Date:	Not reported
SEP Actual Date:	Not reported
SEP Defaulted Date:	Not reported
SEP Type:	Not reported
SEP Type Description:	Not reported
Proposed Amount:	Not reported
Final Monetary Amount:	700
Paid Amount:	700
Final Count:	1
Final Amount:	700
Found Violation:	Yes
Agency Which Determined Violation:	State
Violation Short Description:	State Statute or Regulation
Date Violation was Determined:	2007-10-26 00:00:00.0
Actual Return to Compliance Date:	2007-10-26 00:00:00.0
Return to Compliance Qualifier:	Unverifiable
Violation Responsible Agency:	State
Scheduled Compliance Date:	Not reported
Enforcement Identifier:	125
Date of Enforcement Action:	2008-03-05 00:00:00.0
Enforcement Responsible Agency:	State

Map ID
Direction
Distance
Elevation

MAP FINDINGS

Site

Database(s)

EDR ID Number
EPA ID Number

GULF MARINE REPAIR (Continued)

1000821959

Enforcement Docket Number:	Not reported
Enforcement Attorney:	Not reported
Corrective Action Component:	No
Appeal Initiated Date:	Not reported
Appeal Resolution Date:	Not reported
Disposition Status Date:	Not reported
Disposition Status:	Not reported
Disposition Status Description:	Not reported
Consent/Final Order Sequence Number:	Not reported
Consent/Final Order Respondent Name:	Not reported
Consent/Final Order Lead Agency:	Not reported
Enforcement Type:	DEP WARNING LETTER
Enforcement Responsible Person:	DPN
Enforcement Responsible Sub-Organization:	SW
SEP Sequence Number:	Not reported
SEP Expenditure Amount:	Not reported
SEP Scheduled Completion Date:	Not reported
SEP Actual Date:	Not reported
SEP Defaulted Date:	Not reported
SEP Type:	Not reported
SEP Type Description:	Not reported
Proposed Amount:	Not reported
Final Monetary Amount:	Not reported
Paid Amount:	Not reported
Final Count:	Not reported
Final Amount:	Not reported
Found Violation:	Yes
Agency Which Determined Violation:	State
Violation Short Description:	Used Oil - Generators
Date Violation was Determined:	1998-04-27 00:00:00.0
Actual Return to Compliance Date:	1998-05-15 00:00:00.0
Return to Compliance Qualifier:	Unverifiable
Violation Responsible Agency:	State
Scheduled Compliance Date:	Not reported
Enforcement Identifier:	115
Date of Enforcement Action:	1998-05-15 00:00:00.0
Enforcement Responsible Agency:	State
Enforcement Docket Number:	Not reported
Enforcement Attorney:	Not reported
Corrective Action Component:	No
Appeal Initiated Date:	Not reported
Appeal Resolution Date:	Not reported
Disposition Status Date:	Not reported
Disposition Status:	Not reported
Disposition Status Description:	Not reported
Consent/Final Order Sequence Number:	Not reported
Consent/Final Order Respondent Name:	Not reported
Consent/Final Order Lead Agency:	Not reported
Enforcement Type:	DEP MEETING
Enforcement Responsible Person:	JMD
Enforcement Responsible Sub-Organization:	SW
SEP Sequence Number:	Not reported
SEP Expenditure Amount:	Not reported
SEP Scheduled Completion Date:	Not reported
SEP Actual Date:	Not reported
SEP Defaulted Date:	Not reported

Map ID
Direction
Distance
Elevation

MAP FINDINGS

Site

Database(s)

EDR ID Number
EPA ID Number

GULF MARINE REPAIR (Continued)

1000821959

SEP Type:	Not reported
SEP Type Description:	Not reported
Proposed Amount:	Not reported
Final Monetary Amount:	Not reported
Paid Amount:	Not reported
Final Count:	Not reported
Final Amount:	Not reported
Found Violation:	Yes
Agency Which Determined Violation:	State
Violation Short Description:	TSD IS-General Facility Standards
Date Violation was Determined:	2016-07-21 00:00:00.0
Actual Return to Compliance Date:	2016-08-30 00:00:00.0
Return to Compliance Qualifier:	Unverifiable
Violation Responsible Agency:	State
Scheduled Compliance Date:	Not reported
Enforcement Identifier:	Not reported
Date of Enforcement Action:	Not reported
Enforcement Responsible Agency:	Not reported
Enforcement Docket Number:	Not reported
Enforcement Attorney:	Not reported
Corrective Action Component:	Not reported
Appeal Initiated Date:	Not reported
Appeal Resolution Date:	Not reported
Disposition Status Date:	Not reported
Disposition Status:	Not reported
Disposition Status Description:	Not reported
Consent/Final Order Sequence Number:	Not reported
Consent/Final Order Respondent Name:	Not reported
Consent/Final Order Lead Agency:	Not reported
Enforcement Type:	Not reported
Enforcement Responsible Person:	Not reported
Enforcement Responsible Sub-Organization:	Not reported
SEP Sequence Number:	Not reported
SEP Expenditure Amount:	Not reported
SEP Scheduled Completion Date:	Not reported
SEP Actual Date:	Not reported
SEP Defaulted Date:	Not reported
SEP Type:	Not reported
SEP Type Description:	Not reported
Proposed Amount:	Not reported
Final Monetary Amount:	Not reported
Paid Amount:	Not reported
Final Count:	Not reported
Final Amount:	Not reported
Found Violation:	Yes
Agency Which Determined Violation:	State
Violation Short Description:	Generators - General
Date Violation was Determined:	2020-12-18 00:00:00.0
Actual Return to Compliance Date:	2020-12-18 00:00:00.0
Return to Compliance Qualifier:	Unverifiable
Violation Responsible Agency:	State
Scheduled Compliance Date:	Not reported
Enforcement Identifier:	Not reported
Date of Enforcement Action:	Not reported
Enforcement Responsible Agency:	Not reported

Map ID
Direction
Distance
Elevation

MAP FINDINGS

Site

Database(s)

EDR ID Number
EPA ID Number

GULF MARINE REPAIR (Continued)

1000821959

Enforcement Docket Number:	Not reported
Enforcement Attorney:	Not reported
Corrective Action Component:	Not reported
Appeal Initiated Date:	Not reported
Appeal Resolution Date:	Not reported
Disposition Status Date:	Not reported
Disposition Status:	Not reported
Disposition Status Description:	Not reported
Consent/Final Order Sequence Number:	Not reported
Consent/Final Order Respondent Name:	Not reported
Consent/Final Order Lead Agency:	Not reported
Enforcement Type:	Not reported
Enforcement Responsible Person:	Not reported
Enforcement Responsible Sub-Organization:	Not reported
SEP Sequence Number:	Not reported
SEP Expenditure Amount:	Not reported
SEP Scheduled Completion Date:	Not reported
SEP Actual Date:	Not reported
SEP Defaulted Date:	Not reported
SEP Type:	Not reported
SEP Type Description:	Not reported
Proposed Amount:	Not reported
Final Monetary Amount:	Not reported
Paid Amount:	Not reported
Final Count:	Not reported
Final Amount:	Not reported
Found Violation:	Yes
Agency Which Determined Violation:	State
Violation Short Description:	TSD IS-Contingency Plan and Emergency Procedures
Date Violation was Determined:	2016-07-21 00:00:00.0
Actual Return to Compliance Date:	2016-08-19 00:00:00.0
Return to Compliance Qualifier:	Unverifiable
Violation Responsible Agency:	State
Scheduled Compliance Date:	Not reported
Enforcement Identifier:	Not reported
Date of Enforcement Action:	Not reported
Enforcement Responsible Agency:	Not reported
Enforcement Docket Number:	Not reported
Enforcement Attorney:	Not reported
Corrective Action Component:	Not reported
Appeal Initiated Date:	Not reported
Appeal Resolution Date:	Not reported
Disposition Status Date:	Not reported
Disposition Status:	Not reported
Disposition Status Description:	Not reported
Consent/Final Order Sequence Number:	Not reported
Consent/Final Order Respondent Name:	Not reported
Consent/Final Order Lead Agency:	Not reported
Enforcement Type:	Not reported
Enforcement Responsible Person:	Not reported
Enforcement Responsible Sub-Organization:	Not reported
SEP Sequence Number:	Not reported
SEP Expenditure Amount:	Not reported
SEP Scheduled Completion Date:	Not reported
SEP Actual Date:	Not reported
SEP Defaulted Date:	Not reported

Map ID
Direction
Distance
Elevation

MAP FINDINGS

Site

Database(s)

EDR ID Number
EPA ID Number

GULF MARINE REPAIR (Continued)

1000821959

SEP Type:	Not reported
SEP Type Description:	Not reported
Proposed Amount:	Not reported
Final Monetary Amount:	Not reported
Paid Amount:	Not reported
Final Count:	Not reported
Final Amount:	Not reported
Found Violation:	Yes
Agency Which Determined Violation:	State
Violation Short Description:	TSD IS-General Facility Standards
Date Violation was Determined:	1992-12-01 00:00:00.0
Actual Return to Compliance Date:	1993-01-23 00:00:00.0
Return to Compliance Qualifier:	Unverifiable
Violation Responsible Agency:	State
Scheduled Compliance Date:	Not reported
Enforcement Identifier:	312
Date of Enforcement Action:	1993-10-05 00:00:00.0
Enforcement Responsible Agency:	State
Enforcement Docket Number:	Not reported
Enforcement Attorney:	Not reported
Corrective Action Component:	No
Appeal Initiated Date:	Not reported
Appeal Resolution Date:	Not reported
Disposition Status Date:	Not reported
Disposition Status:	Not reported
Disposition Status Description:	Not reported
Consent/Final Order Sequence Number:	Not reported
Consent/Final Order Respondent Name:	Not reported
Consent/Final Order Lead Agency:	Not reported
Enforcement Type:	DEP SHORT FORM CONSENT ORDER
Enforcement Responsible Person:	TBD
Enforcement Responsible Sub-Organization:	SW
SEP Sequence Number:	Not reported
SEP Expenditure Amount:	Not reported
SEP Scheduled Completion Date:	Not reported
SEP Actual Date:	Not reported
SEP Defaulted Date:	Not reported
SEP Type:	Not reported
SEP Type Description:	Not reported
Proposed Amount:	Not reported
Final Monetary Amount:	17200
Paid Amount:	17200
Final Count:	1
Final Amount:	17200
Found Violation:	Yes
Agency Which Determined Violation:	State
Violation Short Description:	TSD IS-Container Use and Management
Date Violation was Determined:	2009-02-24 00:00:00.0
Actual Return to Compliance Date:	2009-02-27 00:00:00.0
Return to Compliance Qualifier:	Unverifiable
Violation Responsible Agency:	State
Scheduled Compliance Date:	Not reported
Enforcement Identifier:	Not reported
Date of Enforcement Action:	Not reported
Enforcement Responsible Agency:	Not reported

Map ID
Direction
Distance
Elevation

MAP FINDINGS

Site

Database(s)

EDR ID Number
EPA ID Number

GULF MARINE REPAIR (Continued)

1000821959

Enforcement Docket Number:	Not reported
Enforcement Attorney:	Not reported
Corrective Action Component:	Not reported
Appeal Initiated Date:	Not reported
Appeal Resolution Date:	Not reported
Disposition Status Date:	Not reported
Disposition Status:	Not reported
Disposition Status Description:	Not reported
Consent/Final Order Sequence Number:	Not reported
Consent/Final Order Respondent Name:	Not reported
Consent/Final Order Lead Agency:	Not reported
Enforcement Type:	Not reported
Enforcement Responsible Person:	Not reported
Enforcement Responsible Sub-Organization:	Not reported
SEP Sequence Number:	Not reported
SEP Expenditure Amount:	Not reported
SEP Scheduled Completion Date:	Not reported
SEP Actual Date:	Not reported
SEP Defaulted Date:	Not reported
SEP Type:	Not reported
SEP Type Description:	Not reported
Proposed Amount:	Not reported
Final Monetary Amount:	Not reported
Paid Amount:	Not reported
Final Count:	Not reported
Final Amount:	Not reported
Found Violation:	Yes
Agency Which Determined Violation:	State
Violation Short Description:	TSD IS-General Facility Standards
Date Violation was Determined:	2007-10-26 00:00:00.0
Actual Return to Compliance Date:	2008-01-18 00:00:00.0
Return to Compliance Qualifier:	Unverifiable
Violation Responsible Agency:	State
Scheduled Compliance Date:	Not reported
Enforcement Identifier:	125
Date of Enforcement Action:	2008-03-05 00:00:00.0
Enforcement Responsible Agency:	State
Enforcement Docket Number:	Not reported
Enforcement Attorney:	Not reported
Corrective Action Component:	No
Appeal Initiated Date:	Not reported
Appeal Resolution Date:	Not reported
Disposition Status Date:	Not reported
Disposition Status:	Not reported
Disposition Status Description:	Not reported
Consent/Final Order Sequence Number:	Not reported
Consent/Final Order Respondent Name:	Not reported
Consent/Final Order Lead Agency:	Not reported
Enforcement Type:	DEP WARNING LETTER
Enforcement Responsible Person:	DPN
Enforcement Responsible Sub-Organization:	SW
SEP Sequence Number:	Not reported
SEP Expenditure Amount:	Not reported
SEP Scheduled Completion Date:	Not reported
SEP Actual Date:	Not reported
SEP Defaulted Date:	Not reported

Map ID
Direction
Distance
Elevation

MAP FINDINGS

Site

Database(s)

EDR ID Number
EPA ID Number

GULF MARINE REPAIR (Continued)

1000821959

SEP Type:	Not reported
SEP Type Description:	Not reported
Proposed Amount:	Not reported
Final Monetary Amount:	Not reported
Paid Amount:	Not reported
Final Count:	Not reported
Final Amount:	Not reported
Found Violation:	Yes
Agency Which Determined Violation:	State
Violation Short Description:	Generators - General
Date Violation was Determined:	1998-04-27 00:00:00.0
Actual Return to Compliance Date:	1998-05-15 00:00:00.0
Return to Compliance Qualifier:	Unverifiable
Violation Responsible Agency:	State
Scheduled Compliance Date:	Not reported
Enforcement Identifier:	115
Date of Enforcement Action:	1998-05-15 00:00:00.0
Enforcement Responsible Agency:	State
Enforcement Docket Number:	Not reported
Enforcement Attorney:	Not reported
Corrective Action Component:	No
Appeal Initiated Date:	Not reported
Appeal Resolution Date:	Not reported
Disposition Status Date:	Not reported
Disposition Status:	Not reported
Disposition Status Description:	Not reported
Consent/Final Order Sequence Number:	Not reported
Consent/Final Order Respondent Name:	Not reported
Consent/Final Order Lead Agency:	Not reported
Enforcement Type:	DEP MEETING
Enforcement Responsible Person:	JMD
Enforcement Responsible Sub-Organization:	SW
SEP Sequence Number:	Not reported
SEP Expenditure Amount:	Not reported
SEP Scheduled Completion Date:	Not reported
SEP Actual Date:	Not reported
SEP Defaulted Date:	Not reported
SEP Type:	Not reported
SEP Type Description:	Not reported
Proposed Amount:	Not reported
Final Monetary Amount:	Not reported
Paid Amount:	Not reported
Final Count:	Not reported
Final Amount:	Not reported
Found Violation:	Yes
Agency Which Determined Violation:	State
Violation Short Description:	TSD IS-Preparedness and Prevention
Date Violation was Determined:	2007-10-26 00:00:00.0
Actual Return to Compliance Date:	2007-10-31 00:00:00.0
Return to Compliance Qualifier:	Unverifiable
Violation Responsible Agency:	State
Scheduled Compliance Date:	Not reported
Enforcement Identifier:	125
Date of Enforcement Action:	2008-03-05 00:00:00.0
Enforcement Responsible Agency:	State

Map ID
Direction
Distance
Elevation

MAP FINDINGS

Site

Database(s)

EDR ID Number
EPA ID Number

GULF MARINE REPAIR (Continued)

1000821959

Enforcement Docket Number:	Not reported
Enforcement Attorney:	Not reported
Corrective Action Component:	No
Appeal Initiated Date:	Not reported
Appeal Resolution Date:	Not reported
Disposition Status Date:	Not reported
Disposition Status:	Not reported
Disposition Status Description:	Not reported
Consent/Final Order Sequence Number:	Not reported
Consent/Final Order Respondent Name:	Not reported
Consent/Final Order Lead Agency:	Not reported
Enforcement Type:	DEP WARNING LETTER
Enforcement Responsible Person:	DPN
Enforcement Responsible Sub-Organization:	SW
SEP Sequence Number:	Not reported
SEP Expenditure Amount:	Not reported
SEP Scheduled Completion Date:	Not reported
SEP Actual Date:	Not reported
SEP Defaulted Date:	Not reported
SEP Type:	Not reported
SEP Type Description:	Not reported
Proposed Amount:	Not reported
Final Monetary Amount:	Not reported
Paid Amount:	Not reported
Final Count:	Not reported
Final Amount:	Not reported
Found Violation:	Yes
Agency Which Determined Violation:	State
Violation Short Description:	Generators - General
Date Violation was Determined:	1992-12-01 00:00:00.0
Actual Return to Compliance Date:	1993-03-01 00:00:00.0
Return to Compliance Qualifier:	Unverifiable
Violation Responsible Agency:	State
Scheduled Compliance Date:	Not reported
Enforcement Identifier:	115
Date of Enforcement Action:	1993-01-20 00:00:00.0
Enforcement Responsible Agency:	State
Enforcement Docket Number:	Not reported
Enforcement Attorney:	Not reported
Corrective Action Component:	No
Appeal Initiated Date:	Not reported
Appeal Resolution Date:	Not reported
Disposition Status Date:	Not reported
Disposition Status:	Not reported
Disposition Status Description:	Not reported
Consent/Final Order Sequence Number:	Not reported
Consent/Final Order Respondent Name:	Not reported
Consent/Final Order Lead Agency:	Not reported
Enforcement Type:	DEP MEETING
Enforcement Responsible Person:	TBD
Enforcement Responsible Sub-Organization:	SW
SEP Sequence Number:	Not reported
SEP Expenditure Amount:	Not reported
SEP Scheduled Completion Date:	Not reported
SEP Actual Date:	Not reported
SEP Defaulted Date:	Not reported

Map ID
Direction
Distance
Elevation

MAP FINDINGS

Site

Database(s)

EDR ID Number
EPA ID Number

GULF MARINE REPAIR (Continued)

1000821959

SEP Type:	Not reported
SEP Type Description:	Not reported
Proposed Amount:	Not reported
Final Monetary Amount:	Not reported
Paid Amount:	Not reported
Final Count:	Not reported
Final Amount:	Not reported
Found Violation:	Yes
Agency Which Determined Violation:	State
Violation Short Description:	TSD IS-General Facility Standards
Date Violation was Determined:	2007-10-26 00:00:00.0
Actual Return to Compliance Date:	2008-03-13 00:00:00.0
Return to Compliance Qualifier:	Unverifiable
Violation Responsible Agency:	State
Scheduled Compliance Date:	Not reported
Enforcement Identifier:	125
Date of Enforcement Action:	2008-03-05 00:00:00.0
Enforcement Responsible Agency:	State
Enforcement Docket Number:	Not reported
Enforcement Attorney:	Not reported
Corrective Action Component:	No
Appeal Initiated Date:	Not reported
Appeal Resolution Date:	Not reported
Disposition Status Date:	Not reported
Disposition Status:	Not reported
Disposition Status Description:	Not reported
Consent/Final Order Sequence Number:	Not reported
Consent/Final Order Respondent Name:	Not reported
Consent/Final Order Lead Agency:	Not reported
Enforcement Type:	DEP WARNING LETTER
Enforcement Responsible Person:	DPN
Enforcement Responsible Sub-Organization:	SW
SEP Sequence Number:	Not reported
SEP Expenditure Amount:	Not reported
SEP Scheduled Completion Date:	Not reported
SEP Actual Date:	Not reported
SEP Defaulted Date:	Not reported
SEP Type:	Not reported
SEP Type Description:	Not reported
Proposed Amount:	Not reported
Final Monetary Amount:	Not reported
Paid Amount:	Not reported
Final Count:	Not reported
Final Amount:	Not reported
Found Violation:	Yes
Agency Which Determined Violation:	State
Violation Short Description:	TSD IS-General Facility Standards
Date Violation was Determined:	2007-10-26 00:00:00.0
Actual Return to Compliance Date:	2008-01-18 00:00:00.0
Return to Compliance Qualifier:	Unverifiable
Violation Responsible Agency:	State
Scheduled Compliance Date:	Not reported
Enforcement Identifier:	312
Date of Enforcement Action:	2008-04-03 00:00:00.0
Enforcement Responsible Agency:	State

Map ID
Direction
Distance
Elevation

MAP FINDINGS

Site

Database(s)

EDR ID Number
EPA ID Number

GULF MARINE REPAIR (Continued)

1000821959

Enforcement Docket Number:	Not reported
Enforcement Attorney:	Not reported
Corrective Action Component:	No
Appeal Initiated Date:	Not reported
Appeal Resolution Date:	Not reported
Disposition Status Date:	Not reported
Disposition Status:	Not reported
Disposition Status Description:	Not reported
Consent/Final Order Sequence Number:	Not reported
Consent/Final Order Respondent Name:	Not reported
Consent/Final Order Lead Agency:	Not reported
Enforcement Type:	DEP SHORT FORM CONSENT ORDER
Enforcement Responsible Person:	DPN
Enforcement Responsible Sub-Organization:	SW
SEP Sequence Number:	Not reported
SEP Expenditure Amount:	Not reported
SEP Scheduled Completion Date:	Not reported
SEP Actual Date:	Not reported
SEP Defaulted Date:	Not reported
SEP Type:	Not reported
SEP Type Description:	Not reported
Proposed Amount:	Not reported
Final Monetary Amount:	1445
Paid Amount:	1445
Final Count:	1
Final Amount:	1445
Found Violation:	Yes
Agency Which Determined Violation:	State
Violation Short Description:	TSD IS-General Facility Standards
Date Violation was Determined:	2016-07-21 00:00:00.0
Actual Return to Compliance Date:	2016-08-19 00:00:00.0
Return to Compliance Qualifier:	Unverifiable
Violation Responsible Agency:	State
Scheduled Compliance Date:	Not reported
Enforcement Identifier:	Not reported
Date of Enforcement Action:	Not reported
Enforcement Responsible Agency:	Not reported
Enforcement Docket Number:	Not reported
Enforcement Attorney:	Not reported
Corrective Action Component:	Not reported
Appeal Initiated Date:	Not reported
Appeal Resolution Date:	Not reported
Disposition Status Date:	Not reported
Disposition Status:	Not reported
Disposition Status Description:	Not reported
Consent/Final Order Sequence Number:	Not reported
Consent/Final Order Respondent Name:	Not reported
Consent/Final Order Lead Agency:	Not reported
Enforcement Type:	Not reported
Enforcement Responsible Person:	Not reported
Enforcement Responsible Sub-Organization:	Not reported
SEP Sequence Number:	Not reported
SEP Expenditure Amount:	Not reported
SEP Scheduled Completion Date:	Not reported
SEP Actual Date:	Not reported
SEP Defaulted Date:	Not reported

Map ID
Direction
Distance
Elevation

MAP FINDINGS

Site

Database(s)

EDR ID Number
EPA ID Number

GULF MARINE REPAIR (Continued)

1000821959

SEP Type:	Not reported
SEP Type Description:	Not reported
Proposed Amount:	Not reported
Final Monetary Amount:	Not reported
Paid Amount:	Not reported
Final Count:	Not reported
Final Amount:	Not reported
Found Violation:	Yes
Agency Which Determined Violation:	State
Violation Short Description:	Generators - Pre-transport
Date Violation was Determined:	1992-12-01 00:00:00.0
Actual Return to Compliance Date:	1993-01-23 00:00:00.0
Return to Compliance Qualifier:	Unverifiable
Violation Responsible Agency:	State
Scheduled Compliance Date:	Not reported
Enforcement Identifier:	115
Date of Enforcement Action:	1993-01-20 00:00:00.0
Enforcement Responsible Agency:	State
Enforcement Docket Number:	Not reported
Enforcement Attorney:	Not reported
Corrective Action Component:	No
Appeal Initiated Date:	Not reported
Appeal Resolution Date:	Not reported
Disposition Status Date:	Not reported
Disposition Status:	Not reported
Disposition Status Description:	Not reported
Consent/Final Order Sequence Number:	Not reported
Consent/Final Order Respondent Name:	Not reported
Consent/Final Order Lead Agency:	Not reported
Enforcement Type:	DEP MEETING
Enforcement Responsible Person:	TBD
Enforcement Responsible Sub-Organization:	SW
SEP Sequence Number:	Not reported
SEP Expenditure Amount:	Not reported
SEP Scheduled Completion Date:	Not reported
SEP Actual Date:	Not reported
SEP Defaulted Date:	Not reported
SEP Type:	Not reported
SEP Type Description:	Not reported
Proposed Amount:	Not reported
Final Monetary Amount:	Not reported
Paid Amount:	Not reported
Final Count:	Not reported
Final Amount:	Not reported
Found Violation:	Yes
Agency Which Determined Violation:	State
Violation Short Description:	Generators - Pre-transport
Date Violation was Determined:	1992-12-01 00:00:00.0
Actual Return to Compliance Date:	1993-01-23 00:00:00.0
Return to Compliance Qualifier:	Unverifiable
Violation Responsible Agency:	State
Scheduled Compliance Date:	Not reported
Enforcement Identifier:	125
Date of Enforcement Action:	1992-12-01 00:00:00.0
Enforcement Responsible Agency:	State

Map ID
Direction
Distance
Elevation

MAP FINDINGS

Site

Database(s)

EDR ID Number
EPA ID Number

GULF MARINE REPAIR (Continued)

1000821959

Enforcement Docket Number:	Not reported
Enforcement Attorney:	Not reported
Corrective Action Component:	No
Appeal Initiated Date:	Not reported
Appeal Resolution Date:	Not reported
Disposition Status Date:	Not reported
Disposition Status:	Not reported
Disposition Status Description:	Not reported
Consent/Final Order Sequence Number:	Not reported
Consent/Final Order Respondent Name:	Not reported
Consent/Final Order Lead Agency:	Not reported
Enforcement Type:	DEP WARNING LETTER
Enforcement Responsible Person:	TBD
Enforcement Responsible Sub-Organization:	SW
SEP Sequence Number:	Not reported
SEP Expenditure Amount:	Not reported
SEP Scheduled Completion Date:	Not reported
SEP Actual Date:	Not reported
SEP Defaulted Date:	Not reported
SEP Type:	Not reported
SEP Type Description:	Not reported
Proposed Amount:	Not reported
Final Monetary Amount:	Not reported
Paid Amount:	Not reported
Final Count:	Not reported
Final Amount:	Not reported
Found Violation:	Yes
Agency Which Determined Violation:	State
Violation Short Description:	Generators - Records/Reporting
Date Violation was Determined:	1992-12-01 00:00:00.0
Actual Return to Compliance Date:	1993-01-23 00:00:00.0
Return to Compliance Qualifier:	Unverifiable
Violation Responsible Agency:	State
Scheduled Compliance Date:	Not reported
Enforcement Identifier:	115
Date of Enforcement Action:	1993-01-20 00:00:00.0
Enforcement Responsible Agency:	State
Enforcement Docket Number:	Not reported
Enforcement Attorney:	Not reported
Corrective Action Component:	No
Appeal Initiated Date:	Not reported
Appeal Resolution Date:	Not reported
Disposition Status Date:	Not reported
Disposition Status:	Not reported
Disposition Status Description:	Not reported
Consent/Final Order Sequence Number:	Not reported
Consent/Final Order Respondent Name:	Not reported
Consent/Final Order Lead Agency:	Not reported
Enforcement Type:	DEP MEETING
Enforcement Responsible Person:	TBD
Enforcement Responsible Sub-Organization:	SW
SEP Sequence Number:	Not reported
SEP Expenditure Amount:	Not reported
SEP Scheduled Completion Date:	Not reported
SEP Actual Date:	Not reported
SEP Defaulted Date:	Not reported

Map ID
Direction
Distance
Elevation

MAP FINDINGS

Site

Database(s)

EDR ID Number
EPA ID Number

GULF MARINE REPAIR (Continued)

1000821959

SEP Type:	Not reported
SEP Type Description:	Not reported
Proposed Amount:	Not reported
Final Monetary Amount:	Not reported
Paid Amount:	Not reported
Final Count:	Not reported
Final Amount:	Not reported
Found Violation:	Yes
Agency Which Determined Violation:	State
Violation Short Description:	Generators - Records/Reporting
Date Violation was Determined:	1992-12-01 00:00:00.0
Actual Return to Compliance Date:	1993-01-23 00:00:00.0
Return to Compliance Qualifier:	Unverifiable
Violation Responsible Agency:	State
Scheduled Compliance Date:	Not reported
Enforcement Identifier:	312
Date of Enforcement Action:	1993-10-05 00:00:00.0
Enforcement Responsible Agency:	State
Enforcement Docket Number:	Not reported
Enforcement Attorney:	Not reported
Corrective Action Component:	No
Appeal Initiated Date:	Not reported
Appeal Resolution Date:	Not reported
Disposition Status Date:	Not reported
Disposition Status:	Not reported
Disposition Status Description:	Not reported
Consent/Final Order Sequence Number:	Not reported
Consent/Final Order Respondent Name:	Not reported
Consent/Final Order Lead Agency:	Not reported
Enforcement Type:	DEP SHORT FORM CONSENT ORDER
Enforcement Responsible Person:	TBD
Enforcement Responsible Sub-Organization:	SW
SEP Sequence Number:	Not reported
SEP Expenditure Amount:	Not reported
SEP Scheduled Completion Date:	Not reported
SEP Actual Date:	Not reported
SEP Defaulted Date:	Not reported
SEP Type:	Not reported
SEP Type Description:	Not reported
Proposed Amount:	Not reported
Final Monetary Amount:	17200
Paid Amount:	17200
Final Count:	1
Final Amount:	17200
Found Violation:	Yes
Agency Which Determined Violation:	State
Violation Short Description:	LDR - General
Date Violation was Determined:	1998-04-27 00:00:00.0
Actual Return to Compliance Date:	1998-05-15 00:00:00.0
Return to Compliance Qualifier:	Unverifiable
Violation Responsible Agency:	State
Scheduled Compliance Date:	Not reported
Enforcement Identifier:	115
Date of Enforcement Action:	1998-05-15 00:00:00.0
Enforcement Responsible Agency:	State

Map ID
Direction
Distance
Elevation

MAP FINDINGS

Site

Database(s)

EDR ID Number
EPA ID Number

GULF MARINE REPAIR (Continued)

1000821959

Enforcement Docket Number:	Not reported
Enforcement Attorney:	Not reported
Corrective Action Component:	No
Appeal Initiated Date:	Not reported
Appeal Resolution Date:	Not reported
Disposition Status Date:	Not reported
Disposition Status:	Not reported
Disposition Status Description:	Not reported
Consent/Final Order Sequence Number:	Not reported
Consent/Final Order Respondent Name:	Not reported
Consent/Final Order Lead Agency:	Not reported
Enforcement Type:	DEP MEETING
Enforcement Responsible Person:	JMD
Enforcement Responsible Sub-Organization:	SW
SEP Sequence Number:	Not reported
SEP Expenditure Amount:	Not reported
SEP Scheduled Completion Date:	Not reported
SEP Actual Date:	Not reported
SEP Defaulted Date:	Not reported
SEP Type:	Not reported
SEP Type Description:	Not reported
Proposed Amount:	Not reported
Final Monetary Amount:	Not reported
Paid Amount:	Not reported
Final Count:	Not reported
Final Amount:	Not reported
Found Violation:	Yes
Agency Which Determined Violation:	State
Violation Short Description:	State Statute or Regulation
Date Violation was Determined:	1998-04-27 00:00:00.0
Actual Return to Compliance Date:	1998-05-15 00:00:00.0
Return to Compliance Qualifier:	Unverifiable
Violation Responsible Agency:	State
Scheduled Compliance Date:	Not reported
Enforcement Identifier:	115
Date of Enforcement Action:	1998-05-15 00:00:00.0
Enforcement Responsible Agency:	State
Enforcement Docket Number:	Not reported
Enforcement Attorney:	Not reported
Corrective Action Component:	No
Appeal Initiated Date:	Not reported
Appeal Resolution Date:	Not reported
Disposition Status Date:	Not reported
Disposition Status:	Not reported
Disposition Status Description:	Not reported
Consent/Final Order Sequence Number:	Not reported
Consent/Final Order Respondent Name:	Not reported
Consent/Final Order Lead Agency:	Not reported
Enforcement Type:	DEP MEETING
Enforcement Responsible Person:	JMD
Enforcement Responsible Sub-Organization:	SW
SEP Sequence Number:	Not reported
SEP Expenditure Amount:	Not reported
SEP Scheduled Completion Date:	Not reported
SEP Actual Date:	Not reported
SEP Defaulted Date:	Not reported

Map ID
Direction
Distance
Elevation

MAP FINDINGS

Site

Database(s)

EDR ID Number
EPA ID Number

GULF MARINE REPAIR (Continued)

1000821959

SEP Type:	Not reported
SEP Type Description:	Not reported
Proposed Amount:	Not reported
Final Monetary Amount:	Not reported
Paid Amount:	Not reported
Final Count:	Not reported
Final Amount:	Not reported
Found Violation:	Yes
Agency Which Determined Violation:	State
Violation Short Description:	Generators - Pre-transport
Date Violation was Determined:	1992-12-01 00:00:00.0
Actual Return to Compliance Date:	1993-01-23 00:00:00.0
Return to Compliance Qualifier:	Unverifiable
Violation Responsible Agency:	State
Scheduled Compliance Date:	Not reported
Enforcement Identifier:	312
Date of Enforcement Action:	1993-10-05 00:00:00.0
Enforcement Responsible Agency:	State
Enforcement Docket Number:	Not reported
Enforcement Attorney:	Not reported
Corrective Action Component:	No
Appeal Initiated Date:	Not reported
Appeal Resolution Date:	Not reported
Disposition Status Date:	Not reported
Disposition Status:	Not reported
Disposition Status Description:	Not reported
Consent/Final Order Sequence Number:	Not reported
Consent/Final Order Respondent Name:	Not reported
Consent/Final Order Lead Agency:	Not reported
Enforcement Type:	DEP SHORT FORM CONSENT ORDER
Enforcement Responsible Person:	TBD
Enforcement Responsible Sub-Organization:	SW
SEP Sequence Number:	Not reported
SEP Expenditure Amount:	Not reported
SEP Scheduled Completion Date:	Not reported
SEP Actual Date:	Not reported
SEP Defaulted Date:	Not reported
SEP Type:	Not reported
SEP Type Description:	Not reported
Proposed Amount:	Not reported
Final Monetary Amount:	17200
Paid Amount:	17200
Final Count:	1
Final Amount:	17200
Found Violation:	Yes
Agency Which Determined Violation:	State
Violation Short Description:	TSD IS-General Facility Standards
Date Violation was Determined:	2007-10-26 00:00:00.0
Actual Return to Compliance Date:	2008-03-13 00:00:00.0
Return to Compliance Qualifier:	Unverifiable
Violation Responsible Agency:	State
Scheduled Compliance Date:	Not reported
Enforcement Identifier:	125
Date of Enforcement Action:	2008-03-05 00:00:00.0
Enforcement Responsible Agency:	State

Map ID
Direction
Distance
Elevation

MAP FINDINGS

Site

Database(s)

EDR ID Number
EPA ID Number

GULF MARINE REPAIR (Continued)

1000821959

Enforcement Docket Number:	Not reported
Enforcement Attorney:	Not reported
Corrective Action Component:	No
Appeal Initiated Date:	Not reported
Appeal Resolution Date:	Not reported
Disposition Status Date:	Not reported
Disposition Status:	Not reported
Disposition Status Description:	Not reported
Consent/Final Order Sequence Number:	Not reported
Consent/Final Order Respondent Name:	Not reported
Consent/Final Order Lead Agency:	Not reported
Enforcement Type:	DEP WARNING LETTER
Enforcement Responsible Person:	DPN
Enforcement Responsible Sub-Organization:	SW
SEP Sequence Number:	Not reported
SEP Expenditure Amount:	Not reported
SEP Scheduled Completion Date:	Not reported
SEP Actual Date:	Not reported
SEP Defaulted Date:	Not reported
SEP Type:	Not reported
SEP Type Description:	Not reported
Proposed Amount:	Not reported
Final Monetary Amount:	Not reported
Paid Amount:	Not reported
Final Count:	Not reported
Final Amount:	Not reported
Found Violation:	Yes
Agency Which Determined Violation:	State
Violation Short Description:	LDR - General
Date Violation was Determined:	1998-04-27 00:00:00.0
Actual Return to Compliance Date:	1998-05-15 00:00:00.0
Return to Compliance Qualifier:	Unverifiable
Violation Responsible Agency:	State
Scheduled Compliance Date:	Not reported
Enforcement Identifier:	312
Date of Enforcement Action:	1998-06-02 00:00:00.0
Enforcement Responsible Agency:	State
Enforcement Docket Number:	Not reported
Enforcement Attorney:	Not reported
Corrective Action Component:	No
Appeal Initiated Date:	Not reported
Appeal Resolution Date:	Not reported
Disposition Status Date:	Not reported
Disposition Status:	Not reported
Disposition Status Description:	Not reported
Consent/Final Order Sequence Number:	Not reported
Consent/Final Order Respondent Name:	Not reported
Consent/Final Order Lead Agency:	Not reported
Enforcement Type:	DEP SHORT FORM CONSENT ORDER
Enforcement Responsible Person:	JMD
Enforcement Responsible Sub-Organization:	SW
SEP Sequence Number:	Not reported
SEP Expenditure Amount:	Not reported
SEP Scheduled Completion Date:	Not reported
SEP Actual Date:	Not reported
SEP Defaulted Date:	Not reported

Map ID
Direction
Distance
Elevation

MAP FINDINGS

Site

Database(s)

EDR ID Number
EPA ID Number

GULF MARINE REPAIR (Continued)

1000821959

SEP Type:	Not reported
SEP Type Description:	Not reported
Proposed Amount:	Not reported
Final Monetary Amount:	700
Paid Amount:	700
Final Count:	1
Final Amount:	700
Found Violation:	Yes
Agency Which Determined Violation:	State
Violation Short Description:	State Statute or Regulation
Date Violation was Determined:	2007-10-26 00:00:00.0
Actual Return to Compliance Date:	2007-10-26 00:00:00.0
Return to Compliance Qualifier:	Unverifiable
Violation Responsible Agency:	State
Scheduled Compliance Date:	Not reported
Enforcement Identifier:	312
Date of Enforcement Action:	2008-04-03 00:00:00.0
Enforcement Responsible Agency:	State
Enforcement Docket Number:	Not reported
Enforcement Attorney:	Not reported
Corrective Action Component:	No
Appeal Initiated Date:	Not reported
Appeal Resolution Date:	Not reported
Disposition Status Date:	Not reported
Disposition Status:	Not reported
Disposition Status Description:	Not reported
Consent/Final Order Sequence Number:	Not reported
Consent/Final Order Respondent Name:	Not reported
Consent/Final Order Lead Agency:	Not reported
Enforcement Type:	DEP SHORT FORM CONSENT ORDER
Enforcement Responsible Person:	DPN
Enforcement Responsible Sub-Organization:	SW
SEP Sequence Number:	Not reported
SEP Expenditure Amount:	Not reported
SEP Scheduled Completion Date:	Not reported
SEP Actual Date:	Not reported
SEP Defaulted Date:	Not reported
SEP Type:	Not reported
SEP Type Description:	Not reported
Proposed Amount:	Not reported
Final Monetary Amount:	1445
Paid Amount:	1445
Final Count:	1
Final Amount:	1445
Found Violation:	Yes
Agency Which Determined Violation:	State
Violation Short Description:	Generators - Manifest
Date Violation was Determined:	1998-04-27 00:00:00.0
Actual Return to Compliance Date:	1998-05-15 00:00:00.0
Return to Compliance Qualifier:	Unverifiable
Violation Responsible Agency:	State
Scheduled Compliance Date:	Not reported
Enforcement Identifier:	312
Date of Enforcement Action:	1998-06-02 00:00:00.0
Enforcement Responsible Agency:	State

Map ID
Direction
Distance
Elevation

MAP FINDINGS

Site

Database(s)

EDR ID Number
EPA ID Number

GULF MARINE REPAIR (Continued)

1000821959

Enforcement Docket Number:	Not reported
Enforcement Attorney:	Not reported
Corrective Action Component:	No
Appeal Initiated Date:	Not reported
Appeal Resolution Date:	Not reported
Disposition Status Date:	Not reported
Disposition Status:	Not reported
Disposition Status Description:	Not reported
Consent/Final Order Sequence Number:	Not reported
Consent/Final Order Respondent Name:	Not reported
Consent/Final Order Lead Agency:	Not reported
Enforcement Type:	DEP SHORT FORM CONSENT ORDER
Enforcement Responsible Person:	JMD
Enforcement Responsible Sub-Organization:	SW
SEP Sequence Number:	Not reported
SEP Expenditure Amount:	Not reported
SEP Scheduled Completion Date:	Not reported
SEP Actual Date:	Not reported
SEP Defaulted Date:	Not reported
SEP Type:	Not reported
SEP Type Description:	Not reported
Proposed Amount:	Not reported
Final Monetary Amount:	700
Paid Amount:	700
Final Count:	1
Final Amount:	700
Found Violation:	Yes
Agency Which Determined Violation:	State
Violation Short Description:	State Statute or Regulation
Date Violation was Determined:	1998-04-27 00:00:00.0
Actual Return to Compliance Date:	1998-05-15 00:00:00.0
Return to Compliance Qualifier:	Unverifiable
Violation Responsible Agency:	State
Scheduled Compliance Date:	Not reported
Enforcement Identifier:	115
Date of Enforcement Action:	1998-05-15 00:00:00.0
Enforcement Responsible Agency:	State
Enforcement Docket Number:	Not reported
Enforcement Attorney:	Not reported
Corrective Action Component:	No
Appeal Initiated Date:	Not reported
Appeal Resolution Date:	Not reported
Disposition Status Date:	Not reported
Disposition Status:	Not reported
Disposition Status Description:	Not reported
Consent/Final Order Sequence Number:	Not reported
Consent/Final Order Respondent Name:	Not reported
Consent/Final Order Lead Agency:	Not reported
Enforcement Type:	DEP MEETING
Enforcement Responsible Person:	JMD
Enforcement Responsible Sub-Organization:	SW
SEP Sequence Number:	Not reported
SEP Expenditure Amount:	Not reported
SEP Scheduled Completion Date:	Not reported
SEP Actual Date:	Not reported
SEP Defaulted Date:	Not reported

Map ID
Direction
Distance
Elevation

MAP FINDINGS

Site

Database(s)

EDR ID Number
EPA ID Number

GULF MARINE REPAIR (Continued)

1000821959

SEP Type:	Not reported
SEP Type Description:	Not reported
Proposed Amount:	Not reported
Final Monetary Amount:	Not reported
Paid Amount:	Not reported
Final Count:	Not reported
Final Amount:	Not reported
Found Violation:	Yes
Agency Which Determined Violation:	State
Violation Short Description:	State Statute or Regulation
Date Violation was Determined:	1998-04-27 00:00:00.0
Actual Return to Compliance Date:	1998-05-15 00:00:00.0
Return to Compliance Qualifier:	Unverifiable
Violation Responsible Agency:	State
Scheduled Compliance Date:	Not reported
Enforcement Identifier:	125
Date of Enforcement Action:	1998-04-27 00:00:00.0
Enforcement Responsible Agency:	State
Enforcement Docket Number:	Not reported
Enforcement Attorney:	Not reported
Corrective Action Component:	No
Appeal Initiated Date:	Not reported
Appeal Resolution Date:	Not reported
Disposition Status Date:	Not reported
Disposition Status:	Not reported
Disposition Status Description:	Not reported
Consent/Final Order Sequence Number:	Not reported
Consent/Final Order Respondent Name:	Not reported
Consent/Final Order Lead Agency:	Not reported
Enforcement Type:	DEP WARNING LETTER
Enforcement Responsible Person:	JMD
Enforcement Responsible Sub-Organization:	SW
SEP Sequence Number:	Not reported
SEP Expenditure Amount:	Not reported
SEP Scheduled Completion Date:	Not reported
SEP Actual Date:	Not reported
SEP Defaulted Date:	Not reported
SEP Type:	Not reported
SEP Type Description:	Not reported
Proposed Amount:	Not reported
Final Monetary Amount:	Not reported
Paid Amount:	Not reported
Final Count:	Not reported
Final Amount:	Not reported
Found Violation:	Yes
Agency Which Determined Violation:	State
Violation Short Description:	Used Oil - Generators
Date Violation was Determined:	1998-04-27 00:00:00.0
Actual Return to Compliance Date:	1998-05-15 00:00:00.0
Return to Compliance Qualifier:	Unverifiable
Violation Responsible Agency:	State
Scheduled Compliance Date:	Not reported
Enforcement Identifier:	312
Date of Enforcement Action:	1998-06-02 00:00:00.0
Enforcement Responsible Agency:	State

Map ID
Direction
Distance
Elevation

MAP FINDINGS

Site

Database(s)

EDR ID Number
EPA ID Number

GULF MARINE REPAIR (Continued)

1000821959

Enforcement Docket Number:	Not reported
Enforcement Attorney:	Not reported
Corrective Action Component:	No
Appeal Initiated Date:	Not reported
Appeal Resolution Date:	Not reported
Disposition Status Date:	Not reported
Disposition Status:	Not reported
Disposition Status Description:	Not reported
Consent/Final Order Sequence Number:	Not reported
Consent/Final Order Respondent Name:	Not reported
Consent/Final Order Lead Agency:	Not reported
Enforcement Type:	DEP SHORT FORM CONSENT ORDER
Enforcement Responsible Person:	JMD
Enforcement Responsible Sub-Organization:	SW
SEP Sequence Number:	Not reported
SEP Expenditure Amount:	Not reported
SEP Scheduled Completion Date:	Not reported
SEP Actual Date:	Not reported
SEP Defaulted Date:	Not reported
SEP Type:	Not reported
SEP Type Description:	Not reported
Proposed Amount:	Not reported
Final Monetary Amount:	700
Paid Amount:	700
Final Count:	1
Final Amount:	700
Found Violation:	Yes
Agency Which Determined Violation:	State
Violation Short Description:	TSD IS-Contingency Plan and Emergency Procedures
Date Violation was Determined:	2007-10-26 00:00:00.0
Actual Return to Compliance Date:	2008-01-08 00:00:00.0
Return to Compliance Qualifier:	Unverifiable
Violation Responsible Agency:	State
Scheduled Compliance Date:	Not reported
Enforcement Identifier:	312
Date of Enforcement Action:	2008-04-03 00:00:00.0
Enforcement Responsible Agency:	State
Enforcement Docket Number:	Not reported
Enforcement Attorney:	Not reported
Corrective Action Component:	No
Appeal Initiated Date:	Not reported
Appeal Resolution Date:	Not reported
Disposition Status Date:	Not reported
Disposition Status:	Not reported
Disposition Status Description:	Not reported
Consent/Final Order Sequence Number:	Not reported
Consent/Final Order Respondent Name:	Not reported
Consent/Final Order Lead Agency:	Not reported
Enforcement Type:	DEP SHORT FORM CONSENT ORDER
Enforcement Responsible Person:	DPN
Enforcement Responsible Sub-Organization:	SW
SEP Sequence Number:	Not reported
SEP Expenditure Amount:	Not reported
SEP Scheduled Completion Date:	Not reported
SEP Actual Date:	Not reported
SEP Defaulted Date:	Not reported

Map ID
Direction
Distance
Elevation

MAP FINDINGS

Site

Database(s)

EDR ID Number
EPA ID Number

GULF MARINE REPAIR (Continued)

1000821959

SEP Type:	Not reported
SEP Type Description:	Not reported
Proposed Amount:	Not reported
Final Monetary Amount:	1445
Paid Amount:	1445
Final Count:	1
Final Amount:	1445
Found Violation:	Yes
Agency Which Determined Violation:	State
Violation Short Description:	Generators - Records/Reporting
Date Violation was Determined:	1992-12-01 00:00:00.0
Actual Return to Compliance Date:	1993-01-23 00:00:00.0
Return to Compliance Qualifier:	Unverifiable
Violation Responsible Agency:	State
Scheduled Compliance Date:	Not reported
Enforcement Identifier:	125
Date of Enforcement Action:	1992-12-01 00:00:00.0
Enforcement Responsible Agency:	State
Enforcement Docket Number:	Not reported
Enforcement Attorney:	Not reported
Corrective Action Component:	No
Appeal Initiated Date:	Not reported
Appeal Resolution Date:	Not reported
Disposition Status Date:	Not reported
Disposition Status:	Not reported
Disposition Status Description:	Not reported
Consent/Final Order Sequence Number:	Not reported
Consent/Final Order Respondent Name:	Not reported
Consent/Final Order Lead Agency:	Not reported
Enforcement Type:	DEP WARNING LETTER
Enforcement Responsible Person:	TBD
Enforcement Responsible Sub-Organization:	SW
SEP Sequence Number:	Not reported
SEP Expenditure Amount:	Not reported
SEP Scheduled Completion Date:	Not reported
SEP Actual Date:	Not reported
SEP Defaulted Date:	Not reported
SEP Type:	Not reported
SEP Type Description:	Not reported
Proposed Amount:	Not reported
Final Monetary Amount:	Not reported
Paid Amount:	Not reported
Final Count:	Not reported
Final Amount:	Not reported
Found Violation:	Yes
Agency Which Determined Violation:	State
Violation Short Description:	TSD IS-General Facility Standards
Date Violation was Determined:	1992-12-01 00:00:00.0
Actual Return to Compliance Date:	1993-01-23 00:00:00.0
Return to Compliance Qualifier:	Unverifiable
Violation Responsible Agency:	State
Scheduled Compliance Date:	Not reported
Enforcement Identifier:	125
Date of Enforcement Action:	1992-12-01 00:00:00.0
Enforcement Responsible Agency:	State

Map ID
Direction
Distance
Elevation

MAP FINDINGS

Site

Database(s)

EDR ID Number
EPA ID Number

GULF MARINE REPAIR (Continued)

1000821959

Enforcement Docket Number:	Not reported
Enforcement Attorney:	Not reported
Corrective Action Component:	No
Appeal Initiated Date:	Not reported
Appeal Resolution Date:	Not reported
Disposition Status Date:	Not reported
Disposition Status:	Not reported
Disposition Status Description:	Not reported
Consent/Final Order Sequence Number:	Not reported
Consent/Final Order Respondent Name:	Not reported
Consent/Final Order Lead Agency:	Not reported
Enforcement Type:	DEP WARNING LETTER
Enforcement Responsible Person:	TBD
Enforcement Responsible Sub-Organization:	SW
SEP Sequence Number:	Not reported
SEP Expenditure Amount:	Not reported
SEP Scheduled Completion Date:	Not reported
SEP Actual Date:	Not reported
SEP Defaulted Date:	Not reported
SEP Type:	Not reported
SEP Type Description:	Not reported
Proposed Amount:	Not reported
Final Monetary Amount:	Not reported
Paid Amount:	Not reported
Final Count:	Not reported
Final Amount:	Not reported
Found Violation:	Yes
Agency Which Determined Violation:	State
Violation Short Description:	TSD IS-General Facility Standards
Date Violation was Determined:	2007-10-26 00:00:00.0
Actual Return to Compliance Date:	2008-03-13 00:00:00.0
Return to Compliance Qualifier:	Unverifiable
Violation Responsible Agency:	State
Scheduled Compliance Date:	Not reported
Enforcement Identifier:	312
Date of Enforcement Action:	2008-04-03 00:00:00.0
Enforcement Responsible Agency:	State
Enforcement Docket Number:	Not reported
Enforcement Attorney:	Not reported
Corrective Action Component:	No
Appeal Initiated Date:	Not reported
Appeal Resolution Date:	Not reported
Disposition Status Date:	Not reported
Disposition Status:	Not reported
Disposition Status Description:	Not reported
Consent/Final Order Sequence Number:	Not reported
Consent/Final Order Respondent Name:	Not reported
Consent/Final Order Lead Agency:	Not reported
Enforcement Type:	DEP SHORT FORM CONSENT ORDER
Enforcement Responsible Person:	DPN
Enforcement Responsible Sub-Organization:	SW
SEP Sequence Number:	Not reported
SEP Expenditure Amount:	Not reported
SEP Scheduled Completion Date:	Not reported
SEP Actual Date:	Not reported
SEP Defaulted Date:	Not reported

Map ID
Direction
Distance
Elevation

MAP FINDINGS

Site

Database(s)

EDR ID Number
EPA ID Number

GULF MARINE REPAIR (Continued)

1000821959

SEP Type:	Not reported
SEP Type Description:	Not reported
Proposed Amount:	Not reported
Final Monetary Amount:	1445
Paid Amount:	1445
Final Count:	1
Final Amount:	1445
Found Violation:	Yes
Agency Which Determined Violation:	State
Violation Short Description:	State Statute or Regulation
Date Violation was Determined:	1998-04-27 00:00:00.0
Actual Return to Compliance Date:	1998-05-15 00:00:00.0
Return to Compliance Qualifier:	Unverifiable
Violation Responsible Agency:	State
Scheduled Compliance Date:	Not reported
Enforcement Identifier:	125
Date of Enforcement Action:	1998-04-27 00:00:00.0
Enforcement Responsible Agency:	State
Enforcement Docket Number:	Not reported
Enforcement Attorney:	Not reported
Corrective Action Component:	No
Appeal Initiated Date:	Not reported
Appeal Resolution Date:	Not reported
Disposition Status Date:	Not reported
Disposition Status:	Not reported
Disposition Status Description:	Not reported
Consent/Final Order Sequence Number:	Not reported
Consent/Final Order Respondent Name:	Not reported
Consent/Final Order Lead Agency:	Not reported
Enforcement Type:	DEP WARNING LETTER
Enforcement Responsible Person:	JMD
Enforcement Responsible Sub-Organization:	SW
SEP Sequence Number:	Not reported
SEP Expenditure Amount:	Not reported
SEP Scheduled Completion Date:	Not reported
SEP Actual Date:	Not reported
SEP Defaulted Date:	Not reported
SEP Type:	Not reported
SEP Type Description:	Not reported
Proposed Amount:	Not reported
Final Monetary Amount:	Not reported
Paid Amount:	Not reported
Final Count:	Not reported
Final Amount:	Not reported
Found Violation:	Yes
Agency Which Determined Violation:	State
Violation Short Description:	TSD IS-General Facility Standards
Date Violation was Determined:	2007-10-26 00:00:00.0
Actual Return to Compliance Date:	2008-03-13 00:00:00.0
Return to Compliance Qualifier:	Unverifiable
Violation Responsible Agency:	State
Scheduled Compliance Date:	Not reported
Enforcement Identifier:	312
Date of Enforcement Action:	2008-04-03 00:00:00.0
Enforcement Responsible Agency:	State

Map ID
Direction
Distance
Elevation

MAP FINDINGS

Site

Database(s)

EDR ID Number
EPA ID Number

GULF MARINE REPAIR (Continued)

1000821959

Enforcement Docket Number:	Not reported
Enforcement Attorney:	Not reported
Corrective Action Component:	No
Appeal Initiated Date:	Not reported
Appeal Resolution Date:	Not reported
Disposition Status Date:	Not reported
Disposition Status:	Not reported
Disposition Status Description:	Not reported
Consent/Final Order Sequence Number:	Not reported
Consent/Final Order Respondent Name:	Not reported
Consent/Final Order Lead Agency:	Not reported
Enforcement Type:	DEP SHORT FORM CONSENT ORDER
Enforcement Responsible Person:	DPN
Enforcement Responsible Sub-Organization:	SW
SEP Sequence Number:	Not reported
SEP Expenditure Amount:	Not reported
SEP Scheduled Completion Date:	Not reported
SEP Actual Date:	Not reported
SEP Defaulted Date:	Not reported
SEP Type:	Not reported
SEP Type Description:	Not reported
Proposed Amount:	Not reported
Final Monetary Amount:	1445
Paid Amount:	1445
Final Count:	1
Final Amount:	1445
Found Violation:	No
Agency Which Determined Violation:	Not reported
Violation Short Description:	Not reported
Date Violation was Determined:	Not reported
Actual Return to Compliance Date:	Not reported
Return to Compliance Qualifier:	Not reported
Violation Responsible Agency:	Not reported
Scheduled Compliance Date:	Not reported
Enforcement Identifier:	Not reported
Date of Enforcement Action:	Not reported
Enforcement Responsible Agency:	Not reported
Enforcement Docket Number:	Not reported
Enforcement Attorney:	Not reported
Corrective Action Component:	Not reported
Appeal Initiated Date:	Not reported
Appeal Resolution Date:	Not reported
Disposition Status Date:	Not reported
Disposition Status:	Not reported
Disposition Status Description:	Not reported
Consent/Final Order Sequence Number:	Not reported
Consent/Final Order Respondent Name:	Not reported
Consent/Final Order Lead Agency:	Not reported
Enforcement Type:	Not reported
Enforcement Responsible Person:	Not reported
Enforcement Responsible Sub-Organization:	Not reported
SEP Sequence Number:	Not reported
SEP Expenditure Amount:	Not reported
SEP Scheduled Completion Date:	Not reported
SEP Actual Date:	Not reported
SEP Defaulted Date:	Not reported

Map ID
Direction
Distance
Elevation

MAP FINDINGS

Site

Database(s)

EDR ID Number
EPA ID Number

GULF MARINE REPAIR (Continued)

1000821959

SEP Type: Not reported
SEP Type Description: Not reported
Proposed Amount: Not reported
Final Monetary Amount: Not reported
Paid Amount: Not reported
Final Count: Not reported
Final Amount: Not reported

Found Violation: No
Agency Which Determined Violation: Not reported
Violation Short Description: Not reported
Date Violation was Determined: Not reported
Actual Return to Compliance Date: Not reported
Return to Compliance Qualifier: Not reported
Violation Responsible Agency: Not reported
Scheduled Compliance Date: Not reported
Enforcement Identifier: Not reported
Date of Enforcement Action: Not reported
Enforcement Responsible Agency: Not reported
Enforcement Docket Number: Not reported
Enforcement Attorney: Not reported
Corrective Action Component: Not reported
Appeal Initiated Date: Not reported
Appeal Resolution Date: Not reported
Disposition Status Date: Not reported
Disposition Status: Not reported
Disposition Status Description: Not reported
Consent/Final Order Sequence Number: Not reported
Consent/Final Order Respondent Name: Not reported
Consent/Final Order Lead Agency: Not reported
Enforcement Type: Not reported
Enforcement Responsible Person: Not reported
Enforcement Responsible Sub-Organization: Not reported
SEP Sequence Number: Not reported
SEP Expenditure Amount: Not reported
SEP Scheduled Completion Date: Not reported
SEP Actual Date: Not reported
SEP Defaulted Date: Not reported
SEP Type: Not reported
SEP Type Description: Not reported
Proposed Amount: Not reported
Final Monetary Amount: Not reported
Paid Amount: Not reported
Final Count: Not reported
Final Amount: Not reported

Found Violation: Yes
Agency Which Determined Violation: State
Violation Short Description: Generators - Manifest
Date Violation was Determined: 1998-04-27 00:00:00.0
Actual Return to Compliance Date: 1998-05-15 00:00:00.0
Return to Compliance Qualifier: Unverifiable
Violation Responsible Agency: State
Scheduled Compliance Date: Not reported
Enforcement Identifier: 115
Date of Enforcement Action: 1998-05-15 00:00:00.0
Enforcement Responsible Agency: State

Map ID
Direction
Distance
Elevation

MAP FINDINGS

Site

Database(s)

EDR ID Number
EPA ID Number

GULF MARINE REPAIR (Continued)

1000821959

Enforcement Docket Number:	Not reported
Enforcement Attorney:	Not reported
Corrective Action Component:	No
Appeal Initiated Date:	Not reported
Appeal Resolution Date:	Not reported
Disposition Status Date:	Not reported
Disposition Status:	Not reported
Disposition Status Description:	Not reported
Consent/Final Order Sequence Number:	Not reported
Consent/Final Order Respondent Name:	Not reported
Consent/Final Order Lead Agency:	Not reported
Enforcement Type:	DEP MEETING
Enforcement Responsible Person:	JMD
Enforcement Responsible Sub-Organization:	SW
SEP Sequence Number:	Not reported
SEP Expenditure Amount:	Not reported
SEP Scheduled Completion Date:	Not reported
SEP Actual Date:	Not reported
SEP Defaulted Date:	Not reported
SEP Type:	Not reported
SEP Type Description:	Not reported
Proposed Amount:	Not reported
Final Monetary Amount:	Not reported
Paid Amount:	Not reported
Final Count:	Not reported
Final Amount:	Not reported
Found Violation:	Yes
Agency Which Determined Violation:	State
Violation Short Description:	State Statute or Regulation
Date Violation was Determined:	2003-02-03 00:00:00.0
Actual Return to Compliance Date:	2003-02-13 00:00:00.0
Return to Compliance Qualifier:	Unverifiable
Violation Responsible Agency:	State
Scheduled Compliance Date:	Not reported
Enforcement Identifier:	105
Date of Enforcement Action:	2003-02-03 00:00:00.0
Enforcement Responsible Agency:	State
Enforcement Docket Number:	Not reported
Enforcement Attorney:	Not reported
Corrective Action Component:	No
Appeal Initiated Date:	Not reported
Appeal Resolution Date:	Not reported
Disposition Status Date:	Not reported
Disposition Status:	Not reported
Disposition Status Description:	Not reported
Consent/Final Order Sequence Number:	Not reported
Consent/Final Order Respondent Name:	Not reported
Consent/Final Order Lead Agency:	Not reported
Enforcement Type:	Not reported
Enforcement Responsible Person:	JMD
Enforcement Responsible Sub-Organization:	SW
SEP Sequence Number:	Not reported
SEP Expenditure Amount:	Not reported
SEP Scheduled Completion Date:	Not reported
SEP Actual Date:	Not reported
SEP Defaulted Date:	Not reported

Map ID
Direction
Distance
Elevation

MAP FINDINGS

Site

Database(s)

EDR ID Number
EPA ID Number

GULF MARINE REPAIR (Continued)

1000821959

SEP Type:	Not reported
SEP Type Description:	Not reported
Proposed Amount:	Not reported
Final Monetary Amount:	Not reported
Paid Amount:	Not reported
Final Count:	Not reported
Final Amount:	Not reported
Found Violation:	Yes
Agency Which Determined Violation:	State
Violation Short Description:	Generators - General
Date Violation was Determined:	1992-12-01 00:00:00.0
Actual Return to Compliance Date:	1993-03-01 00:00:00.0
Return to Compliance Qualifier:	Unverifiable
Violation Responsible Agency:	State
Scheduled Compliance Date:	Not reported
Enforcement Identifier:	312
Date of Enforcement Action:	1993-10-05 00:00:00.0
Enforcement Responsible Agency:	State
Enforcement Docket Number:	Not reported
Enforcement Attorney:	Not reported
Corrective Action Component:	No
Appeal Initiated Date:	Not reported
Appeal Resolution Date:	Not reported
Disposition Status Date:	Not reported
Disposition Status:	Not reported
Disposition Status Description:	Not reported
Consent/Final Order Sequence Number:	Not reported
Consent/Final Order Respondent Name:	Not reported
Consent/Final Order Lead Agency:	Not reported
Enforcement Type:	DEP SHORT FORM CONSENT ORDER
Enforcement Responsible Person:	TBD
Enforcement Responsible Sub-Organization:	SW
SEP Sequence Number:	Not reported
SEP Expenditure Amount:	Not reported
SEP Scheduled Completion Date:	Not reported
SEP Actual Date:	Not reported
SEP Defaulted Date:	Not reported
SEP Type:	Not reported
SEP Type Description:	Not reported
Proposed Amount:	Not reported
Final Monetary Amount:	17200
Paid Amount:	17200
Final Count:	1
Final Amount:	17200
Found Violation:	Yes
Agency Which Determined Violation:	State
Violation Short Description:	Generators - General
Date Violation was Determined:	1992-12-01 00:00:00.0
Actual Return to Compliance Date:	1993-03-01 00:00:00.0
Return to Compliance Qualifier:	Unverifiable
Violation Responsible Agency:	State
Scheduled Compliance Date:	Not reported
Enforcement Identifier:	125
Date of Enforcement Action:	1992-12-01 00:00:00.0
Enforcement Responsible Agency:	State

Map ID
Direction
Distance
Elevation

MAP FINDINGS

Site

Database(s)

EDR ID Number
EPA ID Number

GULF MARINE REPAIR (Continued)

1000821959

Enforcement Docket Number:	Not reported
Enforcement Attorney:	Not reported
Corrective Action Component:	No
Appeal Initiated Date:	Not reported
Appeal Resolution Date:	Not reported
Disposition Status Date:	Not reported
Disposition Status:	Not reported
Disposition Status Description:	Not reported
Consent/Final Order Sequence Number:	Not reported
Consent/Final Order Respondent Name:	Not reported
Consent/Final Order Lead Agency:	Not reported
Enforcement Type:	DEP WARNING LETTER
Enforcement Responsible Person:	TBD
Enforcement Responsible Sub-Organization:	SW
SEP Sequence Number:	Not reported
SEP Expenditure Amount:	Not reported
SEP Scheduled Completion Date:	Not reported
SEP Actual Date:	Not reported
SEP Defaulted Date:	Not reported
SEP Type:	Not reported
SEP Type Description:	Not reported
Proposed Amount:	Not reported
Final Monetary Amount:	Not reported
Paid Amount:	Not reported
Final Count:	Not reported
Final Amount:	Not reported
Found Violation:	Yes
Agency Which Determined Violation:	State
Violation Short Description:	Generators - General
Date Violation was Determined:	1998-04-27 00:00:00.0
Actual Return to Compliance Date:	1998-05-15 00:00:00.0
Return to Compliance Qualifier:	Unverifiable
Violation Responsible Agency:	State
Scheduled Compliance Date:	Not reported
Enforcement Identifier:	125
Date of Enforcement Action:	1998-04-27 00:00:00.0
Enforcement Responsible Agency:	State
Enforcement Docket Number:	Not reported
Enforcement Attorney:	Not reported
Corrective Action Component:	No
Appeal Initiated Date:	Not reported
Appeal Resolution Date:	Not reported
Disposition Status Date:	Not reported
Disposition Status:	Not reported
Disposition Status Description:	Not reported
Consent/Final Order Sequence Number:	Not reported
Consent/Final Order Respondent Name:	Not reported
Consent/Final Order Lead Agency:	Not reported
Enforcement Type:	DEP WARNING LETTER
Enforcement Responsible Person:	JMD
Enforcement Responsible Sub-Organization:	SW
SEP Sequence Number:	Not reported
SEP Expenditure Amount:	Not reported
SEP Scheduled Completion Date:	Not reported
SEP Actual Date:	Not reported
SEP Defaulted Date:	Not reported

Map ID
Direction
Distance
Elevation

MAP FINDINGS

Site

Database(s)

EDR ID Number
EPA ID Number

GULF MARINE REPAIR (Continued)

1000821959

SEP Type: Not reported
SEP Type Description: Not reported
Proposed Amount: Not reported
Final Monetary Amount: Not reported
Paid Amount: Not reported
Final Count: Not reported
Final Amount: Not reported

Found Violation: Yes
Agency Which Determined Violation: State
Violation Short Description: Used Oil - Generators
Date Violation was Determined: 1998-04-27 00:00:00.0
Actual Return to Compliance Date: 1998-05-15 00:00:00.0
Return to Compliance Qualifier: Unverifiable
Violation Responsible Agency: State
Scheduled Compliance Date: Not reported
Enforcement Identifier: 125
Date of Enforcement Action: 1998-04-27 00:00:00.0
Enforcement Responsible Agency: State
Enforcement Docket Number: Not reported
Enforcement Attorney: Not reported
Corrective Action Component: No
Appeal Initiated Date: Not reported
Appeal Resolution Date: Not reported
Disposition Status Date: Not reported
Disposition Status: Not reported
Disposition Status Description: Not reported
Consent/Final Order Sequence Number: Not reported
Consent/Final Order Respondent Name: Not reported
Consent/Final Order Lead Agency: Not reported
Enforcement Type: DEP WARNING LETTER
Enforcement Responsible Person: JMD
Enforcement Responsible Sub-Organization: SW
SEP Sequence Number: Not reported
SEP Expenditure Amount: Not reported
SEP Scheduled Completion Date: Not reported
SEP Actual Date: Not reported
SEP Defaulted Date: Not reported
SEP Type: Not reported
SEP Type Description: Not reported
Proposed Amount: Not reported
Final Monetary Amount: Not reported
Paid Amount: Not reported
Final Count: Not reported
Final Amount: Not reported

Found Violation: Yes
Agency Which Determined Violation: State
Violation Short Description: State Statute or Regulation
Date Violation was Determined: 2007-10-26 00:00:00.0
Actual Return to Compliance Date: 2007-10-31 00:00:00.0
Return to Compliance Qualifier: Unverifiable
Violation Responsible Agency: State
Scheduled Compliance Date: Not reported
Enforcement Identifier: 312
Date of Enforcement Action: 2008-04-03 00:00:00.0
Enforcement Responsible Agency: State

Map ID
Direction
Distance
Elevation

MAP FINDINGS

Site

Database(s)

EDR ID Number
EPA ID Number

GULF MARINE REPAIR (Continued)

1000821959

Enforcement Docket Number:	Not reported
Enforcement Attorney:	Not reported
Corrective Action Component:	No
Appeal Initiated Date:	Not reported
Appeal Resolution Date:	Not reported
Disposition Status Date:	Not reported
Disposition Status:	Not reported
Disposition Status Description:	Not reported
Consent/Final Order Sequence Number:	Not reported
Consent/Final Order Respondent Name:	Not reported
Consent/Final Order Lead Agency:	Not reported
Enforcement Type:	DEP SHORT FORM CONSENT ORDER
Enforcement Responsible Person:	DPN
Enforcement Responsible Sub-Organization:	SW
SEP Sequence Number:	Not reported
SEP Expenditure Amount:	Not reported
SEP Scheduled Completion Date:	Not reported
SEP Actual Date:	Not reported
SEP Defaulted Date:	Not reported
SEP Type:	Not reported
SEP Type Description:	Not reported
Proposed Amount:	Not reported
Final Monetary Amount:	1445
Paid Amount:	1445
Final Count:	1
Final Amount:	1445
Found Violation:	No
Agency Which Determined Violation:	Not reported
Violation Short Description:	Not reported
Date Violation was Determined:	Not reported
Actual Return to Compliance Date:	Not reported
Return to Compliance Qualifier:	Not reported
Violation Responsible Agency:	Not reported
Scheduled Compliance Date:	Not reported
Enforcement Identifier:	Not reported
Date of Enforcement Action:	Not reported
Enforcement Responsible Agency:	Not reported
Enforcement Docket Number:	Not reported
Enforcement Attorney:	Not reported
Corrective Action Component:	Not reported
Appeal Initiated Date:	Not reported
Appeal Resolution Date:	Not reported
Disposition Status Date:	Not reported
Disposition Status:	Not reported
Disposition Status Description:	Not reported
Consent/Final Order Sequence Number:	Not reported
Consent/Final Order Respondent Name:	Not reported
Consent/Final Order Lead Agency:	Not reported
Enforcement Type:	Not reported
Enforcement Responsible Person:	Not reported
Enforcement Responsible Sub-Organization:	Not reported
SEP Sequence Number:	Not reported
SEP Expenditure Amount:	Not reported
SEP Scheduled Completion Date:	Not reported
SEP Actual Date:	Not reported
SEP Defaulted Date:	Not reported

Map ID
Direction
Distance
Elevation

MAP FINDINGS

Site

Database(s)

EDR ID Number
EPA ID Number

GULF MARINE REPAIR (Continued)

1000821959

SEP Type:	Not reported
SEP Type Description:	Not reported
Proposed Amount:	Not reported
Final Monetary Amount:	Not reported
Paid Amount:	Not reported
Final Count:	Not reported
Final Amount:	Not reported
Found Violation:	Yes
Agency Which Determined Violation:	State
Violation Short Description:	LDR - General
Date Violation was Determined:	1998-04-27 00:00:00.0
Actual Return to Compliance Date:	1998-05-15 00:00:00.0
Return to Compliance Qualifier:	Unverifiable
Violation Responsible Agency:	State
Scheduled Compliance Date:	Not reported
Enforcement Identifier:	125
Date of Enforcement Action:	1998-04-27 00:00:00.0
Enforcement Responsible Agency:	State
Enforcement Docket Number:	Not reported
Enforcement Attorney:	Not reported
Corrective Action Component:	No
Appeal Initiated Date:	Not reported
Appeal Resolution Date:	Not reported
Disposition Status Date:	Not reported
Disposition Status:	Not reported
Disposition Status Description:	Not reported
Consent/Final Order Sequence Number:	Not reported
Consent/Final Order Respondent Name:	Not reported
Consent/Final Order Lead Agency:	Not reported
Enforcement Type:	DEP WARNING LETTER
Enforcement Responsible Person:	JMD
Enforcement Responsible Sub-Organization:	SW
SEP Sequence Number:	Not reported
SEP Expenditure Amount:	Not reported
SEP Scheduled Completion Date:	Not reported
SEP Actual Date:	Not reported
SEP Defaulted Date:	Not reported
SEP Type:	Not reported
SEP Type Description:	Not reported
Proposed Amount:	Not reported
Final Monetary Amount:	Not reported
Paid Amount:	Not reported
Final Count:	Not reported
Final Amount:	Not reported
Found Violation:	Yes
Agency Which Determined Violation:	State
Violation Short Description:	State Statute or Regulation
Date Violation was Determined:	1998-04-27 00:00:00.0
Actual Return to Compliance Date:	1998-05-15 00:00:00.0
Return to Compliance Qualifier:	Unverifiable
Violation Responsible Agency:	State
Scheduled Compliance Date:	Not reported
Enforcement Identifier:	312
Date of Enforcement Action:	1998-06-02 00:00:00.0
Enforcement Responsible Agency:	State

Map ID
Direction
Distance
Elevation

MAP FINDINGS

Site

Database(s)

EDR ID Number
EPA ID Number

GULF MARINE REPAIR (Continued)

1000821959

Enforcement Docket Number:	Not reported
Enforcement Attorney:	Not reported
Corrective Action Component:	No
Appeal Initiated Date:	Not reported
Appeal Resolution Date:	Not reported
Disposition Status Date:	Not reported
Disposition Status:	Not reported
Disposition Status Description:	Not reported
Consent/Final Order Sequence Number:	Not reported
Consent/Final Order Respondent Name:	Not reported
Consent/Final Order Lead Agency:	Not reported
Enforcement Type:	DEP SHORT FORM CONSENT ORDER
Enforcement Responsible Person:	JMD
Enforcement Responsible Sub-Organization:	SW
SEP Sequence Number:	Not reported
SEP Expenditure Amount:	Not reported
SEP Scheduled Completion Date:	Not reported
SEP Actual Date:	Not reported
SEP Defaulted Date:	Not reported
SEP Type:	Not reported
SEP Type Description:	Not reported
Proposed Amount:	Not reported
Final Monetary Amount:	700
Paid Amount:	700
Final Count:	1
Final Amount:	700
Found Violation:	Yes
Agency Which Determined Violation:	State
Violation Short Description:	TSD IS-General Facility Standards
Date Violation was Determined:	2007-10-26 00:00:00.0
Actual Return to Compliance Date:	2008-01-18 00:00:00.0
Return to Compliance Qualifier:	Unverifiable
Violation Responsible Agency:	State
Scheduled Compliance Date:	Not reported
Enforcement Identifier:	125
Date of Enforcement Action:	2008-03-05 00:00:00.0
Enforcement Responsible Agency:	State
Enforcement Docket Number:	Not reported
Enforcement Attorney:	Not reported
Corrective Action Component:	No
Appeal Initiated Date:	Not reported
Appeal Resolution Date:	Not reported
Disposition Status Date:	Not reported
Disposition Status:	Not reported
Disposition Status Description:	Not reported
Consent/Final Order Sequence Number:	Not reported
Consent/Final Order Respondent Name:	Not reported
Consent/Final Order Lead Agency:	Not reported
Enforcement Type:	DEP WARNING LETTER
Enforcement Responsible Person:	DPN
Enforcement Responsible Sub-Organization:	SW
SEP Sequence Number:	Not reported
SEP Expenditure Amount:	Not reported
SEP Scheduled Completion Date:	Not reported
SEP Actual Date:	Not reported
SEP Defaulted Date:	Not reported

Map ID
Direction
Distance
Elevation

MAP FINDINGS

Site

Database(s)

EDR ID Number
EPA ID Number

GULF MARINE REPAIR (Continued)

1000821959

SEP Type:	Not reported
SEP Type Description:	Not reported
Proposed Amount:	Not reported
Final Monetary Amount:	Not reported
Paid Amount:	Not reported
Final Count:	Not reported
Final Amount:	Not reported
Found Violation:	Yes
Agency Which Determined Violation:	State
Violation Short Description:	Generators - Pre-transport
Date Violation was Determined:	1992-12-01 00:00:00.0
Actual Return to Compliance Date:	1993-01-23 00:00:00.0
Return to Compliance Qualifier:	Unverifiable
Violation Responsible Agency:	State
Scheduled Compliance Date:	Not reported
Enforcement Identifier:	312
Date of Enforcement Action:	1993-10-05 00:00:00.0
Enforcement Responsible Agency:	State
Enforcement Docket Number:	Not reported
Enforcement Attorney:	Not reported
Corrective Action Component:	No
Appeal Initiated Date:	Not reported
Appeal Resolution Date:	Not reported
Disposition Status Date:	Not reported
Disposition Status:	Not reported
Disposition Status Description:	Not reported
Consent/Final Order Sequence Number:	Not reported
Consent/Final Order Respondent Name:	Not reported
Consent/Final Order Lead Agency:	Not reported
Enforcement Type:	DEP SHORT FORM CONSENT ORDER
Enforcement Responsible Person:	TBD
Enforcement Responsible Sub-Organization:	SW
SEP Sequence Number:	Not reported
SEP Expenditure Amount:	Not reported
SEP Scheduled Completion Date:	Not reported
SEP Actual Date:	Not reported
SEP Defaulted Date:	Not reported
SEP Type:	Not reported
SEP Type Description:	Not reported
Proposed Amount:	Not reported
Final Monetary Amount:	17200
Paid Amount:	17200
Final Count:	1
Final Amount:	17200
Found Violation:	Yes
Agency Which Determined Violation:	State
Violation Short Description:	Generators - Pre-transport
Date Violation was Determined:	1992-12-01 00:00:00.0
Actual Return to Compliance Date:	1993-01-23 00:00:00.0
Return to Compliance Qualifier:	Unverifiable
Violation Responsible Agency:	State
Scheduled Compliance Date:	Not reported
Enforcement Identifier:	125
Date of Enforcement Action:	1992-12-01 00:00:00.0
Enforcement Responsible Agency:	State

Map ID
Direction
Distance
Elevation

MAP FINDINGS

Site

Database(s)

EDR ID Number
EPA ID Number

GULF MARINE REPAIR (Continued)

1000821959

Enforcement Docket Number:	Not reported
Enforcement Attorney:	Not reported
Corrective Action Component:	No
Appeal Initiated Date:	Not reported
Appeal Resolution Date:	Not reported
Disposition Status Date:	Not reported
Disposition Status:	Not reported
Disposition Status Description:	Not reported
Consent/Final Order Sequence Number:	Not reported
Consent/Final Order Respondent Name:	Not reported
Consent/Final Order Lead Agency:	Not reported
Enforcement Type:	DEP WARNING LETTER
Enforcement Responsible Person:	TBD
Enforcement Responsible Sub-Organization:	SW
SEP Sequence Number:	Not reported
SEP Expenditure Amount:	Not reported
SEP Scheduled Completion Date:	Not reported
SEP Actual Date:	Not reported
SEP Defaulted Date:	Not reported
SEP Type:	Not reported
SEP Type Description:	Not reported
Proposed Amount:	Not reported
Final Monetary Amount:	Not reported
Paid Amount:	Not reported
Final Count:	Not reported
Final Amount:	Not reported
Found Violation:	Yes
Agency Which Determined Violation:	State
Violation Short Description:	Used Oil - Generators
Date Violation was Determined:	1998-04-27 00:00:00.0
Actual Return to Compliance Date:	1998-05-15 00:00:00.0
Return to Compliance Qualifier:	Unverifiable
Violation Responsible Agency:	State
Scheduled Compliance Date:	Not reported
Enforcement Identifier:	125
Date of Enforcement Action:	1998-04-27 00:00:00.0
Enforcement Responsible Agency:	State
Enforcement Docket Number:	Not reported
Enforcement Attorney:	Not reported
Corrective Action Component:	No
Appeal Initiated Date:	Not reported
Appeal Resolution Date:	Not reported
Disposition Status Date:	Not reported
Disposition Status:	Not reported
Disposition Status Description:	Not reported
Consent/Final Order Sequence Number:	Not reported
Consent/Final Order Respondent Name:	Not reported
Consent/Final Order Lead Agency:	Not reported
Enforcement Type:	DEP WARNING LETTER
Enforcement Responsible Person:	JMD
Enforcement Responsible Sub-Organization:	SW
SEP Sequence Number:	Not reported
SEP Expenditure Amount:	Not reported
SEP Scheduled Completion Date:	Not reported
SEP Actual Date:	Not reported
SEP Defaulted Date:	Not reported

Map ID
Direction
Distance
Elevation

MAP FINDINGS

Site

Database(s)

EDR ID Number
EPA ID Number

GULF MARINE REPAIR (Continued)

1000821959

SEP Type:	Not reported
SEP Type Description:	Not reported
Proposed Amount:	Not reported
Final Monetary Amount:	Not reported
Paid Amount:	Not reported
Final Count:	Not reported
Final Amount:	Not reported
Found Violation:	Yes
Agency Which Determined Violation:	State
Violation Short Description:	TSD IS-General Facility Standards
Date Violation was Determined:	1992-12-01 00:00:00.0
Actual Return to Compliance Date:	1993-01-23 00:00:00.0
Return to Compliance Qualifier:	Unverifiable
Violation Responsible Agency:	State
Scheduled Compliance Date:	Not reported
Enforcement Identifier:	115
Date of Enforcement Action:	1993-01-20 00:00:00.0
Enforcement Responsible Agency:	State
Enforcement Docket Number:	Not reported
Enforcement Attorney:	Not reported
Corrective Action Component:	No
Appeal Initiated Date:	Not reported
Appeal Resolution Date:	Not reported
Disposition Status Date:	Not reported
Disposition Status:	Not reported
Disposition Status Description:	Not reported
Consent/Final Order Sequence Number:	Not reported
Consent/Final Order Respondent Name:	Not reported
Consent/Final Order Lead Agency:	Not reported
Enforcement Type:	DEP MEETING
Enforcement Responsible Person:	TBD
Enforcement Responsible Sub-Organization:	SW
SEP Sequence Number:	Not reported
SEP Expenditure Amount:	Not reported
SEP Scheduled Completion Date:	Not reported
SEP Actual Date:	Not reported
SEP Defaulted Date:	Not reported
SEP Type:	Not reported
SEP Type Description:	Not reported
Proposed Amount:	Not reported
Final Monetary Amount:	Not reported
Paid Amount:	Not reported
Final Count:	Not reported
Final Amount:	Not reported
Found Violation:	Yes
Agency Which Determined Violation:	State
Violation Short Description:	State Statute or Regulation
Date Violation was Determined:	2007-10-26 00:00:00.0
Actual Return to Compliance Date:	2007-10-31 00:00:00.0
Return to Compliance Qualifier:	Unverifiable
Violation Responsible Agency:	State
Scheduled Compliance Date:	Not reported
Enforcement Identifier:	125
Date of Enforcement Action:	2008-03-05 00:00:00.0
Enforcement Responsible Agency:	State

Map ID
Direction
Distance
Elevation

MAP FINDINGS

Site

Database(s)

EDR ID Number
EPA ID Number

GULF MARINE REPAIR (Continued)

1000821959

Enforcement Docket Number: Not reported
Enforcement Attorney: Not reported
Corrective Action Component: No
Appeal Initiated Date: Not reported
Appeal Resolution Date: Not reported
Disposition Status Date: Not reported
Disposition Status: Not reported
Disposition Status Description: Not reported
Consent/Final Order Sequence Number: Not reported
Consent/Final Order Respondent Name: Not reported
Consent/Final Order Lead Agency: Not reported
Enforcement Type: DEP WARNING LETTER
Enforcement Responsible Person: DPN
Enforcement Responsible Sub-Organization: SW
SEP Sequence Number: Not reported
SEP Expenditure Amount: Not reported
SEP Scheduled Completion Date: Not reported
SEP Actual Date: Not reported
SEP Defaulted Date: Not reported
SEP Type: Not reported
SEP Type Description: Not reported
Proposed Amount: Not reported
Final Monetary Amount: Not reported
Paid Amount: Not reported
Final Count: Not reported
Final Amount: Not reported

Evaluation Action Summary:

Evaluation Date: 2007-11-14 00:00:00.0
Evaluation Responsible Agency: State
Found Violation: No
Evaluation Type Description: COMPLIANCE SCHEDULE EVALUATION
Evaluation Responsible Person Identifier: DPN
Evaluation Responsible Sub-Organization: SW
Actual Return to Compliance Date: Not reported
Scheduled Compliance Date: Not reported
Date of Request: Not reported
Date Response Received: Not reported
Request Agency: Not reported
Former Citation: Not reported

Evaluation Date: 2007-10-26 00:00:00.0
Evaluation Responsible Agency: State
Found Violation: Yes
Evaluation Type Description: COMPLIANCE EVALUATION INSPECTION ON-SITE
Evaluation Responsible Person Identifier: DPN
Evaluation Responsible Sub-Organization: SW
Actual Return to Compliance Date: 2007-10-31 00:00:00.0
Scheduled Compliance Date: Not reported
Date of Request: Not reported
Date Response Received: Not reported
Request Agency: Not reported
Former Citation: Not reported

Evaluation Date: 2007-10-26 00:00:00.0
Evaluation Responsible Agency: State
Found Violation: Yes

Map ID
Direction
Distance
Elevation

MAP FINDINGS

Site

Database(s)

EDR ID Number
EPA ID Number

GULF MARINE REPAIR (Continued)

1000821959

Evaluation Type Description:	COMPLIANCE EVALUATION INSPECTION ON-SITE
Evaluation Responsible Person Identifier:	DPN
Evaluation Responsible Sub-Organization:	SW
Actual Return to Compliance Date:	2008-01-18 00:00:00.0
Scheduled Compliance Date:	Not reported
Date of Request:	Not reported
Date Response Received:	Not reported
Request Agency:	Not reported
Former Citation:	Not reported

Evaluation Date:	1992-11-10 00:00:00.0
Evaluation Responsible Agency:	State
Found Violation:	Yes
Evaluation Type Description:	COMPLIANCE EVALUATION INSPECTION ON-SITE
Evaluation Responsible Person Identifier:	TBD
Evaluation Responsible Sub-Organization:	SW
Actual Return to Compliance Date:	1993-01-23 00:00:00.0
Scheduled Compliance Date:	Not reported
Date of Request:	Not reported
Date Response Received:	Not reported
Request Agency:	Not reported
Former Citation:	Not reported

Evaluation Date:	2008-02-25 00:00:00.0
Evaluation Responsible Agency:	State
Found Violation:	No
Evaluation Type Description:	COMPLIANCE SCHEDULE EVALUATION
Evaluation Responsible Person Identifier:	DPN
Evaluation Responsible Sub-Organization:	SW
Actual Return to Compliance Date:	Not reported
Scheduled Compliance Date:	Not reported
Date of Request:	Not reported
Date Response Received:	Not reported
Request Agency:	Not reported
Former Citation:	Not reported

Evaluation Date:	1998-02-23 00:00:00.0
Evaluation Responsible Agency:	State
Found Violation:	Yes
Evaluation Type Description:	COMPLIANCE EVALUATION INSPECTION ON-SITE
Evaluation Responsible Person Identifier:	JMD
Evaluation Responsible Sub-Organization:	SW
Actual Return to Compliance Date:	1998-05-15 00:00:00.0
Scheduled Compliance Date:	Not reported
Date of Request:	Not reported
Date Response Received:	Not reported
Request Agency:	Not reported
Former Citation:	Not reported

Evaluation Date:	2003-02-03 00:00:00.0
Evaluation Responsible Agency:	State
Found Violation:	Yes
Evaluation Type Description:	COMPLIANCE EVALUATION INSPECTION ON-SITE
Evaluation Responsible Person Identifier:	JMD
Evaluation Responsible Sub-Organization:	SW
Actual Return to Compliance Date:	2003-02-13 00:00:00.0
Scheduled Compliance Date:	Not reported

Map ID
Direction
Distance
Elevation

MAP FINDINGS

Site

Database(s)

EDR ID Number
EPA ID Number

GULF MARINE REPAIR (Continued)

1000821959

Date of Request:	Not reported
Date Response Received:	Not reported
Request Agency:	Not reported
Former Citation:	Not reported
Evaluation Date:	2007-10-26 00:00:00.0
Evaluation Responsible Agency:	State
Found Violation:	Yes
Evaluation Type Description:	COMPLIANCE EVALUATION INSPECTION ON-SITE
Evaluation Responsible Person Identifier:	DPN
Evaluation Responsible Sub-Organization:	SW
Actual Return to Compliance Date:	2008-01-08 00:00:00.0
Scheduled Compliance Date:	Not reported
Date of Request:	Not reported
Date Response Received:	Not reported
Request Agency:	Not reported
Former Citation:	Not reported
Evaluation Date:	1998-02-23 00:00:00.0
Evaluation Responsible Agency:	State
Found Violation:	Yes
Evaluation Type Description:	COMPLIANCE EVALUATION INSPECTION ON-SITE
Evaluation Responsible Person Identifier:	JMD
Evaluation Responsible Sub-Organization:	SW
Actual Return to Compliance Date:	1998-05-15 00:00:00.0
Scheduled Compliance Date:	Not reported
Date of Request:	Not reported
Date Response Received:	Not reported
Request Agency:	Not reported
Former Citation:	Not reported
Evaluation Date:	1998-02-23 00:00:00.0
Evaluation Responsible Agency:	State
Found Violation:	Yes
Evaluation Type Description:	COMPLIANCE EVALUATION INSPECTION ON-SITE
Evaluation Responsible Person Identifier:	JMD
Evaluation Responsible Sub-Organization:	SW
Actual Return to Compliance Date:	1998-05-15 00:00:00.0
Scheduled Compliance Date:	Not reported
Date of Request:	Not reported
Date Response Received:	Not reported
Request Agency:	Not reported
Former Citation:	Not reported
Evaluation Date:	1992-11-10 00:00:00.0
Evaluation Responsible Agency:	State
Found Violation:	Yes
Evaluation Type Description:	COMPLIANCE EVALUATION INSPECTION ON-SITE
Evaluation Responsible Person Identifier:	TBD
Evaluation Responsible Sub-Organization:	SW
Actual Return to Compliance Date:	1993-01-23 00:00:00.0
Scheduled Compliance Date:	Not reported
Date of Request:	Not reported
Date Response Received:	Not reported
Request Agency:	Not reported
Former Citation:	Not reported

Map ID
Direction
Distance
Elevation

MAP FINDINGS

Site

Database(s)

EDR ID Number
EPA ID Number

GULF MARINE REPAIR (Continued)

1000821959

Evaluation Date: 1998-02-23 00:00:00.0
Evaluation Responsible Agency: State
Found Violation: Yes
Evaluation Type Description: COMPLIANCE EVALUATION INSPECTION ON-SITE
Evaluation Responsible Person Identifier: JMD
Evaluation Responsible Sub-Organization: SW
Actual Return to Compliance Date: 1998-05-15 00:00:00.0
Scheduled Compliance Date: Not reported
Date of Request: Not reported
Date Response Received: Not reported
Request Agency: Not reported
Former Citation: Not reported

Evaluation Date: 1992-11-10 00:00:00.0
Evaluation Responsible Agency: State
Found Violation: Yes
Evaluation Type Description: COMPLIANCE EVALUATION INSPECTION ON-SITE
Evaluation Responsible Person Identifier: TBD
Evaluation Responsible Sub-Organization: SW
Actual Return to Compliance Date: 1993-01-23 00:00:00.0
Scheduled Compliance Date: Not reported
Date of Request: Not reported
Date Response Received: Not reported
Request Agency: Not reported
Former Citation: Not reported

Evaluation Date: 1992-11-10 00:00:00.0
Evaluation Responsible Agency: State
Found Violation: Yes
Evaluation Type Description: COMPLIANCE EVALUATION INSPECTION ON-SITE
Evaluation Responsible Person Identifier: TBD
Evaluation Responsible Sub-Organization: SW
Actual Return to Compliance Date: 1993-01-23 00:00:00.0
Scheduled Compliance Date: Not reported
Date of Request: Not reported
Date Response Received: Not reported
Request Agency: Not reported
Former Citation: Not reported

Evaluation Date: 1998-02-23 00:00:00.0
Evaluation Responsible Agency: State
Found Violation: Yes
Evaluation Type Description: COMPLIANCE EVALUATION INSPECTION ON-SITE
Evaluation Responsible Person Identifier: JMD
Evaluation Responsible Sub-Organization: SW
Actual Return to Compliance Date: 1998-05-15 00:00:00.0
Scheduled Compliance Date: Not reported
Date of Request: Not reported
Date Response Received: Not reported
Request Agency: Not reported
Former Citation: Not reported

Evaluation Date: 2007-10-26 00:00:00.0
Evaluation Responsible Agency: State
Found Violation: Yes
Evaluation Type Description: COMPLIANCE EVALUATION INSPECTION ON-SITE
Evaluation Responsible Person Identifier: DPN

Map ID
Direction
Distance
Elevation

MAP FINDINGS

Site

Database(s)

EDR ID Number
EPA ID Number

GULF MARINE REPAIR (Continued)

1000821959

Evaluation Responsible Sub-Organization: SW
Actual Return to Compliance Date: 2007-10-26 00:00:00.0
Scheduled Compliance Date: Not reported
Date of Request: Not reported
Date Response Received: Not reported
Request Agency: Not reported
Former Citation: Not reported

Evaluation Date: 1998-02-23 00:00:00.0
Evaluation Responsible Agency: State
Found Violation: Yes
Evaluation Type Description: COMPLIANCE EVALUATION INSPECTION ON-SITE
Evaluation Responsible Person Identifier: JMD
Evaluation Responsible Sub-Organization: SW
Actual Return to Compliance Date: 1998-05-15 00:00:00.0
Scheduled Compliance Date: Not reported
Date of Request: Not reported
Date Response Received: Not reported
Request Agency: Not reported
Former Citation: Not reported

Evaluation Date: 2016-07-21 00:00:00.0
Evaluation Responsible Agency: State
Found Violation: Yes
Evaluation Type Description: COMPLIANCE EVALUATION INSPECTION ON-SITE
Evaluation Responsible Person Identifier: E2K
Evaluation Responsible Sub-Organization: SW
Actual Return to Compliance Date: 2016-08-30 00:00:00.0
Scheduled Compliance Date: Not reported
Date of Request: Not reported
Date Response Received: Not reported
Request Agency: Not reported
Former Citation: Not reported

Evaluation Date: 2020-12-18 00:00:00.0
Evaluation Responsible Agency: State
Found Violation: Yes
Evaluation Type Description: COMPLIANCE EVALUATION INSPECTION ON-SITE
Evaluation Responsible Person Identifier: SBS
Evaluation Responsible Sub-Organization: SW
Actual Return to Compliance Date: 2020-12-18 00:00:00.0
Scheduled Compliance Date: Not reported
Date of Request: Not reported
Date Response Received: Not reported
Request Agency: Not reported
Former Citation: Not reported

Evaluation Date: 2016-07-21 00:00:00.0
Evaluation Responsible Agency: State
Found Violation: Yes
Evaluation Type Description: COMPLIANCE EVALUATION INSPECTION ON-SITE
Evaluation Responsible Person Identifier: E2K
Evaluation Responsible Sub-Organization: SW
Actual Return to Compliance Date: 2016-08-19 00:00:00.0
Scheduled Compliance Date: Not reported
Date of Request: Not reported
Date Response Received: Not reported

Map ID
Direction
Distance
Elevation

MAP FINDINGS

Site

Database(s)

EDR ID Number
EPA ID Number

GULF MARINE REPAIR (Continued)

1000821959

Request Agency:	Not reported
Former Citation:	Not reported
Evaluation Date:	1992-11-10 00:00:00.0
Evaluation Responsible Agency:	State
Found Violation:	Yes
Evaluation Type Description:	COMPLIANCE EVALUATION INSPECTION ON-SITE
Evaluation Responsible Person Identifier:	TBD
Evaluation Responsible Sub-Organization:	SW
Actual Return to Compliance Date:	1993-01-23 00:00:00.0
Scheduled Compliance Date:	Not reported
Date of Request:	Not reported
Date Response Received:	Not reported
Request Agency:	Not reported
Former Citation:	Not reported
Evaluation Date:	2009-02-24 00:00:00.0
Evaluation Responsible Agency:	State
Found Violation:	Yes
Evaluation Type Description:	COMPLIANCE EVALUATION INSPECTION ON-SITE
Evaluation Responsible Person Identifier:	DPN
Evaluation Responsible Sub-Organization:	SW
Actual Return to Compliance Date:	2009-02-27 00:00:00.0
Scheduled Compliance Date:	Not reported
Date of Request:	Not reported
Date Response Received:	Not reported
Request Agency:	Not reported
Former Citation:	Not reported
Evaluation Date:	2007-10-26 00:00:00.0
Evaluation Responsible Agency:	State
Found Violation:	Yes
Evaluation Type Description:	COMPLIANCE EVALUATION INSPECTION ON-SITE
Evaluation Responsible Person Identifier:	DPN
Evaluation Responsible Sub-Organization:	SW
Actual Return to Compliance Date:	2008-01-18 00:00:00.0
Scheduled Compliance Date:	Not reported
Date of Request:	Not reported
Date Response Received:	Not reported
Request Agency:	Not reported
Former Citation:	Not reported
Evaluation Date:	1998-02-23 00:00:00.0
Evaluation Responsible Agency:	State
Found Violation:	Yes
Evaluation Type Description:	COMPLIANCE EVALUATION INSPECTION ON-SITE
Evaluation Responsible Person Identifier:	JMD
Evaluation Responsible Sub-Organization:	SW
Actual Return to Compliance Date:	1998-05-15 00:00:00.0
Scheduled Compliance Date:	Not reported
Date of Request:	Not reported
Date Response Received:	Not reported
Request Agency:	Not reported
Former Citation:	Not reported
Evaluation Date:	2007-10-26 00:00:00.0
Evaluation Responsible Agency:	State

Map ID
Direction
Distance
Elevation

MAP FINDINGS

Site

Database(s)

EDR ID Number
EPA ID Number

GULF MARINE REPAIR (Continued)

1000821959

Found Violation: Yes
Evaluation Type Description: COMPLIANCE EVALUATION INSPECTION ON-SITE
Evaluation Responsible Person Identifier: DPN
Evaluation Responsible Sub-Organization: SW
Actual Return to Compliance Date: 2007-10-31 00:00:00.0
Scheduled Compliance Date: Not reported
Date of Request: Not reported
Date Response Received: Not reported
Request Agency: Not reported
Former Citation: Not reported

Evaluation Date: 1992-11-10 00:00:00.0
Evaluation Responsible Agency: State
Found Violation: Yes
Evaluation Type Description: COMPLIANCE EVALUATION INSPECTION ON-SITE
Evaluation Responsible Person Identifier: TBD
Evaluation Responsible Sub-Organization: SW
Actual Return to Compliance Date: 1993-03-01 00:00:00.0
Scheduled Compliance Date: Not reported
Date of Request: Not reported
Date Response Received: Not reported
Request Agency: Not reported
Former Citation: Not reported

Evaluation Date: 2007-10-26 00:00:00.0
Evaluation Responsible Agency: State
Found Violation: Yes
Evaluation Type Description: COMPLIANCE EVALUATION INSPECTION ON-SITE
Evaluation Responsible Person Identifier: DPN
Evaluation Responsible Sub-Organization: SW
Actual Return to Compliance Date: 2008-03-13 00:00:00.0
Scheduled Compliance Date: Not reported
Date of Request: Not reported
Date Response Received: Not reported
Request Agency: Not reported
Former Citation: Not reported

Evaluation Date: 2007-10-26 00:00:00.0
Evaluation Responsible Agency: State
Found Violation: Yes
Evaluation Type Description: COMPLIANCE EVALUATION INSPECTION ON-SITE
Evaluation Responsible Person Identifier: DPN
Evaluation Responsible Sub-Organization: SW
Actual Return to Compliance Date: 2008-01-18 00:00:00.0
Scheduled Compliance Date: Not reported
Date of Request: Not reported
Date Response Received: Not reported
Request Agency: Not reported
Former Citation: Not reported

Evaluation Date: 2016-07-21 00:00:00.0
Evaluation Responsible Agency: State
Found Violation: Yes
Evaluation Type Description: COMPLIANCE EVALUATION INSPECTION ON-SITE
Evaluation Responsible Person Identifier: E2K
Evaluation Responsible Sub-Organization: SW
Actual Return to Compliance Date: 2016-08-19 00:00:00.0

Map ID
Direction
Distance
Elevation

MAP FINDINGS

Site

Database(s)

EDR ID Number
EPA ID Number

GULF MARINE REPAIR (Continued)

1000821959

Scheduled Compliance Date:	Not reported
Date of Request:	Not reported
Date Response Received:	Not reported
Request Agency:	Not reported
Former Citation:	Not reported
Evaluation Date:	1992-11-10 00:00:00.0
Evaluation Responsible Agency:	State
Found Violation:	Yes
Evaluation Type Description:	COMPLIANCE EVALUATION INSPECTION ON-SITE
Evaluation Responsible Person Identifier:	TBD
Evaluation Responsible Sub-Organization:	SW
Actual Return to Compliance Date:	1993-01-23 00:00:00.0
Scheduled Compliance Date:	Not reported
Date of Request:	Not reported
Date Response Received:	Not reported
Request Agency:	Not reported
Former Citation:	Not reported
Evaluation Date:	1992-11-10 00:00:00.0
Evaluation Responsible Agency:	State
Found Violation:	Yes
Evaluation Type Description:	COMPLIANCE EVALUATION INSPECTION ON-SITE
Evaluation Responsible Person Identifier:	TBD
Evaluation Responsible Sub-Organization:	SW
Actual Return to Compliance Date:	1993-01-23 00:00:00.0
Scheduled Compliance Date:	Not reported
Date of Request:	Not reported
Date Response Received:	Not reported
Request Agency:	Not reported
Former Citation:	Not reported
Evaluation Date:	1992-11-10 00:00:00.0
Evaluation Responsible Agency:	State
Found Violation:	Yes
Evaluation Type Description:	COMPLIANCE EVALUATION INSPECTION ON-SITE
Evaluation Responsible Person Identifier:	TBD
Evaluation Responsible Sub-Organization:	SW
Actual Return to Compliance Date:	1993-01-23 00:00:00.0
Scheduled Compliance Date:	Not reported
Date of Request:	Not reported
Date Response Received:	Not reported
Request Agency:	Not reported
Former Citation:	Not reported
Evaluation Date:	1992-11-10 00:00:00.0
Evaluation Responsible Agency:	State
Found Violation:	Yes
Evaluation Type Description:	COMPLIANCE EVALUATION INSPECTION ON-SITE
Evaluation Responsible Person Identifier:	TBD
Evaluation Responsible Sub-Organization:	SW
Actual Return to Compliance Date:	1993-01-23 00:00:00.0
Scheduled Compliance Date:	Not reported
Date of Request:	Not reported
Date Response Received:	Not reported
Request Agency:	Not reported
Former Citation:	Not reported

Map ID
Direction
Distance
Elevation

MAP FINDINGS

Site

Database(s)

EDR ID Number
EPA ID Number

GULF MARINE REPAIR (Continued)

1000821959

Evaluation Date: 1998-02-23 00:00:00.0
Evaluation Responsible Agency: State
Found Violation: Yes
Evaluation Type Description: COMPLIANCE EVALUATION INSPECTION ON-SITE
Evaluation Responsible Person Identifier: JMD
Evaluation Responsible Sub-Organization: SW
Actual Return to Compliance Date: 1998-05-15 00:00:00.0
Scheduled Compliance Date: Not reported
Date of Request: Not reported
Date Response Received: Not reported
Request Agency: Not reported
Former Citation: Not reported

Evaluation Date: 1998-02-23 00:00:00.0
Evaluation Responsible Agency: State
Found Violation: Yes
Evaluation Type Description: COMPLIANCE EVALUATION INSPECTION ON-SITE
Evaluation Responsible Person Identifier: JMD
Evaluation Responsible Sub-Organization: SW
Actual Return to Compliance Date: 1998-05-15 00:00:00.0
Scheduled Compliance Date: Not reported
Date of Request: Not reported
Date Response Received: Not reported
Request Agency: Not reported
Former Citation: Not reported

Evaluation Date: 1992-11-10 00:00:00.0
Evaluation Responsible Agency: State
Found Violation: Yes
Evaluation Type Description: COMPLIANCE EVALUATION INSPECTION ON-SITE
Evaluation Responsible Person Identifier: TBD
Evaluation Responsible Sub-Organization: SW
Actual Return to Compliance Date: 1993-01-23 00:00:00.0
Scheduled Compliance Date: Not reported
Date of Request: Not reported
Date Response Received: Not reported
Request Agency: Not reported
Former Citation: Not reported

Evaluation Date: 2007-10-26 00:00:00.0
Evaluation Responsible Agency: State
Found Violation: Yes
Evaluation Type Description: COMPLIANCE EVALUATION INSPECTION ON-SITE
Evaluation Responsible Person Identifier: DPN
Evaluation Responsible Sub-Organization: SW
Actual Return to Compliance Date: 2008-03-13 00:00:00.0
Scheduled Compliance Date: Not reported
Date of Request: Not reported
Date Response Received: Not reported
Request Agency: Not reported
Former Citation: Not reported

Evaluation Date: 1998-02-23 00:00:00.0
Evaluation Responsible Agency: State
Found Violation: Yes
Evaluation Type Description: COMPLIANCE EVALUATION INSPECTION ON-SITE
Evaluation Responsible Person Identifier: JMD

Map ID
Direction
Distance
Elevation

MAP FINDINGS

Site

Database(s)

EDR ID Number
EPA ID Number

GULF MARINE REPAIR (Continued)

1000821959

Evaluation Responsible Sub-Organization: SW
Actual Return to Compliance Date: 1998-05-15 00:00:00.0
Scheduled Compliance Date: Not reported
Date of Request: Not reported
Date Response Received: Not reported
Request Agency: Not reported
Former Citation: Not reported

Evaluation Date: 2007-10-26 00:00:00.0
Evaluation Responsible Agency: State
Found Violation: Yes
Evaluation Type Description: COMPLIANCE EVALUATION INSPECTION ON-SITE
Evaluation Responsible Person Identifier: DPN
Evaluation Responsible Sub-Organization: SW
Actual Return to Compliance Date: 2007-10-26 00:00:00.0
Scheduled Compliance Date: Not reported
Date of Request: Not reported
Date Response Received: Not reported
Request Agency: Not reported
Former Citation: Not reported

Evaluation Date: 1998-02-23 00:00:00.0
Evaluation Responsible Agency: State
Found Violation: Yes
Evaluation Type Description: COMPLIANCE EVALUATION INSPECTION ON-SITE
Evaluation Responsible Person Identifier: JMD
Evaluation Responsible Sub-Organization: SW
Actual Return to Compliance Date: 1998-05-15 00:00:00.0
Scheduled Compliance Date: Not reported
Date of Request: Not reported
Date Response Received: Not reported
Request Agency: Not reported
Former Citation: Not reported

Evaluation Date: 1998-02-23 00:00:00.0
Evaluation Responsible Agency: State
Found Violation: Yes
Evaluation Type Description: COMPLIANCE EVALUATION INSPECTION ON-SITE
Evaluation Responsible Person Identifier: JMD
Evaluation Responsible Sub-Organization: SW
Actual Return to Compliance Date: 1998-05-15 00:00:00.0
Scheduled Compliance Date: Not reported
Date of Request: Not reported
Date Response Received: Not reported
Request Agency: Not reported
Former Citation: Not reported

Evaluation Date: 1998-02-23 00:00:00.0
Evaluation Responsible Agency: State
Found Violation: Yes
Evaluation Type Description: COMPLIANCE EVALUATION INSPECTION ON-SITE
Evaluation Responsible Person Identifier: JMD
Evaluation Responsible Sub-Organization: SW
Actual Return to Compliance Date: 1998-05-15 00:00:00.0
Scheduled Compliance Date: Not reported
Date of Request: Not reported
Date Response Received: Not reported

Map ID
Direction
Distance
Elevation

MAP FINDINGS

Site

Database(s)

EDR ID Number
EPA ID Number

GULF MARINE REPAIR (Continued)

1000821959

Request Agency:	Not reported
Former Citation:	Not reported
Evaluation Date:	1998-02-23 00:00:00.0
Evaluation Responsible Agency:	State
Found Violation:	Yes
Evaluation Type Description:	COMPLIANCE EVALUATION INSPECTION ON-SITE
Evaluation Responsible Person Identifier:	JMD
Evaluation Responsible Sub-Organization:	SW
Actual Return to Compliance Date:	1998-05-15 00:00:00.0
Scheduled Compliance Date:	Not reported
Date of Request:	Not reported
Date Response Received:	Not reported
Request Agency:	Not reported
Former Citation:	Not reported
Evaluation Date:	2007-10-26 00:00:00.0
Evaluation Responsible Agency:	State
Found Violation:	Yes
Evaluation Type Description:	COMPLIANCE EVALUATION INSPECTION ON-SITE
Evaluation Responsible Person Identifier:	DPN
Evaluation Responsible Sub-Organization:	SW
Actual Return to Compliance Date:	2008-01-08 00:00:00.0
Scheduled Compliance Date:	Not reported
Date of Request:	Not reported
Date Response Received:	Not reported
Request Agency:	Not reported
Former Citation:	Not reported
Evaluation Date:	1992-11-10 00:00:00.0
Evaluation Responsible Agency:	State
Found Violation:	Yes
Evaluation Type Description:	COMPLIANCE EVALUATION INSPECTION ON-SITE
Evaluation Responsible Person Identifier:	TBD
Evaluation Responsible Sub-Organization:	SW
Actual Return to Compliance Date:	1993-01-23 00:00:00.0
Scheduled Compliance Date:	Not reported
Date of Request:	Not reported
Date Response Received:	Not reported
Request Agency:	Not reported
Former Citation:	Not reported
Evaluation Date:	1992-11-10 00:00:00.0
Evaluation Responsible Agency:	State
Found Violation:	Yes
Evaluation Type Description:	COMPLIANCE EVALUATION INSPECTION ON-SITE
Evaluation Responsible Person Identifier:	TBD
Evaluation Responsible Sub-Organization:	SW
Actual Return to Compliance Date:	1993-01-23 00:00:00.0
Scheduled Compliance Date:	Not reported
Date of Request:	Not reported
Date Response Received:	Not reported
Request Agency:	Not reported
Former Citation:	Not reported
Evaluation Date:	2007-10-26 00:00:00.0
Evaluation Responsible Agency:	State

Map ID
Direction
Distance
Elevation

MAP FINDINGS

Site

Database(s)

EDR ID Number
EPA ID Number

GULF MARINE REPAIR (Continued)

1000821959

Found Violation: Yes
Evaluation Type Description: COMPLIANCE EVALUATION INSPECTION ON-SITE
Evaluation Responsible Person Identifier: DPN
Evaluation Responsible Sub-Organization: SW
Actual Return to Compliance Date: 2008-03-13 00:00:00.0
Scheduled Compliance Date: Not reported
Date of Request: Not reported
Date Response Received: Not reported
Request Agency: Not reported
Former Citation: Not reported

Evaluation Date: 1998-02-23 00:00:00.0
Evaluation Responsible Agency: State
Found Violation: Yes
Evaluation Type Description: COMPLIANCE EVALUATION INSPECTION ON-SITE
Evaluation Responsible Person Identifier: JMD
Evaluation Responsible Sub-Organization: SW
Actual Return to Compliance Date: 1998-05-15 00:00:00.0
Scheduled Compliance Date: Not reported
Date of Request: Not reported
Date Response Received: Not reported
Request Agency: Not reported
Former Citation: Not reported

Evaluation Date: 2007-10-26 00:00:00.0
Evaluation Responsible Agency: State
Found Violation: Yes
Evaluation Type Description: COMPLIANCE EVALUATION INSPECTION ON-SITE
Evaluation Responsible Person Identifier: DPN
Evaluation Responsible Sub-Organization: SW
Actual Return to Compliance Date: 2008-03-13 00:00:00.0
Scheduled Compliance Date: Not reported
Date of Request: Not reported
Date Response Received: Not reported
Request Agency: Not reported
Former Citation: Not reported

Evaluation Date: 2012-01-20 00:00:00.0
Evaluation Responsible Agency: State
Found Violation: No
Evaluation Type Description: COMPLIANCE EVALUATION INSPECTION ON-SITE
Evaluation Responsible Person Identifier: RES
Evaluation Responsible Sub-Organization: SW
Actual Return to Compliance Date: Not reported
Scheduled Compliance Date: Not reported
Date of Request: Not reported
Date Response Received: Not reported
Request Agency: Not reported
Former Citation: Not reported

Evaluation Date: 2008-01-18 00:00:00.0
Evaluation Responsible Agency: State
Found Violation: No
Evaluation Type Description: NON-FINANCIAL RECORD REVIEW
Evaluation Responsible Person Identifier: DPN
Evaluation Responsible Sub-Organization: SW
Actual Return to Compliance Date: Not reported

Map ID
Direction
Distance
Elevation

MAP FINDINGS

Site

Database(s)

EDR ID Number
EPA ID Number

GULF MARINE REPAIR (Continued)

1000821959

Scheduled Compliance Date:	Not reported
Date of Request:	Not reported
Date Response Received:	Not reported
Request Agency:	Not reported
Former Citation:	Not reported
Evaluation Date:	1998-02-23 00:00:00.0
Evaluation Responsible Agency:	State
Found Violation:	Yes
Evaluation Type Description:	COMPLIANCE EVALUATION INSPECTION ON-SITE
Evaluation Responsible Person Identifier:	JMD
Evaluation Responsible Sub-Organization:	SW
Actual Return to Compliance Date:	1998-05-15 00:00:00.0
Scheduled Compliance Date:	Not reported
Date of Request:	Not reported
Date Response Received:	Not reported
Request Agency:	Not reported
Former Citation:	Not reported
Evaluation Date:	2003-02-03 00:00:00.0
Evaluation Responsible Agency:	State
Found Violation:	Yes
Evaluation Type Description:	COMPLIANCE EVALUATION INSPECTION ON-SITE
Evaluation Responsible Person Identifier:	JMD
Evaluation Responsible Sub-Organization:	SW
Actual Return to Compliance Date:	2003-02-13 00:00:00.0
Scheduled Compliance Date:	Not reported
Date of Request:	Not reported
Date Response Received:	Not reported
Request Agency:	Not reported
Former Citation:	Not reported
Evaluation Date:	1992-11-10 00:00:00.0
Evaluation Responsible Agency:	State
Found Violation:	Yes
Evaluation Type Description:	COMPLIANCE EVALUATION INSPECTION ON-SITE
Evaluation Responsible Person Identifier:	TBD
Evaluation Responsible Sub-Organization:	SW
Actual Return to Compliance Date:	1993-03-01 00:00:00.0
Scheduled Compliance Date:	Not reported
Date of Request:	Not reported
Date Response Received:	Not reported
Request Agency:	Not reported
Former Citation:	Not reported
Evaluation Date:	1992-11-10 00:00:00.0
Evaluation Responsible Agency:	State
Found Violation:	Yes
Evaluation Type Description:	COMPLIANCE EVALUATION INSPECTION ON-SITE
Evaluation Responsible Person Identifier:	TBD
Evaluation Responsible Sub-Organization:	SW
Actual Return to Compliance Date:	1993-03-01 00:00:00.0
Scheduled Compliance Date:	Not reported
Date of Request:	Not reported
Date Response Received:	Not reported
Request Agency:	Not reported
Former Citation:	Not reported

Map ID
Direction
Distance
Elevation

MAP FINDINGS

Site

Database(s)

EDR ID Number
EPA ID Number

GULF MARINE REPAIR (Continued)

1000821959

Evaluation Date: 1998-02-23 00:00:00.0
Evaluation Responsible Agency: State
Found Violation: Yes
Evaluation Type Description: COMPLIANCE EVALUATION INSPECTION ON-SITE
Evaluation Responsible Person Identifier: JMD
Evaluation Responsible Sub-Organization: SW
Actual Return to Compliance Date: 1998-05-15 00:00:00.0
Scheduled Compliance Date: Not reported
Date of Request: Not reported
Date Response Received: Not reported
Request Agency: Not reported
Former Citation: Not reported

Evaluation Date: 1998-02-23 00:00:00.0
Evaluation Responsible Agency: State
Found Violation: Yes
Evaluation Type Description: COMPLIANCE EVALUATION INSPECTION ON-SITE
Evaluation Responsible Person Identifier: JMD
Evaluation Responsible Sub-Organization: SW
Actual Return to Compliance Date: 1998-05-15 00:00:00.0
Scheduled Compliance Date: Not reported
Date of Request: Not reported
Date Response Received: Not reported
Request Agency: Not reported
Former Citation: Not reported

Evaluation Date: 2007-10-26 00:00:00.0
Evaluation Responsible Agency: State
Found Violation: Yes
Evaluation Type Description: COMPLIANCE EVALUATION INSPECTION ON-SITE
Evaluation Responsible Person Identifier: DPN
Evaluation Responsible Sub-Organization: SW
Actual Return to Compliance Date: 2007-10-31 00:00:00.0
Scheduled Compliance Date: Not reported
Date of Request: Not reported
Date Response Received: Not reported
Request Agency: Not reported
Former Citation: Not reported

Evaluation Date: 2016-07-21 00:00:00.0
Evaluation Responsible Agency: State
Found Violation: No
Evaluation Type Description: COMPLIANCE EVALUATION INSPECTION ON-SITE
Evaluation Responsible Person Identifier: E2K
Evaluation Responsible Sub-Organization: SW
Actual Return to Compliance Date: Not reported
Scheduled Compliance Date: Not reported
Date of Request: Not reported
Date Response Received: Not reported
Request Agency: Not reported
Former Citation: Not reported

Evaluation Date: 1998-02-23 00:00:00.0
Evaluation Responsible Agency: State
Found Violation: Yes
Evaluation Type Description: COMPLIANCE EVALUATION INSPECTION ON-SITE
Evaluation Responsible Person Identifier: JMD

Map ID
Direction
Distance
Elevation

MAP FINDINGS

Site

Database(s)

EDR ID Number
EPA ID Number

GULF MARINE REPAIR (Continued)

1000821959

Evaluation Responsible Sub-Organization: SW
Actual Return to Compliance Date: 1998-05-15 00:00:00.0
Scheduled Compliance Date: Not reported
Date of Request: Not reported
Date Response Received: Not reported
Request Agency: Not reported
Former Citation: Not reported

Evaluation Date: 1998-02-23 00:00:00.0
Evaluation Responsible Agency: State
Found Violation: Yes
Evaluation Type Description: COMPLIANCE EVALUATION INSPECTION ON-SITE
Evaluation Responsible Person Identifier: JMD
Evaluation Responsible Sub-Organization: SW
Actual Return to Compliance Date: 1998-05-15 00:00:00.0
Scheduled Compliance Date: Not reported
Date of Request: Not reported
Date Response Received: Not reported
Request Agency: Not reported
Former Citation: Not reported

Evaluation Date: 2007-10-26 00:00:00.0
Evaluation Responsible Agency: State
Found Violation: Yes
Evaluation Type Description: COMPLIANCE EVALUATION INSPECTION ON-SITE
Evaluation Responsible Person Identifier: DPN
Evaluation Responsible Sub-Organization: SW
Actual Return to Compliance Date: 2008-01-18 00:00:00.0
Scheduled Compliance Date: Not reported
Date of Request: Not reported
Date Response Received: Not reported
Request Agency: Not reported
Former Citation: Not reported

Evaluation Date: 1992-11-10 00:00:00.0
Evaluation Responsible Agency: State
Found Violation: Yes
Evaluation Type Description: COMPLIANCE EVALUATION INSPECTION ON-SITE
Evaluation Responsible Person Identifier: TBD
Evaluation Responsible Sub-Organization: SW
Actual Return to Compliance Date: 1993-01-23 00:00:00.0
Scheduled Compliance Date: Not reported
Date of Request: Not reported
Date Response Received: Not reported
Request Agency: Not reported
Former Citation: Not reported

Evaluation Date: 1992-11-10 00:00:00.0
Evaluation Responsible Agency: State
Found Violation: Yes
Evaluation Type Description: COMPLIANCE EVALUATION INSPECTION ON-SITE
Evaluation Responsible Person Identifier: TBD
Evaluation Responsible Sub-Organization: SW
Actual Return to Compliance Date: 1993-01-23 00:00:00.0
Scheduled Compliance Date: Not reported
Date of Request: Not reported
Date Response Received: Not reported

Map ID
Direction
Distance
Elevation

MAP FINDINGS

Site

Database(s)

EDR ID Number
EPA ID Number

GULF MARINE REPAIR (Continued)

1000821959

Request Agency:	Not reported
Former Citation:	Not reported
Evaluation Date:	1998-02-23 00:00:00.0
Evaluation Responsible Agency:	State
Found Violation:	Yes
Evaluation Type Description:	COMPLIANCE EVALUATION INSPECTION ON-SITE
Evaluation Responsible Person Identifier:	JMD
Evaluation Responsible Sub-Organization:	SW
Actual Return to Compliance Date:	1998-05-15 00:00:00.0
Scheduled Compliance Date:	Not reported
Date of Request:	Not reported
Date Response Received:	Not reported
Request Agency:	Not reported
Former Citation:	Not reported
Evaluation Date:	1992-11-10 00:00:00.0
Evaluation Responsible Agency:	State
Found Violation:	Yes
Evaluation Type Description:	COMPLIANCE EVALUATION INSPECTION ON-SITE
Evaluation Responsible Person Identifier:	TBD
Evaluation Responsible Sub-Organization:	SW
Actual Return to Compliance Date:	1993-01-23 00:00:00.0
Scheduled Compliance Date:	Not reported
Date of Request:	Not reported
Date Response Received:	Not reported
Request Agency:	Not reported
Former Citation:	Not reported
Evaluation Date:	2007-10-26 00:00:00.0
Evaluation Responsible Agency:	State
Found Violation:	Yes
Evaluation Type Description:	COMPLIANCE EVALUATION INSPECTION ON-SITE
Evaluation Responsible Person Identifier:	DPN
Evaluation Responsible Sub-Organization:	SW
Actual Return to Compliance Date:	2007-10-31 00:00:00.0
Scheduled Compliance Date:	Not reported
Date of Request:	Not reported
Date Response Received:	Not reported
Request Agency:	Not reported
Former Citation:	Not reported

LUST:

Name:	GULF MARINE REPAIR
Address:	1800 GRANT ST
City,State,Zip:	TAMPA, FL 33605
Region:	STATE
Facility Id:	8943086
Facility Status:	OPEN
Facility Type:	J - Collection Station
Facility Phone:	(813)247-3153
Facility Cleanup Rank:	11086
District:	Southwest District
Lat/Long (dms):	27 56 41.9834 / 82 26 28.4572
Section:	19
Township:	29S

Map ID
Direction
Distance
Elevation

MAP FINDINGS

Site

Database(s)

EDR ID Number
EPA ID Number

GULF MARINE REPAIR (Continued)

1000821959

Range: 19E
Feature: Not reported
Method: AGPS
Datum: 0
Score: 9
Score Effective Date: 2002-01-23 00:00:00
Score When Ranked: 9
Operator: PHILIP REUBEN
Name Update: Not reported
Address Update: 2011-08-30 00:00:00

Petroleum Cleanup PCT Facility Score:

Facility Cleanup Status: ONGO - ONGOING
Contact: PHILIP REUBEN
Contact Company: GULF MARINE REPAIR
Contact Address: 1800 GRANT ST
Contact City/State/Zip: TAMPA, FL 33605
Phone: (813)247-3153
Bad Address Ind: N
State: FL
Zip: 33605, 6050
Score: 9
Score Effective Date: 2002-01-23 00:00:00
Related Party ID: 9104
Primary RP Role: ACCOUNT OWNER
RP Begin Date: 1989-02-02
RP Zip: Not reported
RP Extension: Not reported

Discharge Cleanup Summary:

Discharge Date: 5/7/1998
PCT Discharge Combined: Not reported
Cleanup Required: Z - OTHER
Discharge Cleanup Status: SA - SA ONGOING
Disch Cleanup Status Date: 7/31/2001
Cleanup Work Status: AWAITING
Information Source: P - 17-770 PETROL/PETROL PROD CONTAMINATION
Other Source Description: Not reported
Eligibility Indicator: I - INELIGIBLE
Site Manager: HEINTZ_C
Site Mgr End Date: 5/19/2006
Tank Office: PCLP29 - HILLSBOROUGH ENVIRONMENTAL PROTECTION COMMISSION
Discharge Date: 12/23/1988
PCT Discharge Combined: Not reported
Cleanup Required: Z - OTHER
Discharge Cleanup Status: SA - SA ONGOING
Disch Cleanup Status Date: 5/11/2006
Cleanup Work Status: ACTIVE
Information Source: E - EDI
Other Source Description: Not reported
Eligibility Indicator: I - INELIGIBLE
Site Manager: PCPPREVIEW_E
Site Mgr End Date: Not reported
Tank Office: PCTM4 - PETROLEUM CLEANUP TEAM 4 - ATC

Petroleum Cleanup Program Eligibility:

Facility ID: 8943086
Discharge Date: 12/23/1988

Map ID
Direction
Distance
Elevation

MAP FINDINGS

Site

Database(s)

EDR ID Number
EPA ID Number

GULF MARINE REPAIR (Continued)

1000821959

Pct Discharge Combined With:	Not reported
Cleanup Required:	Z - OTHER
Discharge Cleanup Status:	SA - SA ONGOING
Disch Cleanup Status Date:	5/11/2006
Cleanup Work Status:	INACTIVE
Information Source:	Not reported
Other Source Description:	Not reported
Application Received Date:	Not reported
Cleanup Program:	E - EARLY DETECTION INCENTIVE
Eligibility Status:	Not reported
Elig Status Date:	Not reported
Letter Of Intent Date:	Not reported
Redetermined:	Not reported
Inspection Date:	Not reported
Site Manager:	PCPPREVIEW_E
Site Mgr End Date:	Not reported
Tank Office:	PCTM4 - PETROLEUM CLEANUP TEAM 4 - ATC
Deductible Amount:	Not reported
Deductible Paid To Date:	Not reported
Co-Pay Amount:	Not reported
Co-Pay Paid To Date:	Not reported
Cap Amount:	0
Contaminated Media:	
Discharge Date:	5/7/1998
Pct Discharge Combined With:	Not reported
Cleanup Required:	Z - OTHER
Discharge Cleanup Status:	SA - SA ONGOING
Disch Cleanup Status Date:	7/31/2001
Cleanup Work Status:	INACTIVE
Information Source:	P - 17-770 PETROL/PETROL PROD CONTAMINATION
Other Source Description:	Not reported
Elig Indicator:	I - INELIGIBLE
Site Manager:	HEINTZ_C
Site Mgr End Date:	5/19/2006
Tank Office:	PCLP29 - HILLSBOROUGH ENVIRONM
Contaminated Drinking Wells:	Not reported
Contaminated Monitoring Well:	Not reported
Contaminated Soil:	Yes
Contaminated Surface Water:	No
Contaminated Ground Water:	Yes
Pollutant:	X - Misc Petrol-Based Product
Pollutant Other Description:	Not reported
Gallons Discharged:	Not reported
Discharge Date:	5/7/1998
Pct Discharge Combined With:	Not reported
Cleanup Required:	Z - OTHER
Discharge Cleanup Status:	SA - SA ONGOING
Disch Cleanup Status Date:	7/31/2001
Cleanup Work Status:	INACTIVE
Information Source:	P - 17-770 PETROL/PETROL PROD CONTAMINATION
Other Source Description:	Not reported
Elig Indicator:	I - INELIGIBLE
Site Manager:	HEINTZ_C
Site Mgr End Date:	5/19/2006
Tank Office:	PCLP29 - HILLSBOROUGH ENVIRONM
Contaminated Drinking Wells:	Not reported
Contaminated Monitoring Well:	Not reported

Map ID
Direction
Distance
Elevation

MAP FINDINGS

Site

Database(s)

EDR ID Number
EPA ID Number

GULF MARINE REPAIR (Continued)

1000821959

Contaminated Soil: Yes
Contaminated Surface Water: No
Contaminated Ground Water: Yes
Pollutant: Y - Unknown/Not Reported
Pollutant Other Description: Not reported
Gallons Discharged: Not reported

Task Information:

District: SWD
Facility ID: 8943086
Facility Status: OPEN
Facility Type: J - Collection Station -
County: HILLSBOROUGH
County ID: 29
Cleanup Eligibility Status: I
Source Effective Date: Not reported
Discharge Date: 05-07-1998
Cleanup Required: Z - OTHER
Discharge Cleanup Status: SA - SA ONGOING
Disch Cleanup Status Date: 07-31-2001
SRC Action Type: -
SRC Submit Date: Not reported
SRC Review Date: Not reported
SRC Completion Status: -
SRC Issue Date: Not reported
SRC Comment: Not reported
Cleanup Work Status: INACTIVE
Site Mgr: HEINTZ_C
Site Mgr End Date: 05-19-2006
Tank Office: PCLP29 - Hillsborough County
SR Task ID: 68753
SR Cleanup Responsible: -
SR Funding Eligibility Type: -
SR Actual Cost: Not reported
SR Completion Date: Not reported
SR Payment Date: Not reported
SR Oral Date: Not reported
SR Written Date: 07-17-2002
SR Soil Removal: N
SR Free Product Removal: Y
SR Soil Tonnage Removed: Not reported
SR Soil Treatment: N
SR Other Treatment: Not reported
SR Alternate Proc Received Date: Not reported
SR Alternate Procedure Status: Not reported
SR Alternate Procedure Status Date: Not reported
SR Alternate Procedure Comments: Not reported
SA Task ID: 63074
SA Cleanup Responsible: -
SA Funding Eligibility Type: -
SA Actual Cost: Not reported
SA Completion Date: Not reported
SA Payment Date: Not reported
RAP Task ID: Not reported
RAP Cleanup Responsible ID: -
RAP Funding Eligibility Type: -
RAP Actual Cost: Not reported
RAP Completion Date: Not reported

Map ID
Direction
Distance
Elevation

MAP FINDINGS

Site

Database(s)

EDR ID Number
EPA ID Number

GULF MARINE REPAIR (Continued)

1000821959

RAP Payment Date: Not reported
RAP Last Order Approved: Not reported
RA Task ID: Not reported
RA Cleanup Responsible: -
RA Funding Eligibility Type: -
RA Years to Complete: Not reported
RA Actual Cost: Not reported
District: SWD
Facility ID: 8943086
Facility Status: OPEN
Facility Type: J - Collection Station -
County: HILLSBOROUGH
County ID: 29
Cleanup Eligibility Status: I
Source Effective Date: Not reported
Discharge Date: 12-23-1988
Cleanup Required: Z - OTHER
Discharge Cleanup Status: SA - SA ONGOING
Disch Cleanup Status Date: 05-11-2006
SRC Action Type: -
SRC Submit Date: Not reported
SRC Review Date: Not reported
SRC Completion Status: -
SRC Issue Date: Not reported
SRC Comment: Not reported
Cleanup Work Status: INACTIVE
Site Mgr: MCKELVEY_M
Site Mgr End Date: 03-11-1999
Tank Office: PCLP29 - Hillsborough County
SR Task ID: 47397
SR Cleanup Responsible: ST - STATE
SR Funding Eligibility Type: -
SR Actual Cost: Not reported
SR Completion Date: Not reported
SR Payment Date: Not reported
SR Oral Date: Not reported
SR Written Date: Not reported
SR Soil Removal: Not reported
SR Free Product Removal: Not reported
SR Soil Tonnage Removed: Not reported
SR Soil Treatment: Not reported
SR Other Treatment: Not reported
SR Alternate Proc Received Date: Not reported
SR Alternate Procedure Status: Not reported
SR Alternate Procedure Status Date: Not reported
SR Alternate Procedure Comments: Not reported
SA Task ID: 47398
SA Cleanup Responsible: ST - STATE
SA Funding Eligibility Type: -
SA Actual Cost: Not reported
SA Completion Date: Not reported
SA Payment Date: Not reported
RAP Task ID: 47399
RAP Cleanup Responsible ID: ST - STATE
RAP Funding Eligibility Type: -
RAP Actual Cost: Not reported
RAP Completion Date: Not reported

Map ID
Direction
Distance
Elevation

MAP FINDINGS

Site

Database(s)

EDR ID Number
EPA ID Number

GULF MARINE REPAIR (Continued)

1000821959

RAP Payment Date: Not reported
RAP Last Order Approved: Not reported
RA Task ID: 47400
RA Cleanup Responsible: ST - STATE
RA Funding Eligibility Type: -
RA Years to Complete: Not reported
RA Actual Cost: Not reported

[Click here for Florida Oculus:](#)

UST:

Facility Id: 8943086
Facility Status: OPEN
Type Description: Collection Station
Facility Phone: 8132473153
Region: STATE
Positioning Method: AGPS
Lat/Long (dms): 27 56 47 / 82 26 31

Owner:

Owner Id: 9104
Owner Name: GULF MARINE REPAIR
Owner Address: 1800 GRANT ST
Owner Address 2: Not reported
Owner City,St,Zip: TAMPA, FL 33605
Owner Contact: PHILIP REUBEN
Owner Phone: 8132473153

Tank Info:

Name: GULF MARINE REPAIR
Address: 1800 GRANT ST
City: TAMPA
Zip: 33605
Tank Id: 10
Status: Removed
Status Date: 01/31/1989
Install Date: Not reported
Substance: Unleaded gas
Content Description: Unleaded Gas
Gallons: 1000
Vessel Indicator: TANK
Tank Location: UNDERGROUND
DEP Contractor: P

[Click here for Florida Oculus:](#)

AST:

Name: GULF MARINE REPAIR
Address: 1800 GRANT ST
Facility ID: 8943086
Facility Status: OPEN
Type Description: Collection Station
Facility Phone: 8132473153
DEP Contractor Own: P
Region: STATE

Map ID
Direction
Distance
Elevation

MAP FINDINGS

Site

Database(s)

EDR ID Number
EPA ID Number

GULF MARINE REPAIR (Continued)

1000821959

Positioning Method: AGPS
Lat/Long (dms): 27 56 47 / 82 26 31

Owner:

Owner Id: 9104
Owner Name: GULF MARINE REPAIR
Owner Address: 1800 GRANT ST
Owner Address 2: Not reported
Owner City,St,Zip: TAMPA, FL 33605
Owner Contact: PHILIP REUBEN
Owner Phone: 8132473153

Tank Id: 12
Status: Enclosed/modified
Status Date: 06/01/1994
Install Date: Not reported
Substance: Diesel-generator,pump
Content Description: Generator/Pump Diesel
Gallons: 1833
Tank Location: ABOVEGROUND

Tank Id: 11
Status: Enclosed/modified
Status Date: 06/01/1994
Install Date: Not reported
Substance: Waste oil
Content Description: Waste Oil
Gallons: 1833
Tank Location: ABOVEGROUND

Tank Id: 26
Status: In service
Status Date: 04/01/2009
Install Date: 2/1/2009
Substance: Z
Content Description: Other Non Regulated
Gallons: 1000
Tank Location: ABOVEGROUND

Tank Id: 1
Status: In service
Status Date: Not reported
Install Date: Not reported
Substance: Waste oil
Content Description: Waste Oil
Gallons: 30000
Tank Location: ABOVEGROUND

Construction:

Tank Id: 1
Construction Category: Secondary Containment
Construction Description: AST containment

Tank Id: 1
Construction Category: Overfill/Spill
Construction Description: Tight fill

Map ID
Direction
Distance
Elevation

MAP FINDINGS

Site

Database(s)

EDR ID Number
EPA ID Number

GULF MARINE REPAIR (Continued)

1000821959

Tank Id: 1
Construction Category: Primary Construction
Construction Description: Steel

Monitoring:
Tank ID: 1
Monitoring Description: Visual inspection of ASTs

Tank ID: 1
Monitoring Description: Monitor dbl wall pipe space

Piping:
Tank ID: 1
Piping Category: Primary Construction
Piping Description: Steel/galvanized metal

Tank ID: 1
Piping Category: Miscellaneous Attributes
Piping Description: Suction piping system

Tank ID: 1
Piping Category: Corrosion Protection
Piping Description: External protective coating

Tank ID: 1
Piping Category: Miscellaneous Attributes
Piping Description: Abv, no soil contact

Tank Id: 13
Status: In service
Status Date: Not reported
Install Date: 5/1/1989
Substance: Unleaded gas
Content Description: Unleaded Gas
Gallons: 500
Tank Location: ABOVEGROUND

Tank Id: 2
Status: In service
Status Date: Not reported
Install Date: Not reported
Substance: Vehicular diesel
Content Description: Vehicular Diesel
Gallons: 35000
Tank Location: ABOVEGROUND

Construction:
Tank Id: 2
Construction Category: Secondary Containment
Construction Description: AST containment

Tank Id: 2
Construction Category: Overfill/Spill
Construction Description: Tight fill

Tank Id: 2

Map ID
Direction
Distance
Elevation

MAP FINDINGS

Site

Database(s)

EDR ID Number
EPA ID Number

GULF MARINE REPAIR (Continued)

1000821959

Construction Category: Primary Construction
Construction Description: Steel

Monitoring:
Tank ID: 2
Monitoring Description: Visual inspection of ASTs

Tank ID: 2
Monitoring Description: Monitor dbl wall pipe space

Piping:
Tank ID: 2
Piping Category: Corrosion Protection
Piping Description: External protective coating

Tank ID: 2
Piping Category: Miscellaneous Attributes
Piping Description: Suction piping system

Tank ID: 2
Piping Category: Miscellaneous Attributes
Piping Description: Abv, no soil contact

Tank ID: 2
Piping Category: Primary Construction
Piping Description: Steel/galvanized metal

Tank Id: 4
Status: Enclosed/modified
Status Date: 10/01/1993
Install Date: Not reported
Substance: Waste oil
Content Description: Waste Oil
Gallons: 6941
Tank Location: ABOVEGROUND

Tank Id: 5
Status: Enclosed/modified
Status Date: 10/01/1993
Install Date: Not reported
Substance: Waste oil
Content Description: Waste Oil
Gallons: 6941
Tank Location: ABOVEGROUND

Tank Id: 6
Status: Removed
Status Date: 12/01/1995
Install Date: Not reported
Substance: Waste oil
Content Description: Waste Oil
Gallons: 7500
Tank Location: ABOVEGROUND

Tank Id: 7
Status: Deleted

Map ID
Direction
Distance
Elevation

MAP FINDINGS

Site

Database(s)

EDR ID Number
EPA ID Number

GULF MARINE REPAIR (Continued)

1000821959

Status Date: 07/20/2000
Install Date: Not reported
Substance: Vehicular diesel
Content Description: Vehicular Diesel
Gallons: 1000
Tank Location: ABOVEGROUND

Tank Id: 8
Status: In service
Status Date: Not reported
Install Date: Not reported
Substance: Vehicular diesel
Content Description: Vehicular Diesel
Gallons: 300
Tank Location: ABOVEGROUND

Tank Id: 9
Status: Removed
Status Date: 08/01/1995
Install Date: Not reported
Substance: Waste oil
Content Description: Waste Oil
Gallons: 1000
Tank Location: ABOVEGROUND

Tank Id: 16
Status: In service
Status Date: 01/01/2001
Install Date: 1/1/2001
Substance: Vehicular diesel
Content Description: Vehicular Diesel
Gallons: 8000
Tank Location: ABOVEGROUND

Construction:
Tank Id: 16
Construction Category: Primary Construction
Construction Description: Steel

Tank Id: 16
Construction Category: Secondary Containment
Construction Description: AST containment

Monitoring:
Tank ID: 16
Monitoring Description: Monitor dbl wall pipe space

Tank ID: 16
Monitoring Description: Visual inspection of ASTs

Piping:
Tank ID: 16
Piping Category: Miscellaneous Attributes
Piping Description: Abv, no soil contact

Tank Id: 3

Map ID
Direction
Distance
Elevation

MAP FINDINGS

Site

Database(s)

EDR ID Number
EPA ID Number

GULF MARINE REPAIR (Continued)

1000821959

Status: In service
Status Date: Not reported
Install Date: Not reported
Substance: Vehicular diesel
Content Description: Vehicular Diesel
Gallons: 30000
Tank Location: ABOVEGROUND

Construction:

Tank Id: 3
Construction Category: Secondary Containment
Construction Description: AST containment

Tank Id: 3
Construction Category: Overfill/Spill
Construction Description: Tight fill

Tank Id: 3
Construction Category: Primary Construction
Construction Description: Steel

Monitoring:

Tank ID: 3
Monitoring Description: Visual inspection of ASTs

Tank ID: 3
Monitoring Description: Monitor dbl wall pipe space

Piping:

Tank ID: 3
Piping Category: Miscellaneous Attributes
Piping Description: Abv, no soil contact

Tank ID: 3
Piping Category: Miscellaneous Attributes
Piping Description: Suction piping system

Tank ID: 3
Piping Category: Primary Construction
Piping Description: Steel/galvanized metal

Tank ID: 3
Piping Category: Corrosion Protection
Piping Description: External protective coating

[Click here for Florida Oculus:](#)

SPILLS:

Name: Not reported
Address: 1800 GRANT STREET
City,State,Zip: TAMPA, FL
OHMIT Incident Number: 40765
Incident Legacy: Not reported
On-Scene Response: Yes

Map ID
Direction
Distance
Elevation

MAP FINDINGS

Site

Database(s)

EDR ID Number
EPA ID Number

GULF MARINE REPAIR (Continued)

1000821959

Criminal Indicator: No
Hurricane Indicator: No
Incident Date: 12/31/2008
Incident Status: Closed
Incident Report Date: 12/31/2008

Name: Not reported
Address: 1800 GRANT STREET
City,State,Zip: TAMPA, FL
OHMIT Incident Number: 65218
Incident Legacy: Not reported
On-Scene Response: Yes
Criminal Indicator: No
Hurricane Indicator: No
Incident Date: 02/20/2020
Incident Status: Saved
Incident Report Date: Not reported
Pollutant: Diesel fuel
Pollutants Category: Petroleum
Substance Spilled: Diesel fuel
Amount Spilled (Gallons): 200.00
Pollutant - Unit Measure: gallon

Incident Party Name: Biscayne Towing and Salvage, Inc.
Description: Coastal

Incident Party Name: Biscayne Towing and Salvage, Inc.
Description: Coastal

Incident Party Name: Florida Fish and Wildlife Conservation Commission
Description: Coastal

Incident Party Name: Florida Fish and Wildlife Conservation Commission
Description: Coastal

Incident Party Name: Gulf Marine Repair Corporation
Description: Coastal

Incident Party Name: Gulf Marine Repair Corporation
Description: Coastal

Incident Party Name: Office of Emergency Response
Description: Coastal

Incident Party Name: Office of Emergency Response
Description: Coastal

Incident Party Name: U.S. Coast Guard Sector St. Petersburg
Description: Coastal

Incident Party Name: U.S. Coast Guard Sector St. Petersburg
Description: Coastal

Incident Party Name: United States Coast Guard
Description: Coastal

Incident Party Name: United States Coast Guard

Map ID
Direction
Distance
Elevation

MAP FINDINGS

Site

Database(s)

EDR ID Number
EPA ID Number

GULF MARINE REPAIR (Continued)

1000821959

Description: Coastal

ICIS:

Enforcement Action ID: FL000A0000120570044200054
FRS ID: 110064306031
Action Name: GULF MARINE REPAIR/HENDRY CORPORATIONS 120570044200054
Facility Name: GULF MARINE REPAIR/HENDRY CORPORATIONS
Facility Address: 1800 GRANT STREET
TAMPA, FL 33605
Enforcement Action Type: Administrative Order
Facility County: HILLSBOROUGH
Program System Acronym: AIR
Enforcement Action Forum Desc: Administrative - Formal
EA Type Code: SCAAAO
Facility SIC Code: 3731
Federal Facility ID: Not reported
Latitude in Decimal Degrees: 27.944289
Longitude in Decimal Degrees: -82.440769
Permit Type Desc: Not reported
Program System Acronym: FL0000001205700442
Facility NAICS Code: 336611
Tribal Land Code: Not reported

Enforcement Action ID: FL000A0000120570044200053
FRS ID: 110064306031
Action Name: GULF MARINE REPAIR/HENDRY CORPORATIONS 120570044200053
Facility Name: GULF MARINE REPAIR/HENDRY CORPORATIONS
Facility Address: 1800 GRANT STREET
TAMPA, FL 33605
Enforcement Action Type: Notice of Violation
Facility County: HILLSBOROUGH
Program System Acronym: AIR
Enforcement Action Forum Desc: Administrative - Informal
EA Type Code: NOV
Facility SIC Code: 3731
Federal Facility ID: Not reported
Latitude in Decimal Degrees: 27.944289
Longitude in Decimal Degrees: -82.440769
Permit Type Desc: Not reported
Program System Acronym: FL0000001205700442
Facility NAICS Code: 336611
Tribal Land Code: Not reported

Enforcement Action ID: FL000A0000120570044200013
FRS ID: 110064306031
Action Name: GULF MARINE REPAIR/HENDRY CORPORATIONS 120570044200013
Facility Name: GULF MARINE REPAIR/HENDRY CORPORATIONS
Facility Address: 1800 GRANT STREET
TAMPA, FL 33605
Enforcement Action Type: Administrative Order
Facility County: HILLSBOROUGH
Program System Acronym: AIR
Enforcement Action Forum Desc: Administrative - Formal
EA Type Code: SCAAAO
Facility SIC Code: 3731
Federal Facility ID: Not reported

Map ID
Direction
Distance
Elevation

MAP FINDINGS

Site

Database(s)

EDR ID Number
EPA ID Number

GULF MARINE REPAIR (Continued)

1000821959

Latitude in Decimal Degrees: 27.944289
Longitude in Decimal Degrees: -82.440769
Permit Type Desc: Not reported
Program System Acronym: FL0000001205700442
Facility NAICS Code: 336611
Tribal Land Code: Not reported

Enforcement Action ID: FL000A0000120570044200012
FRS ID: 110064306031
Action Name: GULF MARINE REPAIR/HENDRY CORPORATIONS 120570044200012
Facility Name: GULF MARINE REPAIR/HENDRY CORPORATIONS
Facility Address: 1800 GRANT STREET
TAMPA, FL 33605

Enforcement Action Type: Notice of Violation
Facility County: HILLSBOROUGH
Program System Acronym: AIR
Enforcement Action Forum Desc: Administrative - Informal
EA Type Code: NOV
Facility SIC Code: 3731
Federal Facility ID: Not reported
Latitude in Decimal Degrees: 27.944289
Longitude in Decimal Degrees: -82.440769
Permit Type Desc: Not reported
Program System Acronym: FL0000001205700442
Facility NAICS Code: 336611
Tribal Land Code: Not reported

Enforcement Action ID: FL000A0000120570044200006
FRS ID: 110064306031
Action Name: GULF MARINE REPAIR/HENDRY CORPORATIONS 120570044200006
Facility Name: GULF MARINE REPAIR/HENDRY CORPORATIONS
Facility Address: 1800 GRANT STREET
TAMPA, FL 33605

Enforcement Action Type: Administrative Order
Facility County: HILLSBOROUGH
Program System Acronym: AIR
Enforcement Action Forum Desc: Administrative - Formal
EA Type Code: SCAAO
Facility SIC Code: 3731
Federal Facility ID: Not reported
Latitude in Decimal Degrees: 27.944289
Longitude in Decimal Degrees: -82.440769
Permit Type Desc: Not reported
Program System Acronym: FL0000001205700442
Facility NAICS Code: 336611
Tribal Land Code: Not reported

Enforcement Action ID: FL000A0000120570044200003
FRS ID: 110064306031
Action Name: GULF MARINE REPAIR/HENDRY CORPORATIONS 120570044200003
Facility Name: GULF MARINE REPAIR/HENDRY CORPORATIONS
Facility Address: 1800 GRANT STREET
TAMPA, FL 33605

Enforcement Action Type: Notice of Violation
Facility County: HILLSBOROUGH
Program System Acronym: AIR
Enforcement Action Forum Desc: Administrative - Informal

Map ID
Direction
Distance
Elevation

MAP FINDINGS

Site

Database(s)

EDR ID Number
EPA ID Number

GULF MARINE REPAIR (Continued)

1000821959

EA Type Code: NOV
Facility SIC Code: 3731
Federal Facility ID: Not reported
Latitude in Decimal Degrees: 27.944289
Longitude in Decimal Degrees: -82.440769
Permit Type Desc: Not reported
Program System Acronym: FL0000001205700442
Facility NAICS Code: 336611
Tribal Land Code: Not reported

US AIRS (AFS):

Envid: 1000821959
Region Code: 04
County Code: FL057
Programmatic ID: AIR FL0000001205700442
Facility Registry ID: 110064306031
D and B Number: Not reported
Facility Site Name: GULF MARINE REPAIR/HENDRY CORPORATIONS
Primary SIC Code: 3731
NAICS Code: 336611
Default Air Classification Code: MAJ
Facility Type of Ownership Code: POF
Air CMS Category Code: TVM
HPV Status: Not reported

US AIRS (AFS):

Region Code: 04
Programmatic ID: AIR FL0000001205700442
Facility Registry ID: 110064306031
Air Operating Status Code: OPR
Default Air Classification Code: MAJ
Air Program: MACT Standards (40 CFR Part 63)
Activity Date: Not reported
Activity Status Date: 1999-09-28 00:00:00
Activity Group: Case File
Activity Type: Case File
Activity Status: Resolved

Region Code: 04
Programmatic ID: AIR FL0000001205700442
Facility Registry ID: 110064306031
Air Operating Status Code: OPR
Default Air Classification Code: MAJ
Air Program: MACT Standards (40 CFR Part 63)
Activity Date: 2015-02-02 00:00:00
Activity Status Date: 2015-07-09 10:17:02
Activity Group: Compliance Monitoring
Activity Type: Inspection/Evaluation
Activity Status: Active

Region Code: 04
Programmatic ID: AIR FL0000001205700442
Facility Registry ID: 110064306031
Air Operating Status Code: OPR
Default Air Classification Code: MAJ
Air Program: MACT Standards (40 CFR Part 63)

Map ID
Direction
Distance
Elevation

MAP FINDINGS

Site

Database(s)

EDR ID Number
EPA ID Number

GULF MARINE REPAIR (Continued)

1000821959

Activity Date: 2015-02-06 00:00:00
Activity Status Date: 2015-07-16 07:18:25
Activity Group: Compliance Monitoring
Activity Type: Inspection/Evaluation
Activity Status: Active

Region Code: 04
Programmatic ID: AIR FL0000001205700442
Facility Registry ID: 110064306031
Air Operating Status Code: OPR
Default Air Classification Code: MAJ
Air Program: MACT Standards (40 CFR Part 63)
Activity Date: 2016-02-16 00:00:00
Activity Status Date: 2016-02-29 16:28:40
Activity Group: Compliance Monitoring
Activity Type: Inspection/Evaluation
Activity Status: Active

Region Code: 04
Programmatic ID: AIR FL0000001205700442
Facility Registry ID: 110064306031
Air Operating Status Code: OPR
Default Air Classification Code: MAJ
Air Program: MACT Standards (40 CFR Part 63)
Activity Date: 2016-08-17 00:00:00
Activity Status Date: 2016-09-15 07:10:41
Activity Group: Compliance Monitoring
Activity Type: Inspection/Evaluation
Activity Status: Active

Region Code: 04
Programmatic ID: AIR FL0000001205700442
Facility Registry ID: 110064306031
Air Operating Status Code: OPR
Default Air Classification Code: MAJ
Air Program: MACT Standards (40 CFR Part 63)
Activity Date: 2016-09-07 00:00:00
Activity Status Date: 2016-09-15 07:10:41
Activity Group: Compliance Monitoring
Activity Type: Inspection/Evaluation
Activity Status: Active

Region Code: 04
Programmatic ID: AIR FL0000001205700442
Facility Registry ID: 110064306031
Air Operating Status Code: OPR
Default Air Classification Code: MAJ
Air Program: MACT Standards (40 CFR Part 63)
Activity Date: 1999-03-11 00:00:00
Activity Status Date: Not reported
Activity Group: Compliance Monitoring
Activity Type: Inspection/Evaluation
Activity Status: Not reported

Region Code: 04
Programmatic ID: AIR FL0000001205700442
Facility Registry ID: 110064306031

Map ID
Direction
Distance
Elevation

MAP FINDINGS

Site

Database(s)

EDR ID Number
EPA ID Number

GULF MARINE REPAIR (Continued)

1000821959

Air Operating Status Code: OPR
Default Air Classification Code: MAJ
Air Program: MACT Standards (40 CFR Part 63)
Activity Date: 1999-12-23 00:00:00
Activity Status Date: Not reported
Activity Group: Compliance Monitoring
Activity Type: Inspection/Evaluation
Activity Status: Not reported

Region Code: 04
Programmatic ID: AIR FL0000001205700442
Facility Registry ID: 110064306031
Air Operating Status Code: OPR
Default Air Classification Code: MAJ
Air Program: MACT Standards (40 CFR Part 63)
Activity Date: 2001-09-06 00:00:00
Activity Status Date: Not reported
Activity Group: Compliance Monitoring
Activity Type: Inspection/Evaluation
Activity Status: Not reported

Region Code: 04
Programmatic ID: AIR FL0000001205700442
Facility Registry ID: 110064306031
Air Operating Status Code: OPR
Default Air Classification Code: MAJ
Air Program: MACT Standards (40 CFR Part 63)
Activity Date: 2002-10-18 00:00:00
Activity Status Date: Not reported
Activity Group: Compliance Monitoring
Activity Type: Inspection/Evaluation
Activity Status: Not reported

Region Code: 04
Programmatic ID: AIR FL0000001205700442
Facility Registry ID: 110064306031
Air Operating Status Code: OPR
Default Air Classification Code: MAJ
Air Program: MACT Standards (40 CFR Part 63)
Activity Date: 2002-12-18 00:00:00
Activity Status Date: Not reported
Activity Group: Compliance Monitoring
Activity Type: Inspection/Evaluation
Activity Status: Not reported

Region Code: 04
Programmatic ID: AIR FL0000001205700442
Facility Registry ID: 110064306031
Air Operating Status Code: OPR
Default Air Classification Code: MAJ
Air Program: MACT Standards (40 CFR Part 63)
Activity Date: 2003-02-03 00:00:00
Activity Status Date: Not reported
Activity Group: Compliance Monitoring
Activity Type: Inspection/Evaluation
Activity Status: Not reported

Map ID
Direction
Distance
Elevation

MAP FINDINGS

Site

Database(s)

EDR ID Number
EPA ID Number

GULF MARINE REPAIR (Continued)

1000821959

Region Code: 04
Programmatic ID: AIR FL0000001205700442
Facility Registry ID: 110064306031
Air Operating Status Code: OPR
Default Air Classification Code: MAJ
Air Program: MACT Standards (40 CFR Part 63)
Activity Date: 2003-06-16 00:00:00
Activity Status Date: Not reported
Activity Group: Compliance Monitoring
Activity Type: Inspection/Evaluation
Activity Status: Not reported

Region Code: 04
Programmatic ID: AIR FL0000001205700442
Facility Registry ID: 110064306031
Air Operating Status Code: OPR
Default Air Classification Code: MAJ
Air Program: MACT Standards (40 CFR Part 63)
Activity Date: 2003-07-15 00:00:00
Activity Status Date: Not reported
Activity Group: Compliance Monitoring
Activity Type: Inspection/Evaluation
Activity Status: Not reported

Region Code: 04
Programmatic ID: AIR FL0000001205700442
Facility Registry ID: 110064306031
Air Operating Status Code: OPR
Default Air Classification Code: MAJ
Air Program: MACT Standards (40 CFR Part 63)
Activity Date: 2004-02-03 00:00:00
Activity Status Date: Not reported
Activity Group: Compliance Monitoring
Activity Type: Inspection/Evaluation
Activity Status: Not reported

Region Code: 04
Programmatic ID: AIR FL0000001205700442
Facility Registry ID: 110064306031
Air Operating Status Code: OPR
Default Air Classification Code: MAJ
Air Program: MACT Standards (40 CFR Part 63)
Activity Date: 2004-06-30 00:00:00
Activity Status Date: Not reported
Activity Group: Compliance Monitoring
Activity Type: Inspection/Evaluation
Activity Status: Not reported

Region Code: 04
Programmatic ID: AIR FL0000001205700442
Facility Registry ID: 110064306031
Air Operating Status Code: OPR
Default Air Classification Code: MAJ
Air Program: MACT Standards (40 CFR Part 63)
Activity Date: 2004-07-13 00:00:00
Activity Status Date: Not reported
Activity Group: Compliance Monitoring

Map ID
Direction
Distance
Elevation

MAP FINDINGS

Site

Database(s)

EDR ID Number
EPA ID Number

GULF MARINE REPAIR (Continued)

1000821959

Activity Type: Inspection/Evaluation
Activity Status: Not reported

Region Code: 04
Programmatic ID: AIR FL0000001205700442
Facility Registry ID: 110064306031
Air Operating Status Code: OPR
Default Air Classification Code: MAJ
Air Program: MACT Standards (40 CFR Part 63)
Activity Date: 2005-09-29 00:00:00
Activity Status Date: Not reported
Activity Group: Compliance Monitoring
Activity Type: Inspection/Evaluation
Activity Status: Not reported

Region Code: 04
Programmatic ID: AIR FL0000001205700442
Facility Registry ID: 110064306031
Air Operating Status Code: OPR
Default Air Classification Code: MAJ
Air Program: MACT Standards (40 CFR Part 63)
Activity Date: 2005-12-09 00:00:00
Activity Status Date: Not reported
Activity Group: Compliance Monitoring
Activity Type: Inspection/Evaluation
Activity Status: Not reported

Region Code: 04
Programmatic ID: AIR FL0000001205700442
Facility Registry ID: 110064306031
Air Operating Status Code: OPR
Default Air Classification Code: MAJ
Air Program: MACT Standards (40 CFR Part 63)
Activity Date: 2007-08-09 00:00:00
Activity Status Date: Not reported
Activity Group: Compliance Monitoring
Activity Type: Inspection/Evaluation
Activity Status: Not reported

Region Code: 04
Programmatic ID: AIR FL0000001205700442
Facility Registry ID: 110064306031
Air Operating Status Code: OPR
Default Air Classification Code: MAJ
Air Program: MACT Standards (40 CFR Part 63)
Activity Date: 2008-02-01 00:00:00
Activity Status Date: Not reported
Activity Group: Compliance Monitoring
Activity Type: Inspection/Evaluation
Activity Status: Not reported

Region Code: 04
Programmatic ID: AIR FL0000001205700442
Facility Registry ID: 110064306031
Air Operating Status Code: OPR
Default Air Classification Code: MAJ
Air Program: MACT Standards (40 CFR Part 63)

Map ID
Direction
Distance
Elevation

MAP FINDINGS

Site

Database(s)

EDR ID Number
EPA ID Number

GULF MARINE REPAIR (Continued)

1000821959

Activity Date: 2008-07-07 00:00:00
Activity Status Date: Not reported
Activity Group: Compliance Monitoring
Activity Type: Inspection/Evaluation
Activity Status: Not reported

Region Code: 04
Programmatic ID: AIR FL0000001205700442
Facility Registry ID: 110064306031
Air Operating Status Code: OPR
Default Air Classification Code: MAJ
Air Program: MACT Standards (40 CFR Part 63)
Activity Date: 2008-08-07 00:00:00
Activity Status Date: Not reported
Activity Group: Compliance Monitoring
Activity Type: Inspection/Evaluation
Activity Status: Not reported

Region Code: 04
Programmatic ID: AIR FL0000001205700442
Facility Registry ID: 110064306031
Air Operating Status Code: OPR
Default Air Classification Code: MAJ
Air Program: MACT Standards (40 CFR Part 63)
Activity Date: 2009-09-18 00:00:00
Activity Status Date: Not reported
Activity Group: Compliance Monitoring
Activity Type: Inspection/Evaluation
Activity Status: Not reported

Region Code: 04
Programmatic ID: AIR FL0000001205700442
Facility Registry ID: 110064306031
Air Operating Status Code: OPR
Default Air Classification Code: MAJ
Air Program: MACT Standards (40 CFR Part 63)
Activity Date: 2009-09-19 00:00:00
Activity Status Date: Not reported
Activity Group: Compliance Monitoring
Activity Type: Inspection/Evaluation
Activity Status: Not reported

Region Code: 04
Programmatic ID: AIR FL0000001205700442
Facility Registry ID: 110064306031
Air Operating Status Code: OPR
Default Air Classification Code: MAJ
Air Program: MACT Standards (40 CFR Part 63)
Activity Date: 2010-09-30 00:00:00
Activity Status Date: Not reported
Activity Group: Compliance Monitoring
Activity Type: Inspection/Evaluation
Activity Status: Not reported

Region Code: 04
Programmatic ID: AIR FL0000001205700442
Facility Registry ID: 110064306031

Map ID
Direction
Distance
Elevation

MAP FINDINGS

Site

Database(s)

EDR ID Number
EPA ID Number

GULF MARINE REPAIR (Continued)

1000821959

Air Operating Status Code: OPR
Default Air Classification Code: MAJ
Air Program: MACT Standards (40 CFR Part 63)
Activity Date: 2012-03-01 00:00:00
Activity Status Date: Not reported
Activity Group: Compliance Monitoring
Activity Type: Inspection/Evaluation
Activity Status: Not reported

Region Code: 04
Programmatic ID: AIR FL0000001205700442
Facility Registry ID: 110064306031
Air Operating Status Code: OPR
Default Air Classification Code: MAJ
Air Program: MACT Standards (40 CFR Part 63)
Activity Date: 2012-03-02 00:00:00
Activity Status Date: Not reported
Activity Group: Compliance Monitoring
Activity Type: Inspection/Evaluation
Activity Status: Not reported

Region Code: 04
Programmatic ID: AIR FL0000001205700442
Facility Registry ID: 110064306031
Air Operating Status Code: OPR
Default Air Classification Code: MAJ
Air Program: MACT Standards (40 CFR Part 63)
Activity Date: 2013-07-03 00:00:00
Activity Status Date: Not reported
Activity Group: Compliance Monitoring
Activity Type: Inspection/Evaluation
Activity Status: Not reported

Region Code: 04
Programmatic ID: AIR FL0000001205700442
Facility Registry ID: 110064306031
Air Operating Status Code: OPR
Default Air Classification Code: MAJ
Air Program: MACT Standards (40 CFR Part 63)
Activity Date: 2013-11-14 00:00:00
Activity Status Date: Not reported
Activity Group: Compliance Monitoring
Activity Type: Inspection/Evaluation
Activity Status: Not reported

Region Code: 04
Programmatic ID: AIR FL0000001205700442
Facility Registry ID: 110064306031
Air Operating Status Code: OPR
Default Air Classification Code: MAJ
Air Program: MACT Standards (40 CFR Part 63)
Activity Date: 2013-12-11 00:00:00
Activity Status Date: Not reported
Activity Group: Compliance Monitoring
Activity Type: Inspection/Evaluation
Activity Status: Not reported

Map ID
Direction
Distance
Elevation

MAP FINDINGS

Site

Database(s)

EDR ID Number
EPA ID Number

GULF MARINE REPAIR (Continued)

1000821959

Region Code: 04
Programmatic ID: AIR FL0000001205700442
Facility Registry ID: 110064306031
Air Operating Status Code: OPR
Default Air Classification Code: MAJ
Air Program: MACT Standards (40 CFR Part 63)
Activity Date: 1999-07-07 00:00:00
Activity Status Date: 1999-07-07 00:00:00
Activity Group: Enforcement Action
Activity Type: Administrative - Formal
Activity Status: Final Order Issued

Region Code: 04
Programmatic ID: AIR FL0000001205700442
Facility Registry ID: 110064306031
Air Operating Status Code: OPR
Default Air Classification Code: MAJ
Air Program: MACT Standards (40 CFR Part 63)
Activity Date: 1999-02-12 00:00:00
Activity Status Date: 1999-02-12 00:00:00
Activity Group: Enforcement Action
Activity Type: Administrative - Informal
Activity Status: Achieved

Region Code: 04
Programmatic ID: AIR FL0000001205700442
Facility Registry ID: 110064306031
Air Operating Status Code: OPR
Default Air Classification Code: MAJ
Air Program: National Emission Standards for Hazardous Air Pollutants (40 CFR Part 61)
Activity Date: 2003-07-15 00:00:00
Activity Status Date: 2003-10-15 13:24:07
Activity Group: Compliance Monitoring
Activity Type: Inspection/Evaluation
Activity Status: Active

Region Code: 04
Programmatic ID: AIR FL0000001205700442
Facility Registry ID: 110064306031
Air Operating Status Code: OPR
Default Air Classification Code: MAJ
Air Program: National Emission Standards for Hazardous Air Pollutants (40 CFR Part 61)
Activity Date: 2002-10-18 00:00:00
Activity Status Date: Not reported
Activity Group: Compliance Monitoring
Activity Type: Inspection/Evaluation
Activity Status: Not reported

Region Code: 04
Programmatic ID: AIR FL0000001205700442
Facility Registry ID: 110064306031
Air Operating Status Code: OPR
Default Air Classification Code: MAJ
Air Program: National Emission Standards for Hazardous Air Pollutants (40 CFR Part 61)
Activity Date: 2002-12-18 00:00:00
Activity Status Date: Not reported
Activity Group: Compliance Monitoring

Map ID
Direction
Distance
Elevation

MAP FINDINGS

Site

Database(s)

EDR ID Number
EPA ID Number

GULF MARINE REPAIR (Continued)

1000821959

Activity Type: Inspection/Evaluation
Activity Status: Not reported

Region Code: 04
Programmatic ID: AIR FL0000001205700442
Facility Registry ID: 110064306031
Air Operating Status Code: OPR
Default Air Classification Code: MAJ
Air Program: National Emission Standards for Hazardous Air Pollutants (40 CFR Part 61)
Activity Date: 2003-02-03 00:00:00
Activity Status Date: Not reported
Activity Group: Compliance Monitoring
Activity Type: Inspection/Evaluation
Activity Status: Not reported

Region Code: 04
Programmatic ID: AIR FL0000001205700442
Facility Registry ID: 110064306031
Air Operating Status Code: OPR
Default Air Classification Code: MAJ
Air Program: National Emission Standards for Hazardous Air Pollutants (40 CFR Part 61)
Activity Date: 2003-07-15 00:00:00
Activity Status Date: Not reported
Activity Group: Compliance Monitoring
Activity Type: Inspection/Evaluation
Activity Status: Not reported

Region Code: 04
Programmatic ID: AIR FL0000001205700442
Facility Registry ID: 110064306031
Air Operating Status Code: OPR
Default Air Classification Code: MAJ
Air Program: National Emission Standards for Hazardous Air Pollutants (40 CFR Part 61)
Activity Date: 2004-02-03 00:00:00
Activity Status Date: Not reported
Activity Group: Compliance Monitoring
Activity Type: Inspection/Evaluation
Activity Status: Not reported

Region Code: 04
Programmatic ID: AIR FL0000001205700442
Facility Registry ID: 110064306031
Air Operating Status Code: OPR
Default Air Classification Code: MAJ
Air Program: National Emission Standards for Hazardous Air Pollutants (40 CFR Part 61)
Activity Date: 2004-06-30 00:00:00
Activity Status Date: Not reported
Activity Group: Compliance Monitoring
Activity Type: Inspection/Evaluation
Activity Status: Not reported

Region Code: 04
Programmatic ID: AIR FL0000001205700442
Facility Registry ID: 110064306031
Air Operating Status Code: OPR
Default Air Classification Code: MAJ
Air Program: National Emission Standards for Hazardous Air Pollutants (40 CFR Part 61)

Map ID
Direction
Distance
Elevation

MAP FINDINGS

Site

Database(s)

EDR ID Number
EPA ID Number

GULF MARINE REPAIR (Continued)

1000821959

Activity Date: 2004-07-13 00:00:00
Activity Status Date: Not reported
Activity Group: Compliance Monitoring
Activity Type: Inspection/Evaluation
Activity Status: Not reported

Region Code: 04
Programmatic ID: AIR FL0000001205700442
Facility Registry ID: 110064306031
Air Operating Status Code: OPR
Default Air Classification Code: MAJ
Air Program: National Emission Standards for Hazardous Air Pollutants (40 CFR Part 61)
Activity Date: 2005-09-29 00:00:00
Activity Status Date: Not reported
Activity Group: Compliance Monitoring
Activity Type: Inspection/Evaluation
Activity Status: Not reported

Region Code: 04
Programmatic ID: AIR FL0000001205700442
Facility Registry ID: 110064306031
Air Operating Status Code: OPR
Default Air Classification Code: MAJ
Air Program: National Emission Standards for Hazardous Air Pollutants (40 CFR Part 61)
Activity Date: 2005-12-09 00:00:00
Activity Status Date: Not reported
Activity Group: Compliance Monitoring
Activity Type: Inspection/Evaluation
Activity Status: Not reported

Region Code: 04
Programmatic ID: AIR FL0000001205700442
Facility Registry ID: 110064306031
Air Operating Status Code: OPR
Default Air Classification Code: MAJ
Air Program: National Emission Standards for Hazardous Air Pollutants (40 CFR Part 61)
Activity Date: 2007-08-09 00:00:00
Activity Status Date: Not reported
Activity Group: Compliance Monitoring
Activity Type: Inspection/Evaluation
Activity Status: Not reported

Region Code: 04
Programmatic ID: AIR FL0000001205700442
Facility Registry ID: 110064306031
Air Operating Status Code: OPR
Default Air Classification Code: MAJ
Air Program: National Emission Standards for Hazardous Air Pollutants (40 CFR Part 61)
Activity Date: 2008-02-01 00:00:00
Activity Status Date: Not reported
Activity Group: Compliance Monitoring
Activity Type: Inspection/Evaluation
Activity Status: Not reported

Region Code: 04
Programmatic ID: AIR FL0000001205700442
Facility Registry ID: 110064306031

Map ID
Direction
Distance
Elevation

MAP FINDINGS

Site

Database(s)

EDR ID Number
EPA ID Number

GULF MARINE REPAIR (Continued)

1000821959

Air Operating Status Code: OPR
Default Air Classification Code: MAJ
Air Program: National Emission Standards for Hazardous Air Pollutants (40 CFR Part 61)
Activity Date: 2008-07-07 00:00:00
Activity Status Date: Not reported
Activity Group: Compliance Monitoring
Activity Type: Inspection/Evaluation
Activity Status: Not reported

Region Code: 04
Programmatic ID: AIR FL0000001205700442
Facility Registry ID: 110064306031
Air Operating Status Code: OPR
Default Air Classification Code: MAJ
Air Program: National Emission Standards for Hazardous Air Pollutants (40 CFR Part 61)
Activity Date: 2008-08-07 00:00:00
Activity Status Date: Not reported
Activity Group: Compliance Monitoring
Activity Type: Inspection/Evaluation
Activity Status: Not reported

Region Code: 04
Programmatic ID: AIR FL0000001205700442
Facility Registry ID: 110064306031
Air Operating Status Code: OPR
Default Air Classification Code: MAJ
Air Program: National Emission Standards for Hazardous Air Pollutants (40 CFR Part 61)
Activity Date: 2009-09-19 00:00:00
Activity Status Date: Not reported
Activity Group: Compliance Monitoring
Activity Type: Inspection/Evaluation
Activity Status: Not reported

Region Code: 04
Programmatic ID: AIR FL0000001205700442
Facility Registry ID: 110064306031
Air Operating Status Code: OPR
Default Air Classification Code: MAJ
Air Program: State Implementation Plan for National Primary and Secondary Ambient Air Quality Standards
Activity Date: 2015-02-02 00:00:00
Activity Status Date: 2015-07-09 10:17:02
Activity Group: Compliance Monitoring
Activity Type: Inspection/Evaluation
Activity Status: Active

Region Code: 04
Programmatic ID: AIR FL0000001205700442
Facility Registry ID: 110064306031
Air Operating Status Code: OPR
Default Air Classification Code: MAJ
Air Program: State Implementation Plan for National Primary and Secondary Ambient Air Quality Standards
Activity Date: 2015-02-06 00:00:00
Activity Status Date: 2015-07-16 07:18:25
Activity Group: Compliance Monitoring
Activity Type: Inspection/Evaluation
Activity Status: Active

Map ID
Direction
Distance
Elevation

MAP FINDINGS

Site

Database(s)

EDR ID Number
EPA ID Number

GULF MARINE REPAIR (Continued)

1000821959

Region Code: 04
Programmatic ID: AIR FL0000001205700442
Facility Registry ID: 110064306031
Air Operating Status Code: OPR
Default Air Classification Code: MAJ
Air Program: State Implementation Plan for National Primary and Secondary Ambient Air Quality Standards
Activity Date: 2016-02-16 00:00:00
Activity Status Date: 2016-02-29 16:28:40
Activity Group: Compliance Monitoring
Activity Type: Inspection/Evaluation
Activity Status: Active

Region Code: 04
Programmatic ID: AIR FL0000001205700442
Facility Registry ID: 110064306031
Air Operating Status Code: OPR
Default Air Classification Code: MAJ
Air Program: State Implementation Plan for National Primary and Secondary Ambient Air Quality Standards
Activity Date: 2016-08-17 00:00:00
Activity Status Date: 2016-09-15 07:10:41
Activity Group: Compliance Monitoring
Activity Type: Inspection/Evaluation
Activity Status: Active

Region Code: 04
Programmatic ID: AIR FL0000001205700442
Facility Registry ID: 110064306031
Air Operating Status Code: OPR
Default Air Classification Code: MAJ
Air Program: State Implementation Plan for National Primary and Secondary Ambient Air Quality Standards
Activity Date: 2016-09-07 00:00:00
Activity Status Date: 2016-09-15 07:10:41
Activity Group: Compliance Monitoring
Activity Type: Inspection/Evaluation
Activity Status: Active

Region Code: 04
Programmatic ID: AIR FL0000001205700442
Facility Registry ID: 110064306031
Air Operating Status Code: OPR
Default Air Classification Code: MAJ
Air Program: State Implementation Plan for National Primary and Secondary Ambient Air Quality Standards
Activity Date: 2002-10-18 00:00:00
Activity Status Date: Not reported
Activity Group: Compliance Monitoring
Activity Type: Inspection/Evaluation
Activity Status: Not reported

Region Code: 04
Programmatic ID: AIR FL0000001205700442
Facility Registry ID: 110064306031
Air Operating Status Code: OPR
Default Air Classification Code: MAJ
Air Program: State Implementation Plan for National Primary and Secondary Ambient Air Quality Standards
Activity Date: 2002-12-18 00:00:00
Activity Status Date: Not reported
Activity Group: Compliance Monitoring

Map ID
Direction
Distance
Elevation

MAP FINDINGS

Site

Database(s)

EDR ID Number
EPA ID Number

GULF MARINE REPAIR (Continued)

1000821959

Activity Type:	Inspection/Evaluation
Activity Status:	Not reported
Region Code:	04
Programmatic ID:	AIR FL0000001205700442
Facility Registry ID:	110064306031
Air Operating Status Code:	OPR
Default Air Classification Code:	MAJ
Air Program:	State Implementation Plan for National Primary and Secondary Ambient Air Quality Standards
Activity Date:	2003-02-03 00:00:00
Activity Status Date:	Not reported
Activity Group:	Compliance Monitoring
Activity Type:	Inspection/Evaluation
Activity Status:	Not reported
Region Code:	04
Programmatic ID:	AIR FL0000001205700442
Facility Registry ID:	110064306031
Air Operating Status Code:	OPR
Default Air Classification Code:	MAJ
Air Program:	State Implementation Plan for National Primary and Secondary Ambient Air Quality Standards
Activity Date:	2003-06-16 00:00:00
Activity Status Date:	Not reported
Activity Group:	Compliance Monitoring
Activity Type:	Inspection/Evaluation
Activity Status:	Not reported
Region Code:	04
Programmatic ID:	AIR FL0000001205700442
Facility Registry ID:	110064306031
Air Operating Status Code:	OPR
Default Air Classification Code:	MAJ
Air Program:	State Implementation Plan for National Primary and Secondary Ambient Air Quality Standards
Activity Date:	2003-07-15 00:00:00
Activity Status Date:	Not reported
Activity Group:	Compliance Monitoring
Activity Type:	Inspection/Evaluation
Activity Status:	Not reported
Region Code:	04
Programmatic ID:	AIR FL0000001205700442
Facility Registry ID:	110064306031
Air Operating Status Code:	OPR
Default Air Classification Code:	MAJ
Air Program:	State Implementation Plan for National Primary and Secondary Ambient Air Quality Standards
Activity Date:	2004-02-03 00:00:00
Activity Status Date:	Not reported
Activity Group:	Compliance Monitoring
Activity Type:	Inspection/Evaluation
Activity Status:	Not reported
Region Code:	04
Programmatic ID:	AIR FL0000001205700442
Facility Registry ID:	110064306031
Air Operating Status Code:	OPR
Default Air Classification Code:	MAJ
Air Program:	State Implementation Plan for National Primary and Secondary Ambient Air Quality Standards

Map ID
Direction
Distance
Elevation

MAP FINDINGS

Site

Database(s)

EDR ID Number
EPA ID Number

GULF MARINE REPAIR (Continued)

1000821959

Activity Date: 2004-06-30 00:00:00
Activity Status Date: Not reported
Activity Group: Compliance Monitoring
Activity Type: Inspection/Evaluation
Activity Status: Not reported

Region Code: 04
Programmatic ID: AIR FL0000001205700442
Facility Registry ID: 110064306031
Air Operating Status Code: OPR
Default Air Classification Code: MAJ
Air Program: State Implementation Plan for National Primary and Secondary Ambient Air Quality Standards
Activity Date: 2004-07-13 00:00:00
Activity Status Date: Not reported
Activity Group: Compliance Monitoring
Activity Type: Inspection/Evaluation
Activity Status: Not reported

Region Code: 04
Programmatic ID: AIR FL0000001205700442
Facility Registry ID: 110064306031
Air Operating Status Code: OPR
Default Air Classification Code: MAJ
Air Program: State Implementation Plan for National Primary and Secondary Ambient Air Quality Standards
Activity Date: 2005-09-29 00:00:00
Activity Status Date: Not reported
Activity Group: Compliance Monitoring
Activity Type: Inspection/Evaluation
Activity Status: Not reported

Region Code: 04
Programmatic ID: AIR FL0000001205700442
Facility Registry ID: 110064306031
Air Operating Status Code: OPR
Default Air Classification Code: MAJ
Air Program: State Implementation Plan for National Primary and Secondary Ambient Air Quality Standards
Activity Date: 2005-12-09 00:00:00
Activity Status Date: Not reported
Activity Group: Compliance Monitoring
Activity Type: Inspection/Evaluation
Activity Status: Not reported

Region Code: 04
Programmatic ID: AIR FL0000001205700442
Facility Registry ID: 110064306031
Air Operating Status Code: OPR
Default Air Classification Code: MAJ
Air Program: State Implementation Plan for National Primary and Secondary Ambient Air Quality Standards
Activity Date: 2007-08-09 00:00:00
Activity Status Date: Not reported
Activity Group: Compliance Monitoring
Activity Type: Inspection/Evaluation
Activity Status: Not reported

Region Code: 04
Programmatic ID: AIR FL0000001205700442
Facility Registry ID: 110064306031

Map ID
Direction
Distance
Elevation

MAP FINDINGS

Site

Database(s)

EDR ID Number
EPA ID Number

GULF MARINE REPAIR (Continued)

1000821959

Air Operating Status Code: OPR
Default Air Classification Code: MAJ
Air Program: State Implementation Plan for National Primary and Secondary Ambient Air Quality Standards
Activity Date: 2008-02-01 00:00:00
Activity Status Date: Not reported
Activity Group: Compliance Monitoring
Activity Type: Inspection/Evaluation
Activity Status: Not reported

Region Code: 04
Programmatic ID: AIR FL0000001205700442
Facility Registry ID: 110064306031
Air Operating Status Code: OPR
Default Air Classification Code: MAJ
Air Program: State Implementation Plan for National Primary and Secondary Ambient Air Quality Standards
Activity Date: 2008-07-07 00:00:00
Activity Status Date: Not reported
Activity Group: Compliance Monitoring
Activity Type: Inspection/Evaluation
Activity Status: Not reported

Region Code: 04
Programmatic ID: AIR FL0000001205700442
Facility Registry ID: 110064306031
Air Operating Status Code: OPR
Default Air Classification Code: MAJ
Air Program: State Implementation Plan for National Primary and Secondary Ambient Air Quality Standards
Activity Date: 2008-08-07 00:00:00
Activity Status Date: Not reported
Activity Group: Compliance Monitoring
Activity Type: Inspection/Evaluation
Activity Status: Not reported

Region Code: 04
Programmatic ID: AIR FL0000001205700442
Facility Registry ID: 110064306031
Air Operating Status Code: OPR
Default Air Classification Code: MAJ
Air Program: State Implementation Plan for National Primary and Secondary Ambient Air Quality Standards
Activity Date: 2009-09-18 00:00:00
Activity Status Date: Not reported
Activity Group: Compliance Monitoring
Activity Type: Inspection/Evaluation
Activity Status: Not reported

Region Code: 04
Programmatic ID: AIR FL0000001205700442
Facility Registry ID: 110064306031
Air Operating Status Code: OPR
Default Air Classification Code: MAJ
Air Program: State Implementation Plan for National Primary and Secondary Ambient Air Quality Standards
Activity Date: 2009-09-19 00:00:00
Activity Status Date: Not reported
Activity Group: Compliance Monitoring
Activity Type: Inspection/Evaluation
Activity Status: Not reported

Map ID
Direction
Distance
Elevation

MAP FINDINGS

Site

Database(s)

EDR ID Number
EPA ID Number

GULF MARINE REPAIR (Continued)

1000821959

Region Code: 04
Programmatic ID: AIR FL0000001205700442
Facility Registry ID: 110064306031
Air Operating Status Code: OPR
Default Air Classification Code: MAJ
Air Program: State Implementation Plan for National Primary and Secondary Ambient Air Quality Standards
Activity Date: 2010-09-30 00:00:00
Activity Status Date: Not reported
Activity Group: Compliance Monitoring
Activity Type: Inspection/Evaluation
Activity Status: Not reported

Region Code: 04
Programmatic ID: AIR FL0000001205700442
Facility Registry ID: 110064306031
Air Operating Status Code: OPR
Default Air Classification Code: MAJ
Air Program: State Implementation Plan for National Primary and Secondary Ambient Air Quality Standards
Activity Date: 2012-03-01 00:00:00
Activity Status Date: Not reported
Activity Group: Compliance Monitoring
Activity Type: Inspection/Evaluation
Activity Status: Not reported

Region Code: 04
Programmatic ID: AIR FL0000001205700442
Facility Registry ID: 110064306031
Air Operating Status Code: OPR
Default Air Classification Code: MAJ
Air Program: State Implementation Plan for National Primary and Secondary Ambient Air Quality Standards
Activity Date: 2012-03-02 00:00:00
Activity Status Date: Not reported
Activity Group: Compliance Monitoring
Activity Type: Inspection/Evaluation
Activity Status: Not reported

Region Code: 04
Programmatic ID: AIR FL0000001205700442
Facility Registry ID: 110064306031
Air Operating Status Code: OPR
Default Air Classification Code: MAJ
Air Program: State Implementation Plan for National Primary and Secondary Ambient Air Quality Standards
Activity Date: 2013-07-03 00:00:00
Activity Status Date: Not reported
Activity Group: Compliance Monitoring
Activity Type: Inspection/Evaluation
Activity Status: Not reported

Region Code: 04
Programmatic ID: AIR FL0000001205700442
Facility Registry ID: 110064306031
Air Operating Status Code: OPR
Default Air Classification Code: MAJ
Air Program: State Implementation Plan for National Primary and Secondary Ambient Air Quality Standards
Activity Date: 2013-11-14 00:00:00
Activity Status Date: Not reported
Activity Group: Compliance Monitoring

Map ID
Direction
Distance
Elevation

MAP FINDINGS

Site

Database(s)

EDR ID Number
EPA ID Number

GULF MARINE REPAIR (Continued)

1000821959

Activity Type: Inspection/Evaluation
Activity Status: Not reported

Region Code: 04
Programmatic ID: AIR FL0000001205700442
Facility Registry ID: 110064306031
Air Operating Status Code: OPR
Default Air Classification Code: MAJ
Air Program: State Implementation Plan for National Primary and Secondary Ambient Air Quality Standards
Activity Date: 2013-12-11 00:00:00
Activity Status Date: Not reported
Activity Group: Compliance Monitoring
Activity Type: Inspection/Evaluation
Activity Status: Not reported

Region Code: 04
Programmatic ID: AIR FL0000001205700442
Facility Registry ID: 110064306031
Air Operating Status Code: OPR
Default Air Classification Code: MAJ
Air Program: Title V Permits
Activity Date: 2009-11-03 00:00:00
Activity Status Date: 2011-11-30 00:00:00
Activity Group: Case File
Activity Type: Case File
Activity Status: Resolved

Region Code: 04
Programmatic ID: AIR FL0000001205700442
Facility Registry ID: 110064306031
Air Operating Status Code: OPR
Default Air Classification Code: MAJ
Air Program: Title V Permits
Activity Date: 2015-01-06 00:00:00
Activity Status Date: 2015-10-28 09:54:44
Activity Group: Case File
Activity Type: Case File
Activity Status: Resolved

Region Code: 04
Programmatic ID: AIR FL0000001205700442
Facility Registry ID: 110064306031
Air Operating Status Code: OPR
Default Air Classification Code: MAJ
Air Program: Title V Permits
Activity Date: Not reported
Activity Status Date: 2001-07-13 00:00:00
Activity Group: Case File
Activity Type: Case File
Activity Status: Resolved

Region Code: 04
Programmatic ID: AIR FL0000001205700442
Facility Registry ID: 110064306031
Air Operating Status Code: OPR
Default Air Classification Code: MAJ
Air Program: Title V Permits

Map ID
Direction
Distance
Elevation

MAP FINDINGS

Site

Database(s)

EDR ID Number
EPA ID Number

GULF MARINE REPAIR (Continued)

1000821959

Activity Date: 2015-01-06 00:00:00
Activity Status Date: 2015-10-28 09:56:18
Activity Group: Compliance Monitoring
Activity Type: Inspection/Evaluation
Activity Status: Active

Region Code: 04
Programmatic ID: AIR FL0000001205700442
Facility Registry ID: 110064306031
Air Operating Status Code: OPR
Default Air Classification Code: MAJ
Air Program: Title V Permits
Activity Date: 2015-02-02 00:00:00
Activity Status Date: 2015-07-09 10:17:02
Activity Group: Compliance Monitoring
Activity Type: Inspection/Evaluation
Activity Status: Active

Region Code: 04
Programmatic ID: AIR FL0000001205700442
Facility Registry ID: 110064306031
Air Operating Status Code: OPR
Default Air Classification Code: MAJ
Air Program: Title V Permits
Activity Date: 2015-02-06 00:00:00
Activity Status Date: 2015-07-16 07:18:25
Activity Group: Compliance Monitoring
Activity Type: Inspection/Evaluation
Activity Status: Active

Region Code: 04
Programmatic ID: AIR FL0000001205700442
Facility Registry ID: 110064306031
Air Operating Status Code: OPR
Default Air Classification Code: MAJ
Air Program: Title V Permits
Activity Date: 2016-02-16 00:00:00
Activity Status Date: 2016-02-29 16:28:40
Activity Group: Compliance Monitoring
Activity Type: Inspection/Evaluation
Activity Status: Active

Region Code: 04
Programmatic ID: AIR FL0000001205700442
Facility Registry ID: 110064306031
Air Operating Status Code: OPR
Default Air Classification Code: MAJ
Air Program: Title V Permits
Activity Date: 2016-08-17 00:00:00
Activity Status Date: 2016-09-15 07:10:41
Activity Group: Compliance Monitoring
Activity Type: Inspection/Evaluation
Activity Status: Active

Region Code: 04
Programmatic ID: AIR FL0000001205700442
Facility Registry ID: 110064306031

Map ID
Direction
Distance
Elevation

MAP FINDINGS

Site

Database(s)

EDR ID Number
EPA ID Number

GULF MARINE REPAIR (Continued)

1000821959

Air Operating Status Code: OPR
Default Air Classification Code: MAJ
Air Program: Title V Permits
Activity Date: 2016-09-07 00:00:00
Activity Status Date: 2016-09-15 07:10:41
Activity Group: Compliance Monitoring
Activity Type: Inspection/Evaluation
Activity Status: Active

Region Code: 04
Programmatic ID: AIR FL0000001205700442
Facility Registry ID: 110064306031
Air Operating Status Code: OPR
Default Air Classification Code: MAJ
Air Program: Title V Permits
Activity Date: 1998-08-12 00:00:00
Activity Status Date: Not reported
Activity Group: Compliance Monitoring
Activity Type: Inspection/Evaluation
Activity Status: Not reported

Region Code: 04
Programmatic ID: AIR FL0000001205700442
Facility Registry ID: 110064306031
Air Operating Status Code: OPR
Default Air Classification Code: MAJ
Air Program: Title V Permits
Activity Date: 1999-03-11 00:00:00
Activity Status Date: Not reported
Activity Group: Compliance Monitoring
Activity Type: Inspection/Evaluation
Activity Status: Not reported

Region Code: 04
Programmatic ID: AIR FL0000001205700442
Facility Registry ID: 110064306031
Air Operating Status Code: OPR
Default Air Classification Code: MAJ
Air Program: Title V Permits
Activity Date: 1999-12-23 00:00:00
Activity Status Date: Not reported
Activity Group: Compliance Monitoring
Activity Type: Inspection/Evaluation
Activity Status: Not reported

Region Code: 04
Programmatic ID: AIR FL0000001205700442
Facility Registry ID: 110064306031
Air Operating Status Code: OPR
Default Air Classification Code: MAJ
Air Program: Title V Permits
Activity Date: 2001-09-06 00:00:00
Activity Status Date: Not reported
Activity Group: Compliance Monitoring
Activity Type: Inspection/Evaluation
Activity Status: Not reported

Map ID
Direction
Distance
Elevation

MAP FINDINGS

Site

Database(s)

EDR ID Number
EPA ID Number

GULF MARINE REPAIR (Continued)

1000821959

Region Code: 04
Programmatic ID: AIR FL0000001205700442
Facility Registry ID: 110064306031
Air Operating Status Code: OPR
Default Air Classification Code: MAJ
Air Program: Title V Permits
Activity Date: 2002-10-18 00:00:00
Activity Status Date: Not reported
Activity Group: Compliance Monitoring
Activity Type: Inspection/Evaluation
Activity Status: Not reported

Region Code: 04
Programmatic ID: AIR FL0000001205700442
Facility Registry ID: 110064306031
Air Operating Status Code: OPR
Default Air Classification Code: MAJ
Air Program: Title V Permits
Activity Date: 2002-11-16 00:00:00
Activity Status Date: Not reported
Activity Group: Compliance Monitoring
Activity Type: Inspection/Evaluation
Activity Status: Not reported

Region Code: 04
Programmatic ID: AIR FL0000001205700442
Facility Registry ID: 110064306031
Air Operating Status Code: OPR
Default Air Classification Code: MAJ
Air Program: Title V Permits
Activity Date: 2002-12-05 00:00:00
Activity Status Date: Not reported
Activity Group: Compliance Monitoring
Activity Type: Inspection/Evaluation
Activity Status: Not reported

Region Code: 04
Programmatic ID: AIR FL0000001205700442
Facility Registry ID: 110064306031
Air Operating Status Code: OPR
Default Air Classification Code: MAJ
Air Program: Title V Permits
Activity Date: 2002-12-18 00:00:00
Activity Status Date: Not reported
Activity Group: Compliance Monitoring
Activity Type: Inspection/Evaluation
Activity Status: Not reported

Region Code: 04
Programmatic ID: AIR FL0000001205700442
Facility Registry ID: 110064306031
Air Operating Status Code: OPR
Default Air Classification Code: MAJ
Air Program: Title V Permits
Activity Date: 2003-02-03 00:00:00
Activity Status Date: Not reported
Activity Group: Compliance Monitoring

Map ID
Direction
Distance
Elevation

MAP FINDINGS

Site

Database(s)

EDR ID Number
EPA ID Number

GULF MARINE REPAIR (Continued)

1000821959

Activity Type: Inspection/Evaluation
Activity Status: Not reported

Region Code: 04
Programmatic ID: AIR FL0000001205700442
Facility Registry ID: 110064306031
Air Operating Status Code: OPR
Default Air Classification Code: MAJ
Air Program: Title V Permits
Activity Date: 2003-06-02 00:00:00
Activity Status Date: Not reported
Activity Group: Compliance Monitoring
Activity Type: Inspection/Evaluation
Activity Status: Not reported

Region Code: 04
Programmatic ID: AIR FL0000001205700442
Facility Registry ID: 110064306031
Air Operating Status Code: OPR
Default Air Classification Code: MAJ
Air Program: Title V Permits
Activity Date: 2003-06-16 00:00:00
Activity Status Date: Not reported
Activity Group: Compliance Monitoring
Activity Type: Inspection/Evaluation
Activity Status: Not reported

Region Code: 04
Programmatic ID: AIR FL0000001205700442
Facility Registry ID: 110064306031
Air Operating Status Code: OPR
Default Air Classification Code: MAJ
Air Program: Title V Permits
Activity Date: 2003-07-15 00:00:00
Activity Status Date: Not reported
Activity Group: Compliance Monitoring
Activity Type: Inspection/Evaluation
Activity Status: Not reported

Region Code: 04
Programmatic ID: AIR FL0000001205700442
Facility Registry ID: 110064306031
Air Operating Status Code: OPR
Default Air Classification Code: MAJ
Air Program: Title V Permits
Activity Date: 2004-02-03 00:00:00
Activity Status Date: Not reported
Activity Group: Compliance Monitoring
Activity Type: Inspection/Evaluation
Activity Status: Not reported

Region Code: 04
Programmatic ID: AIR FL0000001205700442
Facility Registry ID: 110064306031
Air Operating Status Code: OPR
Default Air Classification Code: MAJ
Air Program: Title V Permits

Map ID
Direction
Distance
Elevation

MAP FINDINGS

Site

Database(s)

EDR ID Number
EPA ID Number

GULF MARINE REPAIR (Continued)

1000821959

Activity Date: 2004-06-30 00:00:00
Activity Status Date: Not reported
Activity Group: Compliance Monitoring
Activity Type: Inspection/Evaluation
Activity Status: Not reported

Region Code: 04
Programmatic ID: AIR FL0000001205700442
Facility Registry ID: 110064306031
Air Operating Status Code: OPR
Default Air Classification Code: MAJ
Air Program: Title V Permits
Activity Date: 2004-07-08 00:00:00
Activity Status Date: Not reported
Activity Group: Compliance Monitoring
Activity Type: Inspection/Evaluation
Activity Status: Not reported

Region Code: 04
Programmatic ID: AIR FL0000001205700442
Facility Registry ID: 110064306031
Air Operating Status Code: OPR
Default Air Classification Code: MAJ
Air Program: Title V Permits
Activity Date: 2004-07-13 00:00:00
Activity Status Date: Not reported
Activity Group: Compliance Monitoring
Activity Type: Inspection/Evaluation
Activity Status: Not reported

Region Code: 04
Programmatic ID: AIR FL0000001205700442
Facility Registry ID: 110064306031
Air Operating Status Code: OPR
Default Air Classification Code: MAJ
Air Program: Title V Permits
Activity Date: 2005-07-13 00:00:00
Activity Status Date: Not reported
Activity Group: Compliance Monitoring
Activity Type: Inspection/Evaluation
Activity Status: Not reported

Region Code: 04
Programmatic ID: AIR FL0000001205700442
Facility Registry ID: 110064306031
Air Operating Status Code: OPR
Default Air Classification Code: MAJ
Air Program: Title V Permits
Activity Date: 2005-09-29 00:00:00
Activity Status Date: Not reported
Activity Group: Compliance Monitoring
Activity Type: Inspection/Evaluation
Activity Status: Not reported

Region Code: 04
Programmatic ID: AIR FL0000001205700442
Facility Registry ID: 110064306031

Map ID
Direction
Distance
Elevation

MAP FINDINGS

Site

Database(s)

EDR ID Number
EPA ID Number

GULF MARINE REPAIR (Continued)

1000821959

Air Operating Status Code: OPR
Default Air Classification Code: MAJ
Air Program: Title V Permits
Activity Date: 2005-12-09 00:00:00
Activity Status Date: Not reported
Activity Group: Compliance Monitoring
Activity Type: Inspection/Evaluation
Activity Status: Not reported

Region Code: 04
Programmatic ID: AIR FL0000001205700442
Facility Registry ID: 110064306031
Air Operating Status Code: OPR
Default Air Classification Code: MAJ
Air Program: Title V Permits
Activity Date: 2006-06-14 00:00:00
Activity Status Date: Not reported
Activity Group: Compliance Monitoring
Activity Type: Inspection/Evaluation
Activity Status: Not reported

Region Code: 04
Programmatic ID: AIR FL0000001205700442
Facility Registry ID: 110064306031
Air Operating Status Code: OPR
Default Air Classification Code: MAJ
Air Program: Title V Permits
Activity Date: 2007-08-09 00:00:00
Activity Status Date: Not reported
Activity Group: Compliance Monitoring
Activity Type: Inspection/Evaluation
Activity Status: Not reported

Region Code: 04
Programmatic ID: AIR FL0000001205700442
Facility Registry ID: 110064306031
Air Operating Status Code: OPR
Default Air Classification Code: MAJ
Air Program: Title V Permits
Activity Date: 2007-08-12 00:00:00
Activity Status Date: Not reported
Activity Group: Compliance Monitoring
Activity Type: Inspection/Evaluation
Activity Status: Not reported

Region Code: 04
Programmatic ID: AIR FL0000001205700442
Facility Registry ID: 110064306031
Air Operating Status Code: OPR
Default Air Classification Code: MAJ
Air Program: Title V Permits
Activity Date: 2008-02-01 00:00:00
Activity Status Date: Not reported
Activity Group: Compliance Monitoring
Activity Type: Inspection/Evaluation
Activity Status: Not reported

Map ID
Direction
Distance
Elevation

MAP FINDINGS

Site

Database(s)

EDR ID Number
EPA ID Number

GULF MARINE REPAIR (Continued)

1000821959

Region Code: 04
Programmatic ID: AIR FL0000001205700442
Facility Registry ID: 110064306031
Air Operating Status Code: OPR
Default Air Classification Code: MAJ
Air Program: Title V Permits
Activity Date: 2008-07-07 00:00:00
Activity Status Date: Not reported
Activity Group: Compliance Monitoring
Activity Type: Inspection/Evaluation
Activity Status: Not reported

Region Code: 04
Programmatic ID: AIR FL0000001205700442
Facility Registry ID: 110064306031
Air Operating Status Code: OPR
Default Air Classification Code: MAJ
Air Program: Title V Permits
Activity Date: 2008-08-07 00:00:00
Activity Status Date: Not reported
Activity Group: Compliance Monitoring
Activity Type: Inspection/Evaluation
Activity Status: Not reported

Region Code: 04
Programmatic ID: AIR FL0000001205700442
Facility Registry ID: 110064306031
Air Operating Status Code: OPR
Default Air Classification Code: MAJ
Air Program: Title V Permits
Activity Date: 2008-08-11 00:00:00
Activity Status Date: Not reported
Activity Group: Compliance Monitoring
Activity Type: Inspection/Evaluation
Activity Status: Not reported

Region Code: 04
Programmatic ID: AIR FL0000001205700442
Facility Registry ID: 110064306031
Air Operating Status Code: OPR
Default Air Classification Code: MAJ
Air Program: Title V Permits
Activity Date: 2009-08-28 00:00:00
Activity Status Date: Not reported
Activity Group: Compliance Monitoring
Activity Type: Inspection/Evaluation
Activity Status: Not reported

Region Code: 04
Programmatic ID: AIR FL0000001205700442
Facility Registry ID: 110064306031
Air Operating Status Code: OPR
Default Air Classification Code: MAJ
Air Program: Title V Permits
Activity Date: 2009-09-18 00:00:00
Activity Status Date: Not reported
Activity Group: Compliance Monitoring

Map ID
Direction
Distance
Elevation

MAP FINDINGS

Site

Database(s)

EDR ID Number
EPA ID Number

GULF MARINE REPAIR (Continued)

1000821959

Activity Type: Inspection/Evaluation
Activity Status: Not reported

Region Code: 04
Programmatic ID: AIR FL0000001205700442
Facility Registry ID: 110064306031
Air Operating Status Code: OPR
Default Air Classification Code: MAJ
Air Program: Title V Permits
Activity Date: 2009-09-19 00:00:00
Activity Status Date: Not reported
Activity Group: Compliance Monitoring
Activity Type: Inspection/Evaluation
Activity Status: Not reported

Region Code: 04
Programmatic ID: AIR FL0000001205700442
Facility Registry ID: 110064306031
Air Operating Status Code: OPR
Default Air Classification Code: MAJ
Air Program: Title V Permits
Activity Date: 2010-09-29 00:00:00
Activity Status Date: Not reported
Activity Group: Compliance Monitoring
Activity Type: Inspection/Evaluation
Activity Status: Not reported

Region Code: 04
Programmatic ID: AIR FL0000001205700442
Facility Registry ID: 110064306031
Air Operating Status Code: OPR
Default Air Classification Code: MAJ
Air Program: Title V Permits
Activity Date: 2010-09-30 00:00:00
Activity Status Date: Not reported
Activity Group: Compliance Monitoring
Activity Type: Inspection/Evaluation
Activity Status: Not reported

Region Code: 04
Programmatic ID: AIR FL0000001205700442
Facility Registry ID: 110064306031
Air Operating Status Code: OPR
Default Air Classification Code: MAJ
Air Program: Title V Permits
Activity Date: 2010-10-28 00:00:00
Activity Status Date: Not reported
Activity Group: Compliance Monitoring
Activity Type: Inspection/Evaluation
Activity Status: Not reported

Region Code: 04
Programmatic ID: AIR FL0000001205700442
Facility Registry ID: 110064306031
Air Operating Status Code: OPR
Default Air Classification Code: MAJ
Air Program: Title V Permits

Map ID
Direction
Distance
Elevation

MAP FINDINGS

Site

Database(s)

EDR ID Number
EPA ID Number

GULF MARINE REPAIR (Continued)

1000821959

Activity Date: 2010-12-09 00:00:00
Activity Status Date: Not reported
Activity Group: Compliance Monitoring
Activity Type: Inspection/Evaluation
Activity Status: Not reported

Region Code: 04
Programmatic ID: AIR FL0000001205700442
Facility Registry ID: 110064306031
Air Operating Status Code: OPR
Default Air Classification Code: MAJ
Air Program: Title V Permits
Activity Date: 2011-04-14 00:00:00
Activity Status Date: Not reported
Activity Group: Compliance Monitoring
Activity Type: Inspection/Evaluation
Activity Status: Not reported

Region Code: 04
Programmatic ID: AIR FL0000001205700442
Facility Registry ID: 110064306031
Air Operating Status Code: OPR
Default Air Classification Code: MAJ
Air Program: Title V Permits
Activity Date: 2012-01-25 00:00:00
Activity Status Date: Not reported
Activity Group: Compliance Monitoring
Activity Type: Inspection/Evaluation
Activity Status: Not reported

Region Code: 04
Programmatic ID: AIR FL0000001205700442
Facility Registry ID: 110064306031
Air Operating Status Code: OPR
Default Air Classification Code: MAJ
Air Program: Title V Permits
Activity Date: 2012-03-01 00:00:00
Activity Status Date: Not reported
Activity Group: Compliance Monitoring
Activity Type: Inspection/Evaluation
Activity Status: Not reported

Region Code: 04
Programmatic ID: AIR FL0000001205700442
Facility Registry ID: 110064306031
Air Operating Status Code: OPR
Default Air Classification Code: MAJ
Air Program: Title V Permits
Activity Date: 2012-03-02 00:00:00
Activity Status Date: Not reported
Activity Group: Compliance Monitoring
Activity Type: Inspection/Evaluation
Activity Status: Not reported

Region Code: 04
Programmatic ID: AIR FL0000001205700442
Facility Registry ID: 110064306031

Map ID
Direction
Distance
Elevation

MAP FINDINGS

Site

Database(s)

EDR ID Number
EPA ID Number

GULF MARINE REPAIR (Continued)

1000821959

Air Operating Status Code: OPR
Default Air Classification Code: MAJ
Air Program: Title V Permits
Activity Date: 2013-04-15 00:00:00
Activity Status Date: Not reported
Activity Group: Compliance Monitoring
Activity Type: Inspection/Evaluation
Activity Status: Not reported

Region Code: 04
Programmatic ID: AIR FL0000001205700442
Facility Registry ID: 110064306031
Air Operating Status Code: OPR
Default Air Classification Code: MAJ
Air Program: Title V Permits
Activity Date: 2013-07-03 00:00:00
Activity Status Date: Not reported
Activity Group: Compliance Monitoring
Activity Type: Inspection/Evaluation
Activity Status: Not reported

Region Code: 04
Programmatic ID: AIR FL0000001205700442
Facility Registry ID: 110064306031
Air Operating Status Code: OPR
Default Air Classification Code: MAJ
Air Program: Title V Permits
Activity Date: 2013-11-14 00:00:00
Activity Status Date: Not reported
Activity Group: Compliance Monitoring
Activity Type: Inspection/Evaluation
Activity Status: Not reported

Region Code: 04
Programmatic ID: AIR FL0000001205700442
Facility Registry ID: 110064306031
Air Operating Status Code: OPR
Default Air Classification Code: MAJ
Air Program: Title V Permits
Activity Date: 2013-12-11 00:00:00
Activity Status Date: Not reported
Activity Group: Compliance Monitoring
Activity Type: Inspection/Evaluation
Activity Status: Not reported

Region Code: 04
Programmatic ID: AIR FL0000001205700442
Facility Registry ID: 110064306031
Air Operating Status Code: OPR
Default Air Classification Code: MAJ
Air Program: Title V Permits
Activity Date: 2014-01-12 00:00:00
Activity Status Date: Not reported
Activity Group: Compliance Monitoring
Activity Type: Inspection/Evaluation
Activity Status: Not reported

Map ID
Direction
Distance
Elevation

MAP FINDINGS

Site

Database(s)

EDR ID Number
EPA ID Number

GULF MARINE REPAIR (Continued)

1000821959

Region Code: 04
Programmatic ID: AIR FL0000001205700442
Facility Registry ID: 110064306031
Air Operating Status Code: OPR
Default Air Classification Code: MAJ
Air Program: Title V Permits
Activity Date: 2001-05-03 00:00:00
Activity Status Date: 2001-05-03 00:00:00
Activity Group: Enforcement Action
Activity Type: Administrative - Formal
Activity Status: Final Order Issued

Region Code: 04
Programmatic ID: AIR FL0000001205700442
Facility Registry ID: 110064306031
Air Operating Status Code: OPR
Default Air Classification Code: MAJ
Air Program: Title V Permits
Activity Date: 2011-01-04 00:00:00
Activity Status Date: 2011-01-04 00:00:00
Activity Group: Enforcement Action
Activity Type: Administrative - Formal
Activity Status: Final Order Issued

Region Code: 04
Programmatic ID: AIR FL0000001205700442
Facility Registry ID: 110064306031
Air Operating Status Code: OPR
Default Air Classification Code: MAJ
Air Program: Title V Permits
Activity Date: 2001-03-30 00:00:00
Activity Status Date: 2001-03-30 00:00:00
Activity Group: Enforcement Action
Activity Type: Administrative - Informal
Activity Status: Achieved

Region Code: 04
Programmatic ID: AIR FL0000001205700442
Facility Registry ID: 110064306031
Air Operating Status Code: OPR
Default Air Classification Code: MAJ
Air Program: Title V Permits
Activity Date: 2010-04-06 00:00:00
Activity Status Date: 2010-04-06 00:00:00
Activity Group: Enforcement Action
Activity Type: Administrative - Informal
Activity Status: Achieved

FINDS:

Registry ID: 110045611619

[Click Here:](#)

Environmental Interest/Information System:

AFS (Aerometric Information Retrieval System (AIRS) Facility Subsystem) replaces the former Compliance Data System (CDS), the

Map ID
Direction
Distance
Elevation

MAP FINDINGS

Site

Database(s)

EDR ID Number
EPA ID Number

GULF MARINE REPAIR (Continued)

1000821959

National Emission Data System (NEDS), and the Storage and Retrieval of Aerometric Data (SAROAD). AIFS is the national repository for information concerning airborne pollution in the United States. AFS is used to track emissions and compliance data from industrial plants. AFS data are utilized by states to prepare State Implementation Plans to comply with regulatory programs and by EPA as an input for the estimation of total national emissions. AFS is undergoing a major redesign to support facility operating permits required under Title V of the Clean Air Act.

US EPA TRIS (Toxics Release Inventory System) contains information from facilities on the amounts of over 300 listed toxic chemicals that these facilities release directly to air, water, land, or that are transported off-site.

RCRAInfo is a national information system that supports the Resource Conservation and Recovery Act (RCRA) program through the tracking of events and activities related to facilities that generate, transport, and treat, store, or dispose of hazardous waste. RCRAInfo allows RCRA program staff to track the notification, permit, compliance, and corrective action activities required under RCRA.

OSHA ESTABLISHMENT

US National Pollutant Discharge Elimination System (NPDES) module of the Compliance Information System (ICIS) tracks surface water permits issued under the Clean Water Act. Under NPDES, all facilities that discharge pollutants from any point source into waters of the United States are required to obtain a permit. The permit will likely contain limits on what can be discharged, impose monitoring and reporting requirements, and include other provisions to ensure that the discharge does not adversely affect water quality.

AIR MAJOR

HAZARDOUS WASTE BIENNIAL REPORTER

HAZARDOUS AND CRITERIA AIR POLLUTANT MAJOR

Florida Environmental System Today Application (FIESTA) Data

Maintenance (FDM) system maintains entity, environmental interest and affiliation data for the State of Florida.

[Click this hyperlink](#) while viewing on your computer to access additional FINDS: detail in the EDR Site Report.

ECHO:

Envid:	1000821959
Registry ID:	110045611619
DFR URL:	http://echo.epa.gov/detailed-facility-report?fid=110045611619
Name:	GULF MARINE REPAIR
Address:	1800 GRANT ST
City,State,Zip:	TAMPA, FL 33605

AIRS:

Name:	GULF MARINE REPAIR/HENDRYMARINE INDUST
Address:	1800 GRANT STREET
City,State,Zip:	TAMPA, FL 33605
Facility ID:	570442
Facility Status:	A
Office:	SWHI
Category:	POINT
Owner Name:	Gulf Marine Repair/Hendry Marine Industr
SIC Code:	Transportation Equipment
Title V:	Y

Map ID
Direction
Distance
Elevation

MAP FINDINGS

Site

Database(s)

EDR ID Number
EPA ID Number

GULF MARINE REPAIR (Continued)

1000821959

Contact Name:	Jonathan Ferguson
Contact Address:	1800 Grant Street
Contact Address 2:	Not reported
Contact City:	Tampa
Issue Date:	02/12/2020
Contact Zip Code:	33605
Contact Zip4:	Not reported
Contact Phone:	813-247-3153
Contact EMail:	jferguson@hendrymarine.com
Permit Number:	0570442022AV
Expiration Date:	02/12/2025
UTM Zone:	17
UTM North:	3091.9
UTM East:	358.17
Latitude Direction:	27
Latitude Minute:	56
Latitude Second:	46
Longitude Direction:	82
Longitude Minute:	26
Longitude Second:	30
NAICS:	Ship Building And Repairing
Type:	Surface Coating Operation
Primary Resp. Official:	John P Gallagher
Primary Resp. Official Address 1:	1800 Grant Street
Primary Resp. Official Address2:	Not reported
Primary Resp. Official City:	Tampa
Primary Resp. Official State:	FL
Primary Resp. Official Zip5:	33605
Primary Resp. Official Phone:	813-247-3153
Primary Resp. Official Email:	jgallagher@gulfmarinerepair.com
Owner/Auth. Representative Address1:	Not reported
Owner/Auth. Representative Address2:	Not reported
Owner/Auth. Representative City:	Not reported
Owner/Auth. Representative State:	Not reported
Owner/Auth. Representative Zip5:	Not reported
Owner/Auth. Representative Phone:	Not reported
Owner/Auth. Representative Email:	Not reported
Name:	GULF MARINE REPAIR/HENDRYMARINE INDUSTR
Address:	1800 GRANT STREET
City,State,Zip:	TAMPA, FL 33605
Facility ID:	570442
Facility Status:	A
Office:	SWHI
Category:	POINT
Owner Name:	Gulf Marine Repair/Hendry Marine Industr
SIC Code:	Transportation Equipment
Title V:	Y
Contact Name:	Jonathan Ferguson
Contact Address:	1800 Grant Street
Contact Address 2:	Not reported
Contact City:	Tampa
Issue Date:	02/01/2019
Contact Zip Code:	33605
Contact Zip4:	Not reported
Contact Phone:	813-247-3153
Contact EMail:	jferguson@hendrymarine.com

Map ID
Direction
Distance
Elevation

MAP FINDINGS

Site

Database(s)

EDR ID Number
EPA ID Number

GULF MARINE REPAIR (Continued)

1000821959

Permit Number: 0570442021AV
Expiration Date: 05/15/2020
UTM Zone: 17
UTM North: 3091.9
UTM East: 358.17
Latitude Direction: 27
Latitude Minute: 56
Latitude Second: 46
Longitude Direction: 82
Longitude Minute: 26
Longitude Second: 30
NAICS: Ship Building And Repairing
Type: Surface Coating Operation
Primary Resp. Official: John P Gallagher
Primary Resp. Official Address 1: 1800 Grant Street
Primary Resp. Official Address2: Not reported
Primary Resp. Official City: Tampa
Primary Resp. Official State: FL
Primary Resp. Official Zip5: 33605
Primary Resp. Official Phone: 813-247-3153
Primary Resp. Official Email: jgallagher@gulfmarinerepair.com
Owner/Auth. Representative Address1: Not reported
Owner/Auth. Representative Address2: Not reported
Owner/Auth. Representative City: Not reported
Owner/Auth. Representative State: Not reported
Owner/Auth. Representative Zip5: Not reported
Owner/Auth. Representative Phone: Not reported
Owner/Auth. Representative Email: Not reported

Name: GULF MARINE REPAIR/HENDRYMARINE INDUSTR
Address: 1800 GRANT STREET
City,State,Zip: TAMPA, FL 33605
Facility ID: 570442
Facility Status: A
Office: SWHI
Category: POINT
Owner Name: Gulf Marine Repair/Hendry Marine Industr
SIC Code: Transportation Equipment
Title V: Y
Contact Name: Jonathan Ferguson
Contact Address: 1800 Grant Street
Contact Address 2: Not reported
Contact City: Tampa
Issue Date: 01/02/2019
Contact Zip Code: 33605
Contact Zip4: Not reported
Contact Phone: 813-247-3153
Contact EMail: jferguson@hendrymarine.com
Permit Number: 0570442020AC
Expiration Date: 03/25/2019
UTM Zone: 17
UTM North: 3091.9
UTM East: 358.17
Latitude Direction: 27
Latitude Minute: 56
Latitude Second: 46
Longitude Direction: 82

Map ID
Direction
Distance
Elevation

MAP FINDINGS

Site

Database(s)

EDR ID Number
EPA ID Number

GULF MARINE REPAIR (Continued)

1000821959

Longitude Minute:	26
Longitude Second:	30
NAICS:	Ship Building And Repairing
Type:	Surface Coating Operation
Primary Resp. Official:	John P Gallagher
Primary Resp. Official Address 1:	1800 Grant Street
Primary Resp. Official Address2:	Not reported
Primary Resp. Official City:	Tampa
Primary Resp. Official State:	FL
Primary Resp. Official Zip5:	33605
Primary Resp. Official Phone:	813-247-3153
Primary Resp. Official Email:	jgallagher@gulfmarinerepair.com
Owner/Auth. Representative Address1:	Not reported
Owner/Auth. Representative Address2:	Not reported
Owner/Auth. Representative City:	Not reported
Owner/Auth. Representative State:	Not reported
Owner/Auth. Representative Zip5:	Not reported
Owner/Auth. Representative Phone:	Not reported
Owner/Auth. Representative Email:	Not reported
Name:	GULF MARINE REPAIR/HENDRYMARINE INDUSTR
Address:	1800 GRANT STREET
City,State,Zip:	TAMPA, FL 33605
Facility ID:	570442
Facility Status:	A
Office:	SWHI
Category:	POINT
Owner Name:	Gulf Marine Repair/Hendry Marine Industr
SIC Code:	Transportation Equipment
Title V:	Y
Contact Name:	Jonathan Ferguson
Contact Address:	1800 Grant Street
Contact Address 2:	Not reported
Contact City:	Tampa
Issue Date:	12/28/2017
Contact Zip Code:	33605
Contact Zip4:	Not reported
Contact Phone:	813-247-3153
Contact EMail:	jferguson@hendrymarine.com
Permit Number:	0570442018AV
Expiration Date:	05/15/2020
UTM Zone:	17
UTM North:	3091.9
UTM East:	358.17
Latitude Direction:	27
Latitude Minute:	56
Latitude Second:	46
Longitude Direction:	82
Longitude Minute:	26
Longitude Second:	30
NAICS:	Ship Building And Repairing
Type:	Surface Coating Operation
Primary Resp. Official:	John P Gallagher
Primary Resp. Official Address 1:	1800 Grant Street
Primary Resp. Official Address2:	Not reported
Primary Resp. Official City:	Tampa
Primary Resp. Official State:	FL

Map ID
Direction
Distance
Elevation

MAP FINDINGS

Site

Database(s)

EDR ID Number
EPA ID Number

GULF MARINE REPAIR (Continued)

1000821959

Primary Resp. Official Zip5: 33605
Primary Resp. Official Phone: 813-247-3153
Primary Resp. Official Email: jgallagher@gulfmarinerepair.com
Owner/Auth. Representative Address1: Not reported
Owner/Auth. Representative Address2: Not reported
Owner/Auth. Representative City: Not reported
Owner/Auth. Representative State: Not reported
Owner/Auth. Representative Zip5: Not reported
Owner/Auth. Representative Phone: Not reported
Owner/Auth. Representative Email: Not reported

Name: GULF MARINE REPAIR/HENDRYMARINE INDUSTR
Address: 1800 GRANT STREET
City,State,Zip: TAMPA, FL 33605
Facility ID: 570442
Facility Status: A
Office: SWHI
Category: POINT
Owner Name: Gulf Marine Repair/Hendry Marine Industr
SIC Code: Transportation Equipment
Title V: Y
Contact Name: Jonathan Ferguson
Contact Address: 1800 Grant Street
Contact Address 2: Not reported
Contact City: Tampa
Issue Date: 05/15/2015
Contact Zip Code: 33605
Contact Zip4: Not reported
Contact Phone: 813-247-3153
Contact EMail: jferguson@hendrymarine.com
Permit Number: 0570442017AV
Expiration Date: 05/15/2020
UTM Zone: 17
UTM North: 3091.9
UTM East: 358.17
Latitude Direction: 27
Latitude Minute: 56
Latitude Second: 46
Longitude Direction: 82
Longitude Minute: 26
Longitude Second: 30
NAICS: Ship Building And Repairing
Type: Surface Coating Operation
Primary Resp. Official: John P Gallagher
Primary Resp. Official Address 1: 1800 Grant Street
Primary Resp. Official Address2: Not reported
Primary Resp. Official City: Tampa
Primary Resp. Official State: FL
Primary Resp. Official Zip5: 33605
Primary Resp. Official Phone: 813-247-3153
Primary Resp. Official Email: jgallagher@gulfmarinerepair.com
Owner/Auth. Representative Address1: Not reported
Owner/Auth. Representative Address2: Not reported
Owner/Auth. Representative City: Not reported
Owner/Auth. Representative State: Not reported
Owner/Auth. Representative Zip5: Not reported
Owner/Auth. Representative Phone: Not reported

Map ID
Direction
Distance
Elevation

MAP FINDINGS

Site

Database(s)

EDR ID Number
EPA ID Number

GULF MARINE REPAIR (Continued)

1000821959

Owner/Auth. Representative Email: Not reported

AIRS:

Facility ID: 570442
Facility Name: GULF MARINE REPAIR/HENDRYMARINE INDUST
Facility Status: A
Owner Name: GULF MARINE REPAIR/HENDRY MARINE INDUST
Type: Not reported
CO: Not reported
NOX: Not reported
PM10: Not reported
SO2: Not reported
VOC: Not reported
Facility Office: SWHI
Title V: 570442
EU Description: Exterior Coating
EU ID: 1
EU Status: A
SCC: 40200110
Pollutant: H123
Annual Emission: 0.87
Emission Method: 2
Emission Factor: Not reported
Emission Calculation: Attached
Below Threshold: Not reported
Not Emitted: Not reported
Percent Control Efficiency: Not reported
Primary Control: Not reported
Secondary Control: Not reported
Emission Comment: Not reported

Facility ID: 570442
Facility Name: GULF MARINE REPAIR/HENDRYMARINE INDUST
Facility Status: A
Owner Name: GULF MARINE REPAIR/HENDRY MARINE INDUST
Type: Not reported
CO: Not reported
NOX: Not reported
PM10: Not reported
SO2: Not reported
VOC: Not reported
Facility Office: SWHI
Title V: 570442
EU Description: Exterior Coating
EU ID: 1
EU Status: A
SCC: 40200110
Pollutant: VOC
Annual Emission: 33.24
Emission Method: 2
Emission Factor: Not reported
Emission Calculation: Attached
Below Threshold: Not reported
Not Emitted: Not reported
Percent Control Efficiency: Not reported
Primary Control: Not reported
Secondary Control: Not reported

Map ID
Direction
Distance
Elevation

MAP FINDINGS

Site

Database(s)

EDR ID Number
EPA ID Number

GULF MARINE REPAIR (Continued)

1000821959

Emission Comment: Not reported

Facility ID: 570442
Facility Name: GULF MARINE REPAIR/HENDRYMARINE INDUST
Facility Status: A
Owner Name: GULF MARINE REPAIR/HENDRY MARINE INDUST
Type: Not reported
CO: Not reported
NOX: Not reported
PM10: Not reported
SO2: Not reported
VOC: Not reported
Facility Office: SWHI
Title V: 570442
EU Description: Exterior Coating
EU ID: 1
EU Status: A
SCC: 40200110
Pollutant: H085
Annual Emission: 8.32
Emission Method: 2
Emission Factor: Not reported
Emission Calculation: Attached
Below Threshold: Not reported
Not Emitted: Not reported
Percent Control Efficiency: Not reported
Primary Control: Not reported
Secondary Control: Not reported
Emission Comment: Not reported

Facility ID: 570442
Facility Name: GULF MARINE REPAIR/HENDRYMARINE INDUST
Facility Status: A
Owner Name: GULF MARINE REPAIR/HENDRY MARINE INDUST
Type: Not reported
CO: Not reported
NOX: Not reported
PM10: Not reported
SO2: Not reported
VOC: Not reported
Facility Office: SWHI
Title V: 570442
EU Description: Exterior Coating
EU ID: 1
EU Status: A
SCC: 40200110
Pollutant: HAPS
Annual Emission: 33.23
Emission Method: 2
Emission Factor: Not reported
Emission Calculation: Facility wide HAP emissions is listed for this unit. HAP from interior coating and solvent usage are included in this number.
Below Threshold: Not reported
Not Emitted: Not reported
Percent Control Efficiency: Not reported
Primary Control: Not reported
Secondary Control: Not reported

Map ID
Direction
Distance
Elevation

MAP FINDINGS

Site

Database(s)

EDR ID Number
EPA ID Number

GULF MARINE REPAIR (Continued)

1000821959

Emission Comment:	Not reported
Facility ID:	570442
Facility Name:	GULF MARINE REPAIR/HENDRYMARINE INDUST
Facility Status:	A
Owner Name:	GULF MARINE REPAIR/HENDRY MARINE INDUST
Type:	Not reported
CO:	Not reported
NOX:	Not reported
PM10:	Not reported
SO2:	Not reported
VOC:	Not reported
Facility Office:	SWHI
Title V:	570442
EU Description:	Exterior Coating
EU ID:	1
EU Status:	A
SCC:	40200110
Pollutant:	H169
Annual Emission:	0.32
Emission Method:	2
Emission Factor:	Not reported
Emission Calculation:	Attached
Below Threshold:	Not reported
Not Emitted:	Not reported
Percent Control Efficiency:	Not reported
Primary Control:	Not reported
Secondary Control:	Not reported
Emission Comment:	Not reported
Facility ID:	570442
Facility Name:	GULF MARINE REPAIR/HENDRYMARINE INDUST
Facility Status:	A
Owner Name:	GULF MARINE REPAIR/HENDRY MARINE INDUST
Type:	Not reported
CO:	Not reported
NOX:	Not reported
PM10:	Not reported
SO2:	Not reported
VOC:	Not reported
Facility Office:	SWHI
Title V:	570442
EU Description:	Exterior Coating
EU ID:	1
EU Status:	A
SCC:	40200110
Pollutant:	H053
Annual Emission:	0.55
Emission Method:	2
Emission Factor:	Not reported
Emission Calculation:	Attached
Below Threshold:	Not reported
Not Emitted:	Not reported
Percent Control Efficiency:	Not reported
Primary Control:	Not reported
Secondary Control:	Not reported
Emission Comment:	Not reported

Map ID
Direction
Distance
Elevation

MAP FINDINGS

Site

Database(s)

EDR ID Number
EPA ID Number

GULF MARINE REPAIR (Continued)

1000821959

Facility ID: 570442
Facility Name: GULF MARINE REPAIR/HENDRYMARINE INDUST
Facility Status: A
Owner Name: GULF MARINE REPAIR/HENDRY MARINE INDUST
Type: Not reported
CO: Not reported
NOX: Not reported
PM10: Not reported
SO2: Not reported
VOC: Not reported
Facility Office: SWHI
Title V: 570442
EU Description: Exterior Coating
EU ID: 1
EU Status: A
SCC: 40200110
Pollutant: H186
Annual Emission: 23.17
Emission Method: 2
Emission Factor: Not reported
Emission Calculation: Attached
Below Threshold: Not reported
Not Emitted: Not reported
Percent Control Efficiency: Not reported
Primary Control: Not reported
Secondary Control: Not reported
Emission Comment: Not reported

Facility ID: 570442
Facility Name: GULF MARINE REPAIR/HENDRYMARINE INDUST
Facility Status: A
Owner Name: GULF MARINE REPAIR/HENDRY MARINE INDUST
Type: Not reported
CO: Not reported
NOX: Not reported
PM10: Not reported
SO2: Not reported
VOC: Not reported
Facility Office: SWHI
Title V: 570442
EU Description: Exterior Coating
EU ID: 1
EU Status: A
SCC: 40200110
Pollutant: H110
Annual Emission: 0
Emission Method: 2
Emission Factor: Not reported
Emission Calculation: Attached
Below Threshold: Not reported
Not Emitted: Not reported
Percent Control Efficiency: Not reported
Primary Control: Not reported
Secondary Control: Not reported
Emission Comment: Not reported

Facility ID: 570442

Map ID
Direction
Distance
Elevation

MAP FINDINGS

Site

Database(s)

EDR ID Number
EPA ID Number

GULF MARINE REPAIR (Continued)

1000821959

Facility Name: GULF MARINE REPAIR/HENDRYMARINE INDUST
Facility Status: A
Owner Name: GULF MARINE REPAIR/HENDRY MARINE INDUST
Type: Not reported
CO: Not reported
NOX: Not reported
PM10: Not reported
SO2: Not reported
VOC: Not reported
Facility Office: SWHI
Title V: 570442
EU Description: Exterior Coating
EU ID: 1
EU Status: A
SCC: 40200998
Pollutant: HAPS
Annual Emission: 0
Emission Method: 2
Emission Factor: Not reported
Emission Calculation: Not reported
Below Threshold: Not reported
Not Emitted: Not reported
Percent Control Efficiency: Not reported
Primary Control: Not reported
Secondary Control: Not reported
Emission Comment: Not reported

Facility ID: 570442
Facility Name: GULF MARINE REPAIR/HENDRYMARINE INDUST
Facility Status: A
Owner Name: GULF MARINE REPAIR/HENDRY MARINE INDUST
Type: Not reported
CO: Not reported
NOX: Not reported
PM10: Not reported
SO2: Not reported
VOC: Not reported
Facility Office: SWHI
Title V: 570442
EU Description: Exterior Coating
EU ID: 1
EU Status: A
SCC: 40200998
Pollutant: H123
Annual Emission: 0
Emission Method: 2
Emission Factor: Not reported
Emission Calculation: Not reported
Below Threshold: Not reported
Not Emitted: Not reported
Percent Control Efficiency: Not reported
Primary Control: Not reported
Secondary Control: Not reported
Emission Comment: Not reported

Facility ID: 570442
Facility Name: GULF MARINE REPAIR/HENDRYMARINE INDUST

Map ID
Direction
Distance
Elevation

MAP FINDINGS

Site

Database(s)

EDR ID Number
EPA ID Number

GULF MARINE REPAIR (Continued)

1000821959

Facility Status: A
Owner Name: GULF MARINE REPAIR/HENDRY MARINE INDUST
Type: Not reported
CO: Not reported
NOX: Not reported
PM10: Not reported
SO2: Not reported
VOC: Not reported
Facility Office: SWHI
Title V: 570442
EU Description: Exterior Coating
EU ID: 1
EU Status: A
SCC: 40200998
Pollutant: H186
Annual Emission: 0
Emission Method: 2
Emission Factor: Not reported
Emission Calculation: Not reported
Below Threshold: Not reported
Not Emitted: Not reported
Percent Control Efficiency: Not reported
Primary Control: Not reported
Secondary Control: Not reported
Emission Comment: Not reported

Facility ID: 570442
Facility Name: GULF MARINE REPAIR/HENDRYMARINE INDUST
Facility Status: A
Owner Name: GULF MARINE REPAIR/HENDRY MARINE INDUST
Type: Not reported
CO: Not reported
NOX: Not reported
PM10: Not reported
SO2: Not reported
VOC: Not reported
Facility Office: SWHI
Title V: 570442
EU Description: Exterior Coating
EU ID: 1
EU Status: A
SCC: 40200998
Pollutant: VOC
Annual Emission: 0
Emission Method: 2
Emission Factor: Not reported
Emission Calculation: See attached
Below Threshold: Not reported
Not Emitted: Not reported
Percent Control Efficiency: Not reported
Primary Control: Not reported
Secondary Control: Not reported
Emission Comment: Not reported

Facility ID: 570442
Facility Name: GULF MARINE REPAIR/HENDRYMARINE INDUST
Facility Status: A

Map ID
Direction
Distance
Elevation

MAP FINDINGS

Site

Database(s)

EDR ID Number
EPA ID Number

GULF MARINE REPAIR (Continued)

1000821959

Owner Name: GULF MARINE REPAIR/HENDRY MARINE INDUST
Type: Not reported
CO: Not reported
NOX: Not reported
PM10: Not reported
SO2: Not reported
VOC: Not reported
Facility Office: SWHI
Title V: 570442
EU Description: Exterior Coating
EU ID: 1
EU Status: A
SCC: 40200998
Pollutant: H085
Annual Emission: 0
Emission Method: 2
Emission Factor: Not reported
Emission Calculation: Not reported
Below Threshold: Not reported
Not Emitted: Not reported
Percent Control Efficiency: Not reported
Primary Control: Not reported
Secondary Control: Not reported
Emission Comment: Not reported

Facility ID: 570442
Facility Name: GULF MARINE REPAIR/HENDRYMARINE INDUST
Facility Status: A
Owner Name: GULF MARINE REPAIR/HENDRY MARINE INDUST
Type: Not reported
CO: Not reported
NOX: Not reported
PM10: Not reported
SO2: Not reported
VOC: Not reported
Facility Office: SWHI
Title V: 570442
EU Description: Exterior Coating
EU ID: 1
EU Status: A
SCC: 40200998
Pollutant: H169
Annual Emission: 0
Emission Method: 2
Emission Factor: Not reported
Emission Calculation: Not reported
Below Threshold: Not reported
Not Emitted: Not reported
Percent Control Efficiency: Not reported
Primary Control: Not reported
Secondary Control: Not reported
Emission Comment: Not reported

Facility ID: 570442
Facility Name: GULF MARINE REPAIR/HENDRYMARINE INDUST
Facility Status: A
Owner Name: GULF MARINE REPAIR/HENDRY MARINE INDUST

Map ID
Direction
Distance
Elevation

MAP FINDINGS

Site

Database(s)

EDR ID Number
EPA ID Number

GULF MARINE REPAIR (Continued)

1000821959

Type: Not reported
CO: Not reported
NOX: Not reported
PM10: Not reported
SO2: Not reported
VOC: Not reported
Facility Office: SWHI
Title V: 570442
EU Description: Exterior Coating
EU ID: 1
EU Status: A
SCC: 40200998
Pollutant: H053
Annual Emission: 0
Emission Method: 2
Emission Factor: Not reported
Emission Calculation: Not reported
Below Threshold: Not reported
Not Emitted: Not reported
Percent Control Efficiency: Not reported
Primary Control: Not reported
Secondary Control: Not reported
Emission Comment: Not reported

Facility ID: 570442
Facility Name: GULF MARINE REPAIR/HENDRYMARINE INDUST
Facility Status: A
Owner Name: GULF MARINE REPAIR/HENDRY MARINE INDUST
Type: Not reported
CO: Not reported
NOX: Not reported
PM10: Not reported
SO2: Not reported
VOC: Not reported
Facility Office: SWHI
Title V: 570442
EU Description: Exterior Coating
EU ID: 1
EU Status: A
SCC: 40200998
Pollutant: H110
Annual Emission: 0
Emission Method: 2
Emission Factor: Not reported
Emission Calculation: Not reported
Below Threshold: Not reported
Not Emitted: Not reported
Percent Control Efficiency: Not reported
Primary Control: Not reported
Secondary Control: Not reported
Emission Comment: Not reported

Facility ID: 570442
Facility Name: GULF MARINE REPAIR/HENDRYMARINE INDUST
Facility Status: A
Owner Name: GULF MARINE REPAIR/HENDRY MARINE INDUST
Type: Not reported

Map ID
Direction
Distance
Elevation

MAP FINDINGS

Site

Database(s)

EDR ID Number
EPA ID Number

GULF MARINE REPAIR (Continued)

1000821959

CO:	Not reported
NOX:	Not reported
PM10:	Not reported
SO2:	Not reported
VOC:	Not reported
Facility Office:	SWHI
Title V:	570442
EU Description:	Interior Coating
EU ID:	2
EU Status:	A
SCC:	40200110
Pollutant:	H085
Annual Emission:	2.17
Emission Method:	2
Emission Factor:	Not reported
Emission Calculation:	Attached
Below Threshold:	Not reported
Not Emitted:	Not reported
Percent Control Efficiency:	Not reported
Primary Control:	Not reported
Secondary Control:	Not reported
Emission Comment:	Not reported
Facility ID:	570442
Facility Name:	GULF MARINE REPAIR/HENDRYMARINE INDUST
Facility Status:	A
Owner Name:	GULF MARINE REPAIR/HENDRY MARINE INDUST
Type:	Not reported
CO:	Not reported
NOX:	Not reported
PM10:	Not reported
SO2:	Not reported
VOC:	Not reported
Facility Office:	SWHI
Title V:	570442
EU Description:	Interior Coating
EU ID:	2
EU Status:	A
SCC:	40200110
Pollutant:	H110
Annual Emission:	0
Emission Method:	2
Emission Factor:	Not reported
Emission Calculation:	Attached
Below Threshold:	Not reported
Not Emitted:	Not reported
Percent Control Efficiency:	Not reported
Primary Control:	Not reported
Secondary Control:	Not reported
Emission Comment:	Not reported
Facility ID:	570442
Facility Name:	GULF MARINE REPAIR/HENDRYMARINE INDUST
Facility Status:	A
Owner Name:	GULF MARINE REPAIR/HENDRY MARINE INDUST
Type:	Not reported
CO:	Not reported

Map ID
Direction
Distance
Elevation

MAP FINDINGS

Site

Database(s)

EDR ID Number
EPA ID Number

GULF MARINE REPAIR (Continued)

1000821959

NOX: Not reported
PM10: Not reported
SO2: Not reported
VOC: Not reported
Facility Office: SWHI
Title V: 570442
EU Description: Interior Coating
EU ID: 2
EU Status: A
SCC: 40200110
Pollutant: H123
Annual Emission: 0
Emission Method: 2
Emission Factor: Not reported
Emission Calculation: Attached
Below Threshold: Not reported
Not Emitted: Not reported
Percent Control Efficiency: Not reported
Primary Control: Not reported
Secondary Control: Not reported
Emission Comment: Not reported

Facility ID: 570442
Facility Name: GULF MARINE REPAIR/HENDRYMARINE INDUST
Facility Status: A
Owner Name: GULF MARINE REPAIR/HENDRY MARINE INDUST
Type: Not reported
CO: Not reported
NOX: Not reported
PM10: Not reported
SO2: Not reported
VOC: Not reported
Facility Office: SWHI
Title V: 570442
EU Description: Interior Coating
EU ID: 2
EU Status: A
SCC: 40200110
Pollutant: H053
Annual Emission: 0.01
Emission Method: 2
Emission Factor: Not reported
Emission Calculation: Attached
Below Threshold: Not reported
Not Emitted: Not reported
Percent Control Efficiency: Not reported
Primary Control: Not reported
Secondary Control: Not reported
Emission Comment: Not reported

Facility ID: 570442
Facility Name: GULF MARINE REPAIR/HENDRYMARINE INDUST
Facility Status: A
Owner Name: GULF MARINE REPAIR/HENDRY MARINE INDUST
Type: Not reported
CO: Not reported
NOX: Not reported

Map ID
Direction
Distance
Elevation

MAP FINDINGS

Site

Database(s)

EDR ID Number
EPA ID Number

GULF MARINE REPAIR (Continued)

1000821959

PM10: Not reported
SO2: Not reported
VOC: Not reported
Facility Office: SWHI
Title V: 570442
EU Description: Interior Coating
EU ID: 2
EU Status: A
SCC: 40200110
Pollutant: HAPS
Annual Emission: 8.43
Emission Method: 2
Emission Factor: Not reported
Emission Calculation: Attached
Below Threshold: Not reported
Not Emitted: Not reported
Percent Control Efficiency: Not reported
Primary Control: Not reported
Secondary Control: Not reported
Emission Comment: Not reported

Facility ID: 570442
Facility Name: GULF MARINE REPAIR/HENDRYMARINE INDUST
Facility Status: A
Owner Name: GULF MARINE REPAIR/HENDRY MARINE INDUST
Type: Not reported
CO: Not reported
NOX: Not reported
PM10: Not reported
SO2: Not reported
VOC: Not reported
Facility Office: SWHI
Title V: 570442
EU Description: Interior Coating
EU ID: 2
EU Status: A
SCC: 40200110
Pollutant: H169
Annual Emission: 0
Emission Method: 2
Emission Factor: Not reported
Emission Calculation: Attached
Below Threshold: Not reported
Not Emitted: Not reported
Percent Control Efficiency: Not reported
Primary Control: Not reported
Secondary Control: Not reported
Emission Comment: Not reported

Facility ID: 570442
Facility Name: GULF MARINE REPAIR/HENDRYMARINE INDUST
Facility Status: A
Owner Name: GULF MARINE REPAIR/HENDRY MARINE INDUST
Type: Not reported
CO: Not reported
NOX: Not reported
PM10: Not reported

Map ID
Direction
Distance
Elevation

MAP FINDINGS

Site

Database(s)

EDR ID Number
EPA ID Number

GULF MARINE REPAIR (Continued)

1000821959

SO2: Not reported
VOC: Not reported
Facility Office: SWHI
Title V: 570442
EU Description: Interior Coating
EU ID: 2
EU Status: A
SCC: 40200110
Pollutant: H186
Annual Emission: 6.24
Emission Method: 2
Emission Factor: Not reported
Emission Calculation: Attached
Below Threshold: Not reported
Not Emitted: Not reported
Percent Control Efficiency: Not reported
Primary Control: Not reported
Secondary Control: Not reported
Emission Comment: Not reported

Facility ID: 570442
Facility Name: GULF MARINE REPAIR/HENDRYMARINE INDUST
Facility Status: A
Owner Name: GULF MARINE REPAIR/HENDRY MARINE INDUST
Type: Not reported
CO: Not reported
NOX: Not reported
PM10: Not reported
SO2: Not reported
VOC: Not reported
Facility Office: SWHI
Title V: 570442
EU Description: Interior Coating
EU ID: 2
EU Status: A
SCC: 40200110
Pollutant: VOC
Annual Emission: 8.9
Emission Method: 2
Emission Factor: Not reported
Emission Calculation: See attached
Below Threshold: Not reported
Not Emitted: Not reported
Percent Control Efficiency: Not reported
Primary Control: Not reported
Secondary Control: Not reported
Emission Comment: Not reported

Facility ID: 570442
Facility Name: GULF MARINE REPAIR/HENDRYMARINE INDUST
Facility Status: A
Owner Name: GULF MARINE REPAIR/HENDRY MARINE INDUST
Type: Not reported
CO: Not reported
NOX: Not reported
PM10: Not reported
SO2: Not reported

Map ID
Direction
Distance
Elevation

MAP FINDINGS

Site

Database(s)

EDR ID Number
EPA ID Number

GULF MARINE REPAIR (Continued)

1000821959

VOC:	Not reported
Facility Office:	SWHI
Title V:	570442
EU Description:	Grit Blasting including Diesel Compressors
EU ID:	3
EU Status:	A
SCC:	20200102
Pollutant:	PM
Annual Emission:	1.720315
Emission Method:	3B
Emission Factor:	Not reported
Emission Calculation:	Annual Emissions (Tons/Year) 1.720315 = Annual Process or Fuel Usage Rate (1000 Gallons Distillate Oil (Diesel) Burned) 80.956 * Emission Factor (Lbs/1000 Gallons Distillate Oil (Diesel) Burned) 42.5 / 2000
Below Threshold:	Not reported
Not Emitted:	Not reported
Percent Control Efficiency:	Not reported
Primary Control:	Not reported
Secondary Control:	Not reported
Emission Comment:	Not reported
Facility ID:	570442
Facility Name:	GULF MARINE REPAIR/HENDRYMARINE INDUST
Facility Status:	A
Owner Name:	GULF MARINE REPAIR/HENDRY MARINE INDUST
Type:	Not reported
CO:	Not reported
NOX:	Not reported
PM10:	Not reported
SO2:	Not reported
VOC:	Not reported
Facility Office:	SWHI
Title V:	570442
EU Description:	Grit Blasting including Diesel Compressors
EU ID:	3
EU Status:	A
SCC:	20200102
Pollutant:	VOC
Annual Emission:	1.995565
Emission Method:	3B
Emission Factor:	Not reported
Emission Calculation:	Annual Emissions (Tons/Year) 1.995565 = Annual Process or Fuel Usage Rate (1000 Gallons Distillate Oil (Diesel) Burned) 80.956 * Emission Factor (Lbs/1000 Gallons Distillate Oil (Diesel) Burned) 49.3 / 2000
Below Threshold:	Not reported
Not Emitted:	Not reported
Percent Control Efficiency:	Not reported
Primary Control:	Not reported
Secondary Control:	Not reported
Emission Comment:	Not reported
Facility ID:	570442
Facility Name:	GULF MARINE REPAIR/HENDRYMARINE INDUST
Facility Status:	A
Owner Name:	GULF MARINE REPAIR/HENDRY MARINE INDUST
Type:	Not reported
CO:	Not reported

Map ID
Direction
Distance
Elevation

MAP FINDINGS

Site

Database(s)

EDR ID Number
EPA ID Number

GULF MARINE REPAIR (Continued)

1000821959

NOX:	Not reported
PM10:	Not reported
SO2:	Not reported
VOC:	Not reported
Facility Office:	SWHI
Title V:	570442
EU Description:	Grit Blasting including Diesel Compressors
EU ID:	3
EU Status:	A
SCC:	20200102
Pollutant:	NOX
Annual Emission:	24.448712
Emission Method:	3B
Emission Factor:	Not reported
Emission Calculation:	Annual Emissions (Tons/Year) 24.448712 = Annual Process or Fuel Usage Rate (1000 Gallons Distillate Oil (Diesel) Burned) 80.956 * Emission Factor (Lbs/1000 Gallons Distillate Oil (Diesel) Burned) 604 / 2000
Below Threshold:	Not reported
Not Emitted:	Not reported
Percent Control Efficiency:	Not reported
Primary Control:	Not reported
Secondary Control:	Not reported
Emission Comment:	Not reported
Facility ID:	570442
Facility Name:	GULF MARINE REPAIR/HENDRYMARINE INDUST
Facility Status:	A
Owner Name:	GULF MARINE REPAIR/HENDRY MARINE INDUST
Type:	Not reported
CO:	Not reported
NOX:	Not reported
PM10:	Not reported
SO2:	Not reported
VOC:	Not reported
Facility Office:	SWHI
Title V:	570442
EU Description:	Grit Blasting including Diesel Compressors
EU ID:	3
EU Status:	A
SCC:	20200102
Pollutant:	SO2
Annual Emission:	1.606977
Emission Method:	3B
Emission Factor:	Not reported
Emission Calculation:	Annual Emissions (Tons/Year) 1.606977 = Annual Process or Fuel Usage Rate (1000 Gallons Distillate Oil (Diesel) Burned) 80.956 * Emission Factor (Lbs/1000 Gallons Distillate Oil (Diesel) Burned) 39.7 / 2000
Below Threshold:	Not reported
Not Emitted:	Not reported
Percent Control Efficiency:	Not reported
Primary Control:	Not reported
Secondary Control:	Not reported
Emission Comment:	Not reported
Facility ID:	570442
Facility Name:	GULF MARINE REPAIR/HENDRYMARINE INDUST
Facility Status:	A

Map ID
Direction
Distance
Elevation

MAP FINDINGS

Site

Database(s)

EDR ID Number
EPA ID Number

GULF MARINE REPAIR (Continued)

1000821959

Owner Name:	GULF MARINE REPAIR/HENDRY MARINE INDUST
Type:	Not reported
CO:	Not reported
NOX:	Not reported
PM10:	Not reported
SO2:	Not reported
VOC:	Not reported
Facility Office:	SWHI
Title V:	570442
EU Description:	Grit Blasting including Diesel Compressors
EU ID:	3
EU Status:	A
SCC:	20200102
Pollutant:	CO
Annual Emission:	5.26214
Emission Method:	3B
Emission Factor:	Not reported
Emission Calculation:	Annual Emissions (Tons/Year) 5.26214 = Annual Process or Fuel Usage Rate (1000 Gallons Distillate Oil (Diesel) Burned) 80.956 * Emission Factor (Lbs/1000 Gallons Distillate Oil (Diesel) Burned) 130 / 2000
Below Threshold:	Not reported
Not Emitted:	Not reported
Percent Control Efficiency:	Not reported
Primary Control:	Not reported
Secondary Control:	Not reported
Emission Comment:	Not reported
Facility ID:	570442
Facility Name:	GULF MARINE REPAIR/HENDRYMARINE INDUST
Facility Status:	A
Owner Name:	GULF MARINE REPAIR/HENDRY MARINE INDUST
Type:	Not reported
CO:	Not reported
NOX:	Not reported
PM10:	Not reported
SO2:	Not reported
VOC:	Not reported
Facility Office:	SWHI
Title V:	570442
EU Description:	Grit Blasting including Diesel Compressors
EU ID:	3
EU Status:	A
SCC:	20200102
Pollutant:	PM10
Annual Emission:	1.720315
Emission Method:	3B
Emission Factor:	Not reported
Emission Calculation:	Annual Emissions (Tons/Year) 1.720315 = Annual Process or Fuel Usage Rate (1000 Gallons Distillate Oil (Diesel) Burned) 80.956 * Emission Factor (Lbs/1000 Gallons Distillate Oil (Diesel) Burned) 42.5 / 2000
Below Threshold:	Not reported
Not Emitted:	Not reported
Percent Control Efficiency:	Not reported
Primary Control:	Not reported
Secondary Control:	Not reported
Emission Comment:	Not reported

Map ID
Direction
Distance
Elevation

MAP FINDINGS

Site

Database(s)

EDR ID Number
EPA ID Number

GULF MARINE REPAIR (Continued)

1000821959

Facility ID: 570442
Facility Name: GULF MARINE REPAIR/HENDRYMARINE INDUST
Facility Status: A
Owner Name: GULF MARINE REPAIR/HENDRY MARINE INDUST
Type: Not reported
CO: Not reported
NOX: Not reported
PM10: Not reported
SO2: Not reported
VOC: Not reported
Facility Office: SWHI
Title V: 570442
EU Description: Grit Blasting including Diesel Compressors
EU ID: 3
EU Status: A
SCC: 30900203
Pollutant: NOX
Annual Emission: Not reported
Emission Method: Not reported
Emission Factor: Not reported
Emission Calculation: Not reported
Below Threshold: Not reported
Not Emitted: X
Percent Control Efficiency: Not reported
Primary Control: Not reported
Secondary Control: Not reported
Emission Comment: Not reported

Facility ID: 570442
Facility Name: GULF MARINE REPAIR/HENDRYMARINE INDUST
Facility Status: A
Owner Name: GULF MARINE REPAIR/HENDRY MARINE INDUST
Type: Not reported
CO: Not reported
NOX: Not reported
PM10: Not reported
SO2: Not reported
VOC: Not reported
Facility Office: SWHI
Title V: 570442
EU Description: Grit Blasting including Diesel Compressors
EU ID: 3
EU Status: A
SCC: 30900203
Pollutant: VOC
Annual Emission: Not reported
Emission Method: Not reported
Emission Factor: Not reported
Emission Calculation: Not reported
Below Threshold: Not reported
Not Emitted: X
Percent Control Efficiency: Not reported
Primary Control: Not reported
Secondary Control: Not reported
Emission Comment: Not reported

Facility ID: 570442

Map ID
Direction
Distance
Elevation

MAP FINDINGS

Site

Database(s)

EDR ID Number
EPA ID Number

GULF MARINE REPAIR (Continued)

1000821959

Facility Name:	GULF MARINE REPAIR/HENDRYMARINE INDUST
Facility Status:	A
Owner Name:	GULF MARINE REPAIR/HENDRY MARINE INDUST
Type:	Not reported
CO:	Not reported
NOX:	Not reported
PM10:	Not reported
SO2:	Not reported
VOC:	Not reported
Facility Office:	SWHI
Title V:	570442
EU Description:	Grit Blasting including Diesel Compressors
EU ID:	3
EU Status:	A
SCC:	30900203
Pollutant:	PM10
Annual Emission:	10.1295
Emission Method:	5
Emission Factor:	Not reported
Emission Calculation:	Annual Emissions (Tons/Year) 10.1295 = Annual Process or Fuel Usage Rate (Tons Abrasive Consumed) 6753 * Emission Factor (Lbs/Tons Abrasive Consumed) 0.003 * 0.5
Below Threshold:	Not reported
Not Emitted:	Not reported
Percent Control Efficiency:	Not reported
Primary Control:	Not reported
Secondary Control:	Not reported
Emission Comment:	Not reported
Facility ID:	570442
Facility Name:	GULF MARINE REPAIR/HENDRYMARINE INDUST
Facility Status:	A
Owner Name:	GULF MARINE REPAIR/HENDRY MARINE INDUST
Type:	Not reported
CO:	Not reported
NOX:	Not reported
PM10:	Not reported
SO2:	Not reported
VOC:	Not reported
Facility Office:	SWHI
Title V:	570442
EU Description:	Grit Blasting including Diesel Compressors
EU ID:	3
EU Status:	A
SCC:	30900203
Pollutant:	CO
Annual Emission:	Not reported
Emission Method:	Not reported
Emission Factor:	Not reported
Emission Calculation:	Not reported
Below Threshold:	Not reported
Not Emitted:	X
Percent Control Efficiency:	Not reported
Primary Control:	Not reported
Secondary Control:	Not reported
Emission Comment:	Not reported

Map ID
Direction
Distance
Elevation

MAP FINDINGS

Site

Database(s)

EDR ID Number
EPA ID Number

GULF MARINE REPAIR (Continued)

1000821959

Facility ID: 570442
Facility Name: GULF MARINE REPAIR/HENDRYMARINE INDUST
Facility Status: A
Owner Name: GULF MARINE REPAIR/HENDRY MARINE INDUST
Type: Not reported
CO: Not reported
NOX: Not reported
PM10: Not reported
SO2: Not reported
VOC: Not reported
Facility Office: SWHI
Title V: 570442
EU Description: Grit Blasting including Diesel Compressors
EU ID: 3
EU Status: A
SCC: 30900203
Pollutant: SO2
Annual Emission: Not reported
Emission Method: Not reported
Emission Factor: Not reported
Emission Calculation: Not reported
Below Threshold: Not reported
Not Emitted: X
Percent Control Efficiency: Not reported
Primary Control: Not reported
Secondary Control: Not reported
Emission Comment: Not reported

Facility ID: 570442
Facility Name: GULF MARINE REPAIR/HENDRYMARINE INDUST
Facility Status: A
Owner Name: GULF MARINE REPAIR/HENDRY MARINE INDUST
Type: Not reported
CO: Not reported
NOX: Not reported
PM10: Not reported
SO2: Not reported
VOC: Not reported
Facility Office: SWHI
Title V: 570442
EU Description: Grit Blasting including Diesel Compressors
EU ID: 3
EU Status: A
SCC: 30900203
Pollutant: PM
Annual Emission: 20.259
Emission Method: 5
Emission Factor: Not reported
Emission Calculation: Annual Emissions (Tons/Year) 20.259 = Annual Process or Fuel Usage
Rate (Tons Abrasive Consumed) 6753 * 0.003
Below Threshold: Not reported
Not Emitted: Not reported
Percent Control Efficiency: 70
Primary Control: 106
Secondary Control: Not reported
Emission Comment: Not reported

Map ID
Direction
Distance
Elevation

MAP FINDINGS

Site

Database(s)

EDR ID Number
EPA ID Number

GULF MARINE REPAIR (Continued)

1000821959

Facility ID:	570442
Facility Name:	GULF MARINE REPAIR/HENDRYMARINE INDUST
Facility Status:	A
Owner Name:	GULF MARINE REPAIR/HENDRY MARINE INDUST
Type:	Not reported
CO:	Not reported
NOX:	Not reported
PM10:	Not reported
SO2:	Not reported
VOC:	Not reported
Facility Office:	SWHI
Title V:	570442
EU Description:	Grit Silos and Blasting Pots
EU ID:	4
EU Status:	A
SCC:	30900203
Pollutant:	PM10
Annual Emission:	0.121554
Emission Method:	3B
Emission Factor:	Not reported
Emission Calculation:	Annual Emissions (Tons/Year) 0.121554 = Annual Process or Fuel Usage Rate (Tons Abrasive Consumed) 6753 * Emission Factor (Lbs/Tons Abrasive Consumed) 0.72 * (1 - 0.9) * 0.5 / 2000
Below Threshold:	Not reported
Not Emitted:	Not reported
Percent Control Efficiency:	70
Primary Control:	18
Secondary Control:	Not reported
Emission Comment:	Not reported
Facility ID:	570442
Facility Name:	GULF MARINE REPAIR/HENDRYMARINE INDUST
Facility Status:	A
Owner Name:	GULF MARINE REPAIR/HENDRY MARINE INDUST
Type:	Not reported
CO:	Not reported
NOX:	Not reported
PM10:	Not reported
SO2:	Not reported
VOC:	Not reported
Facility Office:	SWHI
Title V:	570442
EU Description:	Grit Silos and Blasting Pots
EU ID:	4
EU Status:	A
SCC:	30900203
Pollutant:	PM
Annual Emission:	0.243108
Emission Method:	3B
Emission Factor:	Not reported
Emission Calculation:	Annual Emissions (Tons/Year) 0.243108 = Annual Process or Fuel Usage Rate (Tons Abrasive Consumed) 6753 * Emission Factor (Lbs/Tons Abrasive Consumed) 0.72 * 0.1 / 2000
Below Threshold:	Not reported
Not Emitted:	Not reported
Percent Control Efficiency:	70
Primary Control:	18

Map ID
Direction
Distance
Elevation

MAP FINDINGS

Site

Database(s)

EDR ID Number
EPA ID Number

GULF MARINE REPAIR (Continued)

1000821959

Secondary Control:	Not reported
Emission Comment:	Not reported
Facility ID:	570442
Facility Name:	GULF MARINE REPAIR/HENDRYMARINE INDUST
Facility Status:	A
Owner Name:	GULF MARINE REPAIR/HENDRY MARINE INDUST
Type:	Not reported
CO:	Not reported
NOX:	Not reported
PM10:	Not reported
SO2:	Not reported
VOC:	Not reported
Facility Office:	SWHI
Title V:	570442
EU Description:	Blasting/Coating Booth
EU ID:	8
EU Status:	A
SCC:	30900205
Pollutant:	PM
Annual Emission:	Not reported
Emission Method:	Not reported
Emission Factor:	Not reported
Emission Calculation:	Not reported
Below Threshold:	Not reported
Not Emitted:	X
Percent Control Efficiency:	Not reported
Primary Control:	Not reported
Secondary Control:	Not reported
Emission Comment:	Emissions from this EU is accounted for in EU 003- Grit Blasting including Diesel Compressors.
Facility ID:	570442
Facility Name:	GULF MARINE REPAIR/HENDRYMARINE INDUST
Facility Status:	A
Owner Name:	GULF MARINE REPAIR/HENDRY MARINE INDUST
Type:	Not reported
CO:	Not reported
NOX:	Not reported
PM10:	Not reported
SO2:	Not reported
VOC:	Not reported
Facility Office:	SWHI
Title V:	570442
EU Description:	Blasting/Coating Booth
EU ID:	8
EU Status:	A
SCC:	30900205
Pollutant:	VOC
Annual Emission:	Not reported
Emission Method:	Not reported
Emission Factor:	Not reported
Emission Calculation:	Not reported
Below Threshold:	Not reported
Not Emitted:	X
Percent Control Efficiency:	Not reported
Primary Control:	Not reported

Map ID
Direction
Distance
Elevation

MAP FINDINGS

Site

Database(s)

EDR ID Number
EPA ID Number

GULF MARINE REPAIR (Continued)

1000821959

Secondary Control:	Not reported
Emission Comment:	Emissions from this EU is accounted for in EU 003- Grit Blasting including Diesel Compressors.
Facility ID:	570442
Facility Name:	GULF MARINE REPAIR/HENDRYMARINE INDUST
Facility Status:	A
Owner Name:	GULF MARINE REPAIR/HENDRY MARINE INDUST
Type:	Not reported
CO:	Not reported
NOX:	Not reported
PM10:	Not reported
SO2:	Not reported
VOC:	Not reported
Facility Office:	SWHI
Title V:	570442
EU Description:	Blasting/Coating Booth
EU ID:	8
EU Status:	A
SCC:	40200110
Pollutant:	VOC
Annual Emission:	Not reported
Emission Method:	Not reported
Emission Factor:	Not reported
Emission Calculation:	Not reported
Below Threshold:	Not reported
Not Emitted:	X
Percent Control Efficiency:	Not reported
Primary Control:	Not reported
Secondary Control:	Not reported
Emission Comment:	Emissions from this EU is accounted for in EU 002- Interior Coating
Facility ID:	570442
Facility Name:	GULF MARINE REPAIR/HENDRYMARINE INDUST
Facility Status:	A
Owner Name:	GULF MARINE REPAIR/HENDRY MARINE INDUST
Type:	Not reported
CO:	Not reported
NOX:	Not reported
PM10:	Not reported
SO2:	Not reported
VOC:	Not reported
Facility Office:	SWHI
Title V:	570442
EU Description:	Blasting/Coating Booth
EU ID:	8
EU Status:	A
SCC:	40200110
Pollutant:	PM
Annual Emission:	Not reported
Emission Method:	Not reported
Emission Factor:	Not reported
Emission Calculation:	Not reported
Below Threshold:	Not reported
Not Emitted:	X
Percent Control Efficiency:	Not reported
Primary Control:	Not reported

Map ID
Direction
Distance
Elevation

MAP FINDINGS

Site

Database(s)

EDR ID Number
EPA ID Number

GULF MARINE REPAIR (Continued)

1000821959

Secondary Control:	Not reported
Emission Comment:	Not reported
Facility ID:	570442
Facility Name:	GULF MARINE REPAIR/HENDRYMARINE INDUST
Facility Status:	A
Owner Name:	GULF MARINE REPAIR/HENDRY MARINE INDUST
Type:	Not reported
CO:	Not reported
NOX:	Not reported
PM10:	Not reported
SO2:	Not reported
VOC:	Not reported
Facility Office:	SWHI
Title V:	570442
EU Description:	Bulk Material Handling - Truck to Pile Transfer Point
EU ID:	11
EU Status:	A
SCC:	30510402
Pollutant:	PM10
Annual Emission:	0.030248
Emission Method:	3B
Emission Factor:	Not reported
Emission Calculation:	Annual Emissions (Tons/Year) 0.030248 = (Annual Process or Fuel Usage Rate (Tons Material Processed) 2602 * Emission Factor (Lbs/Tons Material Processed) 0.155 * 0.3 / 2000) / 2
Below Threshold:	Not reported
Not Emitted:	Not reported
Percent Control Efficiency:	70
Primary Control:	106
Secondary Control:	Not reported
Emission Comment:	Not reported
Facility ID:	570442
Facility Name:	GULF MARINE REPAIR/HENDRYMARINE INDUST
Facility Status:	A
Owner Name:	GULF MARINE REPAIR/HENDRY MARINE INDUST
Type:	Not reported
CO:	Not reported
NOX:	Not reported
PM10:	Not reported
SO2:	Not reported
VOC:	Not reported
Facility Office:	SWHI
Title V:	570442
EU Description:	Bulk Material Handling - Truck to Pile Transfer Point
EU ID:	11
EU Status:	A
SCC:	30510402
Pollutant:	PM
Annual Emission:	0.060496
Emission Method:	3B
Emission Factor:	Not reported
Emission Calculation:	Annual Emissions (Tons/Year) 0.060496 = Annual Process or Fuel Usage Rate (Tons Material Processed) 2602 * Emission Factor (Lbs/Tons Material Processed) 0.155 * 0.3 / 2000
Below Threshold:	Not reported

Map ID
Direction
Distance
Elevation

MAP FINDINGS

Site

Database(s)

EDR ID Number
EPA ID Number

GULF MARINE REPAIR (Continued)

1000821959

Not Emitted:	Not reported
Percent Control Efficiency:	70
Primary Control:	106
Secondary Control:	Not reported
Emission Comment:	Not reported
Facility ID:	570442
Facility Name:	GULF MARINE REPAIR/HENDRYMARINE INDUST
Facility Status:	A
Owner Name:	GULF MARINE REPAIR/HENDRY MARINE INDUST
Type:	Not reported
CO:	Not reported
NOX:	Not reported
PM10:	Not reported
SO2:	Not reported
VOC:	Not reported
Facility Office:	SWHI
Title V:	570442
EU Description:	Bulk Mate. Hndlg - Pile to Pile or Move w/in Storage Piles
EU ID:	12
EU Status:	A
SCC:	30510402
Pollutant:	PM10
Annual Emission:	0.030248
Emission Method:	3B
Emission Factor:	Not reported
Emission Calculation:	Annual Emissions (Tons/Year) 0.030248 = (Annual Process or Fuel Usage Rate (Tons Material Processed) 2602 * Emission Factor (Lbs/Tons Material Processed) 0.155 * 0.3 / 2000) / 2
Below Threshold:	Not reported
Not Emitted:	Not reported
Percent Control Efficiency:	70
Primary Control:	106
Secondary Control:	Not reported
Emission Comment:	Not reported
Facility ID:	570442
Facility Name:	GULF MARINE REPAIR/HENDRYMARINE INDUST
Facility Status:	A
Owner Name:	GULF MARINE REPAIR/HENDRY MARINE INDUST
Type:	Not reported
CO:	Not reported
NOX:	Not reported
PM10:	Not reported
SO2:	Not reported
VOC:	Not reported
Facility Office:	SWHI
Title V:	570442
EU Description:	Bulk Mate. Hndlg - Pile to Pile or Move w/in Storage Piles
EU ID:	12
EU Status:	A
SCC:	30510402
Pollutant:	PM
Annual Emission:	0.060496
Emission Method:	3B
Emission Factor:	Not reported
Emission Calculation:	Annual Emissions (Tons/Year) 0.060496 = (Annual Process or Fuel Usage

Map ID
Direction
Distance
Elevation

MAP FINDINGS

Site

Database(s)

EDR ID Number
EPA ID Number

GULF MARINE REPAIR (Continued)

1000821959

	Rate (Tons Material Processed) 2602 * Emission Factor (Lbs/Tons Material Processed) 0.155 * 0.3 / 2000)
Below Threshold:	Not reported
Not Emitted:	Not reported
Percent Control Efficiency:	70
Primary Control:	106
Secondary Control:	Not reported
Emission Comment:	Not reported
Facility ID:	570442
Facility Name:	GULF MARINE REPAIR/HENDRYMARINE INDUST
Facility Status:	A
Owner Name:	GULF MARINE REPAIR/HENDRY MARINE INDUST
Type:	Not reported
CO:	Not reported
NOX:	Not reported
PM10:	Not reported
SO2:	Not reported
VOC:	Not reported
Facility Office:	SWHI
Title V:	570442
EU Description:	Bulk Material Handling- Front-end Loader to Truck Trans. Pt.
EU ID:	13
EU Status:	A
SCC:	30510402
Pollutant:	PM10
Annual Emission:	0.030248
Emission Method:	3B
Emission Factor:	Not reported
Emission Calculation:	Annual Emissions (Tons/Year) 0.030248 = (Annual Process or Fuel Usage Rate (Tons Material Processed) 2602 * Emission Factor (Lbs/Tons Material Processed) 0.155 * 0.3 / 2000) / 2
Below Threshold:	Not reported
Not Emitted:	Not reported
Percent Control Efficiency:	70
Primary Control:	106
Secondary Control:	Not reported
Emission Comment:	Not reported
Facility ID:	570442
Facility Name:	GULF MARINE REPAIR/HENDRYMARINE INDUST
Facility Status:	A
Owner Name:	GULF MARINE REPAIR/HENDRY MARINE INDUST
Type:	Not reported
CO:	Not reported
NOX:	Not reported
PM10:	Not reported
SO2:	Not reported
VOC:	Not reported
Facility Office:	SWHI
Title V:	570442
EU Description:	Bulk Material Handling- Front-end Loader to Truck Trans. Pt.
EU ID:	13
EU Status:	A
SCC:	30510402
Pollutant:	PM
Annual Emission:	0.060496

Map ID
Direction
Distance
Elevation

MAP FINDINGS

Site

Database(s)

EDR ID Number
EPA ID Number

GULF MARINE REPAIR (Continued)

1000821959

Emission Method: 3B
Emission Factor: Not reported
Emission Calculation: Annual Emissions (Tons/Year) $0.060496 = ((\text{Annual Process or Fuel Usage Rate (Tons Material Processed)} 2602 * \text{Emission Factor (Lbs/Tons Material Processed)} 0.155) * (0.3)) / 2000$

Below Threshold: Not reported
Not Emitted: Not reported
Percent Control Efficiency: 70
Primary Control: 106
Secondary Control: Not reported
Emission Comment: Not reported

CLEANUP SITES:

Name: GULF MARINE REPAIR
Address: 1800 GRANT ST
City,State,Zip: TAMPA, FL 33605
DEP Cleanup Site Key: 66153071
Source Database Name: Storage Tank Contamination Monitoring
Source Database Id: 8943086
CPAC Program Area Id: TK
CLLC Cleanup Category Key: PETRO
RSC2 Remediation Status Key: ACTIVE
Data Load Date: 02/22/2021
OC3 Office Id: SWD
Physical Address Line 2: Not reported
OIC Object Of Interest Id: FACIL
PC2 Proximity Id: EXACT
Calc Coordinates Accuracy Level Id: 4
CMC2 Coordinate Method Id: Digital Aerial Photography With Ground Control
DC4 Datum Id: High Accuracy Reference Network
VSC1 Verification Status: REVIEWED
Collect Username: RICCI_L
Collect Date: 06/04/2003
Collect Affiliation: DEPARTMENT OF ENVIRONMENTAL PR
Map Source: 1994 doqs
Map Source Scale: 1922
Interpolation Scale: Not reported
Verifier Username: RICCI_L
Verifier Affiliation: DEPARTMENT OF ENVIRONMENTAL PR
Verification Date: 06/04/2003
Verified Coordinate Method Id: Digital Aerial Photography With Ground Control
Source Database Name Code: STCM
CMC2 Coordinate Method ID Code: DPHO
DC4 Datum ID Code: HARN
Verified Coordinate Method ID Code: DPHO
Comments: Not reported
Latitude/Longitude (deg/min/sec): 27 56 / 82 26

DWM CONTAM:

Name: GULF MARINE REPAIR
Address: 1800 GRANT ST
City,State,Zip: TAMPA, FL 33605
Program Site Id: 8943086
Lat DD: 27
Lat MM: 56

Map ID
Direction
Distance
Elevation

MAP FINDINGS

Site

Database(s)

EDR ID Number
EPA ID Number

GULF MARINE REPAIR (Continued)

1000821959

Lat SS: 41.9834
Long DD: 82
Long MM: 26
Long SS: 28.4572
Office/ District: SWD
Program Area: STORAGE TANKS
Priority Score: 9
Datum: 0
Method: AGPS
Facility Status: OPEN
Facility Type: J - Collection Station
Score Effective Date: 2002-01-23 00:00:00
Score When Ranked: 9
Rank: 11086
Operator: WILLIAM M CHILES
Phone: (508)238-0112
Name Changed: Not reported
Addr Changed: 2003-05-29 00:00:00
Related Party ID: 9104
Primary RP Role: ACCOUNT OWNER
RP Begin Date: 2/2/1989
RP Name: GULF MARINE REPAIR
RP Address1: 1800 GRANT ST
RP Address2: Not reported
RP City: TAMPA
RP State: FL
RP Zip5: 33605
RP Zip4: Not reported
Contact: PHILIP REUBEN
RP Phone: (813)247-3153
RP Extension: Not reported
Site Manager: Not reported

FL Financial Assurance 3:

Name: GULF MARINE REPAIR
Address: 1800 GRANT ST
City,State,Zip: TAMPA, FL 33605
Region: 3
Facility ID: 8943086
Facility Phone: 8132473153
Facility Status: OPEN
Facility Type: J
Type Description: Collection Station
DEP CO: P
Financial Responsibility: INSURANCE
Insurance Company: AIG SPECIALTY INSURANCE COMPANY
Effective Date: 08/16/2015
Expire Date: 08/16/2016
Owner ID: 9104
Owner Name: GULF MARINE REPAIR
Owner Address: 1800 GRANT ST
Owner Address2: Not reported
Owner City,St,Zip: TAMPA, FL 33605
Contact: PHILIP REUBEN
Resp Party Phone: 8132473153

Name: GULF MARINE REPAIR

Map ID
Direction
Distance
Elevation

MAP FINDINGS

Site

Database(s)

EDR ID Number
EPA ID Number

GULF MARINE REPAIR (Continued)

1000821959

Address: 1800 GRANT ST
City,State,Zip: TAMPA, FL 33605
Region: 3
Facility ID: 8943086
Facility Phone: 8132473153
Facility Status: OPEN
Facility Type: J
Type Description: Collection Station
DEP CO: P
Financial Responsibility: INSURANCE
Insurance Company: AIG SPECIALTY INSURANCE COMPANY
Effective Date: 08/16/2016
Expire Date: 08/16/2017
Owner ID: 9104
Owner Name: GULF MARINE REPAIR
Owner Address: 1800 GRANT ST
Owner Address2: Not reported
Owner City,St,Zip: TAMPA, FL 33605
Contact: PHILIP REUBEN
Resp Party Phone: 8132473153

Name: GULF MARINE REPAIR
Address: 1800 GRANT ST
City,State,Zip: TAMPA, FL 33605
Region: 3
Facility ID: 8943086
Facility Phone: 8132473153
Facility Status: OPEN
Facility Type: J
Type Description: Collection Station
DEP CO: P
Financial Responsibility: INSURANCE
Insurance Company: AIG SPECIALTY INSURANCE COMPANY
Effective Date: 08/16/2017
Expire Date: 08/16/2018
Owner ID: 9104
Owner Name: GULF MARINE REPAIR
Owner Address: 1800 GRANT ST
Owner Address2: Not reported
Owner City,St,Zip: TAMPA, FL 33605
Contact: PHILIP REUBEN
Resp Party Phone: 8132473153

Name: GULF MARINE REPAIR
Address: 1800 GRANT ST
City,State,Zip: TAMPA, FL 33605
Region: 3
Facility ID: 8943086
Facility Phone: 8132473153
Facility Status: OPEN
Facility Type: J
Type Description: Collection Station
DEP CO: P
Financial Responsibility: INSURANCE
Insurance Company: AIG SPECIALTY INSURANCE COMPANY
Effective Date: 08/16/2018
Expire Date: 08/16/2019

Map ID
Direction
Distance
Elevation

MAP FINDINGS

Site

Database(s)

EDR ID Number
EPA ID Number

GULF MARINE REPAIR (Continued)

1000821959

Owner ID: 9104
Owner Name: GULF MARINE REPAIR
Owner Address: 1800 GRANT ST
Owner Address2: Not reported
Owner City,St,Zip: TAMPA, FL 33605
Contact: PHILIP REUBEN
Resp Party Phone: 8132473153

Name: GULF MARINE REPAIR
Address: 1800 GRANT ST
City,State,Zip: TAMPA, FL 33605
Region: 3
Facility ID: 8943086
Facility Phone: 8132473153
Facility Status: OPEN
Facility Type: J
Type Description: Collection Station
DEP CO: P
Financial Responsibility: INSURANCE
Insurance Company: CHARTIS SPECIALTY INSURANCE CO
Effective Date: 08/16/2011
Expire Date: 08/16/2012
Owner ID: 9104
Owner Name: GULF MARINE REPAIR
Owner Address: 1800 GRANT ST
Owner Address2: Not reported
Owner City,St,Zip: TAMPA, FL 33605
Contact: PHILIP REUBEN
Resp Party Phone: 8132473153

Name: GULF MARINE REPAIR
Address: 1800 GRANT ST
City,State,Zip: TAMPA, FL 33605
Region: 3
Facility ID: 8943086
Facility Phone: 8132473153
Facility Status: OPEN
Facility Type: J
Type Description: Collection Station
DEP CO: P
Financial Responsibility: INSURANCE
Insurance Company: CHARTIS SPECIALTY INSURANCE CO
Effective Date: 08/16/2012
Expire Date: 08/16/2013
Owner ID: 9104
Owner Name: GULF MARINE REPAIR
Owner Address: 1800 GRANT ST
Owner Address2: Not reported
Owner City,St,Zip: TAMPA, FL 33605
Contact: PHILIP REUBEN
Resp Party Phone: 8132473153

Name: GULF MARINE REPAIR
Address: 1800 GRANT ST
City,State,Zip: TAMPA, FL 33605
Region: 3
Facility ID: 8943086

Map ID
Direction
Distance
Elevation

MAP FINDINGS

Site

Database(s)

EDR ID Number
EPA ID Number

GULF MARINE REPAIR (Continued)

1000821959

Facility Phone: 8132473153
Facility Status: OPEN
Facility Type: J
Type Description: Collection Station
DEP CO: P
Financial Responsibility: INSURANCE
Insurance Company: CHARTIS SPECIALTY INSURANCE CO
Effective Date: 08/16/2013
Expire Date: 08/16/2014
Owner ID: 9104
Owner Name: GULF MARINE REPAIR
Owner Address: 1800 GRANT ST
Owner Address2: Not reported
Owner City,St,Zip: TAMPA, FL 33605
Contact: PHILIP REUBEN
Resp Party Phone: 8132473153

Name: GULF MARINE REPAIR
Address: 1800 GRANT ST
City,State,Zip: TAMPA, FL 33605
Region: 3
Facility ID: 8943086
Facility Phone: 8132473153
Facility Status: OPEN
Facility Type: J
Type Description: Collection Station
DEP CO: P
Financial Responsibility: INSURANCE
Insurance Company: LLOYDS OF LONDON
Effective Date: 06/06/2009
Expire Date: 06/06/2010
Owner ID: 9104
Owner Name: GULF MARINE REPAIR
Owner Address: 1800 GRANT ST
Owner Address2: Not reported
Owner City,St,Zip: TAMPA, FL 33605
Contact: PHILIP REUBEN
Resp Party Phone: 8132473153

HW GEN:

Site ID: 24970
Name: GULF MARINE REPAIR CORP
Address: 1800 GRANT STREET
City,State,Zip: TAMPA, FL 33605 6050
Type: Large
Handler ID: FLD984249805
Office: SWD
Notified Date: 12/15/1992
Last Inspection Date: 12/18/2020
Facility Installation: LQG-CEI
Object ID: 360
Documents: <https://prodenv.dep.state.fl.us/DepNexus/public/electronic-documents/FLD984249805/facility!search>

TIER 2:

Name: GULF MARINE REPAIR

Map ID
Direction
Distance
Elevation

MAP FINDINGS

Site

Database(s)

EDR ID Number
EPA ID Number

GULF MARINE REPAIR (Continued)

1000821959

Address: 1800 GRANT STREET
City,State,Zip: TAMPA, FL 33605-6050

Year: 2019
Facility Id: 6626941
Active Date: Not reported
Inactive Date: Not reported
Sale Pending: Not reported
Original Date: Not reported
PLOT Source: Not reported
Latitude: Not reported
Longitude: Not reported
LEPC District: Not reported
Counties: Not reported
SERC: Not reported
Program Level: Not reported
PRIME: Not reported
SIC Code: Not reported
SIC Code 2: Not reported
NAICS Code: 336611
Last Modified Date: 01/16/2020
First Submit Date: 01/16/2020
Data Submitted By: John Gallagher
Company Name: GULF MARINE REPAIR
Comments: Not reported

Contact:

Contact ID: Not reported
Year: 2019
Facility Id: 6626941
Contact Type: Owner / Operator
Contact Name: John Gallagher
Contact Title: Not reported
Contact Phone: Not reported
Contact 24Hr Phone: Not reported
Contact Telephone 2: 813-247-3153
Contact Telephone 3: Not reported
Contact Telephone 4: Not reported
Contact Telephone 5: Not reported
Contact Telephone 6: Not reported
Contact Email: jgallagher@gulfmarinerepair.com

Contact ID: Not reported
Year: 2019
Facility Id: 6626941
Contact Type: Owner / Operator
Contact Name: John Gallagher
Contact Title: Not reported
Contact Phone: Not reported
Contact 24Hr Phone: Not reported
Contact Telephone 2: 813-247-3153
Contact Telephone 3: Not reported
Contact Telephone 4: Not reported
Contact Telephone 5: Not reported
Contact Telephone 6: Not reported
Contact Email: jgallagher@gulfmarinerepair.com

Contact ID: Not reported

Map ID
Direction
Distance
Elevation

MAP FINDINGS

Site

Database(s)

EDR ID Number
EPA ID Number

GULF MARINE REPAIR (Continued)

1000821959

Year: 2019
Facility Id: 6626941
Contact Type: Owner / Operator
Contact Name: John Gallagher
Contact Title: Not reported
Contact Phone: Not reported
Contact 24Hr Phone: Not reported
Contact Telephone 2: 813-247-3153
Contact Telephone 3: Not reported
Contact Telephone 4: Not reported
Contact Telephone 5: Not reported
Contact Telephone 6: Not reported
Contact Email: jgallagher@gulfmarinerepair.com

Contact ID: Not reported
Year: 2019
Facility Id: 6626941
Contact Type: Owner / Operator
Contact Name: John Gallagher
Contact Title: Not reported
Contact Phone: Not reported
Contact 24Hr Phone: Not reported
Contact Telephone 2: 813-247-3153
Contact Telephone 3: Not reported
Contact Telephone 4: Not reported
Contact Telephone 5: Not reported
Contact Telephone 6: Not reported
Contact Email: jgallagher@gulfmarinerepair.com

Contact ID: Not reported
Year: 2019
Facility Id: 6626941
Contact Type: Owner / Operator
Contact Name: John Gallagher
Contact Title: Not reported
Contact Phone: Not reported
Contact 24Hr Phone: Not reported
Contact Telephone 2: 813-247-3153
Contact Telephone 3: Not reported
Contact Telephone 4: Not reported
Contact Telephone 5: Not reported
Contact Telephone 6: Not reported
Contact Email: jgallagher@gulfmarinerepair.com

Name: GULF MARINE REPAIR
Address: 1800 GRANT STREET
City,State,Zip: TAMPA, FL 33605-6050

Year: 2018
Facility Id: 6374829
Active Date: Not reported
Inactive Date: Not reported
Sale Pending: Not reported
Original Date: Not reported
PLOT Source: Not reported

Map ID
Direction
Distance
Elevation

MAP FINDINGS

Site

Database(s)

EDR ID Number
EPA ID Number

GULF MARINE REPAIR (Continued)

1000821959

Latitude: Not reported
Longitude: Not reported
LEPC District: Not reported
Counties: Not reported
SERC: Not reported
Program Level: Not reported
PRIME: Not reported
SIC Code: Not reported
SIC Code 2: Not reported
NAICS Code: 336611
Last Modified Date: 01/29/2019
First Submit Date: 01/29/2019
Data Submitted By: David Payton
Company Name: GULF MARINE REPAIR
Comments: Not reported

Contact:

Contact ID: Not reported
Year: 2018
Facility Id: 6374829
Contact Type: Owner / Operator
Contact Name: GULF MARINE REPAIR CORPORATION
Contact Title: Not reported
Contact Phone: 8139172695
Contact 24Hr Phone: Not reported
Contact Telephone 2: Not reported
Contact Telephone 3: Not reported
Contact Telephone 4: Not reported
Contact Telephone 5: Not reported
Contact Telephone 6: Not reported
Contact Email: dpayton@gulfmarinerepair.com

Contact ID: Not reported
Year: 2018
Facility Id: 6374829
Contact Type: Owner / Operator
Contact Name: GULF MARINE REPAIR CORPORATION
Contact Title: Not reported
Contact Phone: 8139172695
Contact 24Hr Phone: Not reported
Contact Telephone 2: Not reported
Contact Telephone 3: Not reported
Contact Telephone 4: Not reported
Contact Telephone 5: Not reported
Contact Telephone 6: Not reported
Contact Email: dpayton@gulfmarinerepair.com

Contact ID: Not reported
Year: 2018
Facility Id: 6374829
Contact Type: Owner / Operator
Contact Name: GULF MARINE REPAIR CORPORATION
Contact Title: Not reported
Contact Phone: 8139172695
Contact 24Hr Phone: Not reported
Contact Telephone 2: Not reported
Contact Telephone 3: Not reported
Contact Telephone 4: Not reported

Map ID
Direction
Distance
Elevation

MAP FINDINGS

Site

Database(s)

EDR ID Number
EPA ID Number

GULF MARINE REPAIR (Continued)

1000821959

Contact Telephone 5:	Not reported
Contact Telephone 6:	Not reported
Contact Email:	dpayton@gulfmarinerepair.com
Contact ID:	Not reported
Year:	2018
Facility Id:	6374829
Contact Type:	Owner / Operator
Contact Name:	GULF MARINE REPAIR CORPORATION
Contact Title:	Not reported
Contact Phone:	8139172695
Contact 24Hr Phone:	Not reported
Contact Telephone 2:	Not reported
Contact Telephone 3:	Not reported
Contact Telephone 4:	Not reported
Contact Telephone 5:	Not reported
Contact Telephone 6:	Not reported
Contact Email:	dpayton@gulfmarinerepair.com
Contact ID:	Not reported
Year:	2018
Facility Id:	6374829
Contact Type:	Owner / Operator
Contact Name:	GULF MARINE REPAIR CORPORATION
Contact Title:	Not reported
Contact Phone:	8139172695
Contact 24Hr Phone:	Not reported
Contact Telephone 2:	Not reported
Contact Telephone 3:	Not reported
Contact Telephone 4:	Not reported
Contact Telephone 5:	Not reported
Contact Telephone 6:	Not reported
Contact Email:	dpayton@gulfmarinerepair.com
Name:	GULF MARINE REPAIR
Address:	1800 GRANT STREET
City,State,Zip:	TAMPA, FL 33605-6050
Year:	2017
Facility Id:	6074594
Active Date:	Not reported
Inactive Date:	Not reported
Sale Pending:	Not reported
Original Date:	Not reported
PLOT Source:	Not reported
Latitude:	Not reported
Longitude:	Not reported
LEPC District:	Not reported
Counties:	Not reported
SERC:	Not reported
Program Level:	Not reported
PRIME:	Not reported
SIC Code:	Not reported
SIC Code 2:	Not reported
NAICS Code:	336611

Map ID
Direction
Distance
Elevation

MAP FINDINGS

Site

Database(s)

EDR ID Number
EPA ID Number

GULF MARINE REPAIR (Continued)

1000821959

Last Modified Date: 02/08/2018
First Submit Date: 02/08/2018
Data Submitted By: David Payton
Company Name: GULF MARINE REPAIR
Comments: Not reported

Contact:

Contact ID: Not reported
Year: 2017
Facility Id: 6074594
Contact Type: Emergency Contact
Contact Name: David Payton
Contact Title: Not reported
Contact Phone: 317-319-0561
Contact 24Hr Phone: Not reported
Contact Telephone 2: Not reported
Contact Telephone 3: Not reported
Contact Telephone 4: 813-247-3153
Contact Telephone 5: 8139172695
Contact Telephone 6: Not reported
Contact Email: dpayton@hendrymarine.com

Name: GULF MARINE REPAIR
Address: 1800 GRANT STREET
City,State,Zip: TAMPA, FL 33605-6050

Year: 2016
Facility Id: 5831261
Active Date: Not reported
Inactive Date: Not reported
Sale Pending: Not reported
Original Date: Not reported
PLOT Source: Not reported
Latitude: Not reported
Longitude: Not reported
LEPC District: Not reported
Counties: Not reported
SERC: Not reported
Program Level: Not reported
PRIME: Not reported
SIC Code: Not reported
SIC Code 2: Not reported
NAICS Code: 336611
Last Modified Date: 01/30/2017
First Submit Date: 01/30/2017
Data Submitted By: C.R. Watts
Company Name: GULF MARINE REPAIR
Comments: Not reported

Contact:

Contact ID: Not reported
Year: 2016
Facility Id: 5831261
Contact Type: Emergency Contact
Contact Name: Philip Reuben
Contact Title: Not reported

Map ID
Direction
Distance
Elevation

MAP FINDINGS

Site

Database(s)

EDR ID Number
EPA ID Number

GULF MARINE REPAIR (Continued)

1000821959

Contact Phone: 813-247-3153
Contact 24Hr Phone: Not reported
Contact Telephone 2: Not reported
Contact Telephone 3: 813-247-3153
Contact Telephone 4: Not reported
Contact Telephone 5: 8139172695
Contact Telephone 6: Not reported
Contact Email: preuben@gulfmarinerepair.com

Name: GULF MARINE REPAIR
Address: 1800 GRANT STREET
City,State,Zip: TAMPA, FL 33605-6050

Year: 2015
Facility Id: 5374672
Active Date: Not reported
Inactive Date: Not reported
Sale Pending: Not reported
Original Date: Not reported
PLOT Source: Not reported
Latitude: 27.94611
Longitude: -82.441670
LEPC District: Not reported
Counties: Not reported
SERC: Not reported
Program Level: Not reported
PRIME: Not reported
SIC Code: Not reported
SIC Code 2: Not reported
NAICS Code: 336611
Last Modified Date: 01/20/2016
First Submit Date: 01/20/2016
Data Submitted By: C.R. Watts
Company Name: GULF MARINE REPAIR
Comments: Not reported

Contact:
Contact ID: Not reported
Year: 2015
Facility Id: 5374672
Contact Type: Emergency Contact
Contact Name: Philip Reuben
Contact Title: Not reported
Contact Phone: 813-247-3153
Contact 24Hr Phone: Not reported
Contact Telephone 2: 8139175046
Contact Telephone 3: Not reported
Contact Telephone 4: 8139172695
Contact Telephone 5: 8139172695
Contact Telephone 6: Not reported
Contact Email: preuben@gulfmarinerepair.com

Name: GULF MARINE REPAIR
Address: 1800 GRANT STREET

Map ID
Direction
Distance
Elevation

MAP FINDINGS

Site

Database(s)

EDR ID Number
EPA ID Number

GULF MARINE REPAIR (Continued)

1000821959

City,State,Zip: TAMPA, FL 33605-6050

Year: 2014
Facility Id: 5002986
Active Date: Not reported
Inactive Date: Not reported
Sale Pending: Not reported
Original Date: Not reported
PLOT Source: Not reported
Latitude: 27.94611
Longitude: -82.441670
LEPC District: Not reported
Counties: Not reported
SERC: Not reported
Program Level: Not reported
PRIME: Not reported
SIC Code: Not reported
SIC Code 2: Not reported
NAICS Code: 336611
Last Modified Date: 02/11/2015
First Submit Date: 02/11/2015
Data Submitted By: C.R. Watts
Company Name: GULF MARINE REPAIR
Comments: Not reported

Contact:

Contact ID: Not reported
Year: 2014
Facility Id: 5002986
Contact Type: Emergency Contact
Contact Name: Philip Reuben
Contact Title: Not reported
Contact Phone: 813-917-5046
Contact 24Hr Phone: Not reported
Contact Telephone 2: 8139175046
Contact Telephone 3: Not reported
Contact Telephone 4: Not reported
Contact Telephone 5: Not reported
Contact Telephone 6: Not reported
Contact Email: preuben@gulfmarinerepair.com

Name: GULF MARINE REPAIR
Address: 1800 GRANT STREET
City,State,Zip: TAMPA, FL 33605-6050

Year: 2013
Facility Id: 4494290
Active Date: Not reported
Inactive Date: Not reported
Sale Pending: Not reported
Original Date: Not reported
PLOT Source: Not reported
Latitude: 27.94611
Longitude: -82.441670
LEPC District: Not reported
Counties: Not reported

Map ID
Direction
Distance
Elevation

MAP FINDINGS

Site

Database(s)

EDR ID Number
EPA ID Number

GULF MARINE REPAIR (Continued)

1000821959

SERC: Not reported
Program Level: Not reported
PRIME: Not reported
SIC Code: Not reported
SIC Code 2: Not reported
NAICS Code: 336611
Last Modified Date: 01/15/2014
First Submit Date: 01/15/2014
Data Submitted By: C.R. Watts
Company Name: GULF MARINE REPAIR
Comments: Not reported

Contact:

Contact ID: Not reported
Year: 2013
Facility Id: 4494290
Contact Type: 112(r) 24 Hour Representative
Contact Name: Philip Reuben
Contact Title: Not reported
Contact Phone: 813-247-3153
Contact 24Hr Phone: Not reported
Contact Telephone 2: 8139175046
Contact Telephone 3: Not reported
Contact Telephone 4: Not reported
Contact Telephone 5: Not reported
Contact Telephone 6: Not reported
Contact Email: preuben@gulfmarinerepair.com

Name: GULF MARINE REPAIR
Address: 1800 GRANT STREET
City,State,Zip: TAMPA, FL 33605-6050

Year: 2012
Facility Id: 4036944
Active Date: Not reported
Inactive Date: Not reported
Sale Pending: Not reported
Original Date: Not reported
PLOT Source: Not reported
Latitude: 27.94611
Longitude: -82.441670
LEPC District: Not reported
Counties: Not reported
SERC: Not reported
Program Level: Not reported
PRIME: Not reported
SIC Code: Not reported
SIC Code 2: Not reported
NAICS Code: 336611
Last Modified Date: 02/21/2013
First Submit Date: 02/12/2013
Data Submitted By: C.R. Watts
Company Name: GULF MARINE REPAIR
Comments: Not reported

Contact:

Map ID
Direction
Distance
Elevation

MAP FINDINGS

Site

Database(s)

EDR ID Number
EPA ID Number

GULF MARINE REPAIR (Continued)

1000821959

Contact ID: Not reported
Year: 2012
Facility Id: 4036944
Contact Type: Additional 24 Hour Contact
Contact Name: Rick Watts
Contact Title: Not reported
Contact Phone: 813-247-3153
Contact 24Hr Phone: Not reported
Contact Telephone 2: Not reported
Contact Telephone 3: Not reported
Contact Telephone 4: Not reported
Contact Telephone 5: Not reported
Contact Telephone 6: Not reported
Contact Email: rwatts@gulfmarinerepair.com

Contact ID: Not reported
Year: 2012
Facility Id: 4036944
Contact Type: 112(r) 24 Hour Representative
Contact Name: Philip Reuben
Contact Title: Not reported
Contact Phone: 813-247-3153
Contact 24Hr Phone: Not reported
Contact Telephone 2: Not reported
Contact Telephone 3: Not reported
Contact Telephone 4: Not reported
Contact Telephone 5: Not reported
Contact Telephone 6: Not reported
Contact Email: preuben@gulfmarinerepair.com

Contact ID: Not reported
Year: 2012
Facility Id: 4036944
Contact Type: Owner / Operator
Contact Name: GULF MARINE REPAIR CORPORATION
Contact Title: Not reported
Contact Phone: Not reported
Contact 24Hr Phone: Not reported
Contact Telephone 2: Not reported
Contact Telephone 3: Not reported
Contact Telephone 4: Not reported
Contact Telephone 5: Not reported
Contact Telephone 6: Not reported
Contact Email: rwatts@gulfmarinerepair.com

Contact ID: Not reported
Year: 2012
Facility Id: 4036944
Contact Type: Tier II Emergency 24 Hour Contact
Contact Name: Philip Reuben
Contact Title: Not reported
Contact Phone: 813-247-3153
Contact 24Hr Phone: Not reported
Contact Telephone 2: Not reported
Contact Telephone 3: Not reported
Contact Telephone 4: Not reported
Contact Telephone 5: Not reported

Map ID
Direction
Distance
Elevation

MAP FINDINGS

Site

Database(s)

EDR ID Number
EPA ID Number

GULF MARINE REPAIR (Continued)

1000821959

Contact Telephone 6: Not reported
Contact Email: preuben@gulfmarinerepair.com

Contact ID: Not reported
Year: 2012
Facility Id: 4036944
Contact Type: 313 Technical 24 Hour Contact
Contact Name: Philip Reuben
Contact Title: Not reported
Contact Phone: 813-247-3153
Contact 24Hr Phone: Not reported
Contact Telephone 2: Not reported
Contact Telephone 3: Not reported
Contact Telephone 4: Not reported
Contact Telephone 5: Not reported
Contact Telephone 6: Not reported
Contact Email: preuben@gulfmarinerepair.com

Contact ID: Not reported
Year: 2012
Facility Id: 4036944
Contact Type: Tier II Secondary 24 Hour Contact
Contact Name: Rick Watts
Contact Title: Not reported
Contact Phone: 813-247-3153
Contact 24Hr Phone: Not reported
Contact Telephone 2: Not reported
Contact Telephone 3: Not reported
Contact Telephone 4: Not reported
Contact Telephone 5: Not reported
Contact Telephone 6: Not reported
Contact Email: rwatts@gulfmarinerepair.com

Contact ID: Not reported
Year: 2012
Facility Id: 4036944
Contact Type: Tier II Secondary Contact
Contact Name: Rick Watts
Contact Title: Not reported
Contact Phone: 813-247-3153
Contact 24Hr Phone: Not reported
Contact Telephone 2: Not reported
Contact Telephone 3: Not reported
Contact Telephone 4: Not reported
Contact Telephone 5: Not reported
Contact Telephone 6: Not reported
Contact Email: rwatts@gulfmarinerepair.com

Contact ID: Not reported
Year: 2012
Facility Id: 4036944
Contact Type: Tier II Emergency Contact
Contact Name: Philip Reuben
Contact Title: Not reported
Contact Phone: Not reported
Contact 24Hr Phone: Not reported
Contact Telephone 2: 813-917-5046

Map ID
Direction
Distance
Elevation

MAP FINDINGS

Site

Database(s)

EDR ID Number
EPA ID Number

GULF MARINE REPAIR (Continued)

1000821959

Contact Telephone 3: 813-247-3153
Contact Telephone 4: Not reported
Contact Telephone 5: Not reported
Contact Telephone 6: Not reported
Contact Email: preuben@gulfmarinerepair.com

Name: GULF MARINE REPAIR
Address: 1800 GRANT STREET
City,State,Zip: TAMPA, FL 33605-6050

Year: 2011
Facility Id: 3986392
Active Date: Not reported
Inactive Date: Not reported
Sale Pending: Not reported
Original Date: Not reported
PLOT Source: Not reported
Latitude: 27.94611
Longitude: -82.441670
LEPC District: Not reported
Counties: Not reported
SERC: Not reported
Program Level: Not reported
PRIME: Not reported
SIC Code: Not reported
SIC Code 2: Not reported
NAICS Code: Not reported
Last Modified Date: 11/12/2012
First Submit Date: 11/09/2012
Data Submitted By: Florida Division of Emergency Management
Company Name: GULF MARINE REPAIR
Comments: Not reported

Contact:
Contact ID: Not reported
Year: 2011
Facility Id: 3986392
Contact Type: 313 Technical 24 Hour Contact
Contact Name: Philip Reuben
Contact Title: Not reported
Contact Phone: 813-247-3153
Contact 24Hr Phone: Not reported
Contact Telephone 2: Not reported
Contact Telephone 3: Not reported
Contact Telephone 4: Not reported
Contact Telephone 5: Not reported
Contact Telephone 6: Not reported
Contact Email: preuben@gulfmarinerepair.com

Contact ID: Not reported
Year: 2011
Facility Id: 3986392
Contact Type: Additional 24 Hour Contact
Contact Name: Rick Watts
Contact Title: Not reported
Contact Phone: 813-247-3153

Map ID
Direction
Distance
Elevation

MAP FINDINGS

Site

Database(s)

EDR ID Number
EPA ID Number

GULF MARINE REPAIR (Continued)

1000821959

Contact 24Hr Phone: Not reported
Contact Telephone 2: Not reported
Contact Telephone 3: Not reported
Contact Telephone 4: Not reported
Contact Telephone 5: Not reported
Contact Telephone 6: Not reported
Contact Email: rwatts@gulfmarinerepair.com

Contact ID: Not reported
Year: 2011
Facility Id: 3986392
Contact Type: Tier II Emergency 24 Hour Contact
Contact Name: Philip Reuben
Contact Title: Not reported
Contact Phone: 813-247-3153
Contact 24Hr Phone: Not reported
Contact Telephone 2: Not reported
Contact Telephone 3: Not reported
Contact Telephone 4: Not reported
Contact Telephone 5: Not reported
Contact Telephone 6: Not reported
Contact Email: preuben@gulfmarinerepair.com

Contact ID: Not reported
Year: 2011
Facility Id: 3986392
Contact Type: Tier II Emergency Contact
Contact Name: Philip Reuben
Contact Title: Not reported
Contact Phone: 813-247-3153
Contact 24Hr Phone: Not reported
Contact Telephone 2: Not reported
Contact Telephone 3: Not reported
Contact Telephone 4: Not reported
Contact Telephone 5: Not reported
Contact Telephone 6: Not reported
Contact Email: preuben@gulfmarinerepair.com

Contact ID: Not reported
Year: 2011
Facility Id: 3986392
Contact Type: 112(r) 24 Hour Representative
Contact Name: Philip Reuben
Contact Title: Not reported
Contact Phone: 813-247-3153
Contact 24Hr Phone: Not reported
Contact Telephone 2: Not reported
Contact Telephone 3: Not reported
Contact Telephone 4: Not reported
Contact Telephone 5: Not reported
Contact Telephone 6: Not reported
Contact Email: preuben@gulfmarinerepair.com

Name: GULF MARINE REPAIR
Address: 1800 GRANT STREET

Map ID
Direction
Distance
Elevation

MAP FINDINGS

Site

Database(s)

EDR ID Number
EPA ID Number

GULF MARINE REPAIR (Continued)

1000821959

City,State,Zip: TAMPA, FL 33605-6050

Year: 2010

Facility Id: Not reported

Active Date: Not reported

Inactive Date: Not reported

Sale Pending: Not reported

Original Date: Not reported

PLOT Source: Not reported

Latitude: 27.94611

Longitude: -82.44

LEPC District: Not reported

Counties: Not reported

SERC: Not reported

Program Level: Not reported

PRIME: Not reported

SIC Code: Not reported

SIC Code 2: Not reported

NAICS Code: Not reported

Last Modified Date: Not reported

First Submit Date: Not reported

Data Submitted By: Not reported

Company Name: Not reported

Comments: Not reported

Chemical Code: 68476346

Chemical Name: Diesel Fuel Oil (low sulfur)

Chemical State: LIQUID

Location Name: Entire Facility

Container Code: A

Pressure Code: 1

Temperature Code: 4

Average Quantity: 272000

Maximum Quantity: 272000

Days On Site: 365

[Click this hyperlink](#) while viewing on your computer to access
3 additional FL_TIER2: record(s) in the EDR Site Report.

WASTEWATER:

Name: GULF MARINE REPAIR CORP

Address: 1800 GRANT STREET

City,State,Zip: TAMPA, FL

Facility ID: FLR05A764

Facility Type: Multi-Sector Stormwater GP

Status: Active - Existing, permitted facility/site for which effluent,
reclaimed water or wastewater residual discharge into the environment
and/or monitoring is taking place.

District Office: TLST

NPDES Permitted Site: Not reported

Environmental Interest: Not reported

Owner Type: Private

Permit Capacity: Not reported

Party Name: C R Watts, PMTE

Company Name: Gulf Marine Repair Corp

RP Address: 1800 Grant St

Map ID
Direction
Distance
Elevation

MAP FINDINGS

Site

Database(s)

EDR ID Number
EPA ID Number

GULF MARINE REPAIR (Continued)

1000821959

RP Address 2: Not reported
RP City,Stat,Zip: Tampa FL 33605-6050
Telephone: 8132473153
Email: rwatts@gulfmarinerepair.com
Issue Date: 01/11/2016
Effective Date: 01/11/2016
Expiration Date: 01/10/2021
DOC Description: Generic Permit
Latitude Degrees: 27
Latitude Minutes: 56
Latitude Seconds: 40
Longitude Degrees: 82
Longitude Minutes: 26
Longitude Seconds: 29
Treatment: Not reported
Decode For Fstatus: Active

BD1076
NW
1/2-1
0.588 mi.
3105 ft.

METHODIST PLACE
400 E HARRISON ST
TAMPA, FL 33602
Site 24 of 26 in cluster BD

FL LAST **S110505720**
FL LUST **N/A**
FL CLEANUP SITES
FL DWM CONTAM

Relative:
Higher
Actual:
15 ft.

LAST:
Name: METHODIST PLACE
Address: 400 E HARRISON ST
City,State,Zip: TAMPA, FL 33602
Facility Id: 9812234
Placement: AST Only
Tank Contents: Misc Petrol-Based Product
Tank Size: Not reported
Latitude: ""
Longitude: ""

[Click here for Florida Oculus:](#)

LUST:
Name: METHODIST PLACE
Address: 400 E HARRISON ST
City,State,Zip: TAMPA, FL 33602
Region: STATE
Facility Id: 9812234
Facility Status: CLOSED
Facility Type: C - Fuel user/Non-retail
Facility Phone: (813)248-8208
Facility Cleanup Rank: Not reported
District: Southwest District
Lat/Long (dms): 27 57 13.3281 / 82 27 32.7865
Section: 13
Township: 29S
Range: 18E
Feature: Not reported
Method: Not reported
Datum: Not reported
Score: 10
Score Effective Date: 2011-03-17 00:00:00
Score When Ranked: Not reported

Map ID
Direction
Distance
Elevation

MAP FINDINGS

Site

Database(s)

EDR ID Number
EPA ID Number

METHODIST PLACE (Continued)

S110505720

Operator: JIM WARE
Name Update: Not reported
Address Update: Not reported

Discharge Cleanup Summary:

Discharge Date: 7/22/2010
PCT Discharge Combined: Not reported
Cleanup Required: R - CLEANUP REQUIRED
Discharge Cleanup Status: SA - SA ONGOING
Disch Cleanup Status Date: 5/31/2018
Cleanup Work Status: AWAITING
Information Source: D - DISCHARGE NOTIFICATION
Other Source Description: Not reported
Eligibility Indicator: E - ELIGIBLE
Site Manager: SANDOVAL_E
Site Mgr End Date: 1/1/2020
Tank Office: PCLP29 - HILLSBOROUGH ENVIRONMENTAL PROTECTION COMMISSION

Petroleum Cleanup Program Eligibility:

Facility ID: 9812234
Discharge Date: 7/22/2010
Pct Discharge Combined With: Not reported
Cleanup Required: R - CLEANUP REQUIRED
Discharge Cleanup Status: SA - SA ONGOING
Disch Cleanup Status Date: 5/31/2018
Cleanup Work Status: INACTIVE
Information Source: Not reported
Other Source Description: Not reported
Application Received Date: Not reported
Cleanup Program: I - INNOCENT VICTIM PETROLEUM STORAGE SYSTEM RESTORATION PROGRAM
Eligibility Status: Not reported
Elig Status Date: Not reported
Letter Of Intent Date: Not reported
Redetermined: Not reported
Inspection Date: Not reported
Site Manager: SANDOVAL_E
Site Mgr End Date: 1/1/2020
Tank Office: PCLP29 - HILLSBOROUGH ENVIRONMENTAL PROTECTION COMMISSION
Deductible Amount: Not reported
Deductible Paid To Date: Not reported
Co-Pay Amount: Not reported
Co-Pay Paid To Date: Not reported
Cap Amount: 0

Contaminated Media:

Discharge Date: 7/22/2010
Pct Discharge Combined With: Not reported
Cleanup Required: R - CLEANUP REQUIRED
Discharge Cleanup Status: SA - SA ONGOING
Disch Cleanup Status Date: 5/31/2018
Cleanup Work Status: INACTIVE
Information Source: D - DISCHARGE NOTIFICATION
Other Source Description: Not reported
Elig Indicator: E - ELIGIBLE
Site Manager: SANDOVAL_E
Site Mgr End Date: 1/1/2020
Tank Office: PCLP29 - HILLSBOROUGH ENVIRONM
Contaminated Drinking Wells: Not reported
Contaminated Monitoring Well: Not reported

Map ID
Direction
Distance
Elevation

MAP FINDINGS

Site

Database(s)

EDR ID Number
EPA ID Number

METHODIST PLACE (Continued)

S110505720

Contaminated Soil:	Yes
Contaminated Surface Water:	Not reported
Contaminated Ground Water:	Not reported
Pollutant:	Y - Unknown/Not Reported
Pollutant Other Description:	Not reported
Gallons Discharged:	Not reported
Task Information:	
District:	SWD
Facility ID:	9812234
Facility Status:	CLOSED
Facility Type:	C - Fuel user/Non-retail -
County:	HILLSBOROUGH
County ID:	29
Cleanup Eligibility Status:	E
Source Effective Date:	Not reported
Discharge Date:	07-22-2010
Cleanup Required:	R - CLEANUP REQUIRED
Discharge Cleanup Status:	SA - SA ONGOING
Disch Cleanup Status Date:	Not reported
SRC Action Type:	-
SRC Submit Date:	Not reported
SRC Review Date:	Not reported
SRC Completion Status:	-
SRC Issue Date:	Not reported
SRC Comment:	Not reported
Cleanup Work Status:	INACTIVE
Site Mgr:	SANDOVAL_E
Site Mgr End Date:	Not reported
Tank Office:	PCLP29 - Hillsborough County
SR Task ID:	Not reported
SR Cleanup Responsible:	-
SR Funding Eligibility Type:	-
SR Actual Cost:	Not reported
SR Completion Date:	Not reported
SR Payment Date:	Not reported
SR Oral Date:	Not reported
SR Written Date:	Not reported
SR Soil Removal:	Not reported
SR Free Product Removal:	Not reported
SR Soil Tonnage Removed:	Not reported
SR Soil Treatment:	Not reported
SR Other Treatment:	Not reported
SR Alternate Proc Received Date:	Not reported
SR Alternate Procedure Status:	Not reported
SR Alternate Procedure Status Date:	Not reported
SR Alternate Procedure Comments:	Not reported
SA Task ID:	95377
SA Cleanup Responsible:	-
SA Funding Eligibility Type:	-
SA Actual Cost:	Not reported
SA Completion Date:	Not reported
SA Payment Date:	Not reported
RAP Task ID:	Not reported
RAP Cleanup Responsible ID:	-
RAP Funding Eligibility Type:	-
RAP Actual Cost:	Not reported
RAP Completion Date:	Not reported

Map ID
Direction
Distance
Elevation

MAP FINDINGS

Site

Database(s)

EDR ID Number
EPA ID Number

METHODIST PLACE (Continued)

S110505720

RAP Payment Date: Not reported
RAP Last Order Approved: Not reported
RA Task ID: Not reported
RA Cleanup Responsible: -
RA Funding Eligibility Type: -
RA Years to Complete: Not reported
RA Actual Cost: Not reported

[Click here for Florida Oculus:](#)

CLEANUP SITES:

Name: METHODIST PLACE
Address: 400 E HARRISON ST
City,State,Zip: TAMPA, FL 33602
DEP Cleanup Site Key: 66158220
Source Database Name: Storage Tank Contamination Monitoring
Source Database Id: 9812234
CPAC Program Area Id: TK
CLLC Cleanup Category Key: PETRO
RSC2 Remediation Status Key: PENDING
Data Load Date: 02/22/2021
OC3 Office Id: SWD
Physical Address Line 2: Not reported
OIC Object Of Interest Id: FACIL
PC2 Proximity Id: EXACT
Calc Coordinates Accuracy Level Id: 4
CMC2 Coordinate Method Id: Digital Aerial Photography With Ground Control
DC4 Datum Id: North American Datum of 1983
VSC1 Verification Status: REVIEWED
Collect Username: WILLIAMS_CA
Collect Date: 08/24/2010
Collect Affiliation: TKHQ
Map Source: Not reported
Map Source Scale: Not reported
Interpolation Scale: Not reported
Verifier Username: WILLIAMS_CA
Verifier Affiliation: Not reported
Verification Date: 08/25/2010
Verified Coordinate Method Id: Digital Aerial Photography With Ground Control
Source Database Name Code: STCM
CMC2 Coordinate Method ID Code: DPHO
DC4 Datum ID Code: NAD83
Verified Coordinate Method ID Code: DPHO
Comments: Not reported
Latitude/Longitude (deg/min/sec): 27 57 / 82 27

DWM CONTAM:

Name: METHODIST PLACE
Address: 400 E HARRISON ST
City,State,Zip: TAMPA, FL 33602
Program Site Id: 9812234
Lat DD: 27
Lat MM: 57
Lat SS: 13.3281
Long DD: 82
Long MM: 27

Map ID
Direction
Distance
Elevation

MAP FINDINGS

Site

Database(s)

EDR ID Number
EPA ID Number

METHODIST PLACE (Continued)

S110505720

Long SS: 32.7865
Office/ District: SWD
Program Area: STORAGE TANKS
Priority Score: 10
Datum: Not reported
Method: Not reported
Facility Status: CLOSED
Facility Type: C - Fuel user/Non-retail
Score Effective Date: 2011-03-17 00:00:00
Score When Ranked: Not reported
Rank: Not reported
Operator: RON WATSON
Phone: (813)630-4889
Name Changed: 2007-08-01 00:00:00
Addr Changed: 1999-09-09 00:00:00
Related Party ID: 66249
Primary RP Role: FACILITY OWNER
RP Begin Date: 7/29/2010
RP Name: UNITED METHODIST RETIREMENT CTR OF TAMPA INC
RP Address1: 400 E HARRISON ST
RP Address2: ATTN: JIM WARE, CHAIRMAN
RP City: TAMPA
RP State: FL
RP Zip5: 33602
RP Zip4: Not reported
Contact: JIM WARE - CHAIRMAN OF THE BOARD
RP Phone: (813)248-8208
RP Extension: Not reported
Site Manager: Not reported

**BD1077
NW
1/2-1
0.588 mi.
3105 ft.**

**METHODIST PLACE
400 E HARRISON ST
TAMPA, FL 33602**

**FL AST A100350999
N/A**

Site 25 of 26 in cluster BD

**Relative:
Higher**

AST:

**Actual:
15 ft.**

Name: METHODIST PLACE
Address: 400 E HARRISON ST
Facility ID: 9812234
Facility Status: CLOSED
Type Description: Fuel user/Non-retail
Facility Phone: 8132488208
DEP Contractor Own: P
Region: STATE
Positioning Method: Not reported
Lat/Long (dms): Not reported

Owner Records Not Found for this facility id:

Tank Id: 2
Status: Removed
Status Date: Not reported
Install Date: Not reported
Substance: Misc. petrol-based product
Content Description: Misc Petrol-Based Product
Gallons: Not reported
Tank Location: ABOVEGROUND

Map ID
Direction
Distance
Elevation

MAP FINDINGS

Site

Database(s)

EDR ID Number
EPA ID Number

METHODIST PLACE (Continued)

A100350999

Tank Id: 1
Status: Removed
Status Date: Not reported
Install Date: Not reported
Substance: Misc. petrol-based product
Content Description: Misc Petrol-Based Product
Gallons: Not reported
Tank Location: ABOVEGROUND

Tank Id: 3
Status: Removed
Status Date: Not reported
Install Date: Not reported
Substance: Misc. petrol-based product
Content Description: Misc Petrol-Based Product
Gallons: Not reported
Tank Location: ABOVEGROUND

Tank Id: 4
Status: Removed
Status Date: Not reported
Install Date: Not reported
Substance: Misc. petrol-based product
Content Description: Misc Petrol-Based Product
Gallons: Not reported
Tank Location: ABOVEGROUND

[Click here for Florida Oculus:](#)

BF1078
NNW
1/2-1
0.588 mi.
3106 ft.

OATES MONCELIA
1017 E SCOTT
TAMPA, FL

EDR Hist Cleaner **1009210553**
N/A

Relative:
Higher

EDR Hist Cleaner

Actual:
21 ft.

Year: Name:
1925 OATES MONCELIA

Type:
CLOTHES CLEANERS AND PRESSERS

BF1079
NNW
1/2-1
0.589 mi.
3110 ft.

OATS COTES
1013 E SCOTT
TAMPA, FL

EDR Hist Cleaner **1009208885**
N/A

Relative:
Higher

EDR Hist Cleaner

Actual:
21 ft.

Year: Name:
1930 OATS COTES

Type:
CLOTHES PRESSERS AND CLEANERS

Map ID
Direction
Distance
Elevation

MAP FINDINGS

EDR ID Number
EPA ID Number

	Site	Database(s)	EDR ID Number EPA ID Number
BO1080 NW 1/2-1 0.590 mi. 3115 ft. Relative: Lower Actual: 3 ft.	MC GRAW SERVICE STATION 1001 TAMPA TAMPA, FL Site 4 of 16 in cluster BO EDR Hist Auto Year: Name: Type: 1939 MC GRAW SERVICE STATION GASOLINE AND OIL SERVICE STATIONS	EDR Hist Auto	1009104290 N/A

BM1081 East 1/2-1 0.591 mi. 3121 ft. Relative: Lower Actual: 4 ft.	PORT YBOR BROWNFIELDS GRANT ST TAMPA, FL 33605 Site 4 of 10 in cluster BM RESP PARTY: Name: PORT YBOR BROWNFIELDS Address: GRANT ST City,State,Zip: TAMPA, FL 33605 District: Southwest District Site Id: 189317 Project Id: 251314 Site Status: OPEN Project Manager: KIYALI_S OGC Case Number: Not reported Initial Date Received: 09/04/2001 Contaminants: Metals, PAHs in soils Offsite Cont Impact: U Priority Score: Not reported Datum: NAD83 Method ID: DPHO Feature: brownfields Object Of Interest: CAP_RAP SITE Proximity To Object: CENTR Collect Username: WILLIAMS_CA Collect Affiliation: Florida Department of Environmental Protection Collect Program Id: CL Collect Date: 06/21/2016 Map Series Used: IMAGERY_11_13 Map Source Scale: 12000 Interpolation Scale: 12000 Coordinate Accuracy Id: 3 Verify Method Id: DPHO Verifier Username: WILLIAMS_CA Verifier Affiliation: DEPARTMENT OF ENVIRONMENTAL PROTECTION Verifying Program Id: CL Verification Date: 06/21/2016 Decode for District: Southwest District Decode for Datum: North American Datum of 1983 Decode for Method: Digital Aerial Photography With Ground Control Decode for Off Site COC: Unknown, documentation does not exist, or exists but is inconclusive, as to whether contamination above applicable standards or criteria extends offsite Decode for V_Method: Digital Aerial Photography With Ground Control Latitude/Longitude (deg/min/sec): 27 56 / 82 26	FL RESP PARTY	S118741907 N/A
---	---	----------------------	---------------------------------

Map ID
Direction
Distance
Elevation

MAP FINDINGS

Site

Database(s)

EDR ID Number
EPA ID Number

BM1082
East
1/2-1
0.591 mi.
3121 ft.
PORT YBOR BROWNFIELDS
GRANT ST
TAMPA, FL 33605
Site 5 of 10 in cluster BM

FL VCP **S118751964**
N/A

Relative:
Lower

VCP:

Actual:
4 ft.

Name: PORT YBOR BROWNFIELDS
Address: GRANT ST
City,State,Zip: TAMPA, FL 33605
System: BF
System Id: BF290101001
Status: OPEN
Activity Code: Brownfield Site Rehabilitation Agreement
Comet Site Id: 189317
Lat/Long (dms): 27 56 36.7869 / 82 26 23.2687
Open Date: 09/07/2001
Datum: NAD83
Object of Interest: CAP_RAP SITE
Proximity: CENTR
Accuracy: 3
Verification Method: DPHO
Verification Date: 06/21/2016
Collection Method: DPHO

BM1083
East
1/2-1
0.591 mi.
3121 ft.
PORT YBOR BROWNFIELDS
GRANT ST
TAMPA, FL 33605
Site 6 of 10 in cluster BM

FL CLEANUP SITES **S118751895**
FL DWM CONTAM **N/A**

Relative:
Lower

CLEANUP SITES:

Actual:
4 ft.

Name: PORT YBOR BROWNFIELDS
Address: GRANT ST
City,State,Zip: TAMPA, FL 33605
DEP Cleanup Site Key: 66147744
Source Database Name: Not reported
Source Database Id: ERIC_13783
CPAC Program Area Id: CU
CLLC Cleanup Category Key: OTHCU
RSC2 Remediation Status Key: OPEN
Data Load Date: 02/22/2021
OC3 Office Id: SWD
Physical Address Line 2: Not reported
OIC Object Of Interest Id: CAP_R
PC2 Proximity Id: CENTR
Calc Coordinates Accuracy Level Id: 3
CMC2 Coordinate Method Id: Digital Aerial Photography With Ground Control
DC4 Datum Id: North American Datum of 1983
VSC1 Verification Status: Not reported
Collect Username: WILLIAMS_CA
Collect Date: 01/01/1970
Collect Affiliation: Not reported
Map Source: IMAGERY_11_13
Map Source Scale: 12000
Interpolation Scale: 12000
Verifier Username: WILLIAMS_CA
Verifier Affiliation: Not reported
Verification Date: 06/21/2016
Verified Coordinate Method Id: Digital Aerial Photography With Ground Control

Map ID
Direction
Distance
Elevation

MAP FINDINGS

Site

Database(s)

EDR ID Number
EPA ID Number

PORT YBOR BROWNFIELDS (Continued)

S118751895

Source Database Name Code: ERIC
CMC2 Coordinate Method ID Code: DPHO
DC4 Datum ID Code: NAD83
Verified Coordinate Method ID Code: DPHO
Comments: Alternate ID:
Latitude/Longitude (deg/min/sec): 27 56 / 82 26

DWM CONTAM:

Name: PORT YBOR BROWNFIELDS
Address: GRANT ST
City,State,Zip: TAMPA, FL
Program Site Id: ERIC_13783
Lat DD: 27
Lat MM: 56
Lat SS: 36.7869
Long DD: 82
Long MM: 26
Long SS: 23.2687
Office/ District: SWD
Program Area: RESPONSPARTY
Priority Score: Not reported
Datum: NAD83
Method: DPHO
Facility Status: Open
Facility Type: Not reported
Score Effective Date: Not reported
Score When Ranked: Not reported
Rank: Not reported
Operator: FREDDY LAVERDE
Phone: (305)884-0008
Name Changed: 2011-08-11 00:00:00
Addr Changed: 2011-08-11 00:00:00
Related Party ID: Not reported
Primary RP Role: Not reported
RP Begin Date: Not reported
RP Name: Not reported
RP Address1: Not reported
RP Address2: Not reported
RP City: Not reported
RP State: Not reported
RP Zip5: Not reported
RP Zip4: Not reported
Contact: Not reported
RP Phone: Not reported
RP Extension: Not reported
Site Manager: Serge Kiyali

1084
SSW
1/2-1
0.593 mi.
3129 ft.

HILLSBOROUGH COMMUNITY COLLEGE
39 COLUMBIA DR
TAMPA, FL 33606

FL LUST **U003335530**
FL UST **N/A**
FL AST

FL Financial Assurance

Relative:
Lower
Actual:
0 ft.

LUST:
Name: HILLSBOROUGH COMMUNITY COLLEGE
Address: 39 COLUMBIA DR
City,State,Zip: TAMPA, FL 33606

Map ID
Direction
Distance
Elevation

MAP FINDINGS

Site

Database(s)

EDR ID Number
EPA ID Number

HILLSBOROUGH COMMUNITY COLLEGE (Continued)

U003335530

Region: STATE
Facility Id: 9400494
Facility Status: OPEN
Facility Type: H - Local Government
Facility Phone: (813)253-7126
Facility Cleanup Rank: 11086
District: Southwest District
Lat/Long (dms): 27 56 5.92 / 82 27 22.83
Section: 25
Township: 29S
Range: 18E
Feature: Not reported
Method: AGPS
Datum: 0
Score: 5
Score Effective Date: 2010-05-17 00:00:00
Score When Ranked: 9
Operator: JIM CONNELLY
Name Update: 2007-05-02 00:00:00
Address Update: 2015-07-07 00:00:00

Petroleum Cleanup PCT Facility Score:

Facility Cleanup Status: CMPL - COMPLETED
Contact: JAMES CONNOLLY
Contact Company: HILLSBOROUGH COMMUNITY COLLEGE
Contact Address: PO BOX 30030
Contact City/State/Zip: TAMPA, FL 33606
Phone: (813)253-7129
Bad Address Ind: N
State: FL
Zip: 33606, 3584
Score: 5
Score Effective Date: 2010-05-17 00:00:00
Related Party ID: 50168
Primary RP Role: ACCOUNT OWNER
RP Begin Date: 2000-08-28
RP Zip: 3030
RP Extension: Not reported

Discharge Cleanup Summary:

Discharge Date: 6/19/1992
PCT Discharge Combined: Not reported
Cleanup Required: R - CLEANUP REQUIRED
Discharge Cleanup Status: SRCR - SRCR COMPLETE
Disch Cleanup Status Date: 7/24/2019
Cleanup Work Status: COMPLETED
Information Source: C - CLOSURE REPORT
Other Source Description: Not reported
Eligibility Indicator: E - ELIGIBLE
Site Manager: PRIDDLE_J
Site Mgr End Date: 10/2/2019
Tank Office: PCTM6 - PETROLEUM CLEANUP TEAM 6

Petroleum Cleanup Program Eligibility:

Facility ID: 9400494
Discharge Date: 6/19/1992
Pct Discharge Combined With: Not reported
Cleanup Required: R - CLEANUP REQUIRED

Map ID
Direction
Distance
Elevation

MAP FINDINGS

Site

Database(s)

EDR ID Number
EPA ID Number

HILLSBOROUGH COMMUNITY COLLEGE (Continued)

U003335530

Discharge Cleanup Status:	SRCR - SRCR COMPLETE
Disch Cleanup Status Date:	7/24/2019
Cleanup Work Status:	COMPLETED
Information Source:	Not reported
Other Source Description:	Not reported
Application Received Date:	Not reported
Cleanup Program:	C - PETROLEUM CLEANUP PARTICIPATION PROGRAM
Eligibility Status:	Not reported
Elig Status Date:	Not reported
Letter Of Intent Date:	Not reported
Redetermined:	Not reported
Inspection Date:	Not reported
Site Manager:	PRIDDLE_J
Site Mgr End Date:	10/2/2019
Tank Office:	PCTM6 - PETROLEUM CLEANUP TEAM 6
Deductible Amount:	Not reported
Deductible Paid To Date:	Not reported
Co-Pay Amount:	Not reported
Co-Pay Paid To Date:	Not reported
Cap Amount:	400000
Contaminated Media:	
Discharge Date:	6/19/1992
Pct Discharge Combined With:	Not reported
Cleanup Required:	R - CLEANUP REQUIRED
Discharge Cleanup Status:	SRCR - SRCR COMPLETE
Disch Cleanup Status Date:	7/24/2019
Cleanup Work Status:	COMPLETED
Information Source:	C - CLOSURE REPORT
Other Source Description:	Not reported
Elig Indicator:	E - ELIGIBLE
Site Manager:	PRIDDLE_J
Site Mgr End Date:	10/2/2019
Tank Office:	PCTM6 - PETROLEUM CLEANUP TEAM
Contaminated Drinking Wells:	0
Contaminated Monitoring Well:	No
Contaminated Soil:	No
Contaminated Surface Water:	No
Contaminated Ground Water:	Yes
Pollutant:	M - Fuel Oil - Onsite Heat
Pollutant Other Description:	Not reported
Gallons Discharged:	Not reported
Task Information:	
District:	SWD
Facility ID:	9400494
Facility Status:	OPEN
Facility Type:	H - Local Government -
County:	HILLSBOROUGH
County ID:	29
Cleanup Eligibility Status:	E
Source Effective Date:	Not reported
Discharge Date:	06-19-1992
Cleanup Required:	R - CLEANUP REQUIRED
Discharge Cleanup Status:	SA - SA ONGOING
Disch Cleanup Status Date:	03-12-1993
SRC Action Type:	-
SRC Submit Date:	Not reported

Map ID
Direction
Distance
Elevation

MAP FINDINGS

Site

Database(s)

EDR ID Number
EPA ID Number

HILLSBOROUGH COMMUNITY COLLEGE (Continued)

U003335530

SRC Review Date:	Not reported
SRC Completion Status:	-
SRC Issue Date:	Not reported
SRC Comment:	Not reported
Cleanup Work Status:	INACTIVE
Site Mgr:	SMITH_GM
Site Mgr End Date:	Not reported
Tank Office:	PCTM6 - Team 6
SR Task ID:	Not reported
SR Cleanup Responsible:	-
SR Funding Eligibility Type:	-
SR Actual Cost:	Not reported
SR Completion Date:	Not reported
SR Payment Date:	Not reported
SR Oral Date:	Not reported
SR Written Date:	Not reported
SR Soil Removal:	Not reported
SR Free Product Removal:	Not reported
SR Soil Tonnage Removed:	Not reported
SR Soil Treatment:	Not reported
SR Other Treatment:	Not reported
SR Alternate Proc Received Date:	Not reported
SR Alternate Procedure Status:	Not reported
SR Alternate Procedure Status Date:	Not reported
SR Alternate Procedure Comments:	Not reported
SA Task ID:	45780
SA Cleanup Responsible:	-
SA Funding Eligibility Type:	-
SA Actual Cost:	Not reported
SA Completion Date:	04-29-1993
SA Payment Date:	Not reported
RAP Task ID:	Not reported
RAP Cleanup Responsible ID:	-
RAP Funding Eligibility Type:	-
RAP Actual Cost:	Not reported
RAP Completion Date:	Not reported
RAP Payment Date:	Not reported
RAP Last Order Approved:	Not reported
RA Task ID:	Not reported
RA Cleanup Responsible:	-
RA Funding Eligibility Type:	-
RA Years to Complete:	Not reported
RA Actual Cost:	Not reported

[Click here for Florida Oculus:](#)

UST:

Facility Id:	9400494
Facility Status:	OPEN
Type Description:	Local Government
Facility Phone:	8132537126
Region:	STATE
Positioning Method:	AGPS
Lat/Long (dms):	27 56 4 / 82 27 22

Owner:

Owner Id:	50168
-----------	-------

Map ID
Direction
Distance
Elevation

MAP FINDINGS

Site

Database(s)

EDR ID Number
EPA ID Number

HILLSBOROUGH COMMUNITY COLLEGE (Continued)

U003335530

Owner Name: HILLSBOROUGH COMMUNITY COLLEGE
Owner Address: PO BOX 30030
Owner Address 2: ATTN: JIM CONNOLLY
Owner City,St,Zip: TAMPA, FL 33606
Owner Contact: JAMES CONNOLLY
Owner Phone: 8132537129

Tank Info:

Name: HILLSBOROUGH COMMUNITY COLLEGE
Address: 39 COLUMBIA DR
City: TAMPA
Zip: 33606
Tank Id: 1
Status: Removed
Status Date: 06/30/1992
Install Date: Not reported
Substance: Diesel-emergen generator
Content Description: Emerg Generator Diesel
Gallons: 150
Vessel Indicator: TANK
Tank Location: UNDERGROUND
DEP Contractor: C

Name: HILLSBOROUGH COMMUNITY COLLEGE
Address: 39 COLUMBIA DR
City: TAMPA
Zip: 33606
Tank Id: 2
Status: Removed
Status Date: 04/30/1991
Install Date: Not reported
Substance: Fuel oil-on site heat
Content Description: Fuel Oil - Onsite Heat
Gallons: 5000
Vessel Indicator: TANK
Tank Location: UNDERGROUND
DEP Contractor: C

[Click here for Florida Oculus:](#)

AST:

Name: HILLSBOROUGH COMMUNITY COLLEGE
Address: 39 COLUMBIA DR
Facility ID: 9400494
Facility Status: OPEN
Type Description: Local Government
Facility Phone: 8132537126
DEP Contractor Own: C
Region: STATE
Positioning Method: AGPS
Lat/Long (dms): 27 56 4 / 82 27 22

Owner:

Owner Id: 50168
Owner Name: HILLSBOROUGH COMMUNITY COLLEGE

Map ID
Direction
Distance
Elevation

MAP FINDINGS

Site

Database(s)

EDR ID Number
EPA ID Number

HILLSBOROUGH COMMUNITY COLLEGE (Continued)

U003335530

Owner Address: PO BOX 30030
Owner Address 2: ATTN: JIM CONNOLLY
Owner City,St,Zip: TAMPA, FL 33606
Owner Contact: JAMES CONNOLLY
Owner Phone: 8132537129

Tank Id: 3
Status: In service
Status Date: 03/01/1991
Install Date: 3/1/1991
Substance: Diesel-emergen generator
Content Description: Emerg Generator Diesel
Gallons: 600
Tank Location: ABOVEGROUND

Construction:

Tank Id: 3
Construction Category: Primary Construction
Construction Description: Steel

Tank Id: 3
Construction Category: Secondary Containment
Construction Description: Double wall

Tank Id: 3
Construction Category: Overfill/Spill
Construction Description: Level gauges/alarms

Tank Id: 3
Construction Category: Overfill/Spill
Construction Description: Spill containment bucket

Tank Id: 3
Construction Category: Overfill/Spill
Construction Description: Tight fill

Monitoring:

Tank ID: 3
Monitoring Description: Monitor dbl wall tank space

Tank ID: 3
Monitoring Description: Visual inspection of ASTs

Tank ID: 3
Monitoring Description: Continuous electronic sensing

Piping:

Tank ID: 3
Piping Category: Miscellaneous Attributes
Piping Description: Abv, no soil contact

Tank ID: 3
Piping Category: Miscellaneous Attributes
Piping Description: Suction piping system

Tank ID: 3

Map ID
Direction
Distance
Elevation

MAP FINDINGS

Site

Database(s)

EDR ID Number
EPA ID Number

HILLSBOROUGH COMMUNITY COLLEGE (Continued)

U003335530

Piping Category: Primary Construction
Piping Description: Steel/galvanized metal

[Click here for Florida Oculus:](#)

FL Financial Assurance 3:

Name: HILLSBOROUGH COMMUNITY COLLEGE
Address: 39 COLUMBIA DR
City,State,Zip: TAMPA, FL 33606
Region: 3
Facility ID: 9400494
Facility Phone: 8132537126
Facility Status: OPEN
Facility Type: H
Type Description: Local Government
DEP CO: C
Financial Responsibility: EXEMPT-STATE OR FEDERAL GOVERNMENT ENTITY
Insurance Company: Not reported
Effective Date: 07/28/2009
Expire Date: 07/28/2009
Owner ID: 50168
Owner Name: HILLSBOROUGH COMMUNITY COLLEGE
Owner Address: PO BOX 30030
Owner Address2: ATTN: JIM CONNOLLY
Owner City,St,Zip: TAMPA, FL 33606
Contact: JAMES CONNOLLY
Resp Party Phone: 8132537129

Name: HILLSBOROUGH COMMUNITY COLLEGE
Address: 39 COLUMBIA DR
City,State,Zip: TAMPA, FL 33606
Region: 3
Facility ID: 9400494
Facility Phone: 8132537126
Facility Status: OPEN
Facility Type: H
Type Description: Local Government
DEP CO: C
Financial Responsibility: EXEMPT-STATE OR FEDERAL GOVERNMENT ENTITY
Insurance Company: Not reported
Effective Date: 12/04/2018
Expire Date: Not reported
Owner ID: 50168
Owner Name: HILLSBOROUGH COMMUNITY COLLEGE
Owner Address: PO BOX 30030
Owner Address2: ATTN: JIM CONNOLLY
Owner City,St,Zip: TAMPA, FL 33606
Contact: JAMES CONNOLLY
Resp Party Phone: 8132537129

Name: HILLSBOROUGH COMMUNITY COLLEGE
Address: 39 COLUMBIA DR
City,State,Zip: TAMPA, FL 33606
Region: 3
Facility ID: 9400494
Facility Phone: 8132537126

Map ID
Direction
Distance
Elevation

MAP FINDINGS

Site

Database(s)

EDR ID Number
EPA ID Number

HILLSBOROUGH COMMUNITY COLLEGE (Continued)

U003335530

Facility Status: OPEN
Facility Type: H
Type Description: Local Government
DEP CO: C
Financial Responsibility: EXEMPT-STATE OR FEDERAL GOVERNMENT ENTITY
Insurance Company: Not reported
Effective Date: Not reported
Expire Date: Not reported
Owner ID: 50168
Owner Name: HILLSBOROUGH COMMUNITY COLLEGE
Owner Address: PO BOX 30030
Owner Address2: ATTN: JIM CONNOLLY
Owner City,St,Zip: TAMPA, FL 33606
Contact: JAMES CONNOLLY
Resp Party Phone: 8132537129

Name: HILLSBOROUGH COMMUNITY COLLEGE
Address: 39 COLUMBIA DR
City,State,Zip: TAMPA, FL 33606
Region: 3
Facility ID: 9400494
Facility Phone: 8132537126
Facility Status: OPEN
Facility Type: H
Type Description: Local Government
DEP CO: C
Financial Responsibility: INSURANCE
Insurance Company: COMMERCE & INDUSTRY
Effective Date: 10/01/2010
Expire Date: 10/01/2011
Owner ID: 50168
Owner Name: HILLSBOROUGH COMMUNITY COLLEGE
Owner Address: PO BOX 30030
Owner Address2: ATTN: JIM CONNOLLY
Owner City,St,Zip: TAMPA, FL 33606
Contact: JAMES CONNOLLY
Resp Party Phone: 8132537129

BR1085 CVS PHARMACY #0286
WSW 417 S HYDE PARK AVE
1/2-1 TAMPA, FL 33606

0.593 mi.
3130 ft.

Site 1 of 5 in cluster BR

RCRA-VSQG 1014922819
FLR000179499

Relative:
Lower

Actual:
2 ft.

RCRA-VSQG:
Date Form Received by Agency: 2012-02-28 00:00:00.0
Handler Name: CVS PHARMACY #0286
Handler Address: 417 S HYDE PARK AVE
Handler City,State,Zip: TAMPA, FL 33606-2268
EPA ID: FLR000179499
Contact Name: WENDY L BRANT
Contact Address: 1 CVS DR
Contact City,State,Zip: WOONSOCKET, RI 02895-6146
Contact Telephone: 401-765-1500
Contact Fax: Not reported
Contact Email: WENDY.BRANT@CVSCAREMARK.COM
Contact Title: CORPORATE ENVIRONMENTAL MANAGER
EPA Region: 04

Map ID
Direction
Distance
Elevation

MAP FINDINGS

Site

Database(s)

EDR ID Number
EPA ID Number

CVS PHARMACY #0286 (Continued)

1014922819

Land Type:	Private
Federal Waste Generator Description:	Conditionally Exempt Small Quantity Generator
Non-Notifier:	Not reported
Biennial Report Cycle:	Not reported
Accessibility:	Not reported
Active Site Indicator:	Handler Activities
State District Owner:	FL
State District:	SW
Mailing Address:	417 S HYDE PARK AVE
Mailing City,State,Zip:	TAMPA, FL 33606-2268
Owner Name:	L F PALLARDY JR FAMILY TRUST
Owner Type:	Private
Operator Name:	PROCARE PHARMACY LLC
Operator Type:	Private
Short-Term Generator Activity:	No
Importer Activity:	No
Mixed Waste Generator:	No
Transporter Activity:	No
Transfer Facility Activity:	No
Recycler Activity with Storage:	No
Small Quantity On-Site Burner Exemption:	No
Smelting Melting and Refining Furnace Exemption:	No
Underground Injection Control:	No
Off-Site Waste Receipt:	No
Universal Waste Indicator:	No
Universal Waste Destination Facility:	No
Federal Universal Waste:	No
Active Site Fed-Reg Treatment Storage and Disposal Facility:	Not reported
Active Site Converter Treatment storage and Disposal Facility:	Not reported
Active Site State-Reg Treatment Storage and Disposal Facility:	Not reported
Active Site State-Reg Handler:	---
Federal Facility Indicator:	Not reported
Hazardous Secondary Material Indicator:	N
Sub-Part K Indicator:	Not reported
Commercial TSD Indicator:	No
Treatment Storage and Disposal Type:	Not reported
2018 GPRA Permit Baseline:	Not on the Baseline
2018 GPRA Renewals Baseline:	Not on the Baseline
Permit Renewals Workload Universe:	Not reported
Permit Workload Universe:	Not reported
Permit Progress Universe:	Not reported
Post-Closure Workload Universe:	Not reported
Closure Workload Universe:	Not reported
202 GPRA Corrective Action Baseline:	No
Corrective Action Workload Universe:	No
Subject to Corrective Action Universe:	No
Non-TSDFs Where RCRA CA has Been Imposed Universe:	No
TSDFs Potentially Subject to CA Under 3004 (u)/(v) Universe:	No
TSDFs Only Subject to CA under Discretionary Auth Universe:	No
Corrective Action Priority Ranking:	No NCAPS ranking
Environmental Control Indicator:	No
Institutional Control Indicator:	No
Human Exposure Controls Indicator:	N/A
Groundwater Controls Indicator:	N/A
Operating TSDF Universe:	Not reported
Full Enforcement Universe:	Not reported
Significant Non-Complier Universe:	No

Map ID
Direction
Distance
Elevation

MAP FINDINGS

Site

Database(s)

EDR ID Number
EPA ID Number

CVS PHARMACY #0286 (Continued)

1014922819

Unaddressed Significant Non-Complier Universe:	No
Addressed Significant Non-Complier Universe:	No
Significant Non-Complier With a Compliance Schedule Universe:	No
Financial Assurance Required:	Not reported
Handler Date of Last Change:	2020-08-26 08:03:30.0
Recognized Trader-Importer:	No
Recognized Trader-Exporter:	No
Importer of Spent Lead Acid Batteries:	No
Exporter of Spent Lead Acid Batteries:	No
Recycler Activity Without Storage:	No
Manifest Broker:	No
Sub-Part P Indicator:	No

Hazardous Waste Summary:

Waste Code:	D001
Waste Description:	IGNITABLE WASTE
Waste Code:	D002
Waste Description:	CORROSIVE WASTE
Waste Code:	D006
Waste Description:	CADMIUM
Waste Code:	D007
Waste Description:	CHROMIUM
Waste Code:	D009
Waste Description:	MERCURY
Waste Code:	D010
Waste Description:	SELENIUM
Waste Code:	D011
Waste Description:	SILVER
Waste Code:	P001
Waste Description:	2H-1-BENZOPYRAN-2-ONE, 4-HYDROXY-3-(3-OXO-1-PHENYLBUTYL)-, & SALTS, WHEN PRESENT AT CONCENTRATIONS GREATER THAN 0.3% (OR) WARFARIN, & SALTS, WHEN PRESENT AT CONCENTRATIONS GREATER THAN 0.3%
Waste Code:	P042
Waste Description:	1,2-BENZENEDIOL, 4-[1-HYDROXY-2-(METHYLAMINO)ETHYL]-, (R)- (OR) EPINEPHRINE
Waste Code:	P075
Waste Description:	NICOTINE, & SALTS (OR) PYRIDINE, 3-(1-METHYL-2-PYRROLIDINYL)-,(S)-, & SALTS
Waste Code:	P081
Waste Description:	1,2,3-PROPANETRIOL, TRINITRATE (R) (OR) NITROGLYCERINE (R)

Handler - Owner Operator:

Owner/Operator Indicator:	Owner
Owner/Operator Name:	L F PALLARDY JR FAMILY TRUST
Legal Status:	Private

Map ID
Direction
Distance
Elevation

MAP FINDINGS

Site

Database(s)

EDR ID Number
EPA ID Number

CVS PHARMACY #0286 (Continued)

1014922819

Date Became Current:	2011-10-13 00:00:00.
Date Ended Current:	Not reported
Owner/Operator Address:	4250 ORTEGA FOREST DR
Owner/Operator City,State,Zip:	JACKSONVILLE, FL 32210
Owner/Operator Telephone:	904-384-1783
Owner/Operator Telephone Ext:	Not reported
Owner/Operator Fax:	Not reported
Owner/Operator Email:	Not reported
Owner/Operator Indicator:	Operator
Owner/Operator Name:	PROCARE PHARMACY LLC
Legal Status:	Private
Date Became Current:	2008-07-14 00:00:00.
Date Ended Current:	Not reported
Owner/Operator Address:	1 CVS DRIVE
Owner/Operator City,State,Zip:	WOONSOCKET, RI 02895-0000
Owner/Operator Telephone:	401-770-1500
Owner/Operator Telephone Ext:	Not reported
Owner/Operator Fax:	Not reported
Owner/Operator Email:	Not reported
Owner/Operator Indicator:	Owner
Owner/Operator Name:	L F PALLARDY JR FAMILY TRUST
Legal Status:	Private
Date Became Current:	2008-04-21 00:00:00.
Date Ended Current:	Not reported
Owner/Operator Address:	4250 ORTEGA FOREST DR
Owner/Operator City,State,Zip:	JACKSONVILLE, FL 32210-0000
Owner/Operator Telephone:	904-384-1783
Owner/Operator Telephone Ext:	Not reported
Owner/Operator Fax:	Not reported
Owner/Operator Email:	Not reported
Owner/Operator Indicator:	Operator
Owner/Operator Name:	PROCARE PHARMACY LLC
Legal Status:	Private
Date Became Current:	2011-10-13 00:00:00.
Date Ended Current:	Not reported
Owner/Operator Address:	1 CVS DRIVE
Owner/Operator City,State,Zip:	WOONSOCKET, RI 02895
Owner/Operator Telephone:	401-770-1500
Owner/Operator Telephone Ext:	Not reported
Owner/Operator Fax:	Not reported
Owner/Operator Email:	Not reported

Historic Generators:

Receive Date:	2011-10-13 00:00:00.0
Handler Name:	CVS PHARMACY #0286
Federal Waste Generator Description:	Small Quantity Generator
State District Owner:	FL
Large Quantity Handler of Universal Waste:	No
Recognized Trader Importer:	No
Recognized Trader Exporter:	No
Spent Lead Acid Battery Importer:	No
Spent Lead Acid Battery Exporter:	No
Current Record:	No
Non Storage Recycler Activity:	Not reported

Map ID
Direction
Distance
Elevation

MAP FINDINGS

Site

Database(s)

EDR ID Number
EPA ID Number

CVS PHARMACY #0286 (Continued)

1014922819

Electronic Manifest Broker: Not reported

Receive Date: 2012-02-28 00:00:00.0

Handler Name: CVS PHARMACY #0286

Federal Waste Generator Description: Conditionally Exempt Small Quantity Generator

State District Owner: FL

Large Quantity Handler of Universal Waste: No

Recognized Trader Importer: Not reported

Recognized Trader Exporter: Not reported

Spent Lead Acid Battery Importer: Not reported

Spent Lead Acid Battery Exporter: Not reported

Current Record: Yes

Non Storage Recycler Activity: Not reported

Electronic Manifest Broker: Not reported

List of NAICS Codes and Descriptions:

NAICS Code: 44611
NAICS Description: PHARMACIES AND DRUG STORES

NAICS Code: 446110
NAICS Description: PHARMACIES AND DRUG STORES

NAICS Code: 812922
NAICS Description: ONE-HOUR PHOTOFINISHING

Facility Has Received Notices of Violations:

Violations: No Violations Found

Evaluation Action Summary:

Evaluations: No Evaluations Found

BQ1086 **PARK TAILORS & CLEANERS**
North **1511 NEBRASKA AVE**
1/2-1 **TAMPA, FL**

EDR Hist Cleaner **1009207229**
N/A

0.595 mi.
3140 ft.

Site 3 of 6 in cluster BQ

Relative: EDR Hist Cleaner
Higher

Actual: Year: Name: Type:
22 ft. 1955 PARK TAILORS & CLEANERS CLEANERS AND DYERS
1959 PARK TAILORS & CLEANERS CLEANERS AND DYERS

BF1087 **TILLIS JOHN**
NNW **1012 E SCOTT**
1/2-1 **TAMPA, FL**

EDR Hist Cleaner **1009210828**
N/A

0.595 mi.
3143 ft.

Site 9 of 10 in cluster BF

Relative: EDR Hist Cleaner
Higher

Actual: Year: Name: Type:
21 ft. 1925 SCOTT ROBT CLOTHES CLEANERS AND PRESSERS
1944 TILLIS JOHN CLEANERS

Map ID
Direction
Distance
Elevation

MAP FINDINGS

Site

Database(s)

EDR ID Number
EPA ID Number

TILLIS JOHN (Continued)

1009210828

1949 TILLIS JOHN

CLEANERS AND DYERS

BR1088
WSW
1/2-1
0.595 mi.
3143 ft.

LEE PALLARDY INC
415 S HYDE PARK AVE
TAMPA, FL 33606

FL LUST **U001355542**
FL UST **N/A**

Site 2 of 5 in cluster BR

Relative:
Lower
Actual:
2 ft.

LUST:

Name: LEE PALLARDY INC
Address: 415 S HYDE PARK AVE
City,State,Zip: TAMPA, FL 33606
Region: STATE
Facility Id: 8735348
Facility Status: CLOSED
Facility Type: C - Fuel user/Non-retail
Facility Phone: (813)253-0381
Facility Cleanup Rank: 8533
District: Southwest District
Lat/Long (dms): 27 56 23.56 / 82 27 51.29
Section: 24
Township: 29
Range: 18
Feature: Not reported
Method: UNVR
Datum: 0
Score: 6
Score Effective Date: 2008-12-12 00:00:00
Score When Ranked: 10
Operator: LEE F. PALLARDY
Name Update: 2005-05-31 00:00:00
Address Update: Not reported

Petroleum Cleanup PCT Facility Score:

Facility Cleanup Status: CMPL - COMPLETED
Contact: LEE F. PALLARDY III OR JO WALL
Contact Company: PALLARDY, LEE F
Contact Address: 415 S HYDE PARK AVE
Contact City/State/Zip: TAMPA, FL 33606
Phone: (813)253-0381
Bad Address Ind: Y
State: FL
Zip: 33606, 2268
Score: 6
Score Effective Date: 2008-12-12 00:00:00
Related Party ID: 16149
Primary RP Role: ACCOUNT OWNER
RP Begin Date: 1987-09-24
RP Zip: 2268
RP Extension: Not reported

Discharge Cleanup Summary:

Discharge Date: 3/2/1992
PCT Discharge Combined: Not reported
Cleanup Required: R - CLEANUP REQUIRED
Discharge Cleanup Status: NFA - NFA COMPLETE
Disch Cleanup Status Date: 12/23/2011
Cleanup Work Status: COMPLETED

Map ID
Direction
Distance
Elevation

MAP FINDINGS

Site

Database(s)

EDR ID Number
EPA ID Number

LEE PALLARDY INC (Continued)

U001355542

Information Source: D - DISCHARGE NOTIFICATION
Other Source Description: Not reported
Eligibility Indicator: E - ELIGIBLE
Site Manager: INGHAM_W
Site Mgr End Date: 12/23/2011
Tank Office: PCTM5 - PETROLEUM CLEANUP TEAM 5

Petroleum Cleanup Program Eligibility:

Facility ID: 8735348
Discharge Date: 3/2/1992
Pct Discharge Combined With: Not reported
Cleanup Required: R - CLEANUP REQUIRED
Discharge Cleanup Status: NFA - NFA COMPLETE
Disch Cleanup Status Date: 12/23/2011
Cleanup Work Status: COMPLETED
Information Source: Not reported
Other Source Description: Not reported
Application Received Date: Not reported
Cleanup Program: A - ABANDONED TANK RESTORATION PROGRAM
Eligibility Status: Not reported
Elig Status Date: Not reported
Letter Of Intent Date: Not reported
Redetermined: Not reported
Inspection Date: Not reported
Site Manager: INGHAM_W
Site Mgr End Date: 12/23/2011
Tank Office: PCTM5 - PETROLEUM CLEANUP TEAM 5
Deductible Amount: Not reported
Deductible Paid To Date: Not reported
Co-Pay Amount: Not reported
Co-Pay Paid To Date: Not reported
Cap Amount: 0

Contaminated Media:

Discharge Date: 3/2/1992
Pct Discharge Combined With: Not reported
Cleanup Required: R - CLEANUP REQUIRED
Discharge Cleanup Status: NFA - NFA COMPLETE
Disch Cleanup Status Date: 12/23/2011
Cleanup Work Status: COMPLETED
Information Source: D - DISCHARGE NOTIFICATION
Other Source Description: Not reported
Elig Indicator: E - ELIGIBLE
Site Manager: INGHAM_W
Site Mgr End Date: 12/23/2011
Tank Office: PCTM5 - PETROLEUM CLEANUP TEAM
Contaminated Drinking Wells: 0
Contaminated Monitoring Well: No
Contaminated Soil: Yes
Contaminated Surface Water: No
Contaminated Ground Water: No
Pollutant: B - Unleaded Gas
Pollutant Other Description: Not reported
Gallons Discharged: Not reported

Task Information:

District: SWD
Facility ID: 8735348
Facility Status: CLOSED

Map ID
Direction
Distance
Elevation

MAP FINDINGS

Site

Database(s)

EDR ID Number
EPA ID Number

LEE PALLARDY INC (Continued)

U001355542

Facility Type: C - Fuel user/Non-retail -
County: HILLSBOROUGH
County ID: 29
Cleanup Eligibility Status: E
Source Effective Date: 12-05-2011
Discharge Date: 03-02-1992
Cleanup Required: R - CLEANUP REQUIRED
Discharge Cleanup Status: NFA - NFA COMPLETE
Disch Cleanup Status Date: 12-23-2011
SRC Action Type: NFA - NO FURTHER ACTION
SRC Submit Date: 09-16-2011
SRC Review Date: 09-29-2011
SRC Completion Status: A - APPROVED
SRC Issue Date: 12-23-2011
SRC Comment: Not reported
Cleanup Work Status: COMPLETED
Site Mgr: INGHAM_W
Site Mgr End Date: 12-23-2011
Tank Office: PCTM5 - Team 5
SR Task ID: Not reported
SR Cleanup Responsible: -
SR Funding Eligibility Type: -
SR Actual Cost: Not reported
SR Completion Date: Not reported
SR Payment Date: Not reported
SR Oral Date: Not reported
SR Written Date: Not reported
SR Soil Removal: Not reported
SR Free Product Removal: Not reported
SR Soil Tonnage Removed: Not reported
SR Soil Treatment: Not reported
SR Other Treatment: Not reported
SR Alternate Proc Received Date: Not reported
SR Alternate Procedure Status: Not reported
SR Alternate Procedure Status Date: Not reported
SR Alternate Procedure Comments: Not reported
SA Task ID: 46116
SA Cleanup Responsible: -
SA Funding Eligibility Type: -
SA Actual Cost: Not reported
SA Completion Date: Not reported
SA Payment Date: Not reported
RAP Task ID: 46117
RAP Cleanup Responsible ID: ST - STATE
RAP Funding Eligibility Type: -
RAP Actual Cost: Not reported
RAP Completion Date: Not reported
RAP Payment Date: Not reported
RAP Last Order Approved: Not reported
RA Task ID: 46118
RA Cleanup Responsible: ST - STATE
RA Funding Eligibility Type: -
RA Years to Complete: 0
RA Actual Cost: Not reported

Map ID
Direction
Distance
Elevation

MAP FINDINGS

Site

Database(s)

EDR ID Number
EPA ID Number

LEE PALLARDY INC (Continued)

U001355542

[Click here for Florida Oculus:](#)

UST:

Facility Id: 8735348
Facility Status: CLOSED
Type Description: Fuel user/Non-retail
Facility Phone: 8132530381
Region: STATE
Positioning Method: UNVR
Lat/Long (dms): 27 56 53 / 82 27 53

Owner:

Owner Id: 16149
Owner Name: PALLARDY, LEE F
Owner Address: 415 S HYDE PARK AVE
Owner Address 2: Not reported
Owner City,St,Zip: TAMPA, FL 33606
Owner Contact: LEE F. PALLARDY III OR JO WALL
Owner Phone: 8132530381

Tank Info:

Name: LEE PALLARDY INC
Address: 415 S HYDE PARK AVE
City: TAMPA
Zip: 33606
Tank Id: 1
Status: Closed in place
Status Date: 03/31/1989
Install Date: 11/1/1980
Substance: Unleaded gas
Content Description: Unleaded Gas
Gallons: 2000
Vessel Indicator: TANK
Tank Location: UNDERGROUND
DEP Contractor: P

[Click here for Florida Oculus:](#)

BF1089 **GREG PHILIO BENDIX CENTER**
NNW **1010 E SCOTT**
1/2-1 **TAMPA, FL**

0.595 mi.
3144 ft.

Site 10 of 10 in cluster BF

Relative: EDR Hist Cleaner
Higher

Actual: Year: Name:
21 ft. 1962 GREG PHILIO BENDIX CENTER

EDR Hist Cleaner **1009207664**
N/A

Type:
LAUNDRIES SELF SERVE

Map ID
Direction
Distance
Elevation

MAP FINDINGS

EDR ID Number
EPA ID Number

	Site	Database(s)	EDR ID Number EPA ID Number
BQ1090 North 1/2-1 0.596 mi. 3146 ft.	WILLIAMS HARVEY LAUNDERETTE 1513 NEBRASKA AVE TAMPA, FL Site 4 of 6 in cluster BQ	EDR Hist Cleaner	1009206892 N/A
Relative: Higher	EDR Hist Cleaner		
Actual: 22 ft.	Year: Name: 1955 HARVEY S SELF SERVICE LAUNDRY 1959 WILLIAMS HARVEY LAUNDERETTE	Type: LAUNDRIES SELF SERVE LAUNDRIES SELF SERVE	

BQ1091 North 1/2-1 0.596 mi. 3149 ft.	ENCORE AREA - 1514 N NEBRASKA 1514 NORTH NEBRASKA AVENUE TAMPA, FL 33605 Site 5 of 6 in cluster BQ	US BROWNFIELDS	1014933364 N/A
Relative: Higher	US BROWNFIELDS:		
Actual: 22 ft.	Name: Address: City,State,Zip: Recipient Name: Grant Type: Property Number: Parcel size: Latitude: Longitude: HCM Label: Map Scale: Point of Reference: Highlights: Datum: Acres Property ID: IC Data Access: Start Date: Redev Completion Date: Completed Date: Acres Cleaned Up: Cleanup Funding: Cleanup Funding Source: Assessment Funding: Assessment Funding Source: Redevelopment Funding: Redev. Funding Source: Redev. Funding Entity Name: Redevelopment Start Date: Assessment Funding Entity: Cleanup Funding Entity: Grant Type: Accomplishment Type: Accomplishment Count: Cooperative Agreement Number: Start Date: Ownership Entity: Completion Date:	ENCORE AREA - 1514 N NEBRASKA 1514 NORTH NEBRASKA AVENUE TAMPA, FL 33605 Tampa, City of Assessment Folio No. 192647.0000 .12 27.957997 -82.451515 Address Matching-House Number - Entrance Point of a Facility or Station Property is an undeveloped former residential property located north of the area identified as the Encore Development. A Phase 1 ESA completed in January 2012 revealed no RECs related to the property. Former Use: Site is undeveloped/vacant land. Historical land use was residential. North American Datum of 1983 141183 - - - - - - - 3250 EPA - - - - US EPA - Brownfields Assessment Cooperative Agreement - Hazardous & Petroleum Phase I Environmental Assessment Y 95427709 12/01/2011 Government 01/19/2012	

Map ID
Direction
Distance
Elevation

MAP FINDINGS

Site

Database(s)

EDR ID Number
EPA ID Number

ENCORE AREA - 1514 N NEBRASKA (Continued)

1014933364

Current Owner:	City of Tampa
Did Owner Change:	N
Cleanup Required:	N
Video Available:	N
Photo Available:	Y
Institutional Controls Required:	N
IC Category Proprietary Controls:	-
IC Cat. Info. Devices:	-
IC Cat. Gov. Controls:	-
IC Cat. Enforcement Permit Tools:	-
IC in place date:	-
IC in place:	N
State/tribal program date:	-
State/tribal program ID:	-
State/tribal NFA date:	-
Air cleaned:	-
Asbestos found:	-
Asbestos cleaned:	-
Controlled substance found:	-
Controlled substance cleaned:	-
Drinking water affected:	-
Drinking water cleaned:	-
Groundwater affected:	-
Groundwater cleaned:	-
Lead contaminant found:	-
Lead cleaned up:	-
No media affected:	Not reported
Unknown media affected:	-
Other cleaned up:	-
Other metals found:	-
Other metals cleaned:	-
Other contaminants found:	-
Other contams found description:	-
PAHs found:	-
PAHs cleaned up:	-
PCBs found:	-
PCBs cleaned up:	-
Petro products found:	-
Petro products cleaned:	-
Sediments found:	-
Sediments cleaned:	-
Soil affected:	-
Soil cleaned up:	-
Surface water cleaned:	-
VOCs found:	-
VOCs cleaned:	-
Cleanup other description:	-
Num. of cleanup and re-dev. jobs:	-
Past use greenspace acreage:	-
Past use residential acreage:	.12
Surface Water:	-
Past use commercial acreage:	-
Past use industrial acreage:	-
Future use greenspace acreage:	-
Future use residential acreage:	-
Future use commercial acreage:	-
Future use industrial acreage:	-

Map ID
Direction
Distance
Elevation

MAP FINDINGS

Site

Database(s)

EDR ID Number
EPA ID Number

ENCORE AREA - 1514 N NEBRASKA (Continued)

1014933364

Superfund Fed. landowner flag:	-
Arsenic cleaned up:	-
Cadmium cleaned up:	-
Chromium cleaned up:	-
Copper cleaned up:	-
Iron cleaned up:	-
mercury cleaned up:	-
Nickel Cleaned Up:	-
No clean up:	-
Pesticides cleaned up:	-
Selenium cleaned up:	-
SVOCs cleaned up:	-
Unknown clean up:	-
Arsenic contaminant found:	-
Cadmium contaminant found:	-
Chromium contaminant found:	-
Copper contaminant found:	-
Iron contaminant found:	-
Mercury contaminant found:	-
Nickel contaminant found:	-
No contaminant found:	-
Pesticides contaminant found:	-
Selenium contaminant found:	-
SVOCs contaminant found:	-
Unknown contaminant found:	-
Future Use: Multistory	-
Media affected Bluiding Material:	-
Media affected indoor air:	-
Building material media cleaned up:	-
Indoor air media cleaned up:	-
Unknown media cleaned up:	-
Past Use: Multistory	Not reported
Property Description:	Site is undeveloped/vacant land. Historical land use was residential.
Below Poverty Number:	1054
Below Poverty Percent:	43.79
Meidan Income:	3509
Meidan Income Number:	1380
Meidan Income Percent:	57.33
Vacant Housing Number:	276
Vacant Housing Percent:	17.96
Unemployed Number:	159
Unemployed Percent:	6.61

BD1092 WILLIAMS MOTOR EXCHANGE
NW 1100 FLORIDA AV
1/2-1 TAMPA, FL
0.603 mi.
3182 ft. Site 26 of 26 in cluster BD

EDR Hist Auto 1009103718
N/A

Relative: EDR Hist Auto
Higher

Actual:	Year:	Name:	Type:
13 ft.	1959	WILLIAMS MOTOR EXCHANGE	AUTOMOBILE REPAIRING

Map ID
Direction
Distance
Elevation

MAP FINDINGS

EDR ID Number
EPA ID Number

	Site	Database(s)	EDR ID Number EPA ID Number
BO1093 NW 1/2-1 0.604 mi. 3187 ft. Relative: Lower Actual: 3 ft.	STALEY S FILLING STATION 1002 TAMPA TAMPA, FL Site 5 of 16 in cluster BO EDR Hist Auto Year: Name: Type: 1925 STALEY S FILLING STATION GAS FILLING STATIONS	EDR Hist Auto	1009104614 N/A
BL1094 NW 1/2-1 0.604 mi. 3188 ft. Relative: Higher Actual: 14 ft.	FLORIDA AUTO ELECTRIC CO INC 1107 FLORIDA AVE TAMPA, FL Site 4 of 9 in cluster BL EDR Hist Auto Year: Name: Type: 1930 FLORIDA AUTO ELECTRIC CO INC AUTOMOBILE REPAIRING	EDR Hist Auto	1009105505 N/A
BM1095 East 1/2-1 0.605 mi. 3193 ft. Relative: Lower Actual: 4 ft.	TAMPA PORT AUTHORITY 811 WYNKOOP RD TAMPA, FL 33605 Site 7 of 10 in cluster BM RCRA NonGen / NLR: Date Form Received by Agency: TAMPA PORT AUTHORITY 2011-01-28 00:00:00.0 Handler Name: Handler Address: 811 WYNKOOP RD Handler City,State,Zip: TAMPA, FL 33605 EPA ID: FL0000703389 Contact Name: DAVID PARSCHE Contact Address: PO BOX 2192 Contact City,State,Zip: TAMPA, FL 33601-2192 Contact Telephone: 813-248-1924 Contact Fax: Not reported Contact Email: Not reported Contact Title: ENV MANAGER EPA Region: 04 Land Type: State Federal Waste Generator Description: Not a generator, verified Non-Notifier: Not reported Biennial Report Cycle: Not reported Accessibility: Not reported Active Site Indicator: Not reported State District Owner: FL State District: SW Mailing Address: PO BOX 2192 Mailing City,State,Zip: TAMPA, FL 33601-2192 Owner Name: DAVID PARSCHE Owner Type: Private Operator Name: Not reported Operator Type: Not reported Short-Term Generator Activity: No Importer Activity: No	RCRA NonGen / NLR	1000906406 FL0000703389

Map ID
Direction
Distance
Elevation

MAP FINDINGS

Site

Database(s)

EDR ID Number
EPA ID Number

TAMPA PORT AUTHORITY (Continued)

1000906406

Mixed Waste Generator:	No
Transporter Activity:	No
Transfer Facility Activity:	No
Recycler Activity with Storage:	No
Small Quantity On-Site Burner Exemption:	No
Smelting Melting and Refining Furnace Exemption:	No
Underground Injection Control:	No
Off-Site Waste Receipt:	No
Universal Waste Indicator:	No
Universal Waste Destination Facility:	No
Federal Universal Waste:	No
Active Site Fed-Reg Treatment Storage and Disposal Facility:	Not reported
Active Site Converter Treatment storage and Disposal Facility:	Not reported
Active Site State-Reg Treatment Storage and Disposal Facility:	Not reported
Active Site State-Reg Handler:	---
Federal Facility Indicator:	Not reported
Hazardous Secondary Material Indicator:	NN
Sub-Part K Indicator:	Not reported
Commercial TSD Indicator:	No
Treatment Storage and Disposal Type:	Not reported
2018 GPRA Permit Baseline:	Not on the Baseline
2018 GPRA Renewals Baseline:	Not on the Baseline
Permit Renewals Workload Universe:	Not reported
Permit Workload Universe:	Not reported
Permit Progress Universe:	Not reported
Post-Closure Workload Universe:	Not reported
Closure Workload Universe:	Not reported
202 GPRA Corrective Action Baseline:	No
Corrective Action Workload Universe:	No
Subject to Corrective Action Universe:	No
Non-TSDFs Where RCRA CA has Been Imposed Universe:	No
TSDFs Potentially Subject to CA Under 3004 (u)/(v) Universe:	No
TSDFs Only Subject to CA under Discretionary Auth Universe:	No
Corrective Action Priority Ranking:	No NCAPS ranking
Environmental Control Indicator:	No
Institutional Control Indicator:	No
Human Exposure Controls Indicator:	N/A
Groundwater Controls Indicator:	N/A
Operating TSD Universe:	Not reported
Full Enforcement Universe:	Not reported
Significant Non-Complier Universe:	No
Unaddressed Significant Non-Complier Universe:	No
Addressed Significant Non-Complier Universe:	No
Significant Non-Complier With a Compliance Schedule Universe:	No
Financial Assurance Required:	Not reported
Handler Date of Last Change:	2011-07-18 14:20:40.0
Recognized Trader-Importer:	No
Recognized Trader-Exporter:	No
Importer of Spent Lead Acid Batteries:	No
Exporter of Spent Lead Acid Batteries:	No
Recycler Activity Without Storage:	Not reported
Manifest Broker:	Not reported
Sub-Part P Indicator:	No

Hazardous Waste Summary:

Waste Code: D001

Map ID
Direction
Distance
Elevation

MAP FINDINGS

Site

Database(s)

EDR ID Number
EPA ID Number

TAMPA PORT AUTHORITY (Continued)

1000906406

Waste Description: IGNITABLE WASTE

Waste Code: D006
Waste Description: CADMIUM

Waste Code: D007
Waste Description: CHROMIUM

Waste Code: D008
Waste Description: LEAD

Waste Code: D018
Waste Description: BENZENE

Waste Code: F003
Waste Description: THE FOLLOWING SPENT NONHALOGENATED SOLVENTS: XYLENE, ACETONE, ETHYL ACETATE, ETHYL BENZENE, ETHYL ETHER, METHYL ISOBUTYL KETONE, N-BUTYL ALCOHOL, CYCLOHEXANONE, AND METHANOL; ALL SPENT SOLVENT MIXTURES/BLENDS CONTAINING, BEFORE USE, ONLY THE ABOVE SPENT NONHALOGENATED SOLVENTS; AND ALL SPENT SOLVENT MIXTURES/BLENDS CONTAINING, BEFORE USE, ONE OR MORE OF THE ABOVE NONHALOGENATED SOLVENTS, AND A TOTAL OF TEN PERCENT OR MORE (BY VOLUME) OF ONE OR MORE OF THOSE SOLVENTS LISTED IN F001, F002, F004, AND F005; AND STILL BOTTOMS FROM THE RECOVERY OF THESE SPENT SOLVENTS AND SPENT SOLVENT MIXTURES.

Waste Code: F005
Waste Description: THE FOLLOWING SPENT NONHALOGENATED SOLVENTS: TOLUENE, METHYL ETHYL KETONE, CARBON DISULFIDE, ISOBUTANOL, PYRIDINE, BENZENE, 2-ETHOXYETHANOL, AND 2-NITROPROPANE; ALL SPENT SOLVENT MIXTURES/BLENDS CONTAINING, BEFORE USE, A TOTAL OF TEN PERCENT OR MORE (BY VOLUME) OF ONE OR MORE OF THE ABOVE NONHALOGENATED SOLVENTS OR THOSE SOLVENTS LISTED IN F001, F002, OR F004; AND STILL BOTTOMS FROM THE RECOVERY OF THESE SPENT SOLVENTS AND SPENT SOLVENT MIXTURES.

Handler - Owner Operator:

Owner/Operator Indicator: Owner
Owner/Operator Name: DAVID PARSCHE
Legal Status: Private
Date Became Current: 1996-10-18 00:00:00.
Date Ended Current: Not reported
Owner/Operator Address: PO BOX 2192
Owner/Operator City,State,Zip: TAMPA, FL 33601-2192
Owner/Operator Telephone: Not reported
Owner/Operator Telephone Ext: Not reported
Owner/Operator Fax: Not reported
Owner/Operator Email: Not reported

Owner/Operator Indicator: Owner
Owner/Operator Name: DAVID PARSCHE
Legal Status: Private
Date Became Current: 1996-10-18 00:00:00.
Date Ended Current: Not reported
Owner/Operator Address: PO BOX 2192
Owner/Operator City,State,Zip: TAMPA, FL 33601-2192
Owner/Operator Telephone: Not reported
Owner/Operator Telephone Ext: Not reported

Map ID
Direction
Distance
Elevation

MAP FINDINGS

Site

Database(s)

EDR ID Number
EPA ID Number

TAMPA PORT AUTHORITY (Continued)

1000906406

Owner/Operator Fax: Not reported
Owner/Operator Email: Not reported

Historic Generators:

Receive Date: 2011-01-28 00:00:00.0
Handler Name: TAMPA PORT AUTHORITY
Federal Waste Generator Description: Not a generator, verified
State District Owner: FL
Large Quantity Handler of Universal Waste: No
Recognized Trader Importer: No
Recognized Trader Exporter: No
Spent Lead Acid Battery Importer: No
Spent Lead Acid Battery Exporter: No
Current Record: Yes
Non Storage Recycler Activity: Not reported
Electronic Manifest Broker: Not reported

Receive Date: 1994-09-21 00:00:00.0
Handler Name: TAMPA PORT AUTHORITY
Federal Waste Generator Description: Small Quantity Generator
State District Owner: FL
Large Quantity Handler of Universal Waste: No
Recognized Trader Importer: No
Recognized Trader Exporter: No
Spent Lead Acid Battery Importer: No
Spent Lead Acid Battery Exporter: No
Current Record: No
Non Storage Recycler Activity: Not reported
Electronic Manifest Broker: Not reported

List of NAICS Codes and Descriptions:

NAICS Codes: No NAICS Codes Found

Facility Has Received Notices of Violations:

Violations: No Violations Found

Evaluation Action Summary:

Evaluations: No Evaluations Found

**BO1096
NW
1/2-1
0.606 mi.
3198 ft.**

**DOMINOS PIZZA
1005 N TAMPA ST
TAMPA, FL 33602**

Site 6 of 16 in cluster BO

**Relative:
Lower**

LUST:

**Actual:
3 ft.**

Name: DOMINOS PIZZA
Address: 1005 N TAMPA ST
City,State,Zip: TAMPA, FL 33602
Region: STATE
Facility Id: 9601294
Facility Status: CLOSED
Facility Type: A - Retail Station
Facility Phone: Not reported
Facility Cleanup Rank: 8533

**FL LUST
FL UST
FL ASBESTOS**

**U003111324
N/A**

Map ID
Direction
Distance
Elevation

MAP FINDINGS

Site

Database(s)

EDR ID Number
EPA ID Number

DOMINOS PIZZA (Continued)

U003111324

District: Southwest District
Lat/Long (dms): 27 57 7.45 / 82 27 37.89
Section: Not reported
Township: Not reported
Range: Not reported
Feature: Not reported
Method: UNVR
Datum: Not reported
Score: 10
Score Effective Date: 2011-04-11 00:00:00
Score When Ranked: 10
Operator: Not reported
Name Update: Not reported
Address Update: Not reported

Discharge Cleanup Summary:

Discharge Date: 3/25/1996
PCT Discharge Combined: Not reported
Cleanup Required: R - CLEANUP REQUIRED
Discharge Cleanup Status: SRCR - SRCR COMPLETE
Disch Cleanup Status Date: 4/18/2018
Cleanup Work Status: COMPLETED
Information Source: D - DISCHARGE NOTIFICATION
Other Source Description: Not reported
Eligibility Indicator: E - ELIGIBLE
Site Manager: MENDEZ_S
Site Mgr End Date: 9/1/2017
Tank Office: PCTM5 - PETROLEUM CLEANUP TEAM 5

Petroleum Cleanup Program Eligibility:

Facility ID: 9601294
Discharge Date: 3/25/1996
Pct Discharge Combined With: Not reported
Cleanup Required: R - CLEANUP REQUIRED
Discharge Cleanup Status: SRCR - SRCR COMPLETE
Disch Cleanup Status Date: 4/18/2018
Cleanup Work Status: COMPLETED
Information Source: Not reported
Other Source Description: Not reported
Application Received Date: Not reported
Cleanup Program: A - ABANDONED TANK RESTORATION PROGRAM
Eligibility Status: Not reported
Elig Status Date: Not reported
Letter Of Intent Date: Not reported
Redetermined: Not reported
Inspection Date: Not reported
Site Manager: MENDEZ_S
Site Mgr End Date: 9/1/2017
Tank Office: PCTM5 - PETROLEUM CLEANUP TEAM 5
Deductible Amount: Not reported
Deductible Paid To Date: Not reported
Co-Pay Amount: Not reported
Co-Pay Paid To Date: Not reported
Cap Amount: 0

Contaminated Media:

Discharge Date: 3/25/1996
Pct Discharge Combined With: Not reported
Cleanup Required: R - CLEANUP REQUIRED

Map ID
Direction
Distance
Elevation

MAP FINDINGS

Site

Database(s)

EDR ID Number
EPA ID Number

DOMINOS PIZZA (Continued)

U003111324

Discharge Cleanup Status:	SRCR - SRCR COMPLETE
Disch Cleanup Status Date:	4/18/2018
Cleanup Work Status:	COMPLETED
Information Source:	D - DISCHARGE NOTIFICATION
Other Source Description:	DRF
Elig Indicator:	E - ELIGIBLE
Site Manager:	MENDEZ_S
Site Mgr End Date:	9/1/2017
Tank Office:	PCTM5 - PETROLEUM CLEANUP TEAM
Contaminated Drinking Wells:	0
Contaminated Monitoring Well:	Yes
Contaminated Soil:	No
Contaminated Surface Water:	No
Contaminated Ground Water:	Yes
Pollutant:	A - Leaded Gas
Pollutant Other Description:	Not reported
Gallons Discharged:	Not reported
Discharge Date:	3/25/1996
Pct Discharge Combined With:	Not reported
Cleanup Required:	R - CLEANUP REQUIRED
Discharge Cleanup Status:	SRCR - SRCR COMPLETE
Disch Cleanup Status Date:	4/18/2018
Cleanup Work Status:	COMPLETED
Information Source:	D - DISCHARGE NOTIFICATION
Other Source Description:	DRF
Elig Indicator:	E - ELIGIBLE
Site Manager:	MENDEZ_S
Site Mgr End Date:	9/1/2017
Tank Office:	PCTM5 - PETROLEUM CLEANUP TEAM
Contaminated Drinking Wells:	0
Contaminated Monitoring Well:	Yes
Contaminated Soil:	No
Contaminated Surface Water:	No
Contaminated Ground Water:	Yes
Pollutant:	B - Unleaded Gas
Pollutant Other Description:	Not reported
Gallons Discharged:	Not reported
Discharge Date:	3/25/1996
Pct Discharge Combined With:	Not reported
Cleanup Required:	R - CLEANUP REQUIRED
Discharge Cleanup Status:	SRCR - SRCR COMPLETE
Disch Cleanup Status Date:	4/18/2018
Cleanup Work Status:	COMPLETED
Information Source:	D - DISCHARGE NOTIFICATION
Other Source Description:	DRF
Elig Indicator:	E - ELIGIBLE
Site Manager:	MENDEZ_S
Site Mgr End Date:	9/1/2017
Tank Office:	PCTM5 - PETROLEUM CLEANUP TEAM
Contaminated Drinking Wells:	0
Contaminated Monitoring Well:	Yes
Contaminated Soil:	No
Contaminated Surface Water:	No
Contaminated Ground Water:	Yes
Pollutant:	D - Vehicular Diesel
Pollutant Other Description:	Not reported
Gallons Discharged:	Not reported

Map ID
Direction
Distance
Elevation

MAP FINDINGS

Site

Database(s)

EDR ID Number
EPA ID Number

DOMINOS PIZZA (Continued)

U003111324

Discharge Date: 3/25/1996
Pct Discharge Combined With: Not reported
Cleanup Required: R - CLEANUP REQUIRED
Discharge Cleanup Status: SRCR - SRCR COMPLETE
Disch Cleanup Status Date: 4/18/2018
Cleanup Work Status: COMPLETED
Information Source: D - DISCHARGE NOTIFICATION
Other Source Description: DRF
Elig Indicator: E - ELIGIBLE
Site Manager: MENDEZ_S
Site Mgr End Date: 9/1/2017
Tank Office: PCTM5 - PETROLEUM CLEANUP TEAM
Contaminated Drinking Wells: 0
Contaminated Monitoring Well: Yes
Contaminated Soil: No
Contaminated Surface Water: No
Contaminated Ground Water: Yes
Pollutant: K - Kerosene
Pollutant Other Description: Not reported
Gallons Discharged: Not reported
Discharge Date: 3/25/1996
Pct Discharge Combined With: Not reported
Cleanup Required: R - CLEANUP REQUIRED
Discharge Cleanup Status: SRCR - SRCR COMPLETE
Disch Cleanup Status Date: 4/18/2018
Cleanup Work Status: COMPLETED
Information Source: D - DISCHARGE NOTIFICATION
Other Source Description: DRF
Elig Indicator: E - ELIGIBLE
Site Manager: MENDEZ_S
Site Mgr End Date: 9/1/2017
Tank Office: PCTM5 - PETROLEUM CLEANUP TEAM
Contaminated Drinking Wells: 0
Contaminated Monitoring Well: Yes
Contaminated Soil: No
Contaminated Surface Water: No
Contaminated Ground Water: Yes
Pollutant: L - Waste Oil
Pollutant Other Description: Not reported
Gallons Discharged: Not reported

Task Information:

District: SWD
Facility ID: 9601294
Facility Status: CLOSED
Facility Type: A - Retail Station -
County: HILLSBOROUGH
County ID: 29
Cleanup Eligibility Status: E
Source Effective Date: 04-17-2018
Discharge Date: 03-25-1996
Cleanup Required: R - CLEANUP REQUIRED
Discharge Cleanup Status: SRCR - SRCR COMPLETE
Disch Cleanup Status Date: 04-18-2018
SRC Action Type: SRCR - SITE REHABILITATION COMPLETION REPORT
SRC Submit Date: 02-23-2018
SRC Review Date: 03-02-2018
SRC Completion Status: A - APPROVED

Map ID
Direction
Distance
Elevation

MAP FINDINGS

Site

Database(s)

EDR ID Number
EPA ID Number

DOMINOS PIZZA (Continued)

U003111324

SRC Issue Date: 04-18-2018
SRC Comment: Not reported
Cleanup Work Status: COMPLETED
Site Mgr: MENDEZ_S
Site Mgr End Date: 09-01-2017
Tank Office: PCTM5 - Team 5
SR Task ID: Not reported
SR Cleanup Responsible: -
SR Funding Eligibility Type: -
SR Actual Cost: Not reported
SR Completion Date: Not reported
SR Payment Date: Not reported
SR Oral Date: Not reported
SR Written Date: Not reported
SR Soil Removal: Not reported
SR Free Product Removal: Not reported
SR Soil Tonnage Removed: Not reported
SR Soil Treatment: Not reported
SR Other Treatment: Not reported
SR Alternate Proc Received Date: Not reported
SR Alternate Procedure Status: Not reported
SR Alternate Procedure Status Date: Not reported
SR Alternate Procedure Comments: Not reported
SA Task ID: 88140
SA Cleanup Responsible: -
SA Funding Eligibility Type: -
SA Actual Cost: Not reported
SA Completion Date: Not reported
SA Payment Date: Not reported
RAP Task ID: 92834
RAP Cleanup Responsible ID: -
RAP Funding Eligibility Type: -
RAP Actual Cost: Not reported
RAP Completion Date: Not reported
RAP Payment Date: Not reported
RAP Last Order Approved: Not reported
RA Task ID: 92833
RA Cleanup Responsible: -
RA Funding Eligibility Type: -
RA Years to Complete: 0
RA Actual Cost: Not reported

[Click here for Florida Oculus:](#)

UST:

Facility Id: 9601294
Facility Status: CLOSED
Type Description: Retail Station
Facility Phone: Not reported
Region: STATE
Positioning Method: UNVR
Lat/Long (dms): 27 56 14 / 82 27 17

Owner Records Not Found for this facility id:

Tank Info:

Name: DOMINOS PIZZA
Address: 1005 N TAMPA ST

Map ID
Direction
Distance
Elevation

MAP FINDINGS

Site

Database(s)

EDR ID Number
EPA ID Number

DOMINOS PIZZA (Continued)

U003111324

City: TAMPA
Zip: 33602
Tank Id: 1
Status: Removed
Status Date: 07/01/1996
Install Date: Not reported
Substance: Generic gasoline
Content Description: Generic Gasoline
Gallons: Not reported
Vessel Indicator: TANK
Tank Location: UNDERGROUND
DEP Contractor: P

Name: DOMINOS PIZZA
Address: 1005 N TAMPA ST
City: TAMPA
Zip: 33602
Tank Id: 10
Status: Removed
Status Date: 07/01/1996
Install Date: Not reported
Substance: Generic gasoline
Content Description: Generic Gasoline
Gallons: Not reported
Vessel Indicator: TANK
Tank Location: UNDERGROUND
DEP Contractor: P

Name: DOMINOS PIZZA
Address: 1005 N TAMPA ST
City: TAMPA
Zip: 33602
Tank Id: 11
Status: Removed
Status Date: 07/01/1996
Install Date: Not reported
Substance: Generic gasoline
Content Description: Generic Gasoline
Gallons: Not reported
Vessel Indicator: TANK
Tank Location: UNDERGROUND
DEP Contractor: P

Name: DOMINOS PIZZA
Address: 1005 N TAMPA ST
City: TAMPA
Zip: 33602
Tank Id: 12
Status: Removed
Status Date: 01/01/1984
Install Date: Not reported
Substance: Kerosene
Content Description: Kerosene
Gallons: 500
Vessel Indicator: TANK
Tank Location: UNDERGROUND
DEP Contractor: P

Map ID
Direction
Distance
Elevation

MAP FINDINGS

Site

Database(s)

EDR ID Number
EPA ID Number

DOMINOS PIZZA (Continued)

U003111324

Name: DOMINOS PIZZA
Address: 1005 N TAMPA ST
City: TAMPA
Zip: 33602
Tank Id: 13
Status: Removed
Status Date: 01/01/1984
Install Date: Not reported
Substance: Waste oil
Content Description: Waste Oil
Gallons: 500
Vessel Indicator: TANK
Tank Location: UNDERGROUND
DEP Contractor: P

Name: DOMINOS PIZZA
Address: 1005 N TAMPA ST
City: TAMPA
Zip: 33602
Tank Id: 2
Status: Removed
Status Date: 07/01/1996
Install Date: Not reported
Substance: Generic gasoline
Content Description: Generic Gasoline
Gallons: Not reported
Vessel Indicator: TANK
Tank Location: UNDERGROUND
DEP Contractor: P

Name: DOMINOS PIZZA
Address: 1005 N TAMPA ST
City: TAMPA
Zip: 33602
Tank Id: 3
Status: Removed
Status Date: 07/01/1996
Install Date: Not reported
Substance: Generic gasoline
Content Description: Generic Gasoline
Gallons: Not reported
Vessel Indicator: TANK
Tank Location: UNDERGROUND
DEP Contractor: P

Name: DOMINOS PIZZA
Address: 1005 N TAMPA ST
City: TAMPA
Zip: 33602
Tank Id: 4
Status: Removed
Status Date: 07/01/1996
Install Date: Not reported
Substance: Generic gasoline
Content Description: Generic Gasoline
Gallons: Not reported
Vessel Indicator: TANK

Map ID
Direction
Distance
Elevation

MAP FINDINGS

Site

Database(s)

EDR ID Number
EPA ID Number

DOMINOS PIZZA (Continued)

U003111324

Tank Location: UNDERGROUND
DEP Contractor: P

Name: DOMINOS PIZZA
Address: 1005 N TAMPA ST
City: TAMPA
Zip: 33602
Tank Id: 5
Status: Removed
Status Date: 07/01/1996
Install Date: Not reported
Substance: Generic gasoline
Content Description: Generic Gasoline
Gallons: Not reported
Vessel Indicator: TANK
Tank Location: UNDERGROUND
DEP Contractor: P

Name: DOMINOS PIZZA
Address: 1005 N TAMPA ST
City: TAMPA
Zip: 33602
Tank Id: 6
Status: Removed
Status Date: 07/01/1996
Install Date: Not reported
Substance: Generic gasoline
Content Description: Generic Gasoline
Gallons: Not reported
Vessel Indicator: TANK
Tank Location: UNDERGROUND
DEP Contractor: P

Name: DOMINOS PIZZA
Address: 1005 N TAMPA ST
City: TAMPA
Zip: 33602
Tank Id: 7
Status: Removed
Status Date: 07/01/1996
Install Date: Not reported
Substance: Generic gasoline
Content Description: Generic Gasoline
Gallons: Not reported
Vessel Indicator: TANK
Tank Location: UNDERGROUND
DEP Contractor: P

Name: DOMINOS PIZZA
Address: 1005 N TAMPA ST
City: TAMPA
Zip: 33602
Tank Id: 8
Status: Removed
Status Date: 07/01/1996
Install Date: Not reported
Substance: Generic gasoline

Map ID
Direction
Distance
Elevation

MAP FINDINGS

Site

Database(s)

EDR ID Number
EPA ID Number

DOMINOS PIZZA (Continued)

U003111324

Content Description: Generic Gasoline
Gallons: Not reported
Vessel Indicator: TANK
Tank Location: UNDERGROUND
DEP Contractor: P

Name: DOMINOS PIZZA
Address: 1005 N TAMPA ST
City: TAMPA
Zip: 33602
Tank Id: 9
Status: Removed
Status Date: 07/01/1996
Install Date: Not reported
Substance: Generic gasoline
Content Description: Generic Gasoline
Gallons: Not reported
Vessel Indicator: TANK
Tank Location: UNDERGROUND
DEP Contractor: P

[Click here for Florida Oculus:](#)

ASBESTOS:

Name: DOMINO'S PIZZA
Address: 1005 N. TAMPA ST
City,State,Zip: TAMPA, FL 33602
Facility ID: AS05711465
Notification ID: 103045
Notification Type: ORIGINAL
Project Type: DEMOLITION
Notification Status: REVIEWED
Site Name: STRUCTURE
Ordered Demolition?: N
Annual Notification: Not reported
Owner Name: TAGGART PROPERTIES
Contractor Name: PAW MATERIALS INC
Start Date: 07/26/2019
Finish Date: 09/26/2019
Cementitious RACM: Not reported
Cementitious SF: Not reported
Floor RACM: Not reported
Floor SF: Not reported
Pipe RACM: Not reported
Pipe SF: Not reported
CF RACM: Not reported
Roof RACM: Not reported
Roof SF: Not reported
Surface Mat RACM: Not reported
Surface Mat SF: Not reported
Waste Disposal Site: ENTERPRISE LF & RECYC (FKA SID LARKIN & SON, INC.)
Waste Disposal Address: 41111 ENTERPRISE ROAD
Waste Disposal City: DADE CITY
Waste Disposal State: FL
Waste Disposal Zip: 33525
Transporter Name: Not reported

Map ID
Direction
Distance
Elevation

MAP FINDINGS

Site

Database(s)

EDR ID Number
EPA ID Number

DOMINOS PIZZA (Continued)

U003111324

Contractor is Transporter: Y
Waste Disp ID: 87895
Waste Disp Source: W
Transporter Address: Not reported
Transporter City: Not reported
Transporter State: FL
Transporter Zip: Not reported
Date Receive: 07/12/2019

BO1097
NW
1/2-1
0.606 mi.
3198 ft.

RENTZ SERVICE
1005 TAMPA
TAMPA, FL

EDR Hist Auto 1009104045
N/A

Site 7 of 16 in cluster BO

Relative:
Lower

EDR Hist Auto

Actual:
3 ft.

Year:	Name:	Type:
1949	RENTZ SERVICE	GASOLINE AND OIL SERVICE STATIONS
1955	RENTZ SERVICE	GASOLINE SERVICE STATIONS
1959	RENTZ SERVICE	GASOLINE STATIONS
1962	RENTZ SERVICE	GASOLINE STATIONS
1969	DOWNTOWN GULF SERVICE	GASOLINE STATIONS
1969	DOWNTOWN GULF SERVICE	Gasoline Service Stations
1970	DOWNTOWN GULF SERVICE	Gasoline Service Stations
1971	DOWNTOWN GULF SERVICE	Gasoline Service Stations
1972	DOWNTOWN GULF SERVICE	Gasoline Service Stations
1973	DOWNTOWN GULF SERVICE	Gasoline Service Stations
1975	TAMPA RADIATOR INC	Automotive Repair Shops, NEC
1976	TAMPA RADIATOR INC	Automotive Repair Shops, NEC
1977	TAMPA RADIATOR INC	Automotive Repair Shops, NEC
1978	TAMPA RADIATOR INC	Automotive Repair Shops, NEC
1979	TAMPA RADIATOR INC	Automotive Repair Shops, NEC
1980	TAMPA RADIATOR INC	Automotive Repair Shops, NEC
1982	TAMPA RADIATOR INC	Automotive Repair Shops, NEC

BO1098
NW
1/2-1
0.606 mi.
3199 ft.

GRANDOFF INVESTMENTS INC
915 ASHLEY DR
TAMPA, FL 33602

EDR Hist Auto 1020922583
N/A

Site 8 of 16 in cluster BO

Relative:
Lower

EDR Hist Auto

Actual:
7 ft.

Year:	Name:	Type:
1969	HOLIDAY MARINA INC	Gasoline Service Stations
1969	GRANDOFF INVESTMENTS INC	Not reported
1970	GRANDOFF INVESTMENTS INC	Not reported
1970	HOLIDAY MARINA INC	Gasoline Service Stations
1971	GRANDOFF INVESTMENTS INC	Nonresidential Building Operators
1971	HOLIDAY MARINA INC	Gasoline Service Stations

Map ID
Direction
Distance
Elevation

MAP FINDINGS

EDR ID Number
EPA ID Number

	Site	Database(s)	
BS1099	STREAMLINE ENVIRONMENTAL INC	RCRA NonGen / NLR	1024878881
ENE	1821 SAHLMAN DR		FLR000229682
1/2-1	TAMPA, FL 33605		
0.606 mi.			
3200 ft.	Site 1 of 7 in cluster BS		
Relative:	RCRA NonGen / NLR:		
Lower	Date Form Received by Agency:	2018-09-25 00:00:00.0	
	Handler Name:	STREAMLINE ENVIRONMENTAL INC	
Actual:	Handler Address:	1821 SAHLMAN DR	
7 ft.	Handler City,State,Zip:	TAMPA, FL 33605-6000	
	EPA ID:	FLR000229682	
	Contact Name:	LEE T FORD	
	Contact Address:	1821 SAHLMAN DR	
	Contact City,State,Zip:	TAMPA, FL 33605-0000	
	Contact Telephone:	813-258-5561	
	Contact Fax:	Not reported	
	Contact Email:	LEE@STREAMLINEENV.COM	
	Contact Title:	SR ENV SPECIALIST	
	EPA Region:	04	
	Land Type:	Private	
	Federal Waste Generator Description:	Not a generator, verified	
	Non-Notifier:	Not reported	
	Biennial Report Cycle:	Not reported	
	Accessibility:	Not reported	
	Active Site Indicator:	Not reported	
	State District Owner:	FL	
	State District:	SW	
	Mailing Address:	1821 SAHLMAN DR	
	Mailing City,State,Zip:	TAMPA, FL 33605-6000	
	Owner Name:	STREAMLINE ENVIRONMENTAL INC	
	Owner Type:	Private	
	Operator Name:	STREAMLINE ENVIRONMENTAL INC	
	Operator Type:	Private	
	Short-Term Generator Activity:	No	
	Importer Activity:	No	
	Mixed Waste Generator:	No	
	Transporter Activity:	No	
	Transfer Facility Activity:	No	
	Recycler Activity with Storage:	No	
	Small Quantity On-Site Burner Exemption:	No	
	Smelting Melting and Refining Furnace Exemption:	No	
	Underground Injection Control:	No	
	Off-Site Waste Receipt:	No	
	Universal Waste Indicator:	No	
	Universal Waste Destination Facility:	No	
	Federal Universal Waste:	No	
	Active Site Fed-Reg Treatment Storage and Disposal Facility:	Not reported	
	Active Site Converter Treatment storage and Disposal Facility:	Not reported	
	Active Site State-Reg Treatment Storage and Disposal Facility:	Not reported	
	Active Site State-Reg Handler:	---	
	Federal Facility Indicator:	Not reported	
	Hazardous Secondary Material Indicator:	N	
	Sub-Part K Indicator:	Not reported	
	Commercial TSD Indicator:	No	
	Treatment Storage and Disposal Type:	Not reported	
	2018 GPRA Permit Baseline:	Not on the Baseline	
	2018 GPRA Renewals Baseline:	Not on the Baseline	
	Permit Renewals Workload Universe:	Not reported	

Map ID
Direction
Distance
Elevation

MAP FINDINGS

Site

Database(s)

EDR ID Number
EPA ID Number

STREAMLINE ENVIRONMENTAL INC (Continued)

1024878881

Permit Workload Universe:	Not reported
Permit Progress Universe:	Not reported
Post-Closure Workload Universe:	Not reported
Closure Workload Universe:	Not reported
202 GPRA Corrective Action Baseline:	No
Corrective Action Workload Universe:	No
Subject to Corrective Action Universe:	No
Non-TSDFs Where RCRA CA has Been Imposed Universe:	No
TSDFs Potentially Subject to CA Under 3004 (u)/(v) Universe:	No
TSDFs Only Subject to CA under Discretionary Auth Universe:	No
Corrective Action Priority Ranking:	No NCAPS ranking
Environmental Control Indicator:	No
Institutional Control Indicator:	No
Human Exposure Controls Indicator:	N/A
Groundwater Controls Indicator:	N/A
Operating TSDF Universe:	Not reported
Full Enforcement Universe:	Not reported
Significant Non-Complier Universe:	No
Unaddressed Significant Non-Complier Universe:	No
Addressed Significant Non-Complier Universe:	No
Significant Non-Complier With a Compliance Schedule Universe:	No
Financial Assurance Required:	Not reported
Handler Date of Last Change:	2020-01-14 20:11:56.0
Recognized Trader-Importer:	No
Recognized Trader-Exporter:	No
Importer of Spent Lead Acid Batteries:	No
Exporter of Spent Lead Acid Batteries:	No
Recycler Activity Without Storage:	No
Manifest Broker:	No
Sub-Part P Indicator:	No

Handler - Owner Operator:

Owner/Operator Indicator:	Operator
Owner/Operator Name:	STREAMLINE ENVIRONMENTAL INC
Legal Status:	Private
Date Became Current:	2018-01-01 00:00:00.
Date Ended Current:	Not reported
Owner/Operator Address:	1821 SAHLMAN DR
Owner/Operator City,State,Zip:	TAMPA, FL 33605-6000
Owner/Operator Telephone:	954-975-0055
Owner/Operator Telephone Ext:	Not reported
Owner/Operator Fax:	Not reported
Owner/Operator Email:	Not reported

Owner/Operator Indicator:	Owner
Owner/Operator Name:	STREAMLINE ENVIRONMENTAL INC
Legal Status:	Private
Date Became Current:	2018-01-01 00:00:00.
Date Ended Current:	Not reported
Owner/Operator Address:	1821 SAHLMAN DR
Owner/Operator City,State,Zip:	TAMPA, FL 33605-6000
Owner/Operator Telephone:	954-975-0055
Owner/Operator Telephone Ext:	Not reported
Owner/Operator Fax:	Not reported
Owner/Operator Email:	Not reported

Map ID
Direction
Distance
Elevation

MAP FINDINGS

Site

Database(s)

EDR ID Number
EPA ID Number

STREAMLINE ENVIRONMENTAL INC (Continued)

1024878881

Historic Generators:

Receive Date: 2018-09-25 00:00:00.0
Handler Name: STREAMLINE ENVIRONMENTAL INC
Federal Waste Generator Description: Not a generator, verified
State District Owner: FL
Large Quantity Handler of Universal Waste: No
Recognized Trader Importer: No
Recognized Trader Exporter: No
Spent Lead Acid Battery Importer: No
Spent Lead Acid Battery Exporter: No
Current Record: Yes
Non Storage Recycler Activity: Not reported
Electronic Manifest Broker: Not reported

List of NAICS Codes and Descriptions:

NAICS Code: 562998
NAICS Description: ALL OTHER MISCELLANEOUS WASTE MANAGEMENT SERVICES

Facility Has Received Notices of Violations:

Violations: No Violations Found

Evaluation Action Summary:

Evaluations: No Evaluations Found

BL1100 EVANS AUTO EXCHANGE
NW 1115 FLORIDA AVE
1/2-1 TAMPA, FL

EDR Hist Auto 1009107092
N/A

0.608 mi.
3211 ft. Site 5 of 9 in cluster BL

Relative: EDR Hist Auto
Higher

Actual: Year: Name: Type:
14 ft. 1920 EVANS AUTO EXCHANGE AUTOMOBILE REPAIRERS
1920 EVANS AUTO EXCHANGE AUTOMOBILE OILS AND GASOLINE

BR1101 PLT PARK REPL DEPOT
WSW TAMPA, FL

FL DWM CONTAM S125963444
N/A

1/2-1
0.609 mi.
3215 ft. Site 3 of 5 in cluster BR

Relative: DWM CONTAM:
Lower Name: PLT PARK REPL DEPOT
Actual: Address: Not reported
1 ft. City,State,Zip: TAMPA, FL
Program Site Id: I04FL0407
Lat DD: 27
Lat MM: 56
Lat SS: 20
Long DD: 82
Long MM: 27
Long SS: 50

Map ID
Direction
Distance
Elevation

MAP FINDINGS

Site

Database(s)

EDR ID Number
EPA ID Number

PLT PARK REPL DEPOT (Continued)

S125963444

Office/ District: SWD
Program Area: FEDERAL
Priority Score: Not reported
Datum: NAD83
Method: UNKN
Facility Status: Open
Facility Type: Not reported
Score Effective Date: Not reported
Score When Ranked: Not reported
Rank: Not reported
Operator: Not reported
Phone: Not reported
Name Changed: Not reported
Addr Changed: Not reported
Related Party ID: Not reported
Primary RP Role: Not reported
RP Begin Date: Not reported
RP Name: Not reported
RP Address1: Not reported
RP Address2: Not reported
RP City: Not reported
RP State: Not reported
RP Zip5: Not reported
RP Zip4: Not reported
Contact: Not reported
RP Phone: Not reported
RP Extension: Not reported
Site Manager: Not reported

BR1102 **PLT PARK REPL DEPOT**
WSW
1/2-1 **TAMPA, FL**
0.609 mi.
3215 ft. **Site 4 of 5 in cluster BR**

FUDS **1024902574**
N/A

Relative:
Lower

Actual:
1 ft.

FUDS:
EPA Region: 4
Installation ID: FL49799F722600
Congressional District Number: 14
Name: PLT PARK REPL DEPOT
FUDS Number: I04FL0407
City: TAMPA
State: FL
County: HILLSBOROUGH
Object ID: 5173
USACE Division: SAD
USACE District: Jacksonville District (SAJ)
Status: Properties without projects
Current Owner: Not reported
EMS Map Link: <https://fudportal.usace.army.mil/ems/ems/inventory/map/map?id=55452>
Eligibility: Eligible
Has Projects: No
NPL Status: Not on the NPL
Property History: USED AS A TROOP PROCESSING CENTER BY THE AIR FORCE DURING WWII.

Project Required: No
Feature Description: Not reported
X Coord: -82.463806152000004

Map ID
Direction
Distance
Elevation

MAP FINDINGS

Site

Database(s)

EDR ID Number
EPA ID Number

PLT PARK REPL DEPOT (Continued)

1024902574

Y Coord: 27.939025878999999
Latitude: 27.938888890000001
Longitude: -82.463888890000007

**BT1103
NNW
1/2-1
0.609 mi.
3216 ft.**

**MOXLEY WM
1311 ORANGE
TAMPA, FL**

EDR Hist Auto

**1009107324
N/A**

Site 1 of 7 in cluster BT

**Relative:
Higher**

EDR Hist Auto

**Actual:
21 ft.**

Year: Name:
1925 MOXLEY WM

Type:
GAS FILLING STATIONS

**BO1104
WNW
1/2-1
0.610 mi.
3222 ft.**

**HAWKE CHRYSLER-PLYMOUTH SALES INC
711 W CASE ST
TAMPA, FL**

EDR Hist Auto

**1009102090
N/A**

Site 9 of 16 in cluster BO

**Relative:
Higher**

EDR Hist Auto

**Actual:
9 ft.**

Year: Name: Type:
1969 HAWKE CHRYSLER PLYMOUTH SALES I AUTOMOBILE REPAIRING
1974 HAWKE CHRYSLER-PLYMOUTH SALES I AUTOMOBILE REPAIRING

**BL1105
NW
1/2-1
0.611 mi.
3228 ft.**

**VTULCAN ELECTRIC & OXY ACETYLENE WELDING CO
1106 FLORIDA AV
TAMPA, FL**

EDR Hist Auto

**1009106799
N/A**

Site 6 of 9 in cluster BL

**Relative:
Higher**

EDR Hist Auto

**Actual:
14 ft.**

Year: Name: Type:
1925 VTULCAN ELECTRIC & OXY ACETYLEN AUTOMOBILE REPAIRERS

**BO1106
NW
1/2-1
0.613 mi.
3237 ft.**

**PIONEER AUTO SERVICE CENTER
1004 N TAMPA ST
TAMPA, FL 33602**

**RCRA NonGen / NLR
FINDS
ECHO**

**1004683388
FLD984206730**

Site 10 of 16 in cluster BO

**Relative:
Lower**

RCRA NonGen / NLR:

**Actual:
3 ft.**

Date Form Received by Agency: 2013-01-07 00:00:00.0
Handler Name: PIONEER AUTO SERVICE CENTER
Handler Address: 1004 N TAMPA ST
Handler City,State,Zip: TAMPA, FL 33602-3711
EPA ID: FLD984206730
Contact Name: JOHN BARR
Contact Address: N TAMPA ST
Contact City,State,Zip: TAMPA, FL 33602

Map ID
Direction
Distance
Elevation

MAP FINDINGS

Site

Database(s)

EDR ID Number
EPA ID Number

PIONEER AUTO SERVICE CENTER (Continued)

1004683388

Contact Telephone:	813-229-7772
Contact Fax:	Not reported
Contact Email:	Not reported
Contact Title:	OWNER
EPA Region:	04
Land Type:	Private
Federal Waste Generator Description:	Not a generator, verified
Non-Notifier:	Not reported
Biennial Report Cycle:	Not reported
Accessibility:	Not reported
Active Site Indicator:	Not reported
State District Owner:	FL
State District:	SW
Mailing Address:	N TAMPA ST
Mailing City,State,Zip:	TAMPA, FL 33602
Owner Name:	JOHN BARR
Owner Type:	Private
Operator Name:	Not reported
Operator Type:	Not reported
Short-Term Generator Activity:	No
Importer Activity:	No
Mixed Waste Generator:	No
Transporter Activity:	No
Transfer Facility Activity:	No
Recycler Activity with Storage:	No
Small Quantity On-Site Burner Exemption:	No
Smelting Melting and Refining Furnace Exemption:	No
Underground Injection Control:	No
Off-Site Waste Receipt:	No
Universal Waste Indicator:	No
Universal Waste Destination Facility:	No
Federal Universal Waste:	No
Active Site Fed-Reg Treatment Storage and Disposal Facility:	Not reported
Active Site Converter Treatment storage and Disposal Facility:	Not reported
Active Site State-Reg Treatment Storage and Disposal Facility:	Not reported
Active Site State-Reg Handler:	---
Federal Facility Indicator:	Not reported
Hazardous Secondary Material Indicator:	NN
Sub-Part K Indicator:	Not reported
Commercial TSD Indicator:	No
Treatment Storage and Disposal Type:	Not reported
2018 GPRA Permit Baseline:	Not on the Baseline
2018 GPRA Renewals Baseline:	Not on the Baseline
Permit Renewals Workload Universe:	Not reported
Permit Workload Universe:	Not reported
Permit Progress Universe:	Not reported
Post-Closure Workload Universe:	Not reported
Closure Workload Universe:	Not reported
202 GPRA Corrective Action Baseline:	No
Corrective Action Workload Universe:	No
Subject to Corrective Action Universe:	No
Non-TSDFs Where RCRA CA has Been Imposed Universe:	No
TSDFs Potentially Subject to CA Under 3004 (u)/(v) Universe:	No
TSDFs Only Subject to CA under Discretionary Auth Universe:	No
Corrective Action Priority Ranking:	No NCAPS ranking
Environmental Control Indicator:	No
Institutional Control Indicator:	No

Map ID
Direction
Distance
Elevation

MAP FINDINGS

Site

Database(s)

EDR ID Number
EPA ID Number

PIONEER AUTO SERVICE CENTER (Continued)

1004683388

Human Exposure Controls Indicator:	N/A
Groundwater Controls Indicator:	N/A
Operating TSDU Universe:	Not reported
Full Enforcement Universe:	Not reported
Significant Non-Complier Universe:	No
Unaddressed Significant Non-Complier Universe:	No
Addressed Significant Non-Complier Universe:	No
Significant Non-Complier With a Compliance Schedule Universe:	No
Financial Assurance Required:	Not reported
Handler Date of Last Change:	2014-12-12 15:37:55.0
Recognized Trader-Importer:	No
Recognized Trader-Exporter:	No
Importer of Spent Lead Acid Batteries:	No
Exporter of Spent Lead Acid Batteries:	No
Recycler Activity Without Storage:	Not reported
Manifest Broker:	Not reported
Sub-Part P Indicator:	No

Hazardous Waste Summary:

Waste Code:	D001
Waste Description:	IGNITABLE WASTE
Waste Code:	D002
Waste Description:	CORROSIVE WASTE
Waste Code:	D018
Waste Description:	BENZENE

Handler - Owner Operator:

Owner/Operator Indicator:	Owner
Owner/Operator Name:	JOHN BARR
Legal Status:	Private
Date Became Current:	1996-10-18 00:00:00.
Date Ended Current:	Not reported
Owner/Operator Address:	1004 N TAMPA ST
Owner/Operator City,State,Zip:	TAMPA, FL 33602
Owner/Operator Telephone:	Not reported
Owner/Operator Telephone Ext:	Not reported
Owner/Operator Fax:	Not reported
Owner/Operator Email:	Not reported

Owner/Operator Indicator:	Owner
Owner/Operator Name:	JOHN BARR
Legal Status:	Private
Date Became Current:	1996-10-18 00:00:00.
Date Ended Current:	Not reported
Owner/Operator Address:	1004 N TAMPA ST
Owner/Operator City,State,Zip:	TAMPA, FL 33602
Owner/Operator Telephone:	Not reported
Owner/Operator Telephone Ext:	Not reported
Owner/Operator Fax:	Not reported
Owner/Operator Email:	Not reported

Owner/Operator Indicator:	Owner
Owner/Operator Name:	BARR JOHN

Map ID
Direction
Distance
Elevation

MAP FINDINGS

Site

Database(s)

EDR ID Number
EPA ID Number

PIONEER AUTO SERVICE CENTER (Continued)

1004683388

Legal Status: Private
Date Became Current: 1996-10-18 00:00:00.
Date Ended Current: Not reported
Owner/Operator Address: 1004 N TAMPA ST
Owner/Operator City,State,Zip: TAMPA, FL 33602
Owner/Operator Telephone: Not reported
Owner/Operator Telephone Ext: Not reported
Owner/Operator Fax: Not reported
Owner/Operator Email: Not reported

Historic Generators:

Receive Date: 2013-01-07 00:00:00.0
Handler Name: PIONEER AUTO SERVICE CENTER
Federal Waste Generator Description: Not a generator, verified
State District Owner: FL
Large Quantity Handler of Universal Waste: No
Recognized Trader Importer: No
Recognized Trader Exporter: No
Spent Lead Acid Battery Importer: No
Spent Lead Acid Battery Exporter: No
Current Record: Yes
Non Storage Recycler Activity: Not reported
Electronic Manifest Broker: Not reported

Receive Date: 1991-07-17 00:00:00.0
Handler Name: PIONEER AUTO SERVICE CENTER
Federal Waste Generator Description: Conditionally Exempt Small Quantity Generator
State District Owner: FL
Large Quantity Handler of Universal Waste: No
Recognized Trader Importer: No
Recognized Trader Exporter: No
Spent Lead Acid Battery Importer: No
Spent Lead Acid Battery Exporter: No
Current Record: No
Non Storage Recycler Activity: Not reported
Electronic Manifest Broker: Not reported

List of NAICS Codes and Descriptions:

NAICS Codes: No NAICS Codes Found

Facility Has Received Notices of Violations:

Violations: No Violations Found

Evaluation Action Summary:

Evaluations: No Evaluations Found

FINDS:

Registry ID: 110005604792

Click Here:

Environmental Interest/Information System:

RCRAInfo is a national information system that supports the Resource Conservation and Recovery Act (RCRA) program through the tracking of

Map ID
Direction
Distance
Elevation

MAP FINDINGS

Site

Database(s)

EDR ID Number
EPA ID Number

PIONEER AUTO SERVICE CENTER (Continued)

1004683388

events and activities related to facilities that generate, transport, and treat, store, or dispose of hazardous waste. RCRAInfo allows RCRA program staff to track the notification, permit, compliance, and corrective action activities required under RCRA.
Florida Environmental System Today Application (FIESTA) Data Maintenance (FDM) system maintains entity, environmental interest and affiliation data for the State of Florida.

[Click this hyperlink](#) while viewing on your computer to access additional FINDS: detail in the EDR Site Report.

ECHO:

Envid: 1004683388
Registry ID: 110005604792
DFR URL: <http://echo.epa.gov/detailed-facility-report?fid=110005604792>
Name: PIONEER AUTO SERVICE CENTER
Address: 1004 N TAMPA ST
City,State,Zip: TAMPA, FL 33602

BO1107
NW
1/2-1
0.613 mi.
3237 ft.
Relative:
Lower
Actual:
3 ft.

TELANDER S SERVICE & PARKING CENTER
1004 TAMPA
TAMPA, FL
Site 11 of 16 in cluster BO

EDR Hist Auto **1009103440**
N/A

EDR Hist Auto

Year:	Name:	Type:
1944	SMITH ALT L	GASOLINE AND OIL SERVICE STATION
1949	JESSICA JOHN E	GASOLINE AND OIL SERVICE STATIONS
1955	TELANDER S SERVICE & PARKING CE	GASOLINE SERVICE STATIONS
1959	TELANDER S PARKING & SERVICE CE	GASOLINE STATIONS
1962	TELANDER S PARKING & SERVICE CE	GASOLINE STATIONS
1969	FRISCO SINCLAIR SERVICE	GASOLINE STATIONS
1969	FRISCO ANTHONY J	Gasoline Service Stations
1970	FRISCO ANTHONY J	Gasoline Service Stations
1972	MC MILLAN EDWARD JAMES	Gasoline Service Stations
1973	MC MILLAN EDWARD JAMES	Gasoline Service Stations
1974	MC MILLAN EDWARD JAMES	Gasoline Service Stations
1975	MC MILLAN EDWARD JAMES	Gasoline Service Stations
1976	MC MILLAN EDWARD JAMES	Gasoline Service Stations
1978	PIONEER TIRE	GASOLINE STATION
1986	PIONEER AUTO SERVICE CENTER*	Gasoline Service Stations
1987	PIONEER AUTO SERVICE CENTER	Gasoline Service Stations
1988	PIONEER AUTO SERVICE CENTER	Gasoline Service Stations
1989	PIONEER AUTO SERVICE CENTER	Gasoline Service Stations, NEC
1990	PIONEER AUTO SERVICE CENTER	Gasoline Service Stations, NEC
1991	PIONEER AUTO SERVICE CENTER	Gasoline Service Stations, NEC
1992	PIONEER AUTO SERVICE CENTER	Gasoline Service Stations, NEC
1993	PIONEER AUTO SERVICE CENTER	Gasoline Service Stations

Map ID
Direction
Distance
Elevation

MAP FINDINGS

EDR ID Number
EPA ID Number

BQ1108 **VACANT NEBRASKA BUILDING**
North **1526 NEBRASKA AVE**
1/2-1 **TAMPA, FL 33602**

US BROWNFIELDS **1024247398**
N/A

0.613 mi.
3238 ft.

Site 6 of 6 in cluster BQ

Relative:
Higher

US BROWNFIELDS:

Actual:
22 ft.

Name: VACANT NEBRASKA BUILDING
Address: 1526 NEBRASKA AVE
City,State,Zip: TAMPA, FL 33602
Recipient Name: City of Tampa
Grant Type: Assessment
Property Number: 192648-0000
Parcel size: .24
Latitude: 27.958127
Longitude: -82.451514
HCM Label: Address Matching-House Number
Map Scale: -
Point of Reference: Entrance Point of a Facility or Station
Highlights: Located on highly traveled Nebraska Avenue only 600 feet from the newly developed Encore Tampa's Downtown Tempo District and across the street from the beautiful Robert W. Saunders Public Library Former Use: Residential from approximately 1910 through the 1950s and then commercial (dentist, beauty salon, tailor) and mixed use apartments until the early 2000s. The City of Tampa obtained the site in 1990 from Daniel Devoe in 1990. Tampa Hillsborough Action Plan Inc. (THAP) and Widespread Inc. were additional owners. A potential heating oil UST fill port was observed during the August 2016 Phase I ESA site visit by Terracon.
Datum: North American Datum of 1983
Acres Property ID: 219443
IC Data Access: -
Start Date: -
Redev Completion Date: -
Completed Date: -
Acres Cleaned Up: -
Cleanup Funding: -
Cleanup Funding Source: -
Assessment Funding: -
Assessment Funding Source: -
Redevelopment Funding: -
Redev. Funding Source: -
Redev. Funding Entity Name: -
Redevelopment Start Date: -
Assessment Funding Entity: -
Cleanup Funding Entity: -
Grant Type: Hazardous & Petroleum
Accomplishment Type: -
Accomplishment Count: -
Cooperative Agreement Number: 00D13113
Start Date: -
Ownership Entity: -
Completion Date: -
Current Owner: City of Tampa
Did Owner Change: N
Cleanup Required: Y
Video Available: N
Photo Available: Y
Institutional Controls Required: U

Map ID
Direction
Distance
Elevation

MAP FINDINGS

Site

Database(s)

EDR ID Number
EPA ID Number

VACANT NEBRASKA BUILDING (Continued)

1024247398

IC Category Proprietary Controls:	-
IC Cat. Info. Devices:	-
IC Cat. Gov. Controls:	-
IC Cat. Enforcement Permit Tools:	-
IC in place date:	-
IC in place:	N
State/tribal program date:	-
State/tribal program ID:	-
State/tribal NFA date:	-
Air cleaned:	-
Asbestos found:	Y
Asbestos cleaned:	-
Controlled substance found:	-
Controlled substance cleaned:	-
Drinking water affected:	-
Drinking water cleaned:	-
Groundwater affected:	-
Groundwater cleaned:	-
Lead contaminant found:	Y
Lead cleaned up:	-
No media affected:	Not reported
Unknown media affected:	-
Other cleaned up:	-
Other metals found:	-
Other metals cleaned:	-
Other contaminants found:	-
Other contams found description:	-
PAHs found:	-
PAHs cleaned up:	-
PCBs found:	-
PCBs cleaned up:	-
Petro products found:	-
Petro products cleaned:	-
Sediments found:	-
Sediments cleaned:	-
Soil affected:	-
Soil cleaned up:	-
Surface water cleaned:	-
VOCs found:	-
VOCs cleaned:	-
Cleanup other description:	-
Num. of cleanup and re-dev. jobs:	-
Past use greenspace acreage:	-
Past use residential acreage:	.12
Surface Water:	-
Past use commercial acreage:	.12
Past use industrial acreage:	-
Future use greenspace acreage:	-
Future use residential acreage:	-
Future use commercial acreage:	.24
Future use industrial acreage:	-
Superfund Fed. landowner flag:	-
Arsenic cleaned up:	-
Cadmium cleaned up:	-
Chromium cleaned up:	-
Copper cleaned up:	-
Iron cleaned up:	-

Map ID
Direction
Distance
Elevation

MAP FINDINGS

Site

Database(s)

EDR ID Number
EPA ID Number

VACANT NEBRASKA BUILDING (Continued)

1024247398

mercury cleaned up:	-
Nickel Cleaned Up:	-
No clean up:	-
Pesticides cleaned up:	-
Selenium cleaned up:	-
SVOCs cleaned up:	-
Unknown clean up:	-
Arsenic contaminant found:	-
Cadmium contaminant found:	-
Chromium contaminant found:	-
Copper contaminant found:	-
Iron contaminant found:	-
Mercury contaminant found:	-
Nickel contaminant found:	-
No contaminant found:	-
Pesticides contaminant found:	-
Selenium contaminant found:	-
SVOCs contaminant found:	-
Unknown contaminant found:	-
Future Use: Multistory	-
Media affected Bluiding Material:	Y
Media affected indoor air:	-
Building material media cleaned up:	-
Indoor air media cleaned up:	-
Unknown media cleaned up:	-
Past Use: Multistory	Not reported
Property Description:	Residential from approximately 1910 through the 1950s and then commercial (dentist, beauty salon, tailor) and mixed use apartments until the early 2000s. The City of Tampa obtained the site in 1990 from Daniel Devoe in 1990. Tampa Hillsborough Action Plan Inc. (THAP) and Widespread Inc. were additional owners. A potential heating oil UST fill port was observed during the August 2016 Phase I ESA site visit by Terracon.

Below Poverty Number:	1054
Below Poverty Percent:	43.79
Meidan Income:	3509
Meidan Income Number:	1380
Meidan Income Percent:	57.33
Vacant Housing Number:	276
Vacant Housing Percent:	17.96
Unemployed Number:	159
Unemployed Percent:	6.61

Name:	VACANT NEBRASKA BUILDING
Address:	1526 NEBRASKA AVE
City,State,Zip:	TAMPA, FL 33602
Recipient Name:	City of Tampa
Grant Type:	Assessment
Property Number:	192648-0000
Parcel size:	.24
Latitude:	27.958127
Longitude:	-82.451514
HCM Label:	Address Matching-House Number
Map Scale:	-
Point of Reference:	Entrance Point of a Facility or Station
Highlights:	Located on highly traveled Nebraska Avenue only 600 feet from the newly developed Encore Tampa's Downtown Tempo District and across the

Map ID
Direction
Distance
Elevation

MAP FINDINGS

Site

Database(s)

EDR ID Number
EPA ID Number

VACANT NEBRASKA BUILDING (Continued)

1024247398

street from the beautiful Robert W. Saunders Public Library Former Use: Residential from approximately 1910 through the 1950s and then commercial (dentist, beauty salon, tailor) and mixed use apartments until the early 2000s. The City of Tampa obtained the site in 1990 from Daniel Devoe in 1990. Tampa Hillsborough Action Plan Inc. (THAP) and Widespread Inc. were additional owners. A potential heating oil UST fill port was observed during the August 2016 Phase I ESA site visit by Terracon.

Datum: North American Datum of 1983
Acres Property ID: 219443
IC Data Access: -
Start Date: -
Redev Completion Date: -
Completed Date: -
Acres Cleaned Up: -
Cleanup Funding: -
Cleanup Funding Source: -
Assessment Funding: 5100
Assessment Funding Source: EPA
Redevelopment Funding: -
Redev. Funding Source: -
Redev. Funding Entity Name: -
Redevelopment Start Date: -
Assessment Funding Entity: US EPA - Brownfields Assessment Cooperative Agreement
Cleanup Funding Entity: -
Grant Type: Hazardous & Petroleum
Accomplishment Type: Phase I Environmental Assessment
Accomplishment Count: Y
Cooperative Agreement Number: 00D13113
Start Date: 07/25/2016
Ownership Entity: -
Completion Date: 08/22/2016
Current Owner: City of Tampa
Did Owner Change: N
Cleanup Required: Y
Video Available: N
Photo Available: Y
Institutional Controls Required: U
IC Category Proprietary Controls: -
IC Cat. Info. Devices: -
IC Cat. Gov. Controls: -
IC Cat. Enforcement Permit Tools: -
IC in place date: -
IC in place: N
State/tribal program date: -
State/tribal program ID: -
State/tribal NFA date: -
Air cleaned: -
Asbestos found: Y
Asbestos cleaned: -
Controlled substance found: -
Controlled substance cleaned: -
Drinking water affected: -
Drinking water cleaned: -
Groundwater affected: -
Groundwater cleaned: -
Lead contaminant found: Y

Map ID
Direction
Distance
Elevation

MAP FINDINGS

Site

Database(s)

EDR ID Number
EPA ID Number

VACANT NEBRASKA BUILDING (Continued)

1024247398

Lead cleaned up:	-
No media affected:	Not reported
Unknown media affected:	-
Other cleaned up:	-
Other metals found:	-
Other metals cleaned:	-
Other contaminants found:	-
Other contams found description:	-
PAHs found:	-
PAHs cleaned up:	-
PCBs found:	-
PCBs cleaned up:	-
Petro products found:	-
Petro products cleaned:	-
Sediments found:	-
Sediments cleaned:	-
Soil affected:	-
Soil cleaned up:	-
Surface water cleaned:	-
VOCs found:	-
VOCs cleaned:	-
Cleanup other description:	-
Num. of cleanup and re-dev. jobs:	-
Past use greenspace acreage:	-
Past use residential acreage:	.12
Surface Water:	-
Past use commercial acreage:	.12
Past use industrial acreage:	-
Future use greenspace acreage:	-
Future use residential acreage:	-
Future use commercial acreage:	.24
Future use industrial acreage:	-
Superfund Fed. landowner flag:	-
Arsenic cleaned up:	-
Cadmium cleaned up:	-
Chromium cleaned up:	-
Copper cleaned up:	-
Iron cleaned up:	-
mercury cleaned up:	-
Nickel Cleaned Up:	-
No clean up:	-
Pesticides cleaned up:	-
Selenium cleaned up:	-
SVOCs cleaned up:	-
Unknown clean up:	-
Arsenic contaminant found:	-
Cadmium contaminant found:	-
Chromium contaminant found:	-
Copper contaminant found:	-
Iron contaminant found:	-
Mercury contaminant found:	-
Nickel contaminant found:	-
No contaminant found:	-
Pesticides contaminant found:	-
Selenium contaminant found:	-
SVOCs contaminant found:	-
Unknown contaminant found:	-

Map ID
Direction
Distance
Elevation

MAP FINDINGS

Site

Database(s)

EDR ID Number
EPA ID Number

VACANT NEBRASKA BUILDING (Continued)

1024247398

Future Use: Multistory	-
Media affected Bluiding Material:	Y
Media affected indoor air:	-
Building material media cleaned up:	-
Indoor air media cleaned up:	-
Unknown media cleaned up:	-
Past Use: Multistory	Not reported
Property Description:	Residential from approximately 1910 through the 1950s and then commercial (dentist, beauty salon, tailor) and mixed use apartments until the early 2000s. The City of Tampa obtained the site in 1990 from Daniel Devoe in 1990. Tampa Hillsborough Action Plan Inc. (THAP) and Widespread Inc. were additional owners. A potential heating oil UST fill port was observed during the August 2016 Phase I ESA site visit by Terracon.
Below Poverty Number:	1054
Below Poverty Percent:	43.79
Meidan Income:	3509
Meidan Income Number:	1380
Meidan Income Percent:	57.33
Vacant Housing Number:	276
Vacant Housing Percent:	17.96
Unemployed Number:	159
Unemployed Percent:	6.61

BT1109 **ALEXANDER CALVIN L**
NNW **1408 ORANGE AVE**
1/2-1 **TAMPA, FL**

EDR Hist Auto **1009104289**
N/A

0.615 mi.
3245 ft.

Site 2 of 7 in cluster BT

Relative: EDR Hist Auto
Higher

Actual:
20 ft.

Year:	Name:	Type:
1944	ALEXANDER CALVIN L	AUTOMOBILE REPAIRING
1949	ALEXANDER CALVIN L	AUTOMOBILE REPAIRING
1955	ALEXANDER CALVIN L	AUTOMOBILE REPAIRING
1959	CALVIN S GARAGE	AUTOMOBILE REPAIRING
1962	CALVIN S GARAGE	AUTOMOBILE REPAIRING

BU1110 **HILL HARRY E**
NW **1131 S FRANKLIN**
1/2-1 **TAMPA, FL**

EDR Hist Auto **1009106385**
N/A

0.616 mi.
3252 ft.

Site 1 of 6 in cluster BU

Relative: EDR Hist Auto
Higher

Actual:
10 ft.

Year:	Name:	Type:
1939	HILL HARRY E	AUTOMOBILE REPAIRING

Map ID
Direction
Distance
Elevation

MAP FINDINGS

EDR ID Number
EPA ID Number

	Site	Database(s)	EDR ID Number EPA ID Number
BL1111 NW 1/2-1 0.616 mi. 3254 ft. Relative: Higher Actual: 14 ft.	MITCHELL CHARLES 1116 FLORIDA AVE TAMPA, FL Site 7 of 9 in cluster BL EDR Hist Cleaner Year: Name: 1920 MITCHELL CHARLES	EDR Hist Cleaner Type: CLOTHES CLEANERS AND PRESSERS	1009209202 N/A

BO1112 NW 1/2-1 0.616 mi. 3254 ft. Relative: Lower Actual: 3 ft.	SPUR DISTRIBUTING CO 1014 TAMPA TAMPA, FL Site 12 of 16 in cluster BO EDR Hist Auto Year: Name: 1955 SPUR DISTRIBUTING CO	EDR Hist Auto Type: GASOLINE SERVICE STATIONS	1009105208 N/A
---	---	--	---------------------------------

BT1113 NNW 1/2-1 0.617 mi. 3258 ft. Relative: Higher Actual: 21 ft.	PERRY HARVEY PARK 1201 N ORANGE & CASS ST TAMPA, FL 33602 Site 3 of 7 in cluster BT LUST: Name: PERRY HARVEY PARK Address: 1201 N ORANGE & CASS ST City,State,Zip: TAMPA, FL 33602 Region: STATE Facility Id: 9813834 Facility Status: CLOSED Facility Type: C - Fuel user/Non-retail Facility Phone: (813)274-5141 Facility Cleanup Rank: Not reported District: Southwest District Lat/Long (dms): 27 57 12.582 / 82 27 20.1816 Section: Not reported Township: Not reported Range: Not reported Feature: Not reported Method: Not reported Datum: Not reported Score: 10 Score Effective Date: 2014-02-17 00:00:00 Score When Ranked: Not reported Operator: BRAD SUDER Name Update: Not reported Address Update: 2017-01-06 00:00:00 Petroleum Cleanup PCT Facility Score: Facility Cleanup Status: ONGO - ONGOING Contact: THOMAS HESTER Contact Company: TAMP CITY CONTRACT ADMIN DEPT Contact Address: 306 E JACKSON ST Contact City/State/Zip: TAMPA, FL 33602	FL LUST FL UST FL INST CONTROL FL Financial Assurance	U004252128 N/A
--	---	--	---------------------------------

Map ID
Direction
Distance
Elevation

MAP FINDINGS

Site

Database(s)

EDR ID Number
EPA ID Number

PERRY HARVEY PARK (Continued)

U004252128

Phone: (813)274-8442
Bad Address Ind: N
State: FL
Zip: 33602
Score: 10
Score Effective Date: 2014-02-17 00:00:00
Related Party ID: 73672
Primary RP Role: ACCOUNT OWNER
RP Begin Date: 2016-08-30
RP Zip: Not reported
RP Extension: Not reported

Discharge Cleanup Summary:

Discharge Date: 8/18/2013
PCT Discharge Combined: Not reported
Cleanup Required: R - CLEANUP REQUIRED
Discharge Cleanup Status: LNFA - LOW SCORE SITE INITIATIVE NO FURTHER ACTION
Disch Cleanup Status Date: 11/7/2016
Cleanup Work Status: COMPLETED
Information Source: D - DISCHARGE NOTIFICATION
Other Source Description: Not reported
Eligibility Indicator: I - INELIGIBLE
Site Manager: HEINTZ_C
Site Mgr End Date: 7/25/2016
Tank Office: PCLP29 - HILLSBOROUGH ENVIRONMENTAL PROTECTION COMMISSION
Discharge Date: 11/20/2015
PCT Discharge Combined: Not reported
Cleanup Required: R - CLEANUP REQUIRED
Discharge Cleanup Status: NFA - NFA COMPLETE
Disch Cleanup Status Date: 4/6/2017
Cleanup Work Status: COMPLETED
Information Source: C - CLOSURE REPORT
Other Source Description: Not reported
Eligibility Indicator: I - INELIGIBLE
Site Manager: HEINTZ_C
Site Mgr End Date: 11/12/2020
Tank Office: PCLP29 - HILLSBOROUGH ENVIRONMENTAL PROTECTION COMMISSION

Contaminated Media:

Discharge Date: 8/18/2013
Pct Discharge Combined With: Not reported
Cleanup Required: R - CLEANUP REQUIRED
Discharge Cleanup Status: LNFA - LOW SCORE SITE INITIATIVE NO FURTHER ACTION
Disch Cleanup Status Date: 11/7/2016
Cleanup Work Status: COMPLETED
Information Source: D - DISCHARGE NOTIFICATION
Other Source Description: Not reported
Elig Indicator: I - INELIGIBLE
Site Manager: HEINTZ_C
Site Mgr End Date: 7/25/2016
Tank Office: PCLP29 - HILLSBOROUGH ENVIRONM
Contaminated Drinking Wells: Not reported
Contaminated Monitoring Well: No
Contaminated Soil: Yes
Contaminated Surface Water: No
Contaminated Ground Water: Yes
Pollutant: Y - Unknown/Not Reported

Map ID
Direction
Distance
Elevation

MAP FINDINGS

Site

Database(s)

EDR ID Number
EPA ID Number

PERRY HARVEY PARK (Continued)

U004252128

Pollutant Other Description: Not reported
Gallons Discharged: Not reported
Discharge Date: 11/20/2015
Pct Discharge Combined With: Not reported
Cleanup Required: R - CLEANUP REQUIRED
Discharge Cleanup Status: NFA - NFA COMPLETE
Disch Cleanup Status Date: 4/6/2017
Cleanup Work Status: COMPLETED
Information Source: C - CLOSURE REPORT
Other Source Description: Not reported
Elig Indicator: I - INELIGIBLE
Site Manager: HEINTZ_C
Site Mgr End Date: 11/12/2020
Tank Office: PCLP29 - HILLSBOROUGH ENVIRONM
Contaminated Drinking Wells: Not reported
Contaminated Monitoring Well: No
Contaminated Soil: Yes
Contaminated Surface Water: No
Contaminated Ground Water: No
Pollutant: Y - Unknown/Not Reported
Pollutant Other Description: Not reported
Gallons Discharged: Not reported

Task Information:

District: SWD
Facility ID: 9813834
Facility Status: CLOSED
Facility Type: C - Fuel user/Non-retail -
County: HILLSBOROUGH
County ID: 29
Cleanup Eligibility Status: I
Source Effective Date: 07-25-2016
Discharge Date: 08-18-2013
Cleanup Required: R - CLEANUP REQUIRED
Discharge Cleanup Status: LNFA - LOW SCORE SITE INITIATIVE NO FURTHER ACTION
Disch Cleanup Status Date: 11-07-2016
SRC Action Type: LNFA - LSSI NO FURTHER ACTION
SRC Submit Date: 05-12-2016
SRC Review Date: 07-25-2016
SRC Completion Status: A - APPROVED
SRC Issue Date: 11-07-2016
SRC Comment: Not reported
Cleanup Work Status: COMPLETED
Site Mgr: HEINTZ_C
Site Mgr End Date: 07-25-2016
Tank Office: PCLP29 - Hillsborough County
SR Task ID: Not reported
SR Cleanup Responsible: -
SR Funding Eligibility Type: -
SR Actual Cost: Not reported
SR Completion Date: Not reported
SR Payment Date: Not reported
SR Oral Date: Not reported
SR Written Date: Not reported
SR Soil Removal: Not reported
SR Free Product Removal: Not reported
SR Soil Tonnage Removed: Not reported
SR Soil Treatment: Not reported

Map ID
Direction
Distance
Elevation

MAP FINDINGS

Site

Database(s)

EDR ID Number
EPA ID Number

PERRY HARVEY PARK (Continued)

U004252128

SR Other Treatment: Not reported
SR Alternate Proc Received Date: Not reported
SR Alternate Procedure Status: Not reported
SR Alternate Procedure Status Date: Not reported
SR Alternate Procedure Comments: Not reported
SA Task ID: 90971
SA Cleanup Responsible: -
SA Funding Eligibility Type: -
SA Actual Cost: Not reported
SA Completion Date: Not reported
SA Payment Date: Not reported
RAP Task ID: Not reported
RAP Cleanup Responsible ID: -
RAP Funding Eligibility Type: -
RAP Actual Cost: Not reported
RAP Completion Date: Not reported
RAP Payment Date: Not reported
RAP Last Order Approved: Not reported
RA Task ID: 91439
RA Cleanup Responsible: -
RA Funding Eligibility Type: -
RA Years to Complete: 0
RA Actual Cost: Not reported
District: SWD
Facility ID: 9813834
Facility Status: CLOSED
Facility Type: C - Fuel user/Non-retail -
County: HILLSBOROUGH
County ID: 29
Cleanup Eligibility Status: I
Source Effective Date: 01-25-2017
Discharge Date: 11-20-2015
Cleanup Required: R - CLEANUP REQUIRED
Discharge Cleanup Status: NFA - NFA COMPLETE
Disch Cleanup Status Date: 04-06-2017
SRC Action Type: NFA - NO FURTHER ACTION
SRC Submit Date: 12-23-2016
SRC Review Date: 01-25-2017
SRC Completion Status: A - APPROVED
SRC Issue Date: 04-06-2017
SRC Comment: Not reported
Cleanup Work Status: COMPLETED
Site Mgr: HEINTZ_C
Site Mgr End Date: Not reported
Tank Office: PCLP29 - Hillsborough County
SR Task ID: 93624
SR Cleanup Responsible: RP - RESPONSIBLE PARTY
SR Funding Eligibility Type: -
SR Actual Cost: Not reported
SR Completion Date: Not reported
SR Payment Date: Not reported
SR Oral Date: Not reported
SR Written Date: 09-08-2016
SR Soil Removal: Y
SR Free Product Removal: Not reported
SR Soil Tonnage Removed: 120
SR Soil Treatment: N

Map ID
Direction
Distance
Elevation

MAP FINDINGS

Site

Database(s)

EDR ID Number
EPA ID Number

PERRY HARVEY PARK (Continued)

U004252128

SR Other Treatment: LANDFILL
SR Alternate Proc Received Date: Not reported
SR Alternate Procedure Status: Not reported
SR Alternate Procedure Status Date: Not reported
SR Alternate Procedure Comments: Not reported
SA Task ID: 93620
SA Cleanup Responsible: RP - RESPONSIBLE PARTY
SA Funding Eligibility Type: -
SA Actual Cost: Not reported
SA Completion Date: Not reported
SA Payment Date: Not reported
RAP Task ID: Not reported
RAP Cleanup Responsible ID: -
RAP Funding Eligibility Type: -
RAP Actual Cost: Not reported
RAP Completion Date: Not reported
RAP Payment Date: Not reported
RAP Last Order Approved: Not reported
RA Task ID: 93625
RA Cleanup Responsible: RP - RESPONSIBLE PARTY
RA Funding Eligibility Type: -
RA Years to Complete: 0
RA Actual Cost: Not reported

[Click here for Florida Oculus:](#)

UST:

Facility Id: 9813834
Facility Status: CLOSED
Type Description: Fuel user/Non-retail
Facility Phone: 8132745141
Region: STATE
Positioning Method: Not reported
Lat/Long (dms): Not reported

Owner:

Owner Id: 73672
Owner Name: TAMP CITY CONTRACT ADMIN DEPT
Owner Address: 306 E JACKSON ST
Owner Address 2: Not reported
Owner City,St,Zip: TAMPA, FL 33602
Owner Contact: THOMAS HESTER
Owner Phone: 8132748442

Tank Info:

Name: PERRY HARVEY PARK
Address: 1201 N ORANGE & CASS ST
City: TAMPA
Zip: 33602
Tank Id: 1
Status: Removed
Status Date: 11/01/2015
Install Date: Not reported
Substance: Unknown/Not reported
Content Description: Unknown/Not Reported
Gallons: 1600
Vessel Indicator: TANK

Map ID
Direction
Distance
Elevation

MAP FINDINGS

Site

Database(s)

EDR ID Number
EPA ID Number

PERRY HARVEY PARK (Continued)

U004252128

Tank Location: UNDERGROUND
DEP Contractor: P

[Click here for Florida Oculus:](#)

Inst Control:

Name: PERRY HARVEY PARK
Address: 900 EAST SCOTT STREET
City,State,Zip: TAMPA, FL 33602
Facility Id: ERIC_6579
Inst Control Type: LSSI
Eng Control Type: None
Contaminated Media: Groundwater
Contamination: Petroleum (Includes BTEX and MTBE)-Legacy
Lat/Long (dms): Not reported
Date Amended: Not reported
Mechanism - Date IC Removed: Not reported
Mechanism - Program Area: Not reported
Mechanism - Date Order Issued: Not reported
Date Removed: Not reported
Inspection Date: Not reported
Legal Description: Not reported
Comments: Limited groundwater (GW) assessment completed under LSSI Program.
Minimal on-site contamination levels met LSSI NFA criteria. Do not use
GW for drinking water or irrigation. For clarification, contact DEP
LSSI Coordinator.

Township: Not reported
Range: Not reported
Parcel ID: Not reported
Section: Not reported
Book Number: NA
Page Number: NA
Acquisition: Not reported
Previously Published: Y
Description: LSSI NFA ORDER
Begin Date: 11/07/2016
DC4 Datum ID: HARN
CMC2 Coordinate Method ID: CSUR
PC2 Proximity ID: EXACT
Collector User Name: ERIC_INIT_ICR_LOAD
Collection Date: 11/29/2018
OIC Object of Interest ID: SWIM
VSC1 Verification Status ID: REVIEWED
Primary Facility ID: STCM-9813834
Primary Facility Name: PERRY HARVEY PARK
Primary Site Address Line 2: Not reported
Primary Site Program Type Key: PETROLEUM
Primary Site Managing Program: Petroleum Restoration Program
Primary Site DEP Office: SWD
Primary Site WMD: SWFWMD
Boundary Control ID: IC-1012
Boundary Control Name: PERRY HARVEY PARK
Boundary Mechanism Counties: Hillsborough
Boundary Mechanism Types: LSSI NFA Order
Boundary Mechanism EFF Dates: 07-NOV-16
All Facility ID: STCM-9813834

Map ID
Direction
Distance
Elevation

MAP FINDINGS

Site

Database(s)

EDR ID Number
EPA ID Number

PERRY HARVEY PARK (Continued)

U004252128

All Facility Names: PERRY HARVEY PARK
All Site ID: ERIC_6579
All Site Names: PERRY HARVEY PARK
Boundary Mechanism Instr Num: Not reported
Primary Site Documents: https://prodenv.dep.state.fl.us/DepNexus/public/electronic-documents/ERIC_6579/gis-facility!search

Name: PERRY HARVEY PARK
Address: 900 EAST SCOTT STREET
City,State,Zip: TAMPA, FL 33602
Facility Id: 9813834
Inst Control Type: LSSI NFA ORDER
Eng Control Type: NONE
Contaminated Media: GROUNDWATER
Contamination: PETROLEUM (INCLUDES BTEX AND MTBE)
Lat/Long (dms): 27 57 12.5820000 / 82 27 20.1816010
Date Amended: Not reported
Mechanism - Date IC Removed: Not reported
Mechanism - Program Area: Not reported
Mechanism - Date Order Issued: Not reported
Date Removed: Not reported
Inspection Date: Not reported
Legal Description: Not reported
Comments: Limited groundwater (GW) assessment completed under LSSI Program. Minimal on-site contamination levels met LSSI NFA criteria. Do not use GW for drinking water or irrigation. For clarification, contact DEP LSSI Coordinator.

Township: 29S
Range: 19E
Parcel ID: 19-51R-000000-00016.0
Section: 18
Book Number: NA
Page Number: NA
Acquisition: DPHO-DIGITAL ARIAL PHOTOGRAPHY WITH GROUND CONTROL
Previously Published: Not reported
Description: Not reported
Begin Date: Not reported
DC4 Datum ID: Not reported
CMC2 Coordinate Method ID: Not reported
PC2 Proximity ID: Not reported
Collector User Name: Not reported
Collection Date: Not reported
OIC Object of Interest ID: Not reported
VSC1 Verification Status ID: Not reported
Primary Facility ID: Not reported
Primary Facility Name: Not reported
Primary Site Address Line 2: Not reported
Primary Site Program Type Key: Not reported
Primary Site Managing Program: Not reported
Primary Site DEP Office: Not reported
Primary Site WMD: Not reported
Boundary Control ID: Not reported
Boundary Control Name: Not reported
Boundary Mechanism Counties: Not reported
Boundary Mechanism Types: Not reported
Boundary Mechanism EFF Dates: Not reported
All Facility ID: Not reported

Map ID
Direction
Distance
Elevation

MAP FINDINGS

Site

Database(s)

EDR ID Number
EPA ID Number

PERRY HARVEY PARK (Continued)

U004252128

All Facility Names:	Not reported
All Site ID:	Not reported
All Site Names:	Not reported
Boundary Mechanism Instr Num:	Not reported
Primary Site Documents:	Not reported
Name:	PERRY HARVEY PARK
Address:	900 EAST SCOTT STREET
City,State,Zip:	TAMPA, FL 33602
Facility Id:	ERIC_6579
Inst Control Type:	LSSI
Eng Control Type:	None
Contaminated Media:	Groundwater
Contamination:	Petroleum (Includes BTEX and MTBE)-Legacy
Lat/Long (dms):	Not reported
Date Amended:	Not reported
Mechanism - Date IC Removed:	Not reported
Mechanism - Program Area:	Not reported
Mechanism - Date Order Issued:	Not reported
Date Removed:	Not reported
Inspection Date:	Not reported
Legal Description:	Not reported
Comments:	Limited groundwater (GW) assessment completed under LSSI Program. Minimal on-site contamination levels met LSSI NFA criteria. Do not use GW for drinking water or irrigation. For clarification, contact DEP LSSI Coordinator.
Township:	Not reported
Range:	Not reported
Parcel ID:	Not reported
Section:	Not reported
Book Number:	Not reported
Page Number:	Not reported
Acquisition:	Not reported
Previously Published:	Not reported
Description:	Not reported
Begin Date:	Not reported
DC4 Datum ID:	Not reported
CMC2 Coordinate Method ID:	Not reported
PC2 Proximity ID:	Not reported
Collector User Name:	Not reported
Collection Date:	Not reported
OIC Object of Interest ID:	Not reported
VSC1 Verification Status ID:	Not reported
Primary Facility ID:	Not reported
Primary Facility Name:	Not reported
Primary Site Address Line 2:	Not reported
Primary Site Program Type Key:	Not reported
Primary Site Managing Program:	Not reported
Primary Site DEP Office:	Not reported
Primary Site WMD:	Not reported
Boundary Control ID:	Not reported
Boundary Control Name:	Not reported
Boundary Mechanism Counties:	Not reported
Boundary Mechanism Types:	Not reported
Boundary Mechanism EFF Dates:	Not reported
All Facility ID:	Not reported
All Facility Names:	Not reported

Map ID
Direction
Distance
Elevation

MAP FINDINGS

Site

Database(s)

EDR ID Number
EPA ID Number

PERRY HARVEY PARK (Continued)

U004252128

All Site ID: Not reported
All Site Names: Not reported
Boundary Mechanism Instr Num: Not reported
Primary Site Documents: Not reported

FL Financial Assurance 3:

Name: PERRY HARVEY PARK
Address: 1201 N ORANGE & CASS ST
City,State,Zip: TAMPA, FL 33602
Region: 3
Facility ID: 9813834
Facility Phone: 8132745141
Facility Status: CLOSED
Facility Type: C
Type Description: Fuel user/Non-retail
DEP CO: P
Financial Responsibility: NONE
Insurance Company: Not reported
Effective Date: Not reported
Expire Date: Not reported
Owner ID: 73672
Owner Name: TAMP CITY CONTRACT ADMIN DEPT
Owner Address: 306 E JACKSON ST
Owner Address2: Not reported
Owner City,St,Zip: TAMPA, FL 33602
Contact: THOMAS HESTER
Resp Party Phone: 8132748442

BT1114 BREWINGTON AUTO SERVICE
NNW 900 E SCOTT ST
1/2-1 TAMPA, FL

EDR Hist Auto 1009101194
N/A

0.617 mi.
3258 ft.

Site 4 of 7 in cluster BT

Relative: EDR Hist Auto
Higher

Actual: Year: Name: Type:
21 ft. 1969 BREWINGTON AUTO SERVICE AUTOMOBILE REPAIRING

BL1115 TELANDER S SERVICE STATION
NW 1118 FLORIDA AVE
1/2-1 TAMPA, FL

EDR Hist Auto 1009102532
N/A

0.617 mi.
3259 ft.

Site 8 of 9 in cluster BL

Relative: EDR Hist Auto
Higher

Actual: Year: Name: Type:
14 ft. 1934 DAHL S GARAGE AUTOMOBILE REPAIRING
1939 DODSON R PAUL AUTOMOBILE REPAIRING
1969 TELANDER S SERVICE STATION GASOLINE STATIONS

Map ID
Direction
Distance
Elevation

MAP FINDINGS

Site

Database(s)

EDR ID Number
EPA ID Number

1116
WNW
1/2-1
0.618 mi.
3263 ft.

TAMPA MUSEUM OF ART CHILLER PLANT
120 W GASPARILLA PLAZA
TAMPA, FL 33602

FL AST **A100335956**
N/A

Relative:
Lower

AST:

Actual:
2 ft.

Name: TAMPA MUSEUM OF ART CHILLER PLANT
Address: 120 W GASPARILLA PLAZA
Facility ID: 9811093
Facility Status: OPEN
Type Description: Local Government
Facility Phone: 8133481166
DEP Contractor Own: P
Region: STATE
Positioning Method: Not reported
Lat/Long (dms): Not reported

Owner:

Owner Id: 64140
Owner Name: TAMPA CITY-FACILITIES MGMT
Owner Address: 1550 N GRADY AVE
Owner Address 2: ATTN: RAYMOND HERBERT
Owner City,St,Zip: TAMPA, FL 33607
Owner Contact: RAYMOND HERBERT/ KEITH ROGERS
Owner Phone: 8133481166

Tank Id: 1
Status: In service
Status Date: 02/01/2009
Install Date: 2/1/2009
Substance: Diesel-emergen generator
Content Description: Emerg Generator Diesel
Gallons: 6000
Tank Location: ABOVEGROUND

Construction:

Tank Id: 1
Construction Category: Primary Construction
Construction Description: Steel

Tank Id: 1
Construction Category: Overfill/Spill
Construction Description: Flow shut-Off

Tank Id: 1
Construction Category: Overfill/Spill
Construction Description: Level gauges/alarms

Tank Id: 1
Construction Category: Overfill/Spill
Construction Description: Spill containment bucket

Tank Id: 1
Construction Category: Secondary Containment
Construction Description: Double wall

Map ID
Direction
Distance
Elevation

MAP FINDINGS

Site

Database(s)

EDR ID Number
EPA ID Number

TAMPA MUSEUM OF ART CHILLER PLANT (Continued)

A100335956

Monitoring:

Tank ID: 1
Monitoring Description: Monitor dbl wall tank space

Tank ID: 1
Monitoring Description: Visual inspection of ASTs

Tank ID: 1
Monitoring Description: Continuous electronic sensing

Piping:

Tank ID: 1
Piping Category: Primary Construction
Piping Description: Fiberglass

Tank ID: 1
Piping Category: Miscellaneous Attributes
Piping Description: Suction piping system

Tank ID: 1
Piping Category: Miscellaneous Attributes
Piping Description: Abv, no soil contact

Tank ID: 1
Piping Category: Secondary Containment
Piping Description: Double wall

Tank ID: 1
Piping Category: Primary Construction
Piping Description: Steel/galvanized metal

[Click here for Florida Oculus:](#)

**BO1117
NW
1/2-1
0.620 mi.
3275 ft.**

**FLORIDA CLEANING PLANT
203 E HARRISON
TAMPA, FL**

**EDR Hist Cleaner 1009209191
N/A**

**Relative:
Lower**

EDR Hist Cleaner

**Actual:
3 ft.**

Year: Name:
1920 FLORIDA CLEANING PLANT

Type:
CLOTHES CLEANERS AND PRESSERS

**1118
SSE
1/2-1
0.627 mi.
3312 ft.**

**GEORGE B HOWELL MARITIME CTR
NORTH OF BLDG 65
TAMPA, FL 33605**

**FL LUST 1003798815
FL UST N/A
FL DWM CONTAM**

**Relative:
Lower**

LUST:
Name: GEORGE B HOWELL MARITIME CTR
Address: NORTH OF BLDG 65
City,State,Zip: TAMPA, FL 33605

**Actual:
0 ft.**

Map ID
Direction
Distance
Elevation

MAP FINDINGS

Site

Database(s)

EDR ID Number
EPA ID Number

GEORGE B HOWELL MARITIME CTR (Continued)

U003798815

Region:	STATE
Facility Id:	9803865
Facility Status:	CLOSED
Facility Type:	X - Contamination Site
Facility Phone:	(813)905-5030
Facility Cleanup Rank:	11086
District:	Southwest District
Lat/Long (dms):	27 56 55.225 / 82 26 43.0838
Section:	Not reported
Township:	Not reported
Range:	Not reported
Feature:	Not reported
Method:	AGPS
Datum:	Not reported
Score:	5
Score Effective Date:	2008-12-12 00:00:00
Score When Ranked:	9
Operator:	Not reported
Name Update:	Not reported
Address Update:	Not reported
Discharge Cleanup Summary:	
Discharge Date:	10/16/2000
PCT Discharge Combined:	Not reported
Cleanup Required:	Z - OTHER
Discharge Cleanup Status:	RA - RA ONGOING
Disch Cleanup Status Date:	5/15/2002
Cleanup Work Status:	AWAITING
Information Source:	D - DISCHARGE NOTIFICATION
Other Source Description:	Not reported
Eligibility Indicator:	I - INELIGIBLE
Site Manager:	HEINTZ_C
Site Mgr End Date:	9/18/2002
Tank Office:	PCLP29 - HILLSBOROUGH ENVIRONMENTAL PROTECTION COMMISSION
Discharge Date:	10/17/2000
PCT Discharge Combined:	Not reported
Cleanup Required:	Z - OTHER
Discharge Cleanup Status:	RA - RA ONGOING
Disch Cleanup Status Date:	6/18/2002
Cleanup Work Status:	AWAITING
Information Source:	D - DISCHARGE NOTIFICATION
Other Source Description:	Not reported
Eligibility Indicator:	I - INELIGIBLE
Site Manager:	HEINTZ_C
Site Mgr End Date:	9/18/2002
Tank Office:	PCLP29 - HILLSBOROUGH ENVIRONMENTAL PROTECTION COMMISSION
Contaminated Media:	
Discharge Date:	10/16/2000
Pct Discharge Combined With:	Not reported
Cleanup Required:	Z - OTHER
Discharge Cleanup Status:	RA - RA ONGOING
Disch Cleanup Status Date:	5/15/2002
Cleanup Work Status:	INACTIVE
Information Source:	D - DISCHARGE NOTIFICATION
Other Source Description:	ESA= free product
Elig Indicator:	I - INELIGIBLE
Site Manager:	HEINTZ_C

Map ID
Direction
Distance
Elevation

MAP FINDINGS

Site

Database(s)

EDR ID Number
EPA ID Number

GEORGE B HOWELL MARITIME CTR (Continued)

U003798815

Site Mgr End Date: 9/18/2002
Tank Office: PCLP29 - HILLSBOROUGH ENVIRONM
Contaminated Drinking Wells: Not reported
Contaminated Monitoring Well: Yes
Contaminated Soil: Yes
Contaminated Surface Water: No
Contaminated Ground Water: Yes
Pollutant: D - Vehicular Diesel
Pollutant Other Description: Not reported
Gallons Discharged: Not reported
Discharge Date: 10/17/2000
Pct Discharge Combined With: Not reported
Cleanup Required: Z - OTHER
Discharge Cleanup Status: RA - RA ONGOING
Disch Cleanup Status Date: 6/18/2002
Cleanup Work Status: INACTIVE
Information Source: D - DISCHARGE NOTIFICATION
Other Source Description: North of Bldg 42
Elig Indicator: I - INELIGIBLE
Site Manager: HEINTZ_C
Site Mgr End Date: 9/18/2002
Tank Office: PCLP29 - HILLSBOROUGH ENVIRONM
Contaminated Drinking Wells: Not reported
Contaminated Monitoring Well: Not reported
Contaminated Soil: Yes
Contaminated Surface Water: No
Contaminated Ground Water: Not reported
Pollutant: D - Vehicular Diesel
Pollutant Other Description: Not reported
Gallons Discharged: Not reported

Task Information:

District: SWD
Facility ID: 9803865
Facility Status: CLOSED
Facility Type: X - Contamination Site -
County: HILLSBOROUGH
County ID: 29
Cleanup Eligibility Status: I
Source Effective Date: Not reported
Discharge Date: 10-16-2000
Cleanup Required: Z - OTHER
Discharge Cleanup Status: RA - RA ONGOING
Disch Cleanup Status Date: 05-15-2002
SRC Action Type: -
SRC Submit Date: Not reported
SRC Review Date: Not reported
SRC Completion Status: -
SRC Issue Date: Not reported
SRC Comment: Not reported
Cleanup Work Status: INACTIVE
Site Mgr: HEINTZ_C
Site Mgr End Date: 09-18-2002
Tank Office: PCLP29 - Hillsborough County
SR Task ID: Not reported
SR Cleanup Responsible: -
SR Funding Eligibility Type: -
SR Actual Cost: Not reported

Map ID
Direction
Distance
Elevation

MAP FINDINGS

Site

Database(s)

EDR ID Number
EPA ID Number

GEORGE B HOWELL MARITIME CTR (Continued)

U003798815

SR Completion Date: Not reported
SR Payment Date: Not reported
SR Oral Date: Not reported
SR Written Date: Not reported
SR Soil Removal: Not reported
SR Free Product Removal: Not reported
SR Soil Tonnage Removed: Not reported
SR Soil Treatment: Not reported
SR Other Treatment: Not reported
SR Alternate Proc Received Date: Not reported
SR Alternate Procedure Status: Not reported
SR Alternate Procedure Status Date: Not reported
SR Alternate Procedure Comments: Not reported
SA Task ID: 68866
SA Cleanup Responsible: -
SA Funding Eligibility Type: -
SA Actual Cost: Not reported
SA Completion Date: Not reported
SA Payment Date: Not reported
RAP Task ID: 63371
RAP Cleanup Responsible ID: -
RAP Funding Eligibility Type: -
RAP Actual Cost: Not reported
RAP Completion Date: 12-05-2001
RAP Payment Date: Not reported
RAP Last Order Approved: Not reported
RA Task ID: 68352
RA Cleanup Responsible: RP - RESPONSIBLE PARTY
RA Funding Eligibility Type: -
RA Years to Complete: Not reported
RA Actual Cost: Not reported
District: SWD
Facility ID: 9803865
Facility Status: CLOSED
Facility Type: X - Contamination Site -
County: HILLSBOROUGH
County ID: 29
Cleanup Eligibility Status: I
Source Effective Date: Not reported
Discharge Date: 10-17-2000
Cleanup Required: Z - OTHER
Discharge Cleanup Status: RA - RA ONGOING
Disch Cleanup Status Date: 06-18-2002
SRC Action Type: -
SRC Submit Date: Not reported
SRC Review Date: Not reported
SRC Completion Status: -
SRC Issue Date: Not reported
SRC Comment: Not reported
Cleanup Work Status: INACTIVE
Site Mgr: HEINTZ_C
Site Mgr End Date: 09-18-2002
Tank Office: PCLP29 - Hillsborough County
SR Task ID: Not reported
SR Cleanup Responsible: -
SR Funding Eligibility Type: -
SR Actual Cost: Not reported

Map ID
Direction
Distance
Elevation

MAP FINDINGS

Site

Database(s)

EDR ID Number
EPA ID Number

GEORGE B HOWELL MARITIME CTR (Continued)

U003798815

SR Completion Date:	Not reported
SR Payment Date:	Not reported
SR Oral Date:	Not reported
SR Written Date:	Not reported
SR Soil Removal:	Not reported
SR Free Product Removal:	Not reported
SR Soil Tonnage Removed:	Not reported
SR Soil Treatment:	Not reported
SR Other Treatment:	Not reported
SR Alternate Proc Received Date:	Not reported
SR Alternate Procedure Status:	Not reported
SR Alternate Procedure Status Date:	Not reported
SR Alternate Procedure Comments:	Not reported
SA Task ID:	68867
SA Cleanup Responsible:	-
SA Funding Eligibility Type:	-
SA Actual Cost:	Not reported
SA Completion Date:	Not reported
SA Payment Date:	Not reported
RAP Task ID:	Not reported
RAP Cleanup Responsible ID:	-
RAP Funding Eligibility Type:	-
RAP Actual Cost:	Not reported
RAP Completion Date:	Not reported
RAP Payment Date:	Not reported
RAP Last Order Approved:	Not reported
RA Task ID:	68353
RA Cleanup Responsible:	-
RA Funding Eligibility Type:	-
RA Years to Complete:	Not reported
RA Actual Cost:	Not reported

[Click here for Florida Oculus:](#)

UST:

Facility Id:	9803865
Facility Status:	CLOSED
Type Description:	Contamination Site
Facility Phone:	8139055030
Region:	STATE
Positioning Method:	AGPS
Lat/Long (dms):	27 56 11 / 82 26 48

Owner Records Not Found for this facility id:

Tank Info:

Name:	GEORGE B HOWELL MARITIME CTR
Address:	NORTH OF BLDG 65
City:	TAMPA
Zip:	33605
Tank Id:	1
Status:	Removed
Status Date:	05/07/2001
Install Date:	Not reported
Substance:	Unknown/Not reported
Content Description:	Unknown/Not Reported
Gallons:	1000
Vessel Indicator:	TANK

Map ID
Direction
Distance
Elevation

MAP FINDINGS

Site

Database(s)

EDR ID Number
EPA ID Number

GEORGE B HOWELL MARITIME CTR (Continued)

U003798815

Tank Location: UNDERGROUND
DEP Contractor: P

[Click here for Florida Oculus:](#)

DWM CONTAM:

Name: GEORGE B HOWELL MARITIME CTR
Address: NORTH OF BLDG 65
City,State,Zip: TAMPA, FL 33605
Program Site Id: 9803865
Lat DD: 27
Lat MM: 56
Lat SS: 55.225
Long DD: 82
Long MM: 26
Long SS: 43.0838
Office/ District: SWD
Program Area: STORAGE TANKS
Priority Score: 5
Datum: Not reported
Method: AGPS
Facility Status: CLOSED
Facility Type: X - Contamination Site
Score Effective Date: 2008-12-12 00:00:00
Score When Ranked: 9
Rank: 11086
Operator: DOMINGUEZ, ARMANDO
Phone: (813)876-4420
Name Changed: Not reported
Addr Changed: Not reported
Related Party ID: 21570
Primary RP Role: CU RESPONSIBLE PARTY
RP Begin Date: 5/7/2001
RP Name: TAMPA PORT AUTHORITY
RP Address1: 1101 CHANNELSIDE DR #400
RP Address2: C/O JACKIE JULIEN-PORT TAMPA BAY
RP City: TAMPA
RP State: FL
RP Zip5: 33602
RP Zip4: Not reported
Contact: CHRIS COOLEY (813) 905-7678
RP Phone: (813)905-5030
RP Extension: Not reported
Site Manager: Not reported

BI1119
North
1/2-1
0.627 mi.
3313 ft.

HILLSBOROUGH COUNTY BOOKER WASHINGTON JR HIG
1407 ESTELLE ST
TAMPA, FL 33605

RCRA-VSQG 1004684475
FLR000010637

Site 3 of 3 in cluster BI

Relative:
Higher
Actual:
22 ft.

RCRA-VSQG:
Date Form Received by Agency: 1996-01-08 00:00:00.0
Handler Name: HILLSBOROUGH COUNTY BOOKER WASHINGTON JR HIG
Handler Address: 1407 ESTELLE ST
Handler City,State,Zip: TAMPA, FL 33605-4801

Map ID
Direction
Distance
Elevation

MAP FINDINGS

Site

Database(s)

EDR ID Number
EPA ID Number

HILLSBOROUGH COUNTY BOOKER WASHINGTON JR HIG (Continued)

1004684475

EPA ID:	FLR000010637
Contact Name:	LUCIEN SHELTON
Contact Address:	E DR MLK JR BLVD
Contact City,State,Zip:	TAMPA, FL 33605
Contact Telephone:	813-744-8300
Contact Fax:	Not reported
Contact Email:	Not reported
Contact Title:	ENV TECH
EPA Region:	04
Land Type:	Other
Federal Waste Generator Description:	Conditionally Exempt Small Quantity Generator
Non-Notifier:	Not reported
Biennial Report Cycle:	Not reported
Accessibility:	Not reported
Active Site Indicator:	Handler Activities
State District Owner:	FL
State District:	SW
Mailing Address:	E DR MLK JR BLVD
Mailing City,State,Zip:	TAMPA, FL 33605
Owner Name:	LUCIEN SHELTON
Owner Type:	Private
Operator Name:	Not reported
Operator Type:	Not reported
Short-Term Generator Activity:	No
Importer Activity:	No
Mixed Waste Generator:	No
Transporter Activity:	No
Transfer Facility Activity:	No
Recycler Activity with Storage:	No
Small Quantity On-Site Burner Exemption:	No
Smelting Melting and Refining Furnace Exemption:	No
Underground Injection Control:	No
Off-Site Waste Receipt:	No
Universal Waste Indicator:	No
Universal Waste Destination Facility:	No
Federal Universal Waste:	No
Active Site Fed-Reg Treatment Storage and Disposal Facility:	Not reported
Active Site Converter Treatment storage and Disposal Facility:	Not reported
Active Site State-Reg Treatment Storage and Disposal Facility:	Not reported
Active Site State-Reg Handler:	---
Federal Facility Indicator:	Not reported
Hazardous Secondary Material Indicator:	NN
Sub-Part K Indicator:	Not reported
Commercial TSD Indicator:	No
Treatment Storage and Disposal Type:	Not reported
2018 GPRA Permit Baseline:	Not on the Baseline
2018 GPRA Renewals Baseline:	Not on the Baseline
Permit Renewals Workload Universe:	Not reported
Permit Workload Universe:	Not reported
Permit Progress Universe:	Not reported
Post-Closure Workload Universe:	Not reported
Closure Workload Universe:	Not reported
202 GPRA Corrective Action Baseline:	No
Corrective Action Workload Universe:	No
Subject to Corrective Action Universe:	No
Non-TSDFs Where RCRA CA has Been Imposed Universe:	No
TSDFs Potentially Subject to CA Under 3004 (u)/(v) Universe:	No

Map ID
Direction
Distance
Elevation

MAP FINDINGS

Site

Database(s)

EDR ID Number
EPA ID Number

HILLSBOROUGH COUNTY BOOKER WASHINGTON JR HIG (Continued)

1004684475

TSDFs Only Subject to CA under Discretionary Auth Universe:	No
Corrective Action Priority Ranking:	No NCAPS ranking
Environmental Control Indicator:	No
Institutional Control Indicator:	No
Human Exposure Controls Indicator:	N/A
Groundwater Controls Indicator:	N/A
Operating TSDF Universe:	Not reported
Full Enforcement Universe:	Not reported
Significant Non-Complier Universe:	No
Unaddressed Significant Non-Complier Universe:	No
Addressed Significant Non-Complier Universe:	No
Significant Non-Complier With a Compliance Schedule Universe:	No
Financial Assurance Required:	Not reported
Handler Date of Last Change:	2011-06-23 16:56:54.0
Recognized Trader-Importer:	No
Recognized Trader-Exporter:	No
Importer of Spent Lead Acid Batteries:	No
Exporter of Spent Lead Acid Batteries:	No
Recycler Activity Without Storage:	Not reported
Manifest Broker:	Not reported
Sub-Part P Indicator:	No

Hazardous Waste Summary:

Waste Code:	D001
Waste Description:	IGNITABLE WASTE

Handler - Owner Operator:

Owner/Operator Indicator:	Owner
Owner/Operator Name:	LUCIEN SHELTON
Legal Status:	Private
Date Became Current:	1997-01-09 00:00:00.
Date Ended Current:	Not reported
Owner/Operator Address:	4805 E DR MLK JR BLVD
Owner/Operator City,State,Zip:	TAMPA, FL 33605
Owner/Operator Telephone:	Not reported
Owner/Operator Telephone Ext:	Not reported
Owner/Operator Fax:	Not reported
Owner/Operator Email:	Not reported

Owner/Operator Indicator:	Owner
Owner/Operator Name:	SHELTON LUCIEN
Legal Status:	Private
Date Became Current:	1997-01-09 00:00:00.
Date Ended Current:	Not reported
Owner/Operator Address:	4805 E DR MLK JR BLVD
Owner/Operator City,State,Zip:	TAMPA, FL 33605
Owner/Operator Telephone:	Not reported
Owner/Operator Telephone Ext:	Not reported
Owner/Operator Fax:	Not reported
Owner/Operator Email:	Not reported

Historic Generators:

Receive Date:	1996-01-08 00:00:00.0
Handler Name:	HILLSBOROUGH COUNTY BOOKER WASHINGTON JR HIG
Federal Waste Generator Description:	Conditionally Exempt Small Quantity Generator

Map ID
Direction
Distance
Elevation

MAP FINDINGS

Site

Database(s)

EDR ID Number
EPA ID Number

HILLSBOROUGH COUNTY BOOKER WASHINGTON JR HIG (Continued)

1004684475

State District Owner:	FL
Large Quantity Handler of Universal Waste:	No
Recognized Trader Importer:	No
Recognized Trader Exporter:	No
Spent Lead Acid Battery Importer:	No
Spent Lead Acid Battery Exporter:	No
Current Record:	Yes
Non Storage Recycler Activity:	Not reported
Electronic Manifest Broker:	Not reported

List of NAICS Codes and Descriptions:

NAICS Codes:	No NAICS Codes Found
--------------	----------------------

Facility Has Received Notices of Violations:

Violations:	No Violations Found
-------------	---------------------

Evaluation Action Summary:

Evaluations:	No Evaluations Found
--------------	----------------------

BP1120
NE
1/2-1
0.630 mi.
3329 ft.

EMPIRE BODY SHOP INC
1302 N 15TH ST
TAMPA, FL 33605
Site 2 of 6 in cluster BP

RCRA NonGen / NLR
FINDS
ECHO

1004685121
FLR000045617

Relative:
Lower

Actual:
6 ft.

RCRA NonGen / NLR:	
Date Form Received by Agency:	2012-03-06 00:00:00.0
Handler Name:	EMPIRE BODY SHOP INC
Handler Address:	1302 N 15TH ST
Handler City,State,Zip:	TAMPA, FL 33605-5040
EPA ID:	FLR000045617
Contact Name:	BOBBY COMPARETTO
Contact Address:	N 15TH ST
Contact City,State,Zip:	TAMPA, FL 33605-5040
Contact Telephone:	813-248-2740
Contact Fax:	Not reported
Contact Email:	Not reported
Contact Title:	Not reported
EPA Region:	04
Land Type:	Private
Federal Waste Generator Description:	Not a generator, verified
Non-Notifier:	Not reported
Biennial Report Cycle:	Not reported
Accessibility:	Not reported
Active Site Indicator:	Not reported
State District Owner:	FL
State District:	SW
Mailing Address:	N 15TH ST
Mailing City,State,Zip:	TAMPA, FL 33605-5040
Owner Name:	BOBBY COMPARETTO
Owner Type:	Private
Operator Name:	Not reported
Operator Type:	Not reported
Short-Term Generator Activity:	No
Importer Activity:	No

Map ID
Direction
Distance
Elevation

MAP FINDINGS

Site

Database(s)

EDR ID Number
EPA ID Number

EMPIRE BODY SHOP INC (Continued)

1004685121

Mixed Waste Generator:	No
Transporter Activity:	No
Transfer Facility Activity:	No
Recycler Activity with Storage:	No
Small Quantity On-Site Burner Exemption:	No
Smelting Melting and Refining Furnace Exemption:	No
Underground Injection Control:	No
Off-Site Waste Receipt:	No
Universal Waste Indicator:	No
Universal Waste Destination Facility:	No
Federal Universal Waste:	No
Active Site Fed-Reg Treatment Storage and Disposal Facility:	Not reported
Active Site Converter Treatment storage and Disposal Facility:	Not reported
Active Site State-Reg Treatment Storage and Disposal Facility:	Not reported
Active Site State-Reg Handler:	---
Federal Facility Indicator:	Not reported
Hazardous Secondary Material Indicator:	NN
Sub-Part K Indicator:	Not reported
Commercial TSD Indicator:	No
Treatment Storage and Disposal Type:	Not reported
2018 GPRA Permit Baseline:	Not on the Baseline
2018 GPRA Renewals Baseline:	Not on the Baseline
Permit Renewals Workload Universe:	Not reported
Permit Workload Universe:	Not reported
Permit Progress Universe:	Not reported
Post-Closure Workload Universe:	Not reported
Closure Workload Universe:	Not reported
202 GPRA Corrective Action Baseline:	No
Corrective Action Workload Universe:	No
Subject to Corrective Action Universe:	No
Non-TSDFs Where RCRA CA has Been Imposed Universe:	No
TSDFs Potentially Subject to CA Under 3004 (u)/(v) Universe:	No
TSDFs Only Subject to CA under Discretionary Auth Universe:	No
Corrective Action Priority Ranking:	No NCAPS ranking
Environmental Control Indicator:	No
Institutional Control Indicator:	No
Human Exposure Controls Indicator:	N/A
Groundwater Controls Indicator:	N/A
Operating TSDF Universe:	Not reported
Full Enforcement Universe:	Not reported
Significant Non-Complier Universe:	No
Unaddressed Significant Non-Complier Universe:	No
Addressed Significant Non-Complier Universe:	No
Significant Non-Complier With a Compliance Schedule Universe:	No
Financial Assurance Required:	Not reported
Handler Date of Last Change:	2012-08-08 11:33:09.0
Recognized Trader-Importer:	No
Recognized Trader-Exporter:	No
Importer of Spent Lead Acid Batteries:	No
Exporter of Spent Lead Acid Batteries:	No
Recycler Activity Without Storage:	Not reported
Manifest Broker:	Not reported
Sub-Part P Indicator:	No

Hazardous Waste Summary:

Waste Code: D001

Map ID
Direction
Distance
Elevation

MAP FINDINGS

Site

Database(s)

EDR ID Number
EPA ID Number

EMPIRE BODY SHOP INC (Continued)

1004685121

Waste Description: IGNITABLE WASTE

Handler - Owner Operator:

Owner/Operator Indicator:	Owner
Owner/Operator Name:	BOBBY COMPARETTO
Legal Status:	Private
Date Became Current:	1998-06-04 00:00:00.
Date Ended Current:	Not reported
Owner/Operator Address:	1302 N 15TH ST
Owner/Operator City,State,Zip:	TAMPA, FL 33605-5040
Owner/Operator Telephone:	Not reported
Owner/Operator Telephone Ext:	Not reported
Owner/Operator Fax:	Not reported
Owner/Operator Email:	Not reported

Owner/Operator Indicator:	Owner
Owner/Operator Name:	COMPARETTO BOBBY
Legal Status:	Private
Date Became Current:	1998-06-04 00:00:00.
Date Ended Current:	Not reported
Owner/Operator Address:	1302 N 15TH ST
Owner/Operator City,State,Zip:	TAMPA, FL 33605-5040
Owner/Operator Telephone:	Not reported
Owner/Operator Telephone Ext:	Not reported
Owner/Operator Fax:	Not reported
Owner/Operator Email:	Not reported

Owner/Operator Indicator:	Owner
Owner/Operator Name:	BOBBY COMPARETTO
Legal Status:	Private
Date Became Current:	1998-06-04 00:00:00.
Date Ended Current:	Not reported
Owner/Operator Address:	1302 N 15TH ST
Owner/Operator City,State,Zip:	TAMPA, FL 33605-5040
Owner/Operator Telephone:	Not reported
Owner/Operator Telephone Ext:	Not reported
Owner/Operator Fax:	Not reported
Owner/Operator Email:	Not reported

Historic Generators:

Receive Date:	2012-03-06 00:00:00.0
Handler Name:	EMPIRE BODY SHOP INC
Federal Waste Generator Description:	Not a generator, verified
State District Owner:	FL
Large Quantity Handler of Universal Waste:	No
Recognized Trader Importer:	No
Recognized Trader Exporter:	No
Spent Lead Acid Battery Importer:	No
Spent Lead Acid Battery Exporter:	No
Current Record:	Yes
Non Storage Recycler Activity:	Not reported
Electronic Manifest Broker:	Not reported

Receive Date:	1998-06-04 00:00:00.0
Handler Name:	EMPIRE BODY SHOP INC
Federal Waste Generator Description:	Conditionally Exempt Small Quantity Generator

Map ID
Direction
Distance
Elevation

MAP FINDINGS

Site

Database(s)

EDR ID Number
EPA ID Number

EMPIRE BODY SHOP INC (Continued)

1004685121

State District Owner:	FL
Large Quantity Handler of Universal Waste:	No
Recognized Trader Importer:	No
Recognized Trader Exporter:	No
Spent Lead Acid Battery Importer:	No
Spent Lead Acid Battery Exporter:	No
Current Record:	No
Non Storage Recycler Activity:	Not reported
Electronic Manifest Broker:	Not reported

List of NAICS Codes and Descriptions:

NAICS Codes:	No NAICS Codes Found
--------------	----------------------

Facility Has Received Notices of Violations:

Violations:	No Violations Found
-------------	---------------------

Evaluation Action Summary:

Evaluations:	No Evaluations Found
--------------	----------------------

FINDS:

Registry ID:	110005650535
--------------	--------------

Click Here:

Environmental Interest/Information System:

RCRAInfo is a national information system that supports the Resource Conservation and Recovery Act (RCRA) program through the tracking of events and activities related to facilities that generate, transport, and treat, store, or dispose of hazardous waste. RCRAInfo allows RCRA program staff to track the notification, permit, compliance, and corrective action activities required under RCRA. Florida Environmental System Today Application (FIESTA) Data Maintenance (FDM) system maintains entity, environmental interest and affiliation data for the State of Florida.

[Click this hyperlink](#) while viewing on your computer to access additional FINDS: detail in the EDR Site Report.

ECHO:

Envid:	1004685121
Registry ID:	110005650535
DFR URL:	http://echo.epa.gov/detailed-facility-report?fid=110005650535
Name:	EMPIRE BODY SHOP INC
Address:	1302 N 15TH ST
City,State,Zip:	TAMPA, FL 33605

Map ID
Direction
Distance
Elevation

MAP FINDINGS

EDR ID Number
EPA ID Number

	Site	Database(s)	
BP1121	KIMMINS CONTRACTING INC	RCRA NonGen / NLR	1000300124
NE	1501 E 2ND AVE	FL Enforcement	FLD982094229
1/2-1	TAMPA, FL 33605		
0.631 mi.			
3331 ft.	Site 3 of 6 in cluster BP		
Relative:	RCRA NonGen / NLR:		
Lower	Date Form Received by Agency:	2005-08-09 00:00:00.0	
Actual:	Handler Name:	KIMMINS CONTRACTING INC	
4 ft.	Handler Address:	1501 E 2ND AVE	
	Handler City,State,Zip:	TAMPA, FL 33605-5005	
	EPA ID:	FLD982094229	
	Contact Name:	ROBERT CAPELLI	
	Contact Address:	1501 E 2ND AVE	
	Contact City,State,Zip:	TAMPA, FL 33605-5005	
	Contact Telephone:	813-248-3878	
	Contact Fax:	Not reported	
	Contact Email:	Not reported	
	Contact Title:	SAFETY DIR	
	EPA Region:	04	
	Land Type:	Private	
	Federal Waste Generator Description:	Not a generator, verified	
	Non-Notifier:	Not reported	
	Biennial Report Cycle:	Not reported	
	Accessibility:	Not reported	
	Active Site Indicator:	Not reported	
	State District Owner:	FL	
	State District:	SW	
	Mailing Address:	1501 E 2ND AVE	
	Mailing City,State,Zip:	TAMPA, FL 33605-5005	
	Owner Name:	ROBERT MOODY	
	Owner Type:	Private	
	Operator Name:	KIMMINS CONTRACTING	
	Operator Type:	Private	
	Short-Term Generator Activity:	No	
	Importer Activity:	No	
	Mixed Waste Generator:	No	
	Transporter Activity:	No	
	Transfer Facility Activity:	No	
	Recycler Activity with Storage:	No	
	Small Quantity On-Site Burner Exemption:	No	
	Smelting Melting and Refining Furnace Exemption:	No	
	Underground Injection Control:	No	
	Off-Site Waste Receipt:	No	
	Universal Waste Indicator:	No	
	Universal Waste Destination Facility:	No	
	Federal Universal Waste:	No	
	Active Site Fed-Reg Treatment Storage and Disposal Facility:	Not reported	
	Active Site Converter Treatment storage and Disposal Facility:	Not reported	
	Active Site State-Reg Treatment Storage and Disposal Facility:	Not reported	
	Active Site State-Reg Handler:	---	
	Federal Facility Indicator:	Not reported	
	Hazardous Secondary Material Indicator:	NN	
	Sub-Part K Indicator:	Not reported	
	Commercial TSD Indicator:	No	
	Treatment Storage and Disposal Type:	Not reported	
	2018 GPRA Permit Baseline:	Not on the Baseline	
	2018 GPRA Renewals Baseline:	Not on the Baseline	
	Permit Renewals Workload Universe:	Not reported	

Map ID
Direction
Distance
Elevation

MAP FINDINGS

Site

Database(s)

EDR ID Number
EPA ID Number

KIMMINS CONTRACTING INC (Continued)

1000300124

Permit Workload Universe:	Not reported
Permit Progress Universe:	Not reported
Post-Closure Workload Universe:	Not reported
Closure Workload Universe:	Not reported
202 GPRA Corrective Action Baseline:	No
Corrective Action Workload Universe:	No
Subject to Corrective Action Universe:	No
Non-TSDFs Where RCRA CA has Been Imposed Universe:	No
TSDFs Potentially Subject to CA Under 3004 (u)/(v) Universe:	No
TSDFs Only Subject to CA under Discretionary Auth Universe:	No
Corrective Action Priority Ranking:	No NCAPS ranking
Environmental Control Indicator:	No
Institutional Control Indicator:	No
Human Exposure Controls Indicator:	N/A
Groundwater Controls Indicator:	N/A
Operating TSDF Universe:	Not reported
Full Enforcement Universe:	Not reported
Significant Non-Complier Universe:	No
Unaddressed Significant Non-Complier Universe:	No
Addressed Significant Non-Complier Universe:	No
Significant Non-Complier With a Compliance Schedule Universe:	No
Financial Assurance Required:	Not reported
Handler Date of Last Change:	2017-01-17 19:01:40.0
Recognized Trader-Importer:	No
Recognized Trader-Exporter:	No
Importer of Spent Lead Acid Batteries:	No
Exporter of Spent Lead Acid Batteries:	No
Recycler Activity Without Storage:	Not reported
Manifest Broker:	Not reported
Sub-Part P Indicator:	No

Handler - Owner Operator:

Owner/Operator Indicator:	Operator
Owner/Operator Name:	KIMMINS CONTRACTING
Legal Status:	Private
Date Became Current:	1987-06-15 00:00:00.
Date Ended Current:	Not reported
Owner/Operator Address:	1501 E 2ND AVE
Owner/Operator City,State,Zip:	TAMPA, FL 33605-5005
Owner/Operator Telephone:	Not reported
Owner/Operator Telephone Ext:	Not reported
Owner/Operator Fax:	Not reported
Owner/Operator Email:	Not reported

Owner/Operator Indicator:	Owner
Owner/Operator Name:	ROBERT MOODY
Legal Status:	Private
Date Became Current:	2002-05-15 00:00:00.
Date Ended Current:	2002-05-30 00:00:00.
Owner/Operator Address:	1501 E 2ND AVE
Owner/Operator City,State,Zip:	TAMPA, FL 33605-5005
Owner/Operator Telephone:	Not reported
Owner/Operator Telephone Ext:	Not reported
Owner/Operator Fax:	Not reported
Owner/Operator Email:	Not reported

Map ID
Direction
Distance
Elevation

MAP FINDINGS

Site

Database(s)

EDR ID Number
EPA ID Number

KIMMINS CONTRACTING INC (Continued)

1000300124

Owner/Operator Indicator:	Owner
Owner/Operator Name:	KIMMINS CORP
Legal Status:	Private
Date Became Current:	2002-05-30 00:00:00.
Date Ended Current:	Not reported
Owner/Operator Address:	1501 E 2ND AVE
Owner/Operator City,State,Zip:	TAMPA, FL 33605-5005
Owner/Operator Telephone:	Not reported
Owner/Operator Telephone Ext:	Not reported
Owner/Operator Fax:	Not reported
Owner/Operator Email:	Not reported
Owner/Operator Indicator:	Operator
Owner/Operator Name:	KIMMINS CONTRACTING
Legal Status:	Private
Date Became Current:	1987-06-15 00:00:00.
Date Ended Current:	Not reported
Owner/Operator Address:	1501 E 2ND AVE
Owner/Operator City,State,Zip:	TAMPA, FL 33605-5005
Owner/Operator Telephone:	Not reported
Owner/Operator Telephone Ext:	Not reported
Owner/Operator Fax:	Not reported
Owner/Operator Email:	Not reported
Owner/Operator Indicator:	Owner
Owner/Operator Name:	ROBERT MOODY
Legal Status:	Private
Date Became Current:	2002-05-15 00:00:00.
Date Ended Current:	2002-05-30 00:00:00.
Owner/Operator Address:	1501 E 2ND AVE
Owner/Operator City,State,Zip:	TAMPA, FL 33605-5005
Owner/Operator Telephone:	Not reported
Owner/Operator Telephone Ext:	Not reported
Owner/Operator Fax:	Not reported
Owner/Operator Email:	Not reported
Owner/Operator Indicator:	Owner
Owner/Operator Name:	KIMMINS CORP
Legal Status:	Private
Date Became Current:	2002-05-30 00:00:00.
Date Ended Current:	Not reported
Owner/Operator Address:	1501 E 2ND AVE
Owner/Operator City,State,Zip:	TAMPA, FL 33605-5005
Owner/Operator Telephone:	Not reported
Owner/Operator Telephone Ext:	Not reported
Owner/Operator Fax:	Not reported
Owner/Operator Email:	Not reported
Owner/Operator Indicator:	Operator
Owner/Operator Name:	KIMMINS CONTRACTING
Legal Status:	Private
Date Became Current:	1987-06-15 00:00:00.
Date Ended Current:	Not reported
Owner/Operator Address:	1501 E 2ND AVE
Owner/Operator City,State,Zip:	TAMPA, FL 33605-5005
Owner/Operator Telephone:	Not reported
Owner/Operator Telephone Ext:	Not reported

Map ID
Direction
Distance
Elevation

MAP FINDINGS

Site

Database(s)

EDR ID Number
EPA ID Number

KIMMINS CONTRACTING INC (Continued)

1000300124

Owner/Operator Fax:	Not reported
Owner/Operator Email:	Not reported
Owner/Operator Indicator:	Operator
Owner/Operator Name:	KIMMINS CONTRACTING
Legal Status:	Private
Date Became Current:	1987-06-15 00:00:00.
Date Ended Current:	Not reported
Owner/Operator Address:	1501 E 2ND AVE
Owner/Operator City,State,Zip:	TAMPA, FL 33605-5005
Owner/Operator Telephone:	Not reported
Owner/Operator Telephone Ext:	Not reported
Owner/Operator Fax:	Not reported
Owner/Operator Email:	Not reported

Historic Generators:

Receive Date:	2005-06-21 00:00:00.0
Handler Name:	KIMMINS CONTRACTING INC
Federal Waste Generator Description:	Small Quantity Generator
State District Owner:	FL
Large Quantity Handler of Universal Waste:	No
Recognized Trader Importer:	No
Recognized Trader Exporter:	No
Spent Lead Acid Battery Importer:	No
Spent Lead Acid Battery Exporter:	No
Current Record:	No
Non Storage Recycler Activity:	Not reported
Electronic Manifest Broker:	Not reported

Receive Date:	2005-08-09 00:00:00.0
Handler Name:	KIMMINS CONTRACTING INC
Federal Waste Generator Description:	Not a generator, verified
State District Owner:	FL
Large Quantity Handler of Universal Waste:	No
Recognized Trader Importer:	No
Recognized Trader Exporter:	No
Spent Lead Acid Battery Importer:	No
Spent Lead Acid Battery Exporter:	No
Current Record:	Yes
Non Storage Recycler Activity:	Not reported
Electronic Manifest Broker:	Not reported

List of NAICS Codes and Descriptions:

NAICS Code:	23811
NAICS Description:	POURED CONCRETE FOUNDATION AND STRUCTURE CONTRACTORS
NAICS Code:	238110
NAICS Description:	POURED CONCRETE FOUNDATION AND STRUCTURE CONTRACTORS
NAICS Code:	23814
NAICS Description:	MASONRY CONTRACTORS
NAICS Code:	238140
NAICS Description:	MASONRY CONTRACTORS
NAICS Code:	23821

Map ID
Direction
Distance
Elevation

MAP FINDINGS

Site

Database(s)

EDR ID Number
EPA ID Number

KIMMINS CONTRACTING INC (Continued)

1000300124

NAICS Description:	ELECTRICAL CONTRACTORS AND OTHER WIRING INSTALLATION CONTRACTORS
NAICS Code:	238210
NAICS Description:	ELECTRICAL CONTRACTORS AND OTHER WIRING INSTALLATION CONTRACTORS
NAICS Code:	23891
NAICS Description:	SITE PREPARATION CONTRACTORS
NAICS Code:	238910
NAICS Description:	SITE PREPARATION CONTRACTORS
NAICS Code:	23899
NAICS Description:	ALL OTHER SPECIALTY TRADE CONTRACTORS
NAICS Code:	238990
NAICS Description:	ALL OTHER SPECIALTY TRADE CONTRACTORS

Facility Has Received Notices of Violation:

Found Violation:	Yes
Agency Which Determined Violation:	State
Violation Short Description:	Listing - General
Date Violation was Determined:	2005-06-21 00:00:00.0
Actual Return to Compliance Date:	2005-08-22 00:00:00.0
Return to Compliance Qualifier:	Unverifiable
Violation Responsible Agency:	State
Scheduled Compliance Date:	Not reported
Enforcement Identifier:	105
Date of Enforcement Action:	2005-08-22 00:00:00.0
Enforcement Responsible Agency:	State
Enforcement Docket Number:	Not reported
Enforcement Attorney:	Not reported
Corrective Action Component:	No
Appeal Initiated Date:	Not reported
Appeal Resolution Date:	Not reported
Disposition Status Date:	Not reported
Disposition Status:	Not reported
Disposition Status Description:	Not reported
Consent/Final Order Sequence Number:	Not reported
Consent/Final Order Respondent Name:	Not reported
Consent/Final Order Lead Agency:	Not reported
Enforcement Type:	Not reported
Enforcement Responsible Person:	SAT
Enforcement Responsible Sub-Organization:	SW
SEP Sequence Number:	Not reported
SEP Expenditure Amount:	Not reported
SEP Scheduled Completion Date:	Not reported
SEP Actual Date:	Not reported
SEP Defaulted Date:	Not reported
SEP Type:	Not reported
SEP Type Description:	Not reported
Proposed Amount:	Not reported
Final Monetary Amount:	Not reported
Paid Amount:	Not reported
Final Count:	Not reported
Final Amount:	Not reported

Found Violation:	Yes
------------------	-----

Map ID
Direction
Distance
Elevation

MAP FINDINGS

Site

Database(s)

EDR ID Number
EPA ID Number

KIMMINS CONTRACTING INC (Continued)

1000300124

Agency Which Determined Violation:	State
Violation Short Description:	Generators - General
Date Violation was Determined:	2005-06-21 00:00:00.0
Actual Return to Compliance Date:	2005-08-22 00:00:00.0
Return to Compliance Qualifier:	Unverifiable
Violation Responsible Agency:	State
Scheduled Compliance Date:	Not reported
Enforcement Identifier:	105
Date of Enforcement Action:	2005-08-22 00:00:00.0
Enforcement Responsible Agency:	State
Enforcement Docket Number:	Not reported
Enforcement Attorney:	Not reported
Corrective Action Component:	No
Appeal Initiated Date:	Not reported
Appeal Resolution Date:	Not reported
Disposition Status Date:	Not reported
Disposition Status:	Not reported
Disposition Status Description:	Not reported
Consent/Final Order Sequence Number:	Not reported
Consent/Final Order Respondent Name:	Not reported
Consent/Final Order Lead Agency:	Not reported
Enforcement Type:	Not reported
Enforcement Responsible Person:	SAT
Enforcement Responsible Sub-Organization:	SW
SEP Sequence Number:	Not reported
SEP Expenditure Amount:	Not reported
SEP Scheduled Completion Date:	Not reported
SEP Actual Date:	Not reported
SEP Defaulted Date:	Not reported
SEP Type:	Not reported
SEP Type Description:	Not reported
Proposed Amount:	Not reported
Final Monetary Amount:	Not reported
Paid Amount:	Not reported
Final Count:	Not reported
Final Amount:	Not reported

Evaluation Action Summary:

Evaluation Date:	2005-06-21 00:00:00.0
Evaluation Responsible Agency:	State
Found Violation:	Yes
Evaluation Type Description:	COMPLIANCE EVALUATION INSPECTION ON-SITE
Evaluation Responsible Person Identifier:	SAT
Evaluation Responsible Sub-Organization:	SW
Actual Return to Compliance Date:	2005-08-22 00:00:00.0
Scheduled Compliance Date:	Not reported
Date of Request:	Not reported
Date Response Received:	Not reported
Request Agency:	Not reported
Former Citation:	Not reported
Evaluation Date:	2005-06-21 00:00:00.0
Evaluation Responsible Agency:	State
Found Violation:	Yes
Evaluation Type Description:	COMPLIANCE EVALUATION INSPECTION ON-SITE
Evaluation Responsible Person Identifier:	SAT
Evaluation Responsible Sub-Organization:	SW

Map ID
Direction
Distance
Elevation

MAP FINDINGS

Site

Database(s)

EDR ID Number
EPA ID Number

KIMMINS CONTRACTING INC (Continued)

1000300124

Actual Return to Compliance Date: 2005-08-22 00:00:00.0
Scheduled Compliance Date: Not reported
Date of Request: Not reported
Date Response Received: Not reported
Request Agency: Not reported
Former Citation: Not reported

Enforcement Miami-Dade:

Name: KIMMINS CONTRACTING CORP
Address: 1501 SECOND AVE
City,State,Zip: TAMPA, FL 33605
Region: DADE
Enforcement Officer: Joe Ramdial
Facility Type: Sewer
Facility Status: Closed
Facility Status Code: C
Facility Type Code: SEW
Status Date: 1996/10/03 00:00:00+00
Case Level: Consent Agreement, Executed
Case Number: 1995081115261280
Case Description: TEMP TNK PERMIT
Address Description: Location: 345 NE 32 Street, miami
Folio: 132300090130
Officer Name: Joe Ramdial
Case Status Level: CA
Work Group: NONE
Work Group Number: Not reported

**BP1122
NE
1/2-1
0.631 mi.
3331 ft.**

**KIMMINS CONTRACTING CORP.
1501 2ND AVENUE, E.
TAMPA, FL 33605
Site 4 of 6 in cluster BP**

**FL SWF/LF S113899599
N/A**

**Relative:
Lower**

SWF/LF:

**Actual:
4 ft.**

Name: KIMMINS CONTRACTING CORP.
Address: 1501 2ND AVENUE, E.
City,State,Zip: TAMPA, FL 33605
Facility ID: 96889
District: SWD
Lat/Long: :: / ::
Class Type: 754
Classification: WASTE TIRE COLLECTOR
Class Status: INACTIVE (I)
Section: Not reported
Township: Not reported
Range: Not reported
Responsible Authority Name: Not reported
Responsible Authority Address: Not reported
Responsible Authority City,St,Zip: Not reported
Responsible Authority Phone: Not reported
EMail Address1: Not reported
EMail Address2: Not reported
Site Supervisor Name: Not reported
Site Supervisor Addr: Not reported
Site Supervisor City/State/Zip: Not reported

Map ID
Direction
Distance
Elevation

MAP FINDINGS

Site

Database(s)

EDR ID Number
EPA ID Number

KIMMINS CONTRACTING CORP. (Continued)

S113899599

Site Supervisor Telephone: Not reported
Land Owner Name: Not reported
Land Owner Address: Not reported
Land Owner City/State/Zip: Not reported
Land Owner Telephone: Not reported

[Click here for Florida Oculus:](#)

BM1123
ESE
1/2-1
0.633 mi.
3340 ft.

CORBAN ARMCO TAMPA PLANT
1800 KNOX RD
TAMPA, FL 33605

RCRA NonGen / NLR
FINDS
ECHO

1000699062
FLD073208985

Site 8 of 10 in cluster BM

Relative:
Lower
Actual:
4 ft.

RCRA NonGen / NLR:
Date Form Received by Agency: 1995-06-01 00:00:00.0
Handler Name: CORBAN ARMCO TAMPA PLANT
Handler Address: 1800 KNOX RD
Handler City,State,Zip: TAMPA, FL 33605-6636
EPA ID: FLD073208985
Contact Name: CLYDE MCNEW
Contact Address: GROVE ST
Contact City,State,Zip: MIDDLETOWN, OH 45044-5890
Contact Telephone: 513-425-2648
Contact Fax: Not reported
Contact Email: Not reported
Contact Title: Not reported
EPA Region: 04
Land Type: Private
Federal Waste Generator Description: Not a generator, verified
Non-Notifier: Not reported
Biennial Report Cycle: Not reported
Accessibility: Not reported
Active Site Indicator: Not reported
State District Owner: FL
State District: SW
Mailing Address: GROVE ST
Mailing City,State,Zip: MIDDLETOWN, OH 45044-5890
Owner Name: CLYDE MCNEW
Owner Type: Private
Operator Name: Not reported
Operator Type: Not reported
Short-Term Generator Activity: No
Importer Activity: No
Mixed Waste Generator: No
Transporter Activity: No
Transfer Facility Activity: No
Recycler Activity with Storage: No
Small Quantity On-Site Burner Exemption: No
Smelting Melting and Refining Furnace Exemption: No
Underground Injection Control: No
Off-Site Waste Receipt: No
Universal Waste Indicator: No
Universal Waste Destination Facility: No
Federal Universal Waste: No
Active Site Fed-Reg Treatment Storage and Disposal Facility: Not reported
Active Site Converter Treatment storage and Disposal Facility: Not reported
Active Site State-Reg Treatment Storage and Disposal Facility: Not reported

Map ID
Direction
Distance
Elevation

MAP FINDINGS

Site

Database(s)

EDR ID Number
EPA ID Number

CORBAN ARMCO TAMPA PLANT (Continued)

1000699062

Active Site State-Reg Handler:	---
Federal Facility Indicator:	Not reported
Hazardous Secondary Material Indicator:	NN
Sub-Part K Indicator:	Not reported
Commercial TSD Indicator:	No
Treatment Storage and Disposal Type:	Not reported
2018 GPRA Permit Baseline:	Not on the Baseline
2018 GPRA Renewals Baseline:	Not on the Baseline
Permit Renewals Workload Universe:	Not reported
Permit Workload Universe:	Not reported
Permit Progress Universe:	Not reported
Post-Closure Workload Universe:	Not reported
Closure Workload Universe:	Not reported
202 GPRA Corrective Action Baseline:	No
Corrective Action Workload Universe:	No
Subject to Corrective Action Universe:	No
Non-TSDFs Where RCRA CA has Been Imposed Universe:	No
TSDFs Potentially Subject to CA Under 3004 (u)/(v) Universe:	No
TSDFs Only Subject to CA under Discretionary Auth Universe:	No
Corrective Action Priority Ranking:	No NCAPS ranking
Environmental Control Indicator:	No
Institutional Control Indicator:	No
Human Exposure Controls Indicator:	N/A
Groundwater Controls Indicator:	N/A
Operating TSDF Universe:	Not reported
Full Enforcement Universe:	Not reported
Significant Non-Complier Universe:	No
Unaddressed Significant Non-Complier Universe:	No
Addressed Significant Non-Complier Universe:	No
Significant Non-Complier With a Compliance Schedule Universe:	No
Financial Assurance Required:	Not reported
Handler Date of Last Change:	2011-06-23 16:56:54.0
Recognized Trader-Importer:	No
Recognized Trader-Exporter:	No
Importer of Spent Lead Acid Batteries:	No
Exporter of Spent Lead Acid Batteries:	No
Recycler Activity Without Storage:	Not reported
Manifest Broker:	Not reported
Sub-Part P Indicator:	No

Hazardous Waste Summary:

Waste Code:	D001
Waste Description:	IGNITABLE WASTE

Handler - Owner Operator:

Owner/Operator Indicator:	Owner
Owner/Operator Name:	CLYDE MCNEW
Legal Status:	Private
Date Became Current:	1996-10-18 00:00:00.
Date Ended Current:	Not reported
Owner/Operator Address:	1001 GROVE ST
Owner/Operator City,State,Zip:	MIDDLETOWN, OH 45044-5890
Owner/Operator Telephone:	Not reported
Owner/Operator Telephone Ext:	Not reported
Owner/Operator Fax:	Not reported

Map ID
Direction
Distance
Elevation

MAP FINDINGS

Site

Database(s)

EDR ID Number
EPA ID Number

CORBAN ARMCO TAMPA PLANT (Continued)

1000699062

Owner/Operator Email:	Not reported
Owner/Operator Indicator:	Owner
Owner/Operator Name:	MCNEW CLYDE
Legal Status:	Private
Date Became Current:	1996-10-18 00:00:00.
Date Ended Current:	Not reported
Owner/Operator Address:	1001 GROVE ST
Owner/Operator City,State,Zip:	MIDDLETOWN, OH 45044-5890
Owner/Operator Telephone:	Not reported
Owner/Operator Telephone Ext:	Not reported
Owner/Operator Fax:	Not reported
Owner/Operator Email:	Not reported

Historic Generators:

Receive Date:	1995-06-01 00:00:00.0
Handler Name:	CORBAN ARMCO TAMPA PLANT
Federal Waste Generator Description:	Not a generator, verified
State District Owner:	FL
Large Quantity Handler of Universal Waste:	No
Recognized Trader Importer:	No
Recognized Trader Exporter:	No
Spent Lead Acid Battery Importer:	No
Spent Lead Acid Battery Exporter:	No
Current Record:	Yes
Non Storage Recycler Activity:	Not reported
Electronic Manifest Broker:	Not reported

List of NAICS Codes and Descriptions:

NAICS Codes:	No NAICS Codes Found
--------------	----------------------

Facility Has Received Notices of Violations:

Violations:	No Violations Found
-------------	---------------------

Evaluation Action Summary:

Evaluations:	No Evaluations Found
--------------	----------------------

FINDS:

Registry ID:	110008328292
--------------	--------------

[Click Here:](#)

Environmental Interest/Information System:

RCRAInfo is a national information system that supports the Resource Conservation and Recovery Act (RCRA) program through the tracking of events and activities related to facilities that generate, transport, and treat, store, or dispose of hazardous waste. RCRAInfo allows RCRA program staff to track the notification, permit, compliance, and corrective action activities required under RCRA.

Florida Environmental System Today Application (FIESTA) Data Maintenance (FDM) system maintains entity, environmental interest and affiliation data for the State of Florida.

Map ID
Direction
Distance
Elevation

MAP FINDINGS

Site

Database(s)

EDR ID Number
EPA ID Number

CORBAN ARMCO TAMPA PLANT (Continued)

1000699062

[Click this hyperlink](#) while viewing on your computer to access additional FINDS: detail in the EDR Site Report.

ECHO:

Envid: 1000699062
Registry ID: 110008328292
DFR URL: <http://echo.epa.gov/detailed-facility-report?fid=110008328292>
Name: CORBAN ARMCO TAMPA PLANT
Address: 1800 KNOX ROAD
City,State,Zip: TAMPA, FL 33605

**BN1124
NE
1/2-1
0.634 mi.
3345 ft.**

**J H WILLIAMS OIL CO-BULK LUBE FACILITY
PENNY ST & 17TH ST
TAMPA, FL 33605**

**FL UST
FL Financial Assurance**

**U004311379
N/A**

Site 2 of 9 in cluster BN

**Relative:
Lower
Actual:
4 ft.**

UST:
Facility Id: 9045969
Facility Status: OPEN
Type Description: Bulk Storage Facility
Facility Phone: 8139178358
Region: STATE
Positioning Method: AGPS
Lat/Long (dms): 27 56 23 / 82 28 23

Owner:
Owner Id: 11229
Owner Name: J H WILLIAMS OIL CO INC
Owner Address: PO BOX 439
Owner Address 2: ATTN: ACCOUNTS PAYABLE
Owner City,St,Zip: TAMPA, FL 33601
Owner Contact: ACCOUNTS PAYABLE
Owner Phone: 8139178358

Tank Info:
Name: J H WILLIAMS OIL CO-BULK LUBE FACILITY
Address: PENNY ST & 17TH ST
City: TAMPA
Zip: 33605
Tank Id: 7
Status: NonRegul Substance
Status Date: 09/09/2013
Install Date: 6/1/1986
Substance: Waste oil
Content Description: Waste Oil
Gallons: 1000
Vessel Indicator: TANK
Tank Location: UNDERGROUND
DEP Contractor: P

[Click here for Florida Oculus:](#)

FL Financial Assurance 3:

Name: J H WILLIAMS OIL CO-BULK LUBE FACILITY
Address: PENNY ST & 17TH ST

Map ID
Direction
Distance
Elevation

MAP FINDINGS

Site

Database(s)

EDR ID Number
EPA ID Number

J H WILLIAMS OIL CO-BULK LUBE FACILITY (Continued)

U004311379

City,State,Zip: TAMPA, FL 33605
Region: 3
Facility ID: 9045969
Facility Phone: 8139178358
Facility Status: OPEN
Facility Type: D
Type Description: Bulk Storage Facility
DEP CO: P
Financial Responsibility: INSURANCE
Insurance Company: COMMERCE & INDUSTRY
Effective Date: 03/03/2008
Expire Date: 03/03/2009
Owner ID: 11229
Owner Name: J H WILLIAMS OIL CO INC
Owner Address: PO BOX 439
Owner Address2: ATTN: ACCOUNTS PAYABLE
Owner City,St,Zip: TAMPA, FL 33601
Contact: ACCOUNTS PAYABLE
Resp Party Phone: 8139178358

Name: J H WILLIAMS OIL CO-BULK LUBE FACILITY
Address: PENNY ST & 17TH ST
City,State,Zip: TAMPA, FL 33605
Region: 3
Facility ID: 9045969
Facility Phone: 8139178358
Facility Status: OPEN
Facility Type: D
Type Description: Bulk Storage Facility
DEP CO: P
Financial Responsibility: INSURANCE
Insurance Company: COMMERCE & INDUSTRY
Effective Date: 03/03/2009
Expire Date: 03/03/2010
Owner ID: 11229
Owner Name: J H WILLIAMS OIL CO INC
Owner Address: PO BOX 439
Owner Address2: ATTN: ACCOUNTS PAYABLE
Owner City,St,Zip: TAMPA, FL 33601
Contact: ACCOUNTS PAYABLE
Resp Party Phone: 8139178358

Name: J H WILLIAMS OIL CO-BULK LUBE FACILITY
Address: PENNY ST & 17TH ST
City,State,Zip: TAMPA, FL 33605
Region: 3
Facility ID: 9045969
Facility Phone: 8139178358
Facility Status: OPEN
Facility Type: D
Type Description: Bulk Storage Facility
DEP CO: P
Financial Responsibility: INSURANCE
Insurance Company: COMMERCE & INDUSTRY
Effective Date: 03/03/2010
Expire Date: 03/03/2011
Owner ID: 11229

Map ID
Direction
Distance
Elevation

MAP FINDINGS

Site

Database(s)

EDR ID Number
EPA ID Number

J H WILLIAMS OIL CO-BULK LUBE FACILITY (Continued)

U004311379

Owner Name: J H WILLIAMS OIL CO INC
Owner Address: PO BOX 439
Owner Address2: ATTN: ACCOUNTS PAYABLE
Owner City,St,Zip: TAMPA, FL 33601
Contact: ACCOUNTS PAYABLE
Resp Party Phone: 8139178358

Name: J H WILLIAMS OIL CO-BULK LUBE FACILITY
Address: PENNY ST & 17TH ST
City,State,Zip: TAMPA, FL 33605
Region: 3
Facility ID: 9045969
Facility Phone: 8139178358
Facility Status: OPEN
Facility Type: D
Type Description: Bulk Storage Facility
DEP CO: P
Financial Responsibility: INSURANCE
Insurance Company: COMMERCE & INDUSTRY
Effective Date: 03/03/2011
Expire Date: 03/03/2012
Owner ID: 11229
Owner Name: J H WILLIAMS OIL CO INC
Owner Address: PO BOX 439
Owner Address2: ATTN: ACCOUNTS PAYABLE
Owner City,St,Zip: TAMPA, FL 33601
Contact: ACCOUNTS PAYABLE
Resp Party Phone: 8139178358

Name: J H WILLIAMS OIL CO-BULK LUBE FACILITY
Address: PENNY ST & 17TH ST
City,State,Zip: TAMPA, FL 33605
Region: 3
Facility ID: 9045969
Facility Phone: 8139178358
Facility Status: OPEN
Facility Type: D
Type Description: Bulk Storage Facility
DEP CO: P
Financial Responsibility: INSURANCE
Insurance Company: COMMERCE & INDUSTRY
Effective Date: 03/03/2012
Expire Date: 03/03/2013
Owner ID: 11229
Owner Name: J H WILLIAMS OIL CO INC
Owner Address: PO BOX 439
Owner Address2: ATTN: ACCOUNTS PAYABLE
Owner City,St,Zip: TAMPA, FL 33601
Contact: ACCOUNTS PAYABLE
Resp Party Phone: 8139178358

Name: J H WILLIAMS OIL CO-BULK LUBE FACILITY
Address: PENNY ST & 17TH ST
City,State,Zip: TAMPA, FL 33605
Region: 3
Facility ID: 9045969
Facility Phone: 8139178358

Map ID
Direction
Distance
Elevation

MAP FINDINGS

Site

Database(s)

EDR ID Number
EPA ID Number

J H WILLIAMS OIL CO-BULK LUBE FACILITY (Continued)

U004311379

Facility Status: OPEN
Facility Type: D
Type Description: Bulk Storage Facility
DEP CO: P
Financial Responsibility: INSURANCE
Insurance Company: COMMERCE & INDUSTRY
Effective Date: 03/03/2013
Expire Date: 03/03/2014
Owner ID: 11229
Owner Name: J H WILLIAMS OIL CO INC
Owner Address: PO BOX 439
Owner Address2: ATTN: ACCOUNTS PAYABLE
Owner City,St,Zip: TAMPA, FL 33601
Contact: ACCOUNTS PAYABLE
Resp Party Phone: 8139178358

Name: J H WILLIAMS OIL CO-BULK LUBE FACILITY
Address: PENNY ST & 17TH ST
City,State,Zip: TAMPA, FL 33605
Region: 3
Facility ID: 9045969
Facility Phone: 8139178358
Facility Status: OPEN
Facility Type: D
Type Description: Bulk Storage Facility
DEP CO: P
Financial Responsibility: INSURANCE
Insurance Company: COMMERCE & INDUSTRY
Effective Date: 03/03/2014
Expire Date: 03/03/2015
Owner ID: 11229
Owner Name: J H WILLIAMS OIL CO INC
Owner Address: PO BOX 439
Owner Address2: ATTN: ACCOUNTS PAYABLE
Owner City,St,Zip: TAMPA, FL 33601
Contact: ACCOUNTS PAYABLE
Resp Party Phone: 8139178358

BN1125
NE
1/2-1
0.634 mi.
3345 ft.

J H WILLIAMS OIL CO-BULK LUBE FACILITY
PENNY ST & 17TH ST
TAMPA, FL 33605

FL AST S123644815
N/A

Site 3 of 9 in cluster BN

Relative:
Lower
Actual:
4 ft.

AST:
Name: J H WILLIAMS OIL CO-BULK LUBE FACILITY
Address: PENNY ST & 17TH ST
Facility ID: 9045969
Facility Status: OPEN
Type Description: Bulk Storage Facility
Facility Phone: 8139178358
DEP Contractor Own: P
Region: STATE
Positioning Method: AGPS
Lat/Long (dms): 27 56 23 / 82 28 23

Owner:

Map ID
Direction
Distance
Elevation

MAP FINDINGS

Site

Database(s)

EDR ID Number
EPA ID Number

J H WILLIAMS OIL CO-BULK LUBE FACILITY (Continued)

S123644815

Owner Id: 11229
Owner Name: J H WILLIAMS OIL CO INC
Owner Address: PO BOX 439
Owner Address 2: ATTN: ACCOUNTS PAYABLE
Owner City,St,Zip: TAMPA, FL 33601
Owner Contact: ACCOUNTS PAYABLE
Owner Phone: 8139178358

Tank Id: 6
Status: In service
Status Date: Not reported
Install Date: 6/1/1986
Substance: Z
Content Description: Other Non Regulated
Gallons: 10000
Tank Location: ABOVEGROUND

Tank Id: 5
Status: In service
Status Date: Not reported
Install Date: 6/1/1986
Substance: Z
Content Description: Other Non Regulated
Gallons: 10000
Tank Location: ABOVEGROUND

Tank Id: 4
Status: In service
Status Date: Not reported
Install Date: 6/1/1986
Substance: Z
Content Description: Other Non Regulated
Gallons: 10000
Tank Location: ABOVEGROUND

Tank Id: 3
Status: In service
Status Date: Not reported
Install Date: 6/1/1986
Substance: Z
Content Description: Other Non Regulated
Gallons: 10000
Tank Location: ABOVEGROUND

Tank Id: 2
Status: In service
Status Date: Not reported
Install Date: 6/1/1986
Substance: Z
Content Description: Other Non Regulated
Gallons: 10000
Tank Location: ABOVEGROUND

Tank Id: 1
Status: In service
Status Date: Not reported
Install Date: 6/1/1986

Map ID
Direction
Distance
Elevation

MAP FINDINGS

Site

Database(s)

EDR ID Number
EPA ID Number

J H WILLIAMS OIL CO-BULK LUBE FACILITY (Continued)

S123644815

Substance: Z
Content Description: Other Non Regulated
Gallons: 10000
Tank Location: ABOVEGROUND

Tank Id: 10
Status: In service
Status Date: 07/01/2004
Install Date: 7/1/2004
Substance: Z
Content Description: Other Non Regulated
Gallons: 10000
Tank Location: ABOVEGROUND

Tank Id: 11
Status: In service
Status Date: 07/01/2004
Install Date: 7/1/2004
Substance: Z
Content Description: Other Non Regulated
Gallons: 10000
Tank Location: ABOVEGROUND

Tank Id: 9
Status: In service
Status Date: 07/01/2004
Install Date: 7/1/2004
Substance: Z
Content Description: Other Non Regulated
Gallons: 10000
Tank Location: ABOVEGROUND

Tank Id: 8
Status: In service
Status Date: 07/01/2004
Install Date: 7/1/2004
Substance: Z
Content Description: Other Non Regulated
Gallons: 10000
Tank Location: ABOVEGROUND

[Click here for Florida Oculus:](#)

BT1126
NNW
1/2-1
0.634 mi.
3350 ft.

BAZARTE RENE
801 E SCOTT ST
TAMPA, FL 33602
Site 5 of 7 in cluster BT

FL LUST **U001355389**
FL UST **N/A**

Relative:
Higher
Actual:
20 ft.

LUST:
Name: BAZARTE RENE
Address: 801 E SCOTT ST
City,State,Zip: TAMPA, FL 33602
Region: STATE
Facility Id: 8732385
Facility Status: CLOSED
Facility Type: A - Retail Station

Map ID
Direction
Distance
Elevation

MAP FINDINGS

Site

Database(s)

EDR ID Number
EPA ID Number

BAZARTE RENE (Continued)

U001355389

Facility Phone: (813)223-9000
Facility Cleanup Rank: 8533
District: Southwest District
Lat/Long (dms): 27 57 22.11 / 82 27 22.1
Section: Not reported
Township: Not reported
Range: Not reported
Feature: Not reported
Method: UNVR
Datum: 0
Score: 10
Score Effective Date: 1997-11-04 00:00:00
Score When Ranked: 10
Operator: RENE BAZARTE
Name Update: 2001-10-11 00:00:00
Address Update: Not reported

Petroleum Cleanup PCT Facility Score:

Facility Cleanup Status: CMPL - COMPLETED
Contact: RENE BAZARTE
Contact Company: BAZARTE, RENE
Contact Address: 801 E SCOTT ST
Contact City/State/Zip: TAMPA, FL 33602
Phone: (813)223-9000
Bad Address Ind: N
State: FL
Zip: 33602
Score: 10
Score Effective Date: 1997-11-04 00:00:00
Related Party ID: 1665
Primary RP Role: ACCOUNT OWNER
RP Begin Date: 1987-04-10
RP Zip: Not reported
RP Extension: Not reported

Discharge Cleanup Summary:

Discharge Date: 12/4/1986
PCT Discharge Combined: Not reported
Cleanup Required: R - CLEANUP REQUIRED
Discharge Cleanup Status: NFAC - NO FURTHER ACTION WITH CONDITIONS
Disch Cleanup Status Date: 1/24/2019
Cleanup Work Status: COMPLETED
Information Source: E - EDI
Other Source Description: Not reported
Eligibility Indicator: E - ELIGIBLE
Site Manager: BAILEY_K
Site Mgr End Date: 11/16/2018
Tank Office: PCTM5 - PETROLEUM CLEANUP TEAM 5

Petroleum Cleanup Program Eligibility:

Facility ID: 8732385
Discharge Date: 12/4/1986
Pct Discharge Combined With: Not reported
Cleanup Required: R - CLEANUP REQUIRED
Discharge Cleanup Status: NFAC - NO FURTHER ACTION WITH CONDITIONS
Disch Cleanup Status Date: 1/24/2019
Cleanup Work Status: COMPLETED
Information Source: Not reported

Map ID
Direction
Distance
Elevation

MAP FINDINGS

Site

Database(s)

EDR ID Number
EPA ID Number

BAZARTE RENE (Continued)

U001355389

Other Source Description:	Not reported
Application Received Date:	Not reported
Cleanup Program:	E - EARLY DETECTION INCENTIVE
Eligibility Status:	Not reported
Elig Status Date:	Not reported
Letter Of Intent Date:	Not reported
Redetermined:	Not reported
Inspection Date:	Not reported
Site Manager:	BAILEY_K
Site Mgr End Date:	11/16/2018
Tank Office:	PCTM5 - PETROLEUM CLEANUP TEAM 5
Deductible Amount:	Not reported
Deductible Paid To Date:	Not reported
Co-Pay Amount:	Not reported
Co-Pay Paid To Date:	Not reported
Cap Amount:	0
Contaminated Media:	
Discharge Date:	12/4/1986
Pct Discharge Combined With:	Not reported
Cleanup Required:	R - CLEANUP REQUIRED
Discharge Cleanup Status:	NFAC - NO FURTHER ACTION WITH CONDITIONS
Disch Cleanup Status Date:	1/24/2019
Cleanup Work Status:	COMPLETED
Information Source:	E - EDI
Other Source Description:	Not reported
Elig Indicator:	E - ELIGIBLE
Site Manager:	BAILEY_K
Site Mgr End Date:	11/16/2018
Tank Office:	PCTM5 - PETROLEUM CLEANUP TEAM
Contaminated Drinking Wells:	0
Contaminated Monitoring Well:	Yes
Contaminated Soil:	Yes
Contaminated Surface Water:	No
Contaminated Ground Water:	Yes
Pollutant:	Z - Other Non Regulated
Pollutant Other Description:	Not reported
Gallons Discharged:	Not reported
Task Information:	
District:	SWD
Facility ID:	8732385
Facility Status:	CLOSED
Facility Type:	A - Retail Station -
County:	HILLSBOROUGH
County ID:	29
Cleanup Eligibility Status:	E
Source Effective Date:	Not reported
Discharge Date:	12-04-1986
Cleanup Required:	R - CLEANUP REQUIRED
Discharge Cleanup Status:	RA - RA ONGOING
Disch Cleanup Status Date:	03-27-1995
SRC Action Type:	-
SRC Submit Date:	Not reported
SRC Review Date:	Not reported
SRC Completion Status:	-
SRC Issue Date:	Not reported
SRC Comment:	Not reported

Map ID
Direction
Distance
Elevation

MAP FINDINGS

Site

Database(s)

EDR ID Number
EPA ID Number

BAZARTE RENE (Continued)

U001355389

Cleanup Work Status: INACTIVE
Site Mgr: BAILEY_K
Site Mgr End Date: Not reported
Tank Office: PCTM5 - Team 5
SR Task ID: 47848
SR Cleanup Responsible: RP - RESPONSIBLE PARTY
SR Funding Eligibility Type: -
SR Actual Cost: Not reported
SR Completion Date: Not reported
SR Payment Date: Not reported
SR Oral Date: Not reported
SR Written Date: Not reported
SR Soil Removal: Not reported
SR Free Product Removal: Not reported
SR Soil Tonnage Removed: Not reported
SR Soil Treatment: Not reported
SR Other Treatment: Not reported
SR Alternate Proc Received Date: Not reported
SR Alternate Procedure Status: Not reported
SR Alternate Procedure Status Date: Not reported
SR Alternate Procedure Comments: Not reported
SA Task ID: 47849
SA Cleanup Responsible: RP - RESPONSIBLE PARTY
SA Funding Eligibility Type: -
SA Actual Cost: Not reported
SA Completion Date: 06-06-1994
SA Payment Date: Not reported
RAP Task ID: 47850
RAP Cleanup Responsible ID: NA - NOT APPLICABLE
RAP Funding Eligibility Type: -
RAP Actual Cost: Not reported
RAP Completion Date: 02-07-1995
RAP Payment Date: Not reported
RAP Last Order Approved: 1995-02-07 00:00:00
RA Task ID: 47851
RA Cleanup Responsible: NA - NOT APPLICABLE
RA Funding Eligibility Type: -
RA Years to Complete: Not reported
RA Actual Cost: Not reported

[Click here for Florida Oculus:](#)

UST:

Facility Id: 8732385
Facility Status: CLOSED
Type Description: Retail Station
Facility Phone: 8132239000
Region: STATE
Positioning Method: UNVR
Lat/Long (dms): 27 57 25 / 82 27 22

Owner:

Owner Id: 1665
Owner Name: BAZARTE, RENE
Owner Address: 801 E SCOTT ST
Owner Address 2: Not reported
Owner City,St,Zip: TAMPA, FL 33602

Map ID
Direction
Distance
Elevation

MAP FINDINGS

Site

Database(s)

EDR ID Number
EPA ID Number

BAZARTE RENE (Continued)

U001355389

Owner Contact: RENE BAZARTE
Owner Phone: 8132239000

Tank Info:

Name: BAZARTE RENE
Address: 801 E SCOTT ST
City: TAMPA
Zip: 33602
Tank Id: 1
Status: Removed
Status Date: Not reported
Install Date: Not reported
Substance: Leaded gas
Content Description: Leaded Gas
Gallons: 1000
Vessel Indicator: TANK
Tank Location: UNDERGROUND
DEP Contractor: P

Name: BAZARTE RENE
Address: 801 E SCOTT ST
City: TAMPA
Zip: 33602
Tank Id: 2
Status: Removed
Status Date: Not reported
Install Date: Not reported
Substance: Leaded gas
Content Description: Leaded Gas
Gallons: 1000
Vessel Indicator: TANK
Tank Location: UNDERGROUND
DEP Contractor: P

Name: BAZARTE RENE
Address: 801 E SCOTT ST
City: TAMPA
Zip: 33602
Tank Id: 3
Status: Removed
Status Date: Not reported
Install Date: Not reported
Substance: Leaded gas
Content Description: Leaded Gas
Gallons: 1000
Vessel Indicator: TANK
Tank Location: UNDERGROUND
DEP Contractor: P

[Click here for Florida Oculus:](#)

Map ID
Direction
Distance
Elevation

MAP FINDINGS

Site

Database(s)

EDR ID Number
EPA ID Number

BN1127 **INTERNATIONAL SHIP REPAIR & MARINE 2006-4C-6703**
NE **PORT TAMPA HESS TERMINAL**
1/2-1 **TAMPA, FL 33605**
0.636 mi.
3359 ft. **Site 4 of 9 in cluster BN**

FL LUST **U004145807**
FL TANKS **N/A**
FL CLEANUP SITES
FL DWM CONTAM

Relative:
Lower

LUST:

Actual:
4 ft.

Name: INTERNATIONAL SHIP REPAIR & MARINE 2006-4C-6703
Address: PORT TAMPA HESS TERMINAL
City,State,Zip: TAMPA, FL 33605
Region: STATE
Facility Id: 9808490
Facility Status: CLOSED
Facility Type: Q - Emergency Response Spill Site
Facility Phone: Not reported
Facility Cleanup Rank: Not reported
District: Southwest District
Lat/Long (dms): 27 57 18.0432 / 82 26 25.7748
Section: 18
Township: 29S
Range: 19E
Feature: Not reported
Method: Not reported
Datum: Not reported
Score: 10
Score Effective Date: 2009-10-12 00:00:00
Score When Ranked: Not reported
Operator: Not reported
Name Update: Not reported
Address Update: Not reported

Discharge Cleanup Summary:
Discharge Date: 8/21/2006
PCT Discharge Combined: Not reported
Cleanup Required: R - CLEANUP REQUIRED
Discharge Cleanup Status: RA - RA ONGOING
Disch Cleanup Status Date: 4/9/2008
Cleanup Work Status: ACTIVE
Information Source: R - EMERGENCY RESPONSE REPORT
Other Source Description: Not reported
Eligibility Indicator: I - INELIGIBLE
Site Manager: LUCE_S
Site Mgr End Date: Not reported
Tank Office: PCLP29 - HILLSBOROUGH ENVIRONMENTAL PROTECTION COMMISSION

Contaminated Media:

Discharge Date: 8/21/2006
Pct Discharge Combined With: Not reported
Cleanup Required: R - CLEANUP REQUIRED
Discharge Cleanup Status: RA - RA ONGOING
Disch Cleanup Status Date: 4/9/2008
Cleanup Work Status: INACTIVE
Information Source: R - EMERGENCY RESPONSE REPORT
Other Source Description: BER
Elig Indicator: I - INELIGIBLE
Site Manager: LUCE_S
Site Mgr End Date: Not reported
Tank Office: PCLP29 - HILLSBOROUGH ENVIRONM
Contaminated Drinking Wells: Not reported
Contaminated Monitoring Well: Not reported

Map ID
Direction
Distance
Elevation

MAP FINDINGS

Site

Database(s)

EDR ID Number
EPA ID Number

INTERNATIONAL SHIP REPAIR & MARINE 2006-4C-6703 (Continued)

U004145807

Contaminated Soil: Yes
Contaminated Surface Water: Yes
Contaminated Ground Water: Not reported
Pollutant: Y - Unknown/Not Reported
Pollutant Other Description: INSTALLATION DRAINAGE ENCOUNTERS FREE PRODUCT SOIL
Gallons Discharged: 10000

Task Information:

District: SWD
Facility ID: 9808490
Facility Status: CLOSED
Facility Type: Q - Emergency Response Spill Site -
County: HILLSBOROUGH
County ID: 29
Cleanup Eligibility Status: I
Source Effective Date: Not reported
Discharge Date: 08-21-2006
Cleanup Required: R - CLEANUP REQUIRED
Discharge Cleanup Status: RA - RA ONGOING
Disch Cleanup Status Date: 04-09-2008
SRC Action Type: -
SRC Submit Date: Not reported
SRC Review Date: Not reported
SRC Completion Status: -
SRC Issue Date: Not reported
SRC Comment: Not reported
Cleanup Work Status: INACTIVE
Site Mgr: LUCE_S
Site Mgr End Date: Not reported
Tank Office: PCLP29 - Hillsborough County
SR Task ID: Not reported
SR Cleanup Responsible: -
SR Funding Eligibility Type: -
SR Actual Cost: Not reported
SR Completion Date: Not reported
SR Payment Date: Not reported
SR Oral Date: Not reported
SR Written Date: Not reported
SR Soil Removal: Not reported
SR Free Product Removal: Not reported
SR Soil Tonnage Removed: Not reported
SR Soil Treatment: Not reported
SR Other Treatment: Not reported
SR Alternate Proc Received Date: Not reported
SR Alternate Procedure Status: Not reported
SR Alternate Procedure Status Date: Not reported
SR Alternate Procedure Comments: Not reported
SA Task ID: 81882
SA Cleanup Responsible: -
SA Funding Eligibility Type: -
SA Actual Cost: Not reported
SA Completion Date: Not reported
SA Payment Date: Not reported
RAP Task ID: Not reported
RAP Cleanup Responsible ID: -
RAP Funding Eligibility Type: -
RAP Actual Cost: Not reported
RAP Completion Date: Not reported

Map ID
Direction
Distance
Elevation

MAP FINDINGS

Site

Database(s)

EDR ID Number
EPA ID Number

INTERNATIONAL SHIP REPAIR & MARINE 2006-4C-6703 (Continued)

U004145807

RAP Payment Date: Not reported
RAP Last Order Approved: Not reported
RA Task ID: 82658
RA Cleanup Responsible: -
RA Funding Eligibility Type: -
RA Years to Complete: Not reported
RA Actual Cost: Not reported

[Click here for Florida Oculus:](#)

TANKS:

Name: INTERNATIONAL SHIP REPAIR & MARINE 2006-4C-6703
Address: PORT TAMPA HESS TERMINAL
City,State,Zip: TAMPA, FL 33605
Facility ID: 9808490
Facility Phone: Not reported
Facility Status: CLOSED
Facility Type: Q
Type Description: Emergency Response Spill Site
Dep Co: P
Lat/Lon Deg Min Sec: Not reported

CLEANUP SITES:

Name: INTERNATIONAL SHIP REPAIR & MARINE 2006-4C-6703
Address: PORT TAMPA HESS TERMINAL
City,State,Zip: TAMPA, FL 33605
DEP Cleanup Site Key: 66154922
Source Database Name: Storage Tank Contamination Monitoring
Source Database Id: 9808490
CPAC Program Area Id: TK
CLLC Cleanup Category Key: PETRO
RSC2 Remediation Status Key: ACTIVE
Data Load Date: 02/22/2021
OC3 Office Id: SWD
Physical Address Line 2: Not reported
OIC Object Of Interest Id: FACIL
PC2 Proximity Id: EXACT
Calc Coordinates Accuracy Level Id: 4
CMC2 Coordinate Method Id: Digital Aerial Photography With Ground Control
DC4 Datum Id: High Accuracy Reference Network
VSC1 Verification Status: REVIEWED
Collect Username: CARPENTER_K
Collect Date: 09/25/2009
Collect Affiliation: TKHQ
Map Source: 2004 DOQQs
Map Source Scale: 10
Interpolation Scale: Not reported
Verifier Username: CARPENTER_K
Verifier Affiliation: YORK STB
Verification Date: 09/25/2009
Verified Coordinate Method Id: Digital Aerial Photography With Ground Control
Source Database Name Code: STCM
CMC2 Coordinate Method ID Code: DPHO
DC4 Datum ID Code: HARN
Verified Coordinate Method ID Code: DPHO
Comments: Not reported

Map ID
Direction
Distance
Elevation

MAP FINDINGS

Site

Database(s)

EDR ID Number
EPA ID Number

INTERNATIONAL SHIP REPAIR & MARINE 2006-4C-6703 (Continued)

U004145807

Latitude/Longitude (deg/min/sec): 27 57 / 82 26

DWM CONTAM:

Name: INTERNATIONAL SHIP REPAIR & MARINE 2006-4C-6703
Address: PORT TAMPA HESS TERMINAL
City,State,Zip: TAMPA, FL 33605
Program Site Id: 9808490
Lat DD: 27
Lat MM: 57
Lat SS: 18.0432
Long DD: 82
Long MM: 26
Long SS: 25.7748
Office/ District: SWD
Program Area: STORAGE TANKS
Priority Score: 10
Datum: Not reported
Method: Not reported
Facility Status: CLOSED
Facility Type: Q - Emergency Response Spill Site
Score Effective Date: 2009-10-12 00:00:00
Score When Ranked: Not reported
Rank: Not reported
Operator: TOM WORISCHECK
Phone: (813)805-8646
Name Changed: Not reported
Addr Changed: 2018-05-25 00:00:00
Related Party ID: 60338
Primary RP Role: FACILITY OWNER
RP Begin Date: 10/4/2006
RP Name: INTERNATIONAL SHIP REPAIR & MARINE SERVICES
RP Address1: 1616 PENNY ST
RP Address2: Not reported
RP City: TAMPA
RP State: FL
RP Zip5: 33605
RP Zip4: Not reported
Contact: Not reported
RP Phone: (813)247-1118
RP Extension: Not reported
Site Manager: Not reported

BP1128 EAGLE SUPPLY INC
NNE 1301 E 4TH AVE
1/2-1 TAMPA, FL 33605
0.637 mi.
3364 ft. Site 5 of 6 in cluster BP

FL UST U001355237
N/A

Relative: UST:
Higher Facility Id: 8627636
Facility Status: CLOSED
Actual: Type Description: Fuel user/Non-retail
9 ft. Facility Phone: 8132484911
Region: STATE
Positioning Method: UNVR
Lat/Long (dms): 27 57 19 / 82 26 7

Map ID
Direction
Distance
Elevation

MAP FINDINGS

Site

Database(s)

EDR ID Number
EPA ID Number

EAGLE SUPPLY INC (Continued)

U001355237

Owner:

Owner Id: 6267
Owner Name: EAGLE SUPPLY INC
Owner Address: PO BOX 75305
Owner Address 2: Not reported
Owner City,St,Zip: TAMPA, FL 33675
Owner Contact: DON DAVIS
Owner Phone: 8132484911

Tank Info:

Name: EAGLE SUPPLY INC
Address: 1301 E 4TH AVE
City: TAMPA
Zip: 33605
Tank Id: 1
Status: Removed
Status Date: 02/28/1988
Install Date: 7/1/1980
Substance: Vehicular diesel
Content Description: Vehicular Diesel
Gallons: 4000
Vessel Indicator: TANK
Tank Location: UNDERGROUND
DEP Contractor: P

[Click here for Florida Oculus:](#)

BJ1129
West
1/2-1
0.638 mi.
3371 ft.

VT CHILLER PLANT
429 W KENNEDY BLVD
TAMPA, FL 33606
Site 6 of 7 in cluster BJ

FL LUST
FL TANKS
FL ASBESTOS

U004192267
N/A

Relative:
Higher
Actual:
14 ft.

LUST:

Name: VT CHILLER PLANT
Address: 429 W KENNEDY BLVD
City,State,Zip: TAMPA, FL 33606
Region: STATE
Facility Id: 9813360
Facility Status: CLOSED
Facility Type: Z - Other Regulated Facility
Facility Phone: (813)253-6227
Facility Cleanup Rank: Not reported
District: Southwest District
Lat/Long (dms): 27 56 44.88 / 82 28 8.04
Section: Not reported
Township: Not reported
Range: Not reported
Feature: Not reported
Method: Not reported
Datum: Not reported
Score: 9
Score Effective Date: 2013-05-06 00:00:00
Score When Ranked: Not reported
Operator: JENNIFER ISENBECK
Name Update: Not reported

Map ID
Direction
Distance
Elevation

MAP FINDINGS

Site

Database(s)

EDR ID Number
EPA ID Number

VT CHILLER PLANT (Continued)

U004192267

Address Update: Not reported

Petroleum Cleanup PCT Facility Score:

Facility Cleanup Status: ONGO - ONGOING

Contact: JENNIFER ISENBECK

Contact Company: UNIVERSITY OF TAMPA

Contact Address: 401 W KENNEDY BLVD

Contact City/State/Zip: TAMPA, FL 33606

Phone: (813)253-6227

Bad Address Ind: N

State: FL

Zip: 33606

Score: 9

Score Effective Date: 2013-05-06 00:00:00

Related Party ID: 67857

Primary RP Role: ACCOUNT OWNER

RP Begin Date: 2012-09-13

RP Zip: Not reported

RP Extension: Not reported

Discharge Cleanup Summary:

Discharge Date: 5/19/2012

PCT Discharge Combined: Not reported

Cleanup Required: R - CLEANUP REQUIRED

Discharge Cleanup Status: LNFA - LOW SCORE SITE INITIATIVE NO FURTHER ACTION

Disch Cleanup Status Date: 11/21/2014

Cleanup Work Status: COMPLETED

Information Source: D - DISCHARGE NOTIFICATION

Other Source Description: Not reported

Eligibility Indicator: I - INELIGIBLE

Site Manager: HEINTZ_C

Site Mgr End Date: 11/12/2020

Tank Office: PCLP29 - HILLSBOROUGH ENVIRONMENTAL PROTECTION COMMISSION

Contaminated Media:

Discharge Date: 5/19/2012

Pct Discharge Combined With: Not reported

Cleanup Required: R - CLEANUP REQUIRED

Discharge Cleanup Status: LNFA - LOW SCORE SITE INITIATIVE NO FURTHER ACTION

Disch Cleanup Status Date: 11/21/2014

Cleanup Work Status: COMPLETED

Information Source: D - DISCHARGE NOTIFICATION

Other Source Description: Not reported

Elig Indicator: I - INELIGIBLE

Site Manager: HEINTZ_C

Site Mgr End Date: 11/12/2020

Tank Office: PCLP29 - HILLSBOROUGH ENVIRONM

Contaminated Drinking Wells: Not reported

Contaminated Monitoring Well: No

Contaminated Soil: Yes

Contaminated Surface Water: No

Contaminated Ground Water: Yes

Pollutant: X - Misc Petrol-Based Product

Pollutant Other Description: Unknown

Gallons Discharged: Not reported

Task Information:

District: SWD

Map ID
Direction
Distance
Elevation

MAP FINDINGS

Site

Database(s)

EDR ID Number
EPA ID Number

VT CHILLER PLANT (Continued)

U004192267

Facility ID: 9813360
Facility Status: CLOSED
Facility Type: Z - Other Regulated Facility -
County: HILLSBOROUGH
County ID: 29
Cleanup Eligibility Status: I
Source Effective Date: 10-02-2014
Discharge Date: 05-19-2012
Cleanup Required: R - CLEANUP REQUIRED
Discharge Cleanup Status: LNFA - LOW SCORE SITE INITIATIVE NO FURTHER ACTION
Disch Cleanup Status Date: 11-21-2014
SRC Action Type: LNFA - LSSI NO FURTHER ACTION
SRC Submit Date: 10-01-2014
SRC Review Date: 10-02-2014
SRC Completion Status: A - APPROVED
SRC Issue Date: 11-21-2014
SRC Comment: Not reported
Cleanup Work Status: COMPLETED
Site Mgr: HEINTZ_C
Site Mgr End Date: Not reported
Tank Office: PCLP29 - Hillsborough County
SR Task ID: 89730
SR Cleanup Responsible: RP - RESPONSIBLE PARTY
SR Funding Eligibility Type: -
SR Actual Cost: Not reported
SR Completion Date: Not reported
SR Payment Date: Not reported
SR Oral Date: Not reported
SR Written Date: 07-12-2012
SR Soil Removal: Y
SR Free Product Removal: Y
SR Soil Tonnage Removed: 342
SR Soil Treatment: N
SR Other Treatment: 30,800 GALS. PCW
SR Alternate Proc Received Date: Not reported
SR Alternate Procedure Status: Not reported
SR Alternate Procedure Status Date: Not reported
SR Alternate Procedure Comments: Not reported
SA Task ID: 89731
SA Cleanup Responsible: RP - RESPONSIBLE PARTY
SA Funding Eligibility Type: -
SA Actual Cost: Not reported
SA Completion Date: Not reported
SA Payment Date: Not reported
RAP Task ID: Not reported
RAP Cleanup Responsible ID: -
RAP Funding Eligibility Type: -
RAP Actual Cost: Not reported
RAP Completion Date: Not reported
RAP Payment Date: Not reported
RAP Last Order Approved: Not reported
RA Task ID: 89729
RA Cleanup Responsible: RP - RESPONSIBLE PARTY
RA Funding Eligibility Type: -
RA Years to Complete: 0
RA Actual Cost: Not reported

Map ID
Direction
Distance
Elevation

MAP FINDINGS

Site

Database(s)

EDR ID Number
EPA ID Number

VT CHILLER PLANT (Continued)

U004192267

[Click here for Florida Oculus:](#)

TANKS:

Name: VT CHILLER PLANT
Address: 429 W KENNEDY BLVD
City,State,Zip: TAMPA, FL 33606
Facility ID: 9813360
Facility Phone: 8132536227
Facility Status: CLOSED
Facility Type: Z
Type Description: Other Regulated Facility
Dep Co: P
Lat/Lon Deg Min Sec: Not reported

ASBESTOS:

Name: RESCOM DORMITORIES
Address: 429 W. KENNEDY BLVD
City,State,Zip: TAMPA, FL 33578
Facility ID: AS05710556
Notification ID: 87609
Notification Type: ORIGINAL
Project Type: DEMOLITION
Notification Status: REVIEWED
Site Name: UNIVEERSITY OF TAMPA
Ordered Demolition?: N
Annual Notification: Not reported
Owner Name: UNIVERSITY OF TAMPA
Contractor Name: JVS CONTRACTING, INC
Start Date: 05/10/2016
Finish Date: 05/25/2016
Cementitious RACM: Not reported
Cementitious SF: Not reported
Floor RACM: Not reported
Floor SF: Not reported
Pipe RACM: Not reported
Pipe SF: Not reported
CF RACM: Not reported
Roof RACM: Not reported
Roof SF: Not reported
Surface Mat RACM: Not reported
Surface Mat SF: Not reported
Waste Disposal Site: Not reported
Waste Disposal Address: Not reported
Waste Disposal City: Not reported
Waste Disposal State: Not reported
Waste Disposal Zip: Not reported
Transporter Name: Not reported
Contractor is Transporter: Not reported
Waste Disp ID: Not reported
Waste Disp Source: Not reported
Transporter Address: Not reported
Transporter City: Not reported
Transporter State: FL
Transporter Zip: Not reported
Date Receive: Not reported

Map ID
Direction
Distance
Elevation

MAP FINDINGS

EDR ID Number
EPA ID Number

BJ1130 **VT CHILLER PLANT**
West **429 WEST KENNEDY BOULEVARD**
1/2-1 **TAMPA, FL 33606**
0.638 mi.
3371 ft. **Site 7 of 7 in cluster BJ**

FL INST CONTROL **S117898757**
N/A

Relative:
Higher

Actual:
14 ft.

Inst Control:
Name: VT CHILLER PLANT
Address: 429 WEST KENNEDY BOULEVARD
City,State,Zip: TAMPA, FL 33606
Facility Id: ERIC_6581
Inst Control Type: LSSI
Eng Control Type: None
Contaminated Media: Groundwater
Contamination: Petroleum (Includes BTEX and MTBE)-Legacy
Lat/Long (dms): Not reported
Date Amended: Not reported
Mechanism - Date IC Removed: Not reported
Mechanism - Program Area: Not reported
Mechanism - Date Order Issued: Not reported
Date Removed: Not reported
Inspection Date: Not reported
Legal Description: Not reported
Comments: Limited groundwater (GW) assessment completed under LSSI Program.
Minimal on-site contamination levels met LSSI NFA criteria. Do not use
GW for drinking water or irrigation. For clarification, contact DEP
LSSI Coordinator.

Township: Not reported
Range: Not reported
Parcel ID: Not reported
Section: Not reported
Book Number: Not reported
Page Number: Not reported
Acquisition: Not reported
Previously Published: Not reported
Description: Not reported
Begin Date: Not reported
DC4 Datum ID: Not reported
CMC2 Coordinate Method ID: Not reported
PC2 Proximity ID: Not reported
Collector User Name: Not reported
Collection Date: Not reported
OIC Object of Interest ID: Not reported
VSC1 Verification Status ID: Not reported
Primary Facility ID: Not reported
Primary Facility Name: Not reported
Primary Site Address Line 2: Not reported
Primary Site Program Type Key: Not reported
Primary Site Managing Program: Not reported
Primary Site DEP Office: Not reported
Primary Site WMD: Not reported
Boundary Control ID: Not reported
Boundary Control Name: Not reported
Boundary Mechanism Counties: Not reported
Boundary Mechanism Types: Not reported
Boundary Mechanism EFF Dates: Not reported
All Facility ID: Not reported
All Facility Names: Not reported
All Site ID: Not reported

Map ID
Direction
Distance
Elevation

MAP FINDINGS

Site

Database(s)

EDR ID Number
EPA ID Number

VT CHILLER PLANT (Continued)

S117898757

All Site Names:	Not reported
Boundary Mechanism Instr Nums:	Not reported
Primary Site Documents:	Not reported
Name:	VT CHILLER PLANT
Address:	429 WEST KENNEDY BOULEVARD
City,State,Zip:	TAMPA, FL 33606
Facility Id:	ERIC_6581
Inst Control Type:	LSSI
Eng Control Type:	None
Contaminated Media:	Groundwater
Contamination:	Petroleum (Includes BTEX and MTBE)-Legacy
Lat/Long (dms):	Not reported
Date Amended:	Not reported
Mechanism - Date IC Removed:	Not reported
Mechanism - Program Area:	Not reported
Mechanism - Date Order Issued:	Not reported
Date Removed:	Not reported
Inspection Date:	Not reported
Legal Description:	Not reported
Comments:	Limited groundwater (GW) assessment completed under LSSI Program. Minimal on-site contamination levels met LSSI NFA criteria. Do not use GW for drinking water or irrigation. For clarification, contact DEP LSSI Coordinator.
Township:	Not reported
Range:	Not reported
Parcel ID:	Not reported
Section:	Not reported
Book Number:	NA
Page Number:	NA
Acquisition:	Not reported
Previously Published:	Y
Description:	LSSI NFA ORDER
Begin Date:	11/21/2014
DC4 Datum ID:	HARN
CMC2 Coordinate Method ID:	CSUR
PC2 Proximity ID:	EXACT
Collector User Name:	ERIC_INIT_ICR_LOAD
Collection Date:	11/29/2018
OIC Object of Interest ID:	SWIM
VSC1 Verification Status ID:	REVIEWED
Primary Facility ID:	STCM-9813360
Primary Facility Name:	VT CHILLER PLANT
Primary Site Address Line 2:	Not reported
Primary Site Program Type Key:	PETROLEUM
Primary Site Managing Program:	Petroleum Restoration Program
Primary Site DEP Office:	SWD
Primary Site WMD:	SWFWMD
Boundary Control ID:	IC-883
Boundary Control Name:	VT CHILLER PLANT
Boundary Mechanism Counties:	Hillsborough
Boundary Mechanism Types:	LSSI NFA Order
Boundary Mechanism EFF Dates:	21-NOV-14
All Facility ID:	STCM-9813360
All Facility Names:	VT CHILLER PLANT
All Site ID:	ERIC_6581
All Site Names:	VT CHILLER PLANT

Map ID
Direction
Distance
Elevation

MAP FINDINGS

Site

Database(s)

EDR ID Number
EPA ID Number

VT CHILLER PLANT (Continued)

S117898757

Boundary Mechanism Instr Nums:	Not reported
Primary Site Documents:	https://prodenv.dep.state.fl.us/DepNexus/public/electronic-documents/ERIC_6581/gis-facility!search
Name:	VT CHILLER PLANT
Address:	429 WEST KENNEDY BOULEVARD
City,State,Zip:	TAMPA, FL 33606
Facility Id:	9813360
Inst Control Type:	LSSI NFA ORDER
Eng Control Type:	NONE
Contaminated Media:	GROUNDWATER
Contamination:	PETROLEUM (INCLUDES BTEX AND MTBE)
Lat/Long (dms):	27 56 44.8800000 / 82 28 8.03999999
Date Amended:	Not reported
Mechanism - Date IC Removed:	Not reported
Mechanism - Program Area:	PETROLEUM
Mechanism - Date Order Issued:	11/21/2014
Date Removed:	Not reported
Inspection Date:	Not reported
Legal Description:	Not reported
Comments:	Limited groundwater (GW) assessment completed under LSSI Program. Minimal on-site contamination levels met LSSI NFA criteria. Do not use GW for drinking water or irrigation. For clarification, contact DEP LSSI Coordinator.
Township:	29S
Range:	18E
Parcel ID:	1829244ZU000001000030A
Section:	24
Book Number:	NA
Page Number:	NA
Acquisition:	DPHO-DIGITAL ARIAL PHOTOGRAPHY WITH GROUND CONTROL
Previously Published:	Not reported
Description:	Not reported
Begin Date:	Not reported
DC4 Datum ID:	Not reported
CMC2 Coordinate Method ID:	Not reported
PC2 Proximity ID:	Not reported
Collector User Name:	Not reported
Collection Date:	Not reported
OIC Object of Interest ID:	Not reported
VSC1 Verification Status ID:	Not reported
Primary Facility ID:	Not reported
Primary Facility Name:	Not reported
Primary Site Address Line 2:	Not reported
Primary Site Program Type Key:	Not reported
Primary Site Managing Program:	Not reported
Primary Site DEP Office:	Not reported
Primary Site WMD:	Not reported
Boundary Control ID:	Not reported
Boundary Control Name:	Not reported
Boundary Mechanism Counties:	Not reported
Boundary Mechanism Types:	Not reported
Boundary Mechanism EFF Dates:	Not reported
All Facility ID:	Not reported
All Facility Names:	Not reported
All Site ID:	Not reported
All Site Names:	Not reported

Map ID
Direction
Distance
Elevation

MAP FINDINGS

Site

Database(s)

EDR ID Number
EPA ID Number

VT CHILLER PLANT (Continued)

S117898757

Boundary Mechanism Instr Num: Not reported
Primary Site Documents: Not reported

[Click here for Florida Oculus:](#)

BU1131
NW
1/2-1
0.640 mi.
3377 ft.

PROPOSED SPRINGHILL SUITES
1105 N TAMPA ST
TAMPA, FL

FL DWM CONTAM

S126322128
N/A

Site 2 of 6 in cluster BU

Relative:
Lower

Actual:
7 ft.

DWM CONTAM:

Name: PROPOSED SPRINGHILL SUITES
Address: 1105 N TAMPA ST
City,State,Zip: TAMPA, FL
Program Site Id: ERIC_7539
Lat DD: 27
Lat MM: 57
Lat SS: 9.1296
Long DD: 82
Long MM: 27
Long SS: 23.0904
Office/ District: SWD
Program Area: RESPONSPARTY
Priority Score: Not reported
Datum: WGS84
Method: DPHO
Facility Status: Open
Facility Type: Not reported
Score Effective Date: Not reported
Score When Ranked: Not reported
Rank: Not reported
Operator: CATHY WISE
Phone: (407)247-6750
Name Changed: 2012-08-16 00:00:00
Addr Changed: 2008-05-23 00:00:00
Related Party ID: Not reported
Primary RP Role: Not reported
RP Begin Date: Not reported
RP Name: Not reported
RP Address1: Not reported
RP Address2: Not reported
RP City: Not reported
RP State: Not reported
RP Zip5: Not reported
RP Zip4: Not reported
Contact: Not reported
RP Phone: Not reported
RP Extension: Not reported
Site Manager: Tina Madrid

Map ID
Direction
Distance
Elevation

MAP FINDINGS

Site

Database(s)

EDR ID Number
EPA ID Number

BO1132 **HILLSBOROUGH CNTY-JOHN F GERMANY PUB LIBRARY ANNEX**
WNW **900 N ASHLEY DR**
1/2-1 **TAMPA, FL 33602**
0.644 mi.
3399 ft. **Site 14 of 16 in cluster BO**

FL UST **U003909027**
FL AST **N/A**
FL ASBESTOS
FL Financial Assurance

Relative:
Higher
Actual:
11 ft.

UST:
Facility Id: 9805629
Facility Status: OPEN
Type Description: County Government
Facility Phone: 8133481166
Region: STATE
Positioning Method: Not reported
Lat/Long (dms): Not reported

Owner:
Owner Id: 64140
Owner Name: TAMPA CITY-FACILITIES MGMT
Owner Address: 1550 N GRADY AVE
Owner Address 2: ATTN: RAYMOND HERBERT
Owner City,St,Zip: TAMPA, FL 33607
Owner Contact: RAYMOND HERBERT/ KEITH ROGERS
Owner Phone: 8133481166

Tank Info:
Name: HILLSBOROUGH CNTY-JOHN F GERMANY PUB LIBRARY ANNEX
Address: 900 N ASHLEY DR
City: TAMPA
Zip: 33602
Tank Id: 1
Status: Closed in place
Status Date: 02/01/2004
Install Date: 6/1/1976
Substance: Diesel-emergen generator
Content Description: Emerg Generator Diesel
Gallons: 500
Vessel Indicator: TANK
Tank Location: UNDERGROUND
DEP Contractor: P

[Click here for Florida Oculus:](#)

AST:
Name: HILLSBOROUGH CNTY-JOHN F GERMANY PUB LIBRARY ANNEX
Address: 900 N ASHLEY DR
Facility ID: 9805629
Facility Status: OPEN
Type Description: County Government
Facility Phone: 8133481166
DEP Contractor Own: P
Region: STATE
Positioning Method: Not reported
Lat/Long (dms): Not reported

Owner:
Owner Id: 64140
Owner Name: TAMPA CITY-FACILITIES MGMT

Map ID
Direction
Distance
Elevation

MAP FINDINGS

Site

Database(s)

EDR ID Number
EPA ID Number

HILLSBOROUGH CNTY-JOHN F GERMANY PUB LIBRARY ANNEX (Continued)

U003909027

Owner Address: 1550 N GRADY AVE
Owner Address 2: ATTN: RAYMOND HERBERT
Owner City,St,Zip: TAMPA, FL 33607
Owner Contact: RAYMOND HERBERT/ KEITH ROGERS
Owner Phone: 8133481166

Tank Id: 3
Status: Removed
Status Date: 06/01/2018
Install Date: 3/1/2015
Substance: Diesel-emergen generator
Content Description: Emerg Generator Diesel
Gallons: 2000
Tank Location: ABOVEGROUND

Tank Id: 2
Status: In service
Status Date: 02/01/2004
Install Date: 2/1/2004
Substance: Diesel-emergen generator
Content Description: Emerg Generator Diesel
Gallons: 500
Tank Location: ABOVEGROUND

[Click here for Florida Oculus:](#)

ASBESTOS:

Name: JOHN F. GERMANY PUBLIC LIBRARY
Address: 900 NORTH ASHLEY DR.
City,State,Zip: TAMPA, FL 33602
Facility ID: AS05711530
Notification ID: 104199
Notification Type: ORIGINAL
Project Type: DEMOLITION
Notification Status: REVIEWED
Site Name: STRUCTURES
Ordered Demolition?: N
Annual Notification: Not reported
Owner Name: ALV RESIDENCES ON THE RIVER
Contractor Name: KIMMINS CONTRACTING CORPORATION
Start Date: 10/28/2019
Finish Date: 11/30/2019
Cementitious RACM: Not reported
Cementitious SF: Not reported
Floor RACM: Not reported
Floor SF: Not reported
Pipe RACM: Not reported
Pipe SF: Not reported
CF RACM: Not reported
Roof RACM: Not reported
Roof SF: Not reported
Surface Mat RACM: Not reported
Surface Mat SF: Not reported
Waste Disposal Site: ENTERPRISE LF & RECYC (FKA SID LARKIN & SON, INC.)
Waste Disposal Address: 41111 ENTERPRISE ROAD
Waste Disposal City: DADE CITY

Map ID
Direction
Distance
Elevation

MAP FINDINGS

Site

Database(s)

EDR ID Number
EPA ID Number

HILLSBOROUGH CNTY-JOHN F GERMANY PUB LIBRARY ANNEX (Continued)

U003909027

Waste Disposal State:	FL
Waste Disposal Zip:	33525
Transporter Name:	Not reported
Contractor is Transporter:	Y
Waste Disp ID:	87895
Waste Disp Source:	W
Transporter Address:	Not reported
Transporter City:	Not reported
Transporter State:	FL
Transporter Zip:	Not reported
Date Receive:	10/08/2019
Name:	JOHN F. GERMANY LIBRARY
Address:	900 NORTH ASHLEY DRIVE
City,State,Zip:	TAMPA, FL 33602
Facility ID:	AS0575133
Notification ID:	102150
Notification Type:	ORIGINAL
Project Type:	RENOVATION
Notification Status:	REVIEWED
Site Name:	INTERIOR
Ordered Demolition?:	N
Annual Notification:	Not reported
Owner Name:	HILLSBOROUGH COUNTY LIBRARY SYSTEMS
Contractor Name:	KIMMINS CONTRACTING CORPORATION
Start Date:	05/20/2019
Finish Date:	05/28/2019
Cementitious RACM:	Not reported
Cementitious SF:	Not reported
Floor RACM:	Not reported
Floor SF:	Not reported
Pipe RACM:	Not reported
Pipe SF:	Not reported
CF RACM:	Not reported
Roof RACM:	Not reported
Roof SF:	Not reported
Surface Mat RACM:	Not reported
Surface Mat SF:	160
Waste Disposal Site:	Not reported
Waste Disposal Address:	Not reported
Waste Disposal City:	Not reported
Waste Disposal State:	Not reported
Waste Disposal Zip:	Not reported
Transporter Name:	Not reported
Contractor is Transporter:	Y
Waste Disp ID:	Not reported
Waste Disp Source:	Not reported
Transporter Address:	Not reported
Transporter City:	Not reported
Transporter State:	FL
Transporter Zip:	Not reported
Date Receive:	05/06/2019

FL Financial Assurance 3:

Name:	HILLSBOROUGH CNTY-JOHN F GERMANY PUB LIBRARY ANNEX
Address:	900 N ASHLEY DR
City,State,Zip:	TAMPA, FL 33602

Map ID
Direction
Distance
Elevation

MAP FINDINGS

Site

Database(s)

EDR ID Number
EPA ID Number

HILLSBOROUGH CNTY-JOHN F GERMANY PUB LIBRARY ANNEX (Continued)

U003909027

Region: 3
Facility ID: 9805629
Facility Phone: 8133481166
Facility Status: OPEN
Facility Type: I
Type Description: County Government
DEP CO: P
Financial Responsibility: LOCAL GOVERNMENTS - BOND RATING TEST
Insurance Company: Not reported
Effective Date: 04/15/2015
Expire Date: 04/15/2016
Owner ID: 64140
Owner Name: TAMPA CITY-FACILITIES MGMT
Owner Address: 1550 N GRADY AVE
Owner Address2: ATTN: RAYMOND HERBERT
Owner City,St,Zip: TAMPA, FL 33607
Contact: RAYMOND HERBERT/ KEITH ROGERS
Resp Party Phone: 8133481166

Name: HILLSBOROUGH CNTY-JOHN F GERMANY PUB LIBRARY ANNEX
Address: 900 N ASHLEY DR
City,State,Zip: TAMPA, FL 33602
Region: 3
Facility ID: 9805629
Facility Phone: 8133481166
Facility Status: OPEN
Facility Type: I
Type Description: County Government
DEP CO: P
Financial Responsibility: SELF-INSURANCE - LETTER FROM CHIEF FINANCIAL OFFIC
Insurance Company: Not reported
Effective Date: 04/15/2015
Expire Date: 04/15/2016
Owner ID: 64140
Owner Name: TAMPA CITY-FACILITIES MGMT
Owner Address: 1550 N GRADY AVE
Owner Address2: ATTN: RAYMOND HERBERT
Owner City,St,Zip: TAMPA, FL 33607
Contact: RAYMOND HERBERT/ KEITH ROGERS
Resp Party Phone: 8133481166

Name: HILLSBOROUGH CNTY-JOHN F GERMANY PUB LIBRARY ANNEX
Address: 900 N ASHLEY DR
City,State,Zip: TAMPA, FL 33602
Region: 3
Facility ID: 9805629
Facility Phone: 8133481166
Facility Status: OPEN
Facility Type: I
Type Description: County Government
DEP CO: P
Financial Responsibility: SELF-INSURANCE - LETTER FROM CHIEF FINANCIAL OFFIC
Insurance Company: Not reported
Effective Date: 04/15/2016
Expire Date: 04/15/2017
Owner ID: 64140
Owner Name: TAMPA CITY-FACILITIES MGMT

Map ID
Direction
Distance
Elevation

MAP FINDINGS

Site

Database(s)

EDR ID Number
EPA ID Number

HILLSBOROUGH CNTY-JOHN F GERMANY PUB LIBRARY ANNEX (Continued)

U003909027

Owner Address: 1550 N GRADY AVE
Owner Address2: ATTN: RAYMOND HERBERT
Owner City,St,Zip: TAMPA, FL 33607
Contact: RAYMOND HERBERT/ KEITH ROGERS
Resp Party Phone: 8133481166

Name: HILLSBOROUGH CNTY-JOHN F GERMANY PUB LIBRARY ANNEX
Address: 900 N ASHLEY DR
City,State,Zip: TAMPA, FL 33602
Region: 3
Facility ID: 9805629
Facility Phone: 8133481166
Facility Status: OPEN
Facility Type: I
Type Description: County Government
DEP CO: P
Financial Responsibility: SELF-INSURANCE - LETTER FROM CHIEF FINANCIAL OFFIC
Insurance Company: Not reported
Effective Date: 04/15/2017
Expire Date: 04/15/2018
Owner ID: 64140
Owner Name: TAMPA CITY-FACILITIES MGMT
Owner Address: 1550 N GRADY AVE
Owner Address2: ATTN: RAYMOND HERBERT
Owner City,St,Zip: TAMPA, FL 33607
Contact: RAYMOND HERBERT/ KEITH ROGERS
Resp Party Phone: 8133481166

Name: HILLSBOROUGH CNTY-JOHN F GERMANY PUB LIBRARY ANNEX
Address: 900 N ASHLEY DR
City,State,Zip: TAMPA, FL 33602
Region: 3
Facility ID: 9805629
Facility Phone: 8133481166
Facility Status: OPEN
Facility Type: I
Type Description: County Government
DEP CO: P
Financial Responsibility: SELF-INSURANCE - LETTER FROM CHIEF FINANCIAL OFFIC
Insurance Company: Not reported
Effective Date: 04/15/2018
Expire Date: 04/15/2019
Owner ID: 64140
Owner Name: TAMPA CITY-FACILITIES MGMT
Owner Address: 1550 N GRADY AVE
Owner Address2: ATTN: RAYMOND HERBERT
Owner City,St,Zip: TAMPA, FL 33607
Contact: RAYMOND HERBERT/ KEITH ROGERS
Resp Party Phone: 8133481166

Name: HILLSBOROUGH CNTY-JOHN F GERMANY PUB LIBRARY ANNEX
Address: 900 N ASHLEY DR
City,State,Zip: TAMPA, FL 33602
Region: 3
Facility ID: 9805629
Facility Phone: 8133481166
Facility Status: OPEN

Map ID
Direction
Distance
Elevation

MAP FINDINGS

Site

Database(s)

EDR ID Number
EPA ID Number

HILLSBOROUGH CNTY-JOHN F GERMANY PUB LIBRARY ANNEX (Continued)

U003909027

Facility Type: I
Type Description: County Government
DEP CO: P
Financial Responsibility: SELF-INSURANCE - LETTER FROM CHIEF FINANCIAL OFFIC
Insurance Company: Not reported
Effective Date: 10/01/2002
Expire Date: 02/28/2004
Owner ID: 64140
Owner Name: TAMPA CITY-FACILITIES MGMT
Owner Address: 1550 N GRADY AVE
Owner Address2: ATTN: RAYMOND HERBERT
Owner City,St,Zip: TAMPA, FL 33607
Contact: RAYMOND HERBERT/ KEITH ROGERS
Resp Party Phone: 8133481166

BO1133 **160 W TYLER ST**
WNW **160 W TYLER ST**
1/2-1 **TAMPA, FL 33602**
0.654 mi.
3451 ft. **Site 15 of 16 in cluster BO**

FL UST **U004317226**
N/A

Relative:
Higher

UST:

Actual:
10 ft.

Facility Id: 9817809
Facility Status: CLOSED
Type Description: Fuel user/Non-retail
Facility Phone: 4077170206
Region: STATE
Positioning Method: Not reported
Lat/Long (dms): Not reported

Owner Records Not Found for this facility id:

Tank Info:

Name: 160 W TYLER ST
Address: 160 W TYLER ST
City: TAMPA
Zip: 33602
Tank Id: 1
Status: Removed
Status Date: 03/05/2020
Install Date: Not reported
Substance: Diesel-emergen generator
Content Description: Emerg Generator Diesel
Gallons: 500
Vessel Indicator: TANK
Tank Location: UNDERGROUND
DEP Contractor: P

[Click here for Florida Oculus:](#)

Map ID
Direction
Distance
Elevation

MAP FINDINGS

EDR ID Number
EPA ID Number

BO1134 **160 W TYLER ST**
WNW **160 W TYLER ST**
1/2-1 **TAMPA, FL 33602**
0.654 mi.
3451 ft. **Site 16 of 16 in cluster BO**

FL LUST **S126243333**
FL CLEANUP SITES
FL DWM CONTAM **N/A**

Relative:
Higher
Actual:
10 ft.

LUST:

Name: 160 W TYLER ST
Address: 160 W TYLER ST
City,State,Zip: TAMPA, FL 33602
Region: STATE
Facility Id: 9817809
Facility Status: CLOSED
Facility Type: C - Fuel user/Non-retail
Facility Phone: (407)717-0206
Facility Cleanup Rank: Not reported
District: Southwest District
Lat/Long (dms): 27 57 3.4056 / 82 27 43.9236
Section: Not reported
Township: Not reported
Range: Not reported
Feature: Not reported
Method: Not reported
Datum: Not reported
Score: Not reported
Score Effective Date: Not reported
Score When Ranked: Not reported
Operator: JOHN COMI
Name Update: Not reported
Address Update: Not reported

Discharge Cleanup Summary:

Discharge Date: 3/5/2020
PCT Discharge Combined: Not reported
Cleanup Required: R - CLEANUP REQUIRED
Discharge Cleanup Status: SA - SA ONGOING
Disch Cleanup Status Date: 9/15/2020
Cleanup Work Status: ACTIVE
Information Source: D - DISCHARGE NOTIFICATION
Other Source Description: Not reported
Eligibility Indicator: I - INELIGIBLE
Site Manager: HEINTZ_C
Site Mgr End Date: Not reported
Tank Office: PCLP29 - HILLSBOROUGH ENVIRONMENTAL PROTECTION COMMISSION

Contaminated Media:

Discharge Date: 3/5/2020
Pct Discharge Combined With: Not reported
Cleanup Required: R - CLEANUP REQUIRED
Discharge Cleanup Status: SA - SA ONGOING
Disch Cleanup Status Date: 9/15/2020
Cleanup Work Status: ACTIVE
Information Source: D - DISCHARGE NOTIFICATION
Other Source Description: Not reported
Elig Indicator: I - INELIGIBLE
Site Manager: HEINTZ_C
Site Mgr End Date: Not reported
Tank Office: PCLP29 - HILLSBOROUGH ENVIRONM
Contaminated Drinking Wells: Not reported
Contaminated Monitoring Well: No

Map ID
Direction
Distance
Elevation

MAP FINDINGS

Site

Database(s)

EDR ID Number
EPA ID Number

160 W TYLER ST (Continued)

S126243333

Contaminated Soil: Yes
Contaminated Surface Water: No
Contaminated Ground Water: Yes
Pollutant: D - Vehicular Diesel
Pollutant Other Description: Not reported
Gallons Discharged: Not reported

[Click here for Florida Oculus:](#)

CLEANUP SITES:

Name: 160 W TYLER ST
Address: 160 W TYLER ST
City,State,Zip: TAMPA, FL 33602
DEP Cleanup Site Key: 66155062
Source Database Name: Storage Tank Contamination Monitoring
Source Database Id: 9817809
CPAC Program Area Id: TK
CLLC Cleanup Category Key: PETRO
RSC2 Remediation Status Key: ACTIVE
Data Load Date: 02/22/2021
OC3 Office Id: SWD
Physical Address Line 2: Not reported
OIC Object Of Interest Id: FACIL
PC2 Proximity Id: CENTR
Calc Coordinates Accuracy Level Id: 4
CMC2 Coordinate Method Id: Digital Aerial Photography With Ground Control
DC4 Datum Id: North American Datum of 1983
VSC1 Verification Status: REVIEWED
Collect Username: WILLIAMS_CA
Collect Date: 03/30/2020
Collect Affiliation: FLORIDA DEPARTMENT OF ENVIRONMENTAL PROTECTION
Map Source: imagerywithroads
Map Source Scale: 4514
Interpolation Scale: Not reported
Verifier Username: WILLIAMS_CA
Verifier Affiliation: FLORIDA DEPARTMENT OF ENVIRONMENTAL PROTECTION
Verification Date: 03/30/2020
Verified Coordinate Method Id: Digital Aerial Photography With Ground Control
Source Database Name Code: STCM
CMC2 Coordinate Method ID Code: DPHO
DC4 Datum ID Code: NAD83
Verified Coordinate Method ID Code: DPHO
Comments: Not reported
Latitude/Longitude (deg/min/sec): 27 57 / 82 27

DWM CONTAM:

Name: 160 W TYLER ST
Address: 160 W TYLER ST
City,State,Zip: TAMPA, FL 33602
Program Site Id: 9817809
Lat DD: 27
Lat MM: 57
Lat SS: 3.4056
Long DD: 82
Long MM: 27
Long SS: 43.9236

Map ID
Direction
Distance
Elevation

MAP FINDINGS

Site

Database(s)

EDR ID Number
EPA ID Number

160 W TYLER ST (Continued)

S126243333

Office/ District: SWD
Program Area: STORAGE TANKS
Priority Score: Not reported
Datum: Not reported
Method: Not reported
Facility Status: CLOSED
Facility Type: C - Fuel user/Non-retail
Score Effective Date: Not reported
Score When Ranked: Not reported
Rank: Not reported
Operator: PARAMOUNT TRIANGLE,INC.
Phone: (813)968-5252
Name Changed: 2002-10-11 00:00:00
Addr Changed: 2005-07-12 00:00:00
Related Party ID: 79991
Primary RP Role: PROPERTY OWNER
RP Begin Date: 3/5/2020
RP Name: MCREF III TAMPA APARTMENTS LLC
RP Address1: 1415 N ASHLEY DR
RP Address2: Not reported
RP City: TAMPA
RP State: FL
RP Zip5: 33602
RP Zip4: Not reported
Contact: JOHN COMI
RP Phone: (407)717-0206
RP Extension: Not reported
Site Manager: Not reported

BU1135
NW
1/2-1
0.654 mi.
3451 ft.
AUTOBOND IMPORTS
1112 N FLORIDA AVE
TAMPA, FL 33602
Site 3 of 6 in cluster BU

FL LUST
FL UST
U004195372
N/A

Relative:
Higher
Actual:
14 ft.

LUST:
Name: AUTOBOND IMPORTS
Address: 1112 N FLORIDA AVE
City,State,Zip: TAMPA, FL 33602
Region: STATE
Facility Id: 9045730
Facility Status: CLOSED
Facility Type: A - Retail Station
Facility Phone: (813)622-7499
Facility Cleanup Rank: 8533
District: Southwest District
Lat/Long (dms): 27 57 15.22 / 82 27 34.69
Section: Not reported
Township: Not reported
Range: Not reported
Feature: Not reported
Method: ADDM
Datum: 0
Score: 6
Score Effective Date: 2008-12-18 00:00:00
Score When Ranked: 10
Operator: AUTOBOND IMPORTS
Name Update: Not reported

Map ID
Direction
Distance
Elevation

MAP FINDINGS

Site

Database(s)

EDR ID Number
EPA ID Number

AUTOBOND IMPORTS (Continued)

U004195372

Address Update: Not reported

Petroleum Cleanup PCT Facility Score:

Facility Cleanup Status: ONGO - ONGOING

Contact: DON TELANDER

Contact Company: TELANDER WANDA E

Contact Address: 1101 RAVENWOOD DR

Contact City/State/Zip: VALRICO, FL 33594

Phone: (813)685-2906

Bad Address Ind: N

State: FL

Zip: 33602, 3343

Score: 6

Score Effective Date: 2008-12-18 00:00:00

Related Party ID: 21714

Primary RP Role: ACCOUNT OWNER

RP Begin Date: 1990-01-25

RP Zip: 2946

RP Extension: Not reported

Discharge Cleanup Summary:

Discharge Date: 1/8/1990

PCT Discharge Combined: Not reported

Cleanup Required: R - CLEANUP REQUIRED

Discharge Cleanup Status: SA - SA ONGOING

Disch Cleanup Status Date: 11/26/2019

Cleanup Work Status: ACTIVE

Information Source: D - DISCHARGE NOTIFICATION

Other Source Description: Not reported

Eligibility Indicator: E - ELIGIBLE

Site Manager: PRIDDLE_J

Site Mgr End Date: Not reported

Tank Office: PCTM6 - PETROLEUM CLEANUP TEAM 6

Petroleum Cleanup Program Eligibility:

Facility ID: 9045730

Discharge Date: 1/8/1990

Pct Discharge Combined With: Not reported

Cleanup Required: R - CLEANUP REQUIRED

Discharge Cleanup Status: SA - SA ONGOING

Disch Cleanup Status Date: 11/26/2019

Cleanup Work Status: INACTIVE

Information Source: Not reported

Other Source Description: Not reported

Application Received Date: Not reported

Cleanup Program: A - ABANDONED TANK RESTORATION PROGRAM

Eligibility Status: Not reported

Elig Status Date: Not reported

Letter Of Intent Date: Not reported

Redetermined: Not reported

Inspection Date: Not reported

Site Manager: PRIDDLE_J

Site Mgr End Date: Not reported

Tank Office: PCTM6 - PETROLEUM CLEANUP TEAM 6

Deductible Amount: Not reported

Deductible Paid To Date: Not reported

Co-Pay Amount: Not reported

Co-Pay Paid To Date: Not reported

Map ID
Direction
Distance
Elevation

MAP FINDINGS

Site

Database(s)

EDR ID Number
EPA ID Number

AUTOBOND IMPORTS (Continued)

U004195372

Cap Amount: 0

Contaminated Media:

Discharge Date: 1/8/1990

Pct Discharge Combined With: Not reported

Cleanup Required: R - CLEANUP REQUIRED

Discharge Cleanup Status: SA - SA ONGOING

Disch Cleanup Status Date: 11/26/2019

Cleanup Work Status: INACTIVE

Information Source: D - DISCHARGE NOTIFICATION

Other Source Description: Not reported

Elig Indicator: E - ELIGIBLE

Site Manager: PRIDDLE_J

Site Mgr End Date: Not reported

Tank Office: PCTM6 - PETROLEUM CLEANUP TEAM

Contaminated Drinking Wells: 0

Contaminated Monitoring Well: Yes

Contaminated Soil: No

Contaminated Surface Water: No

Contaminated Ground Water: No

Pollutant: P - Generic Gasoline

Pollutant Other Description: Not reported

Gallons Discharged: Not reported

Task Information:

District: SWD

Facility ID: 9045730

Facility Status: CLOSED

Facility Type: A - Retail Station -

County: HILLSBOROUGH

County ID: 29

Cleanup Eligibility Status: E

Source Effective Date: Not reported

Discharge Date: 01-08-1990

Cleanup Required: R - CLEANUP REQUIRED

Discharge Cleanup Status: SA - SA ONGOING

Disch Cleanup Status Date: Not reported

SRC Action Type: -

SRC Submit Date: Not reported

SRC Review Date: Not reported

SRC Completion Status: -

SRC Issue Date: Not reported

SRC Comment: Not reported

Cleanup Work Status: INACTIVE

Site Mgr: ANDERS_B

Site Mgr End Date: 07-19-2017

Tank Office: PCTM6 - Team 6

SR Task ID: Not reported

SR Cleanup Responsible: -

SR Funding Eligibility Type: -

SR Actual Cost: Not reported

SR Completion Date: Not reported

SR Payment Date: Not reported

SR Oral Date: Not reported

SR Written Date: Not reported

SR Soil Removal: Not reported

SR Free Product Removal: Not reported

SR Soil Tonnage Removed: Not reported

Map ID
Direction
Distance
Elevation

MAP FINDINGS

Site

Database(s)

EDR ID Number
EPA ID Number

AUTOBOND IMPORTS (Continued)

U004195372

SR Soil Treatment: Not reported
SR Other Treatment: Not reported
SR Alternate Proc Received Date: Not reported
SR Alternate Procedure Status: Not reported
SR Alternate Procedure Status Date: Not reported
SR Alternate Procedure Comments: Not reported
SA Task ID: 45726
SA Cleanup Responsible: -
SA Funding Eligibility Type: -
SA Actual Cost: Not reported
SA Completion Date: Not reported
SA Payment Date: Not reported
RAP Task ID: 45727
RAP Cleanup Responsible ID: ST - STATE
RAP Funding Eligibility Type: -
RAP Actual Cost: Not reported
RAP Completion Date: Not reported
RAP Payment Date: Not reported
RAP Last Order Approved: Not reported
RA Task ID: 45728
RA Cleanup Responsible: ST - STATE
RA Funding Eligibility Type: -
RA Years to Complete: Not reported
RA Actual Cost: Not reported

[Click here for Florida Oculus:](#)

UST:

Facility Id: 9045730
Facility Status: CLOSED
Type Description: Retail Station
Facility Phone: 8136227499
Region: STATE
Positioning Method: ADDM
Lat/Long (dms): 27 57 14.1226 / 82 27 34.2130000

Owner:

Owner Id: 21714
Owner Name: TELANDER WANDA E
Owner Address: 1101 RAVENWOOD DR
Owner Address 2: Not reported
Owner City,St,Zip: VALRICO, FL 33594
Owner Contact: DON TELANDER
Owner Phone: 8136852906

Tank Info:

Name: AUTOBOND IMPORTS
Address: 1112 N FLORIDA AVE
City: TAMPA
Zip: 33602
Tank Id: 1
Status: Removed
Status Date: 12/31/1989
Install Date: 7/1/1964
Substance: Leaded gas
Content Description: Leaded Gas
Gallons: 4000

Map ID
Direction
Distance
Elevation

MAP FINDINGS

Site

Database(s)

EDR ID Number
EPA ID Number

AUTOBOND IMPORTS (Continued)

U004195372

Vessel Indicator:	TANK
Tank Location:	UNDERGROUND
DEP Contractor:	P
Name:	AUTOBOND IMPORTS
Address:	1112 N FLORIDA AVE
City:	TAMPA
Zip:	33602
Tank Id:	2
Status:	Removed
Status Date:	12/31/1989
Install Date:	7/1/1964
Substance:	Leaded gas
Content Description:	Leaded Gas
Gallons:	4000
Vessel Indicator:	TANK
Tank Location:	UNDERGROUND
DEP Contractor:	P
Name:	AUTOBOND IMPORTS
Address:	1112 N FLORIDA AVE
City:	TAMPA
Zip:	33602
Tank Id:	3
Status:	Removed
Status Date:	12/31/1989
Install Date:	7/1/1964
Substance:	Leaded gas
Content Description:	Leaded Gas
Gallons:	4000
Vessel Indicator:	TANK
Tank Location:	UNDERGROUND
DEP Contractor:	P
Name:	AUTOBOND IMPORTS
Address:	1112 N FLORIDA AVE
City:	TAMPA
Zip:	33602
Tank Id:	4
Status:	Removed
Status Date:	12/31/1989
Install Date:	7/1/1964
Substance:	Leaded gas
Content Description:	Leaded Gas
Gallons:	4000
Vessel Indicator:	TANK
Tank Location:	UNDERGROUND
DEP Contractor:	P
Name:	AUTOBOND IMPORTS
Address:	1112 N FLORIDA AVE
City:	TAMPA
Zip:	33602
Tank Id:	5
Status:	Removed
Status Date:	12/31/1989
Install Date:	7/1/1964

Map ID
Direction
Distance
Elevation

MAP FINDINGS

Site

Database(s)

EDR ID Number
EPA ID Number

AUTOBOND IMPORTS (Continued)

U004195372

Substance: Waste oil
Content Description: Waste Oil
Gallons: 550
Vessel Indicator: TANK
Tank Location: UNDERGROUND
DEP Contractor: P

Name: AUTOBOND IMPORTS
Address: 1112 N FLORIDA AVE
City: TAMPA
Zip: 33602
Tank Id: 6
Status: Removed
Status Date: 12/31/1989
Install Date: 7/1/1964
Substance: Waste oil
Content Description: Waste Oil
Gallons: 550
Vessel Indicator: TANK
Tank Location: UNDERGROUND
DEP Contractor: P

Name: AUTOBOND IMPORTS
Address: 1112 N FLORIDA AVE
City: TAMPA
Zip: 33602
Tank Id: 7
Status: Removed
Status Date: 12/31/1989
Install Date: 7/1/1964
Substance: Waste oil
Content Description: Waste Oil
Gallons: 550
Vessel Indicator: TANK
Tank Location: UNDERGROUND
DEP Contractor: P

[Click here for Florida Oculus:](#)

BU1136
NW
1/2-1
0.654 mi.
3451 ft.

TELANDER'S STATION
1112 N FLORIDA AVE
TAMPA, FL 33602
Site 4 of 6 in cluster BU

FL UST
FL CLEANUP SITES
FL DWM CONTAM

U001356103
N/A

Relative:
Higher
Actual:
14 ft.

UST:
Facility Id: 8842270
Facility Status: CLOSED
Type Description: Retail Station
Facility Phone: Not reported
Region: STATE
Positioning Method: ADDM
Lat/Long (dms): 27 57 14.1226 / 82 27 34.2130000
Owner:
Owner Id: 21713
Owner Name: TELANDER'S,INC

Map ID
Direction
Distance
Elevation

MAP FINDINGS

Site

Database(s)

EDR ID Number
EPA ID Number

TELANDER'S STATION (Continued)

U001356103

Owner Address: 1101 RAVENWOOD DR
Owner Address 2: Not reported
Owner City,St,Zip: VALRICO, FL 33594
Owner Contact: DON TELANDER
Owner Phone: 8136858340

Tank Info:

Name: TELANDER'S STATION
Address: 1112 N FLORIDA AVE
City: TAMPA
Zip: 33602
Tank Id: 1
Status: Removed
Status Date: Not reported
Install Date: 7/1/1965
Substance: Unleaded gas
Content Description: Unleaded Gas
Gallons: 4000
Vessel Indicator: TANK
Tank Location: UNDERGROUND
DEP Contractor: P

Name: TELANDER'S STATION
Address: 1112 N FLORIDA AVE
City: TAMPA
Zip: 33602
Tank Id: 2
Status: Removed
Status Date: Not reported
Install Date: 7/1/1964
Substance: Unleaded gas
Content Description: Unleaded Gas
Gallons: 4000
Vessel Indicator: TANK
Tank Location: UNDERGROUND
DEP Contractor: P

Name: TELANDER'S STATION
Address: 1112 N FLORIDA AVE
City: TAMPA
Zip: 33602
Tank Id: 3
Status: Removed
Status Date: Not reported
Install Date: 7/1/1964
Substance: Unleaded gas
Content Description: Unleaded Gas
Gallons: 4000
Vessel Indicator: TANK
Tank Location: UNDERGROUND
DEP Contractor: P

[Click here for Florida Oculus:](#)

CLEANUP SITES:

Map ID
Direction
Distance
Elevation

MAP FINDINGS

Site

Database(s)

EDR ID Number
EPA ID Number

TELANDER'S STATION (Continued)

U001356103

Name: AUTOBOND IMPORTS
Address: 1112 N FLORIDA AVE
City,State,Zip: TAMPA, FL 33602
DEP Cleanup Site Key: 66153034
Source Database Name: Storage Tank Contamination Monitoring
Source Database Id: 9045730
CPAC Program Area Id: TK
CLLC Cleanup Category Key: PETRO
RSC2 Remediation Status Key: ACTIVE
Data Load Date: 02/22/2021
OC3 Office Id: SWD
Physical Address Line 2: Not reported
OIC Object Of Interest Id: FACIL
PC2 Proximity Id: CENTR
Calc Coordinates Accuracy Level Id: 4
CMC2 Coordinate Method Id: Digital Aerial Photography With Ground Control
DC4 Datum Id: High Accuracy Reference Network
VSC1 Verification Status: REVIEWED
Collect Username: DAVIS_B
Collect Date: 07/07/2005
Collect Affiliation: DEPARTMENT OF ENVIRONMENTAL PR
Map Source: 1999 doqs
Map Source Scale: 4053
Interpolation Scale: Not reported
Verifier Username: DAVIS_B
Verifier Affiliation: DEPARTMENT OF ENVIRONMENTAL PR
Verification Date: 07/07/2005
Verified Coordinate Method Id: Digital Aerial Photography With Ground Control
Source Database Name Code: STCM
CMC2 Coordinate Method ID Code: DPHO
DC4 Datum ID Code: HARN
Verified Coordinate Method ID Code: DPHO
Comments: Not reported
Latitude/Longitude (deg/min/sec): 27 57 / 82 27

DWM CONTAM:

Name: AUTOBOND IMPORTS
Address: 1112 N FLORIDA AVE
City,State,Zip: TAMPA, FL 33602
Program Site Id: 9045730
Lat DD: 27
Lat MM: 57
Lat SS: 15.22
Long DD: 82
Long MM: 27
Long SS: 34.69
Office/ District: SWD
Program Area: STORAGE TANKS
Priority Score: 6
Datum: 0
Method: ADDM
Facility Status: CLOSED
Facility Type: A - Retail Station
Score Effective Date: 2008-12-18 00:00:00
Score When Ranked: 10
Rank: 8533
Operator: DREW TILE SUPPLY CO

Map ID
Direction
Distance
Elevation

MAP FINDINGS

Site

Database(s)

EDR ID Number
EPA ID Number

TELANDER'S STATION (Continued)

U001356103

Phone: (813)876-2483
Name Changed: Not reported
Addr Changed: Not reported
Related Party ID: 21714
Primary RP Role: ACCOUNT OWNER
RP Begin Date: 1/25/1990
RP Name: TELANDER WANDA E
RP Address1: 1101 RAVENWOOD DR
RP Address2: Not reported
RP City: VALRICO
RP State: FL
RP Zip5: 33594
RP Zip4: 2946
Contact: DON TELANDER
RP Phone: (813)685-2906
RP Extension: Not reported
Site Manager: Not reported

BV1137
NNE
1/2-1
0.655 mi.
3461 ft.

MANNA PRO CORP
1306 E 4TH AVE
TAMPA, FL 33605

FL UST **U001354051**
N/A

Site 1 of 6 in cluster BV

Relative:
Higher

UST:

Actual:
11 ft.

Facility Id: 8624788
Facility Status: CLOSED
Type Description: Fuel user/Non-retail
Facility Phone: 8132475678
Region: STATE
Positioning Method: UNVR
Lat/Long (dms): 27 57 27 / 82 26 43

Owner:

Owner Id: 13494
Owner Name: MANNA PRO CORP
Owner Address: PO BOX 2442
Owner Address 2: Not reported
Owner City,St,Zip: TAMPA, FL 33601
Owner Contact: BILL SNELLING
Owner Phone: 8132475678

Tank Info:

Name: MANNA PRO CORP
Address: 1306 E 4TH AVE
City: TAMPA
Zip: 33605
Tank Id: 1
Status: Removed
Status Date: 12/31/1988
Install Date: 5/1/1976
Substance: Vehicular diesel
Content Description: Vehicular Diesel
Gallons: 10000
Vessel Indicator: TANK
Tank Location: UNDERGROUND
DEP Contractor: P

Map ID
Direction
Distance
Elevation

MAP FINDINGS

Site

Database(s)

EDR ID Number
EPA ID Number

MANNA PRO CORP (Continued)

U001354051

[Click here for Florida Oculus:](#)

BS1138
NE
1/2-1
0.660 mi.
3483 ft.

CHANNELSIDE HOLDINGS SITE
1010 - 1026 NORTH 19TH STREET
TAMPA, FL 33605

FL BROWNFIELDS
FL CLEANUP SITES

S116348552
N/A

Site 2 of 7 in cluster BS

Relative:
Higher

Actual:
8 ft.

BROWNFIELDS:

Name: CHANNELSIDE HOLDINGS SITE
Address: 1010 - 1026 NORTH 19TH STREET
City,State,Zip: TAMPA, FL 33605
Site Id: BF290503001
Object Id: 156
County Code: 29
Area Id: BF290503000
Area Name: 1010-1026 North 19th Street
SRCO Date: 01/01/1970
District: Southwest
Acreage: 7.10206599
Remediation: ACTIVE
BSRA Date: 12/20/2005
X Coordinate: 553270.800
Y Coordinate: 439621.2000
Latitude: 27.9536761
Longitude: -82.4390707
Lat DD: 27
Lat MM: 57
Lat SS: 13.23
Long DD: -82
Long MM: 26
Long SS: 20.65
Source: City of Tampa
Method: shp
Verification: DPHO
Date Verification: 05/15/2006
Comment: Soil Remediation Conducted Assessment Ongoing per Mary Yeargan on 4/23/2007.
User Name: HORTON_L
Datestamp: 01/18/2006

BSRA:

Name: CHANNELSIDE HOLDINGS SITE
Address: 1010 - 1026 NORTH 19TH STREET
City,State,Zip: TAMPA, FL 33605
Area Id: BF290503000
District: Southwest
Acreage: 8
Site Id: BF290503001
Executed Date: 12/20/2005
Issue Date: Not reported
Latitude: 27.9536761
Longitude: -82.4390707

CLEANUP SITES:

Name: CHANNELSIDE HOLDINGS SITE

Map ID
Direction
Distance
Elevation

MAP FINDINGS

Site

Database(s)

EDR ID Number
EPA ID Number

CHANNELSIDE HOLDINGS SITE (Continued)

S116348552

Address: 1010 - 1026 NORTH 19TH STREET
City,State,Zip: TAMPA, FL 33605
DEP Cleanup Site Key: 66146978
Source Database Name: Not reported
Source Database Id: BF290503001
CPAC Program Area Id: BF
CLLC Cleanup Category Key: BROWN
RSC2 Remediation Status Key: ACTIVE
Data Load Date: 02/22/2021
OC3 Office Id: SWD
Physical Address Line 2: Not reported
OIC Object Of Interest Id: FACIL
PC2 Proximity Id: CENTR
Calc Coordinates Accuracy Level Id: 3
CMC2 Coordinate Method Id: Digital Aerial Photography With Ground Control
DC4 Datum Id: North American Datum of 1983
VSC1 Verification Status: REVIEWED
Collect Username: Not reported
Collect Date: 01/01/1970
Collect Affiliation: Not reported
Map Source: Not reported
Map Source Scale: Not reported
Interpolation Scale: Not reported
Verifier Username: HORTON_L
Verifier Affiliation: FLORIDA DEPARTMENT OF ENVIRONMENTAL PROTECTION
Verification Date: 05/15/2006
Verified Coordinate Method Id: Digital Aerial Photography With Ground Control
Source Database Name Code: ARCSDE.DEP.BROWNFIELD_SITES
CMC2 Coordinate Method ID Code: DPHO
DC4 Datum ID Code: NAD83
Verified Coordinate Method ID Code: DPHO
Comments: Soil Remediation Conducted Assessment Ongoing per Mary Yeargan on 4/23/2007.
Latitude/Longitude (deg/min/sec): 27 57 / -82 26

BV1139
NNE
1/2-1
0.660 mi.
3483 ft.

U S BRAKE INC
1205 E 5TH AVE
TAMPA, FL 33605

Site 2 of 6 in cluster BV

RCRA NonGen / NLR 1000164565
FINDS FLD982168486
ECHO

Relative:
Higher
Actual:
14 ft.

RCRA NonGen / NLR:
Date Form Received by Agency: 2009-12-21 00:00:00.0
Handler Name: U S BRAKE INC
Handler Address: 1205 E 5TH AVE
Handler City,State,Zip: TAMPA, FL 33605-4903
EPA ID: FLD982168486
Contact Name: ANDREW CASTANHEIRO
Contact Address: E 5TH AVE
Contact City,State,Zip: TAMPA, FL 33605-4903
Contact Telephone: 813-229-7304
Contact Fax: Not reported
Contact Email: Not reported
Contact Title: Not reported
EPA Region: 04
Land Type: Private
Federal Waste Generator Description: Not a generator, verified
Non-Notifier: Not reported
Biennial Report Cycle: Not reported

Map ID
Direction
Distance
Elevation

MAP FINDINGS

Site

Database(s)

EDR ID Number
EPA ID Number

U S BRAKE INC (Continued)

1000164565

Accessibility:	Not reported
Active Site Indicator:	Not reported
State District Owner:	FL
State District:	SW
Mailing Address:	E 5TH AVE
Mailing City,State,Zip:	TAMPA, FL 33605-4903
Owner Name:	ANDREW CASTANHEIRO
Owner Type:	Private
Operator Name:	Not reported
Operator Type:	Not reported
Short-Term Generator Activity:	No
Importer Activity:	No
Mixed Waste Generator:	No
Transporter Activity:	No
Transfer Facility Activity:	No
Recycler Activity with Storage:	No
Small Quantity On-Site Burner Exemption:	No
Smelting Melting and Refining Furnace Exemption:	No
Underground Injection Control:	No
Off-Site Waste Receipt:	No
Universal Waste Indicator:	No
Universal Waste Destination Facility:	No
Federal Universal Waste:	No
Active Site Fed-Reg Treatment Storage and Disposal Facility:	Not reported
Active Site Converter Treatment storage and Disposal Facility:	Not reported
Active Site State-Reg Treatment Storage and Disposal Facility:	Not reported
Active Site State-Reg Handler:	---
Federal Facility Indicator:	Not reported
Hazardous Secondary Material Indicator:	NN
Sub-Part K Indicator:	Not reported
Commercial TSD Indicator:	No
Treatment Storage and Disposal Type:	Not reported
2018 GPRA Permit Baseline:	Not on the Baseline
2018 GPRA Renewals Baseline:	Not on the Baseline
Permit Renewals Workload Universe:	Not reported
Permit Workload Universe:	Not reported
Permit Progress Universe:	Not reported
Post-Closure Workload Universe:	Not reported
Closure Workload Universe:	Not reported
202 GPRA Corrective Action Baseline:	No
Corrective Action Workload Universe:	No
Subject to Corrective Action Universe:	No
Non-TSDFs Where RCRA CA has Been Imposed Universe:	No
TSDFs Potentially Subject to CA Under 3004 (u)/(v) Universe:	No
TSDFs Only Subject to CA under Discretionary Auth Universe:	No
Corrective Action Priority Ranking:	No NCAPS ranking
Environmental Control Indicator:	No
Institutional Control Indicator:	No
Human Exposure Controls Indicator:	N/A
Groundwater Controls Indicator:	N/A
Operating TSD Universe:	Not reported
Full Enforcement Universe:	Not reported
Significant Non-Complier Universe:	No
Unaddressed Significant Non-Complier Universe:	No
Addressed Significant Non-Complier Universe:	No
Significant Non-Complier With a Compliance Schedule Universe:	No
Financial Assurance Required:	Not reported

Map ID
Direction
Distance
Elevation

MAP FINDINGS

Site

Database(s)

EDR ID Number
EPA ID Number

U S BRAKE INC (Continued)

1000164565

Handler Date of Last Change:	2016-12-14 18:29:12.0
Recognized Trader-Importer:	No
Recognized Trader-Exporter:	No
Importer of Spent Lead Acid Batteries:	No
Exporter of Spent Lead Acid Batteries:	No
Recycler Activity Without Storage:	Not reported
Manifest Broker:	Not reported
Sub-Part P Indicator:	No

Hazardous Waste Summary:

Waste Code:	D001
Waste Description:	IGNITABLE WASTE

Handler - Owner Operator:

Owner/Operator Indicator:	Owner
Owner/Operator Name:	ANDREW CASTANHEIRO
Legal Status:	Private
Date Became Current:	1996-10-18 00:00:00.
Date Ended Current:	Not reported
Owner/Operator Address:	1205 E 5TH AVE
Owner/Operator City,State,Zip:	TAMPA, FL 33605-4903
Owner/Operator Telephone:	Not reported
Owner/Operator Telephone Ext:	Not reported
Owner/Operator Fax:	Not reported
Owner/Operator Email:	Not reported

Owner/Operator Indicator:	Owner
Owner/Operator Name:	ANDREW CAST ANHEIRO
Legal Status:	Private
Date Became Current:	1996-10-18 00:00:00.
Date Ended Current:	1996-10-19 00:00:00.
Owner/Operator Address:	1205 E 5TH AVE
Owner/Operator City,State,Zip:	TAMPA, FL 33605-4903
Owner/Operator Telephone:	Not reported
Owner/Operator Telephone Ext:	Not reported
Owner/Operator Fax:	Not reported
Owner/Operator Email:	Not reported

Owner/Operator Indicator:	Owner
Owner/Operator Name:	ANDREW CAST ANHEIRO
Legal Status:	Private
Date Became Current:	1996-10-18 00:00:00.
Date Ended Current:	1996-10-19 00:00:00.
Owner/Operator Address:	1205 E 5TH AVE
Owner/Operator City,State,Zip:	TAMPA, FL 33605-4903
Owner/Operator Telephone:	Not reported
Owner/Operator Telephone Ext:	Not reported
Owner/Operator Fax:	Not reported
Owner/Operator Email:	Not reported

Owner/Operator Indicator:	Owner
Owner/Operator Name:	ANDREW CASTANHEIRO
Legal Status:	Private
Date Became Current:	1996-10-18 00:00:00.
Date Ended Current:	Not reported

Map ID
Direction
Distance
Elevation

MAP FINDINGS

Site

Database(s)

EDR ID Number
EPA ID Number

U S BRAKE INC (Continued)

1000164565

Owner/Operator Address: 1205 E 5TH AVE
Owner/Operator City,State,Zip: TAMPA, FL 33605-4903
Owner/Operator Telephone: Not reported
Owner/Operator Telephone Ext: Not reported
Owner/Operator Fax: Not reported
Owner/Operator Email: Not reported

Historic Generators:

Receive Date: 2009-12-21 00:00:00.0
Handler Name: U S BRAKE INC
Federal Waste Generator Description: Not a generator, verified
State District Owner: FL
Large Quantity Handler of Universal Waste: No
Recognized Trader Importer: No
Recognized Trader Exporter: No
Spent Lead Acid Battery Importer: No
Spent Lead Acid Battery Exporter: No
Current Record: Yes
Non Storage Recycler Activity: Not reported
Electronic Manifest Broker: Not reported

Receive Date: 1989-11-30 00:00:00.0
Handler Name: U S BRAKE INC
Federal Waste Generator Description: Not a generator, verified
State District Owner: FL
Large Quantity Handler of Universal Waste: No
Recognized Trader Importer: No
Recognized Trader Exporter: No
Spent Lead Acid Battery Importer: No
Spent Lead Acid Battery Exporter: No
Current Record: No
Non Storage Recycler Activity: Not reported
Electronic Manifest Broker: Not reported

List of NAICS Codes and Descriptions:

NAICS Codes: No NAICS Codes Found

Facility Has Received Notices of Violations:

Violations: No Violations Found

Evaluation Action Summary:

Evaluations: No Evaluations Found

FINDS:

Registry ID: 110005590921

[Click Here:](#)

Environmental Interest/Information System:

RCRAInfo is a national information system that supports the Resource Conservation and Recovery Act (RCRA) program through the tracking of events and activities related to facilities that generate, transport, and treat, store, or dispose of hazardous waste. RCRAInfo allows RCRA program staff to track the notification, permit, compliance, and

Map ID
Direction
Distance
Elevation

MAP FINDINGS

Site

Database(s)

EDR ID Number
EPA ID Number

U S BRAKE INC (Continued)

1000164565

corrective action activities required under RCRA.
Florida Environmental System Today Application (FIESTA) Data
Maintenance (FDM) system maintains entity, environmental interest and
affiliation data for the State of Florida.

[Click this hyperlink](#) while viewing on your computer to access
additional FINDS: detail in the EDR Site Report.

ECHO:

Envid: 1000164565
Registry ID: 110005590921
DFR URL: <http://echo.epa.gov/detailed-facility-report?fid=110005590921>
Name: U S BRAKE INC
Address: 1205 E 5TH AVE
City,State,Zip: TAMPA, FL 33605

BM1140
East
1/2-1
0.662 mi.
3493 ft.

US NAVY-FORMER RESERVE SHIPYARD - TAMPA PORT AUTH
811 WYNKOOP RD
TAMPA, FL 33605

FL LUST **S113721716**
FL DWM CONTAM **N/A**

Site 9 of 10 in cluster BM

Relative:
Lower
Actual:
4 ft.

LUST:

Name: US NAVY-FORMER RESERVE SHIPYARD - TAMPA PORT AUTH
Address: 811 WYNKOOP RD
City,State,Zip: TAMPA, FL 33605
Region: STATE
Facility Id: 9700311
Facility Status: CLOSED
Facility Type: F - Federal Government
Facility Phone: (813)840-0824
Facility Cleanup Rank: 11086
District: Southwest District
Lat/Long (dms): 27 56 32.1 / 82 26 26.68
Section: Not reported
Township: Not reported
Range: Not reported
Feature: Not reported
Method: ADDM
Datum: Not reported
Score: 9
Score Effective Date: 2002-05-16 00:00:00
Score When Ranked: 9
Operator: FRANK MOHR
Name Update: 2005-07-28 00:00:00
Address Update: 2005-07-28 00:00:00

Discharge Cleanup Summary:

Discharge Date: 4/15/1997
PCT Discharge Combined: Not reported
Cleanup Required: R - CLEANUP REQUIRED
Discharge Cleanup Status: SA - SA ONGOING
Disch Cleanup Status Date: 1/6/2003
Cleanup Work Status: ACTIVE
Information Source: D - DISCHARGE NOTIFICATION
Other Source Description: Not reported
Eligibility Indicator: I - INELIGIBLE
Site Manager: GRABKA_D
Site Mgr End Date: Not reported

Map ID
Direction
Distance
Elevation

MAP FINDINGS

Site

Database(s)

EDR ID Number
EPA ID Number

US NAVY-FORMER RESERVE SHIPYARD - TAMPA PORT AUTH (Continued)

S113721716

Tank Office:	WCU - WASTE CLEANUP FEDERAL SITES
Contaminated Media:	
Discharge Date:	4/15/1997
Pct Discharge Combined With:	Not reported
Cleanup Required:	R - CLEANUP REQUIRED
Discharge Cleanup Status:	SA - SA ONGOING
Disch Cleanup Status Date:	1/6/2003
Cleanup Work Status:	INACTIVE
Information Source:	D - DISCHARGE NOTIFICATION
Other Source Description:	Not reported
Elig Indicator:	I - INELIGIBLE
Site Manager:	GRABKA_D
Site Mgr End Date:	Not reported
Tank Office:	WCU - WASTE CLEANUP FEDERAL SI
Contaminated Drinking Wells:	Not reported
Contaminated Monitoring Well:	Not reported
Contaminated Soil:	Not reported
Contaminated Surface Water:	Not reported
Contaminated Ground Water:	Yes
Pollutant:	L - Waste Oil
Pollutant Other Description:	Not reported
Gallons Discharged:	Not reported
Task Information:	
District:	SWD
Facility ID:	9700311
Facility Status:	CLOSED
Facility Type:	F - Federal Government -
County:	HILLSBOROUGH
County ID:	29
Cleanup Eligibility Status:	I
Source Effective Date:	Not reported
Discharge Date:	04-15-1997
Cleanup Required:	R - CLEANUP REQUIRED
Discharge Cleanup Status:	SA - SA ONGOING
Disch Cleanup Status Date:	01-06-2003
SRC Action Type:	-
SRC Submit Date:	Not reported
SRC Review Date:	Not reported
SRC Completion Status:	-
SRC Issue Date:	Not reported
SRC Comment:	Not reported
Cleanup Work Status:	INACTIVE
Site Mgr:	HEINTZ_C
Site Mgr End Date:	06-30-2006
Tank Office:	PCLP29 - Hillsborough County
SR Task ID:	Not reported
SR Cleanup Responsible:	-
SR Funding Eligibility Type:	-
SR Actual Cost:	Not reported
SR Completion Date:	Not reported
SR Payment Date:	Not reported
SR Oral Date:	Not reported
SR Written Date:	Not reported
SR Soil Removal:	Not reported
SR Free Product Removal:	Not reported
SR Soil Tonnage Removed:	Not reported

Map ID
Direction
Distance
Elevation

MAP FINDINGS

Site

Database(s)

EDR ID Number
EPA ID Number

US NAVY-FORMER RESERVE SHIPYARD - TAMPA PORT AUTH (Continued)

S113721716

SR Soil Treatment: Not reported
SR Other Treatment: Not reported
SR Alternate Proc Received Date: Not reported
SR Alternate Procedure Status: Not reported
SR Alternate Procedure Status Date: Not reported
SR Alternate Procedure Comments: Not reported
SA Task ID: 70666
SA Cleanup Responsible: -
SA Funding Eligibility Type: -
SA Actual Cost: Not reported
SA Completion Date: Not reported
SA Payment Date: Not reported
RAP Task ID: Not reported
RAP Cleanup Responsible ID: -
RAP Funding Eligibility Type: -
RAP Actual Cost: Not reported
RAP Completion Date: Not reported
RAP Payment Date: Not reported
RAP Last Order Approved: Not reported
RA Task ID: Not reported
RA Cleanup Responsible: -
RA Funding Eligibility Type: -
RA Years to Complete: Not reported
RA Actual Cost: Not reported

[Click here for Florida Oculus:](#)

DWM CONTAM:

Name: US NAVY-FORMER RESERVE SHIPYARD - TAMPA PORT AUTH
Address: 811 WYNKOOP RD
City,State,Zip: TAMPA, FL 33605
Program Site Id: 9700311
Lat DD: 28
Lat MM: 56
Lat SS: 32.1
Long DD: 82
Long MM: 26
Long SS: 26.68
Office/ District: SWD
Program Area: STORAGE TANKS
Priority Score: 9
Datum: Not reported
Method: ADDM
Facility Status: CLOSED
Facility Type: F - Federal Government
Score Effective Date: 2002-05-16 00:00:00
Score When Ranked: 9
Rank: 11086
Operator: VICTORIA COCKRELL EXT 6711
Phone: (813)972-2000
Name Changed: 1996-03-15 00:00:00
Addr Changed: Not reported
Related Party ID: 24904
Primary RP Role: TANK OPERATOR
RP Begin Date: 3/14/1997
RP Name: US ARMY CORPS OF ENGINEERS
RP Address1: PO BOX 4970 (CESAJ-DP)

Map ID
Direction
Distance
Elevation

MAP FINDINGS

Site

Database(s)

EDR ID Number
EPA ID Number

US NAVY-FORMER RESERVE SHIPYARD - TAMPA PORT AUTH (Continued)

S113721716

RP Address2: Not reported
RP City: JACKSONVILLE
RP State: FL
RP Zip5: 32232
RP Zip4: 19
Contact: EUNICE FORD
RP Phone: (904)232-2415
RP Extension: Not reported
Site Manager: Not reported

BL1141 HILLSBOROUGH CNTY-JAIL SYSTEM
NNW 1308 N MORGAN ST
1/2-1 TAMPA, FL 33602
0.666 mi.
3516 ft. Site 9 of 9 in cluster BL

FL LUST U001355249
FL UST N/A
FL CLEANUP SITES
FL DWM CONTAM

Relative:
Higher
Actual:
18 ft.

LUST:
Name: HILLSBOROUGH CNTY-JAIL SYSTEM
Address: 1308 N MORGAN ST
City,State,Zip: TAMPA, FL 33602
Region: STATE
Facility Id: 8627689
Facility Status: CLOSED
Facility Type: I - County Government
Facility Phone: (813)247-6411
Facility Cleanup Rank: 7440
District: Southwest District
Lat/Long (dms): 27 57 21.04 / 82 27 30.14
Section: Not reported
Township: Not reported
Range: Not reported
Feature: Not reported
Method: UNVR
Datum: 0
Score: 6
Score Effective Date: 2009-01-27 00:00:00
Score When Ranked: 21
Operator: BRUCE SULLIVAN
Name Update: Not reported
Address Update: Not reported

Petroleum Cleanup PCT Facility Score:

Facility Cleanup Status: ONGO - ONGOING
Contact: LAURA SINGER
Contact Company: HILLSBOROUGH CNTY BOCC
Contact Address: PO BOX 1110
Contact City/State/Zip: TAMPA, FL 33601
Phone: (813)307-1017
Bad Address Ind: N
State: FL
Zip: 33602, 2919
Score: 6
Score Effective Date: 2009-01-27 00:00:00
Related Party ID: 10074
Primary RP Role: ACCOUNT OWNER
RP Begin Date: 1994-05-20
RP Zip: 1110
RP Extension: Not reported

Map ID
Direction
Distance
Elevation

MAP FINDINGS

Site

Database(s)

EDR ID Number
EPA ID Number

HILLSBOROUGH CNTY-JAIL SYSTEM (Continued)

U001355249

Discharge Cleanup Summary:

Discharge Date: 12/19/1988
PCT Discharge Combined: Not reported
Cleanup Required: R - CLEANUP REQUIRED
Discharge Cleanup Status: SA - SA ONGOING
Disch Cleanup Status Date: 7/6/2020
Cleanup Work Status: ACTIVE
Information Source: E - EDI
Other Source Description: Not reported
Eligibility Indicator: E - ELIGIBLE
Site Manager: LAKE_J
Site Mgr End Date: Not reported
Tank Office: PCTM5 - PETROLEUM CLEANUP TEAM 5

Petroleum Cleanup Program Eligibility:

Facility ID: 8627689
Discharge Date: 12/19/1988
Pct Discharge Combined With: Not reported
Cleanup Required: R - CLEANUP REQUIRED
Discharge Cleanup Status: SA - SA ONGOING
Disch Cleanup Status Date: 7/6/2020
Cleanup Work Status: ACTIVE
Information Source: Not reported
Other Source Description: Not reported
Application Received Date: Not reported
Cleanup Program: E - EARLY DETECTION INCENTIVE
Eligibility Status: Not reported
Elig Status Date: Not reported
Letter Of Intent Date: Not reported
Redetermined: Not reported
Inspection Date: Not reported
Site Manager: LAKE_J
Site Mgr End Date: Not reported
Tank Office: PCTM5 - PETROLEUM CLEANUP TEAM 5
Deductible Amount: Not reported
Deductible Paid To Date: Not reported
Co-Pay Amount: Not reported
Co-Pay Paid To Date: Not reported
Cap Amount: 0

Contaminated Media:

Discharge Date: 12/19/1988
Pct Discharge Combined With: Not reported
Cleanup Required: R - CLEANUP REQUIRED
Discharge Cleanup Status: SA - SA ONGOING
Disch Cleanup Status Date: 7/6/2020
Cleanup Work Status: ACTIVE
Information Source: E - EDI
Other Source Description: Not reported
Elig Indicator: E - ELIGIBLE
Site Manager: LAKE_J
Site Mgr End Date: Not reported
Tank Office: PCTM5 - PETROLEUM CLEANUP TEAM
Contaminated Drinking Wells: 0
Contaminated Monitoring Well: No
Contaminated Soil: Yes
Contaminated Surface Water: No
Contaminated Ground Water: No

Map ID
Direction
Distance
Elevation

MAP FINDINGS

Site

Database(s)

EDR ID Number
EPA ID Number

HILLSBOROUGH CNTY-JAIL SYSTEM (Continued)

U001355249

Pollutant: B - Unleaded Gas
Pollutant Other Description: Not reported
Gallons Discharged: Not reported

Task Information:
District: SWD
Facility ID: 8627689
Facility Status: CLOSED
Facility Type: I - County Government -
County: HILLSBOROUGH
County ID: 29
Cleanup Eligibility Status: E
Source Effective Date: Not reported
Discharge Date: 12-19-1988
Cleanup Required: R - CLEANUP REQUIRED
Discharge Cleanup Status: ENTD - ELIGIBLE - NO TASK LEVEL DATA
Disch Cleanup Status Date: 08-24-1989
SRC Action Type: -
SRC Submit Date: Not reported
SRC Review Date: Not reported
SRC Completion Status: -
SRC Issue Date: Not reported
SRC Comment: Not reported
Cleanup Work Status: INACTIVE
Site Mgr: MCKELVEY_M
Site Mgr End Date: 04-01-1999
Tank Office: PCLP29 - Hillsborough County
SR Task ID: 47984
SR Cleanup Responsible: ST - STATE
SR Funding Eligibility Type: -
SR Actual Cost: Not reported
SR Completion Date: Not reported
SR Payment Date: Not reported
SR Oral Date: Not reported
SR Written Date: Not reported
SR Soil Removal: Not reported
SR Free Product Removal: Not reported
SR Soil Tonnage Removed: Not reported
SR Soil Treatment: Not reported
SR Other Treatment: Not reported
SR Alternate Proc Received Date: Not reported
SR Alternate Procedure Status: Not reported
SR Alternate Procedure Status Date: Not reported
SR Alternate Procedure Comments: Not reported
SA Task ID: 47985
SA Cleanup Responsible: ST - STATE
SA Funding Eligibility Type: -
SA Actual Cost: Not reported
SA Completion Date: Not reported
SA Payment Date: Not reported
RAP Task ID: 47986
RAP Cleanup Responsible ID: ST - STATE
RAP Funding Eligibility Type: -
RAP Actual Cost: Not reported
RAP Completion Date: Not reported
RAP Payment Date: Not reported
RAP Last Order Approved: Not reported
RA Task ID: 47987

Map ID
Direction
Distance
Elevation

MAP FINDINGS

Site

Database(s)

EDR ID Number
EPA ID Number

HILLSBOROUGH CNTY-JAIL SYSTEM (Continued)

U001355249

RA Cleanup Responsible: ST - STATE
RA Funding Eligibility Type: -
RA Years to Complete: Not reported
RA Actual Cost: Not reported

[Click here for Florida Oculus:](#)

UST:

Facility Id: 8627689
Facility Status: CLOSED
Type Description: County Government
Facility Phone: 8132476411
Region: STATE
Positioning Method: UNVR
Lat/Long (dms): 27 57 22 / 82 27 29

Owner:

Owner Id: 10074
Owner Name: HILLSBOROUGH CNTY BOCC
Owner Address: PO BOX 1110
Owner Address 2: ATTN: FACILITIES MGMT
Owner City,St,Zip: TAMPA, FL 33601
Owner Contact: LAURA SINGER
Owner Phone: 8133071017

Tank Info:

Name: HILLSBOROUGH CNTY-JAIL SYSTEM
Address: 1308 N MORGAN ST
City: TAMPA
Zip: 33602
Tank Id: 1
Status: Removed
Status Date: 06/30/1988
Install Date: Not reported
Substance: Unleaded gas
Content Description: Unleaded Gas
Gallons: 5000
Vessel Indicator: TANK
Tank Location: UNDERGROUND
DEP Contractor: P

Name: HILLSBOROUGH CNTY-JAIL SYSTEM
Address: 1308 N MORGAN ST
City: TAMPA
Zip: 33602
Tank Id: 2
Status: Removed
Status Date: 06/30/1988
Install Date: Not reported
Substance: Unleaded gas
Content Description: Unleaded Gas
Gallons: 5000
Vessel Indicator: TANK
Tank Location: UNDERGROUND
DEP Contractor: P

Map ID
Direction
Distance
Elevation

MAP FINDINGS

Site

Database(s)

EDR ID Number
EPA ID Number

HILLSBOROUGH CNTY-JAIL SYSTEM (Continued)

U001355249

[Click here for Florida Oculus:](#)

CLEANUP SITES:

Name: HILLSBOROUGH CNTY-JAIL SYSTEM
Address: 1308 N MORGAN ST
City,State,Zip: TAMPA, FL 33602
DEP Cleanup Site Key: 66153055
Source Database Name: Storage Tank Contamination Monitoring
Source Database Id: 8627689
CPAC Program Area Id: TK
CLLC Cleanup Category Key: PETRO
RSC2 Remediation Status Key: ACTIVE
Data Load Date: 02/22/2021
OC3 Office Id: SWD
Physical Address Line 2: Not reported
OIC Object Of Interest Id: FACIL
PC2 Proximity Id: CENTR
Calc Coordinates Accuracy Level Id: 4
CMC2 Coordinate Method Id: Digital Aerial Photography With Ground Control
DC4 Datum Id: High Accuracy Reference Network
VSC1 Verification Status: REVIEWED
Collect Username: DAVIS_B
Collect Date: 07/29/2005
Collect Affiliation: DEPARTMENT OF ENVIRONMENTAL PR
Map Source: 1999 doqs
Map Source Scale: 4053
Interpolation Scale: Not reported
Verifier Username: DAVIS_B
Verifier Affiliation: DEPARTMENT OF ENVIRONMENTAL PR
Verification Date: 07/29/2005
Verified Coordinate Method Id: Digital Aerial Photography With Ground Control
Source Database Name Code: STCM
CMC2 Coordinate Method ID Code: DPHO
DC4 Datum ID Code: HARN
Verified Coordinate Method ID Code: DPHO
Comments: Not reported
Latitude/Longitude (deg/min/sec): 27 57 / 82 27

DWM CONTAM:

Name: HILLSBOROUGH CNTY-JAIL SYSTEM
Address: 1308 N MORGAN ST
City,State,Zip: TAMPA, FL 33602
Program Site Id: 8627689
Lat DD: 27
Lat MM: 57
Lat SS: 21.04
Long DD: 82
Long MM: 27
Long SS: 30.14
Office/ District: SWD
Program Area: STORAGE TANKS
Priority Score: 6
Datum: 0
Method: UNVR
Facility Status: CLOSED

Map ID
Direction
Distance
Elevation

MAP FINDINGS

Site

Database(s)

EDR ID Number
EPA ID Number

HILLSBOROUGH CNTY-JAIL SYSTEM (Continued)

U001355249

Facility Type: I - County Government
Score Effective Date: 2009-01-27 00:00:00
Score When Ranked: 21
Rank: 7440
Operator: MOBIL OIL CORP
Phone: (813)888-9485
Name Changed: Not reported
Addr Changed: Not reported
Related Party ID: 10074
Primary RP Role: ACCOUNT OWNER
RP Begin Date: 5/20/1994
RP Name: HILLSBOROUGH CNTY BOCC
RP Address1: PO BOX 1110
RP Address2: ATTN: FACILITIES MGMT
RP City: TAMPA
RP State: FL
RP Zip5: 33601
RP Zip4: 1110
Contact: LAURA SINGER
RP Phone: (813)307-1017
RP Extension: Not reported
Site Manager: Not reported

BW1142 **IPPOLITO PROPERTY**
West **606 W KENNEDY BLVD**
1/2-1 **TAMPA, FL 33606**
0.666 mi.
3517 ft. **Site 1 of 6 in cluster BW**

FL LUST **U001356411**
FL UST **N/A**
FL DWM CONTAM

Relative: LUST:
Higher Name: GANDY PAINT CO
Actual: Address: 606 W KENNEDY BLVD
15 ft. City,State,Zip: TAMPA, FL 33606
Region: STATE
Facility Id: 9101617
Facility Status: CLOSED
Facility Type: C - Fuel user/Non-retail
Facility Phone: (813)253-5772
Facility Cleanup Rank: 7449
District: Southwest District
Lat/Long (dms): 27 56 39.75 / 82 27 57.3
Section: Not reported
Township: Not reported
Range: Not reported
Feature: Not reported
Method: UNVR
Datum: 0
Score: 6
Score Effective Date: 2009-03-09 00:00:00
Score When Ranked: 20
Operator: RICHARD HOLMES
Name Update: Not reported
Address Update: 2017-07-12 00:00:00

Petroleum Cleanup PCT Facility Score:
Facility Cleanup Status: CMPL - COMPLETED
Contact: RICHARD HOLMES
Contact Company: HOLMES, RICHARD C.

Map ID
Direction
Distance
Elevation

MAP FINDINGS

Site

Database(s)

EDR ID Number
EPA ID Number

IPPOLITO PROPERTY (Continued)

U001356411

Contact Address: 109 S MAGNOLIA AVE
Contact City/State/Zip: TAMPA, FL 33606
Phone: (813)253-5772
Bad Address Ind: N
State: FL
Zip: 33606
Score: 6
Score Effective Date: 2009-03-09 00:00:00
Related Party ID: 10301
Primary RP Role: ACCOUNT OWNER
RP Begin Date: 1994-05-20
RP Zip: 1935
RP Extension: Not reported

Discharge Cleanup Summary:

Discharge Date: 7/17/1991
PCT Discharge Combined: Not reported
Cleanup Required: R - CLEANUP REQUIRED
Discharge Cleanup Status: NFA - NFA COMPLETE
Disch Cleanup Status Date: 8/16/2017
Cleanup Work Status: COMPLETED
Information Source: A - ABANDONED TANK RESTORATION
Other Source Description: Not reported
Eligibility Indicator: E - ELIGIBLE
Site Manager: DOWMAN_C
Site Mgr End Date: 1/1/2018
Tank Office: PCLP29 - HILLSBOROUGH ENVIRONMENTAL PROTECTION COMMISSION

Petroleum Cleanup Program Eligibility:

Facility ID: 9101617
Discharge Date: 7/17/1991
Pct Discharge Combined With: Not reported
Cleanup Required: R - CLEANUP REQUIRED
Discharge Cleanup Status: NFA - NFA COMPLETE
Disch Cleanup Status Date: 8/16/2017
Cleanup Work Status: COMPLETED
Information Source: Not reported
Other Source Description: Not reported
Application Received Date: Not reported
Cleanup Program: A - ABANDONED TANK RESTORATION PROGRAM
Eligibility Status: Not reported
Elig Status Date: Not reported
Letter Of Intent Date: Not reported
Redetermined: Not reported
Inspection Date: Not reported
Site Manager: DOWMAN_C
Site Mgr End Date: 1/1/2018
Tank Office: PCLP29 - HILLSBOROUGH ENVIRONMENTAL PROTECTION COMMISSION
Deductible Amount: Not reported
Deductible Paid To Date: Not reported
Co-Pay Amount: Not reported
Co-Pay Paid To Date: Not reported
Cap Amount: 0

Contaminated Media:

Discharge Date: 7/17/1991
Pct Discharge Combined With: Not reported
Cleanup Required: R - CLEANUP REQUIRED

Map ID
Direction
Distance
Elevation

MAP FINDINGS

Site

Database(s)

EDR ID Number
EPA ID Number

IPPOLITO PROPERTY (Continued)

U001356411

Discharge Cleanup Status: NFA - NFA COMPLETE
Disch Cleanup Status Date: 8/16/2017
Cleanup Work Status: COMPLETED
Information Source: A - ABANDONED TANK RESTORATION
Other Source Description: Not reported
Elig Indicator: E - ELIGIBLE
Site Manager: DOWMAN_C
Site Mgr End Date: 1/1/2018
Tank Office: PCLP29 - HILLSBOROUGH ENVIRONM
Contaminated Drinking Wells: 0
Contaminated Monitoring Well: No
Contaminated Soil: Yes
Contaminated Surface Water: No
Contaminated Ground Water: Yes
Pollutant: Y - Unknown/Not Reported
Pollutant Other Description: Not reported
Gallons Discharged: Not reported

Task Information:

District: SWD
Facility ID: 9101617
Facility Status: CLOSED
Facility Type: C - Fuel user/Non-retail -
County: HILLSBOROUGH
County ID: 29
Cleanup Eligibility Status: E
Source Effective Date: 07-17-2017
Discharge Date: 07-17-1991
Cleanup Required: R - CLEANUP REQUIRED
Discharge Cleanup Status: NFA - NFA COMPLETE
Disch Cleanup Status Date: 08-16-2017
SRC Action Type: NFA - NO FURTHER ACTION
SRC Submit Date: 05-15-2017
SRC Review Date: 06-06-2017
SRC Completion Status: A - APPROVED
SRC Issue Date: 08-16-2017
SRC Comment: Not reported
Cleanup Work Status: COMPLETED
Site Mgr: DOWMAN_C
Site Mgr End Date: 01-01-2018
Tank Office: PCLP29 - Hillsborough County
SR Task ID: 46938
SR Cleanup Responsible: -
SR Funding Eligibility Type: -
SR Actual Cost: \$13,870.55
SR Completion Date: Not reported
SR Payment Date: 05-19-1993
SR Oral Date: Not reported
SR Written Date: Not reported
SR Soil Removal: Not reported
SR Free Product Removal: Not reported
SR Soil Tonnage Removed: Not reported
SR Soil Treatment: Not reported
SR Other Treatment: Not reported
SR Alternate Proc Received Date: Not reported
SR Alternate Procedure Status: Not reported
SR Alternate Procedure Status Date: Not reported
SR Alternate Procedure Comments: Not reported

Map ID
Direction
Distance
Elevation

MAP FINDINGS

Site

Database(s)

EDR ID Number
EPA ID Number

IPPOLITO PROPERTY (Continued)

U001356411

SA Task ID: 46939
SA Cleanup Responsible: -
SA Funding Eligibility Type: -
SA Actual Cost: Not reported
SA Completion Date: Not reported
SA Payment Date: Not reported
RAP Task ID: Not reported
RAP Cleanup Responsible ID: -
RAP Funding Eligibility Type: -
RAP Actual Cost: Not reported
RAP Completion Date: Not reported
RAP Payment Date: Not reported
RAP Last Order Approved: Not reported
RA Task ID: 94489
RA Cleanup Responsible: -
RA Funding Eligibility Type: -
RA Years to Complete: 0
RA Actual Cost: Not reported

Name: IPPOLITO PROPERTY
Address: 606 W KENNEDY BLVD
City,State,Zip: TAMPA, FL 33606
Region: STATE
Facility Id: 9201192
Facility Status: CLOSED
Facility Type: C - Fuel user/Non-retail
Facility Phone: Not reported
Facility Cleanup Rank: 8533
District: Southwest District
Lat/Long (dms): 27 56 39.588 / 82 27 59.3892
Section: 24
Township: 29S
Range: 18E
Feature: Not reported
Method: UNVR
Datum: 0
Score: 10
Score Effective Date: 2003-07-02 00:00:00
Score When Ranked: 10
Operator: IPPOLITO, ET AL
Name Update: Not reported
Address Update: 2017-06-12 00:00:00

Petroleum Cleanup PCT Facility Score:

Facility Cleanup Status: ONGO - ONGOING
Contact: DR JOHN W ROSS
Contact Company: ROSS, JOHN W
Contact Address: 677 CHURCH ST
Contact City/State/Zip: MARIETTA, GA 30060
Phone: (404)426-2873
Bad Address Ind: Y
State: FL
Zip: 33606
Score: 10
Score Effective Date: 2003-07-02 00:00:00
Related Party ID: 25136
Primary RP Role: ACCOUNT OWNER
RP Begin Date: 1992-05-15

Map ID
Direction
Distance
Elevation

MAP FINDINGS

Site

Database(s)

EDR ID Number
EPA ID Number

IPPOLITO PROPERTY (Continued)

U001356411

RP Zip: Not reported
RP Extension: Not reported

Discharge Cleanup Summary:

Discharge Date: 4/2/1992
PCT Discharge Combined: Not reported
Cleanup Required: R - CLEANUP REQUIRED
Discharge Cleanup Status: RA - RA ONGOING
Disch Cleanup Status Date: 5/31/2017
Cleanup Work Status: ACTIVE
Information Source: A - ABANDONED TANK RESTORATION
Other Source Description: Not reported
Eligibility Indicator: E - ELIGIBLE
Site Manager: KASSON_R
Site Mgr End Date: Not reported
Tank Office: PCLP29 - HILLSBOROUGH ENVIRONMENTAL PROTECTION COMMISSION

Petroleum Cleanup Program Eligibility:

Facility ID: 9201192
Discharge Date: 4/2/1992
Pct Discharge Combined With: Not reported
Cleanup Required: R - CLEANUP REQUIRED
Discharge Cleanup Status: RA - RA ONGOING
Disch Cleanup Status Date: 5/31/2017
Cleanup Work Status: INACTIVE
Information Source: Not reported
Other Source Description: Not reported
Application Received Date: Not reported
Cleanup Program: A - ABANDONED TANK RESTORATION PROGRAM
Eligibility Status: Not reported
Elig Status Date: Not reported
Letter Of Intent Date: Not reported
Redetermined: Not reported
Inspection Date: Not reported
Site Manager: KASSON_R
Site Mgr End Date: Not reported
Tank Office: PCLP29 - HILLSBOROUGH ENVIRONMENTAL PROTECTION COMMISSION
Deductible Amount: Not reported
Deductible Paid To Date: Not reported
Co-Pay Amount: Not reported
Co-Pay Paid To Date: Not reported
Cap Amount: 0

Contaminated Media:

Discharge Date: 4/2/1992
Pct Discharge Combined With: Not reported
Cleanup Required: R - CLEANUP REQUIRED
Discharge Cleanup Status: RA - RA ONGOING
Disch Cleanup Status Date: 5/31/2017
Cleanup Work Status: INACTIVE
Information Source: A - ABANDONED TANK RESTORATION
Other Source Description: Not reported
Elig Indicator: E - ELIGIBLE
Site Manager: KASSON_R
Site Mgr End Date: Not reported
Tank Office: PCLP29 - HILLSBOROUGH ENVIRONM
Contaminated Drinking Wells: Not reported
Contaminated Monitoring Well: Not reported

Map ID
Direction
Distance
Elevation

MAP FINDINGS

Site

Database(s)

EDR ID Number
EPA ID Number

IPPOLITO PROPERTY (Continued)

U001356411

Contaminated Soil: Not reported
Contaminated Surface Water: Not reported
Contaminated Ground Water: Not reported
Pollutant: A - Lead Gas
Pollutant Other Description: Not reported
Gallons Discharged: Not reported

Task Information:

District: SWD
Facility ID: 9201192
Facility Status: CLOSED
Facility Type: C - Fuel user/Non-retail -
County: HILLSBOROUGH
County ID: 29
Cleanup Eligibility Status: E
Source Effective Date: Not reported
Discharge Date: 04-02-1992
Cleanup Required: R - CLEANUP REQUIRED
Discharge Cleanup Status: RA - RA ONGOING
Disch Cleanup Status Date: 05-31-2017
SRC Action Type: -
SRC Submit Date: Not reported
SRC Review Date: Not reported
SRC Completion Status: -
SRC Issue Date: Not reported
SRC Comment: Not reported
Cleanup Work Status: INACTIVE
Site Mgr: KASSON_R
Site Mgr End Date: Not reported
Tank Office: PCLP29 - Hillsborough County
SR Task ID: Not reported
SR Cleanup Responsible: -
SR Funding Eligibility Type: -
SR Actual Cost: Not reported
SR Completion Date: Not reported
SR Payment Date: Not reported
SR Oral Date: Not reported
SR Written Date: Not reported
SR Soil Removal: Not reported
SR Free Product Removal: Not reported
SR Soil Tonnage Removed: Not reported
SR Soil Treatment: Not reported
SR Other Treatment: Not reported
SR Alternate Proc Received Date: Not reported
SR Alternate Procedure Status: Not reported
SR Alternate Procedure Status Date: Not reported
SR Alternate Procedure Comments: Not reported
SA Task ID: 46455
SA Cleanup Responsible: -
SA Funding Eligibility Type: -
SA Actual Cost: Not reported
SA Completion Date: Not reported
SA Payment Date: Not reported
RAP Task ID: 46456
RAP Cleanup Responsible ID: ST - STATE
RAP Funding Eligibility Type: -
RAP Actual Cost: Not reported
RAP Completion Date: Not reported

Map ID
Direction
Distance
Elevation

MAP FINDINGS

Site

Database(s)

EDR ID Number
EPA ID Number

IPPOLITO PROPERTY (Continued)

U001356411

RAP Payment Date: Not reported
RAP Last Order Approved: Not reported
RA Task ID: 46457
RA Cleanup Responsible: ST - STATE
RA Funding Eligibility Type: -
RA Years to Complete: Not reported
RA Actual Cost: Not reported

[Click here for Florida Oculus:](#)

UST:

Facility Id: 9201192
Facility Status: CLOSED
Type Description: Fuel user/Non-retail
Facility Phone: Not reported
Region: STATE
Positioning Method: UNVR
Lat/Long (dms): 27 56 39 / 82 28 1

Owner:

Owner Id: 25136
Owner Name: ROSS, JOHN W
Owner Address: 677 CHURCH ST
Owner Address 2: Not reported
Owner City,St,Zip: MARIETTA, GA 30060
Owner Contact: DR JOHN W ROSS
Owner Phone: 4044262873

Tank Info:

Name: GANDY PAINT CO
Address: 606 W KENNEDY BLVD
City: TAMPA
Zip: 33606
Tank Id: 1
Status: Removed
Status Date: 07/31/1991
Install Date: Not reported
Substance: Vehicular diesel
Content Description: Vehicular Diesel
Gallons: 100
Vessel Indicator: TANK
Tank Location: UNDERGROUND
DEP Contractor: P

Name: IPPOLITO PROPERTY
Address: 606 W KENNEDY BLVD
City: TAMPA
Zip: 33606
Tank Id: 1
Status: Removed
Status Date: Not reported
Install Date: Not reported
Substance: Generic gasoline
Content Description: Generic Gasoline
Gallons: 3000
Vessel Indicator: TANK
Tank Location: UNDERGROUND

Map ID
Direction
Distance
Elevation

MAP FINDINGS

Site

Database(s)

EDR ID Number
EPA ID Number

IPPOLITO PROPERTY (Continued)

U001356411

DEP Contractor: P

Name: GANDY PAINT CO
Address: 606 W KENNEDY BLVD
City: TAMPA
Zip: 33606
Tank Id: 10
Status: Removed
Status Date: 07/31/1991
Install Date: Not reported
Substance: Unleaded gas
Content Description: Unleaded Gas
Gallons: 560
Vessel Indicator: TANK
Tank Location: UNDERGROUND
DEP Contractor: P

Name: GANDY PAINT CO
Address: 606 W KENNEDY BLVD
City: TAMPA
Zip: 33606
Tank Id: 11
Status: Removed
Status Date: 07/31/1991
Install Date: Not reported
Substance: Vehicular diesel
Content Description: Vehicular Diesel
Gallons: 300
Vessel Indicator: TANK
Tank Location: UNDERGROUND
DEP Contractor: P

Name: GANDY PAINT CO
Address: 606 W KENNEDY BLVD
City: TAMPA
Zip: 33606
Tank Id: 12
Status: Closed in place
Status Date: 07/31/1991
Install Date: Not reported
Substance: Unleaded gas
Content Description: Unleaded Gas
Gallons: 560
Vessel Indicator: TANK
Tank Location: UNDERGROUND
DEP Contractor: P

Name: GANDY PAINT CO
Address: 606 W KENNEDY BLVD
City: TAMPA
Zip: 33606
Tank Id: 13
Status: Closed in place
Status Date: 07/31/1991
Install Date: Not reported
Substance: Unleaded gas
Content Description: Unleaded Gas

Map ID
Direction
Distance
Elevation

MAP FINDINGS

Site

Database(s)

EDR ID Number
EPA ID Number

IPPOLITO PROPERTY (Continued)

U001356411

Gallons: 560
Vessel Indicator: TANK
Tank Location: UNDERGROUND
DEP Contractor: P

Name: GANDY PAINT CO
Address: 606 W KENNEDY BLVD
City: TAMPA
Zip: 33606
Tank Id: 14
Status: Closed in place
Status Date: 07/31/1991
Install Date: Not reported
Substance: Unleaded gas
Content Description: Unleaded Gas
Gallons: 560
Vessel Indicator: TANK
Tank Location: UNDERGROUND
DEP Contractor: P

Name: GANDY PAINT CO
Address: 606 W KENNEDY BLVD
City: TAMPA
Zip: 33606
Tank Id: 15
Status: Removed
Status Date: 07/31/1991
Install Date: Not reported
Substance: Unleaded gas
Content Description: Unleaded Gas
Gallons: 1000
Vessel Indicator: TANK
Tank Location: UNDERGROUND
DEP Contractor: P

Name: GANDY PAINT CO
Address: 606 W KENNEDY BLVD
City: TAMPA
Zip: 33606
Tank Id: 16
Status: Removed
Status Date: 07/31/1991
Install Date: Not reported
Substance: Unleaded gas
Content Description: Unleaded Gas
Gallons: 1000
Vessel Indicator: TANK
Tank Location: UNDERGROUND
DEP Contractor: P

Name: IPPOLITO PROPERTY
Address: 606 W KENNEDY BLVD
City: TAMPA
Zip: 33606
Tank Id: 2
Status: Removed
Status Date: Not reported

Map ID
Direction
Distance
Elevation

MAP FINDINGS

Site

Database(s)

EDR ID Number
EPA ID Number

IPPOLITO PROPERTY (Continued)

U001356411

Install Date: Not reported
Substance: Generic gasoline
Content Description: Generic Gasoline
Gallons: 3000
Vessel Indicator: TANK
Tank Location: UNDERGROUND
DEP Contractor: P

Name: GANDY PAINT CO
Address: 606 W KENNEDY BLVD
City: TAMPA
Zip: 33606
Tank Id: 2
Status: Removed
Status Date: 07/31/1991
Install Date: Not reported
Substance: Vehicular diesel
Content Description: Vehicular Diesel
Gallons: 100
Vessel Indicator: TANK
Tank Location: UNDERGROUND
DEP Contractor: P

Name: IPPOLITO PROPERTY
Address: 606 W KENNEDY BLVD
City: TAMPA
Zip: 33606
Tank Id: 3
Status: Removed
Status Date: Not reported
Install Date: Not reported
Substance: Generic gasoline
Content Description: Generic Gasoline
Gallons: 3000
Vessel Indicator: TANK
Tank Location: UNDERGROUND
DEP Contractor: P

Name: GANDY PAINT CO
Address: 606 W KENNEDY BLVD
City: TAMPA
Zip: 33606
Tank Id: 3
Status: Removed
Status Date: 07/31/1991
Install Date: Not reported
Substance: Vehicular diesel
Content Description: Vehicular Diesel
Gallons: 100
Vessel Indicator: TANK
Tank Location: UNDERGROUND
DEP Contractor: P

Name: IPPOLITO PROPERTY
Address: 606 W KENNEDY BLVD
City: TAMPA
Zip: 33606

Map ID
Direction
Distance
Elevation

MAP FINDINGS

Site

Database(s)

EDR ID Number
EPA ID Number

IPPOLITO PROPERTY (Continued)

U001356411

Tank Id: 4
Status: Removed
Status Date: Not reported
Install Date: Not reported
Substance: Generic gasoline
Content Description: Generic Gasoline
Gallons: 3000
Vessel Indicator: TANK
Tank Location: UNDERGROUND
DEP Contractor: P

Name: GANDY PAINT CO
Address: 606 W KENNEDY BLVD
City: TAMPA
Zip: 33606
Tank Id: 4
Status: Closed in place
Status Date: 07/31/1991
Install Date: Not reported
Substance: Unleaded gas
Content Description: Unleaded Gas
Gallons: 560
Vessel Indicator: TANK
Tank Location: UNDERGROUND
DEP Contractor: P

Name: GANDY PAINT CO
Address: 606 W KENNEDY BLVD
City: TAMPA
Zip: 33606
Tank Id: 5
Status: Removed
Status Date: 07/31/1991
Install Date: Not reported
Substance: Vehicular diesel
Content Description: Vehicular Diesel
Gallons: 100
Vessel Indicator: TANK
Tank Location: UNDERGROUND
DEP Contractor: P

Name: GANDY PAINT CO
Address: 606 W KENNEDY BLVD
City: TAMPA
Zip: 33606
Tank Id: 6
Status: Removed
Status Date: 07/31/1991
Install Date: Not reported
Substance: Unleaded gas
Content Description: Unleaded Gas
Gallons: 560
Vessel Indicator: TANK
Tank Location: UNDERGROUND
DEP Contractor: P

Name: GANDY PAINT CO

Map ID
Direction
Distance
Elevation

MAP FINDINGS

Site

Database(s)

EDR ID Number
EPA ID Number

IPPOLITO PROPERTY (Continued)

U001356411

Address: 606 W KENNEDY BLVD
City: TAMPA
Zip: 33606
Tank Id: 7
Status: Removed
Status Date: 07/31/1991
Install Date: Not reported
Substance: Unleaded gas
Content Description: Unleaded Gas
Gallons: 560
Vessel Indicator: TANK
Tank Location: UNDERGROUND
DEP Contractor: P

Name: GANDY PAINT CO
Address: 606 W KENNEDY BLVD
City: TAMPA
Zip: 33606
Tank Id: 8
Status: Removed
Status Date: 07/31/1991
Install Date: Not reported
Substance: Unleaded gas
Content Description: Unleaded Gas
Gallons: 560
Vessel Indicator: TANK
Tank Location: UNDERGROUND
DEP Contractor: P

Name: GANDY PAINT CO
Address: 606 W KENNEDY BLVD
City: TAMPA
Zip: 33606
Tank Id: 9
Status: Removed
Status Date: 07/31/1991
Install Date: Not reported
Substance: Unleaded gas
Content Description: Unleaded Gas
Gallons: 560
Vessel Indicator: TANK
Tank Location: UNDERGROUND
DEP Contractor: P

[Click here for Florida Oculus:](#)

Tank Info:
Name: GANDY PAINT CO
Address: 606 W KENNEDY BLVD
City: TAMPA
Zip: 33606
Tank Id: 1
Status: Removed
Status Date: 07/31/1991
Install Date: Not reported
Substance: Vehicular diesel

Map ID
Direction
Distance
Elevation

MAP FINDINGS

Site

Database(s)

EDR ID Number
EPA ID Number

IPPOLITO PROPERTY (Continued)

U001356411

Content Description: Vehicular Diesel
Gallons: 100
Vessel Indicator: TANK
Tank Location: UNDERGROUND
DEP Contractor: P

Name: IPPOLITO PROPERTY
Address: 606 W KENNEDY BLVD
City: TAMPA
Zip: 33606
Tank Id: 1
Status: Removed
Status Date: Not reported
Install Date: Not reported
Substance: Generic gasoline
Content Description: Generic Gasoline
Gallons: 3000
Vessel Indicator: TANK
Tank Location: UNDERGROUND
DEP Contractor: P

Name: GANDY PAINT CO
Address: 606 W KENNEDY BLVD
City: TAMPA
Zip: 33606
Tank Id: 10
Status: Removed
Status Date: 07/31/1991
Install Date: Not reported
Substance: Unleaded gas
Content Description: Unleaded Gas
Gallons: 560
Vessel Indicator: TANK
Tank Location: UNDERGROUND
DEP Contractor: P

Name: GANDY PAINT CO
Address: 606 W KENNEDY BLVD
City: TAMPA
Zip: 33606
Tank Id: 11
Status: Removed
Status Date: 07/31/1991
Install Date: Not reported
Substance: Vehicular diesel
Content Description: Vehicular Diesel
Gallons: 300
Vessel Indicator: TANK
Tank Location: UNDERGROUND
DEP Contractor: P

Name: GANDY PAINT CO
Address: 606 W KENNEDY BLVD
City: TAMPA
Zip: 33606
Tank Id: 12
Status: Closed in place

Map ID
Direction
Distance
Elevation

MAP FINDINGS

Site

Database(s)

EDR ID Number
EPA ID Number

IPPOLITO PROPERTY (Continued)

U001356411

Status Date: 07/31/1991
Install Date: Not reported
Substance: Unleaded gas
Content Description: Unleaded Gas
Gallons: 560
Vessel Indicator: TANK
Tank Location: UNDERGROUND
DEP Contractor: P

Name: GANDY PAINT CO
Address: 606 W KENNEDY BLVD
City: TAMPA
Zip: 33606
Tank Id: 13
Status: Closed in place
Status Date: 07/31/1991
Install Date: Not reported
Substance: Unleaded gas
Content Description: Unleaded Gas
Gallons: 560
Vessel Indicator: TANK
Tank Location: UNDERGROUND
DEP Contractor: P

Name: GANDY PAINT CO
Address: 606 W KENNEDY BLVD
City: TAMPA
Zip: 33606
Tank Id: 14
Status: Closed in place
Status Date: 07/31/1991
Install Date: Not reported
Substance: Unleaded gas
Content Description: Unleaded Gas
Gallons: 560
Vessel Indicator: TANK
Tank Location: UNDERGROUND
DEP Contractor: P

Name: GANDY PAINT CO
Address: 606 W KENNEDY BLVD
City: TAMPA
Zip: 33606
Tank Id: 15
Status: Removed
Status Date: 07/31/1991
Install Date: Not reported
Substance: Unleaded gas
Content Description: Unleaded Gas
Gallons: 1000
Vessel Indicator: TANK
Tank Location: UNDERGROUND
DEP Contractor: P

Name: GANDY PAINT CO
Address: 606 W KENNEDY BLVD
City: TAMPA

Map ID
Direction
Distance
Elevation

MAP FINDINGS

Site

Database(s)

EDR ID Number
EPA ID Number

IPPOLITO PROPERTY (Continued)

U001356411

Zip: 33606
Tank Id: 16
Status: Removed
Status Date: 07/31/1991
Install Date: Not reported
Substance: Unleaded gas
Content Description: Unleaded Gas
Gallons: 1000
Vessel Indicator: TANK
Tank Location: UNDERGROUND
DEP Contractor: P

Name: IPPOLITO PROPERTY
Address: 606 W KENNEDY BLVD
City: TAMPA
Zip: 33606
Tank Id: 2
Status: Removed
Status Date: Not reported
Install Date: Not reported
Substance: Generic gasoline
Content Description: Generic Gasoline
Gallons: 3000
Vessel Indicator: TANK
Tank Location: UNDERGROUND
DEP Contractor: P

Name: GANDY PAINT CO
Address: 606 W KENNEDY BLVD
City: TAMPA
Zip: 33606
Tank Id: 2
Status: Removed
Status Date: 07/31/1991
Install Date: Not reported
Substance: Vehicular diesel
Content Description: Vehicular Diesel
Gallons: 100
Vessel Indicator: TANK
Tank Location: UNDERGROUND
DEP Contractor: P

Name: IPPOLITO PROPERTY
Address: 606 W KENNEDY BLVD
City: TAMPA
Zip: 33606
Tank Id: 3
Status: Removed
Status Date: Not reported
Install Date: Not reported
Substance: Generic gasoline
Content Description: Generic Gasoline
Gallons: 3000
Vessel Indicator: TANK
Tank Location: UNDERGROUND
DEP Contractor: P

Map ID
Direction
Distance
Elevation

MAP FINDINGS

Site

Database(s)

EDR ID Number
EPA ID Number

IPPOLITO PROPERTY (Continued)

U001356411

Name: GANDY PAINT CO
Address: 606 W KENNEDY BLVD
City: TAMPA
Zip: 33606
Tank Id: 3
Status: Removed
Status Date: 07/31/1991
Install Date: Not reported
Substance: Vehicular diesel
Content Description: Vehicular Diesel
Gallons: 100
Vessel Indicator: TANK
Tank Location: UNDERGROUND
DEP Contractor: P

Name: IPPOLITO PROPERTY
Address: 606 W KENNEDY BLVD
City: TAMPA
Zip: 33606
Tank Id: 4
Status: Removed
Status Date: Not reported
Install Date: Not reported
Substance: Generic gasoline
Content Description: Generic Gasoline
Gallons: 3000
Vessel Indicator: TANK
Tank Location: UNDERGROUND
DEP Contractor: P

Name: GANDY PAINT CO
Address: 606 W KENNEDY BLVD
City: TAMPA
Zip: 33606
Tank Id: 4
Status: Closed in place
Status Date: 07/31/1991
Install Date: Not reported
Substance: Unleaded gas
Content Description: Unleaded Gas
Gallons: 560
Vessel Indicator: TANK
Tank Location: UNDERGROUND
DEP Contractor: P

Name: GANDY PAINT CO
Address: 606 W KENNEDY BLVD
City: TAMPA
Zip: 33606
Tank Id: 5
Status: Removed
Status Date: 07/31/1991
Install Date: Not reported
Substance: Vehicular diesel
Content Description: Vehicular Diesel
Gallons: 100
Vessel Indicator: TANK

Map ID
Direction
Distance
Elevation

MAP FINDINGS

Site

Database(s)

EDR ID Number
EPA ID Number

IPPOLITO PROPERTY (Continued)

U001356411

Tank Location:	UNDERGROUND
DEP Contractor:	P
Name:	GANDY PAINT CO
Address:	606 W KENNEDY BLVD
City:	TAMPA
Zip:	33606
Tank Id:	6
Status:	Removed
Status Date:	07/31/1991
Install Date:	Not reported
Substance:	Unleaded gas
Content Description:	Unleaded Gas
Gallons:	560
Vessel Indicator:	TANK
Tank Location:	UNDERGROUND
DEP Contractor:	P
Name:	GANDY PAINT CO
Address:	606 W KENNEDY BLVD
City:	TAMPA
Zip:	33606
Tank Id:	7
Status:	Removed
Status Date:	07/31/1991
Install Date:	Not reported
Substance:	Unleaded gas
Content Description:	Unleaded Gas
Gallons:	560
Vessel Indicator:	TANK
Tank Location:	UNDERGROUND
DEP Contractor:	P
Name:	GANDY PAINT CO
Address:	606 W KENNEDY BLVD
City:	TAMPA
Zip:	33606
Tank Id:	8
Status:	Removed
Status Date:	07/31/1991
Install Date:	Not reported
Substance:	Unleaded gas
Content Description:	Unleaded Gas
Gallons:	560
Vessel Indicator:	TANK
Tank Location:	UNDERGROUND
DEP Contractor:	P
Name:	GANDY PAINT CO
Address:	606 W KENNEDY BLVD
City:	TAMPA
Zip:	33606
Tank Id:	9
Status:	Removed
Status Date:	07/31/1991
Install Date:	Not reported
Substance:	Unleaded gas

Map ID
Direction
Distance
Elevation

MAP FINDINGS

Site

Database(s)

EDR ID Number
EPA ID Number

IPPOLITO PROPERTY (Continued)

U001356411

Content Description: Unleaded Gas
Gallons: 560
Vessel Indicator: TANK
Tank Location: UNDERGROUND
DEP Contractor: P

[Click here for Florida Oculus:](#)

DWM CONTAM:

Name: IPPOLITO PROPERTY
Address: 606 W KENNEDY BLVD
City,State,Zip: TAMPA, FL 33606
Program Site Id: 9201192
Lat DD: 27
Lat MM: 56
Lat SS: 39.588
Long DD: 82
Long MM: 27
Long SS: 59.3892
Office/ District: SWD
Program Area: STORAGE TANKS
Priority Score: 10
Datum: 0
Method: UNVR
Facility Status: CLOSED
Facility Type: C - Fuel user/Non-retail
Score Effective Date: 2003-07-02 00:00:00
Score When Ranked: 10
Rank: 8533
Operator: REYAD ALJAMAL
Phone: (813)831-3514
Name Changed: 2017-02-22 00:00:00
Addr Changed: 2008-05-28 00:00:00
Related Party ID: 25136
Primary RP Role: ACCOUNT OWNER
RP Begin Date: 5/15/1992
RP Name: ROSS, JOHN W
RP Address1: 677 CHURCH ST
RP Address2: Not reported
RP City: MARIETTA
RP State: GA
RP Zip5: 30060
RP Zip4: Not reported
Contact: DR JOHN W ROSS
RP Phone: (404)426-2873
RP Extension: Not reported
Site Manager: Not reported

Map ID
Direction
Distance
Elevation

MAP FINDINGS

Site

Database(s)

EDR ID Number
EPA ID Number

BW1143 **TAMPA GENERAL HOSPITAL CORP CTR**
West **606 W KENNEDY BLVD**
1/2-1 **TAMPA, FL 33606**
0.666 mi.
3517 ft. **Site 2 of 6 in cluster BW**

FL AST **A100356416**
N/A

Relative:
Higher

AST:

Actual:
15 ft.

Name: TAMPA GENERAL HOSPITAL CORP CTR
Address: 606 W KENNEDY BLVD
Facility ID: 9812636
Facility Status: OPEN
Type Description: County Government
Facility Phone: 8138339094
DEP Contractor Own: P
Region: STATE
Positioning Method: Not reported
Lat/Long (dms): Not reported

Owner:

Owner Id: 56525
Owner Name: TAMPA GENERAL HOSPITAL
Owner Address: PO BOX 1289
Owner Address 2: ATTN: STORAGE TANK REGIS
Owner City,St,Zip: TAMPA, FL 33601
Owner Contact: DALENE YOUNG | HIPOLITO VIDAL 813.844-4320
Owner Phone: 8138447699

Tank Id: 75387
Status: In service
Status Date: 04/01/2011
Install Date: 4/1/2011
Substance: Diesel-emergen generator
Content Description: Emerg Generator Diesel
Gallons: 525
Tank Location: ABOVEGROUND

[Click here for Florida Oculus:](#)

BM1144 **SGS CONTROL SERVICES INC**
ESE **825 WYNKOOP RD**
1/2-1 **TAMPA, FL 33605**
0.666 mi.
3517 ft. **Site 10 of 10 in cluster BM**

RCRA NonGen / NLR **1000700841**
FINDS **FLD982159733**
ECHO

Relative:
Lower

RCRA NonGen / NLR:

Actual:
4 ft.

Date Form Received by Agency: 2002-03-27 00:00:00.0
Handler Name: SGS CONTROL SERVICES INC
Handler Address: 825 WYNKOOP RD
Handler City,State,Zip: TAMPA, FL 33605-6355
EPA ID: FLD982159733
Contact Name: JOHN RIDDELL
Contact Address: N 39TH ST STE 330
Contact City,State,Zip: TAMPA, FL 33605-5890
Contact Telephone: 813-247-3984
Contact Fax: Not reported
Contact Email: Not reported
Contact Title: BRANCH MANAGER
EPA Region: 04

Map ID
Direction
Distance
Elevation

MAP FINDINGS

Site

Database(s)

EDR ID Number
EPA ID Number

SGS CONTROL SERVICES INC (Continued)

1000700841

Land Type:	Private
Federal Waste Generator Description:	Not a generator, verified
Non-Notifier:	Not reported
Biennial Report Cycle:	Not reported
Accessibility:	Not reported
Active Site Indicator:	Not reported
State District Owner:	FL
State District:	SW
Mailing Address:	PO BOX 75009
Mailing City, State, Zip:	TAMPA, FL 33675-0009
Owner Name:	MILLER GENTRY
Owner Type:	Private
Operator Name:	Not reported
Operator Type:	Not reported
Short-Term Generator Activity:	No
Importer Activity:	No
Mixed Waste Generator:	No
Transporter Activity:	No
Transfer Facility Activity:	No
Recycler Activity with Storage:	No
Small Quantity On-Site Burner Exemption:	No
Smelting Melting and Refining Furnace Exemption:	No
Underground Injection Control:	No
Off-Site Waste Receipt:	No
Universal Waste Indicator:	No
Universal Waste Destination Facility:	No
Federal Universal Waste:	No
Active Site Fed-Reg Treatment Storage and Disposal Facility:	Not reported
Active Site Converter Treatment storage and Disposal Facility:	Not reported
Active Site State-Reg Treatment Storage and Disposal Facility:	Not reported
Active Site State-Reg Handler:	---
Federal Facility Indicator:	Not reported
Hazardous Secondary Material Indicator:	NN
Sub-Part K Indicator:	Not reported
Commercial TSD Indicator:	No
Treatment Storage and Disposal Type:	Not reported
2018 GPRA Permit Baseline:	Not on the Baseline
2018 GPRA Renewals Baseline:	Not on the Baseline
Permit Renewals Workload Universe:	Not reported
Permit Workload Universe:	Not reported
Permit Progress Universe:	Not reported
Post-Closure Workload Universe:	Not reported
Closure Workload Universe:	Not reported
202 GPRA Corrective Action Baseline:	No
Corrective Action Workload Universe:	No
Subject to Corrective Action Universe:	No
Non-TSDFs Where RCRA CA has Been Imposed Universe:	No
TSDFs Potentially Subject to CA Under 3004 (u)/(v) Universe:	No
TSDFs Only Subject to CA under Discretionary Auth Universe:	No
Corrective Action Priority Ranking:	No NCAPS ranking
Environmental Control Indicator:	No
Institutional Control Indicator:	No
Human Exposure Controls Indicator:	N/A
Groundwater Controls Indicator:	N/A
Operating TSDF Universe:	Not reported
Full Enforcement Universe:	Not reported
Significant Non-Complier Universe:	No

Map ID
Direction
Distance
Elevation

MAP FINDINGS

Site

Database(s)

EDR ID Number
EPA ID Number

SGS CONTROL SERVICES INC (Continued)

1000700841

Unaddressed Significant Non-Complier Universe:	No
Addressed Significant Non-Complier Universe:	No
Significant Non-Complier With a Compliance Schedule Universe:	No
Financial Assurance Required:	Not reported
Handler Date of Last Change:	2011-06-23 16:56:54.0
Recognized Trader-Importer:	No
Recognized Trader-Exporter:	No
Importer of Spent Lead Acid Batteries:	No
Exporter of Spent Lead Acid Batteries:	No
Recycler Activity Without Storage:	Not reported
Manifest Broker:	Not reported
Sub-Part P Indicator:	No

Hazardous Waste Summary:

Waste Code:	D001
Waste Description:	IGNITABLE WASTE

Handler - Owner Operator:

Owner/Operator Indicator:	Owner
Owner/Operator Name:	MILLER GENTRY
Legal Status:	Private
Date Became Current:	1996-10-18 00:00:00.
Date Ended Current:	Not reported
Owner/Operator Address:	PO BOX 75009
Owner/Operator City,State,Zip:	TAMPA, FL 33675
Owner/Operator Telephone:	Not reported
Owner/Operator Telephone Ext:	Not reported
Owner/Operator Fax:	Not reported
Owner/Operator Email:	Not reported

Owner/Operator Indicator:	Owner
Owner/Operator Name:	GENTRY MILLER
Legal Status:	Private
Date Became Current:	1996-10-18 00:00:00.
Date Ended Current:	Not reported
Owner/Operator Address:	PO BOX 75009
Owner/Operator City,State,Zip:	TAMPA, FL 33675
Owner/Operator Telephone:	Not reported
Owner/Operator Telephone Ext:	Not reported
Owner/Operator Fax:	Not reported
Owner/Operator Email:	Not reported

Historic Generators:

Receive Date:	2002-03-27 00:00:00.0
Handler Name:	SGS CONTROL SERVICES INC
Federal Waste Generator Description:	Not a generator, verified
State District Owner:	FL
Large Quantity Handler of Universal Waste:	No
Recognized Trader Importer:	No
Recognized Trader Exporter:	No
Spent Lead Acid Battery Importer:	No
Spent Lead Acid Battery Exporter:	No
Current Record:	Yes
Non Storage Recycler Activity:	Not reported
Electronic Manifest Broker:	Not reported

Map ID
Direction
Distance
Elevation

MAP FINDINGS

Site

Database(s)

EDR ID Number
EPA ID Number

SGS CONTROL SERVICES INC (Continued)

1000700841

List of NAICS Codes and Descriptions:

NAICS Codes:

No NAICS Codes Found

Facility Has Received Notices of Violations:

Violations:

No Violations Found

Evaluation Action Summary:

Evaluations:

No Evaluations Found

FINDS:

Registry ID: 110005589041

Click Here:

Environmental Interest/Information System:

RCRAInfo is a national information system that supports the Resource Conservation and Recovery Act (RCRA) program through the tracking of events and activities related to facilities that generate, transport, and treat, store, or dispose of hazardous waste. RCRAInfo allows RCRA program staff to track the notification, permit, compliance, and corrective action activities required under RCRA.

Florida Environmental System Today Application (FIESTA) Data Maintenance (FDM) system maintains entity, environmental interest and affiliation data for the State of Florida.

[Click this hyperlink](#) while viewing on your computer to access additional FINDS: detail in the EDR Site Report.

ECHO:

Envid: 1000700841
Registry ID: 110005589041
DFR URL: <http://echo.epa.gov/detailed-facility-report?fid=110005589041>
Name: SGS CONTROL SERVICES INC
Address: 825 WYNKOOP RD
City,State,Zip: TAMPA, FL 33605

BX1145
WSW
1/2-1
0.667 mi.
3520 ft.

FORMER HYDE PARK FIRE STATION #3
301 S MAGNOLIA AVE
TAMPA, FL 33606

FL UST **U001823446**
N/A

Site 1 of 2 in cluster BX

Relative:
Higher
Actual:
8 ft.

UST:

Facility Id: 9400842
Facility Status: CLOSED
Type Description: Fuel user/Non-retail
Facility Phone: 8139315828
Region: STATE
Positioning Method: UNVR
Lat/Long (dms): 27 56 15 / 82 28 0

Owner:

Owner Id: 26745
Owner Name: REDDEN, BRUCE
Owner Address: 8644 N HIMES #718
Owner Address 2: Not reported

Map ID
Direction
Distance
Elevation

MAP FINDINGS

Site

Database(s)

EDR ID Number
EPA ID Number

FORMER HYDE PARK FIRE STATION #3 (Continued)

U001823446

Owner City,St,Zip: TAMPA, FL 33611
Owner Contact: BRUCE REDDEN
Owner Phone: 8139315828

Tank Info:

Name: FORMER HYDE PARK FIRE STATION #3
Address: 301 S MAGNOLIA AVE
City: TAMPA
Zip: 33606
Tank Id: 1
Status: Removed
Status Date: 02/28/1992
Install Date: Not reported
Substance: Vehicular diesel
Content Description: Vehicular Diesel
Gallons: 300
Vessel Indicator: TANK
Tank Location: UNDERGROUND
DEP Contractor: P

[Click here for Florida Oculus:](#)

BT1146 **FORMER MORGAN STREET JAIL**
NNW **1301 N MORGAN ST**
1/2-1 **TAMPA, FL 33602**
0.668 mi.
3526 ft. **Site 6 of 7 in cluster BT**

RCRA-VSQG **1014467248**
FLT090080292

Relative:
Higher
Actual:
19 ft.

RCRA-VSQG:
Date Form Received by Agency: 2009-02-23 00:00:00.0
Handler Name: FORMER MORGAN STREET JAIL
Handler Address: 1301 N MORGAN ST
Handler City,State,Zip: TAMPA, FL 33602-2918
EPA ID: FLT090080292
Contact Name: ROBERTO G GONZALEZ
Contact Address: N MCKINLEY DR, MS 7-500
Contact City,State,Zip: TAMPA, FL 33612
Contact Telephone: 813-975-6923
Contact Fax: Not reported
Contact Email: Not reported
Contact Title: PROJECT MANAGER
EPA Region: 04
Land Type: State
Federal Waste Generator Description: Conditionally Exempt Small Quantity Generator
Non-Notifier: Not reported
Biennial Report Cycle: Not reported
Accessibility: Not reported
Active Site Indicator: Handler Activities
State District Owner: FL
State District: SW
Mailing Address: N MCKINLEY DR, MS 7-500
Mailing City,State,Zip: TAMPA, FL 33612
Owner Name: Not reported
Owner Type: Not reported
Operator Name: Not reported
Operator Type: Not reported

Map ID
Direction
Distance
Elevation

MAP FINDINGS

Site

Database(s)

EDR ID Number
EPA ID Number

FORMER MORGAN STREET JAIL (Continued)

1014467248

Short-Term Generator Activity:	Yes
Importer Activity:	No
Mixed Waste Generator:	No
Transporter Activity:	No
Transfer Facility Activity:	No
Recycler Activity with Storage:	No
Small Quantity On-Site Burner Exemption:	No
Smelting Melting and Refining Furnace Exemption:	No
Underground Injection Control:	No
Off-Site Waste Receipt:	No
Universal Waste Indicator:	No
Universal Waste Destination Facility:	No
Federal Universal Waste:	No
Active Site Fed-Reg Treatment Storage and Disposal Facility:	Not reported
Active Site Converter Treatment storage and Disposal Facility:	Not reported
Active Site State-Reg Treatment Storage and Disposal Facility:	Not reported
Active Site State-Reg Handler:	---
Federal Facility Indicator:	Not reported
Hazardous Secondary Material Indicator:	NN
Sub-Part K Indicator:	Not reported
Commercial TSD Indicator:	No
Treatment Storage and Disposal Type:	Not reported
2018 GPRA Permit Baseline:	Not on the Baseline
2018 GPRA Renewals Baseline:	Not on the Baseline
Permit Renewals Workload Universe:	Not reported
Permit Workload Universe:	Not reported
Permit Progress Universe:	Not reported
Post-Closure Workload Universe:	Not reported
Closure Workload Universe:	Not reported
202 GPRA Corrective Action Baseline:	No
Corrective Action Workload Universe:	No
Subject to Corrective Action Universe:	No
Non-TSDs Where RCRA CA has Been Imposed Universe:	No
TSDs Potentially Subject to CA Under 3004 (u)/(v) Universe:	No
TSDs Only Subject to CA under Discretionary Auth Universe:	No
Corrective Action Priority Ranking:	No NCAPS ranking
Environmental Control Indicator:	No
Institutional Control Indicator:	No
Human Exposure Controls Indicator:	N/A
Groundwater Controls Indicator:	N/A
Operating TSD Universe:	Not reported
Full Enforcement Universe:	Not reported
Significant Non-Complier Universe:	No
Unaddressed Significant Non-Complier Universe:	No
Addressed Significant Non-Complier Universe:	No
Significant Non-Complier With a Compliance Schedule Universe:	No
Financial Assurance Required:	Not reported
Handler Date of Last Change:	2011-06-23 16:56:54.0
Recognized Trader-Importer:	No
Recognized Trader-Exporter:	No
Importer of Spent Lead Acid Batteries:	No
Exporter of Spent Lead Acid Batteries:	No
Recycler Activity Without Storage:	Not reported
Manifest Broker:	Not reported
Sub-Part P Indicator:	No

Map ID
Direction
Distance
Elevation

MAP FINDINGS

Site

Database(s)

EDR ID Number
EPA ID Number

FORMER MORGAN STREET JAIL (Continued)

1014467248

Historic Generators:

Receive Date: 2009-02-23 00:00:00.0
Handler Name: FORMER MORGAN STREET JAIL
Federal Waste Generator Description: Conditionally Exempt Small Quantity Generator
State District Owner: FL
Large Quantity Handler of Universal Waste: No
Recognized Trader Importer: No
Recognized Trader Exporter: No
Spent Lead Acid Battery Importer: No
Spent Lead Acid Battery Exporter: No
Current Record: Yes
Non Storage Recycler Activity: Not reported
Electronic Manifest Broker: Not reported

List of NAICS Codes and Descriptions:

NAICS Codes: No NAICS Codes Found

Facility Has Received Notices of Violations:

Violations: No Violations Found

Evaluation Action Summary:

Evaluations: No Evaluations Found

BT1147
NNW
1/2-1
0.668 mi.
3526 ft.

HILLSBOROUGH CNTY-MORGAN ST JAIL
1301 N MORGAN ST
TAMPA, FL 33602
Site 7 of 7 in cluster BT

FL LUST U001356353
FL UST N/A
FL AST
FL CLEANUP SITES
FL DWM CONTAM
FL Financial Assurance

Relative:
Higher
Actual:
19 ft.

LUST:

Name: HILLSBOROUGH CNTY-MORGAN ST JAIL
Address: 1301 N MORGAN ST
City,State,Zip: TAMPA, FL 33602
Region: STATE
Facility Id: 9102571
Facility Status: CLOSED
Facility Type: G - State Government
Facility Phone: (813)975-6267
Facility Cleanup Rank: Not reported
District: Southwest District
Lat/Long (dms): 27 57 22.216 / 82 27 24.6005
Section: Not reported
Township: Not reported
Range: Not reported
Feature: Not reported
Method: AGPS
Datum: 0
Score: 9
Score Effective Date: 2010-05-18 00:00:00
Score When Ranked: Not reported
Operator: ROBERT MANDERNACK
Name Update: Not reported
Address Update: 2008-12-03 00:00:00

Map ID
Direction
Distance
Elevation

MAP FINDINGS

Site

Database(s)

EDR ID Number
EPA ID Number

HILLSBOROUGH CNTY-MORGAN ST JAIL (Continued)

U001356353

Petroleum Cleanup PCT Facility Score:

Facility Cleanup Status: VCCR - VERIFIED CONTAMINATION - CLEANUP REQUIRED
Contact: ROBERT MANDERNACK
Contact Company: FL DEPARTMENT OF TRANSPORTATION
Contact Address: 11201 N MCKINLY DR MS 7-1200
Contact City/State/Zip: TAMPA, FL 33612
Phone: (813)975-6267
Bad Address Ind: N
State: FL
Zip: 33602
Score: 9
Score Effective Date: 2010-05-18 00:00:00
Related Party ID: 63719
Primary RP Role: ACCOUNT OWNER
RP Begin Date: 2008-12-03
RP Zip: 6456
RP Extension: Not reported

Discharge Cleanup Summary:

Discharge Date: 7/14/2009
PCT Discharge Combined: Not reported
Cleanup Required: R - CLEANUP REQUIRED
Discharge Cleanup Status: VCCR - VERIFIED CONTAMINATION, CLEANUP REQUIRED
Disch Cleanup Status Date: 3/4/2010
Cleanup Work Status: ACTIVE
Information Source: C - CLOSURE REPORT
Other Source Description: Not reported
Eligibility Indicator: I - INELIGIBLE
Site Manager: LUCE_S
Site Mgr End Date: Not reported
Tank Office: PCLP29 - HILLSBOROUGH ENVIRONMENTAL PROTECTION COMMISSION

Contaminated Media:

Discharge Date: 7/14/2009
Pct Discharge Combined With: Not reported
Cleanup Required: R - CLEANUP REQUIRED
Discharge Cleanup Status: VCCR - VERIFIED CONTAMINATION, CLEANUP REQUIRED
Disch Cleanup Status Date: 3/4/2010
Cleanup Work Status: INACTIVE
Information Source: C - CLOSURE REPORT
Other Source Description: Not reported
Elig Indicator: I - INELIGIBLE
Site Manager: LUCE_S
Site Mgr End Date: Not reported
Tank Office: PCLP29 - HILLSBOROUGH ENVIRONM
Contaminated Drinking Wells: Not reported
Contaminated Monitoring Well: No
Contaminated Soil: Yes
Contaminated Surface Water: No
Contaminated Ground Water: No
Pollutant: G - Emerg Generator Diesel
Pollutant Other Description: Not reported
Gallons Discharged: Not reported

Task Information:

District: SWD
Facility ID: 9102571

Map ID
Direction
Distance
Elevation

MAP FINDINGS

Site

Database(s)

EDR ID Number
EPA ID Number

HILLSBOROUGH CNTY-MORGAN ST JAIL (Continued)

U001356353

Facility Status:	CLOSED
Facility Type:	G - State Government -
County:	HILLSBOROUGH
County ID:	29
Cleanup Eligibility Status:	I
Source Effective Date:	Not reported
Discharge Date:	07-14-2009
Cleanup Required:	R - CLEANUP REQUIRED
Discharge Cleanup Status:	VCCR - VERIFIED CONTAMINATION, CLEANUP REQUIRED
Disch Cleanup Status Date:	03-04-2010
SRC Action Type:	-
SRC Submit Date:	Not reported
SRC Review Date:	Not reported
SRC Completion Status:	-
SRC Issue Date:	Not reported
SRC Comment:	Not reported
Cleanup Work Status:	INACTIVE
Site Mgr:	Not reported
Site Mgr End Date:	Not reported
Tank Office:	-
SR Task ID:	Not reported
SR Cleanup Responsible:	-
SR Funding Eligibility Type:	-
SR Actual Cost:	Not reported
SR Completion Date:	Not reported
SR Payment Date:	Not reported
SR Oral Date:	Not reported
SR Written Date:	Not reported
SR Soil Removal:	Not reported
SR Free Product Removal:	Not reported
SR Soil Tonnage Removed:	Not reported
SR Soil Treatment:	Not reported
SR Other Treatment:	Not reported
SR Alternate Proc Received Date:	Not reported
SR Alternate Procedure Status:	Not reported
SR Alternate Procedure Status Date:	Not reported
SR Alternate Procedure Comments:	Not reported
SA Task ID:	Not reported
SA Cleanup Responsible:	-
SA Funding Eligibility Type:	-
SA Actual Cost:	Not reported
SA Completion Date:	Not reported
SA Payment Date:	Not reported
RAP Task ID:	Not reported
RAP Cleanup Responsible ID:	-
RAP Funding Eligibility Type:	-
RAP Actual Cost:	Not reported
RAP Completion Date:	Not reported
RAP Payment Date:	Not reported
RAP Last Order Approved:	Not reported
RA Task ID:	Not reported
RA Cleanup Responsible:	-
RA Funding Eligibility Type:	-
RA Years to Complete:	Not reported
RA Actual Cost:	Not reported

Map ID
Direction
Distance
Elevation

MAP FINDINGS

Site

Database(s)

EDR ID Number
EPA ID Number

HILLSBOROUGH CNTY-MORGAN ST JAIL (Continued)

U001356353

[Click here for Florida Oculus:](#)

UST:

Facility Id: 9102571
Facility Status: CLOSED
Type Description: State Government
Facility Phone: 8139756267
Region: STATE
Positioning Method: AGPS
Lat/Long (dms): 27 57 22 / 82 27 31

Owner:

Owner Id: 63719
Owner Name: FL DEPARTMENT OF TRANSPORTATION
Owner Address: 11201 N MCKINLY DR MS 7-1200
Owner Address 2: ATTN: ROBERT MANDERNACK
Owner City,St,Zip: TAMPA, FL 33612
Owner Contact: ROBERT MANDERNACK
Owner Phone: 8139756267

Tank Info:

Name: HILLSBOROUGH CNTY-MORGAN ST JAIL
Address: 1301 N MORGAN ST
City: TAMPA
Zip: 33602
Tank Id: 1
Status: Removed
Status Date: 04/01/2009
Install Date: 10/1/1963
Substance: Fuel oil-on site heat
Content Description: Fuel Oil - Onsite Heat
Gallons: 5000
Vessel Indicator: TANK
Tank Location: UNDERGROUND
DEP Contractor: P

Name: HILLSBOROUGH CNTY-MORGAN ST JAIL
Address: 1301 N MORGAN ST
City: TAMPA
Zip: 33602
Tank Id: 2
Status: Removed
Status Date: 04/01/2009
Install Date: 10/1/1963
Substance: Diesel-emergen generator
Content Description: Emerg Generator Diesel
Gallons: 2000
Vessel Indicator: TANK
Tank Location: UNDERGROUND
DEP Contractor: P

Name: HILLSBOROUGH CNTY-MORGAN ST JAIL
Address: 1301 N MORGAN ST
City: TAMPA
Zip: 33602
Tank Id: 3
Status: Removed

Map ID
Direction
Distance
Elevation

MAP FINDINGS

Site

Database(s)

EDR ID Number
EPA ID Number

HILLSBOROUGH CNTY-MORGAN ST JAIL (Continued)

U001356353

Status Date: 04/01/2009
Install Date: 10/1/1979
Substance: Diesel-emergen generator
Content Description: Emerg Generator Diesel
Gallons: 1000
Vessel Indicator: TANK
Tank Location: UNDERGROUND
DEP Contractor: P

[Click here for Florida Oculus:](#)

AST:

Name: HILLSBOROUGH CNTY-MORGAN ST JAIL
Address: 1301 N MORGAN ST
Facility ID: 9102571
Facility Status: CLOSED
Type Description: State Government
Facility Phone: 8139756267
DEP Contractor Own: P
Region: STATE
Positioning Method: AGPS
Lat/Long (dms): 27 57 22 / 82 27 31

Owner:

Owner Id: 63719
Owner Name: FL DEPARTMENT OF TRANSPORTATION
Owner Address: 11201 N MCKINLY DR MS 7-1200
Owner Address 2: ATTN: ROBERT MANDERNACK
Owner City,St,Zip: TAMPA, FL 33612
Owner Contact: ROBERT MANDERNACK
Owner Phone: 8139756267

Tank Id: 4
Status: Moved to New Site
Status Date: 10/01/2008
Install Date: 12/1/1993
Substance: Diesel-emergen generator
Content Description: Emerg Generator Diesel
Gallons: 2000
Tank Location: ABOVEGROUND

[Click here for Florida Oculus:](#)

CLEANUP SITES:

Name: HILLSBOROUGH CNTY-MORGAN ST JAIL
Address: 1301 N MORGAN ST
City,State,Zip: TAMPA, FL 33602
DEP Cleanup Site Key: 66153059
Source Database Name: Storage Tank Contamination Monitoring
Source Database Id: 9102571
CPAC Program Area Id: TK
CLLC Cleanup Category Key: PETRO
RSC2 Remediation Status Key: ACTIVE
Data Load Date: 02/22/2021

Map ID
Direction
Distance
Elevation

MAP FINDINGS

Site

Database(s)

EDR ID Number
EPA ID Number

HILLSBOROUGH CNTY-MORGAN ST JAIL (Continued)

U001356353

OC3 Office Id: SWD
Physical Address Line 2: Not reported
OIC Object Of Interest Id: FACIL
PC2 Proximity Id: EXACT
Calc Coordinates Accuracy Level Id: 4
CMC2 Coordinate Method Id: Digital Aerial Photography With Ground Control
DC4 Datum Id: High Accuracy Reference Network
VSC1 Verification Status: REVIEWED
Collect Username: RICCI_L
Collect Date: 06/06/2003
Collect Affiliation: DEPARTMENT OF ENVIRONMENTAL PR
Map Source: 1994 doqs
Map Source Scale: 1934
Interpolation Scale: Not reported
Verifier Username: RICCI_L
Verifier Affiliation: DEPARTMENT OF ENVIRONMENTAL PR
Verification Date: 06/06/2003
Verified Coordinate Method Id: Digital Aerial Photography With Ground Control
Source Database Name Code: STCM
CMC2 Coordinate Method ID Code: DPHO
DC4 Datum ID Code: HARN
Verified Coordinate Method ID Code: DPHO
Comments: Not reported
Latitude/Longitude (deg/min/sec): 27 57 / 82 27

DWM CONTAM:

Name: HILLSBOROUGH CNTY-MORGAN ST JAIL
Address: 1301 N MORGAN ST
City,State,Zip: TAMPA, FL 33602
Program Site Id: 9102571
Lat DD: 27
Lat MM: 57
Lat SS: 22.216
Long DD: 82
Long MM: 27
Long SS: 24.6005
Office/ District: SWD
Program Area: STORAGE TANKS
Priority Score: 9
Datum: 0
Method: AGPS
Facility Status: CLOSED
Facility Type: G - State Government
Score Effective Date: 2010-05-18 00:00:00
Score When Ranked: Not reported
Rank: Not reported
Operator: MAJDI (MITCH) ISMAIL
Phone: (813)872-0887
Name Changed: 2001-11-28 00:00:00
Addr Changed: 2001-11-28 00:00:00
Related Party ID: 63719
Primary RP Role: ACCOUNT OWNER
RP Begin Date: 12/3/2008
RP Name: FL DEPARTMENT OF TRANSPORTATION
RP Address1: 11201 N MCKINLY DR MS 7-1200
RP Address2: ATTN: ROBERT MANDERNACK
RP City: TAMPA

Map ID
Direction
Distance
Elevation

MAP FINDINGS

Site

Database(s)

EDR ID Number
EPA ID Number

HILLSBOROUGH CNTY-MORGAN ST JAIL (Continued)

U001356353

RP State: FL
RP Zip5: 33612
RP Zip4: 6456
Contact: ROBERT MANDERNACK
RP Phone: (813)975-6267
RP Extension: Not reported
Site Manager: Not reported

FL Financial Assurance 3:

Name: HILLSBOROUGH CNTY-MORGAN ST JAIL
Address: 1301 N MORGAN ST
City,State,Zip: TAMPA, FL 33602
Region: 3
Facility ID: 9102571
Facility Phone: 8139756267
Facility Status: CLOSED
Facility Type: G
Type Description: State Government
DEP CO: P
Financial Responsibility: EXEMPT-STATE OR FEDERAL GOVERNMENT ENTITY
Insurance Company: Not reported
Effective Date: 10/01/2000
Expire Date: 10/01/2009
Owner ID: 63719
Owner Name: FL DEPARTMENT OF TRANSPORTATION
Owner Address: 11201 N MCKINLY DR MS 7-1200
Owner Address2: ATTN: ROBERT MANDERNACK
Owner City,St,Zip: TAMPA, FL 33612
Contact: ROBERT MANDERNACK
Resp Party Phone: 8139756267

**BU1148
NW
1/2-1
0.669 mi.
3530 ft.**

**PORTER PROPERTY
1201 N TAMPA ST
TAMPA, FL 33602
Site 5 of 6 in cluster BU**

**FL LUST U004146393
FL TANKS N/A**

**Relative:
Higher**

**Actual:
11 ft.**

LUST:
Name: PORTER PROPERTY
Address: 1201 N TAMPA ST
City,State,Zip: TAMPA, FL 33602
Region: STATE
Facility Id: 9701321
Facility Status: CLOSED
Facility Type: C - Fuel user/Non-retail
Facility Phone: Not reported
Facility Cleanup Rank: 8533
District: Southwest District
Lat/Long (dms): 27 57 13.34 / 82 27 38.32
Section: Not reported
Township: Not reported
Range: Not reported
Feature: Not reported
Method: ADDM
Datum: Not reported
Score: 6
Score Effective Date: 2008-11-20 00:00:00

Map ID
Direction
Distance
Elevation

MAP FINDINGS

Site

Database(s)

EDR ID Number
EPA ID Number

PORTER PROPERTY (Continued)

U004146393

Score When Ranked: 10
Operator: JOE PORTER
Name Update: Not reported
Address Update: Not reported

Discharge Cleanup Summary:
Discharge Date: 9/4/1997
PCT Discharge Combined: Not reported
Cleanup Required: R - CLEANUP REQUIRED
Discharge Cleanup Status: SRCR - SRCR COMPLETE
Disch Cleanup Status Date: 6/5/2020
Cleanup Work Status: COMPLETED
Information Source: D - DISCHARGE NOTIFICATION
Other Source Description: Not reported
Eligibility Indicator: E - ELIGIBLE
Site Manager: BURICH_T
Site Mgr End Date: 6/5/2020
Tank Office: PCLP29 - HILLSBOROUGH ENVIRONMENTAL PROTECTION COMMISSION

Petroleum Cleanup Program Eligibility:

Facility ID: 9701321
Discharge Date: 9/4/1997
Pct Discharge Combined With: Not reported
Cleanup Required: R - CLEANUP REQUIRED
Discharge Cleanup Status: SRCR - SRCR COMPLETE
Disch Cleanup Status Date: 6/5/2020
Cleanup Work Status: COMPLETED
Information Source: Not reported
Other Source Description: Not reported
Application Received Date: Not reported
Cleanup Program: C - PETROLEUM CLEANUP PARTICIPATION PROGRAM
Eligibility Status: Not reported
Elig Status Date: Not reported
Letter Of Intent Date: Not reported
Redetermined: Not reported
Inspection Date: Not reported
Site Manager: BURICH_T
Site Mgr End Date: 6/5/2020
Tank Office: PCLP29 - HILLSBOROUGH ENVIRONMENTAL PROTECTION COMMISSION
Deductible Amount: Not reported
Deductible Paid To Date: Not reported
Co-Pay Amount: Not reported
Co-Pay Paid To Date: Not reported
Cap Amount: 400000

Contaminated Media:

Discharge Date: 9/4/1997
Pct Discharge Combined With: Not reported
Cleanup Required: R - CLEANUP REQUIRED
Discharge Cleanup Status: SRCR - SRCR COMPLETE
Disch Cleanup Status Date: 6/5/2020
Cleanup Work Status: COMPLETED
Information Source: D - DISCHARGE NOTIFICATION
Other Source Description: Not reported
Elig Indicator: E - ELIGIBLE
Site Manager: BURICH_T
Site Mgr End Date: 6/5/2020
Tank Office: PCLP29 - HILLSBOROUGH ENVIRONM
Contaminated Drinking Wells: Not reported

Map ID
Direction
Distance
Elevation

MAP FINDINGS

Site

Database(s)

EDR ID Number
EPA ID Number

PORTER PROPERTY (Continued)

U004146393

Contaminated Monitoring Well: Yes
Contaminated Soil: Yes
Contaminated Surface Water: Not reported
Contaminated Ground Water: Not reported
Pollutant: D - Vehicular Diesel
Pollutant Other Description: Not reported
Gallons Discharged: Not reported
Discharge Date: 9/4/1997
Pct Discharge Combined With: Not reported
Cleanup Required: R - CLEANUP REQUIRED
Discharge Cleanup Status: SRCR - SRCR COMPLETE
Disch Cleanup Status Date: 6/5/2020
Cleanup Work Status: COMPLETED
Information Source: D - DISCHARGE NOTIFICATION
Other Source Description: Not reported
Elig Indicator: E - ELIGIBLE
Site Manager: BURICH_T
Site Mgr End Date: 6/5/2020
Tank Office: PCLP29 - HILLSBOROUGH ENVIRONM
Contaminated Drinking Wells: Not reported
Contaminated Monitoring Well: Yes
Contaminated Soil: Yes
Contaminated Surface Water: Not reported
Contaminated Ground Water: Not reported
Pollutant: P - Generic Gasoline
Pollutant Other Description: Not reported
Gallons Discharged: Not reported

Task Information:

District: SWD
Facility ID: 9701321
Facility Status: CLOSED
Facility Type: C - Fuel user/Non-retail -
County: HILLSBOROUGH
County ID: 29
Cleanup Eligibility Status: E
Source Effective Date: Not reported
Discharge Date: 09-04-1997
Cleanup Required: R - CLEANUP REQUIRED
Discharge Cleanup Status: ENTD - ELIGIBLE - NO TASK LEVEL DATA
Disch Cleanup Status Date: 01-26-1998
SRC Action Type: -
SRC Submit Date: Not reported
SRC Review Date: Not reported
SRC Completion Status: -
SRC Issue Date: Not reported
SRC Comment: Not reported
Cleanup Work Status: INACTIVE
Site Mgr: BURICH_T
Site Mgr End Date: Not reported
Tank Office: PCLP29 - Hillsborough County
SR Task ID: Not reported
SR Cleanup Responsible: -
SR Funding Eligibility Type: -
SR Actual Cost: Not reported
SR Completion Date: Not reported
SR Payment Date: Not reported
SR Oral Date: Not reported

Map ID
Direction
Distance
Elevation

MAP FINDINGS

Site

Database(s)

EDR ID Number
EPA ID Number

PORTER PROPERTY (Continued)

U004146393

SR Written Date: Not reported
SR Soil Removal: Not reported
SR Free Product Removal: Not reported
SR Soil Tonnage Removed: Not reported
SR Soil Treatment: Not reported
SR Other Treatment: Not reported
SR Alternate Proc Received Date: Not reported
SR Alternate Procedure Status: Not reported
SR Alternate Procedure Status Date: Not reported
SR Alternate Procedure Comments: Not reported
SA Task ID: Not reported
SA Cleanup Responsible: -
SA Funding Eligibility Type: -
SA Actual Cost: Not reported
SA Completion Date: Not reported
SA Payment Date: Not reported
RAP Task ID: Not reported
RAP Cleanup Responsible ID: -
RAP Funding Eligibility Type: -
RAP Actual Cost: Not reported
RAP Completion Date: Not reported
RAP Payment Date: Not reported
RAP Last Order Approved: Not reported
RA Task ID: Not reported
RA Cleanup Responsible: -
RA Funding Eligibility Type: -
RA Years to Complete: Not reported
RA Actual Cost: Not reported

[Click here for Florida Oculus:](#)

TANKS:

Name: PORTER PROPERTY
Address: 1201 N TAMPA ST
City,State,Zip: TAMPA, FL 33602
Facility ID: 9701321
Facility Phone: Not reported
Facility Status: CLOSED
Facility Type: C
Type Description: Fuel user/Non-retail
Dep Co: P
Lat/Lon Deg Min Sec: 27 57 13.122 / 82 27 39.0379999

BN1149
NE
1/2-1
0.670 mi.
3537 ft.

INTERNATIONAL SHIP REPAIR & MARINE SERVICES, INC.
1616 PENNY STREET
TAMPA, FL 33605

Site 5 of 9 in cluster BN

FL CLEANUP SITES
FL DWM CONTAM
FL RESP PARTY
FL TIER 2

S107719824
N/A

Relative:
Lower

Actual:
5 ft.

CLEANUP SITES:

Name: INTERNATIONAL SHIP REPAIR & MARINE SERVICES, INC.
Address: 1616 PENNY STREET
City,State,Zip: TAMPA, FL 33605
DEP Cleanup Site Key: 66147380
Source Database Name: Not reported
Source Database Id: ERIC_13887
CPAC Program Area Id: CU

Map ID
Direction
Distance
Elevation

MAP FINDINGS

Site

Database(s)

EDR ID Number
EPA ID Number

INTERNATIONAL SHIP REPAIR & MARINE SERVICES, INC. (Continued)

S107719824

CLLC Cleanup Category Key: OTHCU
RSC2 Remediation Status Key: OPEN
Data Load Date: 02/22/2021
OC3 Office Id: SWD
Physical Address Line 2: Not reported
OIC Object Of Interest Id: CAP_R
PC2 Proximity Id: APPRX
Calc Coordinates Accuracy Level Id: 3
CMC2 Coordinate Method Id: Digital Aerial Photography With Ground Control
DC4 Datum Id: Geodetic Survey of 1984
VSC1 Verification Status: Not reported
Collect Username: SEGO_JR
Collect Date: 01/01/1970
Collect Affiliation: Not reported
Map Source: 2004_DOQQ
Map Source Scale: 5000
Interpolation Scale: 5000
Verifier Username: SEGO_JR
Verifier Affiliation: Not reported
Verification Date: 05/29/2009
Verified Coordinate Method Id: Digital Aerial Photography With Ground Control
Source Database Name Code: ERIC
CMC2 Coordinate Method ID Code: DPHO
DC4 Datum ID Code: WGS84
Verified Coordinate Method ID Code: DPHO
Comments: Alternate ID:
Latitude/Longitude (deg/min/sec): 27 57 / 82 26

DWM CONTAM:

Name: INTERNATIONAL SHIP REPAIR & MARINE SERVICES, INC.
Address: 1616 PENNY STREET
City,State,Zip: TAMPA, FL
Program Site Id: ERIC_13907
Lat DD: 27
Lat MM: 57
Lat SS: 17.872
Long DD: 82
Long MM: 26
Long SS: 22.397
Office/ District: SWD
Program Area: RESPONSAPARTY
Priority Score: Not reported
Datum: NAD83
Method: Not reported
Facility Status: Closed
Facility Type: Not reported
Score Effective Date: Not reported
Score When Ranked: Not reported
Rank: Not reported
Operator: GREGG MARRAPODI
Phone: (941)575-8868
Name Changed: 1997-09-19 00:00:00
Addr Changed: 1997-09-19 00:00:00
Related Party ID: Not reported
Primary RP Role: Not reported
RP Begin Date: Not reported
RP Name: Not reported

Map ID
Direction
Distance
Elevation

MAP FINDINGS

Site

Database(s)

EDR ID Number
EPA ID Number

INTERNATIONAL SHIP REPAIR & MARINE SERVICES, INC. (Continued)

S107719824

RP Address1: Not reported
RP Address2: Not reported
RP City: Not reported
RP State: Not reported
RP Zip5: Not reported
RP Zip4: Not reported
Contact: Not reported
RP Phone: Not reported
RP Extension: Not reported
Site Manager: John R. Sego

Name: INTERNATIONAL SHIP REPAIR & MARINE SERVICES, INC.
Address: 1616 PENNY STREET
City,State,Zip: TAMPA, FL
Program Site Id: ERIC_13887
Lat DD: 27
Lat MM: 57
Lat SS: 13.8354
Long DD: 82
Long MM: 26
Long SS: 28.0747
Office/ District: SWD
Program Area: RESPONSPARTY
Priority Score: Not reported
Datum: WGS84
Method: DPHO
Facility Status: Open
Facility Type: Not reported
Score Effective Date: Not reported
Score When Ranked: Not reported
Rank: Not reported
Operator: JORDAN WOODFIN
Phone: (770)431-7600
Name Changed: 2016-03-02 00:00:00
Addr Changed: 2020-01-21 00:00:00
Related Party ID: Not reported
Primary RP Role: Not reported
RP Begin Date: Not reported
RP Name: Not reported
RP Address1: Not reported
RP Address2: Not reported
RP City: Not reported
RP State: Not reported
RP Zip5: Not reported
RP Zip4: Not reported
Contact: Not reported
RP Phone: Not reported
RP Extension: Not reported
Site Manager: Mary Yeargan

RESP PARTY:

Name: INTERNATIONAL SHIP REPAIR & MARINE SERVICES, INC.
Address: 1616 PENNY STREET
City,State,Zip: TAMPA, FL 33605
District: SWHI
Site Id: 37922
Project Id: 290898

Map ID
Direction
Distance
Elevation

MAP FINDINGS

Site

Database(s)

EDR ID Number
EPA ID Number

INTERNATIONAL SHIP REPAIR & MARINE SERVICES, INC. (Continued)

S107719824

Site Status: INACTIVE
Project Manager: YEARGAN_M
OGC Case Number: Not reported
Initial Date Received: 12/11/2006
Contaminants: Not reported
Offsite Cont Impact: U
Priority Score: Not reported
Datum: WGS84
Method ID: DPHO
Feature: Not reported
Object Of Interest: CAP_RAP SITE
Proximity To Object: APPRX
Collect Username: SEGO_JR
Collect Affiliation: Florida Department of Environmental Protection
Collect Program Id: CL
Collect Date: 05/29/2009
Map Series Used: 2004_DOQQ
Map Source Scale: 5000
Interpolation Scale: 5000
Coordinate Accuracy Id: 3
Verify Method Id: DPHO
Verifier Username: SEGO_JR
Verifier Affiliation: FL DEPARTMENT OF ENVIRONMENTAL PROTECTION
Verifying Program Id: CL
Verification Date: 05/29/2009
Decode for District: Not reported
Decode for Datum: Geodetic Survey of 1984
Decode for Method: Digital Aerial Photography With Ground Control
Decode for Off Site COC: Unknown, documentation does not exist, or exists but is inconclusive,
as to whether contamination above applicable standards or criteria
extends offsite
Decode for V_Method: Digital Aerial Photography With Ground Control
Latitude/Longitude (deg/min/sec): 27 57 / 82 26

Name: INTERNATIONAL SHIP REPAIR & MARINE SERVICES, INC.
Address: 1616 PENNY STREET
City,State,Zip: TAMPA, FL 33608
District: Southwest District
Site Id: 278662
Project Id: 306589
Site Status: CLOSED
Project Manager: SEGO_JR
OGC Case Number: 06-0814
Initial Date Received: 01/23/2007
Contaminants: soil arsenic, BaP, TRPH
Offsite Cont Impact: n
Priority Score: Not reported
Datum: NAD83
Method ID: UNVR
Feature: Not reported
Object Of Interest: CAP_RAP SITE
Proximity To Object: APPRX
Collect Username: BELL_SC
Collect Affiliation: Not reported
Collect Program Id: Not reported
Collect Date: 01/01/1970
Map Series Used: Not reported

Map ID
Direction
Distance
Elevation

MAP FINDINGS

Site

Database(s)

EDR ID Number
EPA ID Number

INTERNATIONAL SHIP REPAIR & MARINE SERVICES, INC. (Continued)

S107719824

Map Source Scale:	Not reported
Interpolation Scale:	Not reported
Coordinate Accuracy Id:	Not reported
Verify Method Id:	Not reported
Verifier Username:	Not reported
Verifier Affiliation:	Not reported
Verifying Program Id:	Not reported
Verification Date:	01/01/1970
Decode for District:	Southwest District
Decode for Datum:	North American Datum of 1983
Decode for Method:	Unverified
Decode for Off Site COC:	No, the best available evidence (such as completed SAR) demonstrates that contamination above applicable standards or criteria DOES NOT extend offsite.
Decode for V_Method:	Not reported
Latitude/Longitude (deg/min/sec):	27 57 / 82 26

TIER 2:

Name:	INTERNATIONAL SHIP REPAIR AND MARINE SERVICES
Address:	1616 PENNY STREET
City,State,Zip:	TAMPA, FL 33605

Year:	2019
Facility Id:	6627347
Active Date:	Not reported
Inactive Date:	Not reported
Sale Pending:	Not reported
Original Date:	Not reported
PLOT Source:	Not reported
Latitude:	Not reported
Longitude:	Not reported
LEPC District:	Not reported
Counties:	Not reported
SERC:	Not reported
Program Level:	Not reported
PRIME:	Not reported
SIC Code:	Not reported
SIC Code 2:	Not reported
NAICS Code:	336611
Last Modified Date:	02/27/2020
First Submit Date:	01/07/2020
Data Submitted By:	Debra Pasquale
Company Name:	INTERNATIONAL SHIP REPAIR AND MARINE
Comments:	Not reported

Contact:

Contact ID:	Not reported
Year:	2019
Facility Id:	6627347
Contact Type:	Owner / Operator
Contact Name:	George Lorton
Contact Title:	Not reported
Contact Phone:	Not reported
Contact 24Hr Phone:	Not reported
Contact Telephone 2:	813-247-1118
Contact Telephone 3:	Not reported
Contact Telephone 4:	Not reported

Map ID
Direction
Distance
Elevation

MAP FINDINGS

Site

Database(s)

EDR ID Number
EPA ID Number

INTERNATIONAL SHIP REPAIR & MARINE SERVICES, INC. (Continued)

S107719824

Contact Telephone 5: Not reported
Contact Telephone 6: Not reported
Contact Email: dpasquale@internationalship.com

Contact ID: Not reported
Year: 2019
Facility Id: 6627347
Contact Type: Owner / Operator
Contact Name: George Lorton
Contact Title: Not reported
Contact Phone: Not reported
Contact 24Hr Phone: Not reported
Contact Telephone 2: 813-247-1118
Contact Telephone 3: Not reported
Contact Telephone 4: Not reported
Contact Telephone 5: Not reported
Contact Telephone 6: Not reported
Contact Email: dpasquale@internationalship.com

Contact ID: Not reported
Year: 2019
Facility Id: 6627347
Contact Type: Owner / Operator
Contact Name: George Lorton
Contact Title: Not reported
Contact Phone: Not reported
Contact 24Hr Phone: Not reported
Contact Telephone 2: 813-247-1118
Contact Telephone 3: Not reported
Contact Telephone 4: Not reported
Contact Telephone 5: Not reported
Contact Telephone 6: Not reported
Contact Email: dpasquale@internationalship.com

Name: INTERNATIONAL SHIP REPAIR AND MARINE SERVICES
Address: 1616 PENNY STREET
City,State,Zip: TAMPA, FL 33605

Year: 2018
Facility Id: 6370252
Active Date: Not reported
Inactive Date: Not reported
Sale Pending: Not reported
Original Date: Not reported
PLOT Source: Not reported
Latitude: Not reported
Longitude: Not reported
LEPC District: Not reported
Counties: Not reported
SERC: Not reported
Program Level: Not reported
PRIME: Not reported
SIC Code: Not reported
SIC Code 2: Not reported
NAICS Code: 336611

Map ID
Direction
Distance
Elevation

MAP FINDINGS

Site

Database(s)

EDR ID Number
EPA ID Number

INTERNATIONAL SHIP REPAIR & MARINE SERVICES, INC. (Continued)

S107719824

Last Modified Date: 02/08/2019
First Submit Date: 02/08/2019
Data Submitted By: Debra Pasquale
Company Name: INTERNATIONAL SHIP REPAIR AND MARINE
Comments: Not reported

Contact:

Contact ID: Not reported
Year: 2018
Facility Id: 6370252
Contact Type: Owner / Operator
Contact Name: George Lorton
Contact Title: Not reported
Contact Phone: Not reported
Contact 24Hr Phone: Not reported
Contact Telephone 2: 813-247-1118
Contact Telephone 3: Not reported
Contact Telephone 4: Not reported
Contact Telephone 5: Not reported
Contact Telephone 6: Not reported
Contact Email: dpasquale@internationalship.com

Contact ID: Not reported
Year: 2018
Facility Id: 6370252
Contact Type: Owner / Operator
Contact Name: George Lorton
Contact Title: Not reported
Contact Phone: Not reported
Contact 24Hr Phone: Not reported
Contact Telephone 2: 813-247-1118
Contact Telephone 3: Not reported
Contact Telephone 4: Not reported
Contact Telephone 5: Not reported
Contact Telephone 6: Not reported
Contact Email: dpasquale@internationalship.com

Contact ID: Not reported
Year: 2018
Facility Id: 6370252
Contact Type: Owner / Operator
Contact Name: George Lorton
Contact Title: Not reported
Contact Phone: Not reported
Contact 24Hr Phone: Not reported
Contact Telephone 2: 813-247-1118
Contact Telephone 3: Not reported
Contact Telephone 4: Not reported
Contact Telephone 5: Not reported
Contact Telephone 6: Not reported
Contact Email: dpasquale@internationalship.com

Name: INTERNATIONAL SHIP REPAIR AND MARINE SERVICES
Address: 1616 PENNY STREET
City,State,Zip: TAMPA, FL 33605

Map ID
Direction
Distance
Elevation

MAP FINDINGS

Site

Database(s)

EDR ID Number
EPA ID Number

INTERNATIONAL SHIP REPAIR & MARINE SERVICES, INC. (Continued)

S107719824

Year: 2017
Facility Id: 6075792
Active Date: Not reported
Inactive Date: Not reported
Sale Pending: Not reported
Original Date: Not reported
PLOT Source: Not reported
Latitude: Not reported
Longitude: Not reported
LEPC District: Not reported
Counties: Not reported
SERC: Not reported
Program Level: Not reported
PRIME: Not reported
SIC Code: 3731
SIC Code 2: Not reported
NAICS Code: 336611
Last Modified Date: 06/28/2018
First Submit Date: 01/22/2018
Data Submitted By: Debra Pasquale
Company Name: INTERNATIONAL SHIP REPAIR AND MARINE
Comments: Not reported

Contact:

Contact ID: Not reported
Year: 2017
Facility Id: 6075792
Contact Type: Emergency Contact
Contact Name: Debra Pasquale
Contact Title: Not reported
Contact Phone: 813-924-9000
Contact 24Hr Phone: Not reported
Contact Telephone 2: 813-247-1118
Contact Telephone 3: 813-247-1118
Contact Telephone 4: 813-247-1118
Contact Telephone 5: Not reported
Contact Telephone 6: 813-247-1118
Contact Email: dpasquale@internationalship.com

Name: INTERNATIONAL SHIP REPAIR AND MARINE SERVICES
Address: 1616 PENNY STREET
City,State,Zip: TAMPA, FL 33605

Year: 2016
Facility Id: 5827565
Active Date: Not reported
Inactive Date: Not reported
Sale Pending: Not reported
Original Date: Not reported
PLOT Source: Not reported
Latitude: Not reported
Longitude: Not reported
LEPC District: Not reported
Counties: Not reported
SERC: Not reported
Program Level: Not reported

Map ID
Direction
Distance
Elevation

MAP FINDINGS

Site

Database(s)

EDR ID Number
EPA ID Number

INTERNATIONAL SHIP REPAIR & MARINE SERVICES, INC. (Continued)

S107719824

PRIME: Not reported
SIC Code: 3731
SIC Code 2: Not reported
NAICS Code: 336611
Last Modified Date: 01/25/2017
First Submit Date: 01/25/2017
Data Submitted By: Danielle Johnson
Company Name: INTERNATIONAL SHIP REPAIR AND MARINE
Comments: Not reported

Contact:

Contact ID: Not reported
Year: 2016
Facility Id: 5827565
Contact Type: Emergency Contact
Contact Name: Danielle Johnson
Contact Title: Not reported
Contact Phone: 813-695-9137
Contact 24Hr Phone: Not reported
Contact Telephone 2: 813-695-9137
Contact Telephone 3: 813--695-9137
Contact Telephone 4: 813-247-1118
Contact Telephone 5: Not reported
Contact Telephone 6: 813-247-1118
Contact Email: djohnson@internationalship.com

Name: INTERNATIONAL SHIP REPAIR AND MARINE SERVICES
Address: 1616 PENNY STREET
City,State,Zip: TAMPA, FL 33605

Year: 2015
Facility Id: 5374697
Active Date: Not reported
Inactive Date: Not reported
Sale Pending: Not reported
Original Date: Not reported
PLOT Source: Not reported
Latitude: 27.9544
Longitude: -82.441200
LEPC District: Not reported
Counties: Not reported
SERC: Not reported
Program Level: Not reported
PRIME: Not reported
SIC Code: 3731
SIC Code 2: Not reported
NAICS Code: 336611
Last Modified Date: 01/20/2016
First Submit Date: 01/20/2016
Data Submitted By: Danielle Johnson
Company Name: INTERNATIONAL SHIP REPAIR AND MARINE
Comments: Not reported

Contact:

Contact ID: Not reported
Year: 2015

Map ID
Direction
Distance
Elevation

MAP FINDINGS

Site

Database(s)

EDR ID Number
EPA ID Number

INTERNATIONAL SHIP REPAIR & MARINE SERVICES, INC. (Continued)

S107719824

Facility Id: 5374697
Contact Type: Emergency Contact
Contact Name: DANIELLE JOHNSON
Contact Title: Not reported
Contact Phone: 813-695-9137
Contact 24Hr Phone: Not reported
Contact Telephone 2: 813-247-1118
Contact Telephone 3: 8134169948
Contact Telephone 4: 813-247-1118
Contact Telephone 5: Not reported
Contact Telephone 6: 813-247-1118
Contact Email: djohnson@internationalship.com

Name: INTERNATIONAL SHIP REPAIR AND MARINE SERVICES
Address: 1616 PENNY STREET
City,State,Zip: TAMPA, FL 33605

Year: 2014
Facility Id: 4998634
Active Date: Not reported
Inactive Date: Not reported
Sale Pending: Not reported
Original Date: Not reported
PLOT Source: Not reported
Latitude: 27.9544
Longitude: -82.441200
LEPC District: Not reported
Counties: Not reported
SERC: Not reported
Program Level: Not reported
PRIME: Not reported
SIC Code: 3731
SIC Code 2: Not reported
NAICS Code: 336611
Last Modified Date: 02/05/2015
First Submit Date: 02/05/2015
Data Submitted By: Danielle Johnson
Company Name: INTERNATIONAL SHIP REPAIR AND MARINE
Comments: Not reported

Contact:
Contact ID: Not reported
Year: 2014
Facility Id: 4998634
Contact Type: Emergency Contact
Contact Name: DANIELLE JOHNSON
Contact Title: Not reported
Contact Phone: 813-695-9137
Contact 24Hr Phone: Not reported
Contact Telephone 2: 813-247-1118
Contact Telephone 3: Not reported
Contact Telephone 4: Not reported
Contact Telephone 5: Not reported
Contact Telephone 6: Not reported
Contact Email: djohnson@internationalship.com

Map ID
Direction
Distance
Elevation

MAP FINDINGS

Site

Database(s)

EDR ID Number
EPA ID Number

INTERNATIONAL SHIP REPAIR & MARINE SERVICES, INC. (Continued)

S107719824

Name: INTERNATIONAL SHIP REPAIR AND MARINE SERVICES
Address: 1616 PENNY STREET
City,State,Zip: TAMPA, FL 33605

Year: 2013
Facility Id: 4492515
Active Date: Not reported
Inactive Date: Not reported
Sale Pending: Not reported
Original Date: Not reported
PLOT Source: Not reported
Latitude: 27.9544
Longitude: -82.441200
LEPC District: Not reported
Counties: Not reported
SERC: Not reported
Program Level: Not reported
PRIME: Not reported
SIC Code: 3731
SIC Code 2: Not reported
NAICS Code: 336611
Last Modified Date: 01/14/2014
First Submit Date: 01/14/2014
Data Submitted By: Danielle Johnson
Company Name: INTERNATIONAL SHIP REPAIR AND MARINE
Comments: Not reported

Contact:
Contact ID: Not reported
Year: 2013
Facility Id: 4492515
Contact Type: 313 Public 24 Hour Contact
Contact Name: DANIELLE JOHNSON
Contact Title: Not reported
Contact Phone: 813-247-1118
Contact 24Hr Phone: Not reported
Contact Telephone 2: Not reported
Contact Telephone 3: Not reported
Contact Telephone 4: Not reported
Contact Telephone 5: Not reported
Contact Telephone 6: Not reported
Contact Email: djohnson@internationalship.com

Name: INTERNATIONAL SHIP REPAIR AND MARINE SERVICES
Address: 1616 PENNY STREET
City,State,Zip: TAMPA, FL 33605

Year: 2012
Facility Id: 4040223
Active Date: Not reported
Inactive Date: Not reported
Sale Pending: Not reported
Original Date: Not reported
PLOT Source: Not reported
Latitude: 27.9544
Longitude: -82.441200

Map ID
Direction
Distance
Elevation

MAP FINDINGS

Site

Database(s)

EDR ID Number
EPA ID Number

INTERNATIONAL SHIP REPAIR & MARINE SERVICES, INC. (Continued)

S107719824

LEPC District: Not reported
Counties: Not reported
SERC: Not reported
Program Level: Not reported
PRIME: Not reported
SIC Code: 3731
SIC Code 2: Not reported
NAICS Code: 336611
Last Modified Date: 02/21/2013
First Submit Date: 02/20/2013
Data Submitted By: Danielle Johnson
Company Name: INTERNATIONAL SHIP REPAIR AND MARINE
Comments: Not reported

Contact:

Contact ID: Not reported
Year: 2012
Facility Id: 4040223
Contact Type: 313 Public 24 Hour Contact
Contact Name: DANIELLE JOHNSON
Contact Title: Not reported
Contact Phone: 813-247-1118
Contact 24Hr Phone: Not reported
Contact Telephone 2: Not reported
Contact Telephone 3: Not reported
Contact Telephone 4: Not reported
Contact Telephone 5: Not reported
Contact Telephone 6: Not reported
Contact Email: djohnson@internationalship.com

Contact ID: Not reported
Year: 2012
Facility Id: 4040223
Contact Type: 112(r) 24 Hour Representative
Contact Name: DANIELLE JOHNSON
Contact Title: Not reported
Contact Phone: 813-695-9137
Contact 24Hr Phone: Not reported
Contact Telephone 2: 813-247-1118
Contact Telephone 3: Not reported
Contact Telephone 4: Not reported
Contact Telephone 5: Not reported
Contact Telephone 6: Not reported
Contact Email: djohnson@internationalship.com

Contact ID: Not reported
Year: 2012
Facility Id: 4040223
Contact Type: 313 Public Contact
Contact Name: DANIELLE JOHNSON
Contact Title: Not reported
Contact Phone: 813-247-1118
Contact 24Hr Phone: Not reported
Contact Telephone 2: Not reported
Contact Telephone 3: Not reported
Contact Telephone 4: Not reported
Contact Telephone 5: Not reported
Contact Telephone 6: Not reported

Map ID
Direction
Distance
Elevation

MAP FINDINGS

Site

Database(s)

EDR ID Number
EPA ID Number

INTERNATIONAL SHIP REPAIR & MARINE SERVICES, INC. (Continued)

S107719824

Contact Email: djohnson@internationalship.com

Contact ID: Not reported
Year: 2012
Facility Id: 4040223
Contact Type: 313 Technical 24 Hour Contact
Contact Name: DANIELLE JOHNSON
Contact Title: Not reported
Contact Phone: 813-247-1118
Contact 24Hr Phone: Not reported
Contact Telephone 2: Not reported
Contact Telephone 3: Not reported
Contact Telephone 4: Not reported
Contact Telephone 5: Not reported
Contact Telephone 6: Not reported
Contact Email: djohnson@internationalship.com

Contact ID: Not reported
Year: 2012
Facility Id: 4040223
Contact Type: Tier II Secondary 24 Hour Contact
Contact Name: DANIELLE JOHNSON
Contact Title: Not reported
Contact Phone: 813-247-1118
Contact 24Hr Phone: Not reported
Contact Telephone 2: Not reported
Contact Telephone 3: Not reported
Contact Telephone 4: Not reported
Contact Telephone 5: Not reported
Contact Telephone 6: Not reported
Contact Email: djohnson@internationalship.com

Contact ID: Not reported
Year: 2012
Facility Id: 4040223
Contact Type: Tier II Secondary Contact
Contact Name: Mike McMillan
Contact Title: Not reported
Contact Phone: 813-247-1118
Contact 24Hr Phone: Not reported
Contact Telephone 2: Not reported
Contact Telephone 3: Not reported
Contact Telephone 4: Not reported
Contact Telephone 5: Not reported
Contact Telephone 6: Not reported
Contact Email: Not reported

Contact ID: Not reported
Year: 2012
Facility Id: 4040223
Contact Type: Owner / Operator
Contact Name: George Lorton
Contact Title: Not reported
Contact Phone: 813-247-1118
Contact 24Hr Phone: Not reported
Contact Telephone 2: Not reported
Contact Telephone 3: Not reported

Map ID
Direction
Distance
Elevation

MAP FINDINGS

Site

Database(s)

EDR ID Number
EPA ID Number

INTERNATIONAL SHIP REPAIR & MARINE SERVICES, INC. (Continued)

S107719824

Contact Telephone 4:	Not reported
Contact Telephone 5:	Not reported
Contact Telephone 6:	Not reported
Contact Email:	djohnson@internationalship.com
Contact ID:	Not reported
Year:	2012
Facility Id:	4040223
Contact Type:	Tier II Emergency 24 Hour Contact
Contact Name:	DANIELLE JOHNSON
Contact Title:	Not reported
Contact Phone:	813-247-1118
Contact 24Hr Phone:	Not reported
Contact Telephone 2:	Not reported
Contact Telephone 3:	Not reported
Contact Telephone 4:	Not reported
Contact Telephone 5:	Not reported
Contact Telephone 6:	Not reported
Contact Email:	djohnson@internationalship.com
Contact ID:	Not reported
Year:	2012
Facility Id:	4040223
Contact Type:	112(r) Representative
Contact Name:	DANIELLE JOHNSON
Contact Title:	Not reported
Contact Phone:	813-247-1118
Contact 24Hr Phone:	Not reported
Contact Telephone 2:	Not reported
Contact Telephone 3:	Not reported
Contact Telephone 4:	Not reported
Contact Telephone 5:	Not reported
Contact Telephone 6:	Not reported
Contact Email:	djohnson@internationalship.com
Contact ID:	Not reported
Year:	2012
Facility Id:	4040223
Contact Type:	Tier II Emergency Contact
Contact Name:	DANIELLE JOHNSON
Contact Title:	Not reported
Contact Phone:	813-695-9137
Contact 24Hr Phone:	Not reported
Contact Telephone 2:	813-247-1118
Contact Telephone 3:	Not reported
Contact Telephone 4:	Not reported
Contact Telephone 5:	Not reported
Contact Telephone 6:	Not reported
Contact Email:	djohnson@internationalship.com
Contact ID:	Not reported
Year:	2012
Facility Id:	4040223
Contact Type:	313 Technical Contact
Contact Name:	DANIELLE JOHNSON
Contact Title:	Not reported
Contact Phone:	813-247-1118

Map ID
Direction
Distance
Elevation

MAP FINDINGS

Site

Database(s)

EDR ID Number
EPA ID Number

INTERNATIONAL SHIP REPAIR & MARINE SERVICES, INC. (Continued)

S107719824

Contact 24Hr Phone: Not reported
Contact Telephone 2: Not reported
Contact Telephone 3: Not reported
Contact Telephone 4: Not reported
Contact Telephone 5: Not reported
Contact Telephone 6: Not reported
Contact Email: djohnson@internationalship.com

Name: INTERNATIONAL SHIP REPAIR AND MARINE SERVICES
Address: 1616 PENNY STREET
City,State,Zip: TAMPA, FL 33605

Year: 2011
Facility Id: 3992361
Active Date: Not reported
Inactive Date: Not reported
Sale Pending: Not reported
Original Date: Not reported
PLOT Source: Not reported
Latitude: 27.9544
Longitude: -82.441200
LEPC District: Not reported
Counties: Not reported
SERC: Not reported
Program Level: Not reported
PRIME: Not reported
SIC Code: Not reported
SIC Code 2: Not reported
NAICS Code: Not reported
Last Modified Date: 11/12/2012
First Submit Date: 11/09/2012
Data Submitted By: Florida Division of Emergency Management
Company Name: INTERNATIONAL SHIP REPAIR AND MARINE
Comments: Not reported

Contact:
Contact ID: Not reported
Year: 2011
Facility Id: 3992361
Contact Type: 313 Public 24 Hour Contact
Contact Name: DANIELLE JOHNSON
Contact Title: Not reported
Contact Phone: 813-247-1118
Contact 24Hr Phone: Not reported
Contact Telephone 2: Not reported
Contact Telephone 3: Not reported
Contact Telephone 4: Not reported
Contact Telephone 5: Not reported
Contact Telephone 6: Not reported
Contact Email: djohnson@internationalship.com

Contact ID: Not reported
Year: 2011
Facility Id: 3992361
Contact Type: 112(r) Representative
Contact Name: DANIELLE JOHNSON

Map ID
Direction
Distance
Elevation

MAP FINDINGS

Site

Database(s)

EDR ID Number
EPA ID Number

INTERNATIONAL SHIP REPAIR & MARINE SERVICES, INC. (Continued)

S107719824

Contact Title: Not reported
Contact Phone: 813-247-1118
Contact 24Hr Phone: Not reported
Contact Telephone 2: Not reported
Contact Telephone 3: Not reported
Contact Telephone 4: Not reported
Contact Telephone 5: Not reported
Contact Telephone 6: Not reported
Contact Email: djohnson@internationalship.com

Contact ID: Not reported
Year: 2011
Facility Id: 3992361
Contact Type: 313 Public Contact
Contact Name: DANIELLE JOHNSON
Contact Title: Not reported
Contact Phone: 813-247-1118
Contact 24Hr Phone: Not reported
Contact Telephone 2: Not reported
Contact Telephone 3: Not reported
Contact Telephone 4: Not reported
Contact Telephone 5: Not reported
Contact Telephone 6: Not reported
Contact Email: djohnson@internationalship.com

Contact ID: Not reported
Year: 2011
Facility Id: 3992361
Contact Type: 313 Technical 24 Hour Contact
Contact Name: DANIELLE JOHNSON
Contact Title: Not reported
Contact Phone: 813-247-1118
Contact 24Hr Phone: Not reported
Contact Telephone 2: Not reported
Contact Telephone 3: Not reported
Contact Telephone 4: Not reported
Contact Telephone 5: Not reported
Contact Telephone 6: Not reported
Contact Email: djohnson@internationalship.com

Contact ID: Not reported
Year: 2011
Facility Id: 3992361
Contact Type: 112(r) 24 Hour Representative
Contact Name: DANIELLE JOHNSON
Contact Title: Not reported
Contact Phone: 813-247-1118
Contact 24Hr Phone: Not reported
Contact Telephone 2: Not reported
Contact Telephone 3: Not reported
Contact Telephone 4: Not reported
Contact Telephone 5: Not reported
Contact Telephone 6: Not reported
Contact Email: djohnson@internationalship.com

Map ID
Direction
Distance
Elevation

MAP FINDINGS

Site

Database(s)

EDR ID Number
EPA ID Number

INTERNATIONAL SHIP REPAIR & MARINE SERVICES, INC. (Continued)

S107719824

Name: INTERNATIONAL SHIP REPAIR AND MARINE SERVICES
Address: 1616 PENNY STREET
City,State,Zip: TAMPA, FL 33605-

Year: 2010
Facility Id: Not reported
Active Date: Not reported
Inactive Date: Not reported
Sale Pending: Not reported
Original Date: Not reported
PLOT Source: Not reported
Latitude: 27.9544
Longitude: -82.44
LEPC District: Not reported
Counties: Not reported
SERC: Not reported
Program Level: Not reported
PRIME: Not reported
SIC Code: Not reported
SIC Code 2: Not reported
NAICS Code: Not reported
Last Modified Date: Not reported
First Submit Date: Not reported
Data Submitted By: Not reported
Company Name: Not reported
Comments: Not reported

Chemical Code: 7782447
Chemical Name: OXYGEN, COMPRESSED
Chemical State: LIQUID
Location Name: Entire Facility
Container Code: A
Pressure Code: 2
Temperature Code: 7
Average Quantity: 12861
Maximum Quantity: 12861
Days On Site: 365

[Click this hyperlink](#) while viewing on your computer to access
3 additional FL_TIER2: record(s) in the EDR Site Report.

BN1150 **INTERNATIONAL SHIP REPAIR**
NE **1616 PENNY ST**
1/2-1 **TAMPA, FL 33605**
0.670 mi.
3537 ft. **Site 6 of 9 in cluster BN**

RCRA-LQG **1000858771**
FL SPILLS **FL0000014555**
US AIRS
FL AIRS
FL HW GEN
FL NPDES

Relative:
Lower

Actual:
5 ft.

RCRA-LQG:

Date Form Received by Agency: 2020-05-11 00:00:00.0
Handler Name: INTERNATIONAL SHIP REPAIR
Handler Address: 1616 PENNY ST
Handler City,State,Zip: TAMPA, FL 33605-6058
EPA ID: FL0000014555
Contact Name: DELIZ DICKSON
Contact Address: 1616 PENNY STREET
Contact City,State,Zip: TAMPA, FL 33605-6058

Map ID
Direction
Distance
Elevation

MAP FINDINGS

Site

Database(s)

EDR ID Number
EPA ID Number

INTERNATIONAL SHIP REPAIR (Continued)

1000858771

Contact Telephone:	813-247-1118
Contact Fax:	Not reported
Contact Email:	DDELIZ@INTERNATIONSHIP.COM
Contact Title:	EHS MANAGER
EPA Region:	04
Land Type:	Private
Federal Waste Generator Description:	Large Quantity Generator
Non-Notifier:	Not reported
Biennial Report Cycle:	Not reported
Accessibility:	Not reported
Active Site Indicator:	Handler Activities
State District Owner:	FL
State District:	SW
Mailing Address:	1616 PENNY ST
Mailing City,State,Zip:	TAMPA, FL 33605-6058
Owner Name:	WAYNE REED
Owner Type:	Private
Operator Name:	INTERNATIONAL SHIP REPAIR
Operator Type:	Private
Short-Term Generator Activity:	No
Importer Activity:	No
Mixed Waste Generator:	No
Transporter Activity:	No
Transfer Facility Activity:	No
Recycler Activity with Storage:	No
Small Quantity On-Site Burner Exemption:	No
Smelting Melting and Refining Furnace Exemption:	No
Underground Injection Control:	No
Off-Site Waste Receipt:	No
Universal Waste Indicator:	No
Universal Waste Destination Facility:	No
Federal Universal Waste:	No
Active Site Fed-Reg Treatment Storage and Disposal Facility:	Not reported
Active Site Converter Treatment storage and Disposal Facility:	Not reported
Active Site State-Reg Treatment Storage and Disposal Facility:	Not reported
Active Site State-Reg Handler:	---
Federal Facility Indicator:	Not reported
Hazardous Secondary Material Indicator:	N
Sub-Part K Indicator:	Not reported
Commercial TSD Indicator:	No
Treatment Storage and Disposal Type:	Not reported
2018 GPRA Permit Baseline:	Not on the Baseline
2018 GPRA Renewals Baseline:	Not on the Baseline
Permit Renewals Workload Universe:	Not reported
Permit Workload Universe:	Not reported
Permit Progress Universe:	Not reported
Post-Closure Workload Universe:	Not reported
Closure Workload Universe:	Not reported
202 GPRA Corrective Action Baseline:	No
Corrective Action Workload Universe:	No
Subject to Corrective Action Universe:	No
Non-TSDFs Where RCRA CA has Been Imposed Universe:	No
TSDFs Potentially Subject to CA Under 3004 (u)/(v) Universe:	No
TSDFs Only Subject to CA under Discretionary Auth Universe:	No
Corrective Action Priority Ranking:	No NCAPS ranking
Environmental Control Indicator:	No
Institutional Control Indicator:	No

Map ID
Direction
Distance
Elevation

MAP FINDINGS

Site

Database(s)

EDR ID Number
EPA ID Number

INTERNATIONAL SHIP REPAIR (Continued)

1000858771

Human Exposure Controls Indicator:	N/A
Groundwater Controls Indicator:	N/A
Operating TSD Universe:	Not reported
Full Enforcement Universe:	Not reported
Significant Non-Complier Universe:	No
Unaddressed Significant Non-Complier Universe:	No
Addressed Significant Non-Complier Universe:	No
Significant Non-Complier With a Compliance Schedule Universe:	No
Financial Assurance Required:	Not reported
Handler Date of Last Change:	2020-08-26 08:03:52.0
Recognized Trader-Importer:	No
Recognized Trader-Exporter:	No
Importer of Spent Lead Acid Batteries:	No
Exporter of Spent Lead Acid Batteries:	No
Recycler Activity Without Storage:	No
Manifest Broker:	No
Sub-Part P Indicator:	No

Biennial: List of Years

Year: 2019

[Click Here for Biennial Reporting System Data:](#)

Year: 2017

[Click Here for Biennial Reporting System Data:](#)

Year: 2015

[Click Here for Biennial Reporting System Data:](#)

Year: 2013

[Click Here for Biennial Reporting System Data:](#)

Year: 2011

[Click Here for Biennial Reporting System Data:](#)

Year: 2009

[Click Here for Biennial Reporting System Data:](#)

Year: 2007

[Click Here for Biennial Reporting System Data:](#)

Year: 2005

[Click Here for Biennial Reporting System Data:](#)

Year: 2003

[Click Here for Biennial Reporting System Data:](#)

Year: 2001

[Click Here for Biennial Reporting System Data:](#)

Hazardous Waste Summary:

Waste Code:	D001
Waste Description:	IGNITABLE WASTE

Waste Code:	D002
Waste Description:	CORROSIVE WASTE

Map ID
Direction
Distance
Elevation

MAP FINDINGS

Site

Database(s)

EDR ID Number
EPA ID Number

INTERNATIONAL SHIP REPAIR (Continued)

1000858771

Waste Code: D007
Waste Description: CHROMIUM

Waste Code: D009
Waste Description: MERCURY

Waste Code: D010
Waste Description: SELENIUM

Waste Code: D035
Waste Description: METHYL ETHYL KETONE

Waste Code: F003
Waste Description: THE FOLLOWING SPENT NONHALOGENATED SOLVENTS: XYLENE, ACETONE, ETHYL ACETATE, ETHYL BENZENE, ETHYL ETHER, METHYL ISOBUTYL KETONE, N-BUTYL ALCOHOL, CYCLOHEXANONE, AND METHANOL; ALL SPENT SOLVENT MIXTURES/BLENDS CONTAINING, BEFORE USE, ONLY THE ABOVE SPENT NONHALOGENATED SOLVENTS; AND ALL SPENT SOLVENT MIXTURES/BLENDS CONTAINING, BEFORE USE, ONE OR MORE OF THE ABOVE NONHALOGENATED SOLVENTS, AND A TOTAL OF TEN PERCENT OR MORE (BY VOLUME) OF ONE OR MORE OF THOSE SOLVENTS LISTED IN F001, F002, F004, AND F005; AND STILL BOTTOMS FROM THE RECOVERY OF THESE SPENT SOLVENTS AND SPENT SOLVENT MIXTURES.

Waste Code: F005
Waste Description: THE FOLLOWING SPENT NONHALOGENATED SOLVENTS: TOLUENE, METHYL ETHYL KETONE, CARBON DISULFIDE, ISOBUTANOL, PYRIDINE, BENZENE, 2-ETHOXYETHANOL, AND 2-NITROPROPANE; ALL SPENT SOLVENT MIXTURES/BLENDS CONTAINING, BEFORE USE, A TOTAL OF TEN PERCENT OR MORE (BY VOLUME) OF ONE OR MORE OF THE ABOVE NONHALOGENATED SOLVENTS OR THOSE SOLVENTS LISTED IN F001, F002, OR F004; AND STILL BOTTOMS FROM THE RECOVERY OF THESE SPENT SOLVENTS AND SPENT SOLVENT MIXTURES.

Waste Code: U151
Waste Description: MERCURY

Handler - Owner Operator:

Owner/Operator Indicator:	Owner
Owner/Operator Name:	INTERNATIONAL SHIP REPAIR
Legal Status:	Private
Date Became Current:	1990-01-01 00:00:00.
Date Ended Current:	Not reported
Owner/Operator Address:	1616 PENNY STREET
Owner/Operator City,State,Zip:	TAMPA, FL 33605
Owner/Operator Telephone:	Not reported
Owner/Operator Telephone Ext:	Not reported
Owner/Operator Fax:	Not reported
Owner/Operator Email:	Not reported

Owner/Operator Indicator:	Owner
Owner/Operator Name:	REED WAYNE
Legal Status:	Private
Date Became Current:	2002-12-05 00:00:00.
Date Ended Current:	2010-03-17 00:00:00.
Owner/Operator Address:	1616 PENNY ST
Owner/Operator City,State,Zip:	TAMPA, FL 33605-6058
Owner/Operator Telephone:	Not reported

Map ID
Direction
Distance
Elevation

MAP FINDINGS

Site

Database(s)

EDR ID Number
EPA ID Number

INTERNATIONAL SHIP REPAIR (Continued)

1000858771

Owner/Operator Telephone Ext:	Not reported
Owner/Operator Fax:	Not reported
Owner/Operator Email:	Not reported
Owner/Operator Indicator:	Owner
Owner/Operator Name:	WAYNE REED
Legal Status:	Private
Date Became Current:	2002-12-05 00:00:00.
Date Ended Current:	2010-03-17 00:00:00.
Owner/Operator Address:	1616 PENNY ST
Owner/Operator City,State,Zip:	TAMPA, FL 33605-6058
Owner/Operator Telephone:	Not reported
Owner/Operator Telephone Ext:	Not reported
Owner/Operator Fax:	Not reported
Owner/Operator Email:	Not reported
Owner/Operator Indicator:	Operator
Owner/Operator Name:	INTERNATIONAL SHIP REPAIR
Legal Status:	Private
Date Became Current:	1990-01-01 00:00:00.
Date Ended Current:	Not reported
Owner/Operator Address:	1616 PENNY ST
Owner/Operator City,State,Zip:	TAMPA, FL 33605-6058
Owner/Operator Telephone:	Not reported
Owner/Operator Telephone Ext:	Not reported
Owner/Operator Fax:	Not reported
Owner/Operator Email:	Not reported
Owner/Operator Indicator:	Owner
Owner/Operator Name:	INTERNATIONAL SHIP REPAIR
Legal Status:	Private
Date Became Current:	1990-01-01 00:00:00.
Date Ended Current:	Not reported
Owner/Operator Address:	1616 PENNY ST
Owner/Operator City,State,Zip:	TAMPA, FL 33605-6058
Owner/Operator Telephone:	Not reported
Owner/Operator Telephone Ext:	Not reported
Owner/Operator Fax:	Not reported
Owner/Operator Email:	Not reported
Owner/Operator Indicator:	Owner
Owner/Operator Name:	INTERNATIONAL SHIP REPAIR
Legal Status:	Private
Date Became Current:	1990-01-01 00:00:00.
Date Ended Current:	Not reported
Owner/Operator Address:	1616 PENNY ST
Owner/Operator City,State,Zip:	TAMPA, FL 33605-6058
Owner/Operator Telephone:	Not reported
Owner/Operator Telephone Ext:	Not reported
Owner/Operator Fax:	Not reported
Owner/Operator Email:	Not reported
Owner/Operator Indicator:	Operator
Owner/Operator Name:	INTERNATIONAL SHIP REPAIR
Legal Status:	Private
Date Became Current:	1990-01-01 00:00:00.
Date Ended Current:	Not reported

Map ID
Direction
Distance
Elevation

MAP FINDINGS

Site

Database(s)

EDR ID Number
EPA ID Number

INTERNATIONAL SHIP REPAIR (Continued)

1000858771

Owner/Operator Address: 1616 PENNY ST
Owner/Operator City,State,Zip: TAMPA, FL 33605-6058
Owner/Operator Telephone: Not reported
Owner/Operator Telephone Ext: Not reported
Owner/Operator Fax: Not reported
Owner/Operator Email: Not reported

Owner/Operator Indicator: Owner
Owner/Operator Name: WAYNE REED
Legal Status: Private
Date Became Current: 2002-12-05 00:00:00.
Date Ended Current: 2010-03-17 00:00:00.
Owner/Operator Address: 1616 PENNY ST
Owner/Operator City,State,Zip: TAMPA, FL 33605-6058
Owner/Operator Telephone: 813-228-4111
Owner/Operator Telephone Ext: Not reported
Owner/Operator Fax: Not reported
Owner/Operator Email: Not reported

Owner/Operator Indicator: Owner
Owner/Operator Name: WAYNE REED
Legal Status: Private
Date Became Current: 2002-12-05 00:00:00.
Date Ended Current: 2010-03-17 00:00:00.
Owner/Operator Address: 1616 PENNY ST
Owner/Operator City,State,Zip: TAMPA, FL 33605-6058
Owner/Operator Telephone: Not reported
Owner/Operator Telephone Ext: Not reported
Owner/Operator Fax: Not reported
Owner/Operator Email: Not reported

Owner/Operator Indicator: Owner
Owner/Operator Name: WAYNE REED
Legal Status: Private
Date Became Current: 2002-12-05 00:00:00.
Date Ended Current: 2010-03-17 00:00:00.
Owner/Operator Address: 1616 PENNY ST
Owner/Operator City,State,Zip: TAMPA, FL 33605-6058
Owner/Operator Telephone: 813-228-4111
Owner/Operator Telephone Ext: Not reported
Owner/Operator Fax: Not reported
Owner/Operator Email: Not reported

Owner/Operator Indicator: Operator
Owner/Operator Name: INTERNATIONAL SHIP REPAIR
Legal Status: Private
Date Became Current: 1990-01-01 00:00:00.
Date Ended Current: Not reported
Owner/Operator Address: 1616 PENNY ST
Owner/Operator City,State,Zip: TAMPA, FL 33605-6058
Owner/Operator Telephone: Not reported
Owner/Operator Telephone Ext: Not reported
Owner/Operator Fax: Not reported
Owner/Operator Email: Not reported

Owner/Operator Indicator: Owner
Owner/Operator Name: INTERNATIONAL SHIP REPAIR

Map ID
Direction
Distance
Elevation

MAP FINDINGS

Site

Database(s)

EDR ID Number
EPA ID Number

INTERNATIONAL SHIP REPAIR (Continued)

1000858771

Legal Status:	Private
Date Became Current:	1990-01-01 00:00:00.
Date Ended Current:	Not reported
Owner/Operator Address:	1616 PENNY ST
Owner/Operator City,State,Zip:	TAMPA, FL 33605-6058
Owner/Operator Telephone:	Not reported
Owner/Operator Telephone Ext:	Not reported
Owner/Operator Fax:	Not reported
Owner/Operator Email:	Not reported
Owner/Operator Indicator:	Owner
Owner/Operator Name:	WAYNE REED
Legal Status:	Private
Date Became Current:	2002-12-05 00:00:00.
Date Ended Current:	2010-03-17 00:00:00.
Owner/Operator Address:	1616 PENNY ST
Owner/Operator City,State,Zip:	TAMPA, FL 33605-6058
Owner/Operator Telephone:	Not reported
Owner/Operator Telephone Ext:	Not reported
Owner/Operator Fax:	Not reported
Owner/Operator Email:	Not reported
Owner/Operator Indicator:	Operator
Owner/Operator Name:	INTERNATIONAL SHIP REPAIR
Legal Status:	Private
Date Became Current:	1990-01-01 00:00:00.
Date Ended Current:	Not reported
Owner/Operator Address:	1616 PENNY ST
Owner/Operator City,State,Zip:	TAMPA, FL 33605-6058
Owner/Operator Telephone:	813-228-4111
Owner/Operator Telephone Ext:	Not reported
Owner/Operator Fax:	Not reported
Owner/Operator Email:	Not reported
Owner/Operator Indicator:	Owner
Owner/Operator Name:	INTERNATIONAL SHIP REPAIR
Legal Status:	Private
Date Became Current:	1990-01-01 00:00:00.
Date Ended Current:	Not reported
Owner/Operator Address:	1616 PENNY ST
Owner/Operator City,State,Zip:	TAMPA, FL 33605-6058
Owner/Operator Telephone:	813-228-4111
Owner/Operator Telephone Ext:	Not reported
Owner/Operator Fax:	Not reported
Owner/Operator Email:	Not reported
Owner/Operator Indicator:	Owner
Owner/Operator Name:	REED WAYNE
Legal Status:	Private
Date Became Current:	2002-12-05 00:00:00.
Date Ended Current:	2010-03-17 00:00:00.
Owner/Operator Address:	1616 PENNY ST
Owner/Operator City,State,Zip:	TAMPA, FL 33605-6058
Owner/Operator Telephone:	Not reported
Owner/Operator Telephone Ext:	Not reported
Owner/Operator Fax:	Not reported
Owner/Operator Email:	Not reported

Map ID
Direction
Distance
Elevation

MAP FINDINGS

Site

Database(s)

EDR ID Number
EPA ID Number

INTERNATIONAL SHIP REPAIR (Continued)

1000858771

Owner/Operator Indicator:	Owner
Owner/Operator Name:	INTERNATIONAL SHIP REPAIR
Legal Status:	Private
Date Became Current:	1990-01-01 00:00:00.
Date Ended Current:	Not reported
Owner/Operator Address:	1616 PENNY ST
Owner/Operator City,State,Zip:	TAMPA, FL 33605-6058
Owner/Operator Telephone:	Not reported
Owner/Operator Telephone Ext:	Not reported
Owner/Operator Fax:	Not reported
Owner/Operator Email:	Not reported
Owner/Operator Indicator:	Owner
Owner/Operator Name:	INTERNATIONAL SHIP REPAIR
Legal Status:	Private
Date Became Current:	1990-01-01 00:00:00.
Date Ended Current:	Not reported
Owner/Operator Address:	1616 PENNY STREET
Owner/Operator City,State,Zip:	TAMPA, FL 33605
Owner/Operator Telephone:	Not reported
Owner/Operator Telephone Ext:	Not reported
Owner/Operator Fax:	Not reported
Owner/Operator Email:	Not reported
Owner/Operator Indicator:	Operator
Owner/Operator Name:	INTERNATIONAL SHIP REPAIR
Legal Status:	Private
Date Became Current:	1990-01-01 00:00:00.
Date Ended Current:	Not reported
Owner/Operator Address:	1616 PENNY STREET
Owner/Operator City,State,Zip:	TAMPA, FL 33605
Owner/Operator Telephone:	Not reported
Owner/Operator Telephone Ext:	Not reported
Owner/Operator Fax:	Not reported
Owner/Operator Email:	Not reported
Owner/Operator Indicator:	Operator
Owner/Operator Name:	INTERNATIONAL SHIP REPAIR
Legal Status:	Private
Date Became Current:	1990-01-01 00:00:00.
Date Ended Current:	Not reported
Owner/Operator Address:	1616 PENNY STREET
Owner/Operator City,State,Zip:	TAMPA, FL 33605
Owner/Operator Telephone:	Not reported
Owner/Operator Telephone Ext:	Not reported
Owner/Operator Fax:	Not reported
Owner/Operator Email:	Not reported
Owner/Operator Indicator:	Owner
Owner/Operator Name:	INTERNATIONAL SHIP REPAIR
Legal Status:	Private
Date Became Current:	1990-01-01 00:00:00.
Date Ended Current:	Not reported
Owner/Operator Address:	1616 PENNY ST
Owner/Operator City,State,Zip:	TAMPA, FL 33605-6058
Owner/Operator Telephone:	Not reported
Owner/Operator Telephone Ext:	Not reported

Map ID
Direction
Distance
Elevation

MAP FINDINGS

Site

Database(s)

EDR ID Number
EPA ID Number

INTERNATIONAL SHIP REPAIR (Continued)

1000858771

Owner/Operator Fax:	Not reported
Owner/Operator Email:	Not reported
Owner/Operator Indicator:	Operator
Owner/Operator Name:	INTERNATIONAL SHIP REPAIR
Legal Status:	Private
Date Became Current:	1990-01-01 00:00:00.
Date Ended Current:	Not reported
Owner/Operator Address:	1616 PENNY ST
Owner/Operator City,State,Zip:	TAMPA, FL 33605-6058
Owner/Operator Telephone:	Not reported
Owner/Operator Telephone Ext:	Not reported
Owner/Operator Fax:	Not reported
Owner/Operator Email:	Not reported
Owner/Operator Indicator:	Owner
Owner/Operator Name:	INTERNATIONAL SHIP REPAIR
Legal Status:	Private
Date Became Current:	1990-01-01 00:00:00.
Date Ended Current:	Not reported
Owner/Operator Address:	1616 PENNY ST
Owner/Operator City,State,Zip:	TAMPA, FL 33605-6058
Owner/Operator Telephone:	Not reported
Owner/Operator Telephone Ext:	Not reported
Owner/Operator Fax:	Not reported
Owner/Operator Email:	Not reported
Owner/Operator Indicator:	Owner
Owner/Operator Name:	WAYNE REED
Legal Status:	Private
Date Became Current:	2002-12-05 00:00:00.
Date Ended Current:	2010-03-17 00:00:00.
Owner/Operator Address:	1616 PENNY ST
Owner/Operator City,State,Zip:	TAMPA, FL 33605-6058
Owner/Operator Telephone:	813-228-4111
Owner/Operator Telephone Ext:	Not reported
Owner/Operator Fax:	Not reported
Owner/Operator Email:	Not reported
Owner/Operator Indicator:	Owner
Owner/Operator Name:	INTERNATIONAL SHIP REPAIR
Legal Status:	Private
Date Became Current:	1990-01-01 00:00:00.
Date Ended Current:	Not reported
Owner/Operator Address:	1616 PENNY ST
Owner/Operator City,State,Zip:	TAMPA, FL 33605-6058
Owner/Operator Telephone:	813-228-4111
Owner/Operator Telephone Ext:	Not reported
Owner/Operator Fax:	Not reported
Owner/Operator Email:	Not reported
Owner/Operator Indicator:	Owner
Owner/Operator Name:	INTERNATIONAL SHIP REPAIR
Legal Status:	Private
Date Became Current:	1990-01-01 00:00:00.
Date Ended Current:	Not reported
Owner/Operator Address:	1616 PENNY ST

Map ID
Direction
Distance
Elevation

MAP FINDINGS

Site

Database(s)

EDR ID Number
EPA ID Number

INTERNATIONAL SHIP REPAIR (Continued)

1000858771

Owner/Operator City,State,Zip:	TAMPA, FL 33605-6058
Owner/Operator Telephone:	Not reported
Owner/Operator Telephone Ext:	Not reported
Owner/Operator Fax:	Not reported
Owner/Operator Email:	Not reported
Owner/Operator Indicator:	Operator
Owner/Operator Name:	INTERNATIONAL SHIP REPAIR
Legal Status:	Private
Date Became Current:	1990-01-01 00:00:00.
Date Ended Current:	Not reported
Owner/Operator Address:	1616 PENNY ST
Owner/Operator City,State,Zip:	TAMPA, FL 33605-6058
Owner/Operator Telephone:	Not reported
Owner/Operator Telephone Ext:	Not reported
Owner/Operator Fax:	Not reported
Owner/Operator Email:	Not reported
Owner/Operator Indicator:	Owner
Owner/Operator Name:	WAYNE REED
Legal Status:	Private
Date Became Current:	2002-12-05 00:00:00.
Date Ended Current:	2010-03-17 00:00:00.
Owner/Operator Address:	1616 PENNY ST
Owner/Operator City,State,Zip:	TAMPA, FL 33605-6058
Owner/Operator Telephone:	Not reported
Owner/Operator Telephone Ext:	Not reported
Owner/Operator Fax:	Not reported
Owner/Operator Email:	Not reported
Owner/Operator Indicator:	Operator
Owner/Operator Name:	INTERNATIONAL SHIP REPAIR
Legal Status:	Private
Date Became Current:	1990-01-01 00:00:00.
Date Ended Current:	Not reported
Owner/Operator Address:	1616 PENNY ST
Owner/Operator City,State,Zip:	TAMPA, FL 33605-6058
Owner/Operator Telephone:	Not reported
Owner/Operator Telephone Ext:	Not reported
Owner/Operator Fax:	Not reported
Owner/Operator Email:	Not reported
Owner/Operator Indicator:	Operator
Owner/Operator Name:	INTERNATIONAL SHIP REPAIR
Legal Status:	Private
Date Became Current:	1990-01-01 00:00:00.
Date Ended Current:	Not reported
Owner/Operator Address:	1616 PENNY ST
Owner/Operator City,State,Zip:	TAMPA, FL 33605-6058
Owner/Operator Telephone:	813-228-4111
Owner/Operator Telephone Ext:	Not reported
Owner/Operator Fax:	Not reported
Owner/Operator Email:	Not reported
Owner/Operator Indicator:	Operator
Owner/Operator Name:	INTERNATIONAL SHIP REPAIR
Legal Status:	Private

Map ID
Direction
Distance
Elevation

MAP FINDINGS

Site

Database(s)

EDR ID Number
EPA ID Number

INTERNATIONAL SHIP REPAIR (Continued)

1000858771

Date Became Current:	1990-01-01 00:00:00.
Date Ended Current:	Not reported
Owner/Operator Address:	1616 PENNY STREET
Owner/Operator City,State,Zip:	TAMPA, FL 33605
Owner/Operator Telephone:	Not reported
Owner/Operator Telephone Ext:	Not reported
Owner/Operator Fax:	Not reported
Owner/Operator Email:	Not reported
Owner/Operator Indicator:	Operator
Owner/Operator Name:	INTERNATIONAL SHIP REPAIR
Legal Status:	Private
Date Became Current:	1990-01-01 00:00:00.
Date Ended Current:	Not reported
Owner/Operator Address:	1616 PENNY ST
Owner/Operator City,State,Zip:	TAMPA, FL 33605-6058
Owner/Operator Telephone:	Not reported
Owner/Operator Telephone Ext:	Not reported
Owner/Operator Fax:	Not reported
Owner/Operator Email:	Not reported
Owner/Operator Indicator:	Owner
Owner/Operator Name:	INTERNATIONAL SHIP REPAIR
Legal Status:	Private
Date Became Current:	1990-01-01 00:00:00.
Date Ended Current:	Not reported
Owner/Operator Address:	1616 PENNY ST
Owner/Operator City,State,Zip:	TAMPA, FL 33605-6058
Owner/Operator Telephone:	Not reported
Owner/Operator Telephone Ext:	Not reported
Owner/Operator Fax:	Not reported
Owner/Operator Email:	Not reported
Owner/Operator Indicator:	Owner
Owner/Operator Name:	WAYNE REED
Legal Status:	Private
Date Became Current:	2002-12-05 00:00:00.
Date Ended Current:	2010-03-17 00:00:00.
Owner/Operator Address:	1616 PENNY ST
Owner/Operator City,State,Zip:	TAMPA, FL 33605-6058
Owner/Operator Telephone:	Not reported
Owner/Operator Telephone Ext:	Not reported
Owner/Operator Fax:	Not reported
Owner/Operator Email:	Not reported
Owner/Operator Indicator:	Operator
Owner/Operator Name:	INTERNATIONAL SHIP REPAIR
Legal Status:	Private
Date Became Current:	1990-01-01 00:00:00.
Date Ended Current:	Not reported
Owner/Operator Address:	1616 PENNY ST
Owner/Operator City,State,Zip:	TAMPA, FL 33605-6058
Owner/Operator Telephone:	813-228-4111
Owner/Operator Telephone Ext:	Not reported
Owner/Operator Fax:	Not reported
Owner/Operator Email:	Not reported

Map ID
Direction
Distance
Elevation

MAP FINDINGS

Site

Database(s)

EDR ID Number
EPA ID Number

INTERNATIONAL SHIP REPAIR (Continued)

1000858771

Owner/Operator Indicator:	Owner
Owner/Operator Name:	INTERNATIONAL SHIP REPAIR
Legal Status:	Private
Date Became Current:	1990-01-01 00:00:00.
Date Ended Current:	Not reported
Owner/Operator Address:	1616 PENNY ST
Owner/Operator City,State,Zip:	TAMPA, FL 33605-6058
Owner/Operator Telephone:	813-228-4111
Owner/Operator Telephone Ext:	Not reported
Owner/Operator Fax:	Not reported
Owner/Operator Email:	Not reported
Owner/Operator Indicator:	Owner
Owner/Operator Name:	INTERNATIONAL SHIP REPAIR
Legal Status:	Private
Date Became Current:	1990-01-01 00:00:00.
Date Ended Current:	Not reported
Owner/Operator Address:	1616 PENNY STREET
Owner/Operator City,State,Zip:	TAMPA, FL 33605
Owner/Operator Telephone:	Not reported
Owner/Operator Telephone Ext:	Not reported
Owner/Operator Fax:	Not reported
Owner/Operator Email:	Not reported
Owner/Operator Indicator:	Owner
Owner/Operator Name:	INTERNATIONAL SHIP REPAIR
Legal Status:	Private
Date Became Current:	1990-01-01 00:00:00.
Date Ended Current:	Not reported
Owner/Operator Address:	1616 PENNY STREET
Owner/Operator City,State,Zip:	TAMPA, FL 33605
Owner/Operator Telephone:	Not reported
Owner/Operator Telephone Ext:	Not reported
Owner/Operator Fax:	Not reported
Owner/Operator Email:	Not reported
Owner/Operator Indicator:	Owner
Owner/Operator Name:	WAYNE REED
Legal Status:	Private
Date Became Current:	2002-12-05 00:00:00.
Date Ended Current:	2010-03-17 00:00:00.
Owner/Operator Address:	1616 PENNY ST
Owner/Operator City,State,Zip:	TAMPA, FL 33605-6058
Owner/Operator Telephone:	Not reported
Owner/Operator Telephone Ext:	Not reported
Owner/Operator Fax:	Not reported
Owner/Operator Email:	Not reported
Owner/Operator Indicator:	Operator
Owner/Operator Name:	INTERNATIONAL SHIP REPAIR
Legal Status:	Private
Date Became Current:	1990-01-01 00:00:00.
Date Ended Current:	Not reported
Owner/Operator Address:	1616 PENNY STREET
Owner/Operator City,State,Zip:	TAMPA, FL 33605
Owner/Operator Telephone:	Not reported
Owner/Operator Telephone Ext:	Not reported

Map ID
Direction
Distance
Elevation

MAP FINDINGS

Site

Database(s)

EDR ID Number
EPA ID Number

INTERNATIONAL SHIP REPAIR (Continued)

1000858771

Owner/Operator Fax:	Not reported
Owner/Operator Email:	Not reported
Owner/Operator Indicator:	Operator
Owner/Operator Name:	INTERNATIONAL SHIP REPAIR
Legal Status:	Private
Date Became Current:	1990-01-01 00:00:00.
Date Ended Current:	Not reported
Owner/Operator Address:	1616 PENNY STREET
Owner/Operator City,State,Zip:	TAMPA, FL 33605
Owner/Operator Telephone:	813-247-1118
Owner/Operator Telephone Ext:	Not reported
Owner/Operator Fax:	Not reported
Owner/Operator Email:	Not reported
Owner/Operator Indicator:	Owner
Owner/Operator Name:	INTERNATIONAL SHIP REPAIR
Legal Status:	Private
Date Became Current:	1990-01-01 00:00:00.
Date Ended Current:	Not reported
Owner/Operator Address:	1616 PENNY STREET
Owner/Operator City,State,Zip:	TAMPA, FL 33605
Owner/Operator Telephone:	Not reported
Owner/Operator Telephone Ext:	Not reported
Owner/Operator Fax:	Not reported
Owner/Operator Email:	Not reported
Owner/Operator Indicator:	Owner
Owner/Operator Name:	INTERNATIONAL SHIP REPAIR
Legal Status:	Private
Date Became Current:	1990-01-01 00:00:00.
Date Ended Current:	Not reported
Owner/Operator Address:	1616 PENNY ST
Owner/Operator City,State,Zip:	TAMPA, FL 33605-6058
Owner/Operator Telephone:	Not reported
Owner/Operator Telephone Ext:	Not reported
Owner/Operator Fax:	Not reported
Owner/Operator Email:	Not reported
Owner/Operator Indicator:	Operator
Owner/Operator Name:	INTERNATIONAL SHIP REPAIR
Legal Status:	Private
Date Became Current:	1990-01-01 00:00:00.
Date Ended Current:	Not reported
Owner/Operator Address:	1616 PENNY ST
Owner/Operator City,State,Zip:	TAMPA, FL 33605-6058
Owner/Operator Telephone:	Not reported
Owner/Operator Telephone Ext:	Not reported
Owner/Operator Fax:	Not reported
Owner/Operator Email:	Not reported
Owner/Operator Indicator:	Owner
Owner/Operator Name:	WAYNE REED
Legal Status:	Private
Date Became Current:	2002-12-05 00:00:00.
Date Ended Current:	2010-03-17 00:00:00.
Owner/Operator Address:	1616 PENNY ST

Map ID
Direction
Distance
Elevation

MAP FINDINGS

Site

Database(s)

EDR ID Number
EPA ID Number

INTERNATIONAL SHIP REPAIR (Continued)

1000858771

Owner/Operator City,State,Zip:	TAMPA, FL 33605-6058
Owner/Operator Telephone:	Not reported
Owner/Operator Telephone Ext:	Not reported
Owner/Operator Fax:	Not reported
Owner/Operator Email:	Not reported
Owner/Operator Indicator:	Owner
Owner/Operator Name:	INTERNATIONAL SHIP REPAIR
Legal Status:	Private
Date Became Current:	1990-01-01 00:00:00.
Date Ended Current:	Not reported
Owner/Operator Address:	1616 PENNY ST
Owner/Operator City,State,Zip:	TAMPA, FL 33605-6058
Owner/Operator Telephone:	Not reported
Owner/Operator Telephone Ext:	Not reported
Owner/Operator Fax:	Not reported
Owner/Operator Email:	Not reported
Owner/Operator Indicator:	Owner
Owner/Operator Name:	INTERNATIONAL SHIP REPAIR
Legal Status:	Private
Date Became Current:	1990-01-01 00:00:00.
Date Ended Current:	Not reported
Owner/Operator Address:	1616 PENNY STREET
Owner/Operator City,State,Zip:	TAMPA, FL 33605
Owner/Operator Telephone:	Not reported
Owner/Operator Telephone Ext:	Not reported
Owner/Operator Fax:	Not reported
Owner/Operator Email:	Not reported
Owner/Operator Indicator:	Owner
Owner/Operator Name:	WAYNE REED
Legal Status:	Private
Date Became Current:	2002-12-05 00:00:00.
Date Ended Current:	2010-03-17 00:00:00.
Owner/Operator Address:	1616 PENNY ST
Owner/Operator City,State,Zip:	TAMPA, FL 33605-6058
Owner/Operator Telephone:	Not reported
Owner/Operator Telephone Ext:	Not reported
Owner/Operator Fax:	Not reported
Owner/Operator Email:	Not reported
Owner/Operator Indicator:	Operator
Owner/Operator Name:	INTERNATIONAL SHIP REPAIR
Legal Status:	Private
Date Became Current:	1990-01-01 00:00:00.
Date Ended Current:	Not reported
Owner/Operator Address:	1616 PENNY ST
Owner/Operator City,State,Zip:	TAMPA, FL 33605-6058
Owner/Operator Telephone:	Not reported
Owner/Operator Telephone Ext:	Not reported
Owner/Operator Fax:	Not reported
Owner/Operator Email:	Not reported
Owner/Operator Indicator:	Operator
Owner/Operator Name:	INTERNATIONAL SHIP REPAIR
Legal Status:	Private

Map ID
Direction
Distance
Elevation

MAP FINDINGS

Site

Database(s)

EDR ID Number
EPA ID Number

INTERNATIONAL SHIP REPAIR (Continued)

1000858771

Date Became Current:	1990-01-01 00:00:00.
Date Ended Current:	Not reported
Owner/Operator Address:	1616 PENNY ST
Owner/Operator City,State,Zip:	TAMPA, FL 33605-6058
Owner/Operator Telephone:	Not reported
Owner/Operator Telephone Ext:	Not reported
Owner/Operator Fax:	Not reported
Owner/Operator Email:	Not reported
Owner/Operator Indicator:	Operator
Owner/Operator Name:	INTERNATIONAL SHIP REPAIR
Legal Status:	Private
Date Became Current:	1990-01-01 00:00:00.
Date Ended Current:	Not reported
Owner/Operator Address:	1616 PENNY STREET
Owner/Operator City,State,Zip:	TAMPA, FL 33605
Owner/Operator Telephone:	Not reported
Owner/Operator Telephone Ext:	Not reported
Owner/Operator Fax:	Not reported
Owner/Operator Email:	Not reported

Historic Generators:

Receive Date:	2010-03-22 00:00:00.0
Handler Name:	INTERNATIONAL SHIP REPAIR CORP
Federal Waste Generator Description:	Large Quantity Generator
State District Owner:	FL
Large Quantity Handler of Universal Waste:	No
Recognized Trader Importer:	No
Recognized Trader Exporter:	No
Spent Lead Acid Battery Importer:	No
Spent Lead Acid Battery Exporter:	No
Current Record:	No
Non Storage Recycler Activity:	Not reported
Electronic Manifest Broker:	Not reported

Receive Date:	2012-03-21 00:00:00.0
Handler Name:	INTERNATIONAL SHIP REPAIR CORP
Federal Waste Generator Description:	Large Quantity Generator
State District Owner:	FL
Large Quantity Handler of Universal Waste:	No
Recognized Trader Importer:	No
Recognized Trader Exporter:	No
Spent Lead Acid Battery Importer:	No
Spent Lead Acid Battery Exporter:	No
Current Record:	No
Non Storage Recycler Activity:	Not reported
Electronic Manifest Broker:	Not reported

Receive Date:	2014-03-04 00:00:00.0
Handler Name:	INTERNATIONAL SHIP REPAIR CORP
Federal Waste Generator Description:	Large Quantity Generator
State District Owner:	FL
Large Quantity Handler of Universal Waste:	No
Recognized Trader Importer:	No
Recognized Trader Exporter:	No
Spent Lead Acid Battery Importer:	No
Spent Lead Acid Battery Exporter:	No

Map ID
Direction
Distance
Elevation

MAP FINDINGS

Site

Database(s)

EDR ID Number
EPA ID Number

INTERNATIONAL SHIP REPAIR (Continued)

1000858771

Current Record: No
Non Storage Recycler Activity: Not reported
Electronic Manifest Broker: Not reported

Receive Date: 2016-02-29 00:00:00.0
Handler Name: INTERNATIONAL SHIP REPAIR CORP
Federal Waste Generator Description: Large Quantity Generator
State District Owner: FL
Large Quantity Handler of Universal Waste: No
Recognized Trader Importer: No
Recognized Trader Exporter: No
Spent Lead Acid Battery Importer: No
Spent Lead Acid Battery Exporter: No
Current Record: No
Non Storage Recycler Activity: Not reported
Electronic Manifest Broker: Not reported

Receive Date: 2018-03-26 00:00:00.0
Handler Name: INTERNATIONAL SHIP REPAIR
Federal Waste Generator Description: Large Quantity Generator
State District Owner: FL
Large Quantity Handler of Universal Waste: No
Recognized Trader Importer: No
Recognized Trader Exporter: No
Spent Lead Acid Battery Importer: No
Spent Lead Acid Battery Exporter: No
Current Record: No
Non Storage Recycler Activity: No
Electronic Manifest Broker: No

Receive Date: 2020-02-17 00:00:00.0
Handler Name: INTERNATIONAL SHIP REPAIR AND MARINE SERVICES, INC.
Federal Waste Generator Description: Large Quantity Generator
State District Owner: FL
Large Quantity Handler of Universal Waste: No
Recognized Trader Importer: No
Recognized Trader Exporter: No
Spent Lead Acid Battery Importer: No
Spent Lead Acid Battery Exporter: No
Current Record: No
Non Storage Recycler Activity: No
Electronic Manifest Broker: No

Receive Date: 2008-03-24 00:00:00.0
Handler Name: INTERNATIONAL SHIP REPAIR
Federal Waste Generator Description: Large Quantity Generator
State District Owner: FL
Large Quantity Handler of Universal Waste: No
Recognized Trader Importer: No
Recognized Trader Exporter: No
Spent Lead Acid Battery Importer: No
Spent Lead Acid Battery Exporter: No
Current Record: No
Non Storage Recycler Activity: Not reported
Electronic Manifest Broker: Not reported

Receive Date: 2011-07-21 00:00:00.0

Map ID
Direction
Distance
Elevation

MAP FINDINGS

Site

Database(s)

EDR ID Number
EPA ID Number

INTERNATIONAL SHIP REPAIR (Continued)

1000858771

Handler Name: INTERNATIONAL SHIP REPAIR
Federal Waste Generator Description: Large Quantity Generator
State District Owner: FL
Large Quantity Handler of Universal Waste: No
Recognized Trader Importer: No
Recognized Trader Exporter: No
Spent Lead Acid Battery Importer: No
Spent Lead Acid Battery Exporter: No
Current Record: No
Non Storage Recycler Activity: Not reported
Electronic Manifest Broker: Not reported

Receive Date: 2011-09-01 00:00:00.0
Handler Name: INTERNATIONAL SHIP REPAIR
Federal Waste Generator Description: Large Quantity Generator
State District Owner: FL
Large Quantity Handler of Universal Waste: No
Recognized Trader Importer: No
Recognized Trader Exporter: No
Spent Lead Acid Battery Importer: No
Spent Lead Acid Battery Exporter: No
Current Record: No
Non Storage Recycler Activity: Not reported
Electronic Manifest Broker: Not reported

Receive Date: 2009-01-01 00:00:00.0
Handler Name: INTERNATIONAL SHIP REPAIR
Federal Waste Generator Description: Not a generator, verified
State District Owner: FL
Large Quantity Handler of Universal Waste: No
Recognized Trader Importer: No
Recognized Trader Exporter: No
Spent Lead Acid Battery Importer: No
Spent Lead Acid Battery Exporter: No
Current Record: No
Non Storage Recycler Activity: Not reported
Electronic Manifest Broker: Not reported

Receive Date: 2016-05-06 00:00:00.0
Handler Name: INTERNATIONAL SHIP REPAIR
Federal Waste Generator Description: Large Quantity Generator
State District Owner: FL
Large Quantity Handler of Universal Waste: No
Recognized Trader Importer: Not reported
Recognized Trader Exporter: Not reported
Spent Lead Acid Battery Importer: Not reported
Spent Lead Acid Battery Exporter: Not reported
Current Record: No
Non Storage Recycler Activity: Not reported
Electronic Manifest Broker: Not reported

Receive Date: 2020-05-11 00:00:00.0
Handler Name: INTERNATIONAL SHIP REPAIR
Federal Waste Generator Description: Large Quantity Generator
State District Owner: FL
Large Quantity Handler of Universal Waste: No
Recognized Trader Importer: No

Map ID
Direction
Distance
Elevation

MAP FINDINGS

Site

Database(s)

EDR ID Number
EPA ID Number

INTERNATIONAL SHIP REPAIR (Continued)

1000858771

Recognized Trader Exporter: No
Spent Lead Acid Battery Importer: No
Spent Lead Acid Battery Exporter: No
Current Record: Yes
Non Storage Recycler Activity: Not reported
Electronic Manifest Broker: Not reported

Receive Date: 2010-03-17 00:00:00.0
Handler Name: INTERNATIONAL SHIP REPAIR
Federal Waste Generator Description: Large Quantity Generator
State District Owner: FL
Large Quantity Handler of Universal Waste: No
Recognized Trader Importer: No
Recognized Trader Exporter: No
Spent Lead Acid Battery Importer: No
Spent Lead Acid Battery Exporter: No
Current Record: No
Non Storage Recycler Activity: Not reported
Electronic Manifest Broker: Not reported

Receive Date: 2012-03-20 00:00:00.0
Handler Name: INTERNATIONAL SHIP REPAIR
Federal Waste Generator Description: Large Quantity Generator
State District Owner: FL
Large Quantity Handler of Universal Waste: No
Recognized Trader Importer: No
Recognized Trader Exporter: No
Spent Lead Acid Battery Importer: No
Spent Lead Acid Battery Exporter: No
Current Record: No
Non Storage Recycler Activity: Not reported
Electronic Manifest Broker: Not reported

Receive Date: 2014-02-28 00:00:00.0
Handler Name: INTERNATIONAL SHIP REPAIR
Federal Waste Generator Description: Large Quantity Generator
State District Owner: FL
Large Quantity Handler of Universal Waste: No
Recognized Trader Importer: No
Recognized Trader Exporter: No
Spent Lead Acid Battery Importer: No
Spent Lead Acid Battery Exporter: No
Current Record: No
Non Storage Recycler Activity: Not reported
Electronic Manifest Broker: Not reported

Receive Date: 2016-02-23 00:00:00.0
Handler Name: INTERNATIONAL SHIP REPAIR
Federal Waste Generator Description: Large Quantity Generator
State District Owner: FL
Large Quantity Handler of Universal Waste: No
Recognized Trader Importer: No
Recognized Trader Exporter: No
Spent Lead Acid Battery Importer: No
Spent Lead Acid Battery Exporter: No
Current Record: No
Non Storage Recycler Activity: Not reported

Map ID
Direction
Distance
Elevation

MAP FINDINGS

Site

Database(s)

EDR ID Number
EPA ID Number

INTERNATIONAL SHIP REPAIR (Continued)

1000858771

Electronic Manifest Broker: Not reported

Receive Date: 2018-03-26 00:00:00.0
Handler Name: INTERNATIONAL SHIP REPAIR
Federal Waste Generator Description: Large Quantity Generator
State District Owner: FL
Large Quantity Handler of Universal Waste: No
Recognized Trader Importer: No
Recognized Trader Exporter: No
Spent Lead Acid Battery Importer: No
Spent Lead Acid Battery Exporter: No
Current Record: No
Non Storage Recycler Activity: Not reported
Electronic Manifest Broker: Not reported

Receive Date: 2020-02-17 00:00:00.0
Handler Name: INTERNATIONAL SHIP REPAIR
Federal Waste Generator Description: Large Quantity Generator
State District Owner: FL
Large Quantity Handler of Universal Waste: No
Recognized Trader Importer: No
Recognized Trader Exporter: No
Spent Lead Acid Battery Importer: No
Spent Lead Acid Battery Exporter: No
Current Record: No
Non Storage Recycler Activity: Not reported
Electronic Manifest Broker: Not reported

Receive Date: 1996-02-28 00:00:00.0
Handler Name: INTERNATIONAL SHIP REPAIR & MARINE
Federal Waste Generator Description: Large Quantity Generator
State District Owner: Not reported
Large Quantity Handler of Universal Waste: No
Recognized Trader Importer: No
Recognized Trader Exporter: No
Spent Lead Acid Battery Importer: No
Spent Lead Acid Battery Exporter: No
Current Record: No
Non Storage Recycler Activity: Not reported
Electronic Manifest Broker: Not reported

Receive Date: 1998-02-25 00:00:00.0
Handler Name: INTERNATIONAL SHIP REPAIR AND MARINE SER
Federal Waste Generator Description: Large Quantity Generator
State District Owner: Not reported
Large Quantity Handler of Universal Waste: No
Recognized Trader Importer: No
Recognized Trader Exporter: No
Spent Lead Acid Battery Importer: No
Spent Lead Acid Battery Exporter: No
Current Record: No
Non Storage Recycler Activity: Not reported
Electronic Manifest Broker: Not reported

Receive Date: 2000-01-21 00:00:00.0
Handler Name: INTERNATIONAL SHIP REPAIR & MARINE SERVI
Federal Waste Generator Description: Large Quantity Generator

Map ID
Direction
Distance
Elevation

MAP FINDINGS

Site

Database(s)

EDR ID Number
EPA ID Number

INTERNATIONAL SHIP REPAIR (Continued)

1000858771

State District Owner: Not reported
Large Quantity Handler of Universal Waste: No
Recognized Trader Importer: No
Recognized Trader Exporter: No
Spent Lead Acid Battery Importer: No
Spent Lead Acid Battery Exporter: No
Current Record: No
Non Storage Recycler Activity: Not reported
Electronic Manifest Broker: Not reported

Receive Date: 2008-02-20 00:00:00.0
Handler Name: INTERNATIONAL SHIP REPAIR CORP
Federal Waste Generator Description: Large Quantity Generator
State District Owner: Not reported
Large Quantity Handler of Universal Waste: Yes
Recognized Trader Importer: No
Recognized Trader Exporter: No
Spent Lead Acid Battery Importer: No
Spent Lead Acid Battery Exporter: No
Current Record: No
Non Storage Recycler Activity: Not reported
Electronic Manifest Broker: Not reported

Receive Date: 2002-02-25 00:00:00.0
Handler Name: INTERNATIONAL SHIP REPAIR CORP
Federal Waste Generator Description: Large Quantity Generator
State District Owner: Not reported
Large Quantity Handler of Universal Waste: No
Recognized Trader Importer: No
Recognized Trader Exporter: No
Spent Lead Acid Battery Importer: No
Spent Lead Acid Battery Exporter: No
Current Record: No
Non Storage Recycler Activity: Not reported
Electronic Manifest Broker: Not reported

Receive Date: 2004-02-20 00:00:00.0
Handler Name: INTERNATIONAL SHIP REPAIR CORP
Federal Waste Generator Description: Large Quantity Generator
State District Owner: Not reported
Large Quantity Handler of Universal Waste: No
Recognized Trader Importer: No
Recognized Trader Exporter: No
Spent Lead Acid Battery Importer: No
Spent Lead Acid Battery Exporter: No
Current Record: No
Non Storage Recycler Activity: Not reported
Electronic Manifest Broker: Not reported

Receive Date: 2006-02-28 00:00:00.0
Handler Name: INTERNATIONAL SHIP REPAIR CORP
Federal Waste Generator Description: Large Quantity Generator
State District Owner: Not reported
Large Quantity Handler of Universal Waste: No
Recognized Trader Importer: No
Recognized Trader Exporter: No
Spent Lead Acid Battery Importer: No

Map ID
Direction
Distance
Elevation

MAP FINDINGS

Site

Database(s)

EDR ID Number
EPA ID Number

INTERNATIONAL SHIP REPAIR (Continued)

1000858771

Spent Lead Acid Battery Exporter:	No
Current Record:	No
Non Storage Recycler Activity:	Not reported
Electronic Manifest Broker:	Not reported

List of NAICS Codes and Descriptions:

NAICS Code:	336611
NAICS Description:	SHIP BUILDING AND REPAIRING

Facility Has Received Notices of Violation:

Found Violation:	Yes
Agency Which Determined Violation:	State
Violation Short Description:	State Statute or Regulation
Date Violation was Determined:	2008-03-24 00:00:00.0
Actual Return to Compliance Date:	2008-04-25 00:00:00.0
Return to Compliance Qualifier:	Unverifiable
Violation Responsible Agency:	State
Scheduled Compliance Date:	Not reported
Enforcement Identifier:	115
Date of Enforcement Action:	2008-07-16 00:00:00.0
Enforcement Responsible Agency:	State
Enforcement Docket Number:	Not reported
Enforcement Attorney:	Not reported
Corrective Action Component:	No
Appeal Initiated Date:	Not reported
Appeal Resolution Date:	Not reported
Disposition Status Date:	Not reported
Disposition Status:	Not reported
Disposition Status Description:	Not reported
Consent/Final Order Sequence Number:	Not reported
Consent/Final Order Respondent Name:	Not reported
Consent/Final Order Lead Agency:	Not reported
Enforcement Type:	DEP MEETING
Enforcement Responsible Person:	RES
Enforcement Responsible Sub-Organization:	SW
SEP Sequence Number:	Not reported
SEP Expenditure Amount:	Not reported
SEP Scheduled Completion Date:	Not reported
SEP Actual Date:	Not reported
SEP Defaulted Date:	Not reported
SEP Type:	Not reported
SEP Type Description:	Not reported
Proposed Amount:	Not reported
Final Monetary Amount:	Not reported
Paid Amount:	Not reported
Final Count:	Not reported
Final Amount:	Not reported

Found Violation:	No
Agency Which Determined Violation:	Not reported
Violation Short Description:	Not reported
Date Violation was Determined:	Not reported
Actual Return to Compliance Date:	Not reported
Return to Compliance Qualifier:	Not reported
Violation Responsible Agency:	Not reported
Scheduled Compliance Date:	Not reported

Map ID
Direction
Distance
Elevation

MAP FINDINGS

Site

Database(s)

EDR ID Number
EPA ID Number

INTERNATIONAL SHIP REPAIR (Continued)

1000858771

Enforcement Identifier:	Not reported
Date of Enforcement Action:	Not reported
Enforcement Responsible Agency:	Not reported
Enforcement Docket Number:	Not reported
Enforcement Attorney:	Not reported
Corrective Action Component:	Not reported
Appeal Initiated Date:	Not reported
Appeal Resolution Date:	Not reported
Disposition Status Date:	Not reported
Disposition Status:	Not reported
Disposition Status Description:	Not reported
Consent/Final Order Sequence Number:	Not reported
Consent/Final Order Respondent Name:	Not reported
Consent/Final Order Lead Agency:	Not reported
Enforcement Type:	Not reported
Enforcement Responsible Person:	Not reported
Enforcement Responsible Sub-Organization:	Not reported
SEP Sequence Number:	Not reported
SEP Expenditure Amount:	Not reported
SEP Scheduled Completion Date:	Not reported
SEP Actual Date:	Not reported
SEP Defaulted Date:	Not reported
SEP Type:	Not reported
SEP Type Description:	Not reported
Proposed Amount:	Not reported
Final Monetary Amount:	Not reported
Paid Amount:	Not reported
Final Count:	Not reported
Final Amount:	Not reported
Found Violation:	Yes
Agency Which Determined Violation:	State
Violation Short Description:	Used Oil - Generators
Date Violation was Determined:	2005-08-16 00:00:00.0
Actual Return to Compliance Date:	2006-02-10 00:00:00.0
Return to Compliance Qualifier:	Unverifiable
Violation Responsible Agency:	State
Scheduled Compliance Date:	Not reported
Enforcement Identifier:	125
Date of Enforcement Action:	2006-01-19 00:00:00.0
Enforcement Responsible Agency:	State
Enforcement Docket Number:	Not reported
Enforcement Attorney:	Not reported
Corrective Action Component:	No
Appeal Initiated Date:	Not reported
Appeal Resolution Date:	Not reported
Disposition Status Date:	Not reported
Disposition Status:	Not reported
Disposition Status Description:	Not reported
Consent/Final Order Sequence Number:	Not reported
Consent/Final Order Respondent Name:	Not reported
Consent/Final Order Lead Agency:	Not reported
Enforcement Type:	DEP WARNING LETTER
Enforcement Responsible Person:	JBS
Enforcement Responsible Sub-Organization:	SW
SEP Sequence Number:	Not reported
SEP Expenditure Amount:	Not reported

Map ID
Direction
Distance
Elevation

MAP FINDINGS

Site

Database(s)

EDR ID Number
EPA ID Number

INTERNATIONAL SHIP REPAIR (Continued)

1000858771

SEP Scheduled Completion Date:	Not reported
SEP Actual Date:	Not reported
SEP Defaulted Date:	Not reported
SEP Type:	Not reported
SEP Type Description:	Not reported
Proposed Amount:	Not reported
Final Monetary Amount:	Not reported
Paid Amount:	Not reported
Final Count:	Not reported
Final Amount:	Not reported
Found Violation:	Yes
Agency Which Determined Violation:	State
Violation Short Description:	TSD IS-Landfill Standards
Date Violation was Determined:	2005-08-16 00:00:00.0
Actual Return to Compliance Date:	2006-10-26 00:00:00.0
Return to Compliance Qualifier:	Unverifiable
Violation Responsible Agency:	State
Scheduled Compliance Date:	Not reported
Enforcement Identifier:	315
Date of Enforcement Action:	2006-10-26 00:00:00.0
Enforcement Responsible Agency:	State
Enforcement Docket Number:	Not reported
Enforcement Attorney:	Not reported
Corrective Action Component:	No
Appeal Initiated Date:	Not reported
Appeal Resolution Date:	Not reported
Disposition Status Date:	Not reported
Disposition Status:	Not reported
Disposition Status Description:	Not reported
Consent/Final Order Sequence Number:	Not reported
Consent/Final Order Respondent Name:	Not reported
Consent/Final Order Lead Agency:	Not reported
Enforcement Type:	DEP CONSENT ORDER
Enforcement Responsible Person:	JBS
Enforcement Responsible Sub-Organization:	SW
SEP Sequence Number:	Not reported
SEP Expenditure Amount:	Not reported
SEP Scheduled Completion Date:	Not reported
SEP Actual Date:	Not reported
SEP Defaulted Date:	Not reported
SEP Type:	Not reported
SEP Type Description:	Not reported
Proposed Amount:	Not reported
Final Monetary Amount:	9998
Paid Amount:	9998
Final Count:	1
Final Amount:	9998
Found Violation:	No
Agency Which Determined Violation:	Not reported
Violation Short Description:	Not reported
Date Violation was Determined:	Not reported
Actual Return to Compliance Date:	Not reported
Return to Compliance Qualifier:	Not reported
Violation Responsible Agency:	Not reported
Scheduled Compliance Date:	Not reported

Map ID
Direction
Distance
Elevation

MAP FINDINGS

Site

Database(s)

EDR ID Number
EPA ID Number

INTERNATIONAL SHIP REPAIR (Continued)

1000858771

Enforcement Identifier:	Not reported
Date of Enforcement Action:	Not reported
Enforcement Responsible Agency:	Not reported
Enforcement Docket Number:	Not reported
Enforcement Attorney:	Not reported
Corrective Action Component:	Not reported
Appeal Initiated Date:	Not reported
Appeal Resolution Date:	Not reported
Disposition Status Date:	Not reported
Disposition Status:	Not reported
Disposition Status Description:	Not reported
Consent/Final Order Sequence Number:	Not reported
Consent/Final Order Respondent Name:	Not reported
Consent/Final Order Lead Agency:	Not reported
Enforcement Type:	Not reported
Enforcement Responsible Person:	Not reported
Enforcement Responsible Sub-Organization:	Not reported
SEP Sequence Number:	Not reported
SEP Expenditure Amount:	Not reported
SEP Scheduled Completion Date:	Not reported
SEP Actual Date:	Not reported
SEP Defaulted Date:	Not reported
SEP Type:	Not reported
SEP Type Description:	Not reported
Proposed Amount:	Not reported
Final Monetary Amount:	Not reported
Paid Amount:	Not reported
Final Count:	Not reported
Final Amount:	Not reported
Found Violation:	Yes
Agency Which Determined Violation:	State
Violation Short Description:	TSD IS-Landfill Standards
Date Violation was Determined:	2005-08-16 00:00:00.0
Actual Return to Compliance Date:	2006-10-26 00:00:00.0
Return to Compliance Qualifier:	Unverifiable
Violation Responsible Agency:	State
Scheduled Compliance Date:	Not reported
Enforcement Identifier:	125
Date of Enforcement Action:	2006-01-19 00:00:00.0
Enforcement Responsible Agency:	State
Enforcement Docket Number:	Not reported
Enforcement Attorney:	Not reported
Corrective Action Component:	No
Appeal Initiated Date:	Not reported
Appeal Resolution Date:	Not reported
Disposition Status Date:	Not reported
Disposition Status:	Not reported
Disposition Status Description:	Not reported
Consent/Final Order Sequence Number:	Not reported
Consent/Final Order Respondent Name:	Not reported
Consent/Final Order Lead Agency:	Not reported
Enforcement Type:	DEP WARNING LETTER
Enforcement Responsible Person:	JBS
Enforcement Responsible Sub-Organization:	SW
SEP Sequence Number:	Not reported
SEP Expenditure Amount:	Not reported

Map ID
Direction
Distance
Elevation

MAP FINDINGS

Site

Database(s)

EDR ID Number
EPA ID Number

INTERNATIONAL SHIP REPAIR (Continued)

1000858771

SEP Scheduled Completion Date:	Not reported
SEP Actual Date:	Not reported
SEP Defaulted Date:	Not reported
SEP Type:	Not reported
SEP Type Description:	Not reported
Proposed Amount:	Not reported
Final Monetary Amount:	Not reported
Paid Amount:	Not reported
Final Count:	Not reported
Final Amount:	Not reported
Found Violation:	Yes
Agency Which Determined Violation:	State
Violation Short Description:	TSD IS-Container Use and Management
Date Violation was Determined:	1995-10-23 00:00:00.0
Actual Return to Compliance Date:	1996-02-22 00:00:00.0
Return to Compliance Qualifier:	Unverifiable
Violation Responsible Agency:	State
Scheduled Compliance Date:	Not reported
Enforcement Identifier:	125
Date of Enforcement Action:	1995-10-27 00:00:00.0
Enforcement Responsible Agency:	State
Enforcement Docket Number:	Not reported
Enforcement Attorney:	Not reported
Corrective Action Component:	No
Appeal Initiated Date:	Not reported
Appeal Resolution Date:	Not reported
Disposition Status Date:	Not reported
Disposition Status:	Not reported
Disposition Status Description:	Not reported
Consent/Final Order Sequence Number:	Not reported
Consent/Final Order Respondent Name:	Not reported
Consent/Final Order Lead Agency:	Not reported
Enforcement Type:	DEP WARNING LETTER
Enforcement Responsible Person:	JMD
Enforcement Responsible Sub-Organization:	SW
SEP Sequence Number:	Not reported
SEP Expenditure Amount:	Not reported
SEP Scheduled Completion Date:	Not reported
SEP Actual Date:	Not reported
SEP Defaulted Date:	Not reported
SEP Type:	Not reported
SEP Type Description:	Not reported
Proposed Amount:	Not reported
Final Monetary Amount:	Not reported
Paid Amount:	Not reported
Final Count:	Not reported
Final Amount:	Not reported
Found Violation:	Yes
Agency Which Determined Violation:	State
Violation Short Description:	State Statute or Regulation
Date Violation was Determined:	2008-03-24 00:00:00.0
Actual Return to Compliance Date:	2008-04-25 00:00:00.0
Return to Compliance Qualifier:	Unverifiable
Violation Responsible Agency:	State
Scheduled Compliance Date:	Not reported

Map ID
Direction
Distance
Elevation

MAP FINDINGS

Site

Database(s)

EDR ID Number
EPA ID Number

INTERNATIONAL SHIP REPAIR (Continued)

1000858771

Enforcement Identifier:	125
Date of Enforcement Action:	2008-03-24 00:00:00.0
Enforcement Responsible Agency:	State
Enforcement Docket Number:	Not reported
Enforcement Attorney:	Not reported
Corrective Action Component:	No
Appeal Initiated Date:	Not reported
Appeal Resolution Date:	Not reported
Disposition Status Date:	Not reported
Disposition Status:	Not reported
Disposition Status Description:	Not reported
Consent/Final Order Sequence Number:	Not reported
Consent/Final Order Respondent Name:	Not reported
Consent/Final Order Lead Agency:	Not reported
Enforcement Type:	DEP WARNING LETTER
Enforcement Responsible Person:	RES
Enforcement Responsible Sub-Organization:	SW
SEP Sequence Number:	Not reported
SEP Expenditure Amount:	Not reported
SEP Scheduled Completion Date:	Not reported
SEP Actual Date:	Not reported
SEP Defaulted Date:	Not reported
SEP Type:	Not reported
SEP Type Description:	Not reported
Proposed Amount:	Not reported
Final Monetary Amount:	Not reported
Paid Amount:	Not reported
Final Count:	Not reported
Final Amount:	Not reported
Found Violation:	Yes
Agency Which Determined Violation:	State
Violation Short Description:	TSD IS-Thermal Treatment
Date Violation was Determined:	1993-07-06 00:00:00.0
Actual Return to Compliance Date:	1993-09-02 00:00:00.0
Return to Compliance Qualifier:	Unverifiable
Violation Responsible Agency:	State
Scheduled Compliance Date:	Not reported
Enforcement Identifier:	125
Date of Enforcement Action:	1993-07-07 00:00:00.0
Enforcement Responsible Agency:	State
Enforcement Docket Number:	Not reported
Enforcement Attorney:	Not reported
Corrective Action Component:	No
Appeal Initiated Date:	Not reported
Appeal Resolution Date:	Not reported
Disposition Status Date:	Not reported
Disposition Status:	Not reported
Disposition Status Description:	Not reported
Consent/Final Order Sequence Number:	Not reported
Consent/Final Order Respondent Name:	Not reported
Consent/Final Order Lead Agency:	Not reported
Enforcement Type:	DEP WARNING LETTER
Enforcement Responsible Person:	TBD
Enforcement Responsible Sub-Organization:	SW
SEP Sequence Number:	Not reported
SEP Expenditure Amount:	Not reported

Map ID
Direction
Distance
Elevation

MAP FINDINGS

Site

Database(s)

EDR ID Number
EPA ID Number

INTERNATIONAL SHIP REPAIR (Continued)

1000858771

SEP Scheduled Completion Date: Not reported
SEP Actual Date: Not reported
SEP Defaulted Date: Not reported
SEP Type: Not reported
SEP Type Description: Not reported
Proposed Amount: Not reported
Final Monetary Amount: Not reported
Paid Amount: Not reported
Final Count: Not reported
Final Amount: Not reported

Found Violation: Yes
Agency Which Determined Violation: State
Violation Short Description: Generators - General
Date Violation was Determined: 1993-07-06 00:00:00.0
Actual Return to Compliance Date: 1993-09-02 00:00:00.0
Return to Compliance Qualifier: Unverifiable
Violation Responsible Agency: State
Scheduled Compliance Date: Not reported
Enforcement Identifier: 125
Date of Enforcement Action: 1993-07-07 00:00:00.0
Enforcement Responsible Agency: State
Enforcement Docket Number: Not reported
Enforcement Attorney: Not reported
Corrective Action Component: No
Appeal Initiated Date: Not reported
Appeal Resolution Date: Not reported
Disposition Status Date: Not reported
Disposition Status: Not reported
Disposition Status Description: Not reported
Consent/Final Order Sequence Number: Not reported
Consent/Final Order Respondent Name: Not reported
Consent/Final Order Lead Agency: Not reported
Enforcement Type: DEP WARNING LETTER
Enforcement Responsible Person: TBD
Enforcement Responsible Sub-Organization: SW
SEP Sequence Number: Not reported
SEP Expenditure Amount: Not reported
SEP Scheduled Completion Date: Not reported
SEP Actual Date: Not reported
SEP Defaulted Date: Not reported
SEP Type: Not reported
SEP Type Description: Not reported
Proposed Amount: Not reported
Final Monetary Amount: Not reported
Paid Amount: Not reported
Final Count: Not reported
Final Amount: Not reported

Found Violation: Yes
Agency Which Determined Violation: State
Violation Short Description: State Statute or Regulation
Date Violation was Determined: 2008-03-24 00:00:00.0
Actual Return to Compliance Date: 2008-04-25 00:00:00.0
Return to Compliance Qualifier: Unverifiable
Violation Responsible Agency: State
Scheduled Compliance Date: Not reported

Map ID
Direction
Distance
Elevation

MAP FINDINGS

Site

Database(s)

EDR ID Number
EPA ID Number

INTERNATIONAL SHIP REPAIR (Continued)

1000858771

Enforcement Identifier:	312
Date of Enforcement Action:	2008-08-26 00:00:00.0
Enforcement Responsible Agency:	State
Enforcement Docket Number:	Not reported
Enforcement Attorney:	Not reported
Corrective Action Component:	No
Appeal Initiated Date:	Not reported
Appeal Resolution Date:	Not reported
Disposition Status Date:	Not reported
Disposition Status:	Not reported
Disposition Status Description:	Not reported
Consent/Final Order Sequence Number:	Not reported
Consent/Final Order Respondent Name:	Not reported
Consent/Final Order Lead Agency:	Not reported
Enforcement Type:	DEP SHORT FORM CONSENT ORDER
Enforcement Responsible Person:	RES
Enforcement Responsible Sub-Organization:	SW
SEP Sequence Number:	Not reported
SEP Expenditure Amount:	Not reported
SEP Scheduled Completion Date:	Not reported
SEP Actual Date:	Not reported
SEP Defaulted Date:	Not reported
SEP Type:	Not reported
SEP Type Description:	Not reported
Proposed Amount:	Not reported
Final Monetary Amount:	Not reported
Paid Amount:	Not reported
Final Count:	Not reported
Final Amount:	Not reported
Found Violation:	Yes
Agency Which Determined Violation:	State
Violation Short Description:	Generators - General
Date Violation was Determined:	1993-07-06 00:00:00.0
Actual Return to Compliance Date:	1993-09-02 00:00:00.0
Return to Compliance Qualifier:	Unverifiable
Violation Responsible Agency:	State
Scheduled Compliance Date:	Not reported
Enforcement Identifier:	125
Date of Enforcement Action:	1993-07-07 00:00:00.0
Enforcement Responsible Agency:	State
Enforcement Docket Number:	Not reported
Enforcement Attorney:	Not reported
Corrective Action Component:	No
Appeal Initiated Date:	Not reported
Appeal Resolution Date:	Not reported
Disposition Status Date:	Not reported
Disposition Status:	Not reported
Disposition Status Description:	Not reported
Consent/Final Order Sequence Number:	Not reported
Consent/Final Order Respondent Name:	Not reported
Consent/Final Order Lead Agency:	Not reported
Enforcement Type:	DEP WARNING LETTER
Enforcement Responsible Person:	TBD
Enforcement Responsible Sub-Organization:	SW
SEP Sequence Number:	Not reported
SEP Expenditure Amount:	Not reported

Map ID
Direction
Distance
Elevation

MAP FINDINGS

Site

Database(s)

EDR ID Number
EPA ID Number

INTERNATIONAL SHIP REPAIR (Continued)

1000858771

SEP Scheduled Completion Date:	Not reported
SEP Actual Date:	Not reported
SEP Defaulted Date:	Not reported
SEP Type:	Not reported
SEP Type Description:	Not reported
Proposed Amount:	Not reported
Final Monetary Amount:	Not reported
Paid Amount:	Not reported
Final Count:	Not reported
Final Amount:	Not reported
Found Violation:	Yes
Agency Which Determined Violation:	State
Violation Short Description:	Universal Waste - Small Quantity Handlers
Date Violation was Determined:	2008-03-24 00:00:00.0
Actual Return to Compliance Date:	2008-03-24 00:00:00.0
Return to Compliance Qualifier:	Unverifiable
Violation Responsible Agency:	State
Scheduled Compliance Date:	Not reported
Enforcement Identifier:	115
Date of Enforcement Action:	2008-07-16 00:00:00.0
Enforcement Responsible Agency:	State
Enforcement Docket Number:	Not reported
Enforcement Attorney:	Not reported
Corrective Action Component:	No
Appeal Initiated Date:	Not reported
Appeal Resolution Date:	Not reported
Disposition Status Date:	Not reported
Disposition Status:	Not reported
Disposition Status Description:	Not reported
Consent/Final Order Sequence Number:	Not reported
Consent/Final Order Respondent Name:	Not reported
Consent/Final Order Lead Agency:	Not reported
Enforcement Type:	DEP MEETING
Enforcement Responsible Person:	RES
Enforcement Responsible Sub-Organization:	SW
SEP Sequence Number:	Not reported
SEP Expenditure Amount:	Not reported
SEP Scheduled Completion Date:	Not reported
SEP Actual Date:	Not reported
SEP Defaulted Date:	Not reported
SEP Type:	Not reported
SEP Type Description:	Not reported
Proposed Amount:	Not reported
Final Monetary Amount:	Not reported
Paid Amount:	Not reported
Final Count:	Not reported
Final Amount:	Not reported
Found Violation:	Yes
Agency Which Determined Violation:	State
Violation Short Description:	Used Oil - Generators
Date Violation was Determined:	2008-03-24 00:00:00.0
Actual Return to Compliance Date:	2008-04-25 00:00:00.0
Return to Compliance Qualifier:	Unverifiable
Violation Responsible Agency:	State
Scheduled Compliance Date:	Not reported

Map ID
Direction
Distance
Elevation

MAP FINDINGS

Site

Database(s)

EDR ID Number
EPA ID Number

INTERNATIONAL SHIP REPAIR (Continued)

1000858771

Enforcement Identifier:	312
Date of Enforcement Action:	2008-08-26 00:00:00.0
Enforcement Responsible Agency:	State
Enforcement Docket Number:	Not reported
Enforcement Attorney:	Not reported
Corrective Action Component:	No
Appeal Initiated Date:	Not reported
Appeal Resolution Date:	Not reported
Disposition Status Date:	Not reported
Disposition Status:	Not reported
Disposition Status Description:	Not reported
Consent/Final Order Sequence Number:	Not reported
Consent/Final Order Respondent Name:	Not reported
Consent/Final Order Lead Agency:	Not reported
Enforcement Type:	DEP SHORT FORM CONSENT ORDER
Enforcement Responsible Person:	RES
Enforcement Responsible Sub-Organization:	SW
SEP Sequence Number:	Not reported
SEP Expenditure Amount:	Not reported
SEP Scheduled Completion Date:	Not reported
SEP Actual Date:	Not reported
SEP Defaulted Date:	Not reported
SEP Type:	Not reported
SEP Type Description:	Not reported
Proposed Amount:	Not reported
Final Monetary Amount:	Not reported
Paid Amount:	Not reported
Final Count:	Not reported
Final Amount:	Not reported
Found Violation:	Yes
Agency Which Determined Violation:	State
Violation Short Description:	Generators - General
Date Violation was Determined:	1993-07-06 00:00:00.0
Actual Return to Compliance Date:	1993-09-02 00:00:00.0
Return to Compliance Qualifier:	Unverifiable
Violation Responsible Agency:	State
Scheduled Compliance Date:	Not reported
Enforcement Identifier:	312
Date of Enforcement Action:	1993-10-07 00:00:00.0
Enforcement Responsible Agency:	State
Enforcement Docket Number:	Not reported
Enforcement Attorney:	Not reported
Corrective Action Component:	No
Appeal Initiated Date:	Not reported
Appeal Resolution Date:	Not reported
Disposition Status Date:	Not reported
Disposition Status:	Not reported
Disposition Status Description:	Not reported
Consent/Final Order Sequence Number:	Not reported
Consent/Final Order Respondent Name:	Not reported
Consent/Final Order Lead Agency:	Not reported
Enforcement Type:	DEP SHORT FORM CONSENT ORDER
Enforcement Responsible Person:	TBD
Enforcement Responsible Sub-Organization:	SW
SEP Sequence Number:	Not reported
SEP Expenditure Amount:	Not reported

Map ID
Direction
Distance
Elevation

MAP FINDINGS

Site

Database(s)

EDR ID Number
EPA ID Number

INTERNATIONAL SHIP REPAIR (Continued)

1000858771

SEP Scheduled Completion Date:	Not reported
SEP Actual Date:	Not reported
SEP Defaulted Date:	Not reported
SEP Type:	Not reported
SEP Type Description:	Not reported
Proposed Amount:	Not reported
Final Monetary Amount:	1650
Paid Amount:	1650
Final Count:	1
Final Amount:	1650
Found Violation:	Yes
Agency Which Determined Violation:	State
Violation Short Description:	TSD IS-Contingency Plan and Emergency Procedures
Date Violation was Determined:	2008-03-24 00:00:00.0
Actual Return to Compliance Date:	2008-04-25 00:00:00.0
Return to Compliance Qualifier:	Unverifiable
Violation Responsible Agency:	State
Scheduled Compliance Date:	Not reported
Enforcement Identifier:	125
Date of Enforcement Action:	2008-03-24 00:00:00.0
Enforcement Responsible Agency:	State
Enforcement Docket Number:	Not reported
Enforcement Attorney:	Not reported
Corrective Action Component:	No
Appeal Initiated Date:	Not reported
Appeal Resolution Date:	Not reported
Disposition Status Date:	Not reported
Disposition Status:	Not reported
Disposition Status Description:	Not reported
Consent/Final Order Sequence Number:	Not reported
Consent/Final Order Respondent Name:	Not reported
Consent/Final Order Lead Agency:	Not reported
Enforcement Type:	DEP WARNING LETTER
Enforcement Responsible Person:	RES
Enforcement Responsible Sub-Organization:	SW
SEP Sequence Number:	Not reported
SEP Expenditure Amount:	Not reported
SEP Scheduled Completion Date:	Not reported
SEP Actual Date:	Not reported
SEP Defaulted Date:	Not reported
SEP Type:	Not reported
SEP Type Description:	Not reported
Proposed Amount:	Not reported
Final Monetary Amount:	Not reported
Paid Amount:	Not reported
Final Count:	Not reported
Final Amount:	Not reported
Found Violation:	Yes
Agency Which Determined Violation:	State
Violation Short Description:	State Statute or Regulation
Date Violation was Determined:	2008-03-24 00:00:00.0
Actual Return to Compliance Date:	2008-03-24 00:00:00.0
Return to Compliance Qualifier:	Unverifiable
Violation Responsible Agency:	State
Scheduled Compliance Date:	Not reported

Map ID
Direction
Distance
Elevation

MAP FINDINGS

Site

Database(s)

EDR ID Number
EPA ID Number

INTERNATIONAL SHIP REPAIR (Continued)

1000858771

Enforcement Identifier:	125
Date of Enforcement Action:	2008-03-24 00:00:00.0
Enforcement Responsible Agency:	State
Enforcement Docket Number:	Not reported
Enforcement Attorney:	Not reported
Corrective Action Component:	No
Appeal Initiated Date:	Not reported
Appeal Resolution Date:	Not reported
Disposition Status Date:	Not reported
Disposition Status:	Not reported
Disposition Status Description:	Not reported
Consent/Final Order Sequence Number:	Not reported
Consent/Final Order Respondent Name:	Not reported
Consent/Final Order Lead Agency:	Not reported
Enforcement Type:	DEP WARNING LETTER
Enforcement Responsible Person:	RES
Enforcement Responsible Sub-Organization:	SW
SEP Sequence Number:	Not reported
SEP Expenditure Amount:	Not reported
SEP Scheduled Completion Date:	Not reported
SEP Actual Date:	Not reported
SEP Defaulted Date:	Not reported
SEP Type:	Not reported
SEP Type Description:	Not reported
Proposed Amount:	Not reported
Final Monetary Amount:	Not reported
Paid Amount:	Not reported
Final Count:	Not reported
Final Amount:	Not reported
Found Violation:	Yes
Agency Which Determined Violation:	State
Violation Short Description:	Generators - Pre-transport
Date Violation was Determined:	1993-07-06 00:00:00.0
Actual Return to Compliance Date:	1993-09-02 00:00:00.0
Return to Compliance Qualifier:	Unverifiable
Violation Responsible Agency:	State
Scheduled Compliance Date:	Not reported
Enforcement Identifier:	125
Date of Enforcement Action:	1993-07-07 00:00:00.0
Enforcement Responsible Agency:	State
Enforcement Docket Number:	Not reported
Enforcement Attorney:	Not reported
Corrective Action Component:	No
Appeal Initiated Date:	Not reported
Appeal Resolution Date:	Not reported
Disposition Status Date:	Not reported
Disposition Status:	Not reported
Disposition Status Description:	Not reported
Consent/Final Order Sequence Number:	Not reported
Consent/Final Order Respondent Name:	Not reported
Consent/Final Order Lead Agency:	Not reported
Enforcement Type:	DEP WARNING LETTER
Enforcement Responsible Person:	TBD
Enforcement Responsible Sub-Organization:	SW
SEP Sequence Number:	Not reported
SEP Expenditure Amount:	Not reported

Map ID
Direction
Distance
Elevation

MAP FINDINGS

Site

Database(s)

EDR ID Number
EPA ID Number

INTERNATIONAL SHIP REPAIR (Continued)

1000858771

SEP Scheduled Completion Date:	Not reported
SEP Actual Date:	Not reported
SEP Defaulted Date:	Not reported
SEP Type:	Not reported
SEP Type Description:	Not reported
Proposed Amount:	Not reported
Final Monetary Amount:	Not reported
Paid Amount:	Not reported
Final Count:	Not reported
Final Amount:	Not reported
Found Violation:	Yes
Agency Which Determined Violation:	State
Violation Short Description:	TSD IS-Preparedness and Prevention
Date Violation was Determined:	1993-07-06 00:00:00.0
Actual Return to Compliance Date:	1993-09-02 00:00:00.0
Return to Compliance Qualifier:	Unverifiable
Violation Responsible Agency:	State
Scheduled Compliance Date:	Not reported
Enforcement Identifier:	125
Date of Enforcement Action:	1993-07-07 00:00:00.0
Enforcement Responsible Agency:	State
Enforcement Docket Number:	Not reported
Enforcement Attorney:	Not reported
Corrective Action Component:	No
Appeal Initiated Date:	Not reported
Appeal Resolution Date:	Not reported
Disposition Status Date:	Not reported
Disposition Status:	Not reported
Disposition Status Description:	Not reported
Consent/Final Order Sequence Number:	Not reported
Consent/Final Order Respondent Name:	Not reported
Consent/Final Order Lead Agency:	Not reported
Enforcement Type:	DEP WARNING LETTER
Enforcement Responsible Person:	TBD
Enforcement Responsible Sub-Organization:	SW
SEP Sequence Number:	Not reported
SEP Expenditure Amount:	Not reported
SEP Scheduled Completion Date:	Not reported
SEP Actual Date:	Not reported
SEP Defaulted Date:	Not reported
SEP Type:	Not reported
SEP Type Description:	Not reported
Proposed Amount:	Not reported
Final Monetary Amount:	Not reported
Paid Amount:	Not reported
Final Count:	Not reported
Final Amount:	Not reported
Found Violation:	Yes
Agency Which Determined Violation:	State
Violation Short Description:	Used Oil - Generators
Date Violation was Determined:	2008-03-24 00:00:00.0
Actual Return to Compliance Date:	2008-04-25 00:00:00.0
Return to Compliance Qualifier:	Unverifiable
Violation Responsible Agency:	State
Scheduled Compliance Date:	Not reported

Map ID
Direction
Distance
Elevation

MAP FINDINGS

Site

Database(s)

EDR ID Number
EPA ID Number

INTERNATIONAL SHIP REPAIR (Continued)

1000858771

Enforcement Identifier:	115
Date of Enforcement Action:	2008-09-03 00:00:00.0
Enforcement Responsible Agency:	State
Enforcement Docket Number:	Not reported
Enforcement Attorney:	Not reported
Corrective Action Component:	No
Appeal Initiated Date:	Not reported
Appeal Resolution Date:	Not reported
Disposition Status Date:	Not reported
Disposition Status:	Not reported
Disposition Status Description:	Not reported
Consent/Final Order Sequence Number:	Not reported
Consent/Final Order Respondent Name:	Not reported
Consent/Final Order Lead Agency:	Not reported
Enforcement Type:	DEP MEETING
Enforcement Responsible Person:	RES
Enforcement Responsible Sub-Organization:	SW
SEP Sequence Number:	Not reported
SEP Expenditure Amount:	Not reported
SEP Scheduled Completion Date:	Not reported
SEP Actual Date:	Not reported
SEP Defaulted Date:	Not reported
SEP Type:	Not reported
SEP Type Description:	Not reported
Proposed Amount:	Not reported
Final Monetary Amount:	Not reported
Paid Amount:	Not reported
Final Count:	Not reported
Final Amount:	Not reported
Found Violation:	Yes
Agency Which Determined Violation:	State
Violation Short Description:	Generators - General
Date Violation was Determined:	2020-05-11 00:00:00.0
Actual Return to Compliance Date:	2020-05-13 00:00:00.0
Return to Compliance Qualifier:	Unverifiable
Violation Responsible Agency:	State
Scheduled Compliance Date:	Not reported
Enforcement Identifier:	Not reported
Date of Enforcement Action:	Not reported
Enforcement Responsible Agency:	Not reported
Enforcement Docket Number:	Not reported
Enforcement Attorney:	Not reported
Corrective Action Component:	Not reported
Appeal Initiated Date:	Not reported
Appeal Resolution Date:	Not reported
Disposition Status Date:	Not reported
Disposition Status:	Not reported
Disposition Status Description:	Not reported
Consent/Final Order Sequence Number:	Not reported
Consent/Final Order Respondent Name:	Not reported
Consent/Final Order Lead Agency:	Not reported
Enforcement Type:	Not reported
Enforcement Responsible Person:	Not reported
Enforcement Responsible Sub-Organization:	Not reported
SEP Sequence Number:	Not reported
SEP Expenditure Amount:	Not reported

Map ID
Direction
Distance
Elevation

MAP FINDINGS

Site

Database(s)

EDR ID Number
EPA ID Number

INTERNATIONAL SHIP REPAIR (Continued)

1000858771

SEP Scheduled Completion Date:	Not reported
SEP Actual Date:	Not reported
SEP Defaulted Date:	Not reported
SEP Type:	Not reported
SEP Type Description:	Not reported
Proposed Amount:	Not reported
Final Monetary Amount:	Not reported
Paid Amount:	Not reported
Final Count:	Not reported
Final Amount:	Not reported
Found Violation:	Yes
Agency Which Determined Violation:	State
Violation Short Description:	Generators - Pre-transport
Date Violation was Determined:	1993-07-06 00:00:00.0
Actual Return to Compliance Date:	1993-09-02 00:00:00.0
Return to Compliance Qualifier:	Unverifiable
Violation Responsible Agency:	State
Scheduled Compliance Date:	Not reported
Enforcement Identifier:	115
Date of Enforcement Action:	1993-09-02 00:00:00.0
Enforcement Responsible Agency:	State
Enforcement Docket Number:	Not reported
Enforcement Attorney:	Not reported
Corrective Action Component:	No
Appeal Initiated Date:	Not reported
Appeal Resolution Date:	Not reported
Disposition Status Date:	Not reported
Disposition Status:	Not reported
Disposition Status Description:	Not reported
Consent/Final Order Sequence Number:	Not reported
Consent/Final Order Respondent Name:	Not reported
Consent/Final Order Lead Agency:	Not reported
Enforcement Type:	DEP MEETING
Enforcement Responsible Person:	TBD
Enforcement Responsible Sub-Organization:	SW
SEP Sequence Number:	Not reported
SEP Expenditure Amount:	Not reported
SEP Scheduled Completion Date:	Not reported
SEP Actual Date:	Not reported
SEP Defaulted Date:	Not reported
SEP Type:	Not reported
SEP Type Description:	Not reported
Proposed Amount:	Not reported
Final Monetary Amount:	Not reported
Paid Amount:	Not reported
Final Count:	Not reported
Final Amount:	Not reported
Found Violation:	Yes
Agency Which Determined Violation:	State
Violation Short Description:	Used Oil - Generators
Date Violation was Determined:	2020-05-11 00:00:00.0
Actual Return to Compliance Date:	2020-05-13 00:00:00.0
Return to Compliance Qualifier:	Unverifiable
Violation Responsible Agency:	State
Scheduled Compliance Date:	Not reported

Map ID
Direction
Distance
Elevation

MAP FINDINGS

Site

Database(s)

EDR ID Number
EPA ID Number

INTERNATIONAL SHIP REPAIR (Continued)

1000858771

Enforcement Identifier:	Not reported
Date of Enforcement Action:	Not reported
Enforcement Responsible Agency:	Not reported
Enforcement Docket Number:	Not reported
Enforcement Attorney:	Not reported
Corrective Action Component:	Not reported
Appeal Initiated Date:	Not reported
Appeal Resolution Date:	Not reported
Disposition Status Date:	Not reported
Disposition Status:	Not reported
Disposition Status Description:	Not reported
Consent/Final Order Sequence Number:	Not reported
Consent/Final Order Respondent Name:	Not reported
Consent/Final Order Lead Agency:	Not reported
Enforcement Type:	Not reported
Enforcement Responsible Person:	Not reported
Enforcement Responsible Sub-Organization:	Not reported
SEP Sequence Number:	Not reported
SEP Expenditure Amount:	Not reported
SEP Scheduled Completion Date:	Not reported
SEP Actual Date:	Not reported
SEP Defaulted Date:	Not reported
SEP Type:	Not reported
SEP Type Description:	Not reported
Proposed Amount:	Not reported
Final Monetary Amount:	Not reported
Paid Amount:	Not reported
Final Count:	Not reported
Final Amount:	Not reported
Found Violation:	Yes
Agency Which Determined Violation:	State
Violation Short Description:	TSD IS-Container Use and Management
Date Violation was Determined:	1993-07-06 00:00:00.0
Actual Return to Compliance Date:	1993-09-02 00:00:00.0
Return to Compliance Qualifier:	Unverifiable
Violation Responsible Agency:	State
Scheduled Compliance Date:	Not reported
Enforcement Identifier:	312
Date of Enforcement Action:	1993-10-07 00:00:00.0
Enforcement Responsible Agency:	State
Enforcement Docket Number:	Not reported
Enforcement Attorney:	Not reported
Corrective Action Component:	No
Appeal Initiated Date:	Not reported
Appeal Resolution Date:	Not reported
Disposition Status Date:	Not reported
Disposition Status:	Not reported
Disposition Status Description:	Not reported
Consent/Final Order Sequence Number:	Not reported
Consent/Final Order Respondent Name:	Not reported
Consent/Final Order Lead Agency:	Not reported
Enforcement Type:	DEP SHORT FORM CONSENT ORDER
Enforcement Responsible Person:	TBD
Enforcement Responsible Sub-Organization:	SW
SEP Sequence Number:	Not reported
SEP Expenditure Amount:	Not reported

Map ID
Direction
Distance
Elevation

MAP FINDINGS

Site

Database(s)

EDR ID Number
EPA ID Number

INTERNATIONAL SHIP REPAIR (Continued)

1000858771

SEP Scheduled Completion Date:	Not reported
SEP Actual Date:	Not reported
SEP Defaulted Date:	Not reported
SEP Type:	Not reported
SEP Type Description:	Not reported
Proposed Amount:	Not reported
Final Monetary Amount:	1650
Paid Amount:	1650
Final Count:	1
Final Amount:	1650
Found Violation:	Yes
Agency Which Determined Violation:	State
Violation Short Description:	Universal Waste - Small Quantity Handlers
Date Violation was Determined:	2008-03-24 00:00:00.0
Actual Return to Compliance Date:	2008-03-24 00:00:00.0
Return to Compliance Qualifier:	Unverifiable
Violation Responsible Agency:	State
Scheduled Compliance Date:	Not reported
Enforcement Identifier:	115
Date of Enforcement Action:	2008-07-16 00:00:00.0
Enforcement Responsible Agency:	State
Enforcement Docket Number:	Not reported
Enforcement Attorney:	Not reported
Corrective Action Component:	No
Appeal Initiated Date:	Not reported
Appeal Resolution Date:	Not reported
Disposition Status Date:	Not reported
Disposition Status:	Not reported
Disposition Status Description:	Not reported
Consent/Final Order Sequence Number:	Not reported
Consent/Final Order Respondent Name:	Not reported
Consent/Final Order Lead Agency:	Not reported
Enforcement Type:	DEP MEETING
Enforcement Responsible Person:	RES
Enforcement Responsible Sub-Organization:	SW
SEP Sequence Number:	Not reported
SEP Expenditure Amount:	Not reported
SEP Scheduled Completion Date:	Not reported
SEP Actual Date:	Not reported
SEP Defaulted Date:	Not reported
SEP Type:	Not reported
SEP Type Description:	Not reported
Proposed Amount:	Not reported
Final Monetary Amount:	Not reported
Paid Amount:	Not reported
Final Count:	Not reported
Final Amount:	Not reported
Found Violation:	Yes
Agency Which Determined Violation:	State
Violation Short Description:	TSD IS-Preparedness and Prevention
Date Violation was Determined:	1993-07-06 00:00:00.0
Actual Return to Compliance Date:	1993-09-02 00:00:00.0
Return to Compliance Qualifier:	Unverifiable
Violation Responsible Agency:	State
Scheduled Compliance Date:	Not reported

Map ID
Direction
Distance
Elevation

MAP FINDINGS

Site

Database(s)

EDR ID Number
EPA ID Number

INTERNATIONAL SHIP REPAIR (Continued)

1000858771

Enforcement Identifier:	115
Date of Enforcement Action:	1993-09-02 00:00:00.0
Enforcement Responsible Agency:	State
Enforcement Docket Number:	Not reported
Enforcement Attorney:	Not reported
Corrective Action Component:	No
Appeal Initiated Date:	Not reported
Appeal Resolution Date:	Not reported
Disposition Status Date:	Not reported
Disposition Status:	Not reported
Disposition Status Description:	Not reported
Consent/Final Order Sequence Number:	Not reported
Consent/Final Order Respondent Name:	Not reported
Consent/Final Order Lead Agency:	Not reported
Enforcement Type:	DEP MEETING
Enforcement Responsible Person:	TBD
Enforcement Responsible Sub-Organization:	SW
SEP Sequence Number:	Not reported
SEP Expenditure Amount:	Not reported
SEP Scheduled Completion Date:	Not reported
SEP Actual Date:	Not reported
SEP Defaulted Date:	Not reported
SEP Type:	Not reported
SEP Type Description:	Not reported
Proposed Amount:	Not reported
Final Monetary Amount:	Not reported
Paid Amount:	Not reported
Final Count:	Not reported
Final Amount:	Not reported
Found Violation:	Yes
Agency Which Determined Violation:	State
Violation Short Description:	Generators - General
Date Violation was Determined:	2020-05-11 00:00:00.0
Actual Return to Compliance Date:	2020-05-13 00:00:00.0
Return to Compliance Qualifier:	Unverifiable
Violation Responsible Agency:	State
Scheduled Compliance Date:	Not reported
Enforcement Identifier:	Not reported
Date of Enforcement Action:	Not reported
Enforcement Responsible Agency:	Not reported
Enforcement Docket Number:	Not reported
Enforcement Attorney:	Not reported
Corrective Action Component:	Not reported
Appeal Initiated Date:	Not reported
Appeal Resolution Date:	Not reported
Disposition Status Date:	Not reported
Disposition Status:	Not reported
Disposition Status Description:	Not reported
Consent/Final Order Sequence Number:	Not reported
Consent/Final Order Respondent Name:	Not reported
Consent/Final Order Lead Agency:	Not reported
Enforcement Type:	Not reported
Enforcement Responsible Person:	Not reported
Enforcement Responsible Sub-Organization:	Not reported
SEP Sequence Number:	Not reported
SEP Expenditure Amount:	Not reported

Map ID
Direction
Distance
Elevation

MAP FINDINGS

Site

Database(s)

EDR ID Number
EPA ID Number

INTERNATIONAL SHIP REPAIR (Continued)

1000858771

SEP Scheduled Completion Date:	Not reported
SEP Actual Date:	Not reported
SEP Defaulted Date:	Not reported
SEP Type:	Not reported
SEP Type Description:	Not reported
Proposed Amount:	Not reported
Final Monetary Amount:	Not reported
Paid Amount:	Not reported
Final Count:	Not reported
Final Amount:	Not reported
Found Violation:	Yes
Agency Which Determined Violation:	State
Violation Short Description:	Generators - Pre-transport
Date Violation was Determined:	2005-08-16 00:00:00.0
Actual Return to Compliance Date:	2006-02-10 00:00:00.0
Return to Compliance Qualifier:	Unverifiable
Violation Responsible Agency:	State
Scheduled Compliance Date:	Not reported
Enforcement Identifier:	125
Date of Enforcement Action:	2006-01-19 00:00:00.0
Enforcement Responsible Agency:	State
Enforcement Docket Number:	Not reported
Enforcement Attorney:	Not reported
Corrective Action Component:	No
Appeal Initiated Date:	Not reported
Appeal Resolution Date:	Not reported
Disposition Status Date:	Not reported
Disposition Status:	Not reported
Disposition Status Description:	Not reported
Consent/Final Order Sequence Number:	Not reported
Consent/Final Order Respondent Name:	Not reported
Consent/Final Order Lead Agency:	Not reported
Enforcement Type:	DEP WARNING LETTER
Enforcement Responsible Person:	JBS
Enforcement Responsible Sub-Organization:	SW
SEP Sequence Number:	Not reported
SEP Expenditure Amount:	Not reported
SEP Scheduled Completion Date:	Not reported
SEP Actual Date:	Not reported
SEP Defaulted Date:	Not reported
SEP Type:	Not reported
SEP Type Description:	Not reported
Proposed Amount:	Not reported
Final Monetary Amount:	Not reported
Paid Amount:	Not reported
Final Count:	Not reported
Final Amount:	Not reported
Found Violation:	Yes
Agency Which Determined Violation:	State
Violation Short Description:	Used Oil - Generators
Date Violation was Determined:	1997-06-13 00:00:00.0
Actual Return to Compliance Date:	1997-07-21 00:00:00.0
Return to Compliance Qualifier:	Unverifiable
Violation Responsible Agency:	State
Scheduled Compliance Date:	Not reported

Map ID
Direction
Distance
Elevation

MAP FINDINGS

Site

Database(s)

EDR ID Number
EPA ID Number

INTERNATIONAL SHIP REPAIR (Continued)

1000858771

Enforcement Identifier:	105
Date of Enforcement Action:	1997-06-13 00:00:00.0
Enforcement Responsible Agency:	State
Enforcement Docket Number:	Not reported
Enforcement Attorney:	Not reported
Corrective Action Component:	No
Appeal Initiated Date:	Not reported
Appeal Resolution Date:	Not reported
Disposition Status Date:	Not reported
Disposition Status:	Not reported
Disposition Status Description:	Not reported
Consent/Final Order Sequence Number:	Not reported
Consent/Final Order Respondent Name:	Not reported
Consent/Final Order Lead Agency:	Not reported
Enforcement Type:	Not reported
Enforcement Responsible Person:	JMD
Enforcement Responsible Sub-Organization:	SW
SEP Sequence Number:	Not reported
SEP Expenditure Amount:	Not reported
SEP Scheduled Completion Date:	Not reported
SEP Actual Date:	Not reported
SEP Defaulted Date:	Not reported
SEP Type:	Not reported
SEP Type Description:	Not reported
Proposed Amount:	Not reported
Final Monetary Amount:	Not reported
Paid Amount:	Not reported
Final Count:	Not reported
Final Amount:	Not reported
Found Violation:	Yes
Agency Which Determined Violation:	State
Violation Short Description:	Used Oil - Generators
Date Violation was Determined:	2005-08-16 00:00:00.0
Actual Return to Compliance Date:	2005-08-16 00:00:00.0
Return to Compliance Qualifier:	Unverifiable
Violation Responsible Agency:	State
Scheduled Compliance Date:	Not reported
Enforcement Identifier:	Not reported
Date of Enforcement Action:	Not reported
Enforcement Responsible Agency:	Not reported
Enforcement Docket Number:	Not reported
Enforcement Attorney:	Not reported
Corrective Action Component:	Not reported
Appeal Initiated Date:	Not reported
Appeal Resolution Date:	Not reported
Disposition Status Date:	Not reported
Disposition Status:	Not reported
Disposition Status Description:	Not reported
Consent/Final Order Sequence Number:	Not reported
Consent/Final Order Respondent Name:	Not reported
Consent/Final Order Lead Agency:	Not reported
Enforcement Type:	Not reported
Enforcement Responsible Person:	Not reported
Enforcement Responsible Sub-Organization:	Not reported
SEP Sequence Number:	Not reported
SEP Expenditure Amount:	Not reported

Map ID
Direction
Distance
Elevation

MAP FINDINGS

Site

Database(s)

EDR ID Number
EPA ID Number

INTERNATIONAL SHIP REPAIR (Continued)

1000858771

SEP Scheduled Completion Date: Not reported
SEP Actual Date: Not reported
SEP Defaulted Date: Not reported
SEP Type: Not reported
SEP Type Description: Not reported
Proposed Amount: Not reported
Final Monetary Amount: Not reported
Paid Amount: Not reported
Final Count: Not reported
Final Amount: Not reported

Found Violation: Yes
Agency Which Determined Violation: State
Violation Short Description: Generators - General
Date Violation was Determined: 1993-07-06 00:00:00.0
Actual Return to Compliance Date: 1993-09-02 00:00:00.0
Return to Compliance Qualifier: Unverifiable
Violation Responsible Agency: State
Scheduled Compliance Date: Not reported
Enforcement Identifier: 115
Date of Enforcement Action: 1993-09-02 00:00:00.0
Enforcement Responsible Agency: State
Enforcement Docket Number: Not reported
Enforcement Attorney: Not reported
Corrective Action Component: No
Appeal Initiated Date: Not reported
Appeal Resolution Date: Not reported
Disposition Status Date: Not reported
Disposition Status: Not reported
Disposition Status Description: Not reported
Consent/Final Order Sequence Number: Not reported
Consent/Final Order Respondent Name: Not reported
Consent/Final Order Lead Agency: Not reported
Enforcement Type: DEP MEETING
Enforcement Responsible Person: TBD
Enforcement Responsible Sub-Organization: SW

SEP Sequence Number: Not reported
SEP Expenditure Amount: Not reported
SEP Scheduled Completion Date: Not reported
SEP Actual Date: Not reported
SEP Defaulted Date: Not reported
SEP Type: Not reported
SEP Type Description: Not reported
Proposed Amount: Not reported
Final Monetary Amount: Not reported
Paid Amount: Not reported
Final Count: Not reported
Final Amount: Not reported

Found Violation: Yes
Agency Which Determined Violation: State
Violation Short Description: Generators - Pre-transport
Date Violation was Determined: 2001-07-02 00:00:00.0
Actual Return to Compliance Date: 2001-07-02 00:00:00.0
Return to Compliance Qualifier: Unverifiable
Violation Responsible Agency: State
Scheduled Compliance Date: Not reported

Map ID
Direction
Distance
Elevation

MAP FINDINGS

Site

Database(s)

EDR ID Number
EPA ID Number

INTERNATIONAL SHIP REPAIR (Continued)

1000858771

Enforcement Identifier:	105
Date of Enforcement Action:	2001-07-02 00:00:00.0
Enforcement Responsible Agency:	State
Enforcement Docket Number:	Not reported
Enforcement Attorney:	Not reported
Corrective Action Component:	No
Appeal Initiated Date:	Not reported
Appeal Resolution Date:	Not reported
Disposition Status Date:	Not reported
Disposition Status:	Not reported
Disposition Status Description:	Not reported
Consent/Final Order Sequence Number:	Not reported
Consent/Final Order Respondent Name:	Not reported
Consent/Final Order Lead Agency:	Not reported
Enforcement Type:	Not reported
Enforcement Responsible Person:	JMD
Enforcement Responsible Sub-Organization:	SW
SEP Sequence Number:	Not reported
SEP Expenditure Amount:	Not reported
SEP Scheduled Completion Date:	Not reported
SEP Actual Date:	Not reported
SEP Defaulted Date:	Not reported
SEP Type:	Not reported
SEP Type Description:	Not reported
Proposed Amount:	Not reported
Final Monetary Amount:	Not reported
Paid Amount:	Not reported
Final Count:	Not reported
Final Amount:	Not reported
Found Violation:	Yes
Agency Which Determined Violation:	State
Violation Short Description:	Used Oil - Generators
Date Violation was Determined:	2001-07-02 00:00:00.0
Actual Return to Compliance Date:	2001-07-02 00:00:00.0
Return to Compliance Qualifier:	Unverifiable
Violation Responsible Agency:	State
Scheduled Compliance Date:	Not reported
Enforcement Identifier:	105
Date of Enforcement Action:	2001-07-02 00:00:00.0
Enforcement Responsible Agency:	State
Enforcement Docket Number:	Not reported
Enforcement Attorney:	Not reported
Corrective Action Component:	No
Appeal Initiated Date:	Not reported
Appeal Resolution Date:	Not reported
Disposition Status Date:	Not reported
Disposition Status:	Not reported
Disposition Status Description:	Not reported
Consent/Final Order Sequence Number:	Not reported
Consent/Final Order Respondent Name:	Not reported
Consent/Final Order Lead Agency:	Not reported
Enforcement Type:	Not reported
Enforcement Responsible Person:	JMD
Enforcement Responsible Sub-Organization:	SW
SEP Sequence Number:	Not reported
SEP Expenditure Amount:	Not reported

Map ID
Direction
Distance
Elevation

MAP FINDINGS

Site

Database(s)

EDR ID Number
EPA ID Number

INTERNATIONAL SHIP REPAIR (Continued)

1000858771

SEP Scheduled Completion Date:	Not reported
SEP Actual Date:	Not reported
SEP Defaulted Date:	Not reported
SEP Type:	Not reported
SEP Type Description:	Not reported
Proposed Amount:	Not reported
Final Monetary Amount:	Not reported
Paid Amount:	Not reported
Final Count:	Not reported
Final Amount:	Not reported
Found Violation:	Yes
Agency Which Determined Violation:	State
Violation Short Description:	TSD IS-Contingency Plan and Emergency Procedures
Date Violation was Determined:	2008-03-24 00:00:00.0
Actual Return to Compliance Date:	2008-04-25 00:00:00.0
Return to Compliance Qualifier:	Unverifiable
Violation Responsible Agency:	State
Scheduled Compliance Date:	Not reported
Enforcement Identifier:	115
Date of Enforcement Action:	2008-09-03 00:00:00.0
Enforcement Responsible Agency:	State
Enforcement Docket Number:	Not reported
Enforcement Attorney:	Not reported
Corrective Action Component:	No
Appeal Initiated Date:	Not reported
Appeal Resolution Date:	Not reported
Disposition Status Date:	Not reported
Disposition Status:	Not reported
Disposition Status Description:	Not reported
Consent/Final Order Sequence Number:	Not reported
Consent/Final Order Respondent Name:	Not reported
Consent/Final Order Lead Agency:	Not reported
Enforcement Type:	DEP MEETING
Enforcement Responsible Person:	RES
Enforcement Responsible Sub-Organization:	SW
SEP Sequence Number:	Not reported
SEP Expenditure Amount:	Not reported
SEP Scheduled Completion Date:	Not reported
SEP Actual Date:	Not reported
SEP Defaulted Date:	Not reported
SEP Type:	Not reported
SEP Type Description:	Not reported
Proposed Amount:	Not reported
Final Monetary Amount:	Not reported
Paid Amount:	Not reported
Final Count:	Not reported
Final Amount:	Not reported
Found Violation:	Yes
Agency Which Determined Violation:	State
Violation Short Description:	TSD IS-Contingency Plan and Emergency Procedures
Date Violation was Determined:	2001-07-02 00:00:00.0
Actual Return to Compliance Date:	2001-07-09 00:00:00.0
Return to Compliance Qualifier:	Unverifiable
Violation Responsible Agency:	State
Scheduled Compliance Date:	Not reported

Map ID
Direction
Distance
Elevation

MAP FINDINGS

Site

Database(s)

EDR ID Number
EPA ID Number

INTERNATIONAL SHIP REPAIR (Continued)

1000858771

Enforcement Identifier:	105
Date of Enforcement Action:	2001-07-02 00:00:00.0
Enforcement Responsible Agency:	State
Enforcement Docket Number:	Not reported
Enforcement Attorney:	Not reported
Corrective Action Component:	No
Appeal Initiated Date:	Not reported
Appeal Resolution Date:	Not reported
Disposition Status Date:	Not reported
Disposition Status:	Not reported
Disposition Status Description:	Not reported
Consent/Final Order Sequence Number:	Not reported
Consent/Final Order Respondent Name:	Not reported
Consent/Final Order Lead Agency:	Not reported
Enforcement Type:	Not reported
Enforcement Responsible Person:	JMD
Enforcement Responsible Sub-Organization:	SW
SEP Sequence Number:	Not reported
SEP Expenditure Amount:	Not reported
SEP Scheduled Completion Date:	Not reported
SEP Actual Date:	Not reported
SEP Defaulted Date:	Not reported
SEP Type:	Not reported
SEP Type Description:	Not reported
Proposed Amount:	Not reported
Final Monetary Amount:	Not reported
Paid Amount:	Not reported
Final Count:	Not reported
Final Amount:	Not reported
Found Violation:	Yes
Agency Which Determined Violation:	State
Violation Short Description:	Generators - Pre-transport
Date Violation was Determined:	1993-07-06 00:00:00.0
Actual Return to Compliance Date:	1993-09-02 00:00:00.0
Return to Compliance Qualifier:	Unverifiable
Violation Responsible Agency:	State
Scheduled Compliance Date:	Not reported
Enforcement Identifier:	312
Date of Enforcement Action:	1993-10-07 00:00:00.0
Enforcement Responsible Agency:	State
Enforcement Docket Number:	Not reported
Enforcement Attorney:	Not reported
Corrective Action Component:	No
Appeal Initiated Date:	Not reported
Appeal Resolution Date:	Not reported
Disposition Status Date:	Not reported
Disposition Status:	Not reported
Disposition Status Description:	Not reported
Consent/Final Order Sequence Number:	Not reported
Consent/Final Order Respondent Name:	Not reported
Consent/Final Order Lead Agency:	Not reported
Enforcement Type:	DEP SHORT FORM CONSENT ORDER
Enforcement Responsible Person:	TBD
Enforcement Responsible Sub-Organization:	SW
SEP Sequence Number:	Not reported
SEP Expenditure Amount:	Not reported

Map ID
Direction
Distance
Elevation

MAP FINDINGS

Site

Database(s)

EDR ID Number
EPA ID Number

INTERNATIONAL SHIP REPAIR (Continued)

1000858771

SEP Scheduled Completion Date:	Not reported
SEP Actual Date:	Not reported
SEP Defaulted Date:	Not reported
SEP Type:	Not reported
SEP Type Description:	Not reported
Proposed Amount:	Not reported
Final Monetary Amount:	1650
Paid Amount:	1650
Final Count:	1
Final Amount:	1650
Found Violation:	Yes
Agency Which Determined Violation:	State
Violation Short Description:	Generators - Pre-transport
Date Violation was Determined:	2005-08-16 00:00:00.0
Actual Return to Compliance Date:	2006-02-10 00:00:00.0
Return to Compliance Qualifier:	Unverifiable
Violation Responsible Agency:	State
Scheduled Compliance Date:	Not reported
Enforcement Identifier:	125
Date of Enforcement Action:	2006-01-19 00:00:00.0
Enforcement Responsible Agency:	State
Enforcement Docket Number:	Not reported
Enforcement Attorney:	Not reported
Corrective Action Component:	No
Appeal Initiated Date:	Not reported
Appeal Resolution Date:	Not reported
Disposition Status Date:	Not reported
Disposition Status:	Not reported
Disposition Status Description:	Not reported
Consent/Final Order Sequence Number:	Not reported
Consent/Final Order Respondent Name:	Not reported
Consent/Final Order Lead Agency:	Not reported
Enforcement Type:	DEP WARNING LETTER
Enforcement Responsible Person:	JBS
Enforcement Responsible Sub-Organization:	SW
SEP Sequence Number:	Not reported
SEP Expenditure Amount:	Not reported
SEP Scheduled Completion Date:	Not reported
SEP Actual Date:	Not reported
SEP Defaulted Date:	Not reported
SEP Type:	Not reported
SEP Type Description:	Not reported
Proposed Amount:	Not reported
Final Monetary Amount:	Not reported
Paid Amount:	Not reported
Final Count:	Not reported
Final Amount:	Not reported
Found Violation:	Yes
Agency Which Determined Violation:	State
Violation Short Description:	Generators - General
Date Violation was Determined:	2005-08-16 00:00:00.0
Actual Return to Compliance Date:	2006-02-10 00:00:00.0
Return to Compliance Qualifier:	Unverifiable
Violation Responsible Agency:	State
Scheduled Compliance Date:	Not reported

Map ID
Direction
Distance
Elevation

MAP FINDINGS

Site

Database(s)

EDR ID Number
EPA ID Number

INTERNATIONAL SHIP REPAIR (Continued)

1000858771

Enforcement Identifier:	Not reported
Date of Enforcement Action:	Not reported
Enforcement Responsible Agency:	Not reported
Enforcement Docket Number:	Not reported
Enforcement Attorney:	Not reported
Corrective Action Component:	Not reported
Appeal Initiated Date:	Not reported
Appeal Resolution Date:	Not reported
Disposition Status Date:	Not reported
Disposition Status:	Not reported
Disposition Status Description:	Not reported
Consent/Final Order Sequence Number:	Not reported
Consent/Final Order Respondent Name:	Not reported
Consent/Final Order Lead Agency:	Not reported
Enforcement Type:	Not reported
Enforcement Responsible Person:	Not reported
Enforcement Responsible Sub-Organization:	Not reported
SEP Sequence Number:	Not reported
SEP Expenditure Amount:	Not reported
SEP Scheduled Completion Date:	Not reported
SEP Actual Date:	Not reported
SEP Defaulted Date:	Not reported
SEP Type:	Not reported
SEP Type Description:	Not reported
Proposed Amount:	Not reported
Final Monetary Amount:	Not reported
Paid Amount:	Not reported
Final Count:	Not reported
Final Amount:	Not reported
Found Violation:	Yes
Agency Which Determined Violation:	State
Violation Short Description:	Used Oil - Generators
Date Violation was Determined:	2005-08-16 00:00:00.0
Actual Return to Compliance Date:	2005-08-16 00:00:00.0
Return to Compliance Qualifier:	Unverifiable
Violation Responsible Agency:	State
Scheduled Compliance Date:	Not reported
Enforcement Identifier:	115
Date of Enforcement Action:	2006-02-09 00:00:00.0
Enforcement Responsible Agency:	State
Enforcement Docket Number:	Not reported
Enforcement Attorney:	Not reported
Corrective Action Component:	No
Appeal Initiated Date:	Not reported
Appeal Resolution Date:	Not reported
Disposition Status Date:	Not reported
Disposition Status:	Not reported
Disposition Status Description:	Not reported
Consent/Final Order Sequence Number:	Not reported
Consent/Final Order Respondent Name:	Not reported
Consent/Final Order Lead Agency:	Not reported
Enforcement Type:	DEP MEETING
Enforcement Responsible Person:	JBS
Enforcement Responsible Sub-Organization:	SW
SEP Sequence Number:	Not reported
SEP Expenditure Amount:	Not reported

Map ID
Direction
Distance
Elevation

MAP FINDINGS

Site

Database(s)

EDR ID Number
EPA ID Number

INTERNATIONAL SHIP REPAIR (Continued)

1000858771

SEP Scheduled Completion Date: Not reported
SEP Actual Date: Not reported
SEP Defaulted Date: Not reported
SEP Type: Not reported
SEP Type Description: Not reported
Proposed Amount: Not reported
Final Monetary Amount: Not reported
Paid Amount: Not reported
Final Count: Not reported
Final Amount: Not reported

Found Violation: Yes
Agency Which Determined Violation: State
Violation Short Description: Used Oil - Generators
Date Violation was Determined: 2005-08-16 00:00:00.0
Actual Return to Compliance Date: 2006-02-10 00:00:00.0
Return to Compliance Qualifier: Unverifiable
Violation Responsible Agency: State
Scheduled Compliance Date: Not reported
Enforcement Identifier: 115
Date of Enforcement Action: 2006-02-09 00:00:00.0
Enforcement Responsible Agency: State
Enforcement Docket Number: Not reported
Enforcement Attorney: Not reported
Corrective Action Component: No
Appeal Initiated Date: Not reported
Appeal Resolution Date: Not reported
Disposition Status Date: Not reported
Disposition Status: Not reported
Disposition Status Description: Not reported
Consent/Final Order Sequence Number: Not reported
Consent/Final Order Respondent Name: Not reported
Consent/Final Order Lead Agency: Not reported
Enforcement Type: DEP MEETING
Enforcement Responsible Person: JBS
Enforcement Responsible Sub-Organization: SW
SEP Sequence Number: Not reported
SEP Expenditure Amount: Not reported
SEP Scheduled Completion Date: Not reported
SEP Actual Date: Not reported
SEP Defaulted Date: Not reported
SEP Type: Not reported
SEP Type Description: Not reported
Proposed Amount: Not reported
Final Monetary Amount: Not reported
Paid Amount: Not reported
Final Count: Not reported
Final Amount: Not reported

Found Violation: Yes
Agency Which Determined Violation: State
Violation Short Description: State Statute or Regulation
Date Violation was Determined: 2005-08-16 00:00:00.0
Actual Return to Compliance Date: 2005-08-16 00:00:00.0
Return to Compliance Qualifier: Unverifiable
Violation Responsible Agency: State
Scheduled Compliance Date: Not reported

Map ID
Direction
Distance
Elevation

MAP FINDINGS

Site

Database(s)

EDR ID Number
EPA ID Number

INTERNATIONAL SHIP REPAIR (Continued)

1000858771

Enforcement Identifier:	125
Date of Enforcement Action:	2006-01-19 00:00:00.0
Enforcement Responsible Agency:	State
Enforcement Docket Number:	Not reported
Enforcement Attorney:	Not reported
Corrective Action Component:	No
Appeal Initiated Date:	Not reported
Appeal Resolution Date:	Not reported
Disposition Status Date:	Not reported
Disposition Status:	Not reported
Disposition Status Description:	Not reported
Consent/Final Order Sequence Number:	Not reported
Consent/Final Order Respondent Name:	Not reported
Consent/Final Order Lead Agency:	Not reported
Enforcement Type:	DEP WARNING LETTER
Enforcement Responsible Person:	JBS
Enforcement Responsible Sub-Organization:	SW
SEP Sequence Number:	Not reported
SEP Expenditure Amount:	Not reported
SEP Scheduled Completion Date:	Not reported
SEP Actual Date:	Not reported
SEP Defaulted Date:	Not reported
SEP Type:	Not reported
SEP Type Description:	Not reported
Proposed Amount:	Not reported
Final Monetary Amount:	Not reported
Paid Amount:	Not reported
Final Count:	Not reported
Final Amount:	Not reported
Found Violation:	Yes
Agency Which Determined Violation:	State
Violation Short Description:	Used Oil - Generators
Date Violation was Determined:	2005-08-16 00:00:00.0
Actual Return to Compliance Date:	2005-08-16 00:00:00.0
Return to Compliance Qualifier:	Unverifiable
Violation Responsible Agency:	State
Scheduled Compliance Date:	Not reported
Enforcement Identifier:	125
Date of Enforcement Action:	2006-01-19 00:00:00.0
Enforcement Responsible Agency:	State
Enforcement Docket Number:	Not reported
Enforcement Attorney:	Not reported
Corrective Action Component:	No
Appeal Initiated Date:	Not reported
Appeal Resolution Date:	Not reported
Disposition Status Date:	Not reported
Disposition Status:	Not reported
Disposition Status Description:	Not reported
Consent/Final Order Sequence Number:	Not reported
Consent/Final Order Respondent Name:	Not reported
Consent/Final Order Lead Agency:	Not reported
Enforcement Type:	DEP WARNING LETTER
Enforcement Responsible Person:	JBS
Enforcement Responsible Sub-Organization:	SW
SEP Sequence Number:	Not reported
SEP Expenditure Amount:	Not reported

Map ID
Direction
Distance
Elevation

MAP FINDINGS

Site

Database(s)

EDR ID Number
EPA ID Number

INTERNATIONAL SHIP REPAIR (Continued)

1000858771

SEP Scheduled Completion Date:	Not reported
SEP Actual Date:	Not reported
SEP Defaulted Date:	Not reported
SEP Type:	Not reported
SEP Type Description:	Not reported
Proposed Amount:	Not reported
Final Monetary Amount:	Not reported
Paid Amount:	Not reported
Final Count:	Not reported
Final Amount:	Not reported
Found Violation:	Yes
Agency Which Determined Violation:	State
Violation Short Description:	State Statute or Regulation
Date Violation was Determined:	2008-03-24 00:00:00.0
Actual Return to Compliance Date:	2008-04-25 00:00:00.0
Return to Compliance Qualifier:	Unverifiable
Violation Responsible Agency:	State
Scheduled Compliance Date:	Not reported
Enforcement Identifier:	115
Date of Enforcement Action:	2008-09-03 00:00:00.0
Enforcement Responsible Agency:	State
Enforcement Docket Number:	Not reported
Enforcement Attorney:	Not reported
Corrective Action Component:	No
Appeal Initiated Date:	Not reported
Appeal Resolution Date:	Not reported
Disposition Status Date:	Not reported
Disposition Status:	Not reported
Disposition Status Description:	Not reported
Consent/Final Order Sequence Number:	Not reported
Consent/Final Order Respondent Name:	Not reported
Consent/Final Order Lead Agency:	Not reported
Enforcement Type:	DEP MEETING
Enforcement Responsible Person:	RES
Enforcement Responsible Sub-Organization:	SW
SEP Sequence Number:	Not reported
SEP Expenditure Amount:	Not reported
SEP Scheduled Completion Date:	Not reported
SEP Actual Date:	Not reported
SEP Defaulted Date:	Not reported
SEP Type:	Not reported
SEP Type Description:	Not reported
Proposed Amount:	Not reported
Final Monetary Amount:	Not reported
Paid Amount:	Not reported
Final Count:	Not reported
Final Amount:	Not reported
Found Violation:	Yes
Agency Which Determined Violation:	State
Violation Short Description:	State Statute or Regulation
Date Violation was Determined:	2005-08-16 00:00:00.0
Actual Return to Compliance Date:	2005-08-16 00:00:00.0
Return to Compliance Qualifier:	Unverifiable
Violation Responsible Agency:	State
Scheduled Compliance Date:	Not reported

Map ID
Direction
Distance
Elevation

MAP FINDINGS

Site

Database(s)

EDR ID Number
EPA ID Number

INTERNATIONAL SHIP REPAIR (Continued)

1000858771

Enforcement Identifier:	Not reported
Date of Enforcement Action:	Not reported
Enforcement Responsible Agency:	Not reported
Enforcement Docket Number:	Not reported
Enforcement Attorney:	Not reported
Corrective Action Component:	Not reported
Appeal Initiated Date:	Not reported
Appeal Resolution Date:	Not reported
Disposition Status Date:	Not reported
Disposition Status:	Not reported
Disposition Status Description:	Not reported
Consent/Final Order Sequence Number:	Not reported
Consent/Final Order Respondent Name:	Not reported
Consent/Final Order Lead Agency:	Not reported
Enforcement Type:	Not reported
Enforcement Responsible Person:	Not reported
Enforcement Responsible Sub-Organization:	Not reported
SEP Sequence Number:	Not reported
SEP Expenditure Amount:	Not reported
SEP Scheduled Completion Date:	Not reported
SEP Actual Date:	Not reported
SEP Defaulted Date:	Not reported
SEP Type:	Not reported
SEP Type Description:	Not reported
Proposed Amount:	Not reported
Final Monetary Amount:	Not reported
Paid Amount:	Not reported
Final Count:	Not reported
Final Amount:	Not reported
Found Violation:	Yes
Agency Which Determined Violation:	State
Violation Short Description:	State Statute or Regulation
Date Violation was Determined:	2005-08-16 00:00:00.0
Actual Return to Compliance Date:	2006-02-10 00:00:00.0
Return to Compliance Qualifier:	Unverifiable
Violation Responsible Agency:	State
Scheduled Compliance Date:	Not reported
Enforcement Identifier:	115
Date of Enforcement Action:	2006-02-09 00:00:00.0
Enforcement Responsible Agency:	State
Enforcement Docket Number:	Not reported
Enforcement Attorney:	Not reported
Corrective Action Component:	No
Appeal Initiated Date:	Not reported
Appeal Resolution Date:	Not reported
Disposition Status Date:	Not reported
Disposition Status:	Not reported
Disposition Status Description:	Not reported
Consent/Final Order Sequence Number:	Not reported
Consent/Final Order Respondent Name:	Not reported
Consent/Final Order Lead Agency:	Not reported
Enforcement Type:	DEP MEETING
Enforcement Responsible Person:	JBS
Enforcement Responsible Sub-Organization:	SW
SEP Sequence Number:	Not reported
SEP Expenditure Amount:	Not reported

Map ID
Direction
Distance
Elevation

MAP FINDINGS

Site

Database(s)

EDR ID Number
EPA ID Number

INTERNATIONAL SHIP REPAIR (Continued)

1000858771

SEP Scheduled Completion Date:	Not reported
SEP Actual Date:	Not reported
SEP Defaulted Date:	Not reported
SEP Type:	Not reported
SEP Type Description:	Not reported
Proposed Amount:	Not reported
Final Monetary Amount:	Not reported
Paid Amount:	Not reported
Final Count:	Not reported
Final Amount:	Not reported
Found Violation:	Yes
Agency Which Determined Violation:	State
Violation Short Description:	Universal Waste - Small Quantity Handlers
Date Violation was Determined:	2008-03-24 00:00:00.0
Actual Return to Compliance Date:	2008-03-24 00:00:00.0
Return to Compliance Qualifier:	Unverifiable
Violation Responsible Agency:	State
Scheduled Compliance Date:	Not reported
Enforcement Identifier:	125
Date of Enforcement Action:	2008-03-24 00:00:00.0
Enforcement Responsible Agency:	State
Enforcement Docket Number:	Not reported
Enforcement Attorney:	Not reported
Corrective Action Component:	No
Appeal Initiated Date:	Not reported
Appeal Resolution Date:	Not reported
Disposition Status Date:	Not reported
Disposition Status:	Not reported
Disposition Status Description:	Not reported
Consent/Final Order Sequence Number:	Not reported
Consent/Final Order Respondent Name:	Not reported
Consent/Final Order Lead Agency:	Not reported
Enforcement Type:	DEP WARNING LETTER
Enforcement Responsible Person:	RES
Enforcement Responsible Sub-Organization:	SW
SEP Sequence Number:	Not reported
SEP Expenditure Amount:	Not reported
SEP Scheduled Completion Date:	Not reported
SEP Actual Date:	Not reported
SEP Defaulted Date:	Not reported
SEP Type:	Not reported
SEP Type Description:	Not reported
Proposed Amount:	Not reported
Final Monetary Amount:	Not reported
Paid Amount:	Not reported
Final Count:	Not reported
Final Amount:	Not reported
Found Violation:	Yes
Agency Which Determined Violation:	State
Violation Short Description:	TSD IS-General Facility Standards
Date Violation was Determined:	2005-08-16 00:00:00.0
Actual Return to Compliance Date:	2005-08-16 00:00:00.0
Return to Compliance Qualifier:	Unverifiable
Violation Responsible Agency:	State
Scheduled Compliance Date:	Not reported

Map ID
Direction
Distance
Elevation

MAP FINDINGS

Site

Database(s)

EDR ID Number
EPA ID Number

INTERNATIONAL SHIP REPAIR (Continued)

1000858771

Enforcement Identifier:	Not reported
Date of Enforcement Action:	Not reported
Enforcement Responsible Agency:	Not reported
Enforcement Docket Number:	Not reported
Enforcement Attorney:	Not reported
Corrective Action Component:	Not reported
Appeal Initiated Date:	Not reported
Appeal Resolution Date:	Not reported
Disposition Status Date:	Not reported
Disposition Status:	Not reported
Disposition Status Description:	Not reported
Consent/Final Order Sequence Number:	Not reported
Consent/Final Order Respondent Name:	Not reported
Consent/Final Order Lead Agency:	Not reported
Enforcement Type:	Not reported
Enforcement Responsible Person:	Not reported
Enforcement Responsible Sub-Organization:	Not reported
SEP Sequence Number:	Not reported
SEP Expenditure Amount:	Not reported
SEP Scheduled Completion Date:	Not reported
SEP Actual Date:	Not reported
SEP Defaulted Date:	Not reported
SEP Type:	Not reported
SEP Type Description:	Not reported
Proposed Amount:	Not reported
Final Monetary Amount:	Not reported
Paid Amount:	Not reported
Final Count:	Not reported
Final Amount:	Not reported
Found Violation:	Yes
Agency Which Determined Violation:	State
Violation Short Description:	State Statute or Regulation
Date Violation was Determined:	2005-08-16 00:00:00.0
Actual Return to Compliance Date:	2006-02-10 00:00:00.0
Return to Compliance Qualifier:	Unverifiable
Violation Responsible Agency:	State
Scheduled Compliance Date:	Not reported
Enforcement Identifier:	Not reported
Date of Enforcement Action:	Not reported
Enforcement Responsible Agency:	Not reported
Enforcement Docket Number:	Not reported
Enforcement Attorney:	Not reported
Corrective Action Component:	Not reported
Appeal Initiated Date:	Not reported
Appeal Resolution Date:	Not reported
Disposition Status Date:	Not reported
Disposition Status:	Not reported
Disposition Status Description:	Not reported
Consent/Final Order Sequence Number:	Not reported
Consent/Final Order Respondent Name:	Not reported
Consent/Final Order Lead Agency:	Not reported
Enforcement Type:	Not reported
Enforcement Responsible Person:	Not reported
Enforcement Responsible Sub-Organization:	Not reported
SEP Sequence Number:	Not reported
SEP Expenditure Amount:	Not reported

Map ID
Direction
Distance
Elevation

MAP FINDINGS

Site

Database(s)

EDR ID Number
EPA ID Number

INTERNATIONAL SHIP REPAIR (Continued)

1000858771

SEP Scheduled Completion Date:	Not reported
SEP Actual Date:	Not reported
SEP Defaulted Date:	Not reported
SEP Type:	Not reported
SEP Type Description:	Not reported
Proposed Amount:	Not reported
Final Monetary Amount:	Not reported
Paid Amount:	Not reported
Final Count:	Not reported
Final Amount:	Not reported
Found Violation:	Yes
Agency Which Determined Violation:	State
Violation Short Description:	State Statute or Regulation
Date Violation was Determined:	2020-05-11 00:00:00.0
Actual Return to Compliance Date:	2020-05-22 00:00:00.0
Return to Compliance Qualifier:	Unverifiable
Violation Responsible Agency:	State
Scheduled Compliance Date:	Not reported
Enforcement Identifier:	Not reported
Date of Enforcement Action:	Not reported
Enforcement Responsible Agency:	Not reported
Enforcement Docket Number:	Not reported
Enforcement Attorney:	Not reported
Corrective Action Component:	Not reported
Appeal Initiated Date:	Not reported
Appeal Resolution Date:	Not reported
Disposition Status Date:	Not reported
Disposition Status:	Not reported
Disposition Status Description:	Not reported
Consent/Final Order Sequence Number:	Not reported
Consent/Final Order Respondent Name:	Not reported
Consent/Final Order Lead Agency:	Not reported
Enforcement Type:	Not reported
Enforcement Responsible Person:	Not reported
Enforcement Responsible Sub-Organization:	Not reported
SEP Sequence Number:	Not reported
SEP Expenditure Amount:	Not reported
SEP Scheduled Completion Date:	Not reported
SEP Actual Date:	Not reported
SEP Defaulted Date:	Not reported
SEP Type:	Not reported
SEP Type Description:	Not reported
Proposed Amount:	Not reported
Final Monetary Amount:	Not reported
Paid Amount:	Not reported
Final Count:	Not reported
Final Amount:	Not reported
Found Violation:	Yes
Agency Which Determined Violation:	State
Violation Short Description:	State Statute or Regulation
Date Violation was Determined:	2005-08-16 00:00:00.0
Actual Return to Compliance Date:	2005-08-16 00:00:00.0
Return to Compliance Qualifier:	Unverifiable
Violation Responsible Agency:	State
Scheduled Compliance Date:	Not reported

Map ID
Direction
Distance
Elevation

MAP FINDINGS

Site

Database(s)

EDR ID Number
EPA ID Number

INTERNATIONAL SHIP REPAIR (Continued)

1000858771

Enforcement Identifier:	315
Date of Enforcement Action:	2006-10-26 00:00:00.0
Enforcement Responsible Agency:	State
Enforcement Docket Number:	Not reported
Enforcement Attorney:	Not reported
Corrective Action Component:	No
Appeal Initiated Date:	Not reported
Appeal Resolution Date:	Not reported
Disposition Status Date:	Not reported
Disposition Status:	Not reported
Disposition Status Description:	Not reported
Consent/Final Order Sequence Number:	Not reported
Consent/Final Order Respondent Name:	Not reported
Consent/Final Order Lead Agency:	Not reported
Enforcement Type:	DEP CONSENT ORDER
Enforcement Responsible Person:	JBS
Enforcement Responsible Sub-Organization:	SW
SEP Sequence Number:	Not reported
SEP Expenditure Amount:	Not reported
SEP Scheduled Completion Date:	Not reported
SEP Actual Date:	Not reported
SEP Defaulted Date:	Not reported
SEP Type:	Not reported
SEP Type Description:	Not reported
Proposed Amount:	Not reported
Final Monetary Amount:	9998
Paid Amount:	9998
Final Count:	1
Final Amount:	9998
Found Violation:	Yes
Agency Which Determined Violation:	State
Violation Short Description:	Universal Waste - Small Quantity Handlers
Date Violation was Determined:	2008-03-24 00:00:00.0
Actual Return to Compliance Date:	2008-03-24 00:00:00.0
Return to Compliance Qualifier:	Unverifiable
Violation Responsible Agency:	State
Scheduled Compliance Date:	Not reported
Enforcement Identifier:	125
Date of Enforcement Action:	2008-03-24 00:00:00.0
Enforcement Responsible Agency:	State
Enforcement Docket Number:	Not reported
Enforcement Attorney:	Not reported
Corrective Action Component:	No
Appeal Initiated Date:	Not reported
Appeal Resolution Date:	Not reported
Disposition Status Date:	Not reported
Disposition Status:	Not reported
Disposition Status Description:	Not reported
Consent/Final Order Sequence Number:	Not reported
Consent/Final Order Respondent Name:	Not reported
Consent/Final Order Lead Agency:	Not reported
Enforcement Type:	DEP WARNING LETTER
Enforcement Responsible Person:	RES
Enforcement Responsible Sub-Organization:	SW
SEP Sequence Number:	Not reported
SEP Expenditure Amount:	Not reported

Map ID
Direction
Distance
Elevation

MAP FINDINGS

Site

Database(s)

EDR ID Number
EPA ID Number

INTERNATIONAL SHIP REPAIR (Continued)

1000858771

SEP Scheduled Completion Date: Not reported
SEP Actual Date: Not reported
SEP Defaulted Date: Not reported
SEP Type: Not reported
SEP Type Description: Not reported
Proposed Amount: Not reported
Final Monetary Amount: Not reported
Paid Amount: Not reported
Final Count: Not reported
Final Amount: Not reported

Found Violation: Yes
Agency Which Determined Violation: State
Violation Short Description: Used Oil - Generators
Date Violation was Determined: 2005-08-16 00:00:00.0
Actual Return to Compliance Date: 2005-08-16 00:00:00.0
Return to Compliance Qualifier: Unverifiable
Violation Responsible Agency: State
Scheduled Compliance Date: Not reported
Enforcement Identifier: 125
Date of Enforcement Action: 2006-01-19 00:00:00.0
Enforcement Responsible Agency: State
Enforcement Docket Number: Not reported
Enforcement Attorney: Not reported
Corrective Action Component: No
Appeal Initiated Date: Not reported
Appeal Resolution Date: Not reported
Disposition Status Date: Not reported
Disposition Status: Not reported
Disposition Status Description: Not reported
Consent/Final Order Sequence Number: Not reported
Consent/Final Order Respondent Name: Not reported
Consent/Final Order Lead Agency: Not reported
Enforcement Type: DEP WARNING LETTER
Enforcement Responsible Person: JBS
Enforcement Responsible Sub-Organization: SW
SEP Sequence Number: Not reported
SEP Expenditure Amount: Not reported
SEP Scheduled Completion Date: Not reported
SEP Actual Date: Not reported
SEP Defaulted Date: Not reported
SEP Type: Not reported
SEP Type Description: Not reported
Proposed Amount: Not reported
Final Monetary Amount: Not reported
Paid Amount: Not reported
Final Count: Not reported
Final Amount: Not reported

Found Violation: Yes
Agency Which Determined Violation: State
Violation Short Description: Generators - Pre-transport
Date Violation was Determined: 1993-07-06 00:00:00.0
Actual Return to Compliance Date: 1993-09-02 00:00:00.0
Return to Compliance Qualifier: Unverifiable
Violation Responsible Agency: State
Scheduled Compliance Date: Not reported

Map ID
Direction
Distance
Elevation

MAP FINDINGS

Site

Database(s)

EDR ID Number
EPA ID Number

INTERNATIONAL SHIP REPAIR (Continued)

1000858771

Enforcement Identifier:	125
Date of Enforcement Action:	1993-07-07 00:00:00.0
Enforcement Responsible Agency:	State
Enforcement Docket Number:	Not reported
Enforcement Attorney:	Not reported
Corrective Action Component:	No
Appeal Initiated Date:	Not reported
Appeal Resolution Date:	Not reported
Disposition Status Date:	Not reported
Disposition Status:	Not reported
Disposition Status Description:	Not reported
Consent/Final Order Sequence Number:	Not reported
Consent/Final Order Respondent Name:	Not reported
Consent/Final Order Lead Agency:	Not reported
Enforcement Type:	DEP WARNING LETTER
Enforcement Responsible Person:	TBD
Enforcement Responsible Sub-Organization:	SW
SEP Sequence Number:	Not reported
SEP Expenditure Amount:	Not reported
SEP Scheduled Completion Date:	Not reported
SEP Actual Date:	Not reported
SEP Defaulted Date:	Not reported
SEP Type:	Not reported
SEP Type Description:	Not reported
Proposed Amount:	Not reported
Final Monetary Amount:	Not reported
Paid Amount:	Not reported
Final Count:	Not reported
Final Amount:	Not reported
Found Violation:	Yes
Agency Which Determined Violation:	State
Violation Short Description:	State Statute or Regulation
Date Violation was Determined:	1995-10-23 00:00:00.0
Actual Return to Compliance Date:	1995-11-14 00:00:00.0
Return to Compliance Qualifier:	Unverifiable
Violation Responsible Agency:	State
Scheduled Compliance Date:	Not reported
Enforcement Identifier:	125
Date of Enforcement Action:	1995-10-27 00:00:00.0
Enforcement Responsible Agency:	State
Enforcement Docket Number:	Not reported
Enforcement Attorney:	Not reported
Corrective Action Component:	No
Appeal Initiated Date:	Not reported
Appeal Resolution Date:	Not reported
Disposition Status Date:	Not reported
Disposition Status:	Not reported
Disposition Status Description:	Not reported
Consent/Final Order Sequence Number:	Not reported
Consent/Final Order Respondent Name:	Not reported
Consent/Final Order Lead Agency:	Not reported
Enforcement Type:	DEP WARNING LETTER
Enforcement Responsible Person:	JMD
Enforcement Responsible Sub-Organization:	SW
SEP Sequence Number:	Not reported
SEP Expenditure Amount:	Not reported

Map ID
Direction
Distance
Elevation

MAP FINDINGS

Site

Database(s)

EDR ID Number
EPA ID Number

INTERNATIONAL SHIP REPAIR (Continued)

1000858771

SEP Scheduled Completion Date:	Not reported
SEP Actual Date:	Not reported
SEP Defaulted Date:	Not reported
SEP Type:	Not reported
SEP Type Description:	Not reported
Proposed Amount:	Not reported
Final Monetary Amount:	Not reported
Paid Amount:	Not reported
Final Count:	Not reported
Final Amount:	Not reported
Found Violation:	Yes
Agency Which Determined Violation:	State
Violation Short Description:	TSD IS-General Facility Standards
Date Violation was Determined:	2005-08-16 00:00:00.0
Actual Return to Compliance Date:	2005-08-16 00:00:00.0
Return to Compliance Qualifier:	Unverifiable
Violation Responsible Agency:	State
Scheduled Compliance Date:	Not reported
Enforcement Identifier:	315
Date of Enforcement Action:	2006-10-26 00:00:00.0
Enforcement Responsible Agency:	State
Enforcement Docket Number:	Not reported
Enforcement Attorney:	Not reported
Corrective Action Component:	No
Appeal Initiated Date:	Not reported
Appeal Resolution Date:	Not reported
Disposition Status Date:	Not reported
Disposition Status:	Not reported
Disposition Status Description:	Not reported
Consent/Final Order Sequence Number:	Not reported
Consent/Final Order Respondent Name:	Not reported
Consent/Final Order Lead Agency:	Not reported
Enforcement Type:	DEP CONSENT ORDER
Enforcement Responsible Person:	JBS
Enforcement Responsible Sub-Organization:	SW
SEP Sequence Number:	Not reported
SEP Expenditure Amount:	Not reported
SEP Scheduled Completion Date:	Not reported
SEP Actual Date:	Not reported
SEP Defaulted Date:	Not reported
SEP Type:	Not reported
SEP Type Description:	Not reported
Proposed Amount:	Not reported
Final Monetary Amount:	9998
Paid Amount:	9998
Final Count:	1
Final Amount:	9998
Found Violation:	Yes
Agency Which Determined Violation:	State
Violation Short Description:	TSD IS-General Facility Standards
Date Violation was Determined:	2005-08-16 00:00:00.0
Actual Return to Compliance Date:	2005-08-16 00:00:00.0
Return to Compliance Qualifier:	Unverifiable
Violation Responsible Agency:	State
Scheduled Compliance Date:	Not reported

Map ID
Direction
Distance
Elevation

MAP FINDINGS

Site

Database(s)

EDR ID Number
EPA ID Number

INTERNATIONAL SHIP REPAIR (Continued)

1000858771

Enforcement Identifier:	115
Date of Enforcement Action:	2006-02-09 00:00:00.0
Enforcement Responsible Agency:	State
Enforcement Docket Number:	Not reported
Enforcement Attorney:	Not reported
Corrective Action Component:	No
Appeal Initiated Date:	Not reported
Appeal Resolution Date:	Not reported
Disposition Status Date:	Not reported
Disposition Status:	Not reported
Disposition Status Description:	Not reported
Consent/Final Order Sequence Number:	Not reported
Consent/Final Order Respondent Name:	Not reported
Consent/Final Order Lead Agency:	Not reported
Enforcement Type:	DEP MEETING
Enforcement Responsible Person:	JBS
Enforcement Responsible Sub-Organization:	SW
SEP Sequence Number:	Not reported
SEP Expenditure Amount:	Not reported
SEP Scheduled Completion Date:	Not reported
SEP Actual Date:	Not reported
SEP Defaulted Date:	Not reported
SEP Type:	Not reported
SEP Type Description:	Not reported
Proposed Amount:	Not reported
Final Monetary Amount:	Not reported
Paid Amount:	Not reported
Final Count:	Not reported
Final Amount:	Not reported
Found Violation:	Yes
Agency Which Determined Violation:	State
Violation Short Description:	Generators - General
Date Violation was Determined:	2005-08-16 00:00:00.0
Actual Return to Compliance Date:	2006-02-10 00:00:00.0
Return to Compliance Qualifier:	Unverifiable
Violation Responsible Agency:	State
Scheduled Compliance Date:	Not reported
Enforcement Identifier:	115
Date of Enforcement Action:	2006-02-09 00:00:00.0
Enforcement Responsible Agency:	State
Enforcement Docket Number:	Not reported
Enforcement Attorney:	Not reported
Corrective Action Component:	No
Appeal Initiated Date:	Not reported
Appeal Resolution Date:	Not reported
Disposition Status Date:	Not reported
Disposition Status:	Not reported
Disposition Status Description:	Not reported
Consent/Final Order Sequence Number:	Not reported
Consent/Final Order Respondent Name:	Not reported
Consent/Final Order Lead Agency:	Not reported
Enforcement Type:	DEP MEETING
Enforcement Responsible Person:	JBS
Enforcement Responsible Sub-Organization:	SW
SEP Sequence Number:	Not reported
SEP Expenditure Amount:	Not reported

Map ID
Direction
Distance
Elevation

MAP FINDINGS

Site

Database(s)

EDR ID Number
EPA ID Number

INTERNATIONAL SHIP REPAIR (Continued)

1000858771

SEP Scheduled Completion Date:	Not reported
SEP Actual Date:	Not reported
SEP Defaulted Date:	Not reported
SEP Type:	Not reported
SEP Type Description:	Not reported
Proposed Amount:	Not reported
Final Monetary Amount:	Not reported
Paid Amount:	Not reported
Final Count:	Not reported
Final Amount:	Not reported
Found Violation:	Yes
Agency Which Determined Violation:	State
Violation Short Description:	Generators - Pre-transport
Date Violation was Determined:	2005-08-16 00:00:00.0
Actual Return to Compliance Date:	2006-02-10 00:00:00.0
Return to Compliance Qualifier:	Unverifiable
Violation Responsible Agency:	State
Scheduled Compliance Date:	Not reported
Enforcement Identifier:	Not reported
Date of Enforcement Action:	Not reported
Enforcement Responsible Agency:	Not reported
Enforcement Docket Number:	Not reported
Enforcement Attorney:	Not reported
Corrective Action Component:	Not reported
Appeal Initiated Date:	Not reported
Appeal Resolution Date:	Not reported
Disposition Status Date:	Not reported
Disposition Status:	Not reported
Disposition Status Description:	Not reported
Consent/Final Order Sequence Number:	Not reported
Consent/Final Order Respondent Name:	Not reported
Consent/Final Order Lead Agency:	Not reported
Enforcement Type:	Not reported
Enforcement Responsible Person:	Not reported
Enforcement Responsible Sub-Organization:	Not reported
SEP Sequence Number:	Not reported
SEP Expenditure Amount:	Not reported
SEP Scheduled Completion Date:	Not reported
SEP Actual Date:	Not reported
SEP Defaulted Date:	Not reported
SEP Type:	Not reported
SEP Type Description:	Not reported
Proposed Amount:	Not reported
Final Monetary Amount:	Not reported
Paid Amount:	Not reported
Final Count:	Not reported
Final Amount:	Not reported
Found Violation:	Yes
Agency Which Determined Violation:	State
Violation Short Description:	Used Oil - Generators
Date Violation was Determined:	2016-05-05 00:00:00.0
Actual Return to Compliance Date:	2016-06-14 00:00:00.0
Return to Compliance Qualifier:	Unverifiable
Violation Responsible Agency:	State
Scheduled Compliance Date:	Not reported

Map ID
Direction
Distance
Elevation

MAP FINDINGS

Site

Database(s)

EDR ID Number
EPA ID Number

INTERNATIONAL SHIP REPAIR (Continued)

1000858771

Enforcement Identifier:	Not reported
Date of Enforcement Action:	Not reported
Enforcement Responsible Agency:	Not reported
Enforcement Docket Number:	Not reported
Enforcement Attorney:	Not reported
Corrective Action Component:	Not reported
Appeal Initiated Date:	Not reported
Appeal Resolution Date:	Not reported
Disposition Status Date:	Not reported
Disposition Status:	Not reported
Disposition Status Description:	Not reported
Consent/Final Order Sequence Number:	Not reported
Consent/Final Order Respondent Name:	Not reported
Consent/Final Order Lead Agency:	Not reported
Enforcement Type:	Not reported
Enforcement Responsible Person:	Not reported
Enforcement Responsible Sub-Organization:	Not reported
SEP Sequence Number:	Not reported
SEP Expenditure Amount:	Not reported
SEP Scheduled Completion Date:	Not reported
SEP Actual Date:	Not reported
SEP Defaulted Date:	Not reported
SEP Type:	Not reported
SEP Type Description:	Not reported
Proposed Amount:	Not reported
Final Monetary Amount:	Not reported
Paid Amount:	Not reported
Final Count:	Not reported
Final Amount:	Not reported
Found Violation:	Yes
Agency Which Determined Violation:	State
Violation Short Description:	Generators - Manifest
Date Violation was Determined:	1995-10-23 00:00:00.0
Actual Return to Compliance Date:	1995-11-14 00:00:00.0
Return to Compliance Qualifier:	Unverifiable
Violation Responsible Agency:	State
Scheduled Compliance Date:	Not reported
Enforcement Identifier:	125
Date of Enforcement Action:	1995-10-27 00:00:00.0
Enforcement Responsible Agency:	State
Enforcement Docket Number:	Not reported
Enforcement Attorney:	Not reported
Corrective Action Component:	No
Appeal Initiated Date:	Not reported
Appeal Resolution Date:	Not reported
Disposition Status Date:	Not reported
Disposition Status:	Not reported
Disposition Status Description:	Not reported
Consent/Final Order Sequence Number:	Not reported
Consent/Final Order Respondent Name:	Not reported
Consent/Final Order Lead Agency:	Not reported
Enforcement Type:	DEP WARNING LETTER
Enforcement Responsible Person:	JMD
Enforcement Responsible Sub-Organization:	SW
SEP Sequence Number:	Not reported
SEP Expenditure Amount:	Not reported

Map ID
Direction
Distance
Elevation

MAP FINDINGS

Site

Database(s)

EDR ID Number
EPA ID Number

INTERNATIONAL SHIP REPAIR (Continued)

1000858771

SEP Scheduled Completion Date:	Not reported
SEP Actual Date:	Not reported
SEP Defaulted Date:	Not reported
SEP Type:	Not reported
SEP Type Description:	Not reported
Proposed Amount:	Not reported
Final Monetary Amount:	Not reported
Paid Amount:	Not reported
Final Count:	Not reported
Final Amount:	Not reported
Found Violation:	Yes
Agency Which Determined Violation:	State
Violation Short Description:	TSD IS-Container Use and Management
Date Violation was Determined:	1993-07-06 00:00:00.0
Actual Return to Compliance Date:	1993-09-02 00:00:00.0
Return to Compliance Qualifier:	Unverifiable
Violation Responsible Agency:	State
Scheduled Compliance Date:	Not reported
Enforcement Identifier:	115
Date of Enforcement Action:	1993-09-02 00:00:00.0
Enforcement Responsible Agency:	State
Enforcement Docket Number:	Not reported
Enforcement Attorney:	Not reported
Corrective Action Component:	No
Appeal Initiated Date:	Not reported
Appeal Resolution Date:	Not reported
Disposition Status Date:	Not reported
Disposition Status:	Not reported
Disposition Status Description:	Not reported
Consent/Final Order Sequence Number:	Not reported
Consent/Final Order Respondent Name:	Not reported
Consent/Final Order Lead Agency:	Not reported
Enforcement Type:	DEP MEETING
Enforcement Responsible Person:	TBD
Enforcement Responsible Sub-Organization:	SW
SEP Sequence Number:	Not reported
SEP Expenditure Amount:	Not reported
SEP Scheduled Completion Date:	Not reported
SEP Actual Date:	Not reported
SEP Defaulted Date:	Not reported
SEP Type:	Not reported
SEP Type Description:	Not reported
Proposed Amount:	Not reported
Final Monetary Amount:	Not reported
Paid Amount:	Not reported
Final Count:	Not reported
Final Amount:	Not reported
Found Violation:	Yes
Agency Which Determined Violation:	State
Violation Short Description:	TSD IS-General Facility Standards
Date Violation was Determined:	2005-08-16 00:00:00.0
Actual Return to Compliance Date:	2005-08-16 00:00:00.0
Return to Compliance Qualifier:	Unverifiable
Violation Responsible Agency:	State
Scheduled Compliance Date:	Not reported

Map ID
Direction
Distance
Elevation

MAP FINDINGS

Site

Database(s)

EDR ID Number
EPA ID Number

INTERNATIONAL SHIP REPAIR (Continued)

1000858771

Enforcement Identifier:	125
Date of Enforcement Action:	2006-01-19 00:00:00.0
Enforcement Responsible Agency:	State
Enforcement Docket Number:	Not reported
Enforcement Attorney:	Not reported
Corrective Action Component:	No
Appeal Initiated Date:	Not reported
Appeal Resolution Date:	Not reported
Disposition Status Date:	Not reported
Disposition Status:	Not reported
Disposition Status Description:	Not reported
Consent/Final Order Sequence Number:	Not reported
Consent/Final Order Respondent Name:	Not reported
Consent/Final Order Lead Agency:	Not reported
Enforcement Type:	DEP WARNING LETTER
Enforcement Responsible Person:	JBS
Enforcement Responsible Sub-Organization:	SW
SEP Sequence Number:	Not reported
SEP Expenditure Amount:	Not reported
SEP Scheduled Completion Date:	Not reported
SEP Actual Date:	Not reported
SEP Defaulted Date:	Not reported
SEP Type:	Not reported
SEP Type Description:	Not reported
Proposed Amount:	Not reported
Final Monetary Amount:	Not reported
Paid Amount:	Not reported
Final Count:	Not reported
Final Amount:	Not reported
Found Violation:	Yes
Agency Which Determined Violation:	State
Violation Short Description:	TSD IS-Landfill Standards
Date Violation was Determined:	2005-08-16 00:00:00.0
Actual Return to Compliance Date:	2006-10-26 00:00:00.0
Return to Compliance Qualifier:	Unverifiable
Violation Responsible Agency:	State
Scheduled Compliance Date:	Not reported
Enforcement Identifier:	Not reported
Date of Enforcement Action:	Not reported
Enforcement Responsible Agency:	Not reported
Enforcement Docket Number:	Not reported
Enforcement Attorney:	Not reported
Corrective Action Component:	Not reported
Appeal Initiated Date:	Not reported
Appeal Resolution Date:	Not reported
Disposition Status Date:	Not reported
Disposition Status:	Not reported
Disposition Status Description:	Not reported
Consent/Final Order Sequence Number:	Not reported
Consent/Final Order Respondent Name:	Not reported
Consent/Final Order Lead Agency:	Not reported
Enforcement Type:	Not reported
Enforcement Responsible Person:	Not reported
Enforcement Responsible Sub-Organization:	Not reported
SEP Sequence Number:	Not reported
SEP Expenditure Amount:	Not reported

Map ID
Direction
Distance
Elevation

MAP FINDINGS

Site

Database(s)

EDR ID Number
EPA ID Number

INTERNATIONAL SHIP REPAIR (Continued)

1000858771

SEP Scheduled Completion Date: Not reported
SEP Actual Date: Not reported
SEP Defaulted Date: Not reported
SEP Type: Not reported
SEP Type Description: Not reported
Proposed Amount: Not reported
Final Monetary Amount: Not reported
Paid Amount: Not reported
Final Count: Not reported
Final Amount: Not reported

Found Violation: Yes
Agency Which Determined Violation: State
Violation Short Description: Used Oil - Generators
Date Violation was Determined: 2005-08-16 00:00:00.0
Actual Return to Compliance Date: 2005-08-16 00:00:00.0
Return to Compliance Qualifier: Unverifiable
Violation Responsible Agency: State
Scheduled Compliance Date: Not reported
Enforcement Identifier: 315
Date of Enforcement Action: 2006-10-26 00:00:00.0
Enforcement Responsible Agency: State
Enforcement Docket Number: Not reported
Enforcement Attorney: Not reported
Corrective Action Component: No
Appeal Initiated Date: Not reported
Appeal Resolution Date: Not reported
Disposition Status Date: Not reported
Disposition Status: Not reported
Disposition Status Description: Not reported
Consent/Final Order Sequence Number: Not reported
Consent/Final Order Respondent Name: Not reported
Consent/Final Order Lead Agency: Not reported
Enforcement Type: DEP CONSENT ORDER
Enforcement Responsible Person: JBS
Enforcement Responsible Sub-Organization: SW
SEP Sequence Number: Not reported
SEP Expenditure Amount: Not reported
SEP Scheduled Completion Date: Not reported
SEP Actual Date: Not reported
SEP Defaulted Date: Not reported
SEP Type: Not reported
SEP Type Description: Not reported
Proposed Amount: Not reported
Final Monetary Amount: 9998
Paid Amount: 9998
Final Count: 1
Final Amount: 9998

Found Violation: Yes
Agency Which Determined Violation: State
Violation Short Description: TSD IS-Contingency Plan and Emergency Procedures
Date Violation was Determined: 2008-03-24 00:00:00.0
Actual Return to Compliance Date: 2008-04-25 00:00:00.0
Return to Compliance Qualifier: Unverifiable
Violation Responsible Agency: State
Scheduled Compliance Date: Not reported

Map ID
Direction
Distance
Elevation

MAP FINDINGS

Site

Database(s)

EDR ID Number
EPA ID Number

INTERNATIONAL SHIP REPAIR (Continued)

1000858771

Enforcement Identifier:	115
Date of Enforcement Action:	2008-07-16 00:00:00.0
Enforcement Responsible Agency:	State
Enforcement Docket Number:	Not reported
Enforcement Attorney:	Not reported
Corrective Action Component:	No
Appeal Initiated Date:	Not reported
Appeal Resolution Date:	Not reported
Disposition Status Date:	Not reported
Disposition Status:	Not reported
Disposition Status Description:	Not reported
Consent/Final Order Sequence Number:	Not reported
Consent/Final Order Respondent Name:	Not reported
Consent/Final Order Lead Agency:	Not reported
Enforcement Type:	DEP MEETING
Enforcement Responsible Person:	RES
Enforcement Responsible Sub-Organization:	SW
SEP Sequence Number:	Not reported
SEP Expenditure Amount:	Not reported
SEP Scheduled Completion Date:	Not reported
SEP Actual Date:	Not reported
SEP Defaulted Date:	Not reported
SEP Type:	Not reported
SEP Type Description:	Not reported
Proposed Amount:	Not reported
Final Monetary Amount:	Not reported
Paid Amount:	Not reported
Final Count:	Not reported
Final Amount:	Not reported
Found Violation:	Yes
Agency Which Determined Violation:	State
Violation Short Description:	State Statute or Regulation
Date Violation was Determined:	2005-08-16 00:00:00.0
Actual Return to Compliance Date:	2005-08-16 00:00:00.0
Return to Compliance Qualifier:	Unverifiable
Violation Responsible Agency:	State
Scheduled Compliance Date:	Not reported
Enforcement Identifier:	115
Date of Enforcement Action:	2006-02-09 00:00:00.0
Enforcement Responsible Agency:	State
Enforcement Docket Number:	Not reported
Enforcement Attorney:	Not reported
Corrective Action Component:	No
Appeal Initiated Date:	Not reported
Appeal Resolution Date:	Not reported
Disposition Status Date:	Not reported
Disposition Status:	Not reported
Disposition Status Description:	Not reported
Consent/Final Order Sequence Number:	Not reported
Consent/Final Order Respondent Name:	Not reported
Consent/Final Order Lead Agency:	Not reported
Enforcement Type:	DEP MEETING
Enforcement Responsible Person:	JBS
Enforcement Responsible Sub-Organization:	SW
SEP Sequence Number:	Not reported
SEP Expenditure Amount:	Not reported

Map ID
Direction
Distance
Elevation

MAP FINDINGS

Site

Database(s)

EDR ID Number
EPA ID Number

INTERNATIONAL SHIP REPAIR (Continued)

1000858771

SEP Scheduled Completion Date: Not reported
SEP Actual Date: Not reported
SEP Defaulted Date: Not reported
SEP Type: Not reported
SEP Type Description: Not reported
Proposed Amount: Not reported
Final Monetary Amount: Not reported
Paid Amount: Not reported
Final Count: Not reported
Final Amount: Not reported

Found Violation: No
Agency Which Determined Violation: Not reported
Violation Short Description: Not reported
Date Violation was Determined: Not reported
Actual Return to Compliance Date: Not reported
Return to Compliance Qualifier: Not reported
Violation Responsible Agency: Not reported
Scheduled Compliance Date: Not reported
Enforcement Identifier: Not reported
Date of Enforcement Action: Not reported
Enforcement Responsible Agency: Not reported
Enforcement Docket Number: Not reported
Enforcement Attorney: Not reported
Corrective Action Component: Not reported
Appeal Initiated Date: Not reported
Appeal Resolution Date: Not reported
Disposition Status Date: Not reported
Disposition Status: Not reported
Disposition Status Description: Not reported
Consent/Final Order Sequence Number: Not reported
Consent/Final Order Respondent Name: Not reported
Consent/Final Order Lead Agency: Not reported
Enforcement Type: Not reported
Enforcement Responsible Person: Not reported
Enforcement Responsible Sub-Organization: Not reported
SEP Sequence Number: Not reported
SEP Expenditure Amount: Not reported
SEP Scheduled Completion Date: Not reported
SEP Actual Date: Not reported
SEP Defaulted Date: Not reported
SEP Type: Not reported
SEP Type Description: Not reported
Proposed Amount: Not reported
Final Monetary Amount: Not reported
Paid Amount: Not reported
Final Count: Not reported
Final Amount: Not reported

Found Violation: Yes
Agency Which Determined Violation: State
Violation Short Description: Generators - Pre-transport
Date Violation was Determined: 2005-08-16 00:00:00.0
Actual Return to Compliance Date: 2006-02-10 00:00:00.0
Return to Compliance Qualifier: Unverifiable
Violation Responsible Agency: State
Scheduled Compliance Date: Not reported

Map ID
Direction
Distance
Elevation

MAP FINDINGS

Site

Database(s)

EDR ID Number
EPA ID Number

INTERNATIONAL SHIP REPAIR (Continued)

1000858771

Enforcement Identifier:	315
Date of Enforcement Action:	2006-10-26 00:00:00.0
Enforcement Responsible Agency:	State
Enforcement Docket Number:	Not reported
Enforcement Attorney:	Not reported
Corrective Action Component:	No
Appeal Initiated Date:	Not reported
Appeal Resolution Date:	Not reported
Disposition Status Date:	Not reported
Disposition Status:	Not reported
Disposition Status Description:	Not reported
Consent/Final Order Sequence Number:	Not reported
Consent/Final Order Respondent Name:	Not reported
Consent/Final Order Lead Agency:	Not reported
Enforcement Type:	DEP CONSENT ORDER
Enforcement Responsible Person:	JBS
Enforcement Responsible Sub-Organization:	SW
SEP Sequence Number:	Not reported
SEP Expenditure Amount:	Not reported
SEP Scheduled Completion Date:	Not reported
SEP Actual Date:	Not reported
SEP Defaulted Date:	Not reported
SEP Type:	Not reported
SEP Type Description:	Not reported
Proposed Amount:	Not reported
Final Monetary Amount:	9998
Paid Amount:	9998
Final Count:	1
Final Amount:	9998
Found Violation:	Yes
Agency Which Determined Violation:	State
Violation Short Description:	Generators - Pre-transport
Date Violation was Determined:	2005-08-16 00:00:00.0
Actual Return to Compliance Date:	2006-02-10 00:00:00.0
Return to Compliance Qualifier:	Unverifiable
Violation Responsible Agency:	State
Scheduled Compliance Date:	Not reported
Enforcement Identifier:	115
Date of Enforcement Action:	2006-02-09 00:00:00.0
Enforcement Responsible Agency:	State
Enforcement Docket Number:	Not reported
Enforcement Attorney:	Not reported
Corrective Action Component:	No
Appeal Initiated Date:	Not reported
Appeal Resolution Date:	Not reported
Disposition Status Date:	Not reported
Disposition Status:	Not reported
Disposition Status Description:	Not reported
Consent/Final Order Sequence Number:	Not reported
Consent/Final Order Respondent Name:	Not reported
Consent/Final Order Lead Agency:	Not reported
Enforcement Type:	DEP MEETING
Enforcement Responsible Person:	JBS
Enforcement Responsible Sub-Organization:	SW
SEP Sequence Number:	Not reported
SEP Expenditure Amount:	Not reported

Map ID
Direction
Distance
Elevation

MAP FINDINGS

Site

Database(s)

EDR ID Number
EPA ID Number

INTERNATIONAL SHIP REPAIR (Continued)

1000858771

SEP Scheduled Completion Date: Not reported
SEP Actual Date: Not reported
SEP Defaulted Date: Not reported
SEP Type: Not reported
SEP Type Description: Not reported
Proposed Amount: Not reported
Final Monetary Amount: Not reported
Paid Amount: Not reported
Final Count: Not reported
Final Amount: Not reported

Found Violation: No
Agency Which Determined Violation: Not reported
Violation Short Description: Not reported
Date Violation was Determined: Not reported
Actual Return to Compliance Date: Not reported
Return to Compliance Qualifier: Not reported
Violation Responsible Agency: Not reported
Scheduled Compliance Date: Not reported
Enforcement Identifier: Not reported
Date of Enforcement Action: Not reported
Enforcement Responsible Agency: Not reported
Enforcement Docket Number: Not reported
Enforcement Attorney: Not reported
Corrective Action Component: Not reported
Appeal Initiated Date: Not reported
Appeal Resolution Date: Not reported
Disposition Status Date: Not reported
Disposition Status: Not reported
Disposition Status Description: Not reported
Consent/Final Order Sequence Number: Not reported
Consent/Final Order Respondent Name: Not reported
Consent/Final Order Lead Agency: Not reported
Enforcement Type: Not reported
Enforcement Responsible Person: Not reported
Enforcement Responsible Sub-Organization: Not reported
SEP Sequence Number: Not reported
SEP Expenditure Amount: Not reported
SEP Scheduled Completion Date: Not reported
SEP Actual Date: Not reported
SEP Defaulted Date: Not reported
SEP Type: Not reported
SEP Type Description: Not reported
Proposed Amount: Not reported
Final Monetary Amount: Not reported
Paid Amount: Not reported
Final Count: Not reported
Final Amount: Not reported

Found Violation: Yes
Agency Which Determined Violation: State
Violation Short Description: Generators - Pre-transport
Date Violation was Determined: 2005-08-16 00:00:00.0
Actual Return to Compliance Date: 2006-02-10 00:00:00.0
Return to Compliance Qualifier: Unverifiable
Violation Responsible Agency: State
Scheduled Compliance Date: Not reported

Map ID
Direction
Distance
Elevation

MAP FINDINGS

Site

Database(s)

EDR ID Number
EPA ID Number

INTERNATIONAL SHIP REPAIR (Continued)

1000858771

Enforcement Identifier:	Not reported
Date of Enforcement Action:	Not reported
Enforcement Responsible Agency:	Not reported
Enforcement Docket Number:	Not reported
Enforcement Attorney:	Not reported
Corrective Action Component:	Not reported
Appeal Initiated Date:	Not reported
Appeal Resolution Date:	Not reported
Disposition Status Date:	Not reported
Disposition Status:	Not reported
Disposition Status Description:	Not reported
Consent/Final Order Sequence Number:	Not reported
Consent/Final Order Respondent Name:	Not reported
Consent/Final Order Lead Agency:	Not reported
Enforcement Type:	Not reported
Enforcement Responsible Person:	Not reported
Enforcement Responsible Sub-Organization:	Not reported
SEP Sequence Number:	Not reported
SEP Expenditure Amount:	Not reported
SEP Scheduled Completion Date:	Not reported
SEP Actual Date:	Not reported
SEP Defaulted Date:	Not reported
SEP Type:	Not reported
SEP Type Description:	Not reported
Proposed Amount:	Not reported
Final Monetary Amount:	Not reported
Paid Amount:	Not reported
Final Count:	Not reported
Final Amount:	Not reported
Found Violation:	Yes
Agency Which Determined Violation:	State
Violation Short Description:	Generators - Pre-transport
Date Violation was Determined:	1993-07-06 00:00:00.0
Actual Return to Compliance Date:	1993-09-02 00:00:00.0
Return to Compliance Qualifier:	Unverifiable
Violation Responsible Agency:	State
Scheduled Compliance Date:	Not reported
Enforcement Identifier:	115
Date of Enforcement Action:	1993-09-02 00:00:00.0
Enforcement Responsible Agency:	State
Enforcement Docket Number:	Not reported
Enforcement Attorney:	Not reported
Corrective Action Component:	No
Appeal Initiated Date:	Not reported
Appeal Resolution Date:	Not reported
Disposition Status Date:	Not reported
Disposition Status:	Not reported
Disposition Status Description:	Not reported
Consent/Final Order Sequence Number:	Not reported
Consent/Final Order Respondent Name:	Not reported
Consent/Final Order Lead Agency:	Not reported
Enforcement Type:	DEP MEETING
Enforcement Responsible Person:	TBD
Enforcement Responsible Sub-Organization:	SW
SEP Sequence Number:	Not reported
SEP Expenditure Amount:	Not reported

Map ID
Direction
Distance
Elevation

MAP FINDINGS

Site

Database(s)

EDR ID Number
EPA ID Number

INTERNATIONAL SHIP REPAIR (Continued)

1000858771

SEP Scheduled Completion Date:	Not reported
SEP Actual Date:	Not reported
SEP Defaulted Date:	Not reported
SEP Type:	Not reported
SEP Type Description:	Not reported
Proposed Amount:	Not reported
Final Monetary Amount:	Not reported
Paid Amount:	Not reported
Final Count:	Not reported
Final Amount:	Not reported
Found Violation:	Yes
Agency Which Determined Violation:	State
Violation Short Description:	TSD IS-Landfill Standards
Date Violation was Determined:	2005-08-16 00:00:00.0
Actual Return to Compliance Date:	2006-10-26 00:00:00.0
Return to Compliance Qualifier:	Unverifiable
Violation Responsible Agency:	State
Scheduled Compliance Date:	Not reported
Enforcement Identifier:	115
Date of Enforcement Action:	2006-02-09 00:00:00.0
Enforcement Responsible Agency:	State
Enforcement Docket Number:	Not reported
Enforcement Attorney:	Not reported
Corrective Action Component:	No
Appeal Initiated Date:	Not reported
Appeal Resolution Date:	Not reported
Disposition Status Date:	Not reported
Disposition Status:	Not reported
Disposition Status Description:	Not reported
Consent/Final Order Sequence Number:	Not reported
Consent/Final Order Respondent Name:	Not reported
Consent/Final Order Lead Agency:	Not reported
Enforcement Type:	DEP MEETING
Enforcement Responsible Person:	JBS
Enforcement Responsible Sub-Organization:	SW
SEP Sequence Number:	Not reported
SEP Expenditure Amount:	Not reported
SEP Scheduled Completion Date:	Not reported
SEP Actual Date:	Not reported
SEP Defaulted Date:	Not reported
SEP Type:	Not reported
SEP Type Description:	Not reported
Proposed Amount:	Not reported
Final Monetary Amount:	Not reported
Paid Amount:	Not reported
Final Count:	Not reported
Final Amount:	Not reported
Found Violation:	Yes
Agency Which Determined Violation:	State
Violation Short Description:	Used Oil - Generators
Date Violation was Determined:	2008-03-24 00:00:00.0
Actual Return to Compliance Date:	2008-04-25 00:00:00.0
Return to Compliance Qualifier:	Unverifiable
Violation Responsible Agency:	State
Scheduled Compliance Date:	Not reported

Map ID
Direction
Distance
Elevation

MAP FINDINGS

Site

Database(s)

EDR ID Number
EPA ID Number

INTERNATIONAL SHIP REPAIR (Continued)

1000858771

Enforcement Identifier:	125
Date of Enforcement Action:	2008-03-24 00:00:00.0
Enforcement Responsible Agency:	State
Enforcement Docket Number:	Not reported
Enforcement Attorney:	Not reported
Corrective Action Component:	No
Appeal Initiated Date:	Not reported
Appeal Resolution Date:	Not reported
Disposition Status Date:	Not reported
Disposition Status:	Not reported
Disposition Status Description:	Not reported
Consent/Final Order Sequence Number:	Not reported
Consent/Final Order Respondent Name:	Not reported
Consent/Final Order Lead Agency:	Not reported
Enforcement Type:	DEP WARNING LETTER
Enforcement Responsible Person:	RES
Enforcement Responsible Sub-Organization:	SW
SEP Sequence Number:	Not reported
SEP Expenditure Amount:	Not reported
SEP Scheduled Completion Date:	Not reported
SEP Actual Date:	Not reported
SEP Defaulted Date:	Not reported
SEP Type:	Not reported
SEP Type Description:	Not reported
Proposed Amount:	Not reported
Final Monetary Amount:	Not reported
Paid Amount:	Not reported
Final Count:	Not reported
Final Amount:	Not reported
Found Violation:	Yes
Agency Which Determined Violation:	State
Violation Short Description:	Generators - Pre-transport
Date Violation was Determined:	1993-07-06 00:00:00.0
Actual Return to Compliance Date:	1993-09-02 00:00:00.0
Return to Compliance Qualifier:	Unverifiable
Violation Responsible Agency:	State
Scheduled Compliance Date:	Not reported
Enforcement Identifier:	312
Date of Enforcement Action:	1993-10-07 00:00:00.0
Enforcement Responsible Agency:	State
Enforcement Docket Number:	Not reported
Enforcement Attorney:	Not reported
Corrective Action Component:	No
Appeal Initiated Date:	Not reported
Appeal Resolution Date:	Not reported
Disposition Status Date:	Not reported
Disposition Status:	Not reported
Disposition Status Description:	Not reported
Consent/Final Order Sequence Number:	Not reported
Consent/Final Order Respondent Name:	Not reported
Consent/Final Order Lead Agency:	Not reported
Enforcement Type:	DEP SHORT FORM CONSENT ORDER
Enforcement Responsible Person:	TBD
Enforcement Responsible Sub-Organization:	SW
SEP Sequence Number:	Not reported
SEP Expenditure Amount:	Not reported

Map ID
Direction
Distance
Elevation

MAP FINDINGS

Site

Database(s)

EDR ID Number
EPA ID Number

INTERNATIONAL SHIP REPAIR (Continued)

1000858771

SEP Scheduled Completion Date:	Not reported
SEP Actual Date:	Not reported
SEP Defaulted Date:	Not reported
SEP Type:	Not reported
SEP Type Description:	Not reported
Proposed Amount:	Not reported
Final Monetary Amount:	1650
Paid Amount:	1650
Final Count:	1
Final Amount:	1650
Found Violation:	Yes
Agency Which Determined Violation:	State
Violation Short Description:	Generators - Pre-transport
Date Violation was Determined:	1993-07-06 00:00:00.0
Actual Return to Compliance Date:	1993-09-02 00:00:00.0
Return to Compliance Qualifier:	Unverifiable
Violation Responsible Agency:	State
Scheduled Compliance Date:	Not reported
Enforcement Identifier:	125
Date of Enforcement Action:	1993-07-07 00:00:00.0
Enforcement Responsible Agency:	State
Enforcement Docket Number:	Not reported
Enforcement Attorney:	Not reported
Corrective Action Component:	No
Appeal Initiated Date:	Not reported
Appeal Resolution Date:	Not reported
Disposition Status Date:	Not reported
Disposition Status:	Not reported
Disposition Status Description:	Not reported
Consent/Final Order Sequence Number:	Not reported
Consent/Final Order Respondent Name:	Not reported
Consent/Final Order Lead Agency:	Not reported
Enforcement Type:	DEP WARNING LETTER
Enforcement Responsible Person:	TBD
Enforcement Responsible Sub-Organization:	SW
SEP Sequence Number:	Not reported
SEP Expenditure Amount:	Not reported
SEP Scheduled Completion Date:	Not reported
SEP Actual Date:	Not reported
SEP Defaulted Date:	Not reported
SEP Type:	Not reported
SEP Type Description:	Not reported
Proposed Amount:	Not reported
Final Monetary Amount:	Not reported
Paid Amount:	Not reported
Final Count:	Not reported
Final Amount:	Not reported
Found Violation:	No
Agency Which Determined Violation:	Not reported
Violation Short Description:	Not reported
Date Violation was Determined:	Not reported
Actual Return to Compliance Date:	Not reported
Return to Compliance Qualifier:	Not reported
Violation Responsible Agency:	Not reported
Scheduled Compliance Date:	Not reported

Map ID
Direction
Distance
Elevation

MAP FINDINGS

Site

Database(s)

EDR ID Number
EPA ID Number

INTERNATIONAL SHIP REPAIR (Continued)

1000858771

Enforcement Identifier:	Not reported
Date of Enforcement Action:	Not reported
Enforcement Responsible Agency:	Not reported
Enforcement Docket Number:	Not reported
Enforcement Attorney:	Not reported
Corrective Action Component:	Not reported
Appeal Initiated Date:	Not reported
Appeal Resolution Date:	Not reported
Disposition Status Date:	Not reported
Disposition Status:	Not reported
Disposition Status Description:	Not reported
Consent/Final Order Sequence Number:	Not reported
Consent/Final Order Respondent Name:	Not reported
Consent/Final Order Lead Agency:	Not reported
Enforcement Type:	Not reported
Enforcement Responsible Person:	Not reported
Enforcement Responsible Sub-Organization:	Not reported
SEP Sequence Number:	Not reported
SEP Expenditure Amount:	Not reported
SEP Scheduled Completion Date:	Not reported
SEP Actual Date:	Not reported
SEP Defaulted Date:	Not reported
SEP Type:	Not reported
SEP Type Description:	Not reported
Proposed Amount:	Not reported
Final Monetary Amount:	Not reported
Paid Amount:	Not reported
Final Count:	Not reported
Final Amount:	Not reported
Found Violation:	Yes
Agency Which Determined Violation:	State
Violation Short Description:	TSD IS-Preparedness and Prevention
Date Violation was Determined:	1993-07-06 00:00:00.0
Actual Return to Compliance Date:	1993-09-02 00:00:00.0
Return to Compliance Qualifier:	Unverifiable
Violation Responsible Agency:	State
Scheduled Compliance Date:	Not reported
Enforcement Identifier:	312
Date of Enforcement Action:	1993-10-07 00:00:00.0
Enforcement Responsible Agency:	State
Enforcement Docket Number:	Not reported
Enforcement Attorney:	Not reported
Corrective Action Component:	No
Appeal Initiated Date:	Not reported
Appeal Resolution Date:	Not reported
Disposition Status Date:	Not reported
Disposition Status:	Not reported
Disposition Status Description:	Not reported
Consent/Final Order Sequence Number:	Not reported
Consent/Final Order Respondent Name:	Not reported
Consent/Final Order Lead Agency:	Not reported
Enforcement Type:	DEP SHORT FORM CONSENT ORDER
Enforcement Responsible Person:	TBD
Enforcement Responsible Sub-Organization:	SW
SEP Sequence Number:	Not reported
SEP Expenditure Amount:	Not reported

Map ID
Direction
Distance
Elevation

MAP FINDINGS

Site

Database(s)

EDR ID Number
EPA ID Number

INTERNATIONAL SHIP REPAIR (Continued)

1000858771

SEP Scheduled Completion Date:	Not reported
SEP Actual Date:	Not reported
SEP Defaulted Date:	Not reported
SEP Type:	Not reported
SEP Type Description:	Not reported
Proposed Amount:	Not reported
Final Monetary Amount:	1650
Paid Amount:	1650
Final Count:	1
Final Amount:	1650
Found Violation:	Yes
Agency Which Determined Violation:	State
Violation Short Description:	Used Oil - Generators
Date Violation was Determined:	2005-08-16 00:00:00.0
Actual Return to Compliance Date:	2005-08-16 00:00:00.0
Return to Compliance Qualifier:	Unverifiable
Violation Responsible Agency:	State
Scheduled Compliance Date:	Not reported
Enforcement Identifier:	315
Date of Enforcement Action:	2006-10-26 00:00:00.0
Enforcement Responsible Agency:	State
Enforcement Docket Number:	Not reported
Enforcement Attorney:	Not reported
Corrective Action Component:	No
Appeal Initiated Date:	Not reported
Appeal Resolution Date:	Not reported
Disposition Status Date:	Not reported
Disposition Status:	Not reported
Disposition Status Description:	Not reported
Consent/Final Order Sequence Number:	Not reported
Consent/Final Order Respondent Name:	Not reported
Consent/Final Order Lead Agency:	Not reported
Enforcement Type:	DEP CONSENT ORDER
Enforcement Responsible Person:	JBS
Enforcement Responsible Sub-Organization:	SW
SEP Sequence Number:	Not reported
SEP Expenditure Amount:	Not reported
SEP Scheduled Completion Date:	Not reported
SEP Actual Date:	Not reported
SEP Defaulted Date:	Not reported
SEP Type:	Not reported
SEP Type Description:	Not reported
Proposed Amount:	Not reported
Final Monetary Amount:	9998
Paid Amount:	9998
Final Count:	1
Final Amount:	9998
Found Violation:	Yes
Agency Which Determined Violation:	State
Violation Short Description:	TSD IS-General Facility Standards
Date Violation was Determined:	1997-06-13 00:00:00.0
Actual Return to Compliance Date:	1997-07-07 00:00:00.0
Return to Compliance Qualifier:	Unverifiable
Violation Responsible Agency:	State
Scheduled Compliance Date:	Not reported

Map ID
Direction
Distance
Elevation

MAP FINDINGS

Site

Database(s)

EDR ID Number
EPA ID Number

INTERNATIONAL SHIP REPAIR (Continued)

1000858771

Enforcement Identifier:	105
Date of Enforcement Action:	1997-06-13 00:00:00.0
Enforcement Responsible Agency:	State
Enforcement Docket Number:	Not reported
Enforcement Attorney:	Not reported
Corrective Action Component:	No
Appeal Initiated Date:	Not reported
Appeal Resolution Date:	Not reported
Disposition Status Date:	Not reported
Disposition Status:	Not reported
Disposition Status Description:	Not reported
Consent/Final Order Sequence Number:	Not reported
Consent/Final Order Respondent Name:	Not reported
Consent/Final Order Lead Agency:	Not reported
Enforcement Type:	Not reported
Enforcement Responsible Person:	JMD
Enforcement Responsible Sub-Organization:	SW
SEP Sequence Number:	Not reported
SEP Expenditure Amount:	Not reported
SEP Scheduled Completion Date:	Not reported
SEP Actual Date:	Not reported
SEP Defaulted Date:	Not reported
SEP Type:	Not reported
SEP Type Description:	Not reported
Proposed Amount:	Not reported
Final Monetary Amount:	Not reported
Paid Amount:	Not reported
Final Count:	Not reported
Final Amount:	Not reported
Found Violation:	Yes
Agency Which Determined Violation:	State
Violation Short Description:	Generators - Pre-transport
Date Violation was Determined:	2005-08-16 00:00:00.0
Actual Return to Compliance Date:	2006-02-10 00:00:00.0
Return to Compliance Qualifier:	Unverifiable
Violation Responsible Agency:	State
Scheduled Compliance Date:	Not reported
Enforcement Identifier:	315
Date of Enforcement Action:	2006-10-26 00:00:00.0
Enforcement Responsible Agency:	State
Enforcement Docket Number:	Not reported
Enforcement Attorney:	Not reported
Corrective Action Component:	No
Appeal Initiated Date:	Not reported
Appeal Resolution Date:	Not reported
Disposition Status Date:	Not reported
Disposition Status:	Not reported
Disposition Status Description:	Not reported
Consent/Final Order Sequence Number:	Not reported
Consent/Final Order Respondent Name:	Not reported
Consent/Final Order Lead Agency:	Not reported
Enforcement Type:	DEP CONSENT ORDER
Enforcement Responsible Person:	JBS
Enforcement Responsible Sub-Organization:	SW
SEP Sequence Number:	Not reported
SEP Expenditure Amount:	Not reported

Map ID
Direction
Distance
Elevation

MAP FINDINGS

Site

Database(s)

EDR ID Number
EPA ID Number

INTERNATIONAL SHIP REPAIR (Continued)

1000858771

SEP Scheduled Completion Date:	Not reported
SEP Actual Date:	Not reported
SEP Defaulted Date:	Not reported
SEP Type:	Not reported
SEP Type Description:	Not reported
Proposed Amount:	Not reported
Final Monetary Amount:	9998
Paid Amount:	9998
Final Count:	1
Final Amount:	9998
Found Violation:	Yes
Agency Which Determined Violation:	State
Violation Short Description:	Generators - General
Date Violation was Determined:	2005-08-16 00:00:00.0
Actual Return to Compliance Date:	2006-02-10 00:00:00.0
Return to Compliance Qualifier:	Unverifiable
Violation Responsible Agency:	State
Scheduled Compliance Date:	Not reported
Enforcement Identifier:	315
Date of Enforcement Action:	2006-10-26 00:00:00.0
Enforcement Responsible Agency:	State
Enforcement Docket Number:	Not reported
Enforcement Attorney:	Not reported
Corrective Action Component:	No
Appeal Initiated Date:	Not reported
Appeal Resolution Date:	Not reported
Disposition Status Date:	Not reported
Disposition Status:	Not reported
Disposition Status Description:	Not reported
Consent/Final Order Sequence Number:	Not reported
Consent/Final Order Respondent Name:	Not reported
Consent/Final Order Lead Agency:	Not reported
Enforcement Type:	DEP CONSENT ORDER
Enforcement Responsible Person:	JBS
Enforcement Responsible Sub-Organization:	SW
SEP Sequence Number:	Not reported
SEP Expenditure Amount:	Not reported
SEP Scheduled Completion Date:	Not reported
SEP Actual Date:	Not reported
SEP Defaulted Date:	Not reported
SEP Type:	Not reported
SEP Type Description:	Not reported
Proposed Amount:	Not reported
Final Monetary Amount:	9998
Paid Amount:	9998
Final Count:	1
Final Amount:	9998
Found Violation:	Yes
Agency Which Determined Violation:	State
Violation Short Description:	Generators - Pre-transport
Date Violation was Determined:	1993-07-06 00:00:00.0
Actual Return to Compliance Date:	1993-09-02 00:00:00.0
Return to Compliance Qualifier:	Unverifiable
Violation Responsible Agency:	State
Scheduled Compliance Date:	Not reported

Map ID
Direction
Distance
Elevation

MAP FINDINGS

Site

Database(s)

EDR ID Number
EPA ID Number

INTERNATIONAL SHIP REPAIR (Continued)

1000858771

Enforcement Identifier:	312
Date of Enforcement Action:	1993-10-07 00:00:00.0
Enforcement Responsible Agency:	State
Enforcement Docket Number:	Not reported
Enforcement Attorney:	Not reported
Corrective Action Component:	No
Appeal Initiated Date:	Not reported
Appeal Resolution Date:	Not reported
Disposition Status Date:	Not reported
Disposition Status:	Not reported
Disposition Status Description:	Not reported
Consent/Final Order Sequence Number:	Not reported
Consent/Final Order Respondent Name:	Not reported
Consent/Final Order Lead Agency:	Not reported
Enforcement Type:	DEP SHORT FORM CONSENT ORDER
Enforcement Responsible Person:	TBD
Enforcement Responsible Sub-Organization:	SW
SEP Sequence Number:	Not reported
SEP Expenditure Amount:	Not reported
SEP Scheduled Completion Date:	Not reported
SEP Actual Date:	Not reported
SEP Defaulted Date:	Not reported
SEP Type:	Not reported
SEP Type Description:	Not reported
Proposed Amount:	Not reported
Final Monetary Amount:	1650
Paid Amount:	1650
Final Count:	1
Final Amount:	1650
Found Violation:	Yes
Agency Which Determined Violation:	State
Violation Short Description:	TSD IS-Contingency Plan and Emergency Procedures
Date Violation was Determined:	2008-03-24 00:00:00.0
Actual Return to Compliance Date:	2008-04-25 00:00:00.0
Return to Compliance Qualifier:	Unverifiable
Violation Responsible Agency:	State
Scheduled Compliance Date:	Not reported
Enforcement Identifier:	312
Date of Enforcement Action:	2008-08-26 00:00:00.0
Enforcement Responsible Agency:	State
Enforcement Docket Number:	Not reported
Enforcement Attorney:	Not reported
Corrective Action Component:	No
Appeal Initiated Date:	Not reported
Appeal Resolution Date:	Not reported
Disposition Status Date:	Not reported
Disposition Status:	Not reported
Disposition Status Description:	Not reported
Consent/Final Order Sequence Number:	Not reported
Consent/Final Order Respondent Name:	Not reported
Consent/Final Order Lead Agency:	Not reported
Enforcement Type:	DEP SHORT FORM CONSENT ORDER
Enforcement Responsible Person:	RES
Enforcement Responsible Sub-Organization:	SW
SEP Sequence Number:	Not reported
SEP Expenditure Amount:	Not reported

Map ID
Direction
Distance
Elevation

MAP FINDINGS

Site

Database(s)

EDR ID Number
EPA ID Number

INTERNATIONAL SHIP REPAIR (Continued)

1000858771

SEP Scheduled Completion Date:	Not reported
SEP Actual Date:	Not reported
SEP Defaulted Date:	Not reported
SEP Type:	Not reported
SEP Type Description:	Not reported
Proposed Amount:	Not reported
Final Monetary Amount:	Not reported
Paid Amount:	Not reported
Final Count:	Not reported
Final Amount:	Not reported
Found Violation:	Yes
Agency Which Determined Violation:	State
Violation Short Description:	TSD IS-Thermal Treatment
Date Violation was Determined:	1993-07-06 00:00:00.0
Actual Return to Compliance Date:	1993-09-02 00:00:00.0
Return to Compliance Qualifier:	Unverifiable
Violation Responsible Agency:	State
Scheduled Compliance Date:	Not reported
Enforcement Identifier:	115
Date of Enforcement Action:	1993-09-02 00:00:00.0
Enforcement Responsible Agency:	State
Enforcement Docket Number:	Not reported
Enforcement Attorney:	Not reported
Corrective Action Component:	No
Appeal Initiated Date:	Not reported
Appeal Resolution Date:	Not reported
Disposition Status Date:	Not reported
Disposition Status:	Not reported
Disposition Status Description:	Not reported
Consent/Final Order Sequence Number:	Not reported
Consent/Final Order Respondent Name:	Not reported
Consent/Final Order Lead Agency:	Not reported
Enforcement Type:	DEP MEETING
Enforcement Responsible Person:	TBD
Enforcement Responsible Sub-Organization:	SW
SEP Sequence Number:	Not reported
SEP Expenditure Amount:	Not reported
SEP Scheduled Completion Date:	Not reported
SEP Actual Date:	Not reported
SEP Defaulted Date:	Not reported
SEP Type:	Not reported
SEP Type Description:	Not reported
Proposed Amount:	Not reported
Final Monetary Amount:	Not reported
Paid Amount:	Not reported
Final Count:	Not reported
Final Amount:	Not reported
Found Violation:	Yes
Agency Which Determined Violation:	State
Violation Short Description:	TSD IS-Contingency Plan and Emergency Procedures
Date Violation was Determined:	1995-10-23 00:00:00.0
Actual Return to Compliance Date:	1995-11-14 00:00:00.0
Return to Compliance Qualifier:	Unverifiable
Violation Responsible Agency:	State
Scheduled Compliance Date:	Not reported

Map ID
Direction
Distance
Elevation

MAP FINDINGS

Site

Database(s)

EDR ID Number
EPA ID Number

INTERNATIONAL SHIP REPAIR (Continued)

1000858771

Enforcement Identifier:	125
Date of Enforcement Action:	1995-10-27 00:00:00.0
Enforcement Responsible Agency:	State
Enforcement Docket Number:	Not reported
Enforcement Attorney:	Not reported
Corrective Action Component:	No
Appeal Initiated Date:	Not reported
Appeal Resolution Date:	Not reported
Disposition Status Date:	Not reported
Disposition Status:	Not reported
Disposition Status Description:	Not reported
Consent/Final Order Sequence Number:	Not reported
Consent/Final Order Respondent Name:	Not reported
Consent/Final Order Lead Agency:	Not reported
Enforcement Type:	DEP WARNING LETTER
Enforcement Responsible Person:	JMD
Enforcement Responsible Sub-Organization:	SW
SEP Sequence Number:	Not reported
SEP Expenditure Amount:	Not reported
SEP Scheduled Completion Date:	Not reported
SEP Actual Date:	Not reported
SEP Defaulted Date:	Not reported
SEP Type:	Not reported
SEP Type Description:	Not reported
Proposed Amount:	Not reported
Final Monetary Amount:	Not reported
Paid Amount:	Not reported
Final Count:	Not reported
Final Amount:	Not reported
Found Violation:	Yes
Agency Which Determined Violation:	State
Violation Short Description:	Generators - General
Date Violation was Determined:	1993-07-06 00:00:00.0
Actual Return to Compliance Date:	1993-09-02 00:00:00.0
Return to Compliance Qualifier:	Unverifiable
Violation Responsible Agency:	State
Scheduled Compliance Date:	Not reported
Enforcement Identifier:	312
Date of Enforcement Action:	1993-10-07 00:00:00.0
Enforcement Responsible Agency:	State
Enforcement Docket Number:	Not reported
Enforcement Attorney:	Not reported
Corrective Action Component:	No
Appeal Initiated Date:	Not reported
Appeal Resolution Date:	Not reported
Disposition Status Date:	Not reported
Disposition Status:	Not reported
Disposition Status Description:	Not reported
Consent/Final Order Sequence Number:	Not reported
Consent/Final Order Respondent Name:	Not reported
Consent/Final Order Lead Agency:	Not reported
Enforcement Type:	DEP SHORT FORM CONSENT ORDER
Enforcement Responsible Person:	TBD
Enforcement Responsible Sub-Organization:	SW
SEP Sequence Number:	Not reported
SEP Expenditure Amount:	Not reported

Map ID
Direction
Distance
Elevation

MAP FINDINGS

Site

Database(s)

EDR ID Number
EPA ID Number

INTERNATIONAL SHIP REPAIR (Continued)

1000858771

SEP Scheduled Completion Date:	Not reported
SEP Actual Date:	Not reported
SEP Defaulted Date:	Not reported
SEP Type:	Not reported
SEP Type Description:	Not reported
Proposed Amount:	Not reported
Final Monetary Amount:	1650
Paid Amount:	1650
Final Count:	1
Final Amount:	1650
Found Violation:	Yes
Agency Which Determined Violation:	State
Violation Short Description:	State Statute or Regulation
Date Violation was Determined:	2008-03-24 00:00:00.0
Actual Return to Compliance Date:	2008-03-24 00:00:00.0
Return to Compliance Qualifier:	Unverifiable
Violation Responsible Agency:	State
Scheduled Compliance Date:	Not reported
Enforcement Identifier:	115
Date of Enforcement Action:	2008-07-16 00:00:00.0
Enforcement Responsible Agency:	State
Enforcement Docket Number:	Not reported
Enforcement Attorney:	Not reported
Corrective Action Component:	No
Appeal Initiated Date:	Not reported
Appeal Resolution Date:	Not reported
Disposition Status Date:	Not reported
Disposition Status:	Not reported
Disposition Status Description:	Not reported
Consent/Final Order Sequence Number:	Not reported
Consent/Final Order Respondent Name:	Not reported
Consent/Final Order Lead Agency:	Not reported
Enforcement Type:	DEP MEETING
Enforcement Responsible Person:	RES
Enforcement Responsible Sub-Organization:	SW
SEP Sequence Number:	Not reported
SEP Expenditure Amount:	Not reported
SEP Scheduled Completion Date:	Not reported
SEP Actual Date:	Not reported
SEP Defaulted Date:	Not reported
SEP Type:	Not reported
SEP Type Description:	Not reported
Proposed Amount:	Not reported
Final Monetary Amount:	Not reported
Paid Amount:	Not reported
Final Count:	Not reported
Final Amount:	Not reported
Found Violation:	Yes
Agency Which Determined Violation:	State
Violation Short Description:	TSD IS-Thermal Treatment
Date Violation was Determined:	1993-07-06 00:00:00.0
Actual Return to Compliance Date:	1993-09-02 00:00:00.0
Return to Compliance Qualifier:	Unverifiable
Violation Responsible Agency:	State
Scheduled Compliance Date:	Not reported

Map ID
Direction
Distance
Elevation

MAP FINDINGS

Site

Database(s)

EDR ID Number
EPA ID Number

INTERNATIONAL SHIP REPAIR (Continued)

1000858771

Enforcement Identifier:	312
Date of Enforcement Action:	1993-10-07 00:00:00.0
Enforcement Responsible Agency:	State
Enforcement Docket Number:	Not reported
Enforcement Attorney:	Not reported
Corrective Action Component:	No
Appeal Initiated Date:	Not reported
Appeal Resolution Date:	Not reported
Disposition Status Date:	Not reported
Disposition Status:	Not reported
Disposition Status Description:	Not reported
Consent/Final Order Sequence Number:	Not reported
Consent/Final Order Respondent Name:	Not reported
Consent/Final Order Lead Agency:	Not reported
Enforcement Type:	DEP SHORT FORM CONSENT ORDER
Enforcement Responsible Person:	TBD
Enforcement Responsible Sub-Organization:	SW
SEP Sequence Number:	Not reported
SEP Expenditure Amount:	Not reported
SEP Scheduled Completion Date:	Not reported
SEP Actual Date:	Not reported
SEP Defaulted Date:	Not reported
SEP Type:	Not reported
SEP Type Description:	Not reported
Proposed Amount:	Not reported
Final Monetary Amount:	1650
Paid Amount:	1650
Final Count:	1
Final Amount:	1650
Found Violation:	Yes
Agency Which Determined Violation:	State
Violation Short Description:	TSD IS-General Facility Standards
Date Violation was Determined:	1997-06-13 00:00:00.0
Actual Return to Compliance Date:	1997-07-07 00:00:00.0
Return to Compliance Qualifier:	Unverifiable
Violation Responsible Agency:	State
Scheduled Compliance Date:	Not reported
Enforcement Identifier:	105
Date of Enforcement Action:	1997-06-13 00:00:00.0
Enforcement Responsible Agency:	State
Enforcement Docket Number:	Not reported
Enforcement Attorney:	Not reported
Corrective Action Component:	No
Appeal Initiated Date:	Not reported
Appeal Resolution Date:	Not reported
Disposition Status Date:	Not reported
Disposition Status:	Not reported
Disposition Status Description:	Not reported
Consent/Final Order Sequence Number:	Not reported
Consent/Final Order Respondent Name:	Not reported
Consent/Final Order Lead Agency:	Not reported
Enforcement Type:	Not reported
Enforcement Responsible Person:	JMD
Enforcement Responsible Sub-Organization:	SW
SEP Sequence Number:	Not reported
SEP Expenditure Amount:	Not reported

Map ID
Direction
Distance
Elevation

MAP FINDINGS

Site

Database(s)

EDR ID Number
EPA ID Number

INTERNATIONAL SHIP REPAIR (Continued)

1000858771

SEP Scheduled Completion Date:	Not reported
SEP Actual Date:	Not reported
SEP Defaulted Date:	Not reported
SEP Type:	Not reported
SEP Type Description:	Not reported
Proposed Amount:	Not reported
Final Monetary Amount:	Not reported
Paid Amount:	Not reported
Final Count:	Not reported
Final Amount:	Not reported
Found Violation:	Yes
Agency Which Determined Violation:	State
Violation Short Description:	Generators - Pre-transport
Date Violation was Determined:	2001-07-02 00:00:00.0
Actual Return to Compliance Date:	2001-07-02 00:00:00.0
Return to Compliance Qualifier:	Unverifiable
Violation Responsible Agency:	State
Scheduled Compliance Date:	Not reported
Enforcement Identifier:	105
Date of Enforcement Action:	2001-07-02 00:00:00.0
Enforcement Responsible Agency:	State
Enforcement Docket Number:	Not reported
Enforcement Attorney:	Not reported
Corrective Action Component:	No
Appeal Initiated Date:	Not reported
Appeal Resolution Date:	Not reported
Disposition Status Date:	Not reported
Disposition Status:	Not reported
Disposition Status Description:	Not reported
Consent/Final Order Sequence Number:	Not reported
Consent/Final Order Respondent Name:	Not reported
Consent/Final Order Lead Agency:	Not reported
Enforcement Type:	Not reported
Enforcement Responsible Person:	JMD
Enforcement Responsible Sub-Organization:	SW
SEP Sequence Number:	Not reported
SEP Expenditure Amount:	Not reported
SEP Scheduled Completion Date:	Not reported
SEP Actual Date:	Not reported
SEP Defaulted Date:	Not reported
SEP Type:	Not reported
SEP Type Description:	Not reported
Proposed Amount:	Not reported
Final Monetary Amount:	Not reported
Paid Amount:	Not reported
Final Count:	Not reported
Final Amount:	Not reported
Found Violation:	Yes
Agency Which Determined Violation:	State
Violation Short Description:	Generators - General
Date Violation was Determined:	1993-07-06 00:00:00.0
Actual Return to Compliance Date:	1993-09-02 00:00:00.0
Return to Compliance Qualifier:	Unverifiable
Violation Responsible Agency:	State
Scheduled Compliance Date:	Not reported

Map ID
Direction
Distance
Elevation

MAP FINDINGS

Site

Database(s)

EDR ID Number
EPA ID Number

INTERNATIONAL SHIP REPAIR (Continued)

1000858771

Enforcement Identifier:	115
Date of Enforcement Action:	1993-09-02 00:00:00.0
Enforcement Responsible Agency:	State
Enforcement Docket Number:	Not reported
Enforcement Attorney:	Not reported
Corrective Action Component:	No
Appeal Initiated Date:	Not reported
Appeal Resolution Date:	Not reported
Disposition Status Date:	Not reported
Disposition Status:	Not reported
Disposition Status Description:	Not reported
Consent/Final Order Sequence Number:	Not reported
Consent/Final Order Respondent Name:	Not reported
Consent/Final Order Lead Agency:	Not reported
Enforcement Type:	DEP MEETING
Enforcement Responsible Person:	TBD
Enforcement Responsible Sub-Organization:	SW
SEP Sequence Number:	Not reported
SEP Expenditure Amount:	Not reported
SEP Scheduled Completion Date:	Not reported
SEP Actual Date:	Not reported
SEP Defaulted Date:	Not reported
SEP Type:	Not reported
SEP Type Description:	Not reported
Proposed Amount:	Not reported
Final Monetary Amount:	Not reported
Paid Amount:	Not reported
Final Count:	Not reported
Final Amount:	Not reported
Found Violation:	No
Agency Which Determined Violation:	Not reported
Violation Short Description:	Not reported
Date Violation was Determined:	Not reported
Actual Return to Compliance Date:	Not reported
Return to Compliance Qualifier:	Not reported
Violation Responsible Agency:	Not reported
Scheduled Compliance Date:	Not reported
Enforcement Identifier:	Not reported
Date of Enforcement Action:	Not reported
Enforcement Responsible Agency:	Not reported
Enforcement Docket Number:	Not reported
Enforcement Attorney:	Not reported
Corrective Action Component:	Not reported
Appeal Initiated Date:	Not reported
Appeal Resolution Date:	Not reported
Disposition Status Date:	Not reported
Disposition Status:	Not reported
Disposition Status Description:	Not reported
Consent/Final Order Sequence Number:	Not reported
Consent/Final Order Respondent Name:	Not reported
Consent/Final Order Lead Agency:	Not reported
Enforcement Type:	Not reported
Enforcement Responsible Person:	Not reported
Enforcement Responsible Sub-Organization:	Not reported
SEP Sequence Number:	Not reported
SEP Expenditure Amount:	Not reported

Map ID
Direction
Distance
Elevation

MAP FINDINGS

Site

Database(s)

EDR ID Number
EPA ID Number

INTERNATIONAL SHIP REPAIR (Continued)

1000858771

SEP Scheduled Completion Date:	Not reported
SEP Actual Date:	Not reported
SEP Defaulted Date:	Not reported
SEP Type:	Not reported
SEP Type Description:	Not reported
Proposed Amount:	Not reported
Final Monetary Amount:	Not reported
Paid Amount:	Not reported
Final Count:	Not reported
Final Amount:	Not reported
Found Violation:	Yes
Agency Which Determined Violation:	State
Violation Short Description:	Used Oil - Generators
Date Violation was Determined:	2005-08-16 00:00:00.0
Actual Return to Compliance Date:	2005-08-16 00:00:00.0
Return to Compliance Qualifier:	Unverifiable
Violation Responsible Agency:	State
Scheduled Compliance Date:	Not reported
Enforcement Identifier:	115
Date of Enforcement Action:	2006-02-09 00:00:00.0
Enforcement Responsible Agency:	State
Enforcement Docket Number:	Not reported
Enforcement Attorney:	Not reported
Corrective Action Component:	No
Appeal Initiated Date:	Not reported
Appeal Resolution Date:	Not reported
Disposition Status Date:	Not reported
Disposition Status:	Not reported
Disposition Status Description:	Not reported
Consent/Final Order Sequence Number:	Not reported
Consent/Final Order Respondent Name:	Not reported
Consent/Final Order Lead Agency:	Not reported
Enforcement Type:	DEP MEETING
Enforcement Responsible Person:	JBS
Enforcement Responsible Sub-Organization:	SW
SEP Sequence Number:	Not reported
SEP Expenditure Amount:	Not reported
SEP Scheduled Completion Date:	Not reported
SEP Actual Date:	Not reported
SEP Defaulted Date:	Not reported
SEP Type:	Not reported
SEP Type Description:	Not reported
Proposed Amount:	Not reported
Final Monetary Amount:	Not reported
Paid Amount:	Not reported
Final Count:	Not reported
Final Amount:	Not reported
Found Violation:	Yes
Agency Which Determined Violation:	State
Violation Short Description:	Used Oil - Generators
Date Violation was Determined:	2005-08-16 00:00:00.0
Actual Return to Compliance Date:	2005-08-16 00:00:00.0
Return to Compliance Qualifier:	Unverifiable
Violation Responsible Agency:	State
Scheduled Compliance Date:	Not reported

Map ID
Direction
Distance
Elevation

MAP FINDINGS

Site

Database(s)

EDR ID Number
EPA ID Number

INTERNATIONAL SHIP REPAIR (Continued)

1000858771

Enforcement Identifier:	Not reported
Date of Enforcement Action:	Not reported
Enforcement Responsible Agency:	Not reported
Enforcement Docket Number:	Not reported
Enforcement Attorney:	Not reported
Corrective Action Component:	Not reported
Appeal Initiated Date:	Not reported
Appeal Resolution Date:	Not reported
Disposition Status Date:	Not reported
Disposition Status:	Not reported
Disposition Status Description:	Not reported
Consent/Final Order Sequence Number:	Not reported
Consent/Final Order Respondent Name:	Not reported
Consent/Final Order Lead Agency:	Not reported
Enforcement Type:	Not reported
Enforcement Responsible Person:	Not reported
Enforcement Responsible Sub-Organization:	Not reported
SEP Sequence Number:	Not reported
SEP Expenditure Amount:	Not reported
SEP Scheduled Completion Date:	Not reported
SEP Actual Date:	Not reported
SEP Defaulted Date:	Not reported
SEP Type:	Not reported
SEP Type Description:	Not reported
Proposed Amount:	Not reported
Final Monetary Amount:	Not reported
Paid Amount:	Not reported
Final Count:	Not reported
Final Amount:	Not reported
Found Violation:	Yes
Agency Which Determined Violation:	State
Violation Short Description:	Used Oil - Generators
Date Violation was Determined:	2008-03-24 00:00:00.0
Actual Return to Compliance Date:	2008-04-25 00:00:00.0
Return to Compliance Qualifier:	Unverifiable
Violation Responsible Agency:	State
Scheduled Compliance Date:	Not reported
Enforcement Identifier:	115
Date of Enforcement Action:	2008-07-16 00:00:00.0
Enforcement Responsible Agency:	State
Enforcement Docket Number:	Not reported
Enforcement Attorney:	Not reported
Corrective Action Component:	No
Appeal Initiated Date:	Not reported
Appeal Resolution Date:	Not reported
Disposition Status Date:	Not reported
Disposition Status:	Not reported
Disposition Status Description:	Not reported
Consent/Final Order Sequence Number:	Not reported
Consent/Final Order Respondent Name:	Not reported
Consent/Final Order Lead Agency:	Not reported
Enforcement Type:	DEP MEETING
Enforcement Responsible Person:	RES
Enforcement Responsible Sub-Organization:	SW
SEP Sequence Number:	Not reported
SEP Expenditure Amount:	Not reported

Map ID
Direction
Distance
Elevation

MAP FINDINGS

Site

Database(s)

EDR ID Number
EPA ID Number

INTERNATIONAL SHIP REPAIR (Continued)

1000858771

SEP Scheduled Completion Date:	Not reported
SEP Actual Date:	Not reported
SEP Defaulted Date:	Not reported
SEP Type:	Not reported
SEP Type Description:	Not reported
Proposed Amount:	Not reported
Final Monetary Amount:	Not reported
Paid Amount:	Not reported
Final Count:	Not reported
Final Amount:	Not reported

Found Violation:	Unknown
Agency Which Determined Violation:	Not reported
Violation Short Description:	Not reported
Date Violation was Determined:	Not reported
Actual Return to Compliance Date:	Not reported
Return to Compliance Qualifier:	Not reported
Violation Responsible Agency:	Not reported
Scheduled Compliance Date:	Not reported
Enforcement Identifier:	Not reported
Date of Enforcement Action:	Not reported
Enforcement Responsible Agency:	Not reported
Enforcement Docket Number:	Not reported
Enforcement Attorney:	Not reported
Corrective Action Component:	Not reported
Appeal Initiated Date:	Not reported
Appeal Resolution Date:	Not reported
Disposition Status Date:	Not reported
Disposition Status:	Not reported
Disposition Status Description:	Not reported
Consent/Final Order Sequence Number:	Not reported
Consent/Final Order Respondent Name:	Not reported
Consent/Final Order Lead Agency:	Not reported
Enforcement Type:	Not reported
Enforcement Responsible Person:	Not reported
Enforcement Responsible Sub-Organization:	Not reported
SEP Sequence Number:	Not reported
SEP Expenditure Amount:	Not reported
SEP Scheduled Completion Date:	Not reported
SEP Actual Date:	Not reported
SEP Defaulted Date:	Not reported
SEP Type:	Not reported
SEP Type Description:	Not reported
Proposed Amount:	Not reported
Final Monetary Amount:	Not reported
Paid Amount:	Not reported
Final Count:	Not reported
Final Amount:	Not reported

Found Violation:	Yes
Agency Which Determined Violation:	State
Violation Short Description:	Used Oil - Generators
Date Violation was Determined:	2005-08-16 00:00:00.0
Actual Return to Compliance Date:	2006-02-10 00:00:00.0
Return to Compliance Qualifier:	Unverifiable
Violation Responsible Agency:	State
Scheduled Compliance Date:	Not reported

Map ID
Direction
Distance
Elevation

MAP FINDINGS

Site

Database(s)

EDR ID Number
EPA ID Number

INTERNATIONAL SHIP REPAIR (Continued)

1000858771

Enforcement Identifier:	315
Date of Enforcement Action:	2006-10-26 00:00:00.0
Enforcement Responsible Agency:	State
Enforcement Docket Number:	Not reported
Enforcement Attorney:	Not reported
Corrective Action Component:	No
Appeal Initiated Date:	Not reported
Appeal Resolution Date:	Not reported
Disposition Status Date:	Not reported
Disposition Status:	Not reported
Disposition Status Description:	Not reported
Consent/Final Order Sequence Number:	Not reported
Consent/Final Order Respondent Name:	Not reported
Consent/Final Order Lead Agency:	Not reported
Enforcement Type:	DEP CONSENT ORDER
Enforcement Responsible Person:	JBS
Enforcement Responsible Sub-Organization:	SW
SEP Sequence Number:	Not reported
SEP Expenditure Amount:	Not reported
SEP Scheduled Completion Date:	Not reported
SEP Actual Date:	Not reported
SEP Defaulted Date:	Not reported
SEP Type:	Not reported
SEP Type Description:	Not reported
Proposed Amount:	Not reported
Final Monetary Amount:	9998
Paid Amount:	9998
Final Count:	1
Final Amount:	9998
Found Violation:	Yes
Agency Which Determined Violation:	State
Violation Short Description:	Generators - Pre-transport
Date Violation was Determined:	2005-08-16 00:00:00.0
Actual Return to Compliance Date:	2006-02-10 00:00:00.0
Return to Compliance Qualifier:	Unverifiable
Violation Responsible Agency:	State
Scheduled Compliance Date:	Not reported
Enforcement Identifier:	115
Date of Enforcement Action:	2006-02-09 00:00:00.0
Enforcement Responsible Agency:	State
Enforcement Docket Number:	Not reported
Enforcement Attorney:	Not reported
Corrective Action Component:	No
Appeal Initiated Date:	Not reported
Appeal Resolution Date:	Not reported
Disposition Status Date:	Not reported
Disposition Status:	Not reported
Disposition Status Description:	Not reported
Consent/Final Order Sequence Number:	Not reported
Consent/Final Order Respondent Name:	Not reported
Consent/Final Order Lead Agency:	Not reported
Enforcement Type:	DEP MEETING
Enforcement Responsible Person:	JBS
Enforcement Responsible Sub-Organization:	SW
SEP Sequence Number:	Not reported
SEP Expenditure Amount:	Not reported

Map ID
Direction
Distance
Elevation

MAP FINDINGS

Site

Database(s)

EDR ID Number
EPA ID Number

INTERNATIONAL SHIP REPAIR (Continued)

1000858771

SEP Scheduled Completion Date: Not reported
SEP Actual Date: Not reported
SEP Defaulted Date: Not reported
SEP Type: Not reported
SEP Type Description: Not reported
Proposed Amount: Not reported
Final Monetary Amount: Not reported
Paid Amount: Not reported
Final Count: Not reported
Final Amount: Not reported

Found Violation: Yes
Agency Which Determined Violation: State
Violation Short Description: Generators - General
Date Violation was Determined: 2005-08-16 00:00:00.0
Actual Return to Compliance Date: 2006-02-10 00:00:00.0
Return to Compliance Qualifier: Unverifiable
Violation Responsible Agency: State
Scheduled Compliance Date: Not reported
Enforcement Identifier: 125
Date of Enforcement Action: 2006-01-19 00:00:00.0
Enforcement Responsible Agency: State
Enforcement Docket Number: Not reported
Enforcement Attorney: Not reported
Corrective Action Component: No
Appeal Initiated Date: Not reported
Appeal Resolution Date: Not reported
Disposition Status Date: Not reported
Disposition Status: Not reported
Disposition Status Description: Not reported
Consent/Final Order Sequence Number: Not reported
Consent/Final Order Respondent Name: Not reported
Consent/Final Order Lead Agency: Not reported
Enforcement Type: DEP WARNING LETTER
Enforcement Responsible Person: JBS
Enforcement Responsible Sub-Organization: SW

SEP Sequence Number: Not reported
SEP Expenditure Amount: Not reported
SEP Scheduled Completion Date: Not reported
SEP Actual Date: Not reported
SEP Defaulted Date: Not reported
SEP Type: Not reported
SEP Type Description: Not reported
Proposed Amount: Not reported
Final Monetary Amount: Not reported
Paid Amount: Not reported
Final Count: Not reported
Final Amount: Not reported

Found Violation: Yes
Agency Which Determined Violation: State
Violation Short Description: TSD IS-Container Use and Management
Date Violation was Determined: 1993-07-06 00:00:00.0
Actual Return to Compliance Date: 1993-09-02 00:00:00.0
Return to Compliance Qualifier: Unverifiable
Violation Responsible Agency: State
Scheduled Compliance Date: Not reported

Map ID
Direction
Distance
Elevation

MAP FINDINGS

Site

Database(s)

EDR ID Number
EPA ID Number

INTERNATIONAL SHIP REPAIR (Continued)

1000858771

Enforcement Identifier:	125
Date of Enforcement Action:	1993-07-07 00:00:00.0
Enforcement Responsible Agency:	State
Enforcement Docket Number:	Not reported
Enforcement Attorney:	Not reported
Corrective Action Component:	No
Appeal Initiated Date:	Not reported
Appeal Resolution Date:	Not reported
Disposition Status Date:	Not reported
Disposition Status:	Not reported
Disposition Status Description:	Not reported
Consent/Final Order Sequence Number:	Not reported
Consent/Final Order Respondent Name:	Not reported
Consent/Final Order Lead Agency:	Not reported
Enforcement Type:	DEP WARNING LETTER
Enforcement Responsible Person:	TBD
Enforcement Responsible Sub-Organization:	SW
SEP Sequence Number:	Not reported
SEP Expenditure Amount:	Not reported
SEP Scheduled Completion Date:	Not reported
SEP Actual Date:	Not reported
SEP Defaulted Date:	Not reported
SEP Type:	Not reported
SEP Type Description:	Not reported
Proposed Amount:	Not reported
Final Monetary Amount:	Not reported
Paid Amount:	Not reported
Final Count:	Not reported
Final Amount:	Not reported
Found Violation:	Yes
Agency Which Determined Violation:	State
Violation Short Description:	State Statute or Regulation
Date Violation was Determined:	2005-08-16 00:00:00.0
Actual Return to Compliance Date:	2006-02-10 00:00:00.0
Return to Compliance Qualifier:	Unverifiable
Violation Responsible Agency:	State
Scheduled Compliance Date:	Not reported
Enforcement Identifier:	315
Date of Enforcement Action:	2006-10-26 00:00:00.0
Enforcement Responsible Agency:	State
Enforcement Docket Number:	Not reported
Enforcement Attorney:	Not reported
Corrective Action Component:	No
Appeal Initiated Date:	Not reported
Appeal Resolution Date:	Not reported
Disposition Status Date:	Not reported
Disposition Status:	Not reported
Disposition Status Description:	Not reported
Consent/Final Order Sequence Number:	Not reported
Consent/Final Order Respondent Name:	Not reported
Consent/Final Order Lead Agency:	Not reported
Enforcement Type:	DEP CONSENT ORDER
Enforcement Responsible Person:	JBS
Enforcement Responsible Sub-Organization:	SW
SEP Sequence Number:	Not reported
SEP Expenditure Amount:	Not reported

Map ID
Direction
Distance
Elevation

MAP FINDINGS

Site

Database(s)

EDR ID Number
EPA ID Number

INTERNATIONAL SHIP REPAIR (Continued)

1000858771

SEP Scheduled Completion Date:	Not reported
SEP Actual Date:	Not reported
SEP Defaulted Date:	Not reported
SEP Type:	Not reported
SEP Type Description:	Not reported
Proposed Amount:	Not reported
Final Monetary Amount:	9998
Paid Amount:	9998
Final Count:	1
Final Amount:	9998
Found Violation:	Yes
Agency Which Determined Violation:	State
Violation Short Description:	State Statute or Regulation
Date Violation was Determined:	2005-08-16 00:00:00.0
Actual Return to Compliance Date:	2006-02-10 00:00:00.0
Return to Compliance Qualifier:	Unverifiable
Violation Responsible Agency:	State
Scheduled Compliance Date:	Not reported
Enforcement Identifier:	125
Date of Enforcement Action:	2006-01-19 00:00:00.0
Enforcement Responsible Agency:	State
Enforcement Docket Number:	Not reported
Enforcement Attorney:	Not reported
Corrective Action Component:	No
Appeal Initiated Date:	Not reported
Appeal Resolution Date:	Not reported
Disposition Status Date:	Not reported
Disposition Status:	Not reported
Disposition Status Description:	Not reported
Consent/Final Order Sequence Number:	Not reported
Consent/Final Order Respondent Name:	Not reported
Consent/Final Order Lead Agency:	Not reported
Enforcement Type:	DEP WARNING LETTER
Enforcement Responsible Person:	JBS
Enforcement Responsible Sub-Organization:	SW
SEP Sequence Number:	Not reported
SEP Expenditure Amount:	Not reported
SEP Scheduled Completion Date:	Not reported
SEP Actual Date:	Not reported
SEP Defaulted Date:	Not reported
SEP Type:	Not reported
SEP Type Description:	Not reported
Proposed Amount:	Not reported
Final Monetary Amount:	Not reported
Paid Amount:	Not reported
Final Count:	Not reported
Final Amount:	Not reported
Found Violation:	Yes
Agency Which Determined Violation:	State
Violation Short Description:	TSD IS-Landfill Standards
Date Violation was Determined:	1997-06-13 00:00:00.0
Actual Return to Compliance Date:	1997-06-13 00:00:00.0
Return to Compliance Qualifier:	Unverifiable
Violation Responsible Agency:	State
Scheduled Compliance Date:	Not reported

Map ID
Direction
Distance
Elevation

MAP FINDINGS

Site

Database(s)

EDR ID Number
EPA ID Number

INTERNATIONAL SHIP REPAIR (Continued)

1000858771

Enforcement Identifier:	105
Date of Enforcement Action:	1997-06-13 00:00:00.0
Enforcement Responsible Agency:	State
Enforcement Docket Number:	Not reported
Enforcement Attorney:	Not reported
Corrective Action Component:	No
Appeal Initiated Date:	Not reported
Appeal Resolution Date:	Not reported
Disposition Status Date:	Not reported
Disposition Status:	Not reported
Disposition Status Description:	Not reported
Consent/Final Order Sequence Number:	Not reported
Consent/Final Order Respondent Name:	Not reported
Consent/Final Order Lead Agency:	Not reported
Enforcement Type:	Not reported
Enforcement Responsible Person:	JMD
Enforcement Responsible Sub-Organization:	SW
SEP Sequence Number:	Not reported
SEP Expenditure Amount:	Not reported
SEP Scheduled Completion Date:	Not reported
SEP Actual Date:	Not reported
SEP Defaulted Date:	Not reported
SEP Type:	Not reported
SEP Type Description:	Not reported
Proposed Amount:	Not reported
Final Monetary Amount:	Not reported
Paid Amount:	Not reported
Final Count:	Not reported
Final Amount:	Not reported
Found Violation:	Yes
Agency Which Determined Violation:	State
Violation Short Description:	Used Oil - Generators
Date Violation was Determined:	2020-05-11 00:00:00.0
Actual Return to Compliance Date:	2020-05-22 00:00:00.0
Return to Compliance Qualifier:	Unverifiable
Violation Responsible Agency:	State
Scheduled Compliance Date:	Not reported
Enforcement Identifier:	Not reported
Date of Enforcement Action:	Not reported
Enforcement Responsible Agency:	Not reported
Enforcement Docket Number:	Not reported
Enforcement Attorney:	Not reported
Corrective Action Component:	Not reported
Appeal Initiated Date:	Not reported
Appeal Resolution Date:	Not reported
Disposition Status Date:	Not reported
Disposition Status:	Not reported
Disposition Status Description:	Not reported
Consent/Final Order Sequence Number:	Not reported
Consent/Final Order Respondent Name:	Not reported
Consent/Final Order Lead Agency:	Not reported
Enforcement Type:	Not reported
Enforcement Responsible Person:	Not reported
Enforcement Responsible Sub-Organization:	Not reported
SEP Sequence Number:	Not reported
SEP Expenditure Amount:	Not reported

Map ID
Direction
Distance
Elevation

MAP FINDINGS

Site

Database(s)

EDR ID Number
EPA ID Number

INTERNATIONAL SHIP REPAIR (Continued)

1000858771

SEP Scheduled Completion Date:	Not reported
SEP Actual Date:	Not reported
SEP Defaulted Date:	Not reported
SEP Type:	Not reported
SEP Type Description:	Not reported
Proposed Amount:	Not reported
Final Monetary Amount:	Not reported
Paid Amount:	Not reported
Final Count:	Not reported
Final Amount:	Not reported
Found Violation:	Yes
Agency Which Determined Violation:	State
Violation Short Description:	Generators - Pre-transport
Date Violation was Determined:	1993-07-06 00:00:00.0
Actual Return to Compliance Date:	1993-09-02 00:00:00.0
Return to Compliance Qualifier:	Unverifiable
Violation Responsible Agency:	State
Scheduled Compliance Date:	Not reported
Enforcement Identifier:	115
Date of Enforcement Action:	1993-09-02 00:00:00.0
Enforcement Responsible Agency:	State
Enforcement Docket Number:	Not reported
Enforcement Attorney:	Not reported
Corrective Action Component:	No
Appeal Initiated Date:	Not reported
Appeal Resolution Date:	Not reported
Disposition Status Date:	Not reported
Disposition Status:	Not reported
Disposition Status Description:	Not reported
Consent/Final Order Sequence Number:	Not reported
Consent/Final Order Respondent Name:	Not reported
Consent/Final Order Lead Agency:	Not reported
Enforcement Type:	DEP MEETING
Enforcement Responsible Person:	TBD
Enforcement Responsible Sub-Organization:	SW
SEP Sequence Number:	Not reported
SEP Expenditure Amount:	Not reported
SEP Scheduled Completion Date:	Not reported
SEP Actual Date:	Not reported
SEP Defaulted Date:	Not reported
SEP Type:	Not reported
SEP Type Description:	Not reported
Proposed Amount:	Not reported
Final Monetary Amount:	Not reported
Paid Amount:	Not reported
Final Count:	Not reported
Final Amount:	Not reported
Found Violation:	Yes
Agency Which Determined Violation:	State
Violation Short Description:	Used Oil - Generators
Date Violation was Determined:	2005-08-16 00:00:00.0
Actual Return to Compliance Date:	2006-02-10 00:00:00.0
Return to Compliance Qualifier:	Unverifiable
Violation Responsible Agency:	State
Scheduled Compliance Date:	Not reported

Map ID
Direction
Distance
Elevation

MAP FINDINGS

Site

Database(s)

EDR ID Number
EPA ID Number

INTERNATIONAL SHIP REPAIR (Continued)

1000858771

Enforcement Identifier:	Not reported
Date of Enforcement Action:	Not reported
Enforcement Responsible Agency:	Not reported
Enforcement Docket Number:	Not reported
Enforcement Attorney:	Not reported
Corrective Action Component:	Not reported
Appeal Initiated Date:	Not reported
Appeal Resolution Date:	Not reported
Disposition Status Date:	Not reported
Disposition Status:	Not reported
Disposition Status Description:	Not reported
Consent/Final Order Sequence Number:	Not reported
Consent/Final Order Respondent Name:	Not reported
Consent/Final Order Lead Agency:	Not reported
Enforcement Type:	Not reported
Enforcement Responsible Person:	Not reported
Enforcement Responsible Sub-Organization:	Not reported
SEP Sequence Number:	Not reported
SEP Expenditure Amount:	Not reported
SEP Scheduled Completion Date:	Not reported
SEP Actual Date:	Not reported
SEP Defaulted Date:	Not reported
SEP Type:	Not reported
SEP Type Description:	Not reported
Proposed Amount:	Not reported
Final Monetary Amount:	Not reported
Paid Amount:	Not reported
Final Count:	Not reported
Final Amount:	Not reported

Evaluation Action Summary:

Evaluation Date:	2008-03-24 00:00:00.0
Evaluation Responsible Agency:	State
Found Violation:	Yes
Evaluation Type Description:	COMPLIANCE EVALUATION INSPECTION ON-SITE
Evaluation Responsible Person Identifier:	RES
Evaluation Responsible Sub-Organization:	SW
Actual Return to Compliance Date:	2008-04-25 00:00:00.0
Scheduled Compliance Date:	Not reported
Date of Request:	Not reported
Date Response Received:	Not reported
Request Agency:	Not reported
Former Citation:	Not reported

Evaluation Date:	2011-07-21 00:00:00.0
Evaluation Responsible Agency:	State
Found Violation:	No
Evaluation Type Description:	COMPLIANCE EVALUATION INSPECTION ON-SITE
Evaluation Responsible Person Identifier:	RES
Evaluation Responsible Sub-Organization:	SW
Actual Return to Compliance Date:	Not reported
Scheduled Compliance Date:	Not reported
Date of Request:	Not reported
Date Response Received:	Not reported
Request Agency:	Not reported
Former Citation:	Not reported

Map ID
Direction
Distance
Elevation

MAP FINDINGS

Site

Database(s)

EDR ID Number
EPA ID Number

INTERNATIONAL SHIP REPAIR (Continued)

1000858771

Evaluation Date: 2005-08-16 00:00:00.0
Evaluation Responsible Agency: State
Found Violation: Yes
Evaluation Type Description: COMPLIANCE EVALUATION INSPECTION ON-SITE
Evaluation Responsible Person Identifier: JBS
Evaluation Responsible Sub-Organization: SW
Actual Return to Compliance Date: 2006-02-10 00:00:00.0
Scheduled Compliance Date: Not reported
Date of Request: Not reported
Date Response Received: Not reported
Request Agency: Not reported
Former Citation: Not reported

Evaluation Date: 2005-08-16 00:00:00.0
Evaluation Responsible Agency: State
Found Violation: Yes
Evaluation Type Description: COMPLIANCE EVALUATION INSPECTION ON-SITE
Evaluation Responsible Person Identifier: JBS
Evaluation Responsible Sub-Organization: SW
Actual Return to Compliance Date: 2006-10-26 00:00:00.0
Scheduled Compliance Date: Not reported
Date of Request: Not reported
Date Response Received: Not reported
Request Agency: Not reported
Former Citation: Not reported

Evaluation Date: 2006-10-26 00:00:00.0
Evaluation Responsible Agency: State
Found Violation: No
Evaluation Type Description: NOT A SIGNIFICANT NON-COMPLIER
Evaluation Responsible Person Identifier: JBS
Evaluation Responsible Sub-Organization: SW
Actual Return to Compliance Date: Not reported
Scheduled Compliance Date: Not reported
Date of Request: Not reported
Date Response Received: Not reported
Request Agency: Not reported
Former Citation: Not reported

Evaluation Date: 2005-08-16 00:00:00.0
Evaluation Responsible Agency: State
Found Violation: Yes
Evaluation Type Description: COMPLIANCE EVALUATION INSPECTION ON-SITE
Evaluation Responsible Person Identifier: JBS
Evaluation Responsible Sub-Organization: SW
Actual Return to Compliance Date: 2006-10-26 00:00:00.0
Scheduled Compliance Date: Not reported
Date of Request: Not reported
Date Response Received: Not reported
Request Agency: Not reported
Former Citation: Not reported

Evaluation Date: 1995-10-03 00:00:00.0
Evaluation Responsible Agency: State
Found Violation: Yes
Evaluation Type Description: COMPLIANCE EVALUATION INSPECTION ON-SITE
Evaluation Responsible Person Identifier: JMD

Map ID
Direction
Distance
Elevation

MAP FINDINGS

Site

Database(s)

EDR ID Number
EPA ID Number

INTERNATIONAL SHIP REPAIR (Continued)

1000858771

Evaluation Responsible Sub-Organization: SW
Actual Return to Compliance Date: 1996-02-22 00:00:00.0
Scheduled Compliance Date: Not reported
Date of Request: Not reported
Date Response Received: Not reported
Request Agency: Not reported
Former Citation: Not reported

Evaluation Date: 2008-03-24 00:00:00.0
Evaluation Responsible Agency: State
Found Violation: Yes
Evaluation Type Description: COMPLIANCE EVALUATION INSPECTION ON-SITE
Evaluation Responsible Person Identifier: RES
Evaluation Responsible Sub-Organization: SW
Actual Return to Compliance Date: 2008-04-25 00:00:00.0
Scheduled Compliance Date: Not reported
Date of Request: Not reported
Date Response Received: Not reported
Request Agency: Not reported
Former Citation: Not reported

Evaluation Date: 1993-05-14 00:00:00.0
Evaluation Responsible Agency: State
Found Violation: Yes
Evaluation Type Description: COMPLIANCE EVALUATION INSPECTION ON-SITE
Evaluation Responsible Person Identifier: TBD
Evaluation Responsible Sub-Organization: SW
Actual Return to Compliance Date: 1993-09-02 00:00:00.0
Scheduled Compliance Date: Not reported
Date of Request: Not reported
Date Response Received: Not reported
Request Agency: Not reported
Former Citation: Not reported

Evaluation Date: 1993-05-14 00:00:00.0
Evaluation Responsible Agency: State
Found Violation: Yes
Evaluation Type Description: COMPLIANCE EVALUATION INSPECTION ON-SITE
Evaluation Responsible Person Identifier: TBD
Evaluation Responsible Sub-Organization: SW
Actual Return to Compliance Date: 1993-09-02 00:00:00.0
Scheduled Compliance Date: Not reported
Date of Request: Not reported
Date Response Received: Not reported
Request Agency: Not reported
Former Citation: Not reported

Evaluation Date: 2008-03-24 00:00:00.0
Evaluation Responsible Agency: State
Found Violation: Yes
Evaluation Type Description: COMPLIANCE EVALUATION INSPECTION ON-SITE
Evaluation Responsible Person Identifier: RES
Evaluation Responsible Sub-Organization: SW
Actual Return to Compliance Date: 2008-04-25 00:00:00.0
Scheduled Compliance Date: Not reported
Date of Request: Not reported
Date Response Received: Not reported

Map ID
Direction
Distance
Elevation

MAP FINDINGS

Site

Database(s)

EDR ID Number
EPA ID Number

INTERNATIONAL SHIP REPAIR (Continued)

1000858771

Request Agency:	Not reported
Former Citation:	Not reported
Evaluation Date:	1993-05-14 00:00:00.0
Evaluation Responsible Agency:	State
Found Violation:	Yes
Evaluation Type Description:	COMPLIANCE EVALUATION INSPECTION ON-SITE
Evaluation Responsible Person Identifier:	TBD
Evaluation Responsible Sub-Organization:	SW
Actual Return to Compliance Date:	1993-09-02 00:00:00.0
Scheduled Compliance Date:	Not reported
Date of Request:	Not reported
Date Response Received:	Not reported
Request Agency:	Not reported
Former Citation:	Not reported
Evaluation Date:	2008-03-24 00:00:00.0
Evaluation Responsible Agency:	State
Found Violation:	Yes
Evaluation Type Description:	COMPLIANCE EVALUATION INSPECTION ON-SITE
Evaluation Responsible Person Identifier:	RES
Evaluation Responsible Sub-Organization:	SW
Actual Return to Compliance Date:	2008-03-24 00:00:00.0
Scheduled Compliance Date:	Not reported
Date of Request:	Not reported
Date Response Received:	Not reported
Request Agency:	Not reported
Former Citation:	Not reported
Evaluation Date:	2008-03-24 00:00:00.0
Evaluation Responsible Agency:	State
Found Violation:	Yes
Evaluation Type Description:	COMPLIANCE EVALUATION INSPECTION ON-SITE
Evaluation Responsible Person Identifier:	RES
Evaluation Responsible Sub-Organization:	SW
Actual Return to Compliance Date:	2008-04-25 00:00:00.0
Scheduled Compliance Date:	Not reported
Date of Request:	Not reported
Date Response Received:	Not reported
Request Agency:	Not reported
Former Citation:	Not reported
Evaluation Date:	1993-05-14 00:00:00.0
Evaluation Responsible Agency:	State
Found Violation:	Yes
Evaluation Type Description:	COMPLIANCE EVALUATION INSPECTION ON-SITE
Evaluation Responsible Person Identifier:	TBD
Evaluation Responsible Sub-Organization:	SW
Actual Return to Compliance Date:	1993-09-02 00:00:00.0
Scheduled Compliance Date:	Not reported
Date of Request:	Not reported
Date Response Received:	Not reported
Request Agency:	Not reported
Former Citation:	Not reported
Evaluation Date:	2008-03-24 00:00:00.0
Evaluation Responsible Agency:	State

Map ID
Direction
Distance
Elevation

MAP FINDINGS

Site

Database(s)

EDR ID Number
EPA ID Number

INTERNATIONAL SHIP REPAIR (Continued)

1000858771

Found Violation:	Yes
Evaluation Type Description:	COMPLIANCE EVALUATION INSPECTION ON-SITE
Evaluation Responsible Person Identifier:	RES
Evaluation Responsible Sub-Organization:	SW
Actual Return to Compliance Date:	2008-04-25 00:00:00.0
Scheduled Compliance Date:	Not reported
Date of Request:	Not reported
Date Response Received:	Not reported
Request Agency:	Not reported
Former Citation:	Not reported
Evaluation Date:	2008-03-24 00:00:00.0
Evaluation Responsible Agency:	State
Found Violation:	Yes
Evaluation Type Description:	COMPLIANCE EVALUATION INSPECTION ON-SITE
Evaluation Responsible Person Identifier:	RES
Evaluation Responsible Sub-Organization:	SW
Actual Return to Compliance Date:	2008-03-24 00:00:00.0
Scheduled Compliance Date:	Not reported
Date of Request:	Not reported
Date Response Received:	Not reported
Request Agency:	Not reported
Former Citation:	Not reported
Evaluation Date:	1993-05-14 00:00:00.0
Evaluation Responsible Agency:	State
Found Violation:	Yes
Evaluation Type Description:	COMPLIANCE EVALUATION INSPECTION ON-SITE
Evaluation Responsible Person Identifier:	TBD
Evaluation Responsible Sub-Organization:	SW
Actual Return to Compliance Date:	1993-09-02 00:00:00.0
Scheduled Compliance Date:	Not reported
Date of Request:	Not reported
Date Response Received:	Not reported
Request Agency:	Not reported
Former Citation:	Not reported
Evaluation Date:	1993-05-14 00:00:00.0
Evaluation Responsible Agency:	State
Found Violation:	Yes
Evaluation Type Description:	COMPLIANCE EVALUATION INSPECTION ON-SITE
Evaluation Responsible Person Identifier:	TBD
Evaluation Responsible Sub-Organization:	SW
Actual Return to Compliance Date:	1993-09-02 00:00:00.0
Scheduled Compliance Date:	Not reported
Date of Request:	Not reported
Date Response Received:	Not reported
Request Agency:	Not reported
Former Citation:	Not reported
Evaluation Date:	2008-03-24 00:00:00.0
Evaluation Responsible Agency:	State
Found Violation:	Yes
Evaluation Type Description:	COMPLIANCE EVALUATION INSPECTION ON-SITE
Evaluation Responsible Person Identifier:	RES
Evaluation Responsible Sub-Organization:	SW
Actual Return to Compliance Date:	2008-04-25 00:00:00.0

Map ID
Direction
Distance
Elevation

MAP FINDINGS

Site

Database(s)

EDR ID Number
EPA ID Number

INTERNATIONAL SHIP REPAIR (Continued)

1000858771

Scheduled Compliance Date:	Not reported
Date of Request:	Not reported
Date Response Received:	Not reported
Request Agency:	Not reported
Former Citation:	Not reported
Evaluation Date:	2020-05-11 00:00:00.0
Evaluation Responsible Agency:	State
Found Violation:	Yes
Evaluation Type Description:	COMPLIANCE EVALUATION INSPECTION ON-SITE
Evaluation Responsible Person Identifier:	SBL
Evaluation Responsible Sub-Organization:	SW
Actual Return to Compliance Date:	2020-05-13 00:00:00.0
Scheduled Compliance Date:	Not reported
Date of Request:	Not reported
Date Response Received:	Not reported
Request Agency:	Not reported
Former Citation:	Not reported
Evaluation Date:	1993-05-14 00:00:00.0
Evaluation Responsible Agency:	State
Found Violation:	Yes
Evaluation Type Description:	COMPLIANCE EVALUATION INSPECTION ON-SITE
Evaluation Responsible Person Identifier:	TBD
Evaluation Responsible Sub-Organization:	SW
Actual Return to Compliance Date:	1993-09-02 00:00:00.0
Scheduled Compliance Date:	Not reported
Date of Request:	Not reported
Date Response Received:	Not reported
Request Agency:	Not reported
Former Citation:	Not reported
Evaluation Date:	2020-05-11 00:00:00.0
Evaluation Responsible Agency:	State
Found Violation:	Yes
Evaluation Type Description:	COMPLIANCE EVALUATION INSPECTION ON-SITE
Evaluation Responsible Person Identifier:	SBL
Evaluation Responsible Sub-Organization:	SW
Actual Return to Compliance Date:	2020-05-13 00:00:00.0
Scheduled Compliance Date:	Not reported
Date of Request:	Not reported
Date Response Received:	Not reported
Request Agency:	Not reported
Former Citation:	Not reported
Evaluation Date:	1993-05-14 00:00:00.0
Evaluation Responsible Agency:	State
Found Violation:	Yes
Evaluation Type Description:	COMPLIANCE EVALUATION INSPECTION ON-SITE
Evaluation Responsible Person Identifier:	TBD
Evaluation Responsible Sub-Organization:	SW
Actual Return to Compliance Date:	1993-09-02 00:00:00.0
Scheduled Compliance Date:	Not reported
Date of Request:	Not reported
Date Response Received:	Not reported
Request Agency:	Not reported
Former Citation:	Not reported

Map ID
Direction
Distance
Elevation

MAP FINDINGS

Site

Database(s)

EDR ID Number
EPA ID Number

INTERNATIONAL SHIP REPAIR (Continued)

1000858771

Evaluation Date: 2008-03-24 00:00:00.0
Evaluation Responsible Agency: State
Found Violation: Yes
Evaluation Type Description: COMPLIANCE EVALUATION INSPECTION ON-SITE
Evaluation Responsible Person Identifier: RES
Evaluation Responsible Sub-Organization: SW
Actual Return to Compliance Date: 2008-03-24 00:00:00.0
Scheduled Compliance Date: Not reported
Date of Request: Not reported
Date Response Received: Not reported
Request Agency: Not reported
Former Citation: Not reported

Evaluation Date: 1993-05-14 00:00:00.0
Evaluation Responsible Agency: State
Found Violation: Yes
Evaluation Type Description: COMPLIANCE EVALUATION INSPECTION ON-SITE
Evaluation Responsible Person Identifier: TBD
Evaluation Responsible Sub-Organization: SW
Actual Return to Compliance Date: 1993-09-02 00:00:00.0
Scheduled Compliance Date: Not reported
Date of Request: Not reported
Date Response Received: Not reported
Request Agency: Not reported
Former Citation: Not reported

Evaluation Date: 2020-05-11 00:00:00.0
Evaluation Responsible Agency: State
Found Violation: Yes
Evaluation Type Description: COMPLIANCE EVALUATION INSPECTION ON-SITE
Evaluation Responsible Person Identifier: SBL
Evaluation Responsible Sub-Organization: SW
Actual Return to Compliance Date: 2020-05-13 00:00:00.0
Scheduled Compliance Date: Not reported
Date of Request: Not reported
Date Response Received: Not reported
Request Agency: Not reported
Former Citation: Not reported

Evaluation Date: 2005-08-16 00:00:00.0
Evaluation Responsible Agency: State
Found Violation: Yes
Evaluation Type Description: COMPLIANCE EVALUATION INSPECTION ON-SITE
Evaluation Responsible Person Identifier: JBS
Evaluation Responsible Sub-Organization: SW
Actual Return to Compliance Date: 2006-02-10 00:00:00.0
Scheduled Compliance Date: Not reported
Date of Request: Not reported
Date Response Received: Not reported
Request Agency: Not reported
Former Citation: Not reported

Evaluation Date: 1997-06-13 00:00:00.0
Evaluation Responsible Agency: State
Found Violation: Yes
Evaluation Type Description: COMPLIANCE EVALUATION INSPECTION ON-SITE
Evaluation Responsible Person Identifier: JMD

Map ID
Direction
Distance
Elevation

MAP FINDINGS

Site

Database(s)

EDR ID Number
EPA ID Number

INTERNATIONAL SHIP REPAIR (Continued)

1000858771

Evaluation Responsible Sub-Organization: SW
Actual Return to Compliance Date: 1997-07-21 00:00:00.0
Scheduled Compliance Date: Not reported
Date of Request: Not reported
Date Response Received: Not reported
Request Agency: Not reported
Former Citation: Not reported

Evaluation Date: 2005-08-16 00:00:00.0
Evaluation Responsible Agency: State
Found Violation: Yes
Evaluation Type Description: COMPLIANCE EVALUATION INSPECTION ON-SITE
Evaluation Responsible Person Identifier: JBS
Evaluation Responsible Sub-Organization: SW
Actual Return to Compliance Date: 2005-08-16 00:00:00.0
Scheduled Compliance Date: Not reported
Date of Request: Not reported
Date Response Received: Not reported
Request Agency: Not reported
Former Citation: Not reported

Evaluation Date: 1993-05-14 00:00:00.0
Evaluation Responsible Agency: State
Found Violation: Yes
Evaluation Type Description: COMPLIANCE EVALUATION INSPECTION ON-SITE
Evaluation Responsible Person Identifier: TBD
Evaluation Responsible Sub-Organization: SW
Actual Return to Compliance Date: 1993-09-02 00:00:00.0
Scheduled Compliance Date: Not reported
Date of Request: Not reported
Date Response Received: Not reported
Request Agency: Not reported
Former Citation: Not reported

Evaluation Date: 2001-07-02 00:00:00.0
Evaluation Responsible Agency: State
Found Violation: Yes
Evaluation Type Description: COMPLIANCE EVALUATION INSPECTION ON-SITE
Evaluation Responsible Person Identifier: JMD
Evaluation Responsible Sub-Organization: SW
Actual Return to Compliance Date: 2001-07-02 00:00:00.0
Scheduled Compliance Date: Not reported
Date of Request: Not reported
Date Response Received: Not reported
Request Agency: Not reported
Former Citation: Not reported

Evaluation Date: 2001-07-02 00:00:00.0
Evaluation Responsible Agency: State
Found Violation: Yes
Evaluation Type Description: COMPLIANCE EVALUATION INSPECTION ON-SITE
Evaluation Responsible Person Identifier: JMD
Evaluation Responsible Sub-Organization: SW
Actual Return to Compliance Date: 2001-07-02 00:00:00.0
Scheduled Compliance Date: Not reported
Date of Request: Not reported
Date Response Received: Not reported

Map ID
Direction
Distance
Elevation

MAP FINDINGS

Site

Database(s)

EDR ID Number
EPA ID Number

INTERNATIONAL SHIP REPAIR (Continued)

1000858771

Request Agency:	Not reported
Former Citation:	Not reported
Evaluation Date:	2008-03-24 00:00:00.0
Evaluation Responsible Agency:	State
Found Violation:	Yes
Evaluation Type Description:	COMPLIANCE EVALUATION INSPECTION ON-SITE
Evaluation Responsible Person Identifier:	RES
Evaluation Responsible Sub-Organization:	SW
Actual Return to Compliance Date:	2008-04-25 00:00:00.0
Scheduled Compliance Date:	Not reported
Date of Request:	Not reported
Date Response Received:	Not reported
Request Agency:	Not reported
Former Citation:	Not reported
Evaluation Date:	2001-07-02 00:00:00.0
Evaluation Responsible Agency:	State
Found Violation:	Yes
Evaluation Type Description:	COMPLIANCE EVALUATION INSPECTION ON-SITE
Evaluation Responsible Person Identifier:	JMD
Evaluation Responsible Sub-Organization:	SW
Actual Return to Compliance Date:	2001-07-09 00:00:00.0
Scheduled Compliance Date:	Not reported
Date of Request:	Not reported
Date Response Received:	Not reported
Request Agency:	Not reported
Former Citation:	Not reported
Evaluation Date:	1993-05-14 00:00:00.0
Evaluation Responsible Agency:	State
Found Violation:	Yes
Evaluation Type Description:	COMPLIANCE EVALUATION INSPECTION ON-SITE
Evaluation Responsible Person Identifier:	TBD
Evaluation Responsible Sub-Organization:	SW
Actual Return to Compliance Date:	1993-09-02 00:00:00.0
Scheduled Compliance Date:	Not reported
Date of Request:	Not reported
Date Response Received:	Not reported
Request Agency:	Not reported
Former Citation:	Not reported
Evaluation Date:	2005-08-16 00:00:00.0
Evaluation Responsible Agency:	State
Found Violation:	Yes
Evaluation Type Description:	COMPLIANCE EVALUATION INSPECTION ON-SITE
Evaluation Responsible Person Identifier:	JBS
Evaluation Responsible Sub-Organization:	SW
Actual Return to Compliance Date:	2006-02-10 00:00:00.0
Scheduled Compliance Date:	Not reported
Date of Request:	Not reported
Date Response Received:	Not reported
Request Agency:	Not reported
Former Citation:	Not reported
Evaluation Date:	2005-08-16 00:00:00.0
Evaluation Responsible Agency:	State

Map ID
Direction
Distance
Elevation

MAP FINDINGS

Site

Database(s)

EDR ID Number
EPA ID Number

INTERNATIONAL SHIP REPAIR (Continued)

1000858771

Found Violation:	Yes
Evaluation Type Description:	COMPLIANCE EVALUATION INSPECTION ON-SITE
Evaluation Responsible Person Identifier:	JBS
Evaluation Responsible Sub-Organization:	SW
Actual Return to Compliance Date:	2006-02-10 00:00:00.0
Scheduled Compliance Date:	Not reported
Date of Request:	Not reported
Date Response Received:	Not reported
Request Agency:	Not reported
Former Citation:	Not reported
Evaluation Date:	2005-08-16 00:00:00.0
Evaluation Responsible Agency:	State
Found Violation:	Yes
Evaluation Type Description:	COMPLIANCE EVALUATION INSPECTION ON-SITE
Evaluation Responsible Person Identifier:	JBS
Evaluation Responsible Sub-Organization:	SW
Actual Return to Compliance Date:	2005-08-16 00:00:00.0
Scheduled Compliance Date:	Not reported
Date of Request:	Not reported
Date Response Received:	Not reported
Request Agency:	Not reported
Former Citation:	Not reported
Evaluation Date:	2005-08-16 00:00:00.0
Evaluation Responsible Agency:	State
Found Violation:	Yes
Evaluation Type Description:	COMPLIANCE EVALUATION INSPECTION ON-SITE
Evaluation Responsible Person Identifier:	JBS
Evaluation Responsible Sub-Organization:	SW
Actual Return to Compliance Date:	2006-02-10 00:00:00.0
Scheduled Compliance Date:	Not reported
Date of Request:	Not reported
Date Response Received:	Not reported
Request Agency:	Not reported
Former Citation:	Not reported
Evaluation Date:	2005-08-16 00:00:00.0
Evaluation Responsible Agency:	State
Found Violation:	Yes
Evaluation Type Description:	COMPLIANCE EVALUATION INSPECTION ON-SITE
Evaluation Responsible Person Identifier:	JBS
Evaluation Responsible Sub-Organization:	SW
Actual Return to Compliance Date:	2005-08-16 00:00:00.0
Scheduled Compliance Date:	Not reported
Date of Request:	Not reported
Date Response Received:	Not reported
Request Agency:	Not reported
Former Citation:	Not reported
Evaluation Date:	2005-08-16 00:00:00.0
Evaluation Responsible Agency:	State
Found Violation:	Yes
Evaluation Type Description:	COMPLIANCE EVALUATION INSPECTION ON-SITE
Evaluation Responsible Person Identifier:	JBS
Evaluation Responsible Sub-Organization:	SW
Actual Return to Compliance Date:	2005-08-16 00:00:00.0

Map ID
Direction
Distance
Elevation

MAP FINDINGS

Site

Database(s)

EDR ID Number
EPA ID Number

INTERNATIONAL SHIP REPAIR (Continued)

1000858771

Scheduled Compliance Date:	Not reported
Date of Request:	Not reported
Date Response Received:	Not reported
Request Agency:	Not reported
Former Citation:	Not reported
Evaluation Date:	2008-03-24 00:00:00.0
Evaluation Responsible Agency:	State
Found Violation:	Yes
Evaluation Type Description:	COMPLIANCE EVALUATION INSPECTION ON-SITE
Evaluation Responsible Person Identifier:	RES
Evaluation Responsible Sub-Organization:	SW
Actual Return to Compliance Date:	2008-04-25 00:00:00.0
Scheduled Compliance Date:	Not reported
Date of Request:	Not reported
Date Response Received:	Not reported
Request Agency:	Not reported
Former Citation:	Not reported
Evaluation Date:	2005-08-16 00:00:00.0
Evaluation Responsible Agency:	State
Found Violation:	Yes
Evaluation Type Description:	COMPLIANCE EVALUATION INSPECTION ON-SITE
Evaluation Responsible Person Identifier:	JBS
Evaluation Responsible Sub-Organization:	SW
Actual Return to Compliance Date:	2005-08-16 00:00:00.0
Scheduled Compliance Date:	Not reported
Date of Request:	Not reported
Date Response Received:	Not reported
Request Agency:	Not reported
Former Citation:	Not reported
Evaluation Date:	2005-08-16 00:00:00.0
Evaluation Responsible Agency:	State
Found Violation:	Yes
Evaluation Type Description:	COMPLIANCE EVALUATION INSPECTION ON-SITE
Evaluation Responsible Person Identifier:	JBS
Evaluation Responsible Sub-Organization:	SW
Actual Return to Compliance Date:	2006-02-10 00:00:00.0
Scheduled Compliance Date:	Not reported
Date of Request:	Not reported
Date Response Received:	Not reported
Request Agency:	Not reported
Former Citation:	Not reported
Evaluation Date:	2008-03-24 00:00:00.0
Evaluation Responsible Agency:	State
Found Violation:	Yes
Evaluation Type Description:	COMPLIANCE EVALUATION INSPECTION ON-SITE
Evaluation Responsible Person Identifier:	RES
Evaluation Responsible Sub-Organization:	SW
Actual Return to Compliance Date:	2008-03-24 00:00:00.0
Scheduled Compliance Date:	Not reported
Date of Request:	Not reported
Date Response Received:	Not reported
Request Agency:	Not reported
Former Citation:	Not reported

Map ID
Direction
Distance
Elevation

MAP FINDINGS

Site

Database(s)

EDR ID Number
EPA ID Number

INTERNATIONAL SHIP REPAIR (Continued)

1000858771

Evaluation Date: 2005-08-16 00:00:00.0
Evaluation Responsible Agency: State
Found Violation: Yes
Evaluation Type Description: COMPLIANCE EVALUATION INSPECTION ON-SITE
Evaluation Responsible Person Identifier: JBS
Evaluation Responsible Sub-Organization: SW
Actual Return to Compliance Date: 2005-08-16 00:00:00.0
Scheduled Compliance Date: Not reported
Date of Request: Not reported
Date Response Received: Not reported
Request Agency: Not reported
Former Citation: Not reported

Evaluation Date: 2005-08-16 00:00:00.0
Evaluation Responsible Agency: State
Found Violation: Yes
Evaluation Type Description: COMPLIANCE EVALUATION INSPECTION ON-SITE
Evaluation Responsible Person Identifier: JBS
Evaluation Responsible Sub-Organization: SW
Actual Return to Compliance Date: 2006-02-10 00:00:00.0
Scheduled Compliance Date: Not reported
Date of Request: Not reported
Date Response Received: Not reported
Request Agency: Not reported
Former Citation: Not reported

Evaluation Date: 2020-05-11 00:00:00.0
Evaluation Responsible Agency: State
Found Violation: Yes
Evaluation Type Description: COMPLIANCE EVALUATION INSPECTION ON-SITE
Evaluation Responsible Person Identifier: SBL
Evaluation Responsible Sub-Organization: SW
Actual Return to Compliance Date: 2020-05-22 00:00:00.0
Scheduled Compliance Date: Not reported
Date of Request: Not reported
Date Response Received: Not reported
Request Agency: Not reported
Former Citation: Not reported

Evaluation Date: 2005-08-16 00:00:00.0
Evaluation Responsible Agency: State
Found Violation: Yes
Evaluation Type Description: COMPLIANCE EVALUATION INSPECTION ON-SITE
Evaluation Responsible Person Identifier: JBS
Evaluation Responsible Sub-Organization: SW
Actual Return to Compliance Date: 2005-08-16 00:00:00.0
Scheduled Compliance Date: Not reported
Date of Request: Not reported
Date Response Received: Not reported
Request Agency: Not reported
Former Citation: Not reported

Evaluation Date: 2008-03-24 00:00:00.0
Evaluation Responsible Agency: State
Found Violation: Yes
Evaluation Type Description: COMPLIANCE EVALUATION INSPECTION ON-SITE
Evaluation Responsible Person Identifier: RES

Map ID
Direction
Distance
Elevation

MAP FINDINGS

Site

Database(s)

EDR ID Number
EPA ID Number

INTERNATIONAL SHIP REPAIR (Continued)

1000858771

Evaluation Responsible Sub-Organization: SW
Actual Return to Compliance Date: 2008-03-24 00:00:00.0
Scheduled Compliance Date: Not reported
Date of Request: Not reported
Date Response Received: Not reported
Request Agency: Not reported
Former Citation: Not reported

Evaluation Date: 2005-08-16 00:00:00.0
Evaluation Responsible Agency: State
Found Violation: Yes
Evaluation Type Description: COMPLIANCE EVALUATION INSPECTION ON-SITE
Evaluation Responsible Person Identifier: JBS
Evaluation Responsible Sub-Organization: SW
Actual Return to Compliance Date: 2005-08-16 00:00:00.0
Scheduled Compliance Date: Not reported
Date of Request: Not reported
Date Response Received: Not reported
Request Agency: Not reported
Former Citation: Not reported

Evaluation Date: 1993-05-14 00:00:00.0
Evaluation Responsible Agency: State
Found Violation: Yes
Evaluation Type Description: COMPLIANCE EVALUATION INSPECTION ON-SITE
Evaluation Responsible Person Identifier: TBD
Evaluation Responsible Sub-Organization: SW
Actual Return to Compliance Date: 1993-09-02 00:00:00.0
Scheduled Compliance Date: Not reported
Date of Request: Not reported
Date Response Received: Not reported
Request Agency: Not reported
Former Citation: Not reported

Evaluation Date: 1995-10-03 00:00:00.0
Evaluation Responsible Agency: State
Found Violation: Yes
Evaluation Type Description: COMPLIANCE EVALUATION INSPECTION ON-SITE
Evaluation Responsible Person Identifier: JMD
Evaluation Responsible Sub-Organization: SW
Actual Return to Compliance Date: 1995-11-14 00:00:00.0
Scheduled Compliance Date: Not reported
Date of Request: Not reported
Date Response Received: Not reported
Request Agency: Not reported
Former Citation: Not reported

Evaluation Date: 2005-08-16 00:00:00.0
Evaluation Responsible Agency: State
Found Violation: Yes
Evaluation Type Description: COMPLIANCE EVALUATION INSPECTION ON-SITE
Evaluation Responsible Person Identifier: JBS
Evaluation Responsible Sub-Organization: SW
Actual Return to Compliance Date: 2005-08-16 00:00:00.0
Scheduled Compliance Date: Not reported
Date of Request: Not reported
Date Response Received: Not reported

Map ID
Direction
Distance
Elevation

MAP FINDINGS

Site

Database(s)

EDR ID Number
EPA ID Number

INTERNATIONAL SHIP REPAIR (Continued)

1000858771

Request Agency:	Not reported
Former Citation:	Not reported
Evaluation Date:	2005-08-16 00:00:00.0
Evaluation Responsible Agency:	State
Found Violation:	Yes
Evaluation Type Description:	COMPLIANCE EVALUATION INSPECTION ON-SITE
Evaluation Responsible Person Identifier:	JBS
Evaluation Responsible Sub-Organization:	SW
Actual Return to Compliance Date:	2005-08-16 00:00:00.0
Scheduled Compliance Date:	Not reported
Date of Request:	Not reported
Date Response Received:	Not reported
Request Agency:	Not reported
Former Citation:	Not reported
Evaluation Date:	2005-08-16 00:00:00.0
Evaluation Responsible Agency:	State
Found Violation:	Yes
Evaluation Type Description:	COMPLIANCE EVALUATION INSPECTION ON-SITE
Evaluation Responsible Person Identifier:	JBS
Evaluation Responsible Sub-Organization:	SW
Actual Return to Compliance Date:	2006-02-10 00:00:00.0
Scheduled Compliance Date:	Not reported
Date of Request:	Not reported
Date Response Received:	Not reported
Request Agency:	Not reported
Former Citation:	Not reported
Evaluation Date:	2005-08-16 00:00:00.0
Evaluation Responsible Agency:	State
Found Violation:	Yes
Evaluation Type Description:	COMPLIANCE EVALUATION INSPECTION ON-SITE
Evaluation Responsible Person Identifier:	JBS
Evaluation Responsible Sub-Organization:	SW
Actual Return to Compliance Date:	2006-02-10 00:00:00.0
Scheduled Compliance Date:	Not reported
Date of Request:	Not reported
Date Response Received:	Not reported
Request Agency:	Not reported
Former Citation:	Not reported
Evaluation Date:	2016-05-05 00:00:00.0
Evaluation Responsible Agency:	State
Found Violation:	Yes
Evaluation Type Description:	COMPLIANCE EVALUATION INSPECTION ON-SITE
Evaluation Responsible Person Identifier:	LEP
Evaluation Responsible Sub-Organization:	SW
Actual Return to Compliance Date:	2016-06-14 00:00:00.0
Scheduled Compliance Date:	Not reported
Date of Request:	Not reported
Date Response Received:	Not reported
Request Agency:	Not reported
Former Citation:	Not reported
Evaluation Date:	1995-10-03 00:00:00.0
Evaluation Responsible Agency:	State

Map ID
Direction
Distance
Elevation

MAP FINDINGS

Site

Database(s)

EDR ID Number
EPA ID Number

INTERNATIONAL SHIP REPAIR (Continued)

1000858771

Found Violation:	Yes
Evaluation Type Description:	COMPLIANCE EVALUATION INSPECTION ON-SITE
Evaluation Responsible Person Identifier:	JMD
Evaluation Responsible Sub-Organization:	SW
Actual Return to Compliance Date:	1995-11-14 00:00:00.0
Scheduled Compliance Date:	Not reported
Date of Request:	Not reported
Date Response Received:	Not reported
Request Agency:	Not reported
Former Citation:	Not reported
Evaluation Date:	1993-05-14 00:00:00.0
Evaluation Responsible Agency:	State
Found Violation:	Yes
Evaluation Type Description:	COMPLIANCE EVALUATION INSPECTION ON-SITE
Evaluation Responsible Person Identifier:	TBD
Evaluation Responsible Sub-Organization:	SW
Actual Return to Compliance Date:	1993-09-02 00:00:00.0
Scheduled Compliance Date:	Not reported
Date of Request:	Not reported
Date Response Received:	Not reported
Request Agency:	Not reported
Former Citation:	Not reported
Evaluation Date:	2005-08-16 00:00:00.0
Evaluation Responsible Agency:	State
Found Violation:	Yes
Evaluation Type Description:	COMPLIANCE EVALUATION INSPECTION ON-SITE
Evaluation Responsible Person Identifier:	JBS
Evaluation Responsible Sub-Organization:	SW
Actual Return to Compliance Date:	2005-08-16 00:00:00.0
Scheduled Compliance Date:	Not reported
Date of Request:	Not reported
Date Response Received:	Not reported
Request Agency:	Not reported
Former Citation:	Not reported
Evaluation Date:	2005-08-16 00:00:00.0
Evaluation Responsible Agency:	State
Found Violation:	Yes
Evaluation Type Description:	COMPLIANCE EVALUATION INSPECTION ON-SITE
Evaluation Responsible Person Identifier:	JBS
Evaluation Responsible Sub-Organization:	SW
Actual Return to Compliance Date:	2006-10-26 00:00:00.0
Scheduled Compliance Date:	Not reported
Date of Request:	Not reported
Date Response Received:	Not reported
Request Agency:	Not reported
Former Citation:	Not reported
Evaluation Date:	2005-08-16 00:00:00.0
Evaluation Responsible Agency:	State
Found Violation:	Yes
Evaluation Type Description:	COMPLIANCE EVALUATION INSPECTION ON-SITE
Evaluation Responsible Person Identifier:	JBS
Evaluation Responsible Sub-Organization:	SW
Actual Return to Compliance Date:	2005-08-16 00:00:00.0

Map ID
Direction
Distance
Elevation

MAP FINDINGS

Site

Database(s)

EDR ID Number
EPA ID Number

INTERNATIONAL SHIP REPAIR (Continued)

1000858771

Scheduled Compliance Date:	Not reported
Date of Request:	Not reported
Date Response Received:	Not reported
Request Agency:	Not reported
Former Citation:	Not reported
Evaluation Date:	2008-03-24 00:00:00.0
Evaluation Responsible Agency:	State
Found Violation:	Yes
Evaluation Type Description:	COMPLIANCE EVALUATION INSPECTION ON-SITE
Evaluation Responsible Person Identifier:	RES
Evaluation Responsible Sub-Organization:	SW
Actual Return to Compliance Date:	2008-04-25 00:00:00.0
Scheduled Compliance Date:	Not reported
Date of Request:	Not reported
Date Response Received:	Not reported
Request Agency:	Not reported
Former Citation:	Not reported
Evaluation Date:	2005-08-16 00:00:00.0
Evaluation Responsible Agency:	State
Found Violation:	Yes
Evaluation Type Description:	COMPLIANCE EVALUATION INSPECTION ON-SITE
Evaluation Responsible Person Identifier:	JBS
Evaluation Responsible Sub-Organization:	SW
Actual Return to Compliance Date:	2005-08-16 00:00:00.0
Scheduled Compliance Date:	Not reported
Date of Request:	Not reported
Date Response Received:	Not reported
Request Agency:	Not reported
Former Citation:	Not reported
Evaluation Date:	2005-08-16 00:00:00.0
Evaluation Responsible Agency:	State
Found Violation:	No
Evaluation Type Description:	SIGNIFICANT NON-COMPLIER
Evaluation Responsible Person Identifier:	JBS
Evaluation Responsible Sub-Organization:	SW
Actual Return to Compliance Date:	Not reported
Scheduled Compliance Date:	Not reported
Date of Request:	Not reported
Date Response Received:	Not reported
Request Agency:	Not reported
Former Citation:	Not reported
Evaluation Date:	2005-08-16 00:00:00.0
Evaluation Responsible Agency:	State
Found Violation:	Yes
Evaluation Type Description:	COMPLIANCE EVALUATION INSPECTION ON-SITE
Evaluation Responsible Person Identifier:	JBS
Evaluation Responsible Sub-Organization:	SW
Actual Return to Compliance Date:	2006-02-10 00:00:00.0
Scheduled Compliance Date:	Not reported
Date of Request:	Not reported
Date Response Received:	Not reported
Request Agency:	Not reported
Former Citation:	Not reported

Map ID
Direction
Distance
Elevation

MAP FINDINGS

Site

Database(s)

EDR ID Number
EPA ID Number

INTERNATIONAL SHIP REPAIR (Continued)

1000858771

Evaluation Date: 2005-08-16 00:00:00.0
Evaluation Responsible Agency: State
Found Violation: Yes
Evaluation Type Description: COMPLIANCE EVALUATION INSPECTION ON-SITE
Evaluation Responsible Person Identifier: JBS
Evaluation Responsible Sub-Organization: SW
Actual Return to Compliance Date: 2006-02-10 00:00:00.0
Scheduled Compliance Date: Not reported
Date of Request: Not reported
Date Response Received: Not reported
Request Agency: Not reported
Former Citation: Not reported

Evaluation Date: 2005-08-16 00:00:00.0
Evaluation Responsible Agency: EPA-Initiated Oversight/Observation/Training Actions
Found Violation: No
Evaluation Type Description: COMPLIANCE EVALUATION INSPECTION ON-SITE
Evaluation Responsible Person Identifier: EBURK
Evaluation Responsible Sub-Organization: ECB
Actual Return to Compliance Date: Not reported
Scheduled Compliance Date: Not reported
Date of Request: Not reported
Date Response Received: Not reported
Request Agency: Not reported
Former Citation: Not reported

Evaluation Date: 2005-08-16 00:00:00.0
Evaluation Responsible Agency: State
Found Violation: Yes
Evaluation Type Description: COMPLIANCE EVALUATION INSPECTION ON-SITE
Evaluation Responsible Person Identifier: JBS
Evaluation Responsible Sub-Organization: SW
Actual Return to Compliance Date: 2006-02-10 00:00:00.0
Scheduled Compliance Date: Not reported
Date of Request: Not reported
Date Response Received: Not reported
Request Agency: Not reported
Former Citation: Not reported

Evaluation Date: 1993-05-14 00:00:00.0
Evaluation Responsible Agency: State
Found Violation: Yes
Evaluation Type Description: COMPLIANCE EVALUATION INSPECTION ON-SITE
Evaluation Responsible Person Identifier: TBD
Evaluation Responsible Sub-Organization: SW
Actual Return to Compliance Date: 1993-09-02 00:00:00.0
Scheduled Compliance Date: Not reported
Date of Request: Not reported
Date Response Received: Not reported
Request Agency: Not reported
Former Citation: Not reported

Evaluation Date: 2005-08-16 00:00:00.0
Evaluation Responsible Agency: State
Found Violation: Yes
Evaluation Type Description: COMPLIANCE EVALUATION INSPECTION ON-SITE
Evaluation Responsible Person Identifier: JBS

Map ID
Direction
Distance
Elevation

MAP FINDINGS

Site

Database(s)

EDR ID Number
EPA ID Number

INTERNATIONAL SHIP REPAIR (Continued)

1000858771

Evaluation Responsible Sub-Organization: SW
Actual Return to Compliance Date: 2006-10-26 00:00:00.0
Scheduled Compliance Date: Not reported
Date of Request: Not reported
Date Response Received: Not reported
Request Agency: Not reported
Former Citation: Not reported

Evaluation Date: 2008-03-24 00:00:00.0
Evaluation Responsible Agency: State
Found Violation: Yes
Evaluation Type Description: COMPLIANCE EVALUATION INSPECTION ON-SITE
Evaluation Responsible Person Identifier: RES
Evaluation Responsible Sub-Organization: SW
Actual Return to Compliance Date: 2008-04-25 00:00:00.0
Scheduled Compliance Date: Not reported
Date of Request: Not reported
Date Response Received: Not reported
Request Agency: Not reported
Former Citation: Not reported

Evaluation Date: 1993-05-14 00:00:00.0
Evaluation Responsible Agency: State
Found Violation: Yes
Evaluation Type Description: COMPLIANCE EVALUATION INSPECTION ON-SITE
Evaluation Responsible Person Identifier: TBD
Evaluation Responsible Sub-Organization: SW
Actual Return to Compliance Date: 1993-09-02 00:00:00.0
Scheduled Compliance Date: Not reported
Date of Request: Not reported
Date Response Received: Not reported
Request Agency: Not reported
Former Citation: Not reported

Evaluation Date: 1993-05-14 00:00:00.0
Evaluation Responsible Agency: State
Found Violation: Yes
Evaluation Type Description: COMPLIANCE EVALUATION INSPECTION ON-SITE
Evaluation Responsible Person Identifier: TBD
Evaluation Responsible Sub-Organization: SW
Actual Return to Compliance Date: 1993-09-02 00:00:00.0
Scheduled Compliance Date: Not reported
Date of Request: Not reported
Date Response Received: Not reported
Request Agency: Not reported
Former Citation: Not reported

Evaluation Date: 2005-08-19 00:00:00.0
Evaluation Responsible Agency: State
Found Violation: No
Evaluation Type Description: COMPLIANCE SCHEDULE EVALUATION
Evaluation Responsible Person Identifier: JBS
Evaluation Responsible Sub-Organization: SW
Actual Return to Compliance Date: Not reported
Scheduled Compliance Date: Not reported
Date of Request: Not reported
Date Response Received: Not reported

Map ID
Direction
Distance
Elevation

MAP FINDINGS

Site

Database(s)

EDR ID Number
EPA ID Number

INTERNATIONAL SHIP REPAIR (Continued)

1000858771

Request Agency:	Not reported
Former Citation:	Not reported
Evaluation Date:	1993-05-14 00:00:00.0
Evaluation Responsible Agency:	State
Found Violation:	Yes
Evaluation Type Description:	COMPLIANCE EVALUATION INSPECTION ON-SITE
Evaluation Responsible Person Identifier:	TBD
Evaluation Responsible Sub-Organization:	SW
Actual Return to Compliance Date:	1993-09-02 00:00:00.0
Scheduled Compliance Date:	Not reported
Date of Request:	Not reported
Date Response Received:	Not reported
Request Agency:	Not reported
Former Citation:	Not reported
Evaluation Date:	2005-08-16 00:00:00.0
Evaluation Responsible Agency:	State
Found Violation:	Yes
Evaluation Type Description:	COMPLIANCE EVALUATION INSPECTION ON-SITE
Evaluation Responsible Person Identifier:	JBS
Evaluation Responsible Sub-Organization:	SW
Actual Return to Compliance Date:	2005-08-16 00:00:00.0
Scheduled Compliance Date:	Not reported
Date of Request:	Not reported
Date Response Received:	Not reported
Request Agency:	Not reported
Former Citation:	Not reported
Evaluation Date:	1997-06-13 00:00:00.0
Evaluation Responsible Agency:	State
Found Violation:	Yes
Evaluation Type Description:	COMPLIANCE EVALUATION INSPECTION ON-SITE
Evaluation Responsible Person Identifier:	JMD
Evaluation Responsible Sub-Organization:	SW
Actual Return to Compliance Date:	1997-07-07 00:00:00.0
Scheduled Compliance Date:	Not reported
Date of Request:	Not reported
Date Response Received:	Not reported
Request Agency:	Not reported
Former Citation:	Not reported
Evaluation Date:	2005-08-16 00:00:00.0
Evaluation Responsible Agency:	State
Found Violation:	Yes
Evaluation Type Description:	COMPLIANCE EVALUATION INSPECTION ON-SITE
Evaluation Responsible Person Identifier:	JBS
Evaluation Responsible Sub-Organization:	SW
Actual Return to Compliance Date:	2006-02-10 00:00:00.0
Scheduled Compliance Date:	Not reported
Date of Request:	Not reported
Date Response Received:	Not reported
Request Agency:	Not reported
Former Citation:	Not reported
Evaluation Date:	2005-08-16 00:00:00.0
Evaluation Responsible Agency:	State

Map ID
Direction
Distance
Elevation

MAP FINDINGS

Site

Database(s)

EDR ID Number
EPA ID Number

INTERNATIONAL SHIP REPAIR (Continued)

1000858771

Found Violation:	Yes
Evaluation Type Description:	COMPLIANCE EVALUATION INSPECTION ON-SITE
Evaluation Responsible Person Identifier:	JBS
Evaluation Responsible Sub-Organization:	SW
Actual Return to Compliance Date:	2006-02-10 00:00:00.0
Scheduled Compliance Date:	Not reported
Date of Request:	Not reported
Date Response Received:	Not reported
Request Agency:	Not reported
Former Citation:	Not reported
Evaluation Date:	1993-05-14 00:00:00.0
Evaluation Responsible Agency:	State
Found Violation:	Yes
Evaluation Type Description:	COMPLIANCE EVALUATION INSPECTION ON-SITE
Evaluation Responsible Person Identifier:	TBD
Evaluation Responsible Sub-Organization:	SW
Actual Return to Compliance Date:	1993-09-02 00:00:00.0
Scheduled Compliance Date:	Not reported
Date of Request:	Not reported
Date Response Received:	Not reported
Request Agency:	Not reported
Former Citation:	Not reported
Evaluation Date:	2008-03-24 00:00:00.0
Evaluation Responsible Agency:	State
Found Violation:	Yes
Evaluation Type Description:	COMPLIANCE EVALUATION INSPECTION ON-SITE
Evaluation Responsible Person Identifier:	RES
Evaluation Responsible Sub-Organization:	SW
Actual Return to Compliance Date:	2008-04-25 00:00:00.0
Scheduled Compliance Date:	Not reported
Date of Request:	Not reported
Date Response Received:	Not reported
Request Agency:	Not reported
Former Citation:	Not reported
Evaluation Date:	1993-05-14 00:00:00.0
Evaluation Responsible Agency:	State
Found Violation:	Yes
Evaluation Type Description:	COMPLIANCE EVALUATION INSPECTION ON-SITE
Evaluation Responsible Person Identifier:	TBD
Evaluation Responsible Sub-Organization:	SW
Actual Return to Compliance Date:	1993-09-02 00:00:00.0
Scheduled Compliance Date:	Not reported
Date of Request:	Not reported
Date Response Received:	Not reported
Request Agency:	Not reported
Former Citation:	Not reported
Evaluation Date:	1995-10-03 00:00:00.0
Evaluation Responsible Agency:	State
Found Violation:	Yes
Evaluation Type Description:	COMPLIANCE EVALUATION INSPECTION ON-SITE
Evaluation Responsible Person Identifier:	JMD
Evaluation Responsible Sub-Organization:	SW
Actual Return to Compliance Date:	1995-11-14 00:00:00.0

Map ID
Direction
Distance
Elevation

MAP FINDINGS

Site

Database(s)

EDR ID Number
EPA ID Number

INTERNATIONAL SHIP REPAIR (Continued)

1000858771

Scheduled Compliance Date:	Not reported
Date of Request:	Not reported
Date Response Received:	Not reported
Request Agency:	Not reported
Former Citation:	Not reported
Evaluation Date:	1993-05-14 00:00:00.0
Evaluation Responsible Agency:	State
Found Violation:	Yes
Evaluation Type Description:	COMPLIANCE EVALUATION INSPECTION ON-SITE
Evaluation Responsible Person Identifier:	TBD
Evaluation Responsible Sub-Organization:	SW
Actual Return to Compliance Date:	1993-09-02 00:00:00.0
Scheduled Compliance Date:	Not reported
Date of Request:	Not reported
Date Response Received:	Not reported
Request Agency:	Not reported
Former Citation:	Not reported
Evaluation Date:	2008-03-24 00:00:00.0
Evaluation Responsible Agency:	State
Found Violation:	Yes
Evaluation Type Description:	COMPLIANCE EVALUATION INSPECTION ON-SITE
Evaluation Responsible Person Identifier:	RES
Evaluation Responsible Sub-Organization:	SW
Actual Return to Compliance Date:	2008-03-24 00:00:00.0
Scheduled Compliance Date:	Not reported
Date of Request:	Not reported
Date Response Received:	Not reported
Request Agency:	Not reported
Former Citation:	Not reported
Evaluation Date:	1993-05-14 00:00:00.0
Evaluation Responsible Agency:	State
Found Violation:	Yes
Evaluation Type Description:	COMPLIANCE EVALUATION INSPECTION ON-SITE
Evaluation Responsible Person Identifier:	TBD
Evaluation Responsible Sub-Organization:	SW
Actual Return to Compliance Date:	1993-09-02 00:00:00.0
Scheduled Compliance Date:	Not reported
Date of Request:	Not reported
Date Response Received:	Not reported
Request Agency:	Not reported
Former Citation:	Not reported
Evaluation Date:	1997-06-13 00:00:00.0
Evaluation Responsible Agency:	State
Found Violation:	Yes
Evaluation Type Description:	COMPLIANCE EVALUATION INSPECTION ON-SITE
Evaluation Responsible Person Identifier:	JMD
Evaluation Responsible Sub-Organization:	SW
Actual Return to Compliance Date:	1997-07-07 00:00:00.0
Scheduled Compliance Date:	Not reported
Date of Request:	Not reported
Date Response Received:	Not reported
Request Agency:	Not reported
Former Citation:	Not reported

Map ID
Direction
Distance
Elevation

MAP FINDINGS

Site

Database(s)

EDR ID Number
EPA ID Number

INTERNATIONAL SHIP REPAIR (Continued)

1000858771

Evaluation Date: 2001-07-02 00:00:00.0
Evaluation Responsible Agency: State
Found Violation: Yes
Evaluation Type Description: COMPLIANCE EVALUATION INSPECTION ON-SITE
Evaluation Responsible Person Identifier: JMD
Evaluation Responsible Sub-Organization: SW
Actual Return to Compliance Date: 2001-07-02 00:00:00.0
Scheduled Compliance Date: Not reported
Date of Request: Not reported
Date Response Received: Not reported
Request Agency: Not reported
Former Citation: Not reported

Evaluation Date: 1993-05-14 00:00:00.0
Evaluation Responsible Agency: State
Found Violation: Yes
Evaluation Type Description: COMPLIANCE EVALUATION INSPECTION ON-SITE
Evaluation Responsible Person Identifier: TBD
Evaluation Responsible Sub-Organization: SW
Actual Return to Compliance Date: 1993-09-02 00:00:00.0
Scheduled Compliance Date: Not reported
Date of Request: Not reported
Date Response Received: Not reported
Request Agency: Not reported
Former Citation: Not reported

Evaluation Date: 2006-12-01 00:00:00.0
Evaluation Responsible Agency: State
Found Violation: No
Evaluation Type Description: NON-FINANCIAL RECORD REVIEW
Evaluation Responsible Person Identifier: JMD
Evaluation Responsible Sub-Organization: SW
Actual Return to Compliance Date: Not reported
Scheduled Compliance Date: Not reported
Date of Request: Not reported
Date Response Received: Not reported
Request Agency: Not reported
Former Citation: Not reported

Evaluation Date: 2005-08-16 00:00:00.0
Evaluation Responsible Agency: State
Found Violation: Yes
Evaluation Type Description: COMPLIANCE EVALUATION INSPECTION ON-SITE
Evaluation Responsible Person Identifier: JBS
Evaluation Responsible Sub-Organization: SW
Actual Return to Compliance Date: 2005-08-16 00:00:00.0
Scheduled Compliance Date: Not reported
Date of Request: Not reported
Date Response Received: Not reported
Request Agency: Not reported
Former Citation: Not reported

Evaluation Date: 2005-08-16 00:00:00.0
Evaluation Responsible Agency: State
Found Violation: Yes
Evaluation Type Description: COMPLIANCE EVALUATION INSPECTION ON-SITE
Evaluation Responsible Person Identifier: JBS

Map ID
Direction
Distance
Elevation

MAP FINDINGS

Site

Database(s)

EDR ID Number
EPA ID Number

INTERNATIONAL SHIP REPAIR (Continued)

1000858771

Evaluation Responsible Sub-Organization: SW
Actual Return to Compliance Date: 2005-08-16 00:00:00.0
Scheduled Compliance Date: Not reported
Date of Request: Not reported
Date Response Received: Not reported
Request Agency: Not reported
Former Citation: Not reported

Evaluation Date: 2008-03-24 00:00:00.0
Evaluation Responsible Agency: State
Found Violation: Yes
Evaluation Type Description: COMPLIANCE EVALUATION INSPECTION ON-SITE
Evaluation Responsible Person Identifier: RES
Evaluation Responsible Sub-Organization: SW
Actual Return to Compliance Date: 2008-04-25 00:00:00.0
Scheduled Compliance Date: Not reported
Date of Request: Not reported
Date Response Received: Not reported
Request Agency: Not reported
Former Citation: Not reported

Evaluation Date: 2005-08-15 00:00:00.0
Evaluation Responsible Agency: EPA
Found Violation: Undetermined
Evaluation Type Description: COMPLIANCE EVALUATION INSPECTION ON-SITE
Evaluation Responsible Person Identifier: EBURK
Evaluation Responsible Sub-Organization: Not reported
Actual Return to Compliance Date: Not reported
Scheduled Compliance Date: Not reported
Date of Request: Not reported
Date Response Received: Not reported
Request Agency: Not reported
Former Citation: Not reported

Evaluation Date: 2005-08-16 00:00:00.0
Evaluation Responsible Agency: State
Found Violation: Yes
Evaluation Type Description: COMPLIANCE EVALUATION INSPECTION ON-SITE
Evaluation Responsible Person Identifier: JBS
Evaluation Responsible Sub-Organization: SW
Actual Return to Compliance Date: 2006-02-10 00:00:00.0
Scheduled Compliance Date: Not reported
Date of Request: Not reported
Date Response Received: Not reported
Request Agency: Not reported
Former Citation: Not reported

Evaluation Date: 2005-08-16 00:00:00.0
Evaluation Responsible Agency: State
Found Violation: Yes
Evaluation Type Description: COMPLIANCE EVALUATION INSPECTION ON-SITE
Evaluation Responsible Person Identifier: JBS
Evaluation Responsible Sub-Organization: SW
Actual Return to Compliance Date: 2006-02-10 00:00:00.0
Scheduled Compliance Date: Not reported
Date of Request: Not reported
Date Response Received: Not reported

Map ID
Direction
Distance
Elevation

MAP FINDINGS

Site

Database(s)

EDR ID Number
EPA ID Number

INTERNATIONAL SHIP REPAIR (Continued)

1000858771

Request Agency:	Not reported
Former Citation:	Not reported
Evaluation Date:	2005-08-16 00:00:00.0
Evaluation Responsible Agency:	State
Found Violation:	Yes
Evaluation Type Description:	COMPLIANCE EVALUATION INSPECTION ON-SITE
Evaluation Responsible Person Identifier:	JBS
Evaluation Responsible Sub-Organization:	SW
Actual Return to Compliance Date:	2006-02-10 00:00:00.0
Scheduled Compliance Date:	Not reported
Date of Request:	Not reported
Date Response Received:	Not reported
Request Agency:	Not reported
Former Citation:	Not reported
Evaluation Date:	1993-05-14 00:00:00.0
Evaluation Responsible Agency:	State
Found Violation:	Yes
Evaluation Type Description:	COMPLIANCE EVALUATION INSPECTION ON-SITE
Evaluation Responsible Person Identifier:	TBD
Evaluation Responsible Sub-Organization:	SW
Actual Return to Compliance Date:	1993-09-02 00:00:00.0
Scheduled Compliance Date:	Not reported
Date of Request:	Not reported
Date Response Received:	Not reported
Request Agency:	Not reported
Former Citation:	Not reported
Evaluation Date:	2005-08-16 00:00:00.0
Evaluation Responsible Agency:	State
Found Violation:	Yes
Evaluation Type Description:	COMPLIANCE EVALUATION INSPECTION ON-SITE
Evaluation Responsible Person Identifier:	JBS
Evaluation Responsible Sub-Organization:	SW
Actual Return to Compliance Date:	2006-02-10 00:00:00.0
Scheduled Compliance Date:	Not reported
Date of Request:	Not reported
Date Response Received:	Not reported
Request Agency:	Not reported
Former Citation:	Not reported
Evaluation Date:	2005-08-16 00:00:00.0
Evaluation Responsible Agency:	State
Found Violation:	Yes
Evaluation Type Description:	COMPLIANCE EVALUATION INSPECTION ON-SITE
Evaluation Responsible Person Identifier:	JBS
Evaluation Responsible Sub-Organization:	SW
Actual Return to Compliance Date:	2006-02-10 00:00:00.0
Scheduled Compliance Date:	Not reported
Date of Request:	Not reported
Date Response Received:	Not reported
Request Agency:	Not reported
Former Citation:	Not reported
Evaluation Date:	1997-06-13 00:00:00.0
Evaluation Responsible Agency:	State

Map ID
Direction
Distance
Elevation

MAP FINDINGS

Site

Database(s)

EDR ID Number
EPA ID Number

INTERNATIONAL SHIP REPAIR (Continued)

1000858771

Found Violation:	Yes
Evaluation Type Description:	COMPLIANCE EVALUATION INSPECTION ON-SITE
Evaluation Responsible Person Identifier:	JMD
Evaluation Responsible Sub-Organization:	SW
Actual Return to Compliance Date:	1997-06-13 00:00:00.0
Scheduled Compliance Date:	Not reported
Date of Request:	Not reported
Date Response Received:	Not reported
Request Agency:	Not reported
Former Citation:	Not reported
Evaluation Date:	2020-05-11 00:00:00.0
Evaluation Responsible Agency:	State
Found Violation:	Yes
Evaluation Type Description:	COMPLIANCE EVALUATION INSPECTION ON-SITE
Evaluation Responsible Person Identifier:	SBL
Evaluation Responsible Sub-Organization:	SW
Actual Return to Compliance Date:	2020-05-22 00:00:00.0
Scheduled Compliance Date:	Not reported
Date of Request:	Not reported
Date Response Received:	Not reported
Request Agency:	Not reported
Former Citation:	Not reported
Evaluation Date:	1993-05-14 00:00:00.0
Evaluation Responsible Agency:	State
Found Violation:	Yes
Evaluation Type Description:	COMPLIANCE EVALUATION INSPECTION ON-SITE
Evaluation Responsible Person Identifier:	TBD
Evaluation Responsible Sub-Organization:	SW
Actual Return to Compliance Date:	1993-09-02 00:00:00.0
Scheduled Compliance Date:	Not reported
Date of Request:	Not reported
Date Response Received:	Not reported
Request Agency:	Not reported
Former Citation:	Not reported
Evaluation Date:	2005-08-16 00:00:00.0
Evaluation Responsible Agency:	State
Found Violation:	Yes
Evaluation Type Description:	COMPLIANCE EVALUATION INSPECTION ON-SITE
Evaluation Responsible Person Identifier:	JBS
Evaluation Responsible Sub-Organization:	SW
Actual Return to Compliance Date:	2006-02-10 00:00:00.0
Scheduled Compliance Date:	Not reported
Date of Request:	Not reported
Date Response Received:	Not reported
Request Agency:	Not reported
Former Citation:	Not reported

SPILLS:

Name: Not reported

Map ID
Direction
Distance
Elevation

MAP FINDINGS

Site

Database(s)

EDR ID Number
EPA ID Number

INTERNATIONAL SHIP REPAIR (Continued)

1000858771

Address: 1616 PENNY ST
City,State,Zip: TAMPA, FL
OHMIT Incident Number: 42542
Incident Legacy: Not reported
On-Scene Response: No
Criminal Indicator: No
Hurricane Indicator: No
Incident Date: 11/06/2009
Incident Status: Closed
Incident Report Date: 11/06/2009

Name: Not reported
Address: 1616 PENNY STREET
City,State,Zip: TAMPA, FL
OHMIT Incident Number: 64691
Incident Legacy: Not reported
On-Scene Response: No
Criminal Indicator: No
Hurricane Indicator: No
Incident Date: 11/18/2019
Incident Status: Saved
Incident Report Date: Not reported
Pollutant: Not reported
Pollutants Category: Not reported
Substance Spilled: Not reported
Amount Spilled (Gallons): Not reported
Pollutant - Unit Measure: Not reported

Incident Party Name: Not reported
Description: Coastal

Name: Not reported
Address: 1616 PENNY STREET
City,State,Zip: TAMPA, FL
OHMIT Incident Number: 6923
Incident Legacy: Not reported
On-Scene Response: No
Criminal Indicator: No
Hurricane Indicator: No
Incident Date: 09/27/2006
Incident Status: Closed
Incident Report Date: 09/27/2006

US AIRS (AFS):

Envid: 1000858771
Region Code: 04
County Code: FL057
Programmatic ID: AIR FL0000001205700021
Facility Registry ID: 110010116070
D and B Number: Not reported
Facility Site Name: INTERNATIONAL SHIP REPAIR & MARINE SERV.
Primary SIC Code: 3731
NAICS Code: 336611
Default Air Classification Code: MAJ
Facility Type of Ownership Code: POF
Air CMS Category Code: TVM

Map ID
Direction
Distance
Elevation

MAP FINDINGS

Site

Database(s)

EDR ID Number
EPA ID Number

INTERNATIONAL SHIP REPAIR (Continued)

1000858771

HPV Status: Not reported

US AIRS (AFS):

Region Code: 04
Programmatic ID: AIR FL0000001205700021
Facility Registry ID: 110010116070
Air Operating Status Code: OPR
Default Air Classification Code: MAJ
Air Program: MACT Standards (40 CFR Part 63)
Activity Date: Not reported
Activity Status Date: 1999-09-22 00:00:00
Activity Group: Case File
Activity Type: Case File
Activity Status: Resolved

Region Code: 04
Programmatic ID: AIR FL0000001205700021
Facility Registry ID: 110010116070
Air Operating Status Code: OPR
Default Air Classification Code: MAJ
Air Program: MACT Standards (40 CFR Part 63)
Activity Date: 2015-01-30 00:00:00
Activity Status Date: 2015-07-15 12:47:03
Activity Group: Compliance Monitoring
Activity Type: Inspection/Evaluation
Activity Status: Active

Region Code: 04
Programmatic ID: AIR FL0000001205700021
Facility Registry ID: 110010116070
Air Operating Status Code: OPR
Default Air Classification Code: MAJ
Air Program: MACT Standards (40 CFR Part 63)
Activity Date: 2015-03-24 00:00:00
Activity Status Date: 2015-07-17 14:27:37
Activity Group: Compliance Monitoring
Activity Type: Inspection/Evaluation
Activity Status: Active

Region Code: 04
Programmatic ID: AIR FL0000001205700021
Facility Registry ID: 110010116070
Air Operating Status Code: OPR
Default Air Classification Code: MAJ
Air Program: MACT Standards (40 CFR Part 63)
Activity Date: 2015-06-09 00:00:00
Activity Status Date: 2015-08-03 08:04:42
Activity Group: Compliance Monitoring
Activity Type: Inspection/Evaluation
Activity Status: Active

Region Code: 04
Programmatic ID: AIR FL0000001205700021
Facility Registry ID: 110010116070
Air Operating Status Code: OPR
Default Air Classification Code: MAJ
Air Program: MACT Standards (40 CFR Part 63)
Activity Date: 2015-10-22 00:00:00

Map ID
Direction
Distance
Elevation

MAP FINDINGS

Site

Database(s)

EDR ID Number
EPA ID Number

INTERNATIONAL SHIP REPAIR (Continued)

1000858771

Activity Status Date: 2015-11-10 08:43:47
Activity Group: Compliance Monitoring
Activity Type: Inspection/Evaluation
Activity Status: Active

Region Code: 04
Programmatic ID: AIR FL0000001205700021
Facility Registry ID: 110010116070
Air Operating Status Code: OPR
Default Air Classification Code: MAJ
Air Program: MACT Standards (40 CFR Part 63)
Activity Date: 2016-03-11 00:00:00
Activity Status Date: 2016-04-04 12:52:08
Activity Group: Compliance Monitoring
Activity Type: Inspection/Evaluation
Activity Status: Active

Region Code: 04
Programmatic ID: AIR FL0000001205700021
Facility Registry ID: 110010116070
Air Operating Status Code: OPR
Default Air Classification Code: MAJ
Air Program: MACT Standards (40 CFR Part 63)
Activity Date: 2016-08-18 00:00:00
Activity Status Date: 2016-08-25 08:37:15
Activity Group: Compliance Monitoring
Activity Type: Inspection/Evaluation
Activity Status: Active

Region Code: 04
Programmatic ID: AIR FL0000001205700021
Facility Registry ID: 110010116070
Air Operating Status Code: OPR
Default Air Classification Code: MAJ
Air Program: MACT Standards (40 CFR Part 63)
Activity Date: 2016-08-24 00:00:00
Activity Status Date: 2016-09-01 08:46:18
Activity Group: Compliance Monitoring
Activity Type: Inspection/Evaluation
Activity Status: Active

Region Code: 04
Programmatic ID: AIR FL0000001205700021
Facility Registry ID: 110010116070
Air Operating Status Code: OPR
Default Air Classification Code: MAJ
Air Program: MACT Standards (40 CFR Part 63)
Activity Date: 1998-11-17 00:00:00
Activity Status Date: Not reported
Activity Group: Compliance Monitoring
Activity Type: Inspection/Evaluation
Activity Status: Not reported

Region Code: 04
Programmatic ID: AIR FL0000001205700021
Facility Registry ID: 110010116070
Air Operating Status Code: OPR

Map ID
Direction
Distance
Elevation

MAP FINDINGS

Site

Database(s)

EDR ID Number
EPA ID Number

INTERNATIONAL SHIP REPAIR (Continued)

1000858771

Default Air Classification Code: MAJ
Air Program: MACT Standards (40 CFR Part 63)
Activity Date: 1999-12-22 00:00:00
Activity Status Date: Not reported
Activity Group: Compliance Monitoring
Activity Type: Inspection/Evaluation
Activity Status: Not reported

Region Code: 04
Programmatic ID: AIR FL0000001205700021
Facility Registry ID: 110010116070
Air Operating Status Code: OPR
Default Air Classification Code: MAJ
Air Program: MACT Standards (40 CFR Part 63)
Activity Date: 2001-09-06 00:00:00
Activity Status Date: Not reported
Activity Group: Compliance Monitoring
Activity Type: Inspection/Evaluation
Activity Status: Not reported

Region Code: 04
Programmatic ID: AIR FL0000001205700021
Facility Registry ID: 110010116070
Air Operating Status Code: OPR
Default Air Classification Code: MAJ
Air Program: MACT Standards (40 CFR Part 63)
Activity Date: 2002-04-04 00:00:00
Activity Status Date: Not reported
Activity Group: Compliance Monitoring
Activity Type: Inspection/Evaluation
Activity Status: Not reported

Region Code: 04
Programmatic ID: AIR FL0000001205700021
Facility Registry ID: 110010116070
Air Operating Status Code: OPR
Default Air Classification Code: MAJ
Air Program: MACT Standards (40 CFR Part 63)
Activity Date: 2002-08-05 00:00:00
Activity Status Date: Not reported
Activity Group: Compliance Monitoring
Activity Type: Inspection/Evaluation
Activity Status: Not reported

Region Code: 04
Programmatic ID: AIR FL0000001205700021
Facility Registry ID: 110010116070
Air Operating Status Code: OPR
Default Air Classification Code: MAJ
Air Program: MACT Standards (40 CFR Part 63)
Activity Date: 2002-12-17 00:00:00
Activity Status Date: Not reported
Activity Group: Compliance Monitoring
Activity Type: Inspection/Evaluation
Activity Status: Not reported

Region Code: 04

Map ID
Direction
Distance
Elevation

MAP FINDINGS

Site

Database(s)

EDR ID Number
EPA ID Number

INTERNATIONAL SHIP REPAIR (Continued)

1000858771

Programmatic ID: AIR FL0000001205700021
Facility Registry ID: 110010116070
Air Operating Status Code: OPR
Default Air Classification Code: MAJ
Air Program: MACT Standards (40 CFR Part 63)
Activity Date: 2003-07-15 00:00:00
Activity Status Date: Not reported
Activity Group: Compliance Monitoring
Activity Type: Inspection/Evaluation
Activity Status: Not reported

Region Code: 04
Programmatic ID: AIR FL0000001205700021
Facility Registry ID: 110010116070
Air Operating Status Code: OPR
Default Air Classification Code: MAJ
Air Program: MACT Standards (40 CFR Part 63)
Activity Date: 2003-09-11 00:00:00
Activity Status Date: Not reported
Activity Group: Compliance Monitoring
Activity Type: Inspection/Evaluation
Activity Status: Not reported

Region Code: 04
Programmatic ID: AIR FL0000001205700021
Facility Registry ID: 110010116070
Air Operating Status Code: OPR
Default Air Classification Code: MAJ
Air Program: MACT Standards (40 CFR Part 63)
Activity Date: 2004-02-05 00:00:00
Activity Status Date: Not reported
Activity Group: Compliance Monitoring
Activity Type: Inspection/Evaluation
Activity Status: Not reported

Region Code: 04
Programmatic ID: AIR FL0000001205700021
Facility Registry ID: 110010116070
Air Operating Status Code: OPR
Default Air Classification Code: MAJ
Air Program: MACT Standards (40 CFR Part 63)
Activity Date: 2004-06-29 00:00:00
Activity Status Date: Not reported
Activity Group: Compliance Monitoring
Activity Type: Inspection/Evaluation
Activity Status: Not reported

Region Code: 04
Programmatic ID: AIR FL0000001205700021
Facility Registry ID: 110010116070
Air Operating Status Code: OPR
Default Air Classification Code: MAJ
Air Program: MACT Standards (40 CFR Part 63)
Activity Date: 2005-04-12 00:00:00
Activity Status Date: Not reported
Activity Group: Compliance Monitoring
Activity Type: Inspection/Evaluation

Map ID
Direction
Distance
Elevation

MAP FINDINGS

Site

Database(s)

EDR ID Number
EPA ID Number

INTERNATIONAL SHIP REPAIR (Continued)

1000858771

Activity Status: Not reported

Region Code: 04
Programmatic ID: AIR FL0000001205700021
Facility Registry ID: 110010116070
Air Operating Status Code: OPR
Default Air Classification Code: MAJ
Air Program: MACT Standards (40 CFR Part 63)
Activity Date: 2005-07-14 00:00:00
Activity Status Date: Not reported
Activity Group: Compliance Monitoring
Activity Type: Inspection/Evaluation
Activity Status: Not reported

Region Code: 04
Programmatic ID: AIR FL0000001205700021
Facility Registry ID: 110010116070
Air Operating Status Code: OPR
Default Air Classification Code: MAJ
Air Program: MACT Standards (40 CFR Part 63)
Activity Date: 2005-08-27 00:00:00
Activity Status Date: Not reported
Activity Group: Compliance Monitoring
Activity Type: Inspection/Evaluation
Activity Status: Not reported

Region Code: 04
Programmatic ID: AIR FL0000001205700021
Facility Registry ID: 110010116070
Air Operating Status Code: OPR
Default Air Classification Code: MAJ
Air Program: MACT Standards (40 CFR Part 63)
Activity Date: 2006-03-03 00:00:00
Activity Status Date: Not reported
Activity Group: Compliance Monitoring
Activity Type: Inspection/Evaluation
Activity Status: Not reported

Region Code: 04
Programmatic ID: AIR FL0000001205700021
Facility Registry ID: 110010116070
Air Operating Status Code: OPR
Default Air Classification Code: MAJ
Air Program: MACT Standards (40 CFR Part 63)
Activity Date: 2006-03-09 00:00:00
Activity Status Date: Not reported
Activity Group: Compliance Monitoring
Activity Type: Inspection/Evaluation
Activity Status: Not reported

Region Code: 04
Programmatic ID: AIR FL0000001205700021
Facility Registry ID: 110010116070
Air Operating Status Code: OPR
Default Air Classification Code: MAJ
Air Program: MACT Standards (40 CFR Part 63)
Activity Date: 2006-03-10 00:00:00

Map ID
Direction
Distance
Elevation

MAP FINDINGS

Site

Database(s)

EDR ID Number
EPA ID Number

INTERNATIONAL SHIP REPAIR (Continued)

1000858771

Activity Status Date:	Not reported
Activity Group:	Compliance Monitoring
Activity Type:	Inspection/Evaluation
Activity Status:	Not reported
Region Code:	04
Programmatic ID:	AIR FL0000001205700021
Facility Registry ID:	110010116070
Air Operating Status Code:	OPR
Default Air Classification Code:	MAJ
Air Program:	MACT Standards (40 CFR Part 63)
Activity Date:	2006-07-21 00:00:00
Activity Status Date:	Not reported
Activity Group:	Compliance Monitoring
Activity Type:	Inspection/Evaluation
Activity Status:	Not reported
Region Code:	04
Programmatic ID:	AIR FL0000001205700021
Facility Registry ID:	110010116070
Air Operating Status Code:	OPR
Default Air Classification Code:	MAJ
Air Program:	MACT Standards (40 CFR Part 63)
Activity Date:	2007-08-31 00:00:00
Activity Status Date:	Not reported
Activity Group:	Compliance Monitoring
Activity Type:	Inspection/Evaluation
Activity Status:	Not reported
Region Code:	04
Programmatic ID:	AIR FL0000001205700021
Facility Registry ID:	110010116070
Air Operating Status Code:	OPR
Default Air Classification Code:	MAJ
Air Program:	MACT Standards (40 CFR Part 63)
Activity Date:	2008-05-27 00:00:00
Activity Status Date:	Not reported
Activity Group:	Compliance Monitoring
Activity Type:	Inspection/Evaluation
Activity Status:	Not reported
Region Code:	04
Programmatic ID:	AIR FL0000001205700021
Facility Registry ID:	110010116070
Air Operating Status Code:	OPR
Default Air Classification Code:	MAJ
Air Program:	MACT Standards (40 CFR Part 63)
Activity Date:	2008-05-28 00:00:00
Activity Status Date:	Not reported
Activity Group:	Compliance Monitoring
Activity Type:	Inspection/Evaluation
Activity Status:	Not reported
Region Code:	04
Programmatic ID:	AIR FL0000001205700021
Facility Registry ID:	110010116070
Air Operating Status Code:	OPR

Map ID
Direction
Distance
Elevation

MAP FINDINGS

Site

Database(s)

EDR ID Number
EPA ID Number

INTERNATIONAL SHIP REPAIR (Continued)

1000858771

Default Air Classification Code: MAJ
Air Program: MACT Standards (40 CFR Part 63)
Activity Date: 2008-08-27 00:00:00
Activity Status Date: Not reported
Activity Group: Compliance Monitoring
Activity Type: Inspection/Evaluation
Activity Status: Not reported

Region Code: 04
Programmatic ID: AIR FL0000001205700021
Facility Registry ID: 110010116070
Air Operating Status Code: OPR
Default Air Classification Code: MAJ
Air Program: MACT Standards (40 CFR Part 63)
Activity Date: 2008-08-28 00:00:00
Activity Status Date: Not reported
Activity Group: Compliance Monitoring
Activity Type: Inspection/Evaluation
Activity Status: Not reported

Region Code: 04
Programmatic ID: AIR FL0000001205700021
Facility Registry ID: 110010116070
Air Operating Status Code: OPR
Default Air Classification Code: MAJ
Air Program: MACT Standards (40 CFR Part 63)
Activity Date: 2009-06-24 00:00:00
Activity Status Date: Not reported
Activity Group: Compliance Monitoring
Activity Type: Inspection/Evaluation
Activity Status: Not reported

Region Code: 04
Programmatic ID: AIR FL0000001205700021
Facility Registry ID: 110010116070
Air Operating Status Code: OPR
Default Air Classification Code: MAJ
Air Program: MACT Standards (40 CFR Part 63)
Activity Date: 2010-02-08 00:00:00
Activity Status Date: Not reported
Activity Group: Compliance Monitoring
Activity Type: Inspection/Evaluation
Activity Status: Not reported

Region Code: 04
Programmatic ID: AIR FL0000001205700021
Facility Registry ID: 110010116070
Air Operating Status Code: OPR
Default Air Classification Code: MAJ
Air Program: MACT Standards (40 CFR Part 63)
Activity Date: 2010-09-08 00:00:00
Activity Status Date: Not reported
Activity Group: Compliance Monitoring
Activity Type: Inspection/Evaluation
Activity Status: Not reported

Region Code: 04

Map ID
Direction
Distance
Elevation

MAP FINDINGS

Site

Database(s)

EDR ID Number
EPA ID Number

INTERNATIONAL SHIP REPAIR (Continued)

1000858771

Programmatic ID: AIR FL0000001205700021
Facility Registry ID: 110010116070
Air Operating Status Code: OPR
Default Air Classification Code: MAJ
Air Program: MACT Standards (40 CFR Part 63)
Activity Date: 2012-04-24 00:00:00
Activity Status Date: Not reported
Activity Group: Compliance Monitoring
Activity Type: Inspection/Evaluation
Activity Status: Not reported

Region Code: 04
Programmatic ID: AIR FL0000001205700021
Facility Registry ID: 110010116070
Air Operating Status Code: OPR
Default Air Classification Code: MAJ
Air Program: MACT Standards (40 CFR Part 63)
Activity Date: 2012-04-26 00:00:00
Activity Status Date: Not reported
Activity Group: Compliance Monitoring
Activity Type: Inspection/Evaluation
Activity Status: Not reported

Region Code: 04
Programmatic ID: AIR FL0000001205700021
Facility Registry ID: 110010116070
Air Operating Status Code: OPR
Default Air Classification Code: MAJ
Air Program: MACT Standards (40 CFR Part 63)
Activity Date: 2013-05-30 00:00:00
Activity Status Date: Not reported
Activity Group: Compliance Monitoring
Activity Type: Inspection/Evaluation
Activity Status: Not reported

Region Code: 04
Programmatic ID: AIR FL0000001205700021
Facility Registry ID: 110010116070
Air Operating Status Code: OPR
Default Air Classification Code: MAJ
Air Program: MACT Standards (40 CFR Part 63)
Activity Date: 2013-10-15 00:00:00
Activity Status Date: Not reported
Activity Group: Compliance Monitoring
Activity Type: Inspection/Evaluation
Activity Status: Not reported

Region Code: 04
Programmatic ID: AIR FL0000001205700021
Facility Registry ID: 110010116070
Air Operating Status Code: OPR
Default Air Classification Code: MAJ
Air Program: MACT Standards (40 CFR Part 63)
Activity Date: 1999-09-20 00:00:00
Activity Status Date: 1999-09-20 00:00:00
Activity Group: Enforcement Action
Activity Type: Administrative - Formal

Map ID
Direction
Distance
Elevation

MAP FINDINGS

Site

Database(s)

EDR ID Number
EPA ID Number

INTERNATIONAL SHIP REPAIR (Continued)

1000858771

Activity Status:	Final Order Issued
Region Code:	04
Programmatic ID:	AIR FL0000001205700021
Facility Registry ID:	110010116070
Air Operating Status Code:	OPR
Default Air Classification Code:	MAJ
Air Program:	MACT Standards (40 CFR Part 63)
Activity Date:	1999-02-12 00:00:00
Activity Status Date:	1999-02-12 00:00:00
Activity Group:	Enforcement Action
Activity Type:	Administrative - Informal
Activity Status:	Achieved
Region Code:	04
Programmatic ID:	AIR FL0000001205700021
Facility Registry ID:	110010116070
Air Operating Status Code:	OPR
Default Air Classification Code:	MAJ
Air Program:	National Emission Standards for Hazardous Air Pollutants (40 CFR Part 61)
Activity Date:	2003-07-15 00:00:00
Activity Status Date:	2003-10-15 13:29:31
Activity Group:	Compliance Monitoring
Activity Type:	Inspection/Evaluation
Activity Status:	Active
Region Code:	04
Programmatic ID:	AIR FL0000001205700021
Facility Registry ID:	110010116070
Air Operating Status Code:	OPR
Default Air Classification Code:	MAJ
Air Program:	National Emission Standards for Hazardous Air Pollutants (40 CFR Part 61)
Activity Date:	2002-08-05 00:00:00
Activity Status Date:	Not reported
Activity Group:	Compliance Monitoring
Activity Type:	Inspection/Evaluation
Activity Status:	Not reported
Region Code:	04
Programmatic ID:	AIR FL0000001205700021
Facility Registry ID:	110010116070
Air Operating Status Code:	OPR
Default Air Classification Code:	MAJ
Air Program:	National Emission Standards for Hazardous Air Pollutants (40 CFR Part 61)
Activity Date:	2002-12-17 00:00:00
Activity Status Date:	Not reported
Activity Group:	Compliance Monitoring
Activity Type:	Inspection/Evaluation
Activity Status:	Not reported
Region Code:	04
Programmatic ID:	AIR FL0000001205700021
Facility Registry ID:	110010116070
Air Operating Status Code:	OPR
Default Air Classification Code:	MAJ
Air Program:	National Emission Standards for Hazardous Air Pollutants (40 CFR Part 61)
Activity Date:	2003-07-15 00:00:00

Map ID
Direction
Distance
Elevation

MAP FINDINGS

Site

Database(s)

EDR ID Number
EPA ID Number

INTERNATIONAL SHIP REPAIR (Continued)

1000858771

Activity Status Date: Not reported
Activity Group: Compliance Monitoring
Activity Type: Inspection/Evaluation
Activity Status: Not reported

Region Code: 04
Programmatic ID: AIR FL0000001205700021
Facility Registry ID: 110010116070
Air Operating Status Code: OPR
Default Air Classification Code: MAJ
Air Program: National Emission Standards for Hazardous Air Pollutants (40 CFR Part 61)
Activity Date: 2003-09-11 00:00:00
Activity Status Date: Not reported
Activity Group: Compliance Monitoring
Activity Type: Inspection/Evaluation
Activity Status: Not reported

Region Code: 04
Programmatic ID: AIR FL0000001205700021
Facility Registry ID: 110010116070
Air Operating Status Code: OPR
Default Air Classification Code: MAJ
Air Program: National Emission Standards for Hazardous Air Pollutants (40 CFR Part 61)
Activity Date: 2004-02-05 00:00:00
Activity Status Date: Not reported
Activity Group: Compliance Monitoring
Activity Type: Inspection/Evaluation
Activity Status: Not reported

Region Code: 04
Programmatic ID: AIR FL0000001205700021
Facility Registry ID: 110010116070
Air Operating Status Code: OPR
Default Air Classification Code: MAJ
Air Program: National Emission Standards for Hazardous Air Pollutants (40 CFR Part 61)
Activity Date: 2004-06-29 00:00:00
Activity Status Date: Not reported
Activity Group: Compliance Monitoring
Activity Type: Inspection/Evaluation
Activity Status: Not reported

Region Code: 04
Programmatic ID: AIR FL0000001205700021
Facility Registry ID: 110010116070
Air Operating Status Code: OPR
Default Air Classification Code: MAJ
Air Program: National Emission Standards for Hazardous Air Pollutants (40 CFR Part 61)
Activity Date: 2005-04-12 00:00:00
Activity Status Date: Not reported
Activity Group: Compliance Monitoring
Activity Type: Inspection/Evaluation
Activity Status: Not reported

Region Code: 04
Programmatic ID: AIR FL0000001205700021
Facility Registry ID: 110010116070
Air Operating Status Code: OPR

Map ID
Direction
Distance
Elevation

MAP FINDINGS

Site

Database(s)

EDR ID Number
EPA ID Number

INTERNATIONAL SHIP REPAIR (Continued)

1000858771

Default Air Classification Code: MAJ
Air Program: National Emission Standards for Hazardous Air Pollutants (40 CFR Part 61)
Activity Date: 2005-07-14 00:00:00
Activity Status Date: Not reported
Activity Group: Compliance Monitoring
Activity Type: Inspection/Evaluation
Activity Status: Not reported

Region Code: 04
Programmatic ID: AIR FL0000001205700021
Facility Registry ID: 110010116070
Air Operating Status Code: OPR
Default Air Classification Code: MAJ
Air Program: National Emission Standards for Hazardous Air Pollutants (40 CFR Part 61)
Activity Date: 2006-03-03 00:00:00
Activity Status Date: Not reported
Activity Group: Compliance Monitoring
Activity Type: Inspection/Evaluation
Activity Status: Not reported

Region Code: 04
Programmatic ID: AIR FL0000001205700021
Facility Registry ID: 110010116070
Air Operating Status Code: OPR
Default Air Classification Code: MAJ
Air Program: National Emission Standards for Hazardous Air Pollutants (40 CFR Part 61)
Activity Date: 2006-03-09 00:00:00
Activity Status Date: Not reported
Activity Group: Compliance Monitoring
Activity Type: Inspection/Evaluation
Activity Status: Not reported

Region Code: 04
Programmatic ID: AIR FL0000001205700021
Facility Registry ID: 110010116070
Air Operating Status Code: OPR
Default Air Classification Code: MAJ
Air Program: National Emission Standards for Hazardous Air Pollutants (40 CFR Part 61)
Activity Date: 2006-03-10 00:00:00
Activity Status Date: Not reported
Activity Group: Compliance Monitoring
Activity Type: Inspection/Evaluation
Activity Status: Not reported

Region Code: 04
Programmatic ID: AIR FL0000001205700021
Facility Registry ID: 110010116070
Air Operating Status Code: OPR
Default Air Classification Code: MAJ
Air Program: National Emission Standards for Hazardous Air Pollutants (40 CFR Part 61)
Activity Date: 2006-07-21 00:00:00
Activity Status Date: Not reported
Activity Group: Compliance Monitoring
Activity Type: Inspection/Evaluation
Activity Status: Not reported

Region Code: 04

Map ID
Direction
Distance
Elevation

MAP FINDINGS

Site

Database(s)

EDR ID Number
EPA ID Number

INTERNATIONAL SHIP REPAIR (Continued)

1000858771

Programmatic ID: AIR FL0000001205700021
Facility Registry ID: 110010116070
Air Operating Status Code: OPR
Default Air Classification Code: MAJ
Air Program: National Emission Standards for Hazardous Air Pollutants (40 CFR Part 61)
Activity Date: 2007-08-31 00:00:00
Activity Status Date: Not reported
Activity Group: Compliance Monitoring
Activity Type: Inspection/Evaluation
Activity Status: Not reported

Region Code: 04
Programmatic ID: AIR FL0000001205700021
Facility Registry ID: 110010116070
Air Operating Status Code: OPR
Default Air Classification Code: MAJ
Air Program: National Emission Standards for Hazardous Air Pollutants (40 CFR Part 61)
Activity Date: 2008-05-27 00:00:00
Activity Status Date: Not reported
Activity Group: Compliance Monitoring
Activity Type: Inspection/Evaluation
Activity Status: Not reported

Region Code: 04
Programmatic ID: AIR FL0000001205700021
Facility Registry ID: 110010116070
Air Operating Status Code: OPR
Default Air Classification Code: MAJ
Air Program: National Emission Standards for Hazardous Air Pollutants (40 CFR Part 61)
Activity Date: 2008-05-28 00:00:00
Activity Status Date: Not reported
Activity Group: Compliance Monitoring
Activity Type: Inspection/Evaluation
Activity Status: Not reported

Region Code: 04
Programmatic ID: AIR FL0000001205700021
Facility Registry ID: 110010116070
Air Operating Status Code: OPR
Default Air Classification Code: MAJ
Air Program: National Emission Standards for Hazardous Air Pollutants (40 CFR Part 61)
Activity Date: 2009-06-24 00:00:00
Activity Status Date: Not reported
Activity Group: Compliance Monitoring
Activity Type: Inspection/Evaluation
Activity Status: Not reported

Region Code: 04
Programmatic ID: AIR FL0000001205700021
Facility Registry ID: 110010116070
Air Operating Status Code: OPR
Default Air Classification Code: MAJ
Air Program: National Emission Standards for Hazardous Air Pollutants (40 CFR Part 61)
Activity Date: 2010-02-08 00:00:00
Activity Status Date: Not reported
Activity Group: Compliance Monitoring
Activity Type: Inspection/Evaluation

Map ID
Direction
Distance
Elevation

MAP FINDINGS

Site

Database(s)

EDR ID Number
EPA ID Number

INTERNATIONAL SHIP REPAIR (Continued)

1000858771

Activity Status:	Not reported
Region Code:	04
Programmatic ID:	AIR FL0000001205700021
Facility Registry ID:	110010116070
Air Operating Status Code:	OPR
Default Air Classification Code:	MAJ
Air Program:	Prevention of Significant Deterioration of Air Quality
Activity Date:	2015-01-30 00:00:00
Activity Status Date:	2015-07-15 12:47:03
Activity Group:	Compliance Monitoring
Activity Type:	Inspection/Evaluation
Activity Status:	Active
Region Code:	04
Programmatic ID:	AIR FL0000001205700021
Facility Registry ID:	110010116070
Air Operating Status Code:	OPR
Default Air Classification Code:	MAJ
Air Program:	Prevention of Significant Deterioration of Air Quality
Activity Date:	2015-03-24 00:00:00
Activity Status Date:	2015-07-17 14:27:37
Activity Group:	Compliance Monitoring
Activity Type:	Inspection/Evaluation
Activity Status:	Active
Region Code:	04
Programmatic ID:	AIR FL0000001205700021
Facility Registry ID:	110010116070
Air Operating Status Code:	OPR
Default Air Classification Code:	MAJ
Air Program:	Prevention of Significant Deterioration of Air Quality
Activity Date:	2015-06-09 00:00:00
Activity Status Date:	2015-08-03 08:04:42
Activity Group:	Compliance Monitoring
Activity Type:	Inspection/Evaluation
Activity Status:	Active
Region Code:	04
Programmatic ID:	AIR FL0000001205700021
Facility Registry ID:	110010116070
Air Operating Status Code:	OPR
Default Air Classification Code:	MAJ
Air Program:	Prevention of Significant Deterioration of Air Quality
Activity Date:	2015-10-22 00:00:00
Activity Status Date:	2015-11-10 08:43:47
Activity Group:	Compliance Monitoring
Activity Type:	Inspection/Evaluation
Activity Status:	Active
Region Code:	04
Programmatic ID:	AIR FL0000001205700021
Facility Registry ID:	110010116070
Air Operating Status Code:	OPR
Default Air Classification Code:	MAJ
Air Program:	Prevention of Significant Deterioration of Air Quality
Activity Date:	2016-03-11 00:00:00

Map ID
Direction
Distance
Elevation

MAP FINDINGS

Site

Database(s)

EDR ID Number
EPA ID Number

INTERNATIONAL SHIP REPAIR (Continued)

1000858771

Activity Status Date: 2016-04-04 12:52:08
Activity Group: Compliance Monitoring
Activity Type: Inspection/Evaluation
Activity Status: Active

Region Code: 04
Programmatic ID: AIR FL0000001205700021
Facility Registry ID: 110010116070
Air Operating Status Code: OPR
Default Air Classification Code: MAJ
Air Program: Prevention of Significant Deterioration of Air Quality
Activity Date: 2016-08-18 00:00:00
Activity Status Date: 2016-08-25 08:37:15
Activity Group: Compliance Monitoring
Activity Type: Inspection/Evaluation
Activity Status: Active

Region Code: 04
Programmatic ID: AIR FL0000001205700021
Facility Registry ID: 110010116070
Air Operating Status Code: OPR
Default Air Classification Code: MAJ
Air Program: Prevention of Significant Deterioration of Air Quality
Activity Date: 2016-08-24 00:00:00
Activity Status Date: 2016-09-01 08:46:18
Activity Group: Compliance Monitoring
Activity Type: Inspection/Evaluation
Activity Status: Active

Region Code: 04
Programmatic ID: AIR FL0000001205700021
Facility Registry ID: 110010116070
Air Operating Status Code: OPR
Default Air Classification Code: MAJ
Air Program: Prevention of Significant Deterioration of Air Quality
Activity Date: 2013-05-30 00:00:00
Activity Status Date: Not reported
Activity Group: Compliance Monitoring
Activity Type: Inspection/Evaluation
Activity Status: Not reported

Region Code: 04
Programmatic ID: AIR FL0000001205700021
Facility Registry ID: 110010116070
Air Operating Status Code: OPR
Default Air Classification Code: MAJ
Air Program: Prevention of Significant Deterioration of Air Quality
Activity Date: 2013-10-15 00:00:00
Activity Status Date: Not reported
Activity Group: Compliance Monitoring
Activity Type: Inspection/Evaluation
Activity Status: Not reported

Region Code: 04
Programmatic ID: AIR FL0000001205700021
Facility Registry ID: 110010116070
Air Operating Status Code: OPR

Map ID
Direction
Distance
Elevation

MAP FINDINGS

Site

Database(s)

EDR ID Number
EPA ID Number

INTERNATIONAL SHIP REPAIR (Continued)

1000858771

Default Air Classification Code: MAJ
Air Program: State Implementation Plan for National Primary and Secondary Ambient Air Quality Standards
Activity Date: Not reported
Activity Status Date: 1999-05-03 00:00:00
Activity Group: Case File
Activity Type: Case File
Activity Status: Resolved

Region Code: 04
Programmatic ID: AIR FL0000001205700021
Facility Registry ID: 110010116070
Air Operating Status Code: OPR
Default Air Classification Code: MAJ
Air Program: State Implementation Plan for National Primary and Secondary Ambient Air Quality Standards
Activity Date: Not reported
Activity Status Date: 2001-09-11 00:00:00
Activity Group: Case File
Activity Type: Case File
Activity Status: Resolved

Region Code: 04
Programmatic ID: AIR FL0000001205700021
Facility Registry ID: 110010116070
Air Operating Status Code: OPR
Default Air Classification Code: MAJ
Air Program: State Implementation Plan for National Primary and Secondary Ambient Air Quality Standards
Activity Date: 2015-01-30 00:00:00
Activity Status Date: 2015-07-15 12:47:03
Activity Group: Compliance Monitoring
Activity Type: Inspection/Evaluation
Activity Status: Active

Region Code: 04
Programmatic ID: AIR FL0000001205700021
Facility Registry ID: 110010116070
Air Operating Status Code: OPR
Default Air Classification Code: MAJ
Air Program: State Implementation Plan for National Primary and Secondary Ambient Air Quality Standards
Activity Date: 2015-03-24 00:00:00
Activity Status Date: 2015-07-17 14:27:37
Activity Group: Compliance Monitoring
Activity Type: Inspection/Evaluation
Activity Status: Active

Region Code: 04
Programmatic ID: AIR FL0000001205700021
Facility Registry ID: 110010116070
Air Operating Status Code: OPR
Default Air Classification Code: MAJ
Air Program: State Implementation Plan for National Primary and Secondary Ambient Air Quality Standards
Activity Date: 2015-06-09 00:00:00
Activity Status Date: 2015-08-03 08:04:42
Activity Group: Compliance Monitoring
Activity Type: Inspection/Evaluation
Activity Status: Active

Region Code: 04

Map ID
Direction
Distance
Elevation

MAP FINDINGS

Site

Database(s)

EDR ID Number
EPA ID Number

INTERNATIONAL SHIP REPAIR (Continued)

1000858771

Programmatic ID: AIR FL0000001205700021
Facility Registry ID: 110010116070
Air Operating Status Code: OPR
Default Air Classification Code: MAJ
Air Program: State Implementation Plan for National Primary and Secondary Ambient Air Quality Standards
Activity Date: 2015-10-22 00:00:00
Activity Status Date: 2015-11-10 08:43:47
Activity Group: Compliance Monitoring
Activity Type: Inspection/Evaluation
Activity Status: Active

Region Code: 04
Programmatic ID: AIR FL0000001205700021
Facility Registry ID: 110010116070
Air Operating Status Code: OPR
Default Air Classification Code: MAJ
Air Program: State Implementation Plan for National Primary and Secondary Ambient Air Quality Standards
Activity Date: 2016-03-11 00:00:00
Activity Status Date: 2016-04-04 12:52:08
Activity Group: Compliance Monitoring
Activity Type: Inspection/Evaluation
Activity Status: Active

Region Code: 04
Programmatic ID: AIR FL0000001205700021
Facility Registry ID: 110010116070
Air Operating Status Code: OPR
Default Air Classification Code: MAJ
Air Program: State Implementation Plan for National Primary and Secondary Ambient Air Quality Standards
Activity Date: 2016-08-18 00:00:00
Activity Status Date: 2016-08-25 08:37:15
Activity Group: Compliance Monitoring
Activity Type: Inspection/Evaluation
Activity Status: Active

Region Code: 04
Programmatic ID: AIR FL0000001205700021
Facility Registry ID: 110010116070
Air Operating Status Code: OPR
Default Air Classification Code: MAJ
Air Program: State Implementation Plan for National Primary and Secondary Ambient Air Quality Standards
Activity Date: 2016-08-24 00:00:00
Activity Status Date: 2016-09-01 08:46:18
Activity Group: Compliance Monitoring
Activity Type: Inspection/Evaluation
Activity Status: Active

Region Code: 04
Programmatic ID: AIR FL0000001205700021
Facility Registry ID: 110010116070
Air Operating Status Code: OPR
Default Air Classification Code: MAJ
Air Program: State Implementation Plan for National Primary and Secondary Ambient Air Quality Standards
Activity Date: 1997-04-29 00:00:00
Activity Status Date: Not reported
Activity Group: Compliance Monitoring
Activity Type: Inspection/Evaluation

Map ID
Direction
Distance
Elevation

MAP FINDINGS

Site

Database(s)

EDR ID Number
EPA ID Number

INTERNATIONAL SHIP REPAIR (Continued)

1000858771

Activity Status:	Not reported
Region Code:	04
Programmatic ID:	AIR FL0000001205700021
Facility Registry ID:	110010116070
Air Operating Status Code:	OPR
Default Air Classification Code:	MAJ
Air Program:	State Implementation Plan for National Primary and Secondary Ambient Air Quality Standards
Activity Date:	1997-05-15 00:00:00
Activity Status Date:	Not reported
Activity Group:	Compliance Monitoring
Activity Type:	Inspection/Evaluation
Activity Status:	Not reported
Region Code:	04
Programmatic ID:	AIR FL0000001205700021
Facility Registry ID:	110010116070
Air Operating Status Code:	OPR
Default Air Classification Code:	MAJ
Air Program:	State Implementation Plan for National Primary and Secondary Ambient Air Quality Standards
Activity Date:	1997-09-04 00:00:00
Activity Status Date:	Not reported
Activity Group:	Compliance Monitoring
Activity Type:	Inspection/Evaluation
Activity Status:	Not reported
Region Code:	04
Programmatic ID:	AIR FL0000001205700021
Facility Registry ID:	110010116070
Air Operating Status Code:	OPR
Default Air Classification Code:	MAJ
Air Program:	State Implementation Plan for National Primary and Secondary Ambient Air Quality Standards
Activity Date:	1997-09-10 00:00:00
Activity Status Date:	Not reported
Activity Group:	Compliance Monitoring
Activity Type:	Inspection/Evaluation
Activity Status:	Not reported
Region Code:	04
Programmatic ID:	AIR FL0000001205700021
Facility Registry ID:	110010116070
Air Operating Status Code:	OPR
Default Air Classification Code:	MAJ
Air Program:	State Implementation Plan for National Primary and Secondary Ambient Air Quality Standards
Activity Date:	1998-11-17 00:00:00
Activity Status Date:	Not reported
Activity Group:	Compliance Monitoring
Activity Type:	Inspection/Evaluation
Activity Status:	Not reported
Region Code:	04
Programmatic ID:	AIR FL0000001205700021
Facility Registry ID:	110010116070
Air Operating Status Code:	OPR
Default Air Classification Code:	MAJ
Air Program:	State Implementation Plan for National Primary and Secondary Ambient Air Quality Standards
Activity Date:	1999-12-22 00:00:00

Map ID
Direction
Distance
Elevation

MAP FINDINGS

Site

Database(s)

EDR ID Number
EPA ID Number

INTERNATIONAL SHIP REPAIR (Continued)

1000858771

Activity Status Date: Not reported
Activity Group: Compliance Monitoring
Activity Type: Inspection/Evaluation
Activity Status: Not reported

Region Code: 04
Programmatic ID: AIR FL0000001205700021
Facility Registry ID: 110010116070
Air Operating Status Code: OPR
Default Air Classification Code: MAJ
Air Program: State Implementation Plan for National Primary and Secondary Ambient Air Quality Standards
Activity Date: 2001-09-06 00:00:00
Activity Status Date: Not reported
Activity Group: Compliance Monitoring
Activity Type: Inspection/Evaluation
Activity Status: Not reported

Region Code: 04
Programmatic ID: AIR FL0000001205700021
Facility Registry ID: 110010116070
Air Operating Status Code: OPR
Default Air Classification Code: MAJ
Air Program: State Implementation Plan for National Primary and Secondary Ambient Air Quality Standards
Activity Date: 2002-04-04 00:00:00
Activity Status Date: Not reported
Activity Group: Compliance Monitoring
Activity Type: Inspection/Evaluation
Activity Status: Not reported

Region Code: 04
Programmatic ID: AIR FL0000001205700021
Facility Registry ID: 110010116070
Air Operating Status Code: OPR
Default Air Classification Code: MAJ
Air Program: State Implementation Plan for National Primary and Secondary Ambient Air Quality Standards
Activity Date: 2002-08-05 00:00:00
Activity Status Date: Not reported
Activity Group: Compliance Monitoring
Activity Type: Inspection/Evaluation
Activity Status: Not reported

Region Code: 04
Programmatic ID: AIR FL0000001205700021
Facility Registry ID: 110010116070
Air Operating Status Code: OPR
Default Air Classification Code: MAJ
Air Program: State Implementation Plan for National Primary and Secondary Ambient Air Quality Standards
Activity Date: 2002-12-17 00:00:00
Activity Status Date: Not reported
Activity Group: Compliance Monitoring
Activity Type: Inspection/Evaluation
Activity Status: Not reported

Region Code: 04
Programmatic ID: AIR FL0000001205700021
Facility Registry ID: 110010116070
Air Operating Status Code: OPR

Map ID
Direction
Distance
Elevation

MAP FINDINGS

Site

Database(s)

EDR ID Number
EPA ID Number

INTERNATIONAL SHIP REPAIR (Continued)

1000858771

Default Air Classification Code: MAJ
Air Program: State Implementation Plan for National Primary and Secondary Ambient Air Quality Standards
Activity Date: 2003-07-15 00:00:00
Activity Status Date: Not reported
Activity Group: Compliance Monitoring
Activity Type: Inspection/Evaluation
Activity Status: Not reported

Region Code: 04
Programmatic ID: AIR FL0000001205700021
Facility Registry ID: 110010116070
Air Operating Status Code: OPR
Default Air Classification Code: MAJ
Air Program: State Implementation Plan for National Primary and Secondary Ambient Air Quality Standards
Activity Date: 2003-09-11 00:00:00
Activity Status Date: Not reported
Activity Group: Compliance Monitoring
Activity Type: Inspection/Evaluation
Activity Status: Not reported

Region Code: 04
Programmatic ID: AIR FL0000001205700021
Facility Registry ID: 110010116070
Air Operating Status Code: OPR
Default Air Classification Code: MAJ
Air Program: State Implementation Plan for National Primary and Secondary Ambient Air Quality Standards
Activity Date: 2004-02-05 00:00:00
Activity Status Date: Not reported
Activity Group: Compliance Monitoring
Activity Type: Inspection/Evaluation
Activity Status: Not reported

Region Code: 04
Programmatic ID: AIR FL0000001205700021
Facility Registry ID: 110010116070
Air Operating Status Code: OPR
Default Air Classification Code: MAJ
Air Program: State Implementation Plan for National Primary and Secondary Ambient Air Quality Standards
Activity Date: 2004-06-29 00:00:00
Activity Status Date: Not reported
Activity Group: Compliance Monitoring
Activity Type: Inspection/Evaluation
Activity Status: Not reported

Region Code: 04
Programmatic ID: AIR FL0000001205700021
Facility Registry ID: 110010116070
Air Operating Status Code: OPR
Default Air Classification Code: MAJ
Air Program: State Implementation Plan for National Primary and Secondary Ambient Air Quality Standards
Activity Date: 2005-04-12 00:00:00
Activity Status Date: Not reported
Activity Group: Compliance Monitoring
Activity Type: Inspection/Evaluation
Activity Status: Not reported

Region Code: 04

Map ID
Direction
Distance
Elevation

MAP FINDINGS

Site

Database(s)

EDR ID Number
EPA ID Number

INTERNATIONAL SHIP REPAIR (Continued)

1000858771

Programmatic ID: AIR FL0000001205700021
Facility Registry ID: 110010116070
Air Operating Status Code: OPR
Default Air Classification Code: MAJ
Air Program: State Implementation Plan for National Primary and Secondary Ambient Air Quality Standards
Activity Date: 2005-07-14 00:00:00
Activity Status Date: Not reported
Activity Group: Compliance Monitoring
Activity Type: Inspection/Evaluation
Activity Status: Not reported

Region Code: 04
Programmatic ID: AIR FL0000001205700021
Facility Registry ID: 110010116070
Air Operating Status Code: OPR
Default Air Classification Code: MAJ
Air Program: State Implementation Plan for National Primary and Secondary Ambient Air Quality Standards
Activity Date: 2005-08-27 00:00:00
Activity Status Date: Not reported
Activity Group: Compliance Monitoring
Activity Type: Inspection/Evaluation
Activity Status: Not reported

Region Code: 04
Programmatic ID: AIR FL0000001205700021
Facility Registry ID: 110010116070
Air Operating Status Code: OPR
Default Air Classification Code: MAJ
Air Program: State Implementation Plan for National Primary and Secondary Ambient Air Quality Standards
Activity Date: 2006-03-03 00:00:00
Activity Status Date: Not reported
Activity Group: Compliance Monitoring
Activity Type: Inspection/Evaluation
Activity Status: Not reported

Region Code: 04
Programmatic ID: AIR FL0000001205700021
Facility Registry ID: 110010116070
Air Operating Status Code: OPR
Default Air Classification Code: MAJ
Air Program: State Implementation Plan for National Primary and Secondary Ambient Air Quality Standards
Activity Date: 2006-03-09 00:00:00
Activity Status Date: Not reported
Activity Group: Compliance Monitoring
Activity Type: Inspection/Evaluation
Activity Status: Not reported

Region Code: 04
Programmatic ID: AIR FL0000001205700021
Facility Registry ID: 110010116070
Air Operating Status Code: OPR
Default Air Classification Code: MAJ
Air Program: State Implementation Plan for National Primary and Secondary Ambient Air Quality Standards
Activity Date: 2006-03-10 00:00:00
Activity Status Date: Not reported
Activity Group: Compliance Monitoring
Activity Type: Inspection/Evaluation

Map ID
Direction
Distance
Elevation

MAP FINDINGS

Site

Database(s)

EDR ID Number
EPA ID Number

INTERNATIONAL SHIP REPAIR (Continued)

1000858771

Activity Status: Not reported

Region Code: 04
Programmatic ID: AIR FL0000001205700021
Facility Registry ID: 110010116070
Air Operating Status Code: OPR
Default Air Classification Code: MAJ
Air Program: State Implementation Plan for National Primary and Secondary Ambient Air Quality Standards
Activity Date: 2006-07-21 00:00:00
Activity Status Date: Not reported
Activity Group: Compliance Monitoring
Activity Type: Inspection/Evaluation
Activity Status: Not reported

Region Code: 04
Programmatic ID: AIR FL0000001205700021
Facility Registry ID: 110010116070
Air Operating Status Code: OPR
Default Air Classification Code: MAJ
Air Program: State Implementation Plan for National Primary and Secondary Ambient Air Quality Standards
Activity Date: 2007-08-31 00:00:00
Activity Status Date: Not reported
Activity Group: Compliance Monitoring
Activity Type: Inspection/Evaluation
Activity Status: Not reported

Region Code: 04
Programmatic ID: AIR FL0000001205700021
Facility Registry ID: 110010116070
Air Operating Status Code: OPR
Default Air Classification Code: MAJ
Air Program: State Implementation Plan for National Primary and Secondary Ambient Air Quality Standards
Activity Date: 2008-05-27 00:00:00
Activity Status Date: Not reported
Activity Group: Compliance Monitoring
Activity Type: Inspection/Evaluation
Activity Status: Not reported

Region Code: 04
Programmatic ID: AIR FL0000001205700021
Facility Registry ID: 110010116070
Air Operating Status Code: OPR
Default Air Classification Code: MAJ
Air Program: State Implementation Plan for National Primary and Secondary Ambient Air Quality Standards
Activity Date: 2008-05-28 00:00:00
Activity Status Date: Not reported
Activity Group: Compliance Monitoring
Activity Type: Inspection/Evaluation
Activity Status: Not reported

Region Code: 04
Programmatic ID: AIR FL0000001205700021
Facility Registry ID: 110010116070
Air Operating Status Code: OPR
Default Air Classification Code: MAJ
Air Program: State Implementation Plan for National Primary and Secondary Ambient Air Quality Standards
Activity Date: 2008-08-27 00:00:00

Map ID
Direction
Distance
Elevation

MAP FINDINGS

Site

Database(s)

EDR ID Number
EPA ID Number

INTERNATIONAL SHIP REPAIR (Continued)

1000858771

Activity Status Date: Not reported
Activity Group: Compliance Monitoring
Activity Type: Inspection/Evaluation
Activity Status: Not reported

Region Code: 04
Programmatic ID: AIR FL0000001205700021
Facility Registry ID: 110010116070
Air Operating Status Code: OPR
Default Air Classification Code: MAJ
Air Program: State Implementation Plan for National Primary and Secondary Ambient Air Quality Standards
Activity Date: 2008-08-28 00:00:00
Activity Status Date: Not reported
Activity Group: Compliance Monitoring
Activity Type: Inspection/Evaluation
Activity Status: Not reported

Region Code: 04
Programmatic ID: AIR FL0000001205700021
Facility Registry ID: 110010116070
Air Operating Status Code: OPR
Default Air Classification Code: MAJ
Air Program: State Implementation Plan for National Primary and Secondary Ambient Air Quality Standards
Activity Date: 2009-06-24 00:00:00
Activity Status Date: Not reported
Activity Group: Compliance Monitoring
Activity Type: Inspection/Evaluation
Activity Status: Not reported

Region Code: 04
Programmatic ID: AIR FL0000001205700021
Facility Registry ID: 110010116070
Air Operating Status Code: OPR
Default Air Classification Code: MAJ
Air Program: State Implementation Plan for National Primary and Secondary Ambient Air Quality Standards
Activity Date: 2010-02-08 00:00:00
Activity Status Date: Not reported
Activity Group: Compliance Monitoring
Activity Type: Inspection/Evaluation
Activity Status: Not reported

Region Code: 04
Programmatic ID: AIR FL0000001205700021
Facility Registry ID: 110010116070
Air Operating Status Code: OPR
Default Air Classification Code: MAJ
Air Program: State Implementation Plan for National Primary and Secondary Ambient Air Quality Standards
Activity Date: 2010-09-08 00:00:00
Activity Status Date: Not reported
Activity Group: Compliance Monitoring
Activity Type: Inspection/Evaluation
Activity Status: Not reported

Region Code: 04
Programmatic ID: AIR FL0000001205700021
Facility Registry ID: 110010116070
Air Operating Status Code: OPR

Map ID
Direction
Distance
Elevation

MAP FINDINGS

Site

Database(s)

EDR ID Number
EPA ID Number

INTERNATIONAL SHIP REPAIR (Continued)

1000858771

Default Air Classification Code: MAJ
Air Program: State Implementation Plan for National Primary and Secondary Ambient Air Quality Standards
Activity Date: 2012-04-24 00:00:00
Activity Status Date: Not reported
Activity Group: Compliance Monitoring
Activity Type: Inspection/Evaluation
Activity Status: Not reported

Region Code: 04
Programmatic ID: AIR FL0000001205700021
Facility Registry ID: 110010116070
Air Operating Status Code: OPR
Default Air Classification Code: MAJ
Air Program: State Implementation Plan for National Primary and Secondary Ambient Air Quality Standards
Activity Date: 2012-04-26 00:00:00
Activity Status Date: Not reported
Activity Group: Compliance Monitoring
Activity Type: Inspection/Evaluation
Activity Status: Not reported

Region Code: 04
Programmatic ID: AIR FL0000001205700021
Facility Registry ID: 110010116070
Air Operating Status Code: OPR
Default Air Classification Code: MAJ
Air Program: State Implementation Plan for National Primary and Secondary Ambient Air Quality Standards
Activity Date: 2013-05-30 00:00:00
Activity Status Date: Not reported
Activity Group: Compliance Monitoring
Activity Type: Inspection/Evaluation
Activity Status: Not reported

Region Code: 04
Programmatic ID: AIR FL0000001205700021
Facility Registry ID: 110010116070
Air Operating Status Code: OPR
Default Air Classification Code: MAJ
Air Program: State Implementation Plan for National Primary and Secondary Ambient Air Quality Standards
Activity Date: 2013-10-15 00:00:00
Activity Status Date: Not reported
Activity Group: Compliance Monitoring
Activity Type: Inspection/Evaluation
Activity Status: Not reported

Region Code: 04
Programmatic ID: AIR FL0000001205700021
Facility Registry ID: 110010116070
Air Operating Status Code: OPR
Default Air Classification Code: MAJ
Air Program: State Implementation Plan for National Primary and Secondary Ambient Air Quality Standards
Activity Date: 1998-02-27 00:00:00
Activity Status Date: 1998-02-27 00:00:00
Activity Group: Enforcement Action
Activity Type: Administrative - Formal
Activity Status: Final Order Issued

Region Code: 04

Map ID
Direction
Distance
Elevation

MAP FINDINGS

Site

Database(s)

EDR ID Number
EPA ID Number

INTERNATIONAL SHIP REPAIR (Continued)

1000858771

Programmatic ID: AIR FL0000001205700021
Facility Registry ID: 110010116070
Air Operating Status Code: OPR
Default Air Classification Code: MAJ
Air Program: State Implementation Plan for National Primary and Secondary Ambient Air Quality Standards
Activity Date: 2000-06-13 00:00:00
Activity Status Date: 2000-06-13 00:00:00
Activity Group: Enforcement Action
Activity Type: Administrative - Formal
Activity Status: Final Order Issued

Region Code: 04
Programmatic ID: AIR FL0000001205700021
Facility Registry ID: 110010116070
Air Operating Status Code: OPR
Default Air Classification Code: MAJ
Air Program: State Implementation Plan for National Primary and Secondary Ambient Air Quality Standards
Activity Date: 1997-05-06 00:00:00
Activity Status Date: 1997-05-06 00:00:00
Activity Group: Enforcement Action
Activity Type: Administrative - Informal
Activity Status: Achieved

Region Code: 04
Programmatic ID: AIR FL0000001205700021
Facility Registry ID: 110010116070
Air Operating Status Code: OPR
Default Air Classification Code: MAJ
Air Program: State Implementation Plan for National Primary and Secondary Ambient Air Quality Standards
Activity Date: 1997-05-20 00:00:00
Activity Status Date: 1997-05-20 00:00:00
Activity Group: Enforcement Action
Activity Type: Administrative - Informal
Activity Status: Achieved

Region Code: 04
Programmatic ID: AIR FL0000001205700021
Facility Registry ID: 110010116070
Air Operating Status Code: OPR
Default Air Classification Code: MAJ
Air Program: State Implementation Plan for National Primary and Secondary Ambient Air Quality Standards
Activity Date: 2000-02-10 00:00:00
Activity Status Date: 2000-02-10 00:00:00
Activity Group: Enforcement Action
Activity Type: Administrative - Informal
Activity Status: Achieved

Region Code: 04
Programmatic ID: AIR FL0000001205700021
Facility Registry ID: 110010116070
Air Operating Status Code: OPR
Default Air Classification Code: MAJ
Air Program: Title V Permits
Activity Date: 2015-01-30 00:00:00
Activity Status Date: 2015-07-15 12:47:03
Activity Group: Compliance Monitoring
Activity Type: Inspection/Evaluation

Map ID
Direction
Distance
Elevation

MAP FINDINGS

Site

Database(s)

EDR ID Number
EPA ID Number

INTERNATIONAL SHIP REPAIR (Continued)

1000858771

Activity Status: Active

Region Code: 04
Programmatic ID: AIR FL0000001205700021
Facility Registry ID: 110010116070
Air Operating Status Code: OPR
Default Air Classification Code: MAJ
Air Program: Title V Permits
Activity Date: 2015-03-24 00:00:00
Activity Status Date: 2015-07-17 14:27:37
Activity Group: Compliance Monitoring
Activity Type: Inspection/Evaluation
Activity Status: Active

Region Code: 04
Programmatic ID: AIR FL0000001205700021
Facility Registry ID: 110010116070
Air Operating Status Code: OPR
Default Air Classification Code: MAJ
Air Program: Title V Permits
Activity Date: 2015-06-09 00:00:00
Activity Status Date: 2015-08-03 08:04:42
Activity Group: Compliance Monitoring
Activity Type: Inspection/Evaluation
Activity Status: Active

Region Code: 04
Programmatic ID: AIR FL0000001205700021
Facility Registry ID: 110010116070
Air Operating Status Code: OPR
Default Air Classification Code: MAJ
Air Program: Title V Permits
Activity Date: 2015-10-22 00:00:00
Activity Status Date: 2015-11-10 08:43:47
Activity Group: Compliance Monitoring
Activity Type: Inspection/Evaluation
Activity Status: Active

Region Code: 04
Programmatic ID: AIR FL0000001205700021
Facility Registry ID: 110010116070
Air Operating Status Code: OPR
Default Air Classification Code: MAJ
Air Program: Title V Permits
Activity Date: 2016-03-11 00:00:00
Activity Status Date: 2016-04-04 12:52:08
Activity Group: Compliance Monitoring
Activity Type: Inspection/Evaluation
Activity Status: Active

Region Code: 04
Programmatic ID: AIR FL0000001205700021
Facility Registry ID: 110010116070
Air Operating Status Code: OPR
Default Air Classification Code: MAJ
Air Program: Title V Permits
Activity Date: 2016-08-18 00:00:00

Map ID
Direction
Distance
Elevation

MAP FINDINGS

Site

Database(s)

EDR ID Number
EPA ID Number

INTERNATIONAL SHIP REPAIR (Continued)

1000858771

Activity Status Date: 2016-08-25 08:37:15
Activity Group: Compliance Monitoring
Activity Type: Inspection/Evaluation
Activity Status: Active

Region Code: 04
Programmatic ID: AIR FL0000001205700021
Facility Registry ID: 110010116070
Air Operating Status Code: OPR
Default Air Classification Code: MAJ
Air Program: Title V Permits
Activity Date: 2016-08-24 00:00:00
Activity Status Date: 2016-09-01 08:46:18
Activity Group: Compliance Monitoring
Activity Type: Inspection/Evaluation
Activity Status: Active

Region Code: 04
Programmatic ID: AIR FL0000001205700021
Facility Registry ID: 110010116070
Air Operating Status Code: OPR
Default Air Classification Code: MAJ
Air Program: Title V Permits
Activity Date: 2002-04-02 00:00:00
Activity Status Date: Not reported
Activity Group: Compliance Monitoring
Activity Type: Inspection/Evaluation
Activity Status: Not reported

Region Code: 04
Programmatic ID: AIR FL0000001205700021
Facility Registry ID: 110010116070
Air Operating Status Code: OPR
Default Air Classification Code: MAJ
Air Program: Title V Permits
Activity Date: 2002-04-04 00:00:00
Activity Status Date: Not reported
Activity Group: Compliance Monitoring
Activity Type: Inspection/Evaluation
Activity Status: Not reported

Region Code: 04
Programmatic ID: AIR FL0000001205700021
Facility Registry ID: 110010116070
Air Operating Status Code: OPR
Default Air Classification Code: MAJ
Air Program: Title V Permits
Activity Date: 2002-08-05 00:00:00
Activity Status Date: Not reported
Activity Group: Compliance Monitoring
Activity Type: Inspection/Evaluation
Activity Status: Not reported

Region Code: 04
Programmatic ID: AIR FL0000001205700021
Facility Registry ID: 110010116070
Air Operating Status Code: OPR

Map ID
Direction
Distance
Elevation

MAP FINDINGS

Site

Database(s)

EDR ID Number
EPA ID Number

INTERNATIONAL SHIP REPAIR (Continued)

1000858771

Default Air Classification Code: MAJ
Air Program: Title V Permits
Activity Date: 2002-12-17 00:00:00
Activity Status Date: Not reported
Activity Group: Compliance Monitoring
Activity Type: Inspection/Evaluation
Activity Status: Not reported

Region Code: 04
Programmatic ID: AIR FL0000001205700021
Facility Registry ID: 110010116070
Air Operating Status Code: OPR
Default Air Classification Code: MAJ
Air Program: Title V Permits
Activity Date: 2003-06-10 00:00:00
Activity Status Date: Not reported
Activity Group: Compliance Monitoring
Activity Type: Inspection/Evaluation
Activity Status: Not reported

Region Code: 04
Programmatic ID: AIR FL0000001205700021
Facility Registry ID: 110010116070
Air Operating Status Code: OPR
Default Air Classification Code: MAJ
Air Program: Title V Permits
Activity Date: 2003-07-15 00:00:00
Activity Status Date: Not reported
Activity Group: Compliance Monitoring
Activity Type: Inspection/Evaluation
Activity Status: Not reported

Region Code: 04
Programmatic ID: AIR FL0000001205700021
Facility Registry ID: 110010116070
Air Operating Status Code: OPR
Default Air Classification Code: MAJ
Air Program: Title V Permits
Activity Date: 2003-09-11 00:00:00
Activity Status Date: Not reported
Activity Group: Compliance Monitoring
Activity Type: Inspection/Evaluation
Activity Status: Not reported

Region Code: 04
Programmatic ID: AIR FL0000001205700021
Facility Registry ID: 110010116070
Air Operating Status Code: OPR
Default Air Classification Code: MAJ
Air Program: Title V Permits
Activity Date: 2004-02-05 00:00:00
Activity Status Date: Not reported
Activity Group: Compliance Monitoring
Activity Type: Inspection/Evaluation
Activity Status: Not reported

Region Code: 04

Map ID
Direction
Distance
Elevation

MAP FINDINGS

Site

Database(s)

EDR ID Number
EPA ID Number

INTERNATIONAL SHIP REPAIR (Continued)

1000858771

Programmatic ID: AIR FL0000001205700021
Facility Registry ID: 110010116070
Air Operating Status Code: OPR
Default Air Classification Code: MAJ
Air Program: Title V Permits
Activity Date: 2004-06-22 00:00:00
Activity Status Date: Not reported
Activity Group: Compliance Monitoring
Activity Type: Inspection/Evaluation
Activity Status: Not reported

Region Code: 04
Programmatic ID: AIR FL0000001205700021
Facility Registry ID: 110010116070
Air Operating Status Code: OPR
Default Air Classification Code: MAJ
Air Program: Title V Permits
Activity Date: 2004-06-29 00:00:00
Activity Status Date: Not reported
Activity Group: Compliance Monitoring
Activity Type: Inspection/Evaluation
Activity Status: Not reported

Region Code: 04
Programmatic ID: AIR FL0000001205700021
Facility Registry ID: 110010116070
Air Operating Status Code: OPR
Default Air Classification Code: MAJ
Air Program: Title V Permits
Activity Date: 2005-04-10 00:00:00
Activity Status Date: Not reported
Activity Group: Compliance Monitoring
Activity Type: Inspection/Evaluation
Activity Status: Not reported

Region Code: 04
Programmatic ID: AIR FL0000001205700021
Facility Registry ID: 110010116070
Air Operating Status Code: OPR
Default Air Classification Code: MAJ
Air Program: Title V Permits
Activity Date: 2005-04-12 00:00:00
Activity Status Date: Not reported
Activity Group: Compliance Monitoring
Activity Type: Inspection/Evaluation
Activity Status: Not reported

Region Code: 04
Programmatic ID: AIR FL0000001205700021
Facility Registry ID: 110010116070
Air Operating Status Code: OPR
Default Air Classification Code: MAJ
Air Program: Title V Permits
Activity Date: 2005-07-14 00:00:00
Activity Status Date: Not reported
Activity Group: Compliance Monitoring
Activity Type: Inspection/Evaluation

Map ID
Direction
Distance
Elevation

MAP FINDINGS

Site

Database(s)

EDR ID Number
EPA ID Number

INTERNATIONAL SHIP REPAIR (Continued)

1000858771

Activity Status: Not reported

Region Code: 04
Programmatic ID: AIR FL0000001205700021
Facility Registry ID: 110010116070
Air Operating Status Code: OPR
Default Air Classification Code: MAJ
Air Program: Title V Permits
Activity Date: 2005-08-27 00:00:00
Activity Status Date: Not reported
Activity Group: Compliance Monitoring
Activity Type: Inspection/Evaluation
Activity Status: Not reported

Region Code: 04
Programmatic ID: AIR FL0000001205700021
Facility Registry ID: 110010116070
Air Operating Status Code: OPR
Default Air Classification Code: MAJ
Air Program: Title V Permits
Activity Date: 2006-03-03 00:00:00
Activity Status Date: Not reported
Activity Group: Compliance Monitoring
Activity Type: Inspection/Evaluation
Activity Status: Not reported

Region Code: 04
Programmatic ID: AIR FL0000001205700021
Facility Registry ID: 110010116070
Air Operating Status Code: OPR
Default Air Classification Code: MAJ
Air Program: Title V Permits
Activity Date: 2006-03-09 00:00:00
Activity Status Date: Not reported
Activity Group: Compliance Monitoring
Activity Type: Inspection/Evaluation
Activity Status: Not reported

Region Code: 04
Programmatic ID: AIR FL0000001205700021
Facility Registry ID: 110010116070
Air Operating Status Code: OPR
Default Air Classification Code: MAJ
Air Program: Title V Permits
Activity Date: 2006-03-10 00:00:00
Activity Status Date: Not reported
Activity Group: Compliance Monitoring
Activity Type: Inspection/Evaluation
Activity Status: Not reported

Region Code: 04
Programmatic ID: AIR FL0000001205700021
Facility Registry ID: 110010116070
Air Operating Status Code: OPR
Default Air Classification Code: MAJ
Air Program: Title V Permits
Activity Date: 2006-03-20 00:00:00

Map ID
Direction
Distance
Elevation

MAP FINDINGS

Site

Database(s)

EDR ID Number
EPA ID Number

INTERNATIONAL SHIP REPAIR (Continued)

1000858771

Activity Status Date:	Not reported
Activity Group:	Compliance Monitoring
Activity Type:	Inspection/Evaluation
Activity Status:	Not reported
Region Code:	04
Programmatic ID:	AIR FL0000001205700021
Facility Registry ID:	110010116070
Air Operating Status Code:	OPR
Default Air Classification Code:	MAJ
Air Program:	Title V Permits
Activity Date:	2006-07-21 00:00:00
Activity Status Date:	Not reported
Activity Group:	Compliance Monitoring
Activity Type:	Inspection/Evaluation
Activity Status:	Not reported
Region Code:	04
Programmatic ID:	AIR FL0000001205700021
Facility Registry ID:	110010116070
Air Operating Status Code:	OPR
Default Air Classification Code:	MAJ
Air Program:	Title V Permits
Activity Date:	2007-08-31 00:00:00
Activity Status Date:	Not reported
Activity Group:	Compliance Monitoring
Activity Type:	Inspection/Evaluation
Activity Status:	Not reported
Region Code:	04
Programmatic ID:	AIR FL0000001205700021
Facility Registry ID:	110010116070
Air Operating Status Code:	OPR
Default Air Classification Code:	MAJ
Air Program:	Title V Permits
Activity Date:	2007-09-05 00:00:00
Activity Status Date:	Not reported
Activity Group:	Compliance Monitoring
Activity Type:	Inspection/Evaluation
Activity Status:	Not reported
Region Code:	04
Programmatic ID:	AIR FL0000001205700021
Facility Registry ID:	110010116070
Air Operating Status Code:	OPR
Default Air Classification Code:	MAJ
Air Program:	Title V Permits
Activity Date:	2008-05-27 00:00:00
Activity Status Date:	Not reported
Activity Group:	Compliance Monitoring
Activity Type:	Inspection/Evaluation
Activity Status:	Not reported
Region Code:	04
Programmatic ID:	AIR FL0000001205700021
Facility Registry ID:	110010116070
Air Operating Status Code:	OPR

Map ID
Direction
Distance
Elevation

MAP FINDINGS

Site

Database(s)

EDR ID Number
EPA ID Number

INTERNATIONAL SHIP REPAIR (Continued)

1000858771

Default Air Classification Code: MAJ
Air Program: Title V Permits
Activity Date: 2008-05-28 00:00:00
Activity Status Date: Not reported
Activity Group: Compliance Monitoring
Activity Type: Inspection/Evaluation
Activity Status: Not reported

Region Code: 04
Programmatic ID: AIR FL0000001205700021
Facility Registry ID: 110010116070
Air Operating Status Code: OPR
Default Air Classification Code: MAJ
Air Program: Title V Permits
Activity Date: 2008-08-27 00:00:00
Activity Status Date: Not reported
Activity Group: Compliance Monitoring
Activity Type: Inspection/Evaluation
Activity Status: Not reported

Region Code: 04
Programmatic ID: AIR FL0000001205700021
Facility Registry ID: 110010116070
Air Operating Status Code: OPR
Default Air Classification Code: MAJ
Air Program: Title V Permits
Activity Date: 2008-08-28 00:00:00
Activity Status Date: Not reported
Activity Group: Compliance Monitoring
Activity Type: Inspection/Evaluation
Activity Status: Not reported

Region Code: 04
Programmatic ID: AIR FL0000001205700021
Facility Registry ID: 110010116070
Air Operating Status Code: OPR
Default Air Classification Code: MAJ
Air Program: Title V Permits
Activity Date: 2008-08-29 00:00:00
Activity Status Date: Not reported
Activity Group: Compliance Monitoring
Activity Type: Inspection/Evaluation
Activity Status: Not reported

Region Code: 04
Programmatic ID: AIR FL0000001205700021
Facility Registry ID: 110010116070
Air Operating Status Code: OPR
Default Air Classification Code: MAJ
Air Program: Title V Permits
Activity Date: 2009-02-10 00:00:00
Activity Status Date: Not reported
Activity Group: Compliance Monitoring
Activity Type: Inspection/Evaluation
Activity Status: Not reported

Region Code: 04

Map ID
Direction
Distance
Elevation

MAP FINDINGS

Site

Database(s)

EDR ID Number
EPA ID Number

INTERNATIONAL SHIP REPAIR (Continued)

1000858771

Programmatic ID: AIR FL0000001205700021
Facility Registry ID: 110010116070
Air Operating Status Code: OPR
Default Air Classification Code: MAJ
Air Program: Title V Permits
Activity Date: 2009-06-24 00:00:00
Activity Status Date: Not reported
Activity Group: Compliance Monitoring
Activity Type: Inspection/Evaluation
Activity Status: Not reported

Region Code: 04
Programmatic ID: AIR FL0000001205700021
Facility Registry ID: 110010116070
Air Operating Status Code: OPR
Default Air Classification Code: MAJ
Air Program: Title V Permits
Activity Date: 2010-02-08 00:00:00
Activity Status Date: Not reported
Activity Group: Compliance Monitoring
Activity Type: Inspection/Evaluation
Activity Status: Not reported

Region Code: 04
Programmatic ID: AIR FL0000001205700021
Facility Registry ID: 110010116070
Air Operating Status Code: OPR
Default Air Classification Code: MAJ
Air Program: Title V Permits
Activity Date: 2010-07-26 00:00:00
Activity Status Date: Not reported
Activity Group: Compliance Monitoring
Activity Type: Inspection/Evaluation
Activity Status: Not reported

Region Code: 04
Programmatic ID: AIR FL0000001205700021
Facility Registry ID: 110010116070
Air Operating Status Code: OPR
Default Air Classification Code: MAJ
Air Program: Title V Permits
Activity Date: 2010-09-08 00:00:00
Activity Status Date: Not reported
Activity Group: Compliance Monitoring
Activity Type: Inspection/Evaluation
Activity Status: Not reported

Region Code: 04
Programmatic ID: AIR FL0000001205700021
Facility Registry ID: 110010116070
Air Operating Status Code: OPR
Default Air Classification Code: MAJ
Air Program: Title V Permits
Activity Date: 2010-10-21 00:00:00
Activity Status Date: Not reported
Activity Group: Compliance Monitoring
Activity Type: Inspection/Evaluation

Map ID
Direction
Distance
Elevation

MAP FINDINGS

Site

Database(s)

EDR ID Number
EPA ID Number

INTERNATIONAL SHIP REPAIR (Continued)

1000858771

Activity Status:	Not reported
Region Code:	04
Programmatic ID:	AIR FL0000001205700021
Facility Registry ID:	110010116070
Air Operating Status Code:	OPR
Default Air Classification Code:	MAJ
Air Program:	Title V Permits
Activity Date:	2011-06-23 00:00:00
Activity Status Date:	Not reported
Activity Group:	Compliance Monitoring
Activity Type:	Inspection/Evaluation
Activity Status:	Not reported
Region Code:	04
Programmatic ID:	AIR FL0000001205700021
Facility Registry ID:	110010116070
Air Operating Status Code:	OPR
Default Air Classification Code:	MAJ
Air Program:	Title V Permits
Activity Date:	2011-09-04 00:00:00
Activity Status Date:	Not reported
Activity Group:	Compliance Monitoring
Activity Type:	Inspection/Evaluation
Activity Status:	Not reported
Region Code:	04
Programmatic ID:	AIR FL0000001205700021
Facility Registry ID:	110010116070
Air Operating Status Code:	OPR
Default Air Classification Code:	MAJ
Air Program:	Title V Permits
Activity Date:	2012-04-23 00:00:00
Activity Status Date:	Not reported
Activity Group:	Compliance Monitoring
Activity Type:	Inspection/Evaluation
Activity Status:	Not reported
Region Code:	04
Programmatic ID:	AIR FL0000001205700021
Facility Registry ID:	110010116070
Air Operating Status Code:	OPR
Default Air Classification Code:	MAJ
Air Program:	Title V Permits
Activity Date:	2012-04-24 00:00:00
Activity Status Date:	Not reported
Activity Group:	Compliance Monitoring
Activity Type:	Inspection/Evaluation
Activity Status:	Not reported
Region Code:	04
Programmatic ID:	AIR FL0000001205700021
Facility Registry ID:	110010116070
Air Operating Status Code:	OPR
Default Air Classification Code:	MAJ
Air Program:	Title V Permits
Activity Date:	2012-04-26 00:00:00

Map ID
Direction
Distance
Elevation

MAP FINDINGS

Site

Database(s)

EDR ID Number
EPA ID Number

INTERNATIONAL SHIP REPAIR (Continued)

1000858771

Activity Status Date: Not reported
Activity Group: Compliance Monitoring
Activity Type: Inspection/Evaluation
Activity Status: Not reported

Region Code: 04
Programmatic ID: AIR FL0000001205700021
Facility Registry ID: 110010116070
Air Operating Status Code: OPR
Default Air Classification Code: MAJ
Air Program: Title V Permits
Activity Date: 2013-03-13 00:00:00
Activity Status Date: Not reported
Activity Group: Compliance Monitoring
Activity Type: Inspection/Evaluation
Activity Status: Not reported

Region Code: 04
Programmatic ID: AIR FL0000001205700021
Facility Registry ID: 110010116070
Air Operating Status Code: OPR
Default Air Classification Code: MAJ
Air Program: Title V Permits
Activity Date: 2013-05-30 00:00:00
Activity Status Date: Not reported
Activity Group: Compliance Monitoring
Activity Type: Inspection/Evaluation
Activity Status: Not reported

Region Code: 04
Programmatic ID: AIR FL0000001205700021
Facility Registry ID: 110010116070
Air Operating Status Code: OPR
Default Air Classification Code: MAJ
Air Program: Title V Permits
Activity Date: 2013-10-15 00:00:00
Activity Status Date: Not reported
Activity Group: Compliance Monitoring
Activity Type: Inspection/Evaluation
Activity Status: Not reported

Region Code: 04
Programmatic ID: AIR FL0000001205700021
Facility Registry ID: 110010116070
Air Operating Status Code: OPR
Default Air Classification Code: MAJ
Air Program: Title V Permits
Activity Date: 2014-02-27 00:00:00
Activity Status Date: Not reported
Activity Group: Compliance Monitoring
Activity Type: Inspection/Evaluation
Activity Status: Not reported

AIRS:

Name: INTERNATIONAL SHIP
Address: 1616 PENNY STREET

Map ID
Direction
Distance
Elevation

MAP FINDINGS

Site

Database(s)

EDR ID Number
EPA ID Number

INTERNATIONAL SHIP REPAIR (Continued)

1000858771

City,State,Zip: TAMPA, FL 33605
Facility ID: 570021
Facility Status: A
Office: SWHI
Category: POINT
Owner Name: International Ship Repair & Marine Serv.
SIC Code: Transportation Equipment
Title V: Y
Contact Name: Debra Pasquale
Contact Address: 1616 Penny Street
Contact Address 2: Not reported
Contact City: Tampa
Issue Date: 10/09/2013
Contact Zip Code: 33605
Contact Zip4: Not reported
Contact Phone: 813-247-1118
Contact EMail: dpasquale@internationalship.com
Permit Number: 0570021014AV
Expiration Date: 12/20/2015
UTM Zone: 17
UTM North: 3092.75
UTM East: 358.3
Latitude Direction: 27
Latitude Minute: 57
Latitude Second: 19
Longitude Direction: 82
Longitude Minute: 26
Longitude Second: 30
NAICS: Not reported
Type: Not reported
Primary Resp. Official: Not reported
Primary Resp. Official Address 1: Not reported
Primary Resp. Official Address2: Not reported
Primary Resp. Official City: Not reported
Primary Resp. Official State: Not reported
Primary Resp. Official Zip5: Not reported
Primary Resp. Official Phone: Not reported
Primary Resp. Official Email: Not reported
Owner/Auth. Representative Address1: Not reported
Owner/Auth. Representative Address2: Not reported
Owner/Auth. Representative City: Not reported
Owner/Auth. Representative State: Not reported
Owner/Auth. Representative Zip5: Not reported
Owner/Auth. Representative Phone: Not reported
Owner/Auth. Representative Email: Not reported

Name: INTERNATIONAL SHIP
Address: 1616 PENNY STREET
City,State,Zip: TAMPA, FL 33605
Facility ID: 570021
Facility Status: A
Office: SWHI
Category: POINT
Owner Name: International Ship Repair & Marine Serv.
SIC Code: Transportation Equipment
Title V: Y
Contact Name: Dickson Deliz

Map ID
Direction
Distance
Elevation

MAP FINDINGS

Site

Database(s)

EDR ID Number
EPA ID Number

INTERNATIONAL SHIP REPAIR (Continued)

1000858771

Contact Address:	1616 Penny Street
Contact Address 2:	Not reported
Contact City:	Tampa
Issue Date:	05/19/2020
Contact Zip Code:	33605
Contact Zip4:	Not reported
Contact Phone:	813-247-1118
Contact EMail:	ddeliz@internationalship.com
Permit Number:	0570021022AV
Expiration Date:	05/19/2025
UTM Zone:	17
UTM North:	3092.75
UTM East:	358.3
Latitude Direction:	27
Latitude Minute:	57
Latitude Second:	19
Longitude Direction:	82
Longitude Minute:	26
Longitude Second:	30
NAICS:	Ship Building And Repairing
Type:	Surface Coating Operation
Primary Resp. Official:	George H. Lorton
Primary Resp. Official Address 1:	1616 Penny Street
Primary Resp. Official Address2:	Not reported
Primary Resp. Official City:	Tampa
Primary Resp. Official State:	FL
Primary Resp. Official Zip5:	33605
Primary Resp. Official Phone:	813-247-1118
Primary Resp. Official Email:	ghlorton@gmail.com
Owner/Auth. Representative Address1:	Not reported
Owner/Auth. Representative Address2:	Not reported
Owner/Auth. Representative City:	Not reported
Owner/Auth. Representative State:	Not reported
Owner/Auth. Representative Zip5:	Not reported
Owner/Auth. Representative Phone:	Not reported
Owner/Auth. Representative Email:	Not reported
Name:	INTERNATIONAL SHIP
Address:	1616 PENNY STREET
City,State,Zip:	TAMPA, FL 33605
Facility ID:	570021
Facility Status:	A
Office:	SWHI
Category:	POINT
Owner Name:	International Ship Repair & Marine Serv.
SIC Code:	Transportation Equipment
Title V:	Y
Contact Name:	Dickson Deliz
Contact Address:	1616 Penny Street
Contact Address 2:	Not reported
Contact City:	Tampa
Issue Date:	02/22/2019
Contact Zip Code:	33605
Contact Zip4:	Not reported
Contact Phone:	813-247-1118
Contact EMail:	ddeliz@internationalship.com
Permit Number:	0570021021AV

Map ID
Direction
Distance
Elevation

MAP FINDINGS

Site

Database(s)

EDR ID Number
EPA ID Number

INTERNATIONAL SHIP REPAIR (Continued)

1000858771

Expiration Date: 09/08/2020
UTM Zone: 17
UTM North: 3092.75
UTM East: 358.3
Latitude Direction: 27
Latitude Minute: 57
Latitude Second: 19
Longitude Direction: 82
Longitude Minute: 26
Longitude Second: 30
NAICS: Ship Building And Repairing
Type: Surface Coating Operation
Primary Resp. Official: George H. Lorton
Primary Resp. Official Address 1: 1616 Penny Street
Primary Resp. Official Address2: Not reported
Primary Resp. Official City: Tampa
Primary Resp. Official State: FL
Primary Resp. Official Zip5: 33605
Primary Resp. Official Phone: 813-247-1118
Primary Resp. Official Email: ghlorton@gmail.com
Owner/Auth. Representative Address1: Not reported
Owner/Auth. Representative Address2: Not reported
Owner/Auth. Representative City: Not reported
Owner/Auth. Representative State: Not reported
Owner/Auth. Representative Zip5: Not reported
Owner/Auth. Representative Phone: Not reported
Owner/Auth. Representative Email: Not reported

Name: INTERNATIONAL SHIP
Address: 1616 PENNY STREET
City,State,Zip: TAMPA, FL 33605
Facility ID: 570021
Facility Status: A
Office: SWHI
Category: POINT
Owner Name: International Ship Repair & Marine Serv.
SIC Code: Transportation Equipment
Title V: Y
Contact Name: Dickson Deliz
Contact Address: 1616 Penny Street
Contact Address 2: Not reported
Contact City: Tampa
Issue Date: 01/22/2019
Contact Zip Code: 33605
Contact Zip4: Not reported
Contact Phone: 813-247-1118
Contact EMail: ddeliz@internationalship.com
Permit Number: 0570021020AC
Expiration Date: 12/30/2019
UTM Zone: 17
UTM North: 3092.75
UTM East: 358.3
Latitude Direction: 27
Latitude Minute: 57
Latitude Second: 19
Longitude Direction: 82
Longitude Minute: 26

Map ID
Direction
Distance
Elevation

MAP FINDINGS

Site

Database(s)

EDR ID Number
EPA ID Number

INTERNATIONAL SHIP REPAIR (Continued)

1000858771

Longitude Second: 30
NAICS: Ship Building And Repairing
Type: Surface Coating Operation
Primary Resp. Official: George H. Lorton
Primary Resp. Official Address 1: 1616 Penny Street
Primary Resp. Official Address2: Not reported
Primary Resp. Official City: Tampa
Primary Resp. Official State: FL
Primary Resp. Official Zip5: 33605
Primary Resp. Official Phone: 813-247-1118
Primary Resp. Official Email: ghlorton@gmail.com
Owner/Auth. Representative Address1: Not reported
Owner/Auth. Representative Address2: Not reported
Owner/Auth. Representative City: Not reported
Owner/Auth. Representative State: Not reported
Owner/Auth. Representative Zip5: Not reported
Owner/Auth. Representative Phone: Not reported
Owner/Auth. Representative Email: Not reported

Name: INTERNATIONAL SHIP
Address: 1616 PENNY STREET
City,State,Zip: TAMPA, FL 33605
Facility ID: 570021
Facility Status: A
Office: SWHI
Category: POINT
Owner Name: International Ship Repair & Marine Serv.
SIC Code: Transportation Equipment
Title V: Y
Contact Name: Dickson Deliz
Contact Address: 1616 Penny Street
Contact Address 2: Not reported
Contact City: Tampa
Issue Date: 08/17/2017
Contact Zip Code: 33605
Contact Zip4: Not reported
Contact Phone: 813-247-1118
Contact Email: ddeliz@internationalship.com
Permit Number: 0570021019AV
Expiration Date: 09/08/2020
UTM Zone: 17
UTM North: 3092.75
UTM East: 358.3
Latitude Direction: 27
Latitude Minute: 57
Latitude Second: 19
Longitude Direction: 82
Longitude Minute: 26
Longitude Second: 30
NAICS: Ship Building And Repairing
Type: Surface Coating Operation
Primary Resp. Official: George H. Lorton
Primary Resp. Official Address 1: 1616 Penny Street
Primary Resp. Official Address2: Not reported
Primary Resp. Official City: Tampa
Primary Resp. Official State: FL
Primary Resp. Official Zip5: 33605

Map ID
Direction
Distance
Elevation

MAP FINDINGS

Site

Database(s)

EDR ID Number
EPA ID Number

INTERNATIONAL SHIP REPAIR (Continued)

1000858771

Primary Resp. Official Phone: 813-247-1118
Primary Resp. Official Email: ghlorton@gmail.com
Owner/Auth. Representative Address1: Not reported
Owner/Auth. Representative Address2: Not reported
Owner/Auth. Representative City: Not reported
Owner/Auth. Representative State: Not reported
Owner/Auth. Representative Zip5: Not reported
Owner/Auth. Representative Phone: Not reported
Owner/Auth. Representative Email: Not reported

Name: INTERNATIONAL SHIP
Address: 1616 PENNY STREET
City,State,Zip: TAMPA, FL 33605
Facility ID: 570021
Facility Status: A
Office: SWHI
Category: POINT
Owner Name: International Ship Repair & Marine Serv.
SIC Code: Transportation Equipment
Title V: Y
Contact Name: Dickson Deliz
Contact Address: 1616 Penny Street
Contact Address 2: Not reported
Contact City: Tampa
Issue Date: 01/26/2016
Contact Zip Code: 33605
Contact Zip4: Not reported
Contact Phone: 813-247-1118
Contact EMail: ddeliz@internationalship.com
Permit Number: 0570021018AV
Expiration Date: 09/08/2020
UTM Zone: 17
UTM North: 3092.75
UTM East: 358.3
Latitude Direction: 27
Latitude Minute: 57
Latitude Second: 19
Longitude Direction: 82
Longitude Minute: 26
Longitude Second: 30
NAICS: Ship Building And Repairing
Type: Surface Coating Operation
Primary Resp. Official: George H. Lorton
Primary Resp. Official Address 1: 1616 Penny Street
Primary Resp. Official Address2: Not reported
Primary Resp. Official City: Tampa
Primary Resp. Official State: FL
Primary Resp. Official Zip5: 33605
Primary Resp. Official Phone: 813-247-1118
Primary Resp. Official Email: ghlorton@gmail.com
Owner/Auth. Representative Address1: Not reported
Owner/Auth. Representative Address2: Not reported
Owner/Auth. Representative City: Not reported
Owner/Auth. Representative State: Not reported
Owner/Auth. Representative Zip5: Not reported
Owner/Auth. Representative Phone: Not reported
Owner/Auth. Representative Email: Not reported

Map ID
Direction
Distance
Elevation

MAP FINDINGS

Site

Database(s)

EDR ID Number
EPA ID Number

INTERNATIONAL SHIP REPAIR (Continued)

1000858771

Name: INTERNATIONAL SHIP
Address: 1616 PENNY STREET
City,State,Zip: TAMPA, FL 33605
Facility ID: 570021
Facility Status: A
Office: SWHI
Category: POINT
Owner Name: International Ship Repair & Marine Serv.
SIC Code: Transportation Equipment
Title V: Y
Contact Name: Dickson Deliz
Contact Address: 1616 Penny Street
Contact Address 2: Not reported
Contact City: Tampa
Issue Date: 12/18/2015
Contact Zip Code: 33605
Contact Zip4: Not reported
Contact Phone: 813-247-1118
Contact Email: ddeliz@internationalship.com
Permit Number: 0570021017AC
Expiration Date: 06/16/2016
UTM Zone: 17
UTM North: 3092.75
UTM East: 358.3
Latitude Direction: 27
Latitude Minute: 57
Latitude Second: 19
Longitude Direction: 82
Longitude Minute: 26
Longitude Second: 30
NAICS: Ship Building And Repairing
Type: Surface Coating Operation
Primary Resp. Official: George H. Lorton
Primary Resp. Official Address 1: 1616 Penny Street
Primary Resp. Official Address2: Not reported
Primary Resp. Official City: Tampa
Primary Resp. Official State: FL
Primary Resp. Official Zip5: 33605
Primary Resp. Official Phone: 813-247-1118
Primary Resp. Official Email: ghlorton@gmail.com
Owner/Auth. Representative Address1: Not reported
Owner/Auth. Representative Address2: Not reported
Owner/Auth. Representative City: Not reported
Owner/Auth. Representative State: Not reported
Owner/Auth. Representative Zip5: Not reported
Owner/Auth. Representative Phone: Not reported
Owner/Auth. Representative Email: Not reported

Name: INTERNATIONAL SHIP
Address: 1616 PENNY STREET
City,State,Zip: TAMPA, FL 33605
Facility ID: 570021
Facility Status: A
Office: SWHI
Category: POINT
Owner Name: International Ship Repair & Marine Serv.
SIC Code: Transportation Equipment

Map ID
Direction
Distance
Elevation

MAP FINDINGS

Site

Database(s)

EDR ID Number
EPA ID Number

INTERNATIONAL SHIP REPAIR (Continued)

1000858771

Title V:	Y
Contact Name:	Dickson Deliz
Contact Address:	1616 Penny Street
Contact Address 2:	Not reported
Contact City:	Tampa
Issue Date:	09/08/2015
Contact Zip Code:	33605
Contact Zip4:	Not reported
Contact Phone:	813-247-1118
Contact EMAIL:	ddeliz@internationalship.com
Permit Number:	0570021016AV
Expiration Date:	09/08/2020
UTM Zone:	17
UTM North:	3092.75
UTM East:	358.3
Latitude Direction:	27
Latitude Minute:	57
Latitude Second:	19
Longitude Direction:	82
Longitude Minute:	26
Longitude Second:	30
NAICS:	Ship Building And Repairing
Type:	Surface Coating Operation
Primary Resp. Official:	George H. Lorton
Primary Resp. Official Address 1:	1616 Penny Street
Primary Resp. Official Address2:	Not reported
Primary Resp. Official City:	Tampa
Primary Resp. Official State:	FL
Primary Resp. Official Zip5:	33605
Primary Resp. Official Phone:	813-247-1118
Primary Resp. Official Email:	ghlorton@gmail.com
Owner/Auth. Representative Address1:	Not reported
Owner/Auth. Representative Address2:	Not reported
Owner/Auth. Representative City:	Not reported
Owner/Auth. Representative State:	Not reported
Owner/Auth. Representative Zip5:	Not reported
Owner/Auth. Representative Phone:	Not reported
Owner/Auth. Representative Email:	Not reported
Name:	INTERNATIONAL SHIP
Address:	1616 PENNY STREET
City,State,Zip:	TAMPA, FL 33605
Facility ID:	570021
Facility Status:	A
Office:	SWHI
Category:	POINT
Owner Name:	International Ship Repair & Marine Serv.
SIC Code:	Transportation Equipment
Title V:	Y
Contact Name:	Dickson Deliz
Contact Address:	1616 Penny Street
Contact Address 2:	Not reported
Contact City:	Tampa
Issue Date:	07/31/2015
Contact Zip Code:	33605
Contact Zip4:	Not reported
Contact Phone:	813-247-1118

Map ID
Direction
Distance
Elevation

MAP FINDINGS

Site

Database(s)

EDR ID Number
EPA ID Number

INTERNATIONAL SHIP REPAIR (Continued)

1000858771

Contact EMail: ddeliz@internationalship.com
Permit Number: 0570021015AC
Expiration Date: 12/31/2015
UTM Zone: 17
UTM North: 3092.75
UTM East: 358.3
Latitude Direction: 27
Latitude Minute: 57
Latitude Second: 19
Longitude Direction: 82
Longitude Minute: 26
Longitude Second: 30
NAICS: Ship Building And Repairing
Type: Surface Coating Operation
Primary Resp. Official: George H. Lorton
Primary Resp. Official Address 1: 1616 Penny Street
Primary Resp. Official Address2: Not reported
Primary Resp. Official City: Tampa
Primary Resp. Official State: FL
Primary Resp. Official Zip5: 33605
Primary Resp. Official Phone: 813-247-1118
Primary Resp. Official Email: ghlorton@gmail.com
Owner/Auth. Representative Address1: Not reported
Owner/Auth. Representative Address2: Not reported
Owner/Auth. Representative City: Not reported
Owner/Auth. Representative State: Not reported
Owner/Auth. Representative Zip5: Not reported
Owner/Auth. Representative Phone: Not reported
Owner/Auth. Representative Email: Not reported

AIRS:

Facility ID: 570021
Facility Name: INTERNATIONAL SHIP
Facility Status: A
Owner Name: INTERNATIONAL SHIP REPAIR & MARINE SERV.
Type: Not reported
CO: Not reported
NOX: Not reported
PM10: Not reported
SO2: Not reported
VOC: Not reported
Facility Office: SWHI
Title V: 570021
EU Description: Exterior Abrasive Blasting and Diesel Compressors
EU ID: 1
EU Status: A
SCC: 20200102
Pollutant: CO
Annual Emission: 0.030597
Emission Method: 3B
Emission Factor: Not reported
Emission Calculation: Annual Emissions (Tons/Year) 0.030597 = (Emission Factor (Lbs/1000 Gallons Distillate Oil (Diesel) Burned) 0.1302 * Annual Process or Fuel Usage Rate (1000 Gallons Distillate Oil (Diesel) Burned) 0.47 / 2000) * 1000
Below Threshold: Not reported
Not Emitted: Not reported

Map ID
Direction
Distance
Elevation

MAP FINDINGS

Site

Database(s)

EDR ID Number
EPA ID Number

INTERNATIONAL SHIP REPAIR (Continued)

1000858771

Percent Control Efficiency:	Not reported
Primary Control:	Not reported
Secondary Control:	Not reported
Emission Comment:	Not reported
Facility ID:	570021
Facility Name:	INTERNATIONAL SHIP
Facility Status:	A
Owner Name:	INTERNATIONAL SHIP REPAIR & MARINE SERV.
Type:	Not reported
CO:	Not reported
NOX:	Not reported
PM10:	Not reported
SO2:	Not reported
VOC:	Not reported
Facility Office:	SWHI
Title V:	570021
EU Description:	Exterior Abrasive Blasting and Diesel Compressors
EU ID:	1
EU Status:	A
SCC:	20200102
Pollutant:	PB
Annual Emission:	Not reported
Emission Method:	Not reported
Emission Factor:	Not reported
Emission Calculation:	Not reported
Below Threshold:	Not reported
Not Emitted:	X
Percent Control Efficiency:	Not reported
Primary Control:	Not reported
Secondary Control:	Not reported
Emission Comment:	Not reported
Facility ID:	570021
Facility Name:	INTERNATIONAL SHIP
Facility Status:	A
Owner Name:	INTERNATIONAL SHIP REPAIR & MARINE SERV.
Type:	Not reported
CO:	Not reported
NOX:	Not reported
PM10:	Not reported
SO2:	Not reported
VOC:	Not reported
Facility Office:	SWHI
Title V:	570021
EU Description:	Exterior Abrasive Blasting and Diesel Compressors
EU ID:	1
EU Status:	A
SCC:	20200102
Pollutant:	H113
Annual Emission:	Not reported
Emission Method:	Not reported
Emission Factor:	Not reported
Emission Calculation:	Not reported
Below Threshold:	Not reported
Not Emitted:	X
Percent Control Efficiency:	Not reported

Map ID
Direction
Distance
Elevation

MAP FINDINGS

Site

Database(s)

EDR ID Number
EPA ID Number

INTERNATIONAL SHIP REPAIR (Continued)

1000858771

Primary Control: Not reported
Secondary Control: Not reported
Emission Comment: Not reported

Facility ID: 570021
Facility Name: INTERNATIONAL SHIP
Facility Status: A
Owner Name: INTERNATIONAL SHIP REPAIR & MARINE SERV.
Type: Not reported
CO: Not reported
NOX: Not reported
PM10: Not reported
SO2: Not reported
VOC: Not reported
Facility Office: SWHI
Title V: 570021
EU Description: Exterior Abrasive Blasting and Diesel Compressors
EU ID: 1
EU Status: A
SCC: 20200102
Pollutant: H027
Annual Emission: Not reported
Emission Method: Not reported
Emission Factor: Not reported
Emission Calculation: Not reported
Below Threshold: Not reported
Not Emitted: X
Percent Control Efficiency: Not reported
Primary Control: Not reported
Secondary Control: Not reported
Emission Comment: Not reported

Facility ID: 570021
Facility Name: INTERNATIONAL SHIP
Facility Status: A
Owner Name: INTERNATIONAL SHIP REPAIR & MARINE SERV.
Type: Not reported
CO: Not reported
NOX: Not reported
PM10: Not reported
SO2: Not reported
VOC: Not reported
Facility Office: SWHI
Title V: 570021
EU Description: Exterior Abrasive Blasting and Diesel Compressors
EU ID: 1
EU Status: A
SCC: 20200102
Pollutant: H132
Annual Emission: 0.000266
Emission Method: 3B
Emission Factor: Not reported
Emission Calculation: Annual Emissions (Tons/Year) 0.000266 = Annual Process or Fuel Usage
Rate (1000 Gallons Distillate Oil (Diesel) Burned) 0.47 * Emission
Factor (Lbs/1000 Gallons Distillate Oil (Diesel) Burned) 0.00113 *
1000 / 2000
Below Threshold: Not reported

Map ID
Direction
Distance
Elevation

MAP FINDINGS

Site

Database(s)

EDR ID Number
EPA ID Number

INTERNATIONAL SHIP REPAIR (Continued)

1000858771

Not Emitted:	Not reported
Percent Control Efficiency:	Not reported
Primary Control:	Not reported
Secondary Control:	Not reported
Emission Comment:	Not reported
Facility ID:	570021
Facility Name:	INTERNATIONAL SHIP
Facility Status:	A
Owner Name:	INTERNATIONAL SHIP REPAIR & MARINE SERV.
Type:	Not reported
CO:	Not reported
NOX:	Not reported
PM10:	Not reported
SO2:	Not reported
VOC:	Not reported
Facility Office:	SWHI
Title V:	570021
EU Description:	Exterior Abrasive Blasting and Diesel Compressors
EU ID:	1
EU Status:	A
SCC:	20200102
Pollutant:	PM
Annual Emission:	0.009988
Emission Method:	3B
Emission Factor:	Not reported
Emission Calculation:	Annual Emissions (Tons/Year) 0.009988 = Emission Factor (Lbs/1000 Gallons Distillate Oil (Diesel) Burned) 0.0425 * 1000 * Annual Process or Fuel Usage Rate (1000 Gallons Distillate Oil (Diesel) Burned) 0.47 / 2000
Below Threshold:	Not reported
Not Emitted:	Not reported
Percent Control Efficiency:	Not reported
Primary Control:	Not reported
Secondary Control:	Not reported
Emission Comment:	Not reported
Facility ID:	570021
Facility Name:	INTERNATIONAL SHIP
Facility Status:	A
Owner Name:	INTERNATIONAL SHIP REPAIR & MARINE SERV.
Type:	Not reported
CO:	Not reported
NOX:	Not reported
PM10:	Not reported
SO2:	Not reported
VOC:	Not reported
Facility Office:	SWHI
Title V:	570021
EU Description:	Exterior Abrasive Blasting and Diesel Compressors
EU ID:	1
EU Status:	A
SCC:	20200102
Pollutant:	H017
Annual Emission:	2.4e-005
Emission Method:	3B
Emission Factor:	Not reported

Map ID
Direction
Distance
Elevation

MAP FINDINGS

Site

Database(s)

EDR ID Number
EPA ID Number

INTERNATIONAL SHIP REPAIR (Continued)

1000858771

Emission Calculation: Annual Emissions (Tons/Year) $2.4E-05 = \text{Annual Process or Fuel Usage Rate (1000 Gallons Distillate Oil (Diesel) Burned) } 0.47 * 1000 * 0.0001 / 2000$
Below Threshold: Not reported
Not Emitted: Not reported
Percent Control Efficiency: Not reported
Primary Control: Not reported
Secondary Control: Not reported
Emission Comment: Not reported

Facility ID: 570021
Facility Name: INTERNATIONAL SHIP
Facility Status: A
Owner Name: INTERNATIONAL SHIP REPAIR & MARINE SERV.
Type: Not reported
CO: Not reported
NOX: Not reported
PM10: Not reported
SO2: Not reported
VOC: Not reported
Facility Office: SWHI
Title V: 570021
EU Description: Exterior Abrasive Blasting and Diesel Compressors
EU ID: 1
EU Status: A
SCC: 20200102
Pollutant: H003
Annual Emission: Not reported
Emission Method: Not reported
Emission Factor: Not reported
Emission Calculation: Not reported
Below Threshold: Not reported
Not Emitted: X
Percent Control Efficiency: Not reported
Primary Control: Not reported
Secondary Control: Not reported
Emission Comment: Not reported

Facility ID: 570021
Facility Name: INTERNATIONAL SHIP
Facility Status: A
Owner Name: INTERNATIONAL SHIP REPAIR & MARINE SERV.
Type: Not reported
CO: Not reported
NOX: Not reported
PM10: Not reported
SO2: Not reported
VOC: Not reported
Facility Office: SWHI
Title V: 570021
EU Description: Exterior Abrasive Blasting and Diesel Compressors
EU ID: 1
EU Status: A
SCC: 20200102
Pollutant: H186
Annual Emission: $2.6e-005$
Emission Method: 3B

Map ID
Direction
Distance
Elevation

MAP FINDINGS

Site

Database(s)

EDR ID Number
EPA ID Number

INTERNATIONAL SHIP REPAIR (Continued)

1000858771

Emission Factor: Not reported
Emission Calculation: Annual Emissions (Tons/Year) $2.6E-05 = \text{Annual Process or Fuel Usage Rate (1000 Gallons Distillate Oil (Diesel) Burned) } 0.47 * 1000 * \text{Emission Factor (Lbs/1000 Gallons Distillate Oil (Diesel) Burned)}$
0.000109 / 2000

Below Threshold: Not reported
Not Emitted: Not reported
Percent Control Efficiency: Not reported
Primary Control: Not reported
Secondary Control: Not reported
Emission Comment: Not reported

Facility ID: 570021
Facility Name: INTERNATIONAL SHIP
Facility Status: A
Owner Name: INTERNATIONAL SHIP REPAIR & MARINE SERV.
Type: Not reported
CO: Not reported
NOX: Not reported
PM10: Not reported
SO2: Not reported
VOC: Not reported
Facility Office: SWHI
Title V: 570021
EU Description: Exterior Abrasive Blasting and Diesel Compressors
EU ID: 1
EU Status: A
SCC: 20200102
Pollutant: H026
Annual Emission: Not reported
Emission Method: Not reported
Emission Factor: Not reported
Emission Calculation: Not reported
Below Threshold: Not reported
Not Emitted: X
Percent Control Efficiency: Not reported
Primary Control: Not reported
Secondary Control: Not reported
Emission Comment: Not reported

Facility ID: 570021
Facility Name: INTERNATIONAL SHIP
Facility Status: A
Owner Name: INTERNATIONAL SHIP REPAIR & MARINE SERV.
Type: Not reported
CO: Not reported
NOX: Not reported
PM10: Not reported
SO2: Not reported
VOC: Not reported
Facility Office: SWHI
Title V: 570021
EU Description: Exterior Abrasive Blasting and Diesel Compressors
EU ID: 1
EU Status: A
SCC: 20200102
Pollutant: H085

Map ID
Direction
Distance
Elevation

MAP FINDINGS

Site

Database(s)

EDR ID Number
EPA ID Number

INTERNATIONAL SHIP REPAIR (Continued)

1000858771

Annual Emission: 1.5e-005
Emission Method: 3B
Emission Factor: Not reported
Emission Calculation: Annual Emissions (Tons/Year) 1.5E-05 = Emission Factor (Lbs/1000 Gallons Distillate Oil (Diesel) Burned) 0.000063 * 1000 * Annual Process or Fuel Usage Rate (1000 Gallons Distillate Oil (Diesel) Burned) 0.47 / 2000

Below Threshold: Not reported
Not Emitted: Not reported
Percent Control Efficiency: Not reported
Primary Control: Not reported
Secondary Control: Not reported
Emission Comment: Not reported

Facility ID: 570021
Facility Name: INTERNATIONAL SHIP
Facility Status: A
Owner Name: INTERNATIONAL SHIP REPAIR & MARINE SERV.
Type: Not reported
CO: Not reported
NOX: Not reported
PM10: Not reported
SO2: Not reported
VOC: Not reported
Facility Office: SWHI
Title V: 570021
EU Description: Exterior Abrasive Blasting and Diesel Compressors
EU ID: 1
EU Status: A
SCC: 20200102
Pollutant: H015
Annual Emission: Not reported
Emission Method: Not reported
Emission Factor: Not reported
Emission Calculation: Not reported
Below Threshold: Not reported
Not Emitted: X
Percent Control Efficiency: Not reported
Primary Control: Not reported
Secondary Control: Not reported
Emission Comment: Not reported

Facility ID: 570021
Facility Name: INTERNATIONAL SHIP
Facility Status: A
Owner Name: INTERNATIONAL SHIP REPAIR & MARINE SERV.
Type: Not reported
CO: Not reported
NOX: Not reported
PM10: Not reported
SO2: Not reported
VOC: Not reported
Facility Office: SWHI
Title V: 570021
EU Description: Exterior Abrasive Blasting and Diesel Compressors
EU ID: 1
EU Status: A

Map ID
Direction
Distance
Elevation

MAP FINDINGS

Site

Database(s)

EDR ID Number
EPA ID Number

INTERNATIONAL SHIP REPAIR (Continued)

1000858771

SCC: 20200102
Pollutant: NOX
Annual Emission: 0.14201
Emission Method: 3B
Emission Factor: Not reported
Emission Calculation: Annual Emissions (Tons/Year) 0.14201 = Emission Factor (Lbs/1000 Gallons Distillate Oil (Diesel) Burned) 0.6043 * 1000 * Annual Process or Fuel Usage Rate (1000 Gallons Distillate Oil (Diesel) Burned) 0.47 / 2000

Below Threshold: Not reported
Not Emitted: Not reported
Percent Control Efficiency: Not reported
Primary Control: Not reported
Secondary Control: Not reported
Emission Comment: Not reported

Facility ID: 570021
Facility Name: INTERNATIONAL SHIP
Facility Status: A
Owner Name: INTERNATIONAL SHIP REPAIR & MARINE SERV.
Type: Not reported
CO: Not reported
NOX: Not reported
PM10: Not reported
SO2: Not reported
VOC: Not reported
Facility Office: SWHI
Title V: 570021
EU Description: Exterior Abrasive Blasting and Diesel Compressors
EU ID: 1
EU Status: A
SCC: 20200102
Pollutant: H133
Annual Emission: Not reported
Emission Method: Not reported
Emission Factor: Not reported
Emission Calculation: Not reported
Below Threshold: Not reported
Not Emitted: X
Percent Control Efficiency: Not reported
Primary Control: Not reported
Secondary Control: Not reported
Emission Comment: Not reported

Facility ID: 570021
Facility Name: INTERNATIONAL SHIP
Facility Status: A
Owner Name: INTERNATIONAL SHIP REPAIR & MARINE SERV.
Type: Not reported
CO: Not reported
NOX: Not reported
PM10: Not reported
SO2: Not reported
VOC: Not reported
Facility Office: SWHI
Title V: 570021
EU Description: Exterior Abrasive Blasting and Diesel Compressors

Map ID
Direction
Distance
Elevation

MAP FINDINGS

Site

Database(s)

EDR ID Number
EPA ID Number

INTERNATIONAL SHIP REPAIR (Continued)

1000858771

EU ID: 1
EU Status: A
SCC: 20200102
Pollutant: H021
Annual Emission: Not reported
Emission Method: Not reported
Emission Factor: Not reported
Emission Calculation: Not reported
Below Threshold: Not reported
Not Emitted: X
Percent Control Efficiency: Not reported
Primary Control: Not reported
Secondary Control: Not reported
Emission Comment: Not reported

Facility ID: 570021
Facility Name: INTERNATIONAL SHIP
Facility Status: A
Owner Name: INTERNATIONAL SHIP REPAIR & MARINE SERV.
Type: Not reported
CO: Not reported
NOX: Not reported
PM10: Not reported
SO2: Not reported
VOC: Not reported

Facility Office: SWHI
Title V: 570021
EU Description: Exterior Abrasive Blasting and Diesel Compressors

EU ID: 1
EU Status: A
SCC: 20200102
Pollutant: VOC
Annual Emission: 0.01128
Emission Method: 3B
Emission Factor: Not reported
Emission Calculation: Annual Emissions (Tons/Year) 0.01128 = Emission Factor (Lbs/1000 Gallons Distillate Oil (Diesel) Burned) 0.048 * Annual Process or Fuel Usage Rate (1000 Gallons Distillate Oil (Diesel) Burned) 0.47 * 1000 / 2000

Below Threshold: Not reported
Not Emitted: Not reported
Percent Control Efficiency: Not reported
Primary Control: Not reported
Secondary Control: Not reported
Emission Comment: Not reported

Facility ID: 570021
Facility Name: INTERNATIONAL SHIP
Facility Status: A
Owner Name: INTERNATIONAL SHIP REPAIR & MARINE SERV.
Type: Not reported
CO: Not reported
NOX: Not reported
PM10: Not reported
SO2: Not reported
VOC: Not reported
Facility Office: SWHI

Map ID
Direction
Distance
Elevation

MAP FINDINGS

Site

Database(s)

EDR ID Number
EPA ID Number

INTERNATIONAL SHIP REPAIR (Continued)

1000858771

Title V: 570021
EU Description: Exterior Abrasive Blasting and Diesel Compressors
EU ID: 1
EU Status: A
SCC: 20200102
Pollutant: H114
Annual Emission: Not reported
Emission Method: Not reported
Emission Factor: Not reported
Emission Calculation: Not reported
Below Threshold: Not reported
Not Emitted: X
Percent Control Efficiency: Not reported
Primary Control: Not reported
Secondary Control: Not reported
Emission Comment: Not reported

Facility ID: 570021
Facility Name: INTERNATIONAL SHIP
Facility Status: A
Owner Name: INTERNATIONAL SHIP REPAIR & MARINE SERV.
Type: Not reported
CO: Not reported
NOX: Not reported
PM10: Not reported
SO2: Not reported
VOC: Not reported
Facility Office: SWHI
Title V: 570021
EU Description: Exterior Abrasive Blasting and Diesel Compressors
EU ID: 1
EU Status: A
SCC: 20200102
Pollutant: H001
Annual Emission: Not reported
Emission Method: Not reported
Emission Factor: Not reported
Emission Calculation: Not reported
Below Threshold: Not reported
Not Emitted: X
Percent Control Efficiency: Not reported
Primary Control: Not reported
Secondary Control: Not reported
Emission Comment: Not reported

Facility ID: 570021
Facility Name: INTERNATIONAL SHIP
Facility Status: A
Owner Name: INTERNATIONAL SHIP REPAIR & MARINE SERV.
Type: Not reported
CO: Not reported
NOX: Not reported
PM10: Not reported
SO2: Not reported
VOC: Not reported
Facility Office: SWHI
Title V: 570021

Map ID
Direction
Distance
Elevation

MAP FINDINGS

Site

Database(s)

EDR ID Number
EPA ID Number

INTERNATIONAL SHIP REPAIR (Continued)

1000858771

EU Description:	Exterior Abrasive Blasting and Diesel Compressors
EU ID:	1
EU Status:	A
SCC:	20200102
Pollutant:	SO2
Annual Emission:	0.00933
Emission Method:	3B
Emission Factor:	Not reported
Emission Calculation:	Annual Emissions (Tons/Year) 0.00933 = Emission Factor (Lbs/1000 Gallons Distillate Oil (Diesel) Burned) 0.0397 * 1000 * Annual Process or Fuel Usage Rate (1000 Gallons Distillate Oil (Diesel) Burned) 0.47 / 2000
Below Threshold:	Not reported
Not Emitted:	Not reported
Percent Control Efficiency:	Not reported
Primary Control:	Not reported
Secondary Control:	Not reported
Emission Comment:	Not reported
Facility ID:	570021
Facility Name:	INTERNATIONAL SHIP
Facility Status:	A
Owner Name:	INTERNATIONAL SHIP REPAIR & MARINE SERV.
Type:	Not reported
CO:	Not reported
NOX:	Not reported
PM10:	Not reported
SO2:	Not reported
VOC:	Not reported
Facility Office:	SWHI
Title V:	570021
EU Description:	Exterior Abrasive Blasting and Diesel Compressors
EU ID:	1
EU Status:	A
SCC:	20200102
Pollutant:	PM10
Annual Emission:	0.009988
Emission Method:	3B
Emission Factor:	Not reported
Emission Calculation:	Annual Emissions (Tons/Year) 0.009988 = Emission Factor (Lbs/1000 Gallons Distillate Oil (Diesel) Burned) 0.0425 * 1000 * Annual Process or Fuel Usage Rate (1000 Gallons Distillate Oil (Diesel) Burned) 0.47 / 2000
Below Threshold:	Not reported
Not Emitted:	Not reported
Percent Control Efficiency:	Not reported
Primary Control:	Not reported
Secondary Control:	Not reported
Emission Comment:	Not reported
Facility ID:	570021
Facility Name:	INTERNATIONAL SHIP
Facility Status:	A
Owner Name:	INTERNATIONAL SHIP REPAIR & MARINE SERV.
Type:	Not reported
CO:	Not reported
NOX:	Not reported

Map ID
Direction
Distance
Elevation

MAP FINDINGS

Site

Database(s)

EDR ID Number
EPA ID Number

INTERNATIONAL SHIP REPAIR (Continued)

1000858771

PM10:	Not reported
SO2:	Not reported
VOC:	Not reported
Facility Office:	SWHI
Title V:	570021
EU Description:	Exterior Abrasive Blasting and Diesel Compressors
EU ID:	1
EU Status:	A
SCC:	20200102
Pollutant:	H169
Annual Emission:	2.4e-005
Emission Method:	3B
Emission Factor:	Not reported
Emission Calculation:	Annual Emissions (Tons/Year) 2.4E-05 = Annual Process or Fuel Usage Rate (1000 Gallons Distillate Oil (Diesel) Burned) 0.47 * 1000 * 0.0001 / 2000
Below Threshold:	Not reported
Not Emitted:	Not reported
Percent Control Efficiency:	Not reported
Primary Control:	Not reported
Secondary Control:	Not reported
Emission Comment:	Not reported
Facility ID:	570021
Facility Name:	INTERNATIONAL SHIP
Facility Status:	A
Owner Name:	INTERNATIONAL SHIP REPAIR & MARINE SERV.
Type:	Not reported
CO:	Not reported
NOX:	Not reported
PM10:	Not reported
SO2:	Not reported
VOC:	Not reported
Facility Office:	SWHI
Title V:	570021
EU Description:	Exterior Abrasive Blasting and Diesel Compressors
EU ID:	1
EU Status:	A
SCC:	20200102
Pollutant:	H095
Annual Emission:	Not reported
Emission Method:	Not reported
Emission Factor:	Not reported
Emission Calculation:	Not reported
Below Threshold:	Not reported
Not Emitted:	X
Percent Control Efficiency:	Not reported
Primary Control:	Not reported
Secondary Control:	Not reported
Emission Comment:	Not reported
Facility ID:	570021
Facility Name:	INTERNATIONAL SHIP
Facility Status:	A
Owner Name:	INTERNATIONAL SHIP REPAIR & MARINE SERV.
Type:	Not reported
CO:	Not reported

Map ID
Direction
Distance
Elevation

MAP FINDINGS

Site

Database(s)

EDR ID Number
EPA ID Number

INTERNATIONAL SHIP REPAIR (Continued)

1000858771

NOX: Not reported
PM10: Not reported
SO2: Not reported
VOC: Not reported
Facility Office: SWHI
Title V: 570021
EU Description: Exterior Abrasive Blasting and Diesel Compressors
EU ID: 1
EU Status: A
SCC: 20200102
Pollutant: H151
Annual Emission: Not reported
Emission Method: Not reported
Emission Factor: Not reported
Emission Calculation: Not reported
Below Threshold: Not reported
Not Emitted: X
Percent Control Efficiency: Not reported
Primary Control: Not reported
Secondary Control: Not reported
Emission Comment: Not reported

Facility ID: 570021
Facility Name: INTERNATIONAL SHIP
Facility Status: A
Owner Name: INTERNATIONAL SHIP REPAIR & MARINE SERV.
Type: Not reported
CO: Not reported
NOX: Not reported
PM10: Not reported
SO2: Not reported
VOC: Not reported
Facility Office: SWHI
Title V: 570021
EU Description: Exterior Abrasive Blasting and Diesel Compressors
EU ID: 1
EU Status: A
SCC: 20200102
Pollutant: H046
Annual Emission: Not reported
Emission Method: Not reported
Emission Factor: Not reported
Emission Calculation: Not reported
Below Threshold: Not reported
Not Emitted: X
Percent Control Efficiency: Not reported
Primary Control: Not reported
Secondary Control: Not reported
Emission Comment: Not reported

Facility ID: 570021
Facility Name: INTERNATIONAL SHIP
Facility Status: A
Owner Name: INTERNATIONAL SHIP REPAIR & MARINE SERV.
Type: Not reported
CO: Not reported
NOX: Not reported

Map ID
Direction
Distance
Elevation

MAP FINDINGS

Site

Database(s)

EDR ID Number
EPA ID Number

INTERNATIONAL SHIP REPAIR (Continued)

1000858771

PM10: Not reported
SO2: Not reported
VOC: Not reported
Facility Office: SWHI
Title V: 570021
EU Description: Exterior Abrasive Blasting and Diesel Compressors
EU ID: 1
EU Status: A
SCC: 30900203
Pollutant: H021
Annual Emission: Not reported
Emission Method: Not reported
Emission Factor: Not reported
Emission Calculation: Not reported
Below Threshold: Not reported
Not Emitted: X
Percent Control Efficiency: Not reported
Primary Control: Not reported
Secondary Control: Not reported
Emission Comment: Not reported

Facility ID: 570021
Facility Name: INTERNATIONAL SHIP
Facility Status: A
Owner Name: INTERNATIONAL SHIP REPAIR & MARINE SERV.
Type: Not reported
CO: Not reported
NOX: Not reported
PM10: Not reported
SO2: Not reported
VOC: Not reported
Facility Office: SWHI
Title V: 570021
EU Description: Exterior Abrasive Blasting and Diesel Compressors
EU ID: 1
EU Status: A
SCC: 30900203
Pollutant: NOX
Annual Emission: Not reported
Emission Method: Not reported
Emission Factor: Not reported
Emission Calculation: Not reported
Below Threshold: Not reported
Not Emitted: X
Percent Control Efficiency: Not reported
Primary Control: Not reported
Secondary Control: Not reported
Emission Comment: Not reported

Facility ID: 570021
Facility Name: INTERNATIONAL SHIP
Facility Status: A
Owner Name: INTERNATIONAL SHIP REPAIR & MARINE SERV.
Type: Not reported
CO: Not reported
NOX: Not reported
PM10: Not reported

Map ID
Direction
Distance
Elevation

MAP FINDINGS

Site

Database(s)

EDR ID Number
EPA ID Number

INTERNATIONAL SHIP REPAIR (Continued)

1000858771

SO2: Not reported
VOC: Not reported
Facility Office: SWHI
Title V: 570021
EU Description: Exterior Abrasive Blasting and Diesel Compressors
EU ID: 1
EU Status: A
SCC: 30900203
Pollutant: H186
Annual Emission: Not reported
Emission Method: Not reported
Emission Factor: Not reported
Emission Calculation: Not reported
Below Threshold: Not reported
Not Emitted: X
Percent Control Efficiency: Not reported
Primary Control: Not reported
Secondary Control: Not reported
Emission Comment: Not reported

Facility ID: 570021
Facility Name: INTERNATIONAL SHIP
Facility Status: A
Owner Name: INTERNATIONAL SHIP REPAIR & MARINE SERV.
Type: Not reported
CO: Not reported
NOX: Not reported
PM10: Not reported
SO2: Not reported
VOC: Not reported
Facility Office: SWHI
Title V: 570021
EU Description: Exterior Abrasive Blasting and Diesel Compressors
EU ID: 1
EU Status: A
SCC: 30900203
Pollutant: H017
Annual Emission: Not reported
Emission Method: Not reported
Emission Factor: Not reported
Emission Calculation: Not reported
Below Threshold: Not reported
Not Emitted: X
Percent Control Efficiency: Not reported
Primary Control: Not reported
Secondary Control: Not reported
Emission Comment: Not reported

Facility ID: 570021
Facility Name: INTERNATIONAL SHIP
Facility Status: A
Owner Name: INTERNATIONAL SHIP REPAIR & MARINE SERV.
Type: Not reported
CO: Not reported
NOX: Not reported
PM10: Not reported
SO2: Not reported

Map ID
Direction
Distance
Elevation

MAP FINDINGS

Site

Database(s)

EDR ID Number
EPA ID Number

INTERNATIONAL SHIP REPAIR (Continued)

1000858771

VOC:	Not reported
Facility Office:	SWHI
Title V:	570021
EU Description:	Exterior Abrasive Blasting and Diesel Compressors
EU ID:	1
EU Status:	A
SCC:	30900203
Pollutant:	H133
Annual Emission:	Not reported
Emission Method:	Not reported
Emission Factor:	Not reported
Emission Calculation:	Not reported
Below Threshold:	Not reported
Not Emitted:	X
Percent Control Efficiency:	Not reported
Primary Control:	Not reported
Secondary Control:	Not reported
Emission Comment:	Not reported
Facility ID:	570021
Facility Name:	INTERNATIONAL SHIP
Facility Status:	A
Owner Name:	INTERNATIONAL SHIP REPAIR & MARINE SERV.
Type:	Not reported
CO:	Not reported
NOX:	Not reported
PM10:	Not reported
SO2:	Not reported
VOC:	Not reported
Facility Office:	SWHI
Title V:	570021
EU Description:	Exterior Abrasive Blasting and Diesel Compressors
EU ID:	1
EU Status:	A
SCC:	30900203
Pollutant:	H151
Annual Emission:	Not reported
Emission Method:	Not reported
Emission Factor:	Not reported
Emission Calculation:	Not reported
Below Threshold:	Not reported
Not Emitted:	X
Percent Control Efficiency:	Not reported
Primary Control:	Not reported
Secondary Control:	Not reported
Emission Comment:	Not reported
Facility ID:	570021
Facility Name:	INTERNATIONAL SHIP
Facility Status:	A
Owner Name:	INTERNATIONAL SHIP REPAIR & MARINE SERV.
Type:	Not reported
CO:	Not reported
NOX:	Not reported
PM10:	Not reported
SO2:	Not reported
VOC:	Not reported

Map ID
Direction
Distance
Elevation

MAP FINDINGS

Site

Database(s)

EDR ID Number
EPA ID Number

INTERNATIONAL SHIP REPAIR (Continued)

1000858771

Facility Office: SWHI
Title V: 570021
EU Description: Exterior Abrasive Blasting and Diesel Compressors
EU ID: 1
EU Status: A
SCC: 30900203
Pollutant: H114
Annual Emission: Not reported
Emission Method: Not reported
Emission Factor: Not reported
Emission Calculation: Not reported
Below Threshold: Not reported
Not Emitted: X
Percent Control Efficiency: Not reported
Primary Control: Not reported
Secondary Control: Not reported
Emission Comment: Not reported

Facility ID: 570021
Facility Name: INTERNATIONAL SHIP
Facility Status: A
Owner Name: INTERNATIONAL SHIP REPAIR & MARINE SERV.
Type: Not reported
CO: Not reported
NOX: Not reported
PM10: Not reported
SO2: Not reported
VOC: Not reported
Facility Office: SWHI
Title V: 570021
EU Description: Exterior Abrasive Blasting and Diesel Compressors
EU ID: 1
EU Status: A
SCC: 30900203
Pollutant: H015
Annual Emission: Not reported
Emission Method: Not reported
Emission Factor: Not reported
Emission Calculation: Not reported
Below Threshold: Not reported
Not Emitted: X
Percent Control Efficiency: Not reported
Primary Control: Not reported
Secondary Control: Not reported
Emission Comment: Not reported

Facility ID: 570021
Facility Name: INTERNATIONAL SHIP
Facility Status: A
Owner Name: INTERNATIONAL SHIP REPAIR & MARINE SERV.
Type: Not reported
CO: Not reported
NOX: Not reported
PM10: Not reported
SO2: Not reported
VOC: Not reported
Facility Office: SWHI

Map ID
Direction
Distance
Elevation

MAP FINDINGS

Site

Database(s)

EDR ID Number
EPA ID Number

INTERNATIONAL SHIP REPAIR (Continued)

1000858771

Title V: 570021
EU Description: Exterior Abrasive Blasting and Diesel Compressors
EU ID: 1
EU Status: A
SCC: 30900203
Pollutant: PB
Annual Emission: Not reported
Emission Method: Not reported
Emission Factor: Not reported
Emission Calculation: Not reported
Below Threshold: Not reported
Not Emitted: X
Percent Control Efficiency: Not reported
Primary Control: Not reported
Secondary Control: Not reported
Emission Comment: Not reported

Facility ID: 570021
Facility Name: INTERNATIONAL SHIP
Facility Status: A
Owner Name: INTERNATIONAL SHIP REPAIR & MARINE SERV.
Type: Not reported
CO: Not reported
NOX: Not reported
PM10: Not reported
SO2: Not reported
VOC: Not reported
Facility Office: SWHI
Title V: 570021
EU Description: Exterior Abrasive Blasting and Diesel Compressors
EU ID: 1
EU Status: A
SCC: 30900203
Pollutant: H003
Annual Emission: Not reported
Emission Method: Not reported
Emission Factor: Not reported
Emission Calculation: Not reported
Below Threshold: Not reported
Not Emitted: X
Percent Control Efficiency: Not reported
Primary Control: Not reported
Secondary Control: Not reported
Emission Comment: Not reported

Facility ID: 570021
Facility Name: INTERNATIONAL SHIP
Facility Status: A
Owner Name: INTERNATIONAL SHIP REPAIR & MARINE SERV.
Type: Not reported
CO: Not reported
NOX: Not reported
PM10: Not reported
SO2: Not reported
VOC: Not reported
Facility Office: SWHI
Title V: 570021

Map ID
Direction
Distance
Elevation

MAP FINDINGS

Site

Database(s)

EDR ID Number
EPA ID Number

INTERNATIONAL SHIP REPAIR (Continued)

1000858771

EU Description: Exterior Abrasive Blasting and Diesel Compressors
EU ID: 1
EU Status: A
SCC: 30900203
Pollutant: H046
Annual Emission: Not reported
Emission Method: Not reported
Emission Factor: Not reported
Emission Calculation: Not reported
Below Threshold: Not reported
Not Emitted: X
Percent Control Efficiency: Not reported
Primary Control: Not reported
Secondary Control: Not reported
Emission Comment: Not reported

Facility ID: 570021
Facility Name: INTERNATIONAL SHIP
Facility Status: A
Owner Name: INTERNATIONAL SHIP REPAIR & MARINE SERV.
Type: Not reported
CO: Not reported
NOX: Not reported
PM10: Not reported
SO2: Not reported
VOC: Not reported
Facility Office: SWHI
Title V: 570021
EU Description: Exterior Abrasive Blasting and Diesel Compressors
EU ID: 1
EU Status: A
SCC: 30900203
Pollutant: CO
Annual Emission: Not reported
Emission Method: Not reported
Emission Factor: Not reported
Emission Calculation: Not reported
Below Threshold: Not reported
Not Emitted: X
Percent Control Efficiency: Not reported
Primary Control: Not reported
Secondary Control: Not reported
Emission Comment: Not reported

Facility ID: 570021
Facility Name: INTERNATIONAL SHIP
Facility Status: A
Owner Name: INTERNATIONAL SHIP REPAIR & MARINE SERV.
Type: Not reported
CO: Not reported
NOX: Not reported
PM10: Not reported
SO2: Not reported
VOC: Not reported
Facility Office: SWHI
Title V: 570021
EU Description: Exterior Abrasive Blasting and Diesel Compressors

Map ID
Direction
Distance
Elevation

MAP FINDINGS

Site

Database(s)

EDR ID Number
EPA ID Number

INTERNATIONAL SHIP REPAIR (Continued)

1000858771

EU ID: 1
EU Status: A
SCC: 30900203
Pollutant: PM10
Annual Emission: 0.6303
Emission Method: 4
Emission Factor: Not reported
Emission Calculation: Annual Emissions (Tons/Year) 0.6303 = Annual Process or Fuel Usage
Rate (Tons Abrasive Consumed) 420.2 * 0.003 / 2
Below Threshold: Not reported
Not Emitted: Not reported
Percent Control Efficiency: Not reported
Primary Control: Not reported
Secondary Control: Not reported
Emission Comment: Not reported

Facility ID: 570021
Facility Name: INTERNATIONAL SHIP
Facility Status: A
Owner Name: INTERNATIONAL SHIP REPAIR & MARINE SERV.
Type: Not reported
CO: Not reported
NOX: Not reported
PM10: Not reported
SO2: Not reported
VOC: Not reported
Facility Office: SWHI
Title V: 570021

EU Description: Exterior Abrasive Blasting and Diesel Compressors
EU ID: 1
EU Status: A
SCC: 30900203
Pollutant: PM
Annual Emission: 1.2606
Emission Method: 4
Emission Factor: Not reported
Emission Calculation: Annual Emissions (Tons/Year) 1.2606 = Annual Process or Fuel Usage
Rate (Tons Abrasive Consumed) 420.2 * Emission Factor (Lbs/Tons
Abrasive Consumed) 0.003
Below Threshold: Not reported
Not Emitted: Not reported
Percent Control Efficiency: Not reported
Primary Control: Not reported
Secondary Control: Not reported
Emission Comment: Not reported

Facility ID: 570021
Facility Name: INTERNATIONAL SHIP
Facility Status: A
Owner Name: INTERNATIONAL SHIP REPAIR & MARINE SERV.
Type: Not reported
CO: Not reported
NOX: Not reported
PM10: Not reported
SO2: Not reported
VOC: Not reported
Facility Office: SWHI

Map ID
Direction
Distance
Elevation

MAP FINDINGS

Site

Database(s)

EDR ID Number
EPA ID Number

INTERNATIONAL SHIP REPAIR (Continued)

1000858771

Title V: 570021
EU Description: Exterior Abrasive Blasting and Diesel Compressors
EU ID: 1
EU Status: A
SCC: 30900203
Pollutant: H026
Annual Emission: Not reported
Emission Method: Not reported
Emission Factor: Not reported
Emission Calculation: Not reported
Below Threshold: Not reported
Not Emitted: X
Percent Control Efficiency: Not reported
Primary Control: Not reported
Secondary Control: Not reported
Emission Comment: Not reported

Facility ID: 570021
Facility Name: INTERNATIONAL SHIP
Facility Status: A
Owner Name: INTERNATIONAL SHIP REPAIR & MARINE SERV.
Type: Not reported
CO: Not reported
NOX: Not reported
PM10: Not reported
SO2: Not reported
VOC: Not reported
Facility Office: SWHI
Title V: 570021
EU Description: Exterior Abrasive Blasting and Diesel Compressors
EU ID: 1
EU Status: A
SCC: 30900203
Pollutant: VOC
Annual Emission: Not reported
Emission Method: Not reported
Emission Factor: Not reported
Emission Calculation: Not reported
Below Threshold: Not reported
Not Emitted: X
Percent Control Efficiency: Not reported
Primary Control: Not reported
Secondary Control: Not reported
Emission Comment: Not reported

Facility ID: 570021
Facility Name: INTERNATIONAL SHIP
Facility Status: A
Owner Name: INTERNATIONAL SHIP REPAIR & MARINE SERV.
Type: Not reported
CO: Not reported
NOX: Not reported
PM10: Not reported
SO2: Not reported
VOC: Not reported
Facility Office: SWHI
Title V: 570021

Map ID
Direction
Distance
Elevation

MAP FINDINGS

Site

Database(s)

EDR ID Number
EPA ID Number

INTERNATIONAL SHIP REPAIR (Continued)

1000858771

EU Description: Exterior Abrasive Blasting and Diesel Compressors
EU ID: 1
EU Status: A
SCC: 30900203
Pollutant: H132
Annual Emission: Not reported
Emission Method: Not reported
Emission Factor: Not reported
Emission Calculation: Not reported
Below Threshold: Not reported
Not Emitted: X
Percent Control Efficiency: Not reported
Primary Control: Not reported
Secondary Control: Not reported
Emission Comment: Not reported

Facility ID: 570021
Facility Name: INTERNATIONAL SHIP
Facility Status: A
Owner Name: INTERNATIONAL SHIP REPAIR & MARINE SERV.
Type: Not reported
CO: Not reported
NOX: Not reported
PM10: Not reported
SO2: Not reported
VOC: Not reported
Facility Office: SWHI
Title V: 570021
EU Description: Exterior Abrasive Blasting and Diesel Compressors
EU ID: 1
EU Status: A
SCC: 30900203
Pollutant: H169
Annual Emission: Not reported
Emission Method: Not reported
Emission Factor: Not reported
Emission Calculation: Not reported
Below Threshold: Not reported
Not Emitted: X
Percent Control Efficiency: Not reported
Primary Control: Not reported
Secondary Control: Not reported
Emission Comment: Not reported

Facility ID: 570021
Facility Name: INTERNATIONAL SHIP
Facility Status: A
Owner Name: INTERNATIONAL SHIP REPAIR & MARINE SERV.
Type: Not reported
CO: Not reported
NOX: Not reported
PM10: Not reported
SO2: Not reported
VOC: Not reported
Facility Office: SWHI
Title V: 570021
EU Description: Exterior Abrasive Blasting and Diesel Compressors

Map ID
Direction
Distance
Elevation

MAP FINDINGS

Site

Database(s)

EDR ID Number
EPA ID Number

INTERNATIONAL SHIP REPAIR (Continued)

1000858771

EU ID:	1
EU Status:	A
SCC:	30900203
Pollutant:	H095
Annual Emission:	Not reported
Emission Method:	Not reported
Emission Factor:	Not reported
Emission Calculation:	Not reported
Below Threshold:	Not reported
Not Emitted:	X
Percent Control Efficiency:	Not reported
Primary Control:	Not reported
Secondary Control:	Not reported
Emission Comment:	Not reported
Facility ID:	570021
Facility Name:	INTERNATIONAL SHIP
Facility Status:	A
Owner Name:	INTERNATIONAL SHIP REPAIR & MARINE SERV.
Type:	Not reported
CO:	Not reported
NOX:	Not reported
PM10:	Not reported
SO2:	Not reported
VOC:	Not reported
Facility Office:	SWHI
Title V:	570021
EU Description:	Exterior Abrasive Blasting and Diesel Compressors
EU ID:	1
EU Status:	A
SCC:	30900203
Pollutant:	H085
Annual Emission:	Not reported
Emission Method:	Not reported
Emission Factor:	Not reported
Emission Calculation:	Not reported
Below Threshold:	Not reported
Not Emitted:	X
Percent Control Efficiency:	Not reported
Primary Control:	Not reported
Secondary Control:	Not reported
Emission Comment:	Not reported
Facility ID:	570021
Facility Name:	INTERNATIONAL SHIP
Facility Status:	A
Owner Name:	INTERNATIONAL SHIP REPAIR & MARINE SERV.
Type:	Not reported
CO:	Not reported
NOX:	Not reported
PM10:	Not reported
SO2:	Not reported
VOC:	Not reported
Facility Office:	SWHI
Title V:	570021
EU Description:	Exterior Abrasive Blasting and Diesel Compressors
EU ID:	1

Map ID
Direction
Distance
Elevation

MAP FINDINGS

Site

Database(s)

EDR ID Number
EPA ID Number

INTERNATIONAL SHIP REPAIR (Continued)

1000858771

EU Status:	A
SCC:	30900203
Pollutant:	HAPS
Annual Emission:	Not reported
Emission Method:	Not reported
Emission Factor:	Not reported
Emission Calculation:	Not reported
Below Threshold:	Not reported
Not Emitted:	X
Percent Control Efficiency:	Not reported
Primary Control:	Not reported
Secondary Control:	Not reported
Emission Comment:	Not reported
Facility ID:	570021
Facility Name:	INTERNATIONAL SHIP
Facility Status:	A
Owner Name:	INTERNATIONAL SHIP REPAIR & MARINE SERV.
Type:	Not reported
CO:	Not reported
NOX:	Not reported
PM10:	Not reported
SO2:	Not reported
VOC:	Not reported
Facility Office:	SWHI
Title V:	570021
EU Description:	Exterior Abrasive Blasting and Diesel Compressors
EU ID:	1
EU Status:	A
SCC:	30900203
Pollutant:	H001
Annual Emission:	Not reported
Emission Method:	Not reported
Emission Factor:	Not reported
Emission Calculation:	Not reported
Below Threshold:	Not reported
Not Emitted:	X
Percent Control Efficiency:	Not reported
Primary Control:	Not reported
Secondary Control:	Not reported
Emission Comment:	Not reported
Facility ID:	570021
Facility Name:	INTERNATIONAL SHIP
Facility Status:	A
Owner Name:	INTERNATIONAL SHIP REPAIR & MARINE SERV.
Type:	Not reported
CO:	Not reported
NOX:	Not reported
PM10:	Not reported
SO2:	Not reported
VOC:	Not reported
Facility Office:	SWHI
Title V:	570021
EU Description:	Exterior Abrasive Blasting and Diesel Compressors
EU ID:	1
EU Status:	A

Map ID
Direction
Distance
Elevation

MAP FINDINGS

Site

Database(s)

EDR ID Number
EPA ID Number

INTERNATIONAL SHIP REPAIR (Continued)

1000858771

SCC:	30900203
Pollutant:	H027
Annual Emission:	Not reported
Emission Method:	Not reported
Emission Factor:	Not reported
Emission Calculation:	Not reported
Below Threshold:	Not reported
Not Emitted:	X
Percent Control Efficiency:	Not reported
Primary Control:	Not reported
Secondary Control:	Not reported
Emission Comment:	Not reported
Facility ID:	570021
Facility Name:	INTERNATIONAL SHIP
Facility Status:	A
Owner Name:	INTERNATIONAL SHIP REPAIR & MARINE SERV.
Type:	Not reported
CO:	Not reported
NOX:	Not reported
PM10:	Not reported
SO2:	Not reported
VOC:	Not reported
Facility Office:	SWHI
Title V:	570021
EU Description:	Exterior Abrasive Blasting and Diesel Compressors
EU ID:	1
EU Status:	A
SCC:	30900203
Pollutant:	H113
Annual Emission:	Not reported
Emission Method:	Not reported
Emission Factor:	Not reported
Emission Calculation:	Not reported
Below Threshold:	Not reported
Not Emitted:	X
Percent Control Efficiency:	Not reported
Primary Control:	Not reported
Secondary Control:	Not reported
Emission Comment:	Not reported
Facility ID:	570021
Facility Name:	INTERNATIONAL SHIP
Facility Status:	A
Owner Name:	INTERNATIONAL SHIP REPAIR & MARINE SERV.
Type:	Not reported
CO:	Not reported
NOX:	Not reported
PM10:	Not reported
SO2:	Not reported
VOC:	Not reported
Facility Office:	SWHI
Title V:	570021
EU Description:	Exterior Abrasive Blasting and Diesel Compressors
EU ID:	1
EU Status:	A
SCC:	30900203

Map ID
Direction
Distance
Elevation

MAP FINDINGS

Site

Database(s)

EDR ID Number
EPA ID Number

INTERNATIONAL SHIP REPAIR (Continued)

1000858771

Pollutant:	SO2
Annual Emission:	Not reported
Emission Method:	Not reported
Emission Factor:	Not reported
Emission Calculation:	Not reported
Below Threshold:	Not reported
Not Emitted:	X
Percent Control Efficiency:	Not reported
Primary Control:	Not reported
Secondary Control:	Not reported
Emission Comment:	Not reported
Facility ID:	570021
Facility Name:	INTERNATIONAL SHIP
Facility Status:	A
Owner Name:	INTERNATIONAL SHIP REPAIR & MARINE SERV.
Type:	Not reported
CO:	Not reported
NOX:	Not reported
PM10:	Not reported
SO2:	Not reported
VOC:	Not reported
Facility Office:	SWHI
Title V:	570021
EU Description:	Exterior Coating
EU ID:	2
EU Status:	A
SCC:	40200110
Pollutant:	VOC
Annual Emission:	10.58
Emission Method:	2
Emission Factor:	Not reported
Emission Calculation:	See attached calculations
Below Threshold:	Not reported
Not Emitted:	Not reported
Percent Control Efficiency:	Not reported
Primary Control:	Not reported
Secondary Control:	Not reported
Emission Comment:	Not reported
Facility ID:	570021
Facility Name:	INTERNATIONAL SHIP
Facility Status:	A
Owner Name:	INTERNATIONAL SHIP REPAIR & MARINE SERV.
Type:	Not reported
CO:	Not reported
NOX:	Not reported
PM10:	Not reported
SO2:	Not reported
VOC:	Not reported
Facility Office:	SWHI
Title V:	570021
EU Description:	Exterior Coating
EU ID:	2
EU Status:	A
SCC:	40200110
Pollutant:	H123

Map ID
Direction
Distance
Elevation

MAP FINDINGS

Site

Database(s)

EDR ID Number
EPA ID Number

INTERNATIONAL SHIP REPAIR (Continued)

1000858771

Annual Emission: 0.052
Emission Method: 2
Emission Factor: Not reported
Emission Calculation: See attached calculations
Below Threshold: Not reported
Not Emitted: Not reported
Percent Control Efficiency: Not reported
Primary Control: Not reported
Secondary Control: Not reported
Emission Comment: Not reported

Facility ID: 570021
Facility Name: INTERNATIONAL SHIP
Facility Status: A
Owner Name: INTERNATIONAL SHIP REPAIR & MARINE SERV.
Type: Not reported
CO: Not reported
NOX: Not reported
PM10: Not reported
SO2: Not reported
VOC: Not reported
Facility Office: SWHI
Title V: 570021
EU Description: Exterior Coating
EU ID: 2
EU Status: A
SCC: 40200110
Pollutant: H096
Annual Emission: 0.45
Emission Method: 2
Emission Factor: Not reported
Emission Calculation: See attached calculations
Below Threshold: Not reported
Not Emitted: Not reported
Percent Control Efficiency: Not reported
Primary Control: Not reported
Secondary Control: Not reported
Emission Comment: Not reported

Facility ID: 570021
Facility Name: INTERNATIONAL SHIP
Facility Status: A
Owner Name: INTERNATIONAL SHIP REPAIR & MARINE SERV.
Type: Not reported
CO: Not reported
NOX: Not reported
PM10: Not reported
SO2: Not reported
VOC: Not reported
Facility Office: SWHI
Title V: 570021
EU Description: Exterior Coating
EU ID: 2
EU Status: A
SCC: 40200110
Pollutant: H132
Annual Emission: 0

Map ID
Direction
Distance
Elevation

MAP FINDINGS

Site

Database(s)

EDR ID Number
EPA ID Number

INTERNATIONAL SHIP REPAIR (Continued)

1000858771

Emission Method: 2
Emission Factor: Not reported
Emission Calculation: See attached calculations
Below Threshold: Not reported
Not Emitted: Not reported
Percent Control Efficiency: Not reported
Primary Control: Not reported
Secondary Control: Not reported
Emission Comment: Not reported

Facility ID: 570021
Facility Name: INTERNATIONAL SHIP
Facility Status: A
Owner Name: INTERNATIONAL SHIP REPAIR & MARINE SERV.
Type: Not reported
CO: Not reported
NOX: Not reported
PM10: Not reported
SO2: Not reported
VOC: Not reported
Facility Office: SWHI
Title V: 570021
EU Description: Exterior Coating
EU ID: 2
EU Status: A
SCC: 40200110
Pollutant: H017
Annual Emission: 0
Emission Method: 2
Emission Factor: Not reported
Emission Calculation: See attached calculations
Below Threshold: Not reported
Not Emitted: Not reported
Percent Control Efficiency: Not reported
Primary Control: Not reported
Secondary Control: Not reported
Emission Comment: Not reported

Facility ID: 570021
Facility Name: INTERNATIONAL SHIP
Facility Status: A
Owner Name: INTERNATIONAL SHIP REPAIR & MARINE SERV.
Type: Not reported
CO: Not reported
NOX: Not reported
PM10: Not reported
SO2: Not reported
VOC: Not reported
Facility Office: SWHI
Title V: 570021
EU Description: Exterior Coating
EU ID: 2
EU Status: A
SCC: 40200110
Pollutant: H085
Annual Emission: 1.82
Emission Method: 2

Map ID
Direction
Distance
Elevation

MAP FINDINGS

Site

Database(s)

EDR ID Number
EPA ID Number

INTERNATIONAL SHIP REPAIR (Continued)

1000858771

Emission Factor: Not reported
Emission Calculation: See attached calculations
Below Threshold: Not reported
Not Emitted: Not reported
Percent Control Efficiency: Not reported
Primary Control: Not reported
Secondary Control: Not reported
Emission Comment: Not reported

Facility ID: 570021
Facility Name: INTERNATIONAL SHIP
Facility Status: A
Owner Name: INTERNATIONAL SHIP REPAIR & MARINE SERV.
Type: Not reported
CO: Not reported
NOX: Not reported
PM10: Not reported
SO2: Not reported
VOC: Not reported
Facility Office: SWHI
Title V: 570021
EU Description: Exterior Coating
EU ID: 2
EU Status: A
SCC: 40200110
Pollutant: H169
Annual Emission: 0.01
Emission Method: 2
Emission Factor: Not reported
Emission Calculation: See attached calculations
Below Threshold: Not reported
Not Emitted: Not reported
Percent Control Efficiency: Not reported
Primary Control: Not reported
Secondary Control: Not reported
Emission Comment: Not reported

Facility ID: 570021
Facility Name: INTERNATIONAL SHIP
Facility Status: A
Owner Name: INTERNATIONAL SHIP REPAIR & MARINE SERV.
Type: Not reported
CO: Not reported
NOX: Not reported
PM10: Not reported
SO2: Not reported
VOC: Not reported
Facility Office: SWHI
Title V: 570021
EU Description: Exterior Coating
EU ID: 2
EU Status: A
SCC: 40200110
Pollutant: H053
Annual Emission: 0.07
Emission Method: 2
Emission Factor: Not reported

Map ID
Direction
Distance
Elevation

MAP FINDINGS

Site

Database(s)

EDR ID Number
EPA ID Number

INTERNATIONAL SHIP REPAIR (Continued)

1000858771

Emission Calculation: See attached calculations
Below Threshold: Not reported
Not Emitted: Not reported
Percent Control Efficiency: Not reported
Primary Control: Not reported
Secondary Control: Not reported
Emission Comment: Not reported

Facility ID: 570021
Facility Name: INTERNATIONAL SHIP
Facility Status: A
Owner Name: INTERNATIONAL SHIP REPAIR & MARINE SERV.
Type: Not reported
CO: Not reported
NOX: Not reported
PM10: Not reported
SO2: Not reported
VOC: Not reported
Facility Office: SWHI
Title V: 570021
EU Description: Exterior Coating
EU ID: 2
EU Status: A
SCC: 40200110
Pollutant: HAPS
Annual Emission: 9.93
Emission Method: 2
Emission Factor: Not reported
Emission Calculation: See attached calculations
Below Threshold: Not reported
Not Emitted: Not reported
Percent Control Efficiency: Not reported
Primary Control: Not reported
Secondary Control: Not reported
Emission Comment: Not reported

Facility ID: 570021
Facility Name: INTERNATIONAL SHIP
Facility Status: A
Owner Name: INTERNATIONAL SHIP REPAIR & MARINE SERV.
Type: Not reported
CO: Not reported
NOX: Not reported
PM10: Not reported
SO2: Not reported
VOC: Not reported
Facility Office: SWHI
Title V: 570021
EU Description: Exterior Coating
EU ID: 2
EU Status: A
SCC: 40200110
Pollutant: H186
Annual Emission: 7.52
Emission Method: 2
Emission Factor: Not reported
Emission Calculation: See attached calculations

Map ID
Direction
Distance
Elevation

MAP FINDINGS

Site

Database(s)

EDR ID Number
EPA ID Number

INTERNATIONAL SHIP REPAIR (Continued)

1000858771

Below Threshold:	Not reported
Not Emitted:	Not reported
Percent Control Efficiency:	Not reported
Primary Control:	Not reported
Secondary Control:	Not reported
Emission Comment:	Not reported
Facility ID:	570021
Facility Name:	INTERNATIONAL SHIP
Facility Status:	A
Owner Name:	INTERNATIONAL SHIP REPAIR & MARINE SERV.
Type:	Not reported
CO:	Not reported
NOX:	Not reported
PM10:	Not reported
SO2:	Not reported
VOC:	Not reported
Facility Office:	SWHI
Title V:	570021
EU Description:	Exterior Coating
EU ID:	2
EU Status:	A
SCC:	40200998
Pollutant:	H132
Annual Emission:	Not reported
Emission Method:	Not reported
Emission Factor:	Not reported
Emission Calculation:	Not reported
Below Threshold:	Not reported
Not Emitted:	X
Percent Control Efficiency:	Not reported
Primary Control:	Not reported
Secondary Control:	Not reported
Emission Comment:	Not reported
Facility ID:	570021
Facility Name:	INTERNATIONAL SHIP
Facility Status:	A
Owner Name:	INTERNATIONAL SHIP REPAIR & MARINE SERV.
Type:	Not reported
CO:	Not reported
NOX:	Not reported
PM10:	Not reported
SO2:	Not reported
VOC:	Not reported
Facility Office:	SWHI
Title V:	570021
EU Description:	Exterior Coating
EU ID:	2
EU Status:	A
SCC:	40200998
Pollutant:	H186
Annual Emission:	Not reported
Emission Method:	Not reported
Emission Factor:	Not reported
Emission Calculation:	Not reported
Below Threshold:	Not reported

Map ID
Direction
Distance
Elevation

MAP FINDINGS

Site

Database(s)

EDR ID Number
EPA ID Number

INTERNATIONAL SHIP REPAIR (Continued)

1000858771

Not Emitted: X
Percent Control Efficiency: Not reported
Primary Control: Not reported
Secondary Control: Not reported
Emission Comment: Not reported

Facility ID: 570021
Facility Name: INTERNATIONAL SHIP
Facility Status: A
Owner Name: INTERNATIONAL SHIP REPAIR & MARINE SERV.
Type: Not reported
CO: Not reported
NOX: Not reported
PM10: Not reported
SO2: Not reported
VOC: Not reported
Facility Office: SWHI
Title V: 570021
EU Description: Exterior Coating
EU ID: 2
EU Status: A
SCC: 40200998
Pollutant: H169
Annual Emission: Not reported
Emission Method: Not reported
Emission Factor: Not reported
Emission Calculation: Not reported
Below Threshold: Not reported
Not Emitted: X
Percent Control Efficiency: Not reported
Primary Control: Not reported
Secondary Control: Not reported
Emission Comment: Not reported

Facility ID: 570021
Facility Name: INTERNATIONAL SHIP
Facility Status: A
Owner Name: INTERNATIONAL SHIP REPAIR & MARINE SERV.
Type: Not reported
CO: Not reported
NOX: Not reported
PM10: Not reported
SO2: Not reported
VOC: Not reported
Facility Office: SWHI
Title V: 570021
EU Description: Exterior Coating
EU ID: 2
EU Status: A
SCC: 40200998
Pollutant: VOC
Annual Emission: 0
Emission Method: 3B
Emission Factor: Not reported
Emission Calculation: VOC from solvent usage is 3.33 tons which is included in the exterior coating SCC.
Below Threshold: Not reported

Map ID
Direction
Distance
Elevation

MAP FINDINGS

Site

Database(s)

EDR ID Number
EPA ID Number

INTERNATIONAL SHIP REPAIR (Continued)

1000858771

Not Emitted: Not reported
Percent Control Efficiency: Not reported
Primary Control: Not reported
Secondary Control: Not reported
Emission Comment: Not reported

Facility ID: 570021
Facility Name: INTERNATIONAL SHIP
Facility Status: A
Owner Name: INTERNATIONAL SHIP REPAIR & MARINE SERV.
Type: Not reported
CO: Not reported
NOX: Not reported
PM10: Not reported
SO2: Not reported
VOC: Not reported
Facility Office: SWHI
Title V: 570021
EU Description: Exterior Coating
EU ID: 2
EU Status: A
SCC: 40200998
Pollutant: H017
Annual Emission: Not reported
Emission Method: Not reported
Emission Factor: Not reported
Emission Calculation: Not reported
Below Threshold: Not reported
Not Emitted: X
Percent Control Efficiency: Not reported
Primary Control: Not reported
Secondary Control: Not reported
Emission Comment: Not reported

Facility ID: 570021
Facility Name: INTERNATIONAL SHIP
Facility Status: A
Owner Name: INTERNATIONAL SHIP REPAIR & MARINE SERV.
Type: Not reported
CO: Not reported
NOX: Not reported
PM10: Not reported
SO2: Not reported
VOC: Not reported
Facility Office: SWHI
Title V: 570021
EU Description: Exterior Coating
EU ID: 2
EU Status: A
SCC: 40200998
Pollutant: H096
Annual Emission: Not reported
Emission Method: Not reported
Emission Factor: Not reported
Emission Calculation: Not reported
Below Threshold: Not reported
Not Emitted: X

Map ID
Direction
Distance
Elevation

MAP FINDINGS

Site

Database(s)

EDR ID Number
EPA ID Number

INTERNATIONAL SHIP REPAIR (Continued)

1000858771

Percent Control Efficiency: Not reported
Primary Control: Not reported
Secondary Control: Not reported
Emission Comment: Not reported

Facility ID: 570021
Facility Name: INTERNATIONAL SHIP
Facility Status: A
Owner Name: INTERNATIONAL SHIP REPAIR & MARINE SERV.
Type: Not reported
CO: Not reported
NOX: Not reported
PM10: Not reported
SO2: Not reported
VOC: Not reported
Facility Office: SWHI
Title V: 570021
EU Description: Exterior Coating
EU ID: 2
EU Status: A
SCC: 40200998
Pollutant: H053
Annual Emission: Not reported
Emission Method: Not reported
Emission Factor: Not reported
Emission Calculation: Not reported
Below Threshold: Not reported
Not Emitted: X
Percent Control Efficiency: Not reported
Primary Control: Not reported
Secondary Control: Not reported
Emission Comment: Not reported

Facility ID: 570021
Facility Name: INTERNATIONAL SHIP
Facility Status: A
Owner Name: INTERNATIONAL SHIP REPAIR & MARINE SERV.
Type: Not reported
CO: Not reported
NOX: Not reported
PM10: Not reported
SO2: Not reported
VOC: Not reported
Facility Office: SWHI
Title V: 570021
EU Description: Exterior Coating
EU ID: 2
EU Status: A
SCC: 40200998
Pollutant: HAPS
Annual Emission: Not reported
Emission Method: Not reported
Emission Factor: Not reported
Emission Calculation: Not reported
Below Threshold: Not reported
Not Emitted: X
Percent Control Efficiency: Not reported

Map ID
Direction
Distance
Elevation

MAP FINDINGS

Site

Database(s)

EDR ID Number
EPA ID Number

INTERNATIONAL SHIP REPAIR (Continued)

1000858771

Primary Control: Not reported
Secondary Control: Not reported
Emission Comment: Not reported

Facility ID: 570021
Facility Name: INTERNATIONAL SHIP
Facility Status: A
Owner Name: INTERNATIONAL SHIP REPAIR & MARINE SERV.
Type: Not reported
CO: Not reported
NOX: Not reported
PM10: Not reported
SO2: Not reported
VOC: Not reported
Facility Office: SWHI
Title V: 570021
EU Description: Exterior Coating
EU ID: 2
EU Status: A
SCC: 40200998
Pollutant: H123
Annual Emission: Not reported
Emission Method: Not reported
Emission Factor: Not reported
Emission Calculation: Not reported
Below Threshold: Not reported
Not Emitted: X
Percent Control Efficiency: Not reported
Primary Control: Not reported
Secondary Control: Not reported
Emission Comment: Not reported

Facility ID: 570021
Facility Name: INTERNATIONAL SHIP
Facility Status: A
Owner Name: INTERNATIONAL SHIP REPAIR & MARINE SERV.
Type: Not reported
CO: Not reported
NOX: Not reported
PM10: Not reported
SO2: Not reported
VOC: Not reported
Facility Office: SWHI
Title V: 570021
EU Description: Exterior Coating
EU ID: 2
EU Status: A
SCC: 40200998
Pollutant: H085
Annual Emission: Not reported
Emission Method: Not reported
Emission Factor: Not reported
Emission Calculation: Not reported
Below Threshold: Not reported
Not Emitted: X
Percent Control Efficiency: Not reported
Primary Control: Not reported

Map ID
Direction
Distance
Elevation

MAP FINDINGS

Site

Database(s)

EDR ID Number
EPA ID Number

INTERNATIONAL SHIP REPAIR (Continued)

1000858771

Secondary Control:	Not reported
Emission Comment:	Not reported
Facility ID:	570021
Facility Name:	INTERNATIONAL SHIP
Facility Status:	A
Owner Name:	INTERNATIONAL SHIP REPAIR & MARINE SERV.
Type:	Not reported
CO:	Not reported
NOX:	Not reported
PM10:	Not reported
SO2:	Not reported
VOC:	Not reported
Facility Office:	SWHI
Title V:	570021
EU Description:	Interior Coating
EU ID:	3
EU Status:	A
SCC:	40200110
Pollutant:	HAPS
Annual Emission:	0
Emission Method:	3B
Emission Factor:	Not reported
Emission Calculation:	See attached calculations
Below Threshold:	Not reported
Not Emitted:	Not reported
Percent Control Efficiency:	Not reported
Primary Control:	Not reported
Secondary Control:	Not reported
Emission Comment:	Not reported
Facility ID:	570021
Facility Name:	INTERNATIONAL SHIP
Facility Status:	A
Owner Name:	INTERNATIONAL SHIP REPAIR & MARINE SERV.
Type:	Not reported
CO:	Not reported
NOX:	Not reported
PM10:	Not reported
SO2:	Not reported
VOC:	Not reported
Facility Office:	SWHI
Title V:	570021
EU Description:	Interior Coating
EU ID:	3
EU Status:	A
SCC:	40200110
Pollutant:	VOC
Annual Emission:	1.39
Emission Method:	3B
Emission Factor:	Not reported
Emission Calculation:	See attached calculations
Below Threshold:	Not reported
Not Emitted:	Not reported
Percent Control Efficiency:	Not reported
Primary Control:	Not reported
Secondary Control:	Not reported

Map ID
Direction
Distance
Elevation

MAP FINDINGS

Site

Database(s)

EDR ID Number
EPA ID Number

INTERNATIONAL SHIP REPAIR (Continued)

1000858771

Emission Comment:	Not reported
Facility ID:	570021
Facility Name:	INTERNATIONAL SHIP
Facility Status:	A
Owner Name:	INTERNATIONAL SHIP REPAIR & MARINE SERV.
Type:	Not reported
CO:	Not reported
NOX:	Not reported
PM10:	Not reported
SO2:	Not reported
VOC:	Not reported
Facility Office:	SWHI
Title V:	570021
EU Description:	Interior Blasting and Miscellaneous Metal Blasting
EU ID:	4
EU Status:	A
SCC:	30900203
Pollutant:	PM
Annual Emission:	0
Emission Method:	3B
Emission Factor:	Not reported
Emission Calculation:	Not reported
Below Threshold:	Not reported
Not Emitted:	Not reported
Percent Control Efficiency:	Not reported
Primary Control:	Not reported
Secondary Control:	Not reported
Emission Comment:	Not reported
Facility ID:	570021
Facility Name:	INTERNATIONAL SHIP
Facility Status:	A
Owner Name:	INTERNATIONAL SHIP REPAIR & MARINE SERV.
Type:	Not reported
CO:	Not reported
NOX:	Not reported
PM10:	Not reported
SO2:	Not reported
VOC:	Not reported
Facility Office:	SWHI
Title V:	570021
EU Description:	Interior Blasting and Miscellaneous Metal Blasting
EU ID:	4
EU Status:	A
SCC:	30900203
Pollutant:	PM10
Annual Emission:	0
Emission Method:	3B
Emission Factor:	Not reported
Emission Calculation:	Not reported
Below Threshold:	Not reported
Not Emitted:	Not reported
Percent Control Efficiency:	Not reported
Primary Control:	Not reported
Secondary Control:	Not reported
Emission Comment:	Not reported

Map ID
Direction
Distance
Elevation

MAP FINDINGS

Site

Database(s)

EDR ID Number
EPA ID Number

INTERNATIONAL SHIP REPAIR (Continued)

1000858771

Facility ID:	570021
Facility Name:	INTERNATIONAL SHIP
Facility Status:	A
Owner Name:	INTERNATIONAL SHIP REPAIR & MARINE SERV.
Type:	Not reported
CO:	Not reported
NOX:	Not reported
PM10:	Not reported
SO2:	Not reported
VOC:	Not reported
Facility Office:	SWHI
Title V:	570021
EU Description:	Grit Silos
EU ID:	5
EU Status:	A
SCC:	30501107
Pollutant:	PM
Annual Emission:	0.015127
Emission Method:	3B
Emission Factor:	Not reported
Emission Calculation:	Annual Emissions (Tons/Year) 0.015127 = Annual Process or Fuel Usage Rate (Tons Material Processed) 420.2 * Emission Factor (Lbs/Tons Material Processed) 0.72 * 0.1 / 2000
Below Threshold:	Not reported
Not Emitted:	Not reported
Percent Control Efficiency:	Not reported
Primary Control:	Not reported
Secondary Control:	Not reported
Emission Comment:	Not reported
Facility ID:	570021
Facility Name:	INTERNATIONAL SHIP
Facility Status:	A
Owner Name:	INTERNATIONAL SHIP REPAIR & MARINE SERV.
Type:	Not reported
CO:	Not reported
NOX:	Not reported
PM10:	Not reported
SO2:	Not reported
VOC:	Not reported
Facility Office:	SWHI
Title V:	570021
EU Description:	Grit Silos
EU ID:	5
EU Status:	A
SCC:	30501107
Pollutant:	PM10
Annual Emission:	0.015127
Emission Method:	3B
Emission Factor:	Not reported
Emission Calculation:	Annual Emissions (Tons/Year) 0.015127 = Annual Process or Fuel Usage Rate (Tons Material Processed) 420.2 * Emission Factor (Lbs/Tons Material Processed) 0.72 * 0.1 / 2000
Below Threshold:	Not reported
Not Emitted:	Not reported
Percent Control Efficiency:	Not reported
Primary Control:	Not reported

Map ID
Direction
Distance
Elevation

MAP FINDINGS

Site

Database(s)

EDR ID Number
EPA ID Number

INTERNATIONAL SHIP REPAIR (Continued)

1000858771

Secondary Control:	Not reported
Emission Comment:	Not reported
Facility ID:	570021
Facility Name:	INTERNATIONAL SHIP
Facility Status:	A
Owner Name:	INTERNATIONAL SHIP REPAIR & MARINE SERV.
Type:	Not reported
CO:	Not reported
NOX:	Not reported
PM10:	Not reported
SO2:	Not reported
VOC:	Not reported
Facility Office:	SWHI
Title V:	570021
EU Description:	Grit Silos
EU ID:	5
EU Status:	A
SCC:	30900203
Pollutant:	PM10
Annual Emission:	0
Emission Method:	3B
Emission Factor:	Not reported
Emission Calculation:	Annual Emissions (Tons/Year) 0 = (Annual Process or Fuel Usage Rate (Tons Abrasive Consumed) 0 * Emission Factor (Lbs/Tons Abrasive Consumed) 0.72 * 0.1 / 2000) * 0.5
Below Threshold:	Not reported
Not Emitted:	Not reported
Percent Control Efficiency:	Not reported
Primary Control:	Not reported
Secondary Control:	Not reported
Emission Comment:	Not reported
Facility ID:	570021
Facility Name:	INTERNATIONAL SHIP
Facility Status:	A
Owner Name:	INTERNATIONAL SHIP REPAIR & MARINE SERV.
Type:	Not reported
CO:	Not reported
NOX:	Not reported
PM10:	Not reported
SO2:	Not reported
VOC:	Not reported
Facility Office:	SWHI
Title V:	570021
EU Description:	Grit Silos
EU ID:	5
EU Status:	A
SCC:	30900203
Pollutant:	PM
Annual Emission:	0
Emission Method:	3B
Emission Factor:	Not reported
Emission Calculation:	Annual Emissions (Tons/Year) 0 = Emission Factor (Lbs/Tons Abrasive Consumed) 0.72 * Annual Process or Fuel Usage Rate (Tons Abrasive Consumed) 0 * 0.1 / 2000
Below Threshold:	Not reported

Map ID
Direction
Distance
Elevation

MAP FINDINGS

Site

Database(s)

EDR ID Number
EPA ID Number

INTERNATIONAL SHIP REPAIR (Continued)

1000858771

Not Emitted: Not reported
Percent Control Efficiency: Not reported
Primary Control: Not reported
Secondary Control: Not reported
Emission Comment: Not reported

HW GEN:

Site ID: 7325
Name: INTERNATIONAL SHIP REPAIR
Address: 1616 PENNY ST
City,State,Zip: TAMPA, FL 33605 6058
Type: Large
Handler ID: FL0000014555
Office: SWD
Notified Date: 09/15/1993
Last Inspection Date: 05/11/2020
Facility Installation: LQG-CEI
Object ID: 361
Documents: <https://prodenv.dep.state.fl.us/DepNexus/public/electronic-documents/F0000014555/facility!search>

WASTEWATER:

Name: INTERNATIONAL SHIP REPAIR
Address: 1616 PENNY ST
City,State,Zip: TAMPA, FL
Facility ID: FLR05C496
Facility Type: Multi-Sector Stormwater GP
Status: Active - Existing, permitted facility/site for which effluent, reclaimed water or wastewater residual discharge into the environment and/or monitoring is taking place.

District Office: TLST
NPDES Permitted Site: Not reported
Environmental Interest: Not reported
Owner Type: Private
Permit Capacity: Not reported
Party Name: Ashok Nigam, COO
Company Name: International Ship & Marine Services
RP Address: 1616 Penny St
RP Address 2: Not reported
RP City,Stat,Zip: Tampa FL 33605-6058
Telephone: 8132471118
Email: anigam@internationalship.com
Issue Date: 01/24/2016
Effective Date: 01/24/2016
Expiration Date: 01/23/2021
DOC Description: Generic Permit
Latitude Degrees: 27
Latitude Minutes: 57
Latitude Seconds: 18
Longitude Degrees: 82
Longitude Minutes: 26
Longitude Seconds: 22
Treatment: Not reported
Decode For Fstatus: Active

Map ID
Direction
Distance
Elevation

MAP FINDINGS

EDR ID Number
EPA ID Number

BN1151 **MARTIN GAS C - O INTERNATIONAL SHIP**
NE **1616 PENNY ST**
1/2-1 **TAMPA, FL 33605**
0.670 mi.
3537 ft. **Site 7 of 9 in cluster BN**

RCRA-VSQQ **1014466746**
FLT040074254

Relative:
Lower

Actual:
5 ft.

RCRA-VSQQ:
Date Form Received by Agency: 2004-08-11 00:00:00.0
Handler Name: MARTIN GAS C - O INTERNATIONAL SHIP
Handler Address: 1616 PENNY ST
Handler City,State,Zip: TAMPA, FL 33605-6058
EPA ID: FLT040074254
Contact Name: Not reported
Contact Address: Not reported
Contact City,State,Zip: Not reported
Contact Telephone: Not reported
Contact Fax: Not reported
Contact Email: Not reported
Contact Title: Not reported
EPA Region: 04
Land Type: Other
Federal Waste Generator Description: Conditionally Exempt Small Quantity Generator
Non-Notifier: Not reported
Biennial Report Cycle: Not reported
Accessibility: Not reported
Active Site Indicator: Handler Activities
State District Owner: FL
State District: SW
Mailing Address: Not reported
Mailing City,State,Zip: Not reported
Owner Name: Not reported
Owner Type: Not reported
Operator Name: Not reported
Operator Type: Not reported
Short-Term Generator Activity: Yes
Importer Activity: No
Mixed Waste Generator: No
Transporter Activity: No
Transfer Facility Activity: No
Recycler Activity with Storage: No
Small Quantity On-Site Burner Exemption: No
Smelting Melting and Refining Furnace Exemption: No
Underground Injection Control: No
Off-Site Waste Receipt: No
Universal Waste Indicator: No
Universal Waste Destination Facility: No
Federal Universal Waste: No
Active Site Fed-Reg Treatment Storage and Disposal Facility: Not reported
Active Site Converter Treatment storage and Disposal Facility: Not reported
Active Site State-Reg Treatment Storage and Disposal Facility: Not reported
Active Site State-Reg Handler: ---
Federal Facility Indicator: Not reported
Hazardous Secondary Material Indicator: NN
Sub-Part K Indicator: Not reported
Commercial TSD Indicator: No
Treatment Storage and Disposal Type: Not reported
2018 GPRA Permit Baseline: Not on the Baseline
2018 GPRA Renewals Baseline: Not on the Baseline
Permit Renewals Workload Universe: Not reported

Map ID
Direction
Distance
Elevation

MAP FINDINGS

Site

Database(s)

EDR ID Number
EPA ID Number

MARTIN GAS C - O INTERNATIONAL SHIP (Continued)

1014466746

Permit Workload Universe:	Not reported
Permit Progress Universe:	Not reported
Post-Closure Workload Universe:	Not reported
Closure Workload Universe:	Not reported
202 GPRA Corrective Action Baseline:	No
Corrective Action Workload Universe:	No
Subject to Corrective Action Universe:	No
Non-TSDFs Where RCRA CA has Been Imposed Universe:	No
TSDFs Potentially Subject to CA Under 3004 (u)/(v) Universe:	No
TSDFs Only Subject to CA under Discretionary Auth Universe:	No
Corrective Action Priority Ranking:	No NCAPS ranking
Environmental Control Indicator:	No
Institutional Control Indicator:	No
Human Exposure Controls Indicator:	N/A
Groundwater Controls Indicator:	N/A
Operating TSDF Universe:	Not reported
Full Enforcement Universe:	Not reported
Significant Non-Complier Universe:	No
Unaddressed Significant Non-Complier Universe:	No
Addressed Significant Non-Complier Universe:	No
Significant Non-Complier With a Compliance Schedule Universe:	No
Financial Assurance Required:	Not reported
Handler Date of Last Change:	2011-06-23 16:56:54.0
Recognized Trader-Importer:	No
Recognized Trader-Exporter:	No
Importer of Spent Lead Acid Batteries:	No
Exporter of Spent Lead Acid Batteries:	No
Recycler Activity Without Storage:	Not reported
Manifest Broker:	Not reported
Sub-Part P Indicator:	No

Historic Generators:

Receive Date:	2004-08-11 00:00:00.0
Handler Name:	MARTIN GAS C - O INTERNATIONAL SHIP
Federal Waste Generator Description:	Conditionally Exempt Small Quantity Generator
State District Owner:	FL
Large Quantity Handler of Universal Waste:	No
Recognized Trader Importer:	No
Recognized Trader Exporter:	No
Spent Lead Acid Battery Importer:	No
Spent Lead Acid Battery Exporter:	No
Current Record:	Yes
Non Storage Recycler Activity:	Not reported
Electronic Manifest Broker:	Not reported

List of NAICS Codes and Descriptions:

NAICS Codes:	No NAICS Codes Found
--------------	----------------------

Facility Has Received Notices of Violations:

Violations:	No Violations Found
-------------	---------------------

Evaluation Action Summary:

Evaluations:	No Evaluations Found
--------------	----------------------

Map ID
Direction
Distance
Elevation

MAP FINDINGS

EDR ID Number
EPA ID Number

BN1152 **INTERNATIONAL SHIP REPAIR**
NE **1616 PENNY ST**
1/2-1 **TAMPA, FL 33605**
0.670 mi.
3537 ft. **Site 8 of 9 in cluster BN**

FL TANKS **1007200880**
N/A

Relative: TANKS:
Lower Name: INTERNATIONAL SHIP REPAIR
Address: 1616 PENNY ST
Actual: City,State,Zip: TAMPA, FL 33605
5 ft. Facility ID: 9802428
Facility Phone: 8132471118
Facility Status: CLOSED
Facility Type: R
Type Description: Terminal/NonReg Tanks
Dep Co: P
Lat/Lon Deg Min Sec: 27 57 19.0669 / 82 26 29.1869000

BN1153 **INTERNATIONAL SHIP REPAIR & MARINE**
NE **1616 PENNY ST**
1/2-1 **TAMPA, FL 33605**
0.670 mi.
3537 ft. **Site 9 of 9 in cluster BN**

RCRA-VSQQ **1014470614**
FLTMP9203576

Relative: RCRA-VSQQ:
Lower Date Form Received by Agency: 1992-05-19 00:00:00.0
Actual: Handler Name: INTERNATIONAL SHIP REPAIR & MARINE
5 ft. Handler Address: 1616 PENNY ST
Handler City,State,Zip: TAMPA, FL 33605-6058
EPA ID: FLTMP9203576
Contact Name: Not reported
Contact Address: Not reported
Contact City,State,Zip: Not reported
Contact Telephone: Not reported
Contact Fax: Not reported
Contact Email: Not reported
Contact Title: Not reported
EPA Region: 04
Land Type: Other
Federal Waste Generator Description: Conditionally Exempt Small Quantity Generator
Non-Notifier: Not reported
Biennial Report Cycle: Not reported
Accessibility: Not reported
Active Site Indicator: Handler Activities
State District Owner: FL
State District: SW
Mailing Address: Not reported
Mailing City,State,Zip: Not reported
Owner Name: Not reported
Owner Type: Not reported
Operator Name: Not reported
Operator Type: Not reported
Short-Term Generator Activity: Yes
Importer Activity: No
Mixed Waste Generator: No
Transporter Activity: No
Transfer Facility Activity: No
Recycler Activity with Storage: No
Small Quantity On-Site Burner Exemption: No
Smelting Melting and Refining Furnace Exemption: No

Map ID
Direction
Distance
Elevation

MAP FINDINGS

Site

Database(s)

EDR ID Number
EPA ID Number

INTERNATIONAL SHIP REPAIR & MARINE (Continued)

1014470614

Underground Injection Control:	No
Off-Site Waste Receipt:	No
Universal Waste Indicator:	No
Universal Waste Destination Facility:	No
Federal Universal Waste:	No
Active Site Fed-Reg Treatment Storage and Disposal Facility:	Not reported
Active Site Converter Treatment storage and Disposal Facility:	Not reported
Active Site State-Reg Treatment Storage and Disposal Facility:	Not reported
Active Site State-Reg Handler:	---
Federal Facility Indicator:	Not reported
Hazardous Secondary Material Indicator:	NN
Sub-Part K Indicator:	Not reported
Commercial TSD Indicator:	No
Treatment Storage and Disposal Type:	Not reported
2018 GPRA Permit Baseline:	Not on the Baseline
2018 GPRA Renewals Baseline:	Not on the Baseline
Permit Renewals Workload Universe:	Not reported
Permit Workload Universe:	Not reported
Permit Progress Universe:	Not reported
Post-Closure Workload Universe:	Not reported
Closure Workload Universe:	Not reported
202 GPRA Corrective Action Baseline:	No
Corrective Action Workload Universe:	No
Subject to Corrective Action Universe:	No
Non-TSDFs Where RCRA CA has Been Imposed Universe:	No
TSDFs Potentially Subject to CA Under 3004 (u)/(v) Universe:	No
TSDFs Only Subject to CA under Discretionary Auth Universe:	No
Corrective Action Priority Ranking:	No NCAPS ranking
Environmental Control Indicator:	No
Institutional Control Indicator:	No
Human Exposure Controls Indicator:	N/A
Groundwater Controls Indicator:	N/A
Operating TSDF Universe:	Not reported
Full Enforcement Universe:	Not reported
Significant Non-Complier Universe:	No
Unaddressed Significant Non-Complier Universe:	No
Addressed Significant Non-Complier Universe:	No
Significant Non-Complier With a Compliance Schedule Universe:	No
Financial Assurance Required:	Not reported
Handler Date of Last Change:	2011-06-23 16:56:54.0
Recognized Trader-Importer:	No
Recognized Trader-Exporter:	No
Importer of Spent Lead Acid Batteries:	No
Exporter of Spent Lead Acid Batteries:	No
Recycler Activity Without Storage:	Not reported
Manifest Broker:	Not reported
Sub-Part P Indicator:	No

Historic Generators:

Receive Date:	1992-05-19 00:00:00.0
Handler Name:	INTERNATIONAL SHIP REPAIR & MARINE
Federal Waste Generator Description:	Conditionally Exempt Small Quantity Generator
State District Owner:	FL
Large Quantity Handler of Universal Waste:	No
Recognized Trader Importer:	No
Recognized Trader Exporter:	No

Map ID
Direction
Distance
Elevation

MAP FINDINGS

Site

Database(s)

EDR ID Number
EPA ID Number

INTERNATIONAL SHIP REPAIR & MARINE (Continued)

1014470614

Spent Lead Acid Battery Importer: No
Spent Lead Acid Battery Exporter: No
Current Record: Yes
Non Storage Recycler Activity: Not reported
Electronic Manifest Broker: Not reported

List of NAICS Codes and Descriptions:
NAICS Codes: No NAICS Codes Found

Facility Has Received Notices of Violations:
Violations: No Violations Found

Evaluation Action Summary:
Evaluations: No Evaluations Found

BU1154 TAMPA CITY-ROYAL ST PARKING LOT
NW ROYAL ST & TAMPA ST
1/2-1 TAMPA, FL 33602
0.670 mi.
3539 ft.
Site 6 of 6 in cluster BU

FL LUST U004135190
FL UST N/A
FL CLEANUP SITES
FL DWM CONTAM

Relative:
Higher
Actual:
10 ft.

LUST:
Name: TAMPA CITY-ROYAL ST PARKING LOT
Address: ROYAL ST & TAMPA ST
City,State,Zip: TAMPA, FL 33602
Region: STATE
Facility Id: 8841046
Facility Status: CLOSED
Facility Type: H - Local Government
Facility Phone: Not reported
Facility Cleanup Rank: 8533
District: Southwest District
Lat/Long (dms): 27 57 10.9806 / 82 27 41.4114
Section: 13
Township: 29S
Range: 18E
Feature: Not reported
Method: UNVR
Datum: 0
Score: 6
Score Effective Date: 2009-01-30 00:00:00
Score When Ranked: 10
Operator: TAMPA,CITY
Name Update: 2009-04-08 00:00:00
Address Update: Not reported

Petroleum Cleanup PCT Facility Score:
Facility Cleanup Status: ONGO - ONGOING
Contact: JOE CHANEY
Contact Company: TAMPA,CITY-PUBLIC WORKS
Contact Address: 1601 N MARION ST
Contact City/State/Zip: TAMPA, FL 33602
Phone: (813)223-8733
Bad Address Ind: Y
State: FL
Zip: 33602

Map ID
Direction
Distance
Elevation

MAP FINDINGS

Site

Database(s)

EDR ID Number
EPA ID Number

TAMPA CITY-ROYAL ST PARKING LOT (Continued)

U004135190

Score: 6
Score Effective Date: 2009-01-30 00:00:00
Related Party ID: 21548
Primary RP Role: ACCOUNT OWNER
RP Begin Date: 1988-07-26
RP Zip: 2638
RP Extension: Not reported

Discharge Cleanup Summary:

Discharge Date: 9/29/1987
PCT Discharge Combined: Not reported
Cleanup Required: R - CLEANUP REQUIRED
Discharge Cleanup Status: RA - RA ONGOING
Disch Cleanup Status Date: 10/1/2015
Cleanup Work Status: ACTIVE
Information Source: E - EDI
Other Source Description: Not reported
Eligibility Indicator: E - ELIGIBLE
Site Manager: JOHNSON_PG
Site Mgr End Date: Not reported
Tank Office: PCTM6 - PETROLEUM CLEANUP TEAM 6

Petroleum Cleanup Program Eligibility:

Facility ID: 8841046
Discharge Date: 9/29/1987
Pct Discharge Combined With: Not reported
Cleanup Required: R - CLEANUP REQUIRED
Discharge Cleanup Status: RA - RA ONGOING
Disch Cleanup Status Date: 10/1/2015
Cleanup Work Status: INACTIVE
Information Source: Not reported
Other Source Description: Not reported
Application Received Date: Not reported
Cleanup Program: E - EARLY DETECTION INCENTIVE
Eligibility Status: Not reported
Elig Status Date: Not reported
Letter Of Intent Date: Not reported
Redetermined: Not reported
Inspection Date: Not reported
Site Manager: JOHNSON_PG
Site Mgr End Date: Not reported
Tank Office: PCTM6 - PETROLEUM CLEANUP TEAM 6
Deductible Amount: Not reported
Deductible Paid To Date: Not reported
Co-Pay Amount: Not reported
Co-Pay Paid To Date: Not reported
Cap Amount: 0

Contaminated Media:

Discharge Date: 9/29/1987
Pct Discharge Combined With: Not reported
Cleanup Required: R - CLEANUP REQUIRED
Discharge Cleanup Status: RA - RA ONGOING
Disch Cleanup Status Date: 10/1/2015
Cleanup Work Status: INACTIVE
Information Source: E - EDI
Other Source Description: Not reported
Elig Indicator: E - ELIGIBLE

Map ID
Direction
Distance
Elevation

MAP FINDINGS

Site

Database(s)

EDR ID Number
EPA ID Number

TAMPA CITY-ROYAL ST PARKING LOT (Continued)

U004135190

Site Manager: JOHNSON_PG
Site Mgr End Date: Not reported
Tank Office: PCTM6 - PETROLEUM CLEANUP TEAM
Contaminated Drinking Wells: 0
Contaminated Monitoring Well: No
Contaminated Soil: No
Contaminated Surface Water: No
Contaminated Ground Water: Yes
Pollutant: A - Leaded Gas
Pollutant Other Description: Not reported
Gallons Discharged: Not reported

Task Information:

District: SWD
Facility ID: 8841046
Facility Status: CLOSED
Facility Type: H - Local Government -
County: HILLSBOROUGH
County ID: 29
Cleanup Eligibility Status: E
Source Effective Date: Not reported
Discharge Date: 09-29-1987
Cleanup Required: R - CLEANUP REQUIRED
Discharge Cleanup Status: RA - RA ONGOING
Disch Cleanup Status Date: 10-01-2015
SRC Action Type: -
SRC Submit Date: Not reported
SRC Review Date: Not reported
SRC Completion Status: -
SRC Issue Date: Not reported
SRC Comment: Not reported
Cleanup Work Status: INACTIVE
Site Mgr: DORSETT_A
Site Mgr End Date: Not reported
Tank Office: PCTM6 - Team 6
SR Task ID: 47595
SR Cleanup Responsible: RP - RESPONSIBLE PARTY
SR Funding Eligibility Type: -
SR Actual Cost: Not reported
SR Completion Date: 10-08-1987
SR Payment Date: Not reported
SR Oral Date: Not reported
SR Written Date: 01-26-1988
SR Soil Removal: Y
SR Free Product Removal: Not reported
SR Soil Tonnage Removed: 784
SR Soil Treatment: Not reported
SR Other Treatment: Not reported
SR Alternate Proc Received Date: Not reported
SR Alternate Procedure Status: Not reported
SR Alternate Procedure Status Date: Not reported
SR Alternate Procedure Comments: Not reported
SA Task ID: 47596
SA Cleanup Responsible: RP - RESPONSIBLE PARTY
SA Funding Eligibility Type: -
SA Actual Cost: Not reported
SA Completion Date: Not reported
SA Payment Date: Not reported

Map ID
Direction
Distance
Elevation

MAP FINDINGS

Site

Database(s)

EDR ID Number
EPA ID Number

TAMPA CITY-ROYAL ST PARKING LOT (Continued)

U004135190

RAP Task ID: 47597
RAP Cleanup Responsible ID: RP - RESPONSIBLE PARTY
RAP Funding Eligibility Type: -
RAP Actual Cost: Not reported
RAP Completion Date: Not reported
RAP Payment Date: Not reported
RAP Last Order Approved: Not reported
RA Task ID: 47598
RA Cleanup Responsible: RP - RESPONSIBLE PARTY
RA Funding Eligibility Type: -
RA Years to Complete: Not reported
RA Actual Cost: Not reported

[Click here for Florida Oculus:](#)

UST:

Facility Id: 8841046
Facility Status: CLOSED
Type Description: Local Government
Facility Phone: Not reported
Region: STATE
Positioning Method: UNVR
Lat/Long (dms): 27 57 18 / 82 27 41

Owner:

Owner Id: 21548
Owner Name: TAMPA,CITY-PUBLIC WORKS
Owner Address: 1601 N MARION ST
Owner Address 2: Not reported
Owner City,St,Zip: TAMPA, FL 33602
Owner Contact: JOE CHANEY
Owner Phone: 8132238733

Tank Info:

Name: TAMPA CITY-ROYAL ST PARKING LOT
Address: ROYAL ST & TAMPA ST
City: TAMPA
Zip: 33602
Tank Id: 1
Status: Removed
Status Date: 01/31/1988
Install Date: Not reported
Substance: New/lube oil
Content Description: New/Lube Oil
Gallons: 10000
Vessel Indicator: TANK
Tank Location: UNDERGROUND
DEP Contractor: P

Name: TAMPA CITY-ROYAL ST PARKING LOT
Address: ROYAL ST & TAMPA ST
City: TAMPA
Zip: 33602
Tank Id: 2
Status: Removed
Status Date: 01/31/1988
Install Date: Not reported

Map ID
Direction
Distance
Elevation

MAP FINDINGS

Site

Database(s)

EDR ID Number
EPA ID Number

TAMPA CITY-ROYAL ST PARKING LOT (Continued)

U004135190

Substance: New/lube oil
Content Description: New/Lube Oil
Gallons: 10000
Vessel Indicator: TANK
Tank Location: UNDERGROUND
DEP Contractor: P

Name: TAMPA CITY-ROYAL ST PARKING LOT
Address: ROYAL ST & TAMPA ST
City: TAMPA
Zip: 33602
Tank Id: 3
Status: Removed
Status Date: 01/31/1988
Install Date: Not reported
Substance: Kerosene
Content Description: Kerosene
Gallons: 500
Vessel Indicator: TANK
Tank Location: UNDERGROUND
DEP Contractor: P

Name: TAMPA CITY-ROYAL ST PARKING LOT
Address: ROYAL ST & TAMPA ST
City: TAMPA
Zip: 33602
Tank Id: 4
Status: Removed
Status Date: 01/31/1988
Install Date: Not reported
Substance: Kerosene
Content Description: Kerosene
Gallons: 500
Vessel Indicator: TANK
Tank Location: UNDERGROUND
DEP Contractor: P

Name: TAMPA CITY-ROYAL ST PARKING LOT
Address: ROYAL ST & TAMPA ST
City: TAMPA
Zip: 33602
Tank Id: 5
Status: Removed
Status Date: 01/31/1988
Install Date: Not reported
Substance: Kerosene
Content Description: Kerosene
Gallons: 500
Vessel Indicator: TANK
Tank Location: UNDERGROUND
DEP Contractor: P

Name: TAMPA CITY-ROYAL ST PARKING LOT
Address: ROYAL ST & TAMPA ST
City: TAMPA
Zip: 33602
Tank Id: 6

Map ID
Direction
Distance
Elevation

MAP FINDINGS

Site

Database(s)

EDR ID Number
EPA ID Number

TAMPA CITY-ROYAL ST PARKING LOT (Continued)

U004135190

Status: Removed
Status Date: 01/31/1988
Install Date: Not reported
Substance: Kerosene
Content Description: Kerosene
Gallons: 500
Vessel Indicator: TANK
Tank Location: UNDERGROUND
DEP Contractor: P

Name: TAMPA CITY-ROYAL ST PARKING LOT
Address: ROYAL ST & TAMPA ST
City: TAMPA
Zip: 33602
Tank Id: 7
Status: Removed
Status Date: 01/31/1988
Install Date: Not reported
Substance: Kerosene
Content Description: Kerosene
Gallons: 500
Vessel Indicator: TANK
Tank Location: UNDERGROUND
DEP Contractor: P

[Click here for Florida Oculus:](#)

CLEANUP SITES:

Name: TAMPA CITY-ROYAL ST PARKING LOT
Address: ROYAL ST & TAMPA ST
City,State,Zip: TAMPA, FL 33602
DEP Cleanup Site Key: 66153131
Source Database Name: Storage Tank Contamination Monitoring
Source Database Id: 8841046
CPAC Program Area Id: TK
CLLC Cleanup Category Key: PETRO
RSC2 Remediation Status Key: ACTIVE
Data Load Date: 02/22/2021
OC3 Office Id: SWD
Physical Address Line 2: Not reported
OIC Object Of Interest Id: FACIL
PC2 Proximity Id: EXACT
Calc Coordinates Accuracy Level Id: 4
CMC2 Coordinate Method Id: Digital Aerial Photography With Ground Control
DC4 Datum Id: North American Datum of 1983
VSC1 Verification Status: REVIEWED
Collect Username: WILLIAMS_CA
Collect Date: 07/18/2011
Collect Affiliation: TKHQ
Map Source: 1999 doqs
Map Source Scale: 2672
Interpolation Scale: Not reported
Verifier Username: WILLIAMS_CA
Verifier Affiliation: DEPARTMENT OF ENVIRONMENTAL PROTECTION
Verification Date: 07/26/2011
Verified Coordinate Method Id: Digital Aerial Photography With Ground Control

Map ID
Direction
Distance
Elevation

MAP FINDINGS

Site

Database(s)

EDR ID Number
EPA ID Number

TAMPA CITY-ROYAL ST PARKING LOT (Continued)

U004135190

Source Database Name Code: STCM
CMC2 Coordinate Method ID Code: DPHO
DC4 Datum ID Code: NAD83
Verified Coordinate Method ID Code: DPHO
Comments: Not reported
Latitude/Longitude (deg/min/sec): 27 57 / 82 27

DWM CONTAM:

Name: TAMPA CITY-ROYAL ST PARKING LOT
Address: ROYAL ST & TAMPA ST
City,State,Zip: TAMPA, FL 33602
Program Site Id: 8841046
Lat DD: 27
Lat MM: 57
Lat SS: 10.9806
Long DD: 82
Long MM: 27
Long SS: 41.4114
Office/ District: SWD
Program Area: STORAGE TANKS
Priority Score: 6
Datum: 0
Method: UNVR
Facility Status: CLOSED
Facility Type: H - Local Government
Score Effective Date: 2009-01-30 00:00:00
Score When Ranked: 10
Rank: 8533
Operator: HAMID GHANNAD
Phone: (813)241-4610
Name Changed: 2004-08-25 00:00:00
Addr Changed: 2018-06-18 00:00:00
Related Party ID: 21548
Primary RP Role: ACCOUNT OWNER
RP Begin Date: 7/26/1988
RP Name: TAMPA,CITY-PUBLIC WORKS
RP Address1: 1601 N MARION ST
RP Address2: Not reported
RP City: TAMPA
RP State: FL
RP Zip5: 33602
RP Zip4: 2638
Contact: JOE CHANEY
RP Phone: (813)223-8733
RP Extension: Not reported
Site Manager: Not reported

BY1155 KIMMINS CONTRACTING CORP
NE 1617 E 2ND AVE
1/2-1 TAMPA, FL 33605
0.671 mi.
3542 ft.
Site 1 of 2 in cluster BY

FL LUST U001355323
FL UST N/A
FL AST
FL DWM CONTAM
FL Financial Assurance

Relative: LUST:
Lower Name: KIMMINS CONTRACTING CORP
Actual: Address: 1617 E 2ND AVE
4 ft. City,State,Zip: TAMPA, FL 33605

Map ID
Direction
Distance
Elevation

MAP FINDINGS

Site

Database(s)

EDR ID Number
EPA ID Number

KIMMINS CONTRACTING CORP (Continued)

U001355323

Region: STATE
Facility Id: 8628039
Facility Status: OPEN
Facility Type: C - Fuel user/Non-retail
Facility Phone: (813)805-8646
Facility Cleanup Rank: 11086
District: Southwest District
Lat/Long (dms): 27 57 22.7312 / 82 26 29.1855
Section: Not reported
Township: Not reported
Range: Not reported
Feature: Not reported
Method: AGPS
Datum: 0
Score: 5
Score Effective Date: 2008-12-18 00:00:00
Score When Ranked: 9
Operator: TOM WORISCHECK
Name Update: Not reported
Address Update: 2018-05-25 00:00:00

Petroleum Cleanup PCT Facility Score:

Facility Cleanup Status: ONGO - ONGOING
Contact: TOM WORISCHECK
Contact Company: KIMMINS CONTRACTING CORP
Contact Address: 1501 2ND AVE
Contact City/State/Zip: TAMPA, FL 33605
Phone: (813)805-8646
Bad Address Ind: N
State: FL
Zip: 33605, 5102
Score: 5
Score Effective Date: 2008-12-18 00:00:00
Related Party ID: 46347
Primary RP Role: ACCOUNT OWNER
RP Begin Date: 1997-08-22
RP Zip: Not reported
RP Extension: Not reported

Discharge Cleanup Summary:

Discharge Date: 3/29/1990
PCT Discharge Combined: Not reported
Cleanup Required: R - CLEANUP REQUIRED
Discharge Cleanup Status: SA - SA ONGOING
Disch Cleanup Status Date: 11/9/1994
Cleanup Work Status: AWAITING
Information Source: D - DISCHARGE NOTIFICATION
Other Source Description: Not reported
Eligibility Indicator: E - ELIGIBLE
Site Manager: WALKER_TA
Site Mgr End Date: 4/30/2019
Tank Office: PCTM6 - PETROLEUM CLEANUP TEAM 6
Discharge Date: 9/28/1992
PCT Discharge Combined: Not reported
Cleanup Required: R - CLEANUP REQUIRED
Discharge Cleanup Status: SA - SA ONGOING
Disch Cleanup Status Date: 3/14/2019

Map ID
Direction
Distance
Elevation

MAP FINDINGS

Site

Database(s)

EDR ID Number
EPA ID Number

KIMMINS CONTRACTING CORP (Continued)

U001355323

Cleanup Work Status: AWAITING
Information Source: C - CLOSURE REPORT
Other Source Description: Not reported
Eligibility Indicator: E - ELIGIBLE
Site Manager: WALKER_TA
Site Mgr End Date: 4/30/2019
Tank Office: PCTM6 - PETROLEUM CLEANUP TEAM 6
Discharge Date: 12/15/2005
PCT Discharge Combined: Not reported
Cleanup Required: R - CLEANUP REQUIRED
Discharge Cleanup Status: NFA - NFA COMPLETE
Disch Cleanup Status Date: 12/11/2006
Cleanup Work Status: COMPLETED
Information Source: D - DISCHARGE NOTIFICATION
Other Source Description: Not reported
Eligibility Indicator: I - INELIGIBLE
Site Manager: HEINTZ_C
Site Mgr End Date: 11/21/2006
Tank Office: PCLP29 - HILLSBOROUGH ENVIRONMENTAL PROTECTION COMMISSION

Petroleum Cleanup Program Eligibility:

Facility ID: 8628039
Discharge Date: 3/29/1990
Pct Discharge Combined With: Not reported
Cleanup Required: R - CLEANUP REQUIRED
Discharge Cleanup Status: SA - SA ONGOING
Disch Cleanup Status Date: 11/9/1994
Cleanup Work Status: INACTIVE
Information Source: Not reported
Other Source Description: Not reported
Application Received Date: Not reported
Cleanup Program: C - PETROLEUM CLEANUP PARTICIPATION PROGRAM
Eligibility Status: Not reported
Elig Status Date: Not reported
Letter Of Intent Date: Not reported
Redetermined: Not reported
Inspection Date: Not reported
Site Manager: WALKER_TA
Site Mgr End Date: 4/30/2019
Tank Office: PCTM6 - PETROLEUM CLEANUP TEAM 6
Deductible Amount: Not reported
Deductible Paid To Date: Not reported
Co-Pay Amount: Not reported
Co-Pay Paid To Date: Not reported
Cap Amount: 400000
Facility ID: 8628039
Discharge Date: 9/28/1992
Pct Discharge Combined With: Not reported
Cleanup Required: R - CLEANUP REQUIRED
Discharge Cleanup Status: SA - SA ONGOING
Disch Cleanup Status Date: 3/14/2019
Cleanup Work Status: INACTIVE
Information Source: Not reported
Other Source Description: Not reported
Application Received Date: Not reported
Cleanup Program: C - PETROLEUM CLEANUP PARTICIPATION PROGRAM
Eligibility Status: Not reported
Elig Status Date: Not reported

Map ID
Direction
Distance
Elevation

MAP FINDINGS

Site

Database(s)

EDR ID Number
EPA ID Number

KIMMINS CONTRACTING CORP (Continued)

U001355323

Letter Of Intent Date: Not reported
Redetermined: Not reported
Inspection Date: Not reported
Site Manager: WALKER_TA
Site Mgr End Date: 4/30/2019
Tank Office: PCTM6 - PETROLEUM CLEANUP TEAM 6
Deductible Amount: Not reported
Deductible Paid To Date: Not reported
Co-Pay Amount: Not reported
Co-Pay Paid To Date: Not reported
Cap Amount: 400000

Contaminated Media:

Discharge Date: 3/29/1990
Pct Discharge Combined With: Not reported
Cleanup Required: R - CLEANUP REQUIRED
Discharge Cleanup Status: SA - SA ONGOING
Disch Cleanup Status Date: 11/9/1994
Cleanup Work Status: INACTIVE
Information Source: D - DISCHARGE NOTIFICATION
Other Source Description: Not reported
Elig Indicator: E - ELIGIBLE
Site Manager: WALKER_TA
Site Mgr End Date: 4/30/2019
Tank Office: PCTM6 - PETROLEUM CLEANUP TEAM
Contaminated Drinking Wells: 0
Contaminated Monitoring Well: No
Contaminated Soil: Yes
Contaminated Surface Water: No
Contaminated Ground Water: Yes
Pollutant: D - Vehicular Diesel
Pollutant Other Description: Not reported
Gallons Discharged: Not reported
Discharge Date: 9/28/1992
Pct Discharge Combined With: Not reported
Cleanup Required: R - CLEANUP REQUIRED
Discharge Cleanup Status: SA - SA ONGOING
Disch Cleanup Status Date: 3/14/2019
Cleanup Work Status: INACTIVE
Information Source: C - CLOSURE REPORT
Other Source Description: Not reported
Elig Indicator: E - ELIGIBLE
Site Manager: WALKER_TA
Site Mgr End Date: 4/30/2019
Tank Office: PCTM6 - PETROLEUM CLEANUP TEAM
Contaminated Drinking Wells: Not reported
Contaminated Monitoring Well: Not reported
Contaminated Soil: Not reported
Contaminated Surface Water: Not reported
Contaminated Ground Water: Not reported
Pollutant: D - Vehicular Diesel
Pollutant Other Description: Not reported
Gallons Discharged: Not reported
Discharge Date: 12/15/2005
Pct Discharge Combined With: Not reported
Cleanup Required: R - CLEANUP REQUIRED
Discharge Cleanup Status: NFA - NFA COMPLETE
Disch Cleanup Status Date: 12/11/2006

Map ID
Direction
Distance
Elevation

MAP FINDINGS

Site

Database(s)

EDR ID Number
EPA ID Number

KIMMINS CONTRACTING CORP (Continued)

U001355323

Cleanup Work Status: COMPLETED
Information Source: D - DISCHARGE NOTIFICATION
Other Source Description: Not reported
Elig Indicator: I - INELIGIBLE
Site Manager: HEINTZ_C
Site Mgr End Date: 11/21/2006
Tank Office: PCLP29 - HILLSBOROUGH ENVIRONM
Contaminated Drinking Wells: Not reported
Contaminated Monitoring Well: Not reported
Contaminated Soil: Yes
Contaminated Surface Water: Not reported
Contaminated Ground Water: Not reported
Pollutant: L - Waste Oil
Pollutant Other Description: Not reported
Gallons Discharged: Not reported

Task Information:

District: SWD
Facility ID: 8628039
Facility Status: OPEN
Facility Type: C - Fuel user/Non-retail -
County: HILLSBOROUGH
County ID: 29
Cleanup Eligibility Status: E
Source Effective Date: Not reported
Discharge Date: 03-29-1990
Cleanup Required: R - CLEANUP REQUIRED
Discharge Cleanup Status: SA - SA ONGOING
Disch Cleanup Status Date: 11-09-1994
SRC Action Type: -
SRC Submit Date: Not reported
SRC Review Date: Not reported
SRC Completion Status: -
SRC Issue Date: Not reported
SRC Comment: Not reported
Cleanup Work Status: INACTIVE
Site Mgr: MCKELVEY_M
Site Mgr End Date: 04-01-1999
Tank Office: PCLP29 - Hillsborough County
SR Task ID: 47936
SR Cleanup Responsible: RP - RESPONSIBLE PARTY
SR Funding Eligibility Type: -
SR Actual Cost: Not reported
SR Completion Date: Not reported
SR Payment Date: Not reported
SR Oral Date: Not reported
SR Written Date: Not reported
SR Soil Removal: Not reported
SR Free Product Removal: Not reported
SR Soil Tonnage Removed: Not reported
SR Soil Treatment: Not reported
SR Other Treatment: Not reported
SR Alternate Proc Received Date: Not reported
SR Alternate Procedure Status: Not reported
SR Alternate Procedure Status Date: Not reported
SR Alternate Procedure Comments: Not reported
SA Task ID: 47937
SA Cleanup Responsible: RP - RESPONSIBLE PARTY

Map ID
Direction
Distance
Elevation

MAP FINDINGS

Site

Database(s)

EDR ID Number
EPA ID Number

KIMMINS CONTRACTING CORP (Continued)

U001355323

SA Funding Eligibility Type: -
SA Actual Cost: Not reported
SA Completion Date: Not reported
SA Payment Date: Not reported
RAP Task ID: Not reported
RAP Cleanup Responsible ID: -
RAP Funding Eligibility Type: -
RAP Actual Cost: Not reported
RAP Completion Date: Not reported
RAP Payment Date: Not reported
RAP Last Order Approved: Not reported
RA Task ID: Not reported
RA Cleanup Responsible: -
RA Funding Eligibility Type: -
RA Years to Complete: Not reported
RA Actual Cost: Not reported
District: SWD
Facility ID: 8628039
Facility Status: OPEN
Facility Type: C - Fuel user/Non-retail -
County: HILLSBOROUGH
County ID: 29
Cleanup Eligibility Status: E
Source Effective Date: Not reported
Discharge Date: 09-28-1992
Cleanup Required: R - CLEANUP REQUIRED
Discharge Cleanup Status: ENTD - ELIGIBLE - NO TASK LEVEL DATA
Disch Cleanup Status Date: 04-27-2005
SRC Action Type: -
SRC Submit Date: Not reported
SRC Review Date: Not reported
SRC Completion Status: -
SRC Issue Date: Not reported
SRC Comment: Not reported
Cleanup Work Status: INACTIVE
Site Mgr: MCKELVEY_M
Site Mgr End Date: 04-01-1999
Tank Office: PCLP29 - Hillsborough County
SR Task ID: Not reported
SR Cleanup Responsible: -
SR Funding Eligibility Type: -
SR Actual Cost: Not reported
SR Completion Date: Not reported
SR Payment Date: Not reported
SR Oral Date: Not reported
SR Written Date: Not reported
SR Soil Removal: Not reported
SR Free Product Removal: Not reported
SR Soil Tonnage Removed: Not reported
SR Soil Treatment: Not reported
SR Other Treatment: Not reported
SR Alternate Proc Received Date: Not reported
SR Alternate Procedure Status: Not reported
SR Alternate Procedure Status Date: Not reported
SR Alternate Procedure Comments: Not reported
SA Task ID: Not reported
SA Cleanup Responsible: -

Map ID
Direction
Distance
Elevation

MAP FINDINGS

Site

Database(s)

EDR ID Number
EPA ID Number

KIMMINS CONTRACTING CORP (Continued)

U001355323

SA Funding Eligibility Type: -
SA Actual Cost: Not reported
SA Completion Date: Not reported
SA Payment Date: Not reported
RAP Task ID: Not reported
RAP Cleanup Responsible ID: -
RAP Funding Eligibility Type: -
RAP Actual Cost: Not reported
RAP Completion Date: Not reported
RAP Payment Date: Not reported
RAP Last Order Approved: Not reported
RA Task ID: Not reported
RA Cleanup Responsible: -
RA Funding Eligibility Type: -
RA Years to Complete: Not reported
RA Actual Cost: Not reported
District: SWD
Facility ID: 8628039
Facility Status: OPEN
Facility Type: C - Fuel user/Non-retail -
County: HILLSBOROUGH
County ID: 29
Cleanup Eligibility Status: I
Source Effective Date: 11-21-2006
Discharge Date: 12-15-2005
Cleanup Required: R - CLEANUP REQUIRED
Discharge Cleanup Status: NFA - NFA COMPLETE
Disch Cleanup Status Date: 12-11-2006
SRC Action Type: NFA - NO FURTHER ACTION
SRC Submit Date: 11-13-2006
SRC Review Date: 11-21-2006
SRC Completion Status: A - APPROVED
SRC Issue Date: 12-11-2006
SRC Comment: Not reported
Cleanup Work Status: COMPLETED
Site Mgr: HEINTZ_C
Site Mgr End Date: 11-21-2006
Tank Office: PCLP29 - Hillsborough County
SR Task ID: 79321
SR Cleanup Responsible: RP - RESPONSIBLE PARTY
SR Funding Eligibility Type: -
SR Actual Cost: Not reported
SR Completion Date: Not reported
SR Payment Date: Not reported
SR Oral Date: Not reported
SR Written Date: 05-15-2006
SR Soil Removal: Y
SR Free Product Removal: N
SR Soil Tonnage Removed: 20
SR Soil Treatment: Y
SR Other Treatment: Not reported
SR Alternate Proc Received Date: Not reported
SR Alternate Procedure Status: Not reported
SR Alternate Procedure Status Date: Not reported
SR Alternate Procedure Comments: Not reported
SA Task ID: 79344
SA Cleanup Responsible: RP - RESPONSIBLE PARTY

Map ID
Direction
Distance
Elevation

MAP FINDINGS

Site

Database(s)

EDR ID Number
EPA ID Number

KIMMINS CONTRACTING CORP (Continued)

U001355323

SA Funding Eligibility Type: -
SA Actual Cost: Not reported
SA Completion Date: Not reported
SA Payment Date: Not reported
RAP Task ID: Not reported
RAP Cleanup Responsible ID: -
RAP Funding Eligibility Type: -
RAP Actual Cost: Not reported
RAP Completion Date: Not reported
RAP Payment Date: Not reported
RAP Last Order Approved: Not reported
RA Task ID: 79343
RA Cleanup Responsible: -
RA Funding Eligibility Type: -
RA Years to Complete: 0
RA Actual Cost: Not reported

[Click here for Florida Oculus:](#)

UST:

Facility Id: 8628039
Facility Status: OPEN
Type Description: Fuel user/Non-retail
Facility Phone: 8138058646
Region: STATE
Positioning Method: AGPS
Lat/Long (dms): 27 57 25 / 82 26 31

Owner:

Owner Id: 46347
Owner Name: KIMMINS CONTRACTING CORP
Owner Address: 1501 2ND AVE
Owner Address 2: ATTN: TOM WORISCHECK
Owner City,St,Zip: TAMPA, FL 33605
Owner Contact: TOM WORISCHECK
Owner Phone: 8138058646

Tank Info:

Name: KIMMINS CONTRACTING CORP
Address: 1617 E 2ND AVE
City: TAMPA
Zip: 33605
Tank Id: 1
Status: Removed
Status Date: 12/31/1992
Install Date: 7/1/1980
Substance: Vehicular diesel
Content Description: Vehicular Diesel
Gallons: 4000
Vessel Indicator: TANK
Tank Location: UNDERGROUND
DEP Contractor: C

Name: KIMMINS CONTRACTING CORP
Address: 1617 E 2ND AVE
City: TAMPA
Zip: 33605

Map ID
Direction
Distance
Elevation

MAP FINDINGS

Site

Database(s)

EDR ID Number
EPA ID Number

KIMMINS CONTRACTING CORP (Continued)

U001355323

Tank Id: 2
Status: Removed
Status Date: 12/31/1992
Install Date: 7/1/1980
Substance: Vehicular diesel
Content Description: Vehicular Diesel
Gallons: 3000
Vessel Indicator: TANK
Tank Location: UNDERGROUND
DEP Contractor: C

Name: KIMMINS CONTRACTING CORP
Address: 1617 E 2ND AVE
City: TAMPA
Zip: 33605
Tank Id: 3
Status: Removed
Status Date: 12/31/1992
Install Date: 7/1/1980
Substance: Vehicular diesel
Content Description: Vehicular Diesel
Gallons: 2500
Vessel Indicator: TANK
Tank Location: UNDERGROUND
DEP Contractor: C

Name: KIMMINS CONTRACTING CORP
Address: 1617 E 2ND AVE
City: TAMPA
Zip: 33605
Tank Id: 4
Status: Removed
Status Date: 12/31/1992
Install Date: 7/1/1980
Substance: Vehicular diesel
Content Description: Vehicular Diesel
Gallons: 2500
Vessel Indicator: TANK
Tank Location: UNDERGROUND
DEP Contractor: C

[Click here for Florida Oculus:](#)

AST:

Name: KIMMINS CONTRACTING CORP
Address: 1617 E 2ND AVE
Facility ID: 8628039
Facility Status: OPEN
Type Description: Fuel user/Non-retail
Facility Phone: 8138058646
DEP Contractor Own: C
Region: STATE
Positioning Method: AGPS
Lat/Long (dms): 27 57 25 / 82 26 31

Map ID
Direction
Distance
Elevation

MAP FINDINGS

Site

Database(s)

EDR ID Number
EPA ID Number

KIMMINS CONTRACTING CORP (Continued)

U001355323

Owner:

Owner Id: 46347
Owner Name: KIMMINS CONTRACTING CORP
Owner Address: 1501 2ND AVE
Owner Address 2: ATTN: TOM WORISCHECK
Owner City,St,Zip: TAMPA, FL 33605
Owner Contact: TOM WORISCHECK
Owner Phone: 8138058646

Tank Id: 5
Status: Removed
Status Date: 08/01/2005
Install Date: 7/1/1980
Substance: Waste oil
Content Description: Waste Oil
Gallons: 500
Tank Location: ABOVEGROUND

Tank Id: 10
Status: In service
Status Date: 06/01/1998
Install Date: 6/1/1998
Substance: New/lube oil
Content Description: New/Lube Oil
Gallons: 1000
Tank Location: ABOVEGROUND

Construction:

Tank Id: 10
Construction Category: Primary Construction
Construction Description: Steel

Tank Id: 10
Construction Category: Secondary Containment
Construction Description: AST containment

Monitoring:

Tank ID: 10
Monitoring Description: Visual inspection of ASTs

Piping:

Tank ID: 10
Piping Category: Primary Construction
Piping Description: Steel/galvanized metal

Tank ID: 10
Piping Category: Miscellaneous Attributes
Piping Description: Suction piping system

Tank ID: 10
Piping Category: Miscellaneous Attributes
Piping Description: Abv, no soil contact

Tank Id: 9
Status: In service

Map ID
Direction
Distance
Elevation

MAP FINDINGS

Site

Database(s)

EDR ID Number
EPA ID Number

KIMMINS CONTRACTING CORP (Continued)

U001355323

Status Date: 06/01/1998
Install Date: 6/1/1998
Substance: New/lube oil
Content Description: New/Lube Oil
Gallons: 1000
Tank Location: ABOVEGROUND

Construction:

Tank Id: 9
Construction Category: Primary Construction
Construction Description: Steel

Tank Id: 9
Construction Category: Secondary Containment
Construction Description: AST containment

Monitoring:

Tank ID: 9
Monitoring Description: Visual inspection of ASTs

Piping:

Tank ID: 9
Piping Category: Miscellaneous Attributes
Piping Description: Abv, no soil contact

Tank ID: 9
Piping Category: Primary Construction
Piping Description: Steel/galvanized metal

Tank ID: 9
Piping Category: Miscellaneous Attributes
Piping Description: Suction piping system

Tank Id: 8
Status: In service
Status Date: 06/01/1998
Install Date: 6/1/1998
Substance: New/lube oil
Content Description: New/Lube Oil
Gallons: 1000
Tank Location: ABOVEGROUND

Construction:

Tank Id: 8
Construction Category: Primary Construction
Construction Description: Steel

Tank Id: 8
Construction Category: Secondary Containment
Construction Description: AST containment

Monitoring:

Tank ID: 8
Monitoring Description: Visual inspection of ASTs

Map ID
Direction
Distance
Elevation

MAP FINDINGS

Site

Database(s)

EDR ID Number
EPA ID Number

KIMMINS CONTRACTING CORP (Continued)

U001355323

Piping:

Tank ID: 8
Piping Category: Miscellaneous Attributes
Piping Description: Suction piping system

Tank ID: 8
Piping Category: Primary Construction
Piping Description: Steel/galvanized metal

Tank ID: 8
Piping Category: Miscellaneous Attributes
Piping Description: Abv, no soil contact

Tank Id: 11
Status: Removed
Status Date: 08/01/2005
Install Date: 7/1/1980
Substance: Waste oil
Content Description: Waste Oil
Gallons: 2000
Tank Location: ABOVEGROUND

Tank Id: 6
Status: In service
Status Date: Not reported
Install Date: 2/1/1991
Substance: Vehicular diesel
Content Description: Vehicular Diesel
Gallons: 10000
Tank Location: ABOVEGROUND

Construction:

Tank Id: 6
Construction Category: Primary Construction
Construction Description: Steel

Tank Id: 6
Construction Category: Secondary Containment
Construction Description: AST containment

Tank Id: 6
Construction Category: Overfill/Spill
Construction Description: Tight fill

Tank Id: 6
Construction Category: Overfill/Spill
Construction Description: Level gauges/alarms

Monitoring:

Tank ID: 6
Monitoring Description: Monitor dbl wall pipe space

Tank ID: 6
Monitoring Description: Visual inspect dispenser liners

Tank ID: 6

Map ID
Direction
Distance
Elevation

MAP FINDINGS

Site

Database(s)

EDR ID Number
EPA ID Number

KIMMINS CONTRACTING CORP (Continued)

U001355323

Monitoring Description: Visual inspection of ASTs

Piping:

Tank ID: 6
Piping Category: Miscellaneous Attributes
Piping Description: Suction piping system

Tank ID: 6
Piping Category: Miscellaneous Attributes
Piping Description: Abv, no soil contact

Tank ID: 6
Piping Category: Primary Construction
Piping Description: Fiberglass

Tank ID: 6
Piping Category: Secondary Containment
Piping Description: Double wall

Tank ID: 6
Piping Category: Miscellaneous Attributes
Piping Description: Dispenser liners

Tank Id: 7
Status: In service
Status Date: 05/01/1996
Install Date: 5/1/1996
Substance: Vehicular diesel
Content Description: Vehicular Diesel
Gallons: 10000
Tank Location: ABOVEGROUND

Construction:

Tank Id: 7
Construction Category: Overfill/Spill
Construction Description: Ball check valve

Tank Id: 7
Construction Category: Primary Construction
Construction Description: Steel

Tank Id: 7
Construction Category: Secondary Containment
Construction Description: Double wall

Tank Id: 7
Construction Category: Overfill/Spill
Construction Description: Spill containment bucket

Tank Id: 7
Construction Category: Overfill/Spill
Construction Description: Level gauges/alarms

Tank Id: 7
Construction Category: Overfill/Spill
Construction Description: Flow shut-Off

Map ID
Direction
Distance
Elevation

MAP FINDINGS

Site

Database(s)

EDR ID Number
EPA ID Number

KIMMINS CONTRACTING CORP (Continued)

U001355323

Tank Id: 7
Construction Category: Overfill/Spill
Construction Description: Tight fill

Monitoring:
Tank ID: 7
Monitoring Description: Monitor dbl wall tank space

Tank ID: 7
Monitoring Description: Visual inspection of ASTs

Piping:
Tank ID: 7
Piping Category: Miscellaneous Attributes
Piping Description: Abv, no soil contact

Tank ID: 7
Piping Category: Miscellaneous Attributes
Piping Description: Suction piping system

Tank ID: 7
Piping Category: Miscellaneous Attributes
Piping Description: Pressurized piping system

Tank ID: 7
Piping Category: Primary Construction
Piping Description: Steel/galvanized metal

[Click here for Florida Oculus:](#)

DWM CONTAM:

Name: KIMMINS CONTRACTING CORP
Address: 1617 E 2ND AVE
City,State,Zip: TAMPA, FL 33605
Program Site Id: 8628039
Lat DD: 27
Lat MM: 57
Lat SS: 22.7312
Long DD: 82
Long MM: 26
Long SS: 29.1855
Office/ District: SWD
Program Area: STORAGE TANKS
Priority Score: 5
Datum: 0
Method: AGPS
Facility Status: OPEN
Facility Type: C - Fuel user/Non-retail
Score Effective Date: 2008-12-18 00:00:00
Score When Ranked: 9
Rank: 11086
Operator: TONY SNOW
Phone: (863)616-2219
Name Changed: 2012-08-02 00:00:00
Addr Changed: 2012-08-02 00:00:00

Map ID
Direction
Distance
Elevation

MAP FINDINGS

Site

Database(s)

EDR ID Number
EPA ID Number

KIMMINS CONTRACTING CORP (Continued)

U001355323

Related Party ID: 46347
Primary RP Role: ACCOUNT OWNER
RP Begin Date: 8/22/1997
RP Name: KIMMINS CONTRACTING CORP
RP Address1: 1501 2ND AVE
RP Address2: ATTN: TOM WORISCHECK
RP City: TAMPA
RP State: FL
RP Zip5: 33605
RP Zip4: Not reported
Contact: TOM WORISCHECK
RP Phone: (813)805-8646
RP Extension: Not reported
Site Manager: Not reported

FL Financial Assurance 3:

Name: KIMMINS CONTRACTING CORP
Address: 1617 E 2ND AVE
City,State,Zip: TAMPA, FL 33605
Region: 3
Facility ID: 8628039
Facility Phone: 8138058646
Facility Status: OPEN
Facility Type: C
Type Description: Fuel user/Non-retail
DEP CO: C
Financial Responsibility: INSURANCE
Insurance Company: COMMERCE & INDUSTRY
Effective Date: 03/24/2008
Expire Date: 03/24/2009
Owner ID: 46347
Owner Name: KIMMINS CONTRACTING CORP
Owner Address: 1501 2ND AVE
Owner Address2: ATTN: TOM WORISCHECK
Owner City,St,Zip: TAMPA, FL 33605
Contact: TOM WORISCHECK
Resp Party Phone: 8138058646

Name: KIMMINS CONTRACTING CORP
Address: 1617 E 2ND AVE
City,State,Zip: TAMPA, FL 33605
Region: 3
Facility ID: 8628039
Facility Phone: 8138058646
Facility Status: OPEN
Facility Type: C
Type Description: Fuel user/Non-retail
DEP CO: C
Financial Responsibility: INSURANCE
Insurance Company: COMMERCE & INDUSTRY
Effective Date: 03/24/2010
Expire Date: 03/24/2011
Owner ID: 46347
Owner Name: KIMMINS CONTRACTING CORP
Owner Address: 1501 2ND AVE
Owner Address2: ATTN: TOM WORISCHECK
Owner City,St,Zip: TAMPA, FL 33605

Map ID
Direction
Distance
Elevation

MAP FINDINGS

Site

Database(s)

EDR ID Number
EPA ID Number

KIMMINS CONTRACTING CORP (Continued)

U001355323

Contact: TOM WORISCHECK
Resp Party Phone: 8138058646

Name: KIMMINS CONTRACTING CORP
Address: 1617 E 2ND AVE
City,State,Zip: TAMPA, FL 33605
Region: 3
Facility ID: 8628039
Facility Phone: 8138058646
Facility Status: OPEN
Facility Type: C
Type Description: Fuel user/Non-retail
DEP CO: C
Financial Responsibility: INSURANCE
Insurance Company: COMMERCE & INDUSTRY
Effective Date: 03/24/2011
Expire Date: 03/24/2012
Owner ID: 46347
Owner Name: KIMMINS CONTRACTING CORP
Owner Address: 1501 2ND AVE
Owner Address2: ATTN: TOM WORISCHECK
Owner City,St,Zip: TAMPA, FL 33605
Contact: TOM WORISCHECK
Resp Party Phone: 8138058646

Name: KIMMINS CONTRACTING CORP
Address: 1617 E 2ND AVE
City,State,Zip: TAMPA, FL 33605
Region: 3
Facility ID: 8628039
Facility Phone: 8138058646
Facility Status: OPEN
Facility Type: C
Type Description: Fuel user/Non-retail
DEP CO: C
Financial Responsibility: INSURANCE
Insurance Company: COMMERCE & INDUSTRY
Effective Date: 03/24/2013
Expire Date: 03/24/2014
Owner ID: 46347
Owner Name: KIMMINS CONTRACTING CORP
Owner Address: 1501 2ND AVE
Owner Address2: ATTN: TOM WORISCHECK
Owner City,St,Zip: TAMPA, FL 33605
Contact: TOM WORISCHECK
Resp Party Phone: 8138058646

Name: KIMMINS CONTRACTING CORP
Address: 1617 E 2ND AVE
City,State,Zip: TAMPA, FL 33605
Region: 3
Facility ID: 8628039
Facility Phone: 8138058646
Facility Status: OPEN
Facility Type: C
Type Description: Fuel user/Non-retail
DEP CO: C

Map ID
Direction
Distance
Elevation

MAP FINDINGS

Site

Database(s)

EDR ID Number
EPA ID Number

KIMMINS CONTRACTING CORP (Continued)

U001355323

Financial Responsibility: INSURANCE
Insurance Company: COMMERCE & INDUSTRY
Effective Date: 03/24/2014
Expire Date: 03/24/2015
Owner ID: 46347
Owner Name: KIMMINS CONTRACTING CORP
Owner Address: 1501 2ND AVE
Owner Address2: ATTN: TOM WORISCHECK
Owner City,St,Zip: TAMPA, FL 33605
Contact: TOM WORISCHECK
Resp Party Phone: 8138058646

Name: KIMMINS CONTRACTING CORP
Address: 1617 E 2ND AVE
City,State,Zip: TAMPA, FL 33605
Region: 3
Facility ID: 8628039
Facility Phone: 8138058646
Facility Status: OPEN
Facility Type: C
Type Description: Fuel user/Non-retail
DEP CO: C

Financial Responsibility: INSURANCE
Insurance Company: COMMERCE & INDUSTRY
Effective Date: 03/24/2015
Expire Date: 03/24/2016
Owner ID: 46347
Owner Name: KIMMINS CONTRACTING CORP
Owner Address: 1501 2ND AVE
Owner Address2: ATTN: TOM WORISCHECK
Owner City,St,Zip: TAMPA, FL 33605
Contact: TOM WORISCHECK
Resp Party Phone: 8138058646

Name: KIMMINS CONTRACTING CORP
Address: 1617 E 2ND AVE
City,State,Zip: TAMPA, FL 33605
Region: 3
Facility ID: 8628039
Facility Phone: 8138058646
Facility Status: OPEN
Facility Type: C
Type Description: Fuel user/Non-retail
DEP CO: C

Financial Responsibility: INSURANCE
Insurance Company: COMMERCE & INDUSTRY
Effective Date: 03/24/2017
Expire Date: 03/24/2018
Owner ID: 46347
Owner Name: KIMMINS CONTRACTING CORP
Owner Address: 1501 2ND AVE
Owner Address2: ATTN: TOM WORISCHECK
Owner City,St,Zip: TAMPA, FL 33605
Contact: TOM WORISCHECK
Resp Party Phone: 8138058646

Name: KIMMINS CONTRACTING CORP

Map ID
Direction
Distance
Elevation

MAP FINDINGS

Site

Database(s)

EDR ID Number
EPA ID Number

KIMMINS CONTRACTING CORP (Continued)

U001355323

Address: 1617 E 2ND AVE
City,State,Zip: TAMPA, FL 33605
Region: 3
Facility ID: 8628039
Facility Phone: 8138058646
Facility Status: OPEN
Facility Type: C
Type Description: Fuel user/Non-retail
DEP CO: C
Financial Responsibility: INSURANCE
Insurance Company: COMMERCE & INDUSTRY
Effective Date: 03/24/2018
Expire Date: 03/24/2019
Owner ID: 46347
Owner Name: KIMMINS CONTRACTING CORP
Owner Address: 1501 2ND AVE
Owner Address2: ATTN: TOM WORISCHECK
Owner City,St,Zip: TAMPA, FL 33605
Contact: TOM WORISCHECK
Resp Party Phone: 8138058646

BS1156
ENE
1/2-1
0.673 mi.
3556 ft.

STAR ENTERPRISE
519 N 19TH ST
TAMPA, FL 33675

RCRA NonGen / NLR
FINDS
ECHO

1000699091
FLD079197711

Site 3 of 7 in cluster BS

Relative:
Lower

RCRA NonGen / NLR:

Actual:
4 ft.

Date Form Received by Agency: 2002-02-23 00:00:00.0
Handler Name: STAR ENTERPRISE
Handler Address: 519 N 19TH ST
Handler City,State,Zip: TAMPA, FL 33675-0000
EPA ID: FLD079197711
Contact Name: PETER REYNOLDS
Contact Address: 539 S MAIN ST
Contact City,State,Zip: FINDLAY, OH 45840-3229
Contact Telephone: 419-421-2121
Contact Fax: Not reported
Contact Email: Not reported
Contact Title: HES COMP MANAGER
EPA Region: 04
Land Type: Not reported
Federal Waste Generator Description: Not a generator, verified
Non-Notifier: Not reported
Biennial Report Cycle: Not reported
Accessibility: Not reported
Active Site Indicator: Not reported
State District Owner: FL
State District: SW
Mailing Address: 539 S MAIN ST
Mailing City,State,Zip: FINDLAY, OH 45840-3229
Owner Name: ROBERT BLAIR
Owner Type: Private
Operator Name: Not reported
Operator Type: Not reported
Short-Term Generator Activity: No
Importer Activity: No
Mixed Waste Generator: No

Map ID
Direction
Distance
Elevation

MAP FINDINGS

Site

Database(s)

EDR ID Number
EPA ID Number

STAR ENTERPRISE (Continued)

1000699091

Transporter Activity:	No
Transfer Facility Activity:	No
Recycler Activity with Storage:	No
Small Quantity On-Site Burner Exemption:	No
Smelting Melting and Refining Furnace Exemption:	No
Underground Injection Control:	No
Off-Site Waste Receipt:	No
Universal Waste Indicator:	No
Universal Waste Destination Facility:	No
Federal Universal Waste:	No
Active Site Fed-Reg Treatment Storage and Disposal Facility:	Not reported
Active Site Converter Treatment storage and Disposal Facility:	Not reported
Active Site State-Reg Treatment Storage and Disposal Facility:	Not reported
Active Site State-Reg Handler:	---
Federal Facility Indicator:	Not reported
Hazardous Secondary Material Indicator:	NN
Sub-Part K Indicator:	Not reported
Commercial TSD Indicator:	No
Treatment Storage and Disposal Type:	Not reported
2018 GPRA Permit Baseline:	Not on the Baseline
2018 GPRA Renewals Baseline:	Not on the Baseline
Permit Renewals Workload Universe:	Not reported
Permit Workload Universe:	Not reported
Permit Progress Universe:	Not reported
Post-Closure Workload Universe:	Not reported
Closure Workload Universe:	Not reported
202 GPRA Corrective Action Baseline:	No
Corrective Action Workload Universe:	No
Subject to Corrective Action Universe:	No
Non-TSDFs Where RCRA CA has Been Imposed Universe:	No
TSDFs Potentially Subject to CA Under 3004 (u)/(v) Universe:	No
TSDFs Only Subject to CA under Discretionary Auth Universe:	No
Corrective Action Priority Ranking:	No NCAPS ranking
Environmental Control Indicator:	No
Institutional Control Indicator:	No
Human Exposure Controls Indicator:	N/A
Groundwater Controls Indicator:	N/A
Operating TSDF Universe:	Not reported
Full Enforcement Universe:	Not reported
Significant Non-Complier Universe:	No
Unaddressed Significant Non-Complier Universe:	No
Addressed Significant Non-Complier Universe:	No
Significant Non-Complier With a Compliance Schedule Universe:	No
Financial Assurance Required:	Not reported
Handler Date of Last Change:	2017-01-17 18:59:39.0
Recognized Trader-Importer:	No
Recognized Trader-Exporter:	No
Importer of Spent Lead Acid Batteries:	No
Exporter of Spent Lead Acid Batteries:	No
Recycler Activity Without Storage:	Not reported
Manifest Broker:	Not reported
Sub-Part P Indicator:	No

Handler - Owner Operator:

Owner/Operator Indicator:

Owner/Operator Name:

Owner

TEXACO INC

Map ID
Direction
Distance
Elevation

MAP FINDINGS

Site

Database(s)

EDR ID Number
EPA ID Number

STAR ENTERPRISE (Continued)

1000699091

Legal Status: Private
Date Became Current: 1996-10-18 00:00:00.
Date Ended Current: 2002-01-23 00:00:00.
Owner/Operator Address: PO BOX 109
Owner/Operator City,State,Zip: TAMPA, FL 33601-1090
Owner/Operator Telephone: Not reported
Owner/Operator Telephone Ext: Not reported
Owner/Operator Fax: Not reported
Owner/Operator Email: Not reported

Owner/Operator Indicator: Owner
Owner/Operator Name: ROBERT BLAIR
Legal Status: Private
Date Became Current: 2002-01-23 00:00:00.
Date Ended Current: Not reported
Owner/Operator Address: PO BOX 5358
Owner/Operator City,State,Zip: TAMPA, FL 33675-5358
Owner/Operator Telephone: Not reported
Owner/Operator Telephone Ext: Not reported
Owner/Operator Fax: Not reported
Owner/Operator Email: Not reported

Owner/Operator Indicator: Owner
Owner/Operator Name: ROBERT BLAIR
Legal Status: Private
Date Became Current: 2002-01-23 00:00:00.
Date Ended Current: Not reported
Owner/Operator Address: PO BOX 5358
Owner/Operator City,State,Zip: TAMPA, FL 33675-5358
Owner/Operator Telephone: Not reported
Owner/Operator Telephone Ext: Not reported
Owner/Operator Fax: Not reported
Owner/Operator Email: Not reported

Owner/Operator Indicator: Owner
Owner/Operator Name: TEXACO INC
Legal Status: Private
Date Became Current: 1996-10-18 00:00:00.
Date Ended Current: 2002-01-23 00:00:00.
Owner/Operator Address: PO BOX 109
Owner/Operator City,State,Zip: TAMPA, FL 33601-1090
Owner/Operator Telephone: Not reported
Owner/Operator Telephone Ext: Not reported
Owner/Operator Fax: Not reported
Owner/Operator Email: Not reported

Historic Generators:

Receive Date: 2001-10-25 00:00:00.0
Handler Name: STAR ENTERPRISE
Federal Waste Generator Description: Conditionally Exempt Small Quantity Generator
State District Owner: FL
Large Quantity Handler of Universal Waste: No
Recognized Trader Importer: No
Recognized Trader Exporter: No
Spent Lead Acid Battery Importer: No
Spent Lead Acid Battery Exporter: No
Current Record: No

Map ID
Direction
Distance
Elevation

MAP FINDINGS

Site

Database(s)

EDR ID Number
EPA ID Number

STAR ENTERPRISE (Continued)

1000699091

Non Storage Recycler Activity: Not reported
Electronic Manifest Broker: Not reported

Receive Date: 2002-02-23 00:00:00.0

Handler Name: STAR ENTERPRISE

Federal Waste Generator Description: Not a generator, verified

State District Owner: FL

Large Quantity Handler of Universal Waste: No

Recognized Trader Importer: No

Recognized Trader Exporter: No

Spent Lead Acid Battery Importer: No

Spent Lead Acid Battery Exporter: No

Current Record: Yes

Non Storage Recycler Activity: Not reported

Electronic Manifest Broker: Not reported

Receive Date: 1992-02-12 00:00:00.0

Handler Name: STAR ENTERPRISE

Federal Waste Generator Description: Large Quantity Generator

State District Owner: Not reported

Large Quantity Handler of Universal Waste: No

Recognized Trader Importer: No

Recognized Trader Exporter: No

Spent Lead Acid Battery Importer: No

Spent Lead Acid Battery Exporter: No

Current Record: No

Non Storage Recycler Activity: Not reported

Electronic Manifest Broker: Not reported

Receive Date: 1994-02-18 00:00:00.0

Handler Name: STAR ENTERPRISE

Federal Waste Generator Description: Large Quantity Generator

State District Owner: Not reported

Large Quantity Handler of Universal Waste: No

Recognized Trader Importer: No

Recognized Trader Exporter: No

Spent Lead Acid Battery Importer: No

Spent Lead Acid Battery Exporter: No

Current Record: No

Non Storage Recycler Activity: Not reported

Electronic Manifest Broker: Not reported

List of NAICS Codes and Descriptions:

NAICS Code: 42271

NAICS Description: PETROLEUM BULK STATIONS AND TERMINALS

NAICS Code: 424710

NAICS Description: PETROLEUM BULK STATIONS AND TERMINALS

NAICS Code: 4471

NAICS Description: GASOLINE STATIONS

NAICS Code: 454310

NAICS Description: FUEL DEALERS

NAICS Code: 486910

NAICS Description: PIPELINE TRANSPORTATION OF REFINED PETROLEUM PRODUCTS

Map ID
Direction
Distance
Elevation

MAP FINDINGS

Site

Database(s)

EDR ID Number
EPA ID Number

STAR ENTERPRISE (Continued)

1000699091

Facility Has Received Notices of Violation:

Found Violation: Yes
Agency Which Determined Violation: State
Violation Short Description: State Statute or Regulation
Date Violation was Determined: 2001-10-25 00:00:00.0
Actual Return to Compliance Date: 2002-01-10 00:00:00.0
Return to Compliance Qualifier: Unverifiable
Violation Responsible Agency: State
Scheduled Compliance Date: Not reported
Enforcement Identifier: 125
Date of Enforcement Action: 2001-12-26 00:00:00.0
Enforcement Responsible Agency: State
Enforcement Docket Number: Not reported
Enforcement Attorney: Not reported
Corrective Action Component: No
Appeal Initiated Date: Not reported
Appeal Resolution Date: Not reported
Disposition Status Date: Not reported
Disposition Status: Not reported
Disposition Status Description: Not reported
Consent/Final Order Sequence Number: Not reported
Consent/Final Order Respondent Name: Not reported
Consent/Final Order Lead Agency: Not reported
Enforcement Type: DEP WARNING LETTER
Enforcement Responsible Person: K H
Enforcement Responsible Sub-Organization: SW
SEP Sequence Number: Not reported
SEP Expenditure Amount: Not reported
SEP Scheduled Completion Date: Not reported
SEP Actual Date: Not reported
SEP Defaulted Date: Not reported
SEP Type: Not reported
SEP Type Description: Not reported
Proposed Amount: Not reported
Final Monetary Amount: Not reported
Paid Amount: Not reported
Final Count: Not reported
Final Amount: Not reported

Found Violation: Yes
Agency Which Determined Violation: State
Violation Short Description: Generators - General
Date Violation was Determined: 2001-10-25 00:00:00.0
Actual Return to Compliance Date: 2002-01-10 00:00:00.0
Return to Compliance Qualifier: Unverifiable
Violation Responsible Agency: State
Scheduled Compliance Date: Not reported
Enforcement Identifier: 125
Date of Enforcement Action: 2001-12-26 00:00:00.0
Enforcement Responsible Agency: State
Enforcement Docket Number: Not reported
Enforcement Attorney: Not reported
Corrective Action Component: No
Appeal Initiated Date: Not reported
Appeal Resolution Date: Not reported
Disposition Status Date: Not reported
Disposition Status: Not reported

Map ID
Direction
Distance
Elevation

MAP FINDINGS

Site

Database(s)

EDR ID Number
EPA ID Number

STAR ENTERPRISE (Continued)

1000699091

Disposition Status Description:	Not reported
Consent/Final Order Sequence Number:	Not reported
Consent/Final Order Respondent Name:	Not reported
Consent/Final Order Lead Agency:	Not reported
Enforcement Type:	DEP WARNING LETTER
Enforcement Responsible Person:	K H
Enforcement Responsible Sub-Organization:	SW
SEP Sequence Number:	Not reported
SEP Expenditure Amount:	Not reported
SEP Scheduled Completion Date:	Not reported
SEP Actual Date:	Not reported
SEP Defaulted Date:	Not reported
SEP Type:	Not reported
SEP Type Description:	Not reported
Proposed Amount:	Not reported
Final Monetary Amount:	Not reported
Paid Amount:	Not reported
Final Count:	Not reported
Final Amount:	Not reported
Found Violation:	Yes
Agency Which Determined Violation:	State
Violation Short Description:	State Statute or Regulation
Date Violation was Determined:	2001-10-25 00:00:00.0
Actual Return to Compliance Date:	2001-11-16 00:00:00.0
Return to Compliance Qualifier:	Unverifiable
Violation Responsible Agency:	State
Scheduled Compliance Date:	Not reported
Enforcement Identifier:	125
Date of Enforcement Action:	2001-12-26 00:00:00.0
Enforcement Responsible Agency:	State
Enforcement Docket Number:	Not reported
Enforcement Attorney:	Not reported
Corrective Action Component:	No
Appeal Initiated Date:	Not reported
Appeal Resolution Date:	Not reported
Disposition Status Date:	Not reported
Disposition Status:	Not reported
Disposition Status Description:	Not reported
Consent/Final Order Sequence Number:	Not reported
Consent/Final Order Respondent Name:	Not reported
Consent/Final Order Lead Agency:	Not reported
Enforcement Type:	DEP WARNING LETTER
Enforcement Responsible Person:	K H
Enforcement Responsible Sub-Organization:	SW
SEP Sequence Number:	Not reported
SEP Expenditure Amount:	Not reported
SEP Scheduled Completion Date:	Not reported
SEP Actual Date:	Not reported
SEP Defaulted Date:	Not reported
SEP Type:	Not reported
SEP Type Description:	Not reported
Proposed Amount:	Not reported
Final Monetary Amount:	Not reported
Paid Amount:	Not reported
Final Count:	Not reported
Final Amount:	Not reported

Map ID
Direction
Distance
Elevation

MAP FINDINGS

Site

Database(s)

EDR ID Number
EPA ID Number

STAR ENTERPRISE (Continued)

1000699091

Found Violation:	Yes
Agency Which Determined Violation:	State
Violation Short Description:	State Statute or Regulation
Date Violation was Determined:	2001-10-25 00:00:00.0
Actual Return to Compliance Date:	2002-01-10 00:00:00.0
Return to Compliance Qualifier:	Unverifiable
Violation Responsible Agency:	State
Scheduled Compliance Date:	Not reported
Enforcement Identifier:	125
Date of Enforcement Action:	2001-12-26 00:00:00.0
Enforcement Responsible Agency:	State
Enforcement Docket Number:	Not reported
Enforcement Attorney:	Not reported
Corrective Action Component:	No
Appeal Initiated Date:	Not reported
Appeal Resolution Date:	Not reported
Disposition Status Date:	Not reported
Disposition Status:	Not reported
Disposition Status Description:	Not reported
Consent/Final Order Sequence Number:	Not reported
Consent/Final Order Respondent Name:	Not reported
Consent/Final Order Lead Agency:	Not reported
Enforcement Type:	DEP WARNING LETTER
Enforcement Responsible Person:	K H
Enforcement Responsible Sub-Organization:	SW
SEP Sequence Number:	Not reported
SEP Expenditure Amount:	Not reported
SEP Scheduled Completion Date:	Not reported
SEP Actual Date:	Not reported
SEP Defaulted Date:	Not reported
SEP Type:	Not reported
SEP Type Description:	Not reported
Proposed Amount:	Not reported
Final Monetary Amount:	Not reported
Paid Amount:	Not reported
Final Count:	Not reported
Final Amount:	Not reported

Evaluation Action Summary:

Evaluation Date:	2001-10-25 00:00:00.0
Evaluation Responsible Agency:	State
Found Violation:	Yes
Evaluation Type Description:	COMPLIANCE EVALUATION INSPECTION ON-SITE
Evaluation Responsible Person Identifier:	K H
Evaluation Responsible Sub-Organization:	SW
Actual Return to Compliance Date:	2002-01-10 00:00:00.0
Scheduled Compliance Date:	Not reported
Date of Request:	Not reported
Date Response Received:	Not reported
Request Agency:	Not reported
Former Citation:	Not reported

Evaluation Date:	2001-10-25 00:00:00.0
Evaluation Responsible Agency:	State
Found Violation:	Yes
Evaluation Type Description:	COMPLIANCE EVALUATION INSPECTION ON-SITE
Evaluation Responsible Person Identifier:	K H

Map ID
Direction
Distance
Elevation

MAP FINDINGS

Site

Database(s)

EDR ID Number
EPA ID Number

STAR ENTERPRISE (Continued)

1000699091

Evaluation Responsible Sub-Organization: SW
Actual Return to Compliance Date: 2002-01-10 00:00:00.0
Scheduled Compliance Date: Not reported
Date of Request: Not reported
Date Response Received: Not reported
Request Agency: Not reported
Former Citation: Not reported

Evaluation Date: 2001-10-25 00:00:00.0
Evaluation Responsible Agency: State
Found Violation: Yes
Evaluation Type Description: COMPLIANCE EVALUATION INSPECTION ON-SITE
Evaluation Responsible Person Identifier: K H
Evaluation Responsible Sub-Organization: SW
Actual Return to Compliance Date: 2001-11-16 00:00:00.0
Scheduled Compliance Date: Not reported
Date of Request: Not reported
Date Response Received: Not reported
Request Agency: Not reported
Former Citation: Not reported

Evaluation Date: 2001-10-25 00:00:00.0
Evaluation Responsible Agency: State
Found Violation: Yes
Evaluation Type Description: COMPLIANCE EVALUATION INSPECTION ON-SITE
Evaluation Responsible Person Identifier: K H
Evaluation Responsible Sub-Organization: SW
Actual Return to Compliance Date: 2002-01-10 00:00:00.0
Scheduled Compliance Date: Not reported
Date of Request: Not reported
Date Response Received: Not reported
Request Agency: Not reported
Former Citation: Not reported

FINDS:

Registry ID: 110006845584

[Click Here:](#)

Environmental Interest/Information System:

RCRAInfo is a national information system that supports the Resource Conservation and Recovery Act (RCRA) program through the tracking of events and activities related to facilities that generate, transport, and treat, store, or dispose of hazardous waste. RCRAInfo allows RCRA program staff to track the notification, permit, compliance, and corrective action activities required under RCRA.

Florida Environmental System Today Application (FIESTA) Data Maintenance (FDM) system maintains entity, environmental interest and affiliation data for the State of Florida.

Registry ID: 110070157596

[Click Here:](#)

Environmental Interest/Information System:

COMPLIANCE AND EMISSIONS REPORTING

Map ID
Direction
Distance
Elevation

MAP FINDINGS

Site

Database(s)

EDR ID Number
EPA ID Number

STAR ENTERPRISE (Continued)

1000699091

[Click this hyperlink](#) while viewing on your computer to access additional FINDS: detail in the EDR Site Report.

ECHO:

Envid: 1000699091
Registry ID: 110006845584
DFR URL: <http://echo.epa.gov/detailed-facility-report?fid=110006845584>
Name: STAR ENTERPRISE
Address: 519 N 19TH ST
City,State,Zip: TAMPA, FL 33675

BS1157 MARATHON PETROLEUM SUPPLY LLC
ENE 519 S 19TH ST
1/2-1 TAMPA, FL 33605
0.673 mi.
3556 ft. Site 4 of 7 in cluster BS

FL LUST S113720982
FL AST N/A
FL ENG CONTROLS
FL INST CONTROL
FL CLEANUP SITES
FL DWM CONTAM

Relative:
Lower

Actual:
4 ft.

LUST:

Name: MARATHON PETROLEUM SUPPLY LLC
Address: 519 S 19TH ST
City,State,Zip: TAMPA, FL 33605
Region: STATE
Facility Id: 8509068
Facility Status: CLOSED
Facility Type: T - Bulk Product Terminal Facility
Facility Phone: (813)242-4217
Facility Cleanup Rank: 8533
District: Southwest District
Lat/Long (dms): 27 56 44.88 / 82 26 17.73
Section: 19
Township: 29
Range: 19
Feature: Not reported
Method: UNVR
Datum: 0
Score: 10
Score Effective Date: 2005-09-19 00:00:00
Score When Ranked: 10
Operator: DAN SNODGRASS
Name Update: 2005-08-19 00:00:00
Address Update: 2004-11-02 00:00:00

Petroleum Cleanup PCT Facility Score:

Facility Cleanup Status: ONGO - ONGOING
Contact: GREG MOORE
Contact Company: MARATHON PETROLEUM CO LP
Contact Address: 539 S MAIN ST
Contact City/State/Zip: FINDLAY, OH 45840
Phone: (419)422-2121
Bad Address Ind: N
State: FL
Zip: 33605, 6075
Score: 10
Score Effective Date: 2005-09-19 00:00:00
Related Party ID: 13526
Primary RP Role: ACCOUNT OWNER
RP Begin Date: 1999-07-13

Map ID
Direction
Distance
Elevation

MAP FINDINGS

Site

Database(s)

EDR ID Number
EPA ID Number

MARATHON PETROLEUM SUPPLY LLC (Continued)

S113720982

RP Zip: Not reported
RP Extension: Not reported

Discharge Cleanup Summary:

Discharge Date: 2/5/1991
PCT Discharge Combined: Not reported
Cleanup Required: R - CLEANUP REQUIRED
Discharge Cleanup Status: RA - RA ONGOING
Disch Cleanup Status Date: Not reported
Cleanup Work Status: ACTIVE
Information Source: Z - OTHER
Other Source Description: Not reported
Eligibility Indicator: E - ELIGIBLE
Site Manager: TROMER_J
Site Mgr End Date: Not reported
Tank Office: PCTM5 - PETROLEUM CLEANUP TEAM 5
Discharge Date: 4/3/2003
PCT Discharge Combined: Not reported
Cleanup Required: R - CLEANUP REQUIRED
Discharge Cleanup Status: LNFA - LOW SCORE SITE INITIATIVE NO FURTHER ACTION
Disch Cleanup Status Date: 6/15/2016
Cleanup Work Status: COMPLETED
Information Source: D - DISCHARGE NOTIFICATION
Other Source Description: Not reported
Eligibility Indicator: I - INELIGIBLE
Site Manager: HEINTZ_C
Site Mgr End Date: 2/29/2016
Tank Office: PCLP29 - HILLSBOROUGH ENVIRONMENTAL PROTECTION COMMISSION
Discharge Date: 9/1/1988
PCT Discharge Combined: Not reported
Cleanup Required: R - CLEANUP REQUIRED
Discharge Cleanup Status: NFA - NFA COMPLETE
Disch Cleanup Status Date: 12/19/1997
Cleanup Work Status: COMPLETED
Information Source: E - EDI
Other Source Description: Not reported
Eligibility Indicator: E - ELIGIBLE
Site Manager: MCKELVEY_M
Site Mgr End Date: 6/19/2001
Tank Office: PCLP29 - HILLSBOROUGH ENVIRONMENTAL PROTECTION COMMISSION
Discharge Date: 9/25/1991
PCT Discharge Combined: Not reported
Cleanup Required: R - CLEANUP REQUIRED
Discharge Cleanup Status: SA - SA ONGOING
Disch Cleanup Status Date: 2/26/2020
Cleanup Work Status: ACTIVE
Information Source: D - DISCHARGE NOTIFICATION
Other Source Description: Not reported
Eligibility Indicator: E - ELIGIBLE
Site Manager: TROMER_J
Site Mgr End Date: Not reported
Tank Office: PCTM5 - PETROLEUM CLEANUP TEAM 5

Petroleum Cleanup Program Eligibility:

Facility ID: 8509068
Discharge Date: 2/5/1991
Pct Discharge Combined With: Not reported

Map ID
Direction
Distance
Elevation

MAP FINDINGS

Site

Database(s)

EDR ID Number
EPA ID Number

MARATHON PETROLEUM SUPPLY LLC (Continued)

S113720982

Cleanup Required:	R - CLEANUP REQUIRED
Discharge Cleanup Status:	RA - RA ONGOING
Disch Cleanup Status Date:	Not reported
Cleanup Work Status:	INACTIVE
Information Source:	Not reported
Other Source Description:	Not reported
Application Received Date:	Not reported
Cleanup Program:	P - PETROLEUM LIABILITY AND RESTORATION INSURANCE PROGRAM
Eligibility Status:	Not reported
Elig Status Date:	Not reported
Letter Of Intent Date:	Not reported
Redetermined:	Not reported
Inspection Date:	Not reported
Site Manager:	TROMER_J
Site Mgr End Date:	Not reported
Tank Office:	PCTM5 - PETROLEUM CLEANUP TEAM 5
Deductible Amount:	Not reported
Deductible Paid To Date:	Not reported
Co-Pay Amount:	Not reported
Co-Pay Paid To Date:	Not reported
Cap Amount:	1200000
Facility ID:	8509068
Discharge Date:	9/1/1988
Pct Discharge Combined With:	Not reported
Cleanup Required:	R - CLEANUP REQUIRED
Discharge Cleanup Status:	NFA - NFA COMPLETE
Disch Cleanup Status Date:	12/19/1997
Cleanup Work Status:	COMPLETED
Information Source:	Not reported
Other Source Description:	Not reported
Application Received Date:	Not reported
Cleanup Program:	E - EARLY DETECTION INCENTIVE
Eligibility Status:	Not reported
Elig Status Date:	Not reported
Letter Of Intent Date:	Not reported
Redetermined:	Not reported
Inspection Date:	Not reported
Site Manager:	MCKELVEY_M
Site Mgr End Date:	6/19/2001
Tank Office:	PCLP29 - HILLSBOROUGH ENVIRONMENTAL PROTECTION COMMISSION
Deductible Amount:	Not reported
Deductible Paid To Date:	Not reported
Co-Pay Amount:	Not reported
Co-Pay Paid To Date:	Not reported
Cap Amount:	0
Facility ID:	8509068
Discharge Date:	9/25/1991
Pct Discharge Combined With:	Not reported
Cleanup Required:	R - CLEANUP REQUIRED
Discharge Cleanup Status:	SA - SA ONGOING
Disch Cleanup Status Date:	2/26/2020
Cleanup Work Status:	ACTIVE
Information Source:	Not reported
Other Source Description:	Not reported
Application Received Date:	Not reported
Cleanup Program:	C - PETROLEUM CLEANUP PARTICIPATION PROGRAM
Eligibility Status:	Not reported

Map ID
Direction
Distance
Elevation

MAP FINDINGS

Site

Database(s)

EDR ID Number
EPA ID Number

MARATHON PETROLEUM SUPPLY LLC (Continued)

S113720982

Elig Status Date: Not reported
Letter Of Intent Date: Not reported
Redetermined: Not reported
Inspection Date: Not reported
Site Manager: TROMER_J
Site Mgr End Date: Not reported
Tank Office: PCTM5 - PETROLEUM CLEANUP TEAM 5
Deductible Amount: Not reported
Deductible Paid To Date: Not reported
Co-Pay Amount: Not reported
Co-Pay Paid To Date: Not reported
Cap Amount: 400000

Contaminated Media:

Discharge Date: 2/5/1991
Pct Discharge Combined With: Not reported
Cleanup Required: R - CLEANUP REQUIRED
Discharge Cleanup Status: RA - RA ONGOING
Disch Cleanup Status Date: Not reported
Cleanup Work Status: INACTIVE
Information Source: Z - OTHER
Other Source Description: IRA
Elig Indicator: E - ELIGIBLE
Site Manager: TROMER_J
Site Mgr End Date: Not reported
Tank Office: PCTM5 - PETROLEUM CLEANUP TEAM
Contaminated Drinking Wells: Not reported
Contaminated Monitoring Well: Not reported
Contaminated Soil: Not reported
Contaminated Surface Water: Not reported
Contaminated Ground Water: Not reported
Pollutant: E - Aviation Gas
Pollutant Other Description: Not reported
Gallons Discharged: 2759
Discharge Date: 4/3/2003
Pct Discharge Combined With: Not reported
Cleanup Required: R - CLEANUP REQUIRED
Discharge Cleanup Status: LNFA - LOW SCORE SITE INITIATIVE NO FURTHER ACTION
Disch Cleanup Status Date: 6/15/2016
Cleanup Work Status: COMPLETED
Information Source: D - DISCHARGE NOTIFICATION
Other Source Description: OIL SEEPING THRU PAVEMENT
Elig Indicator: I - INELIGIBLE
Site Manager: HEINTZ_C
Site Mgr End Date: 2/29/2016
Tank Office: PCLP29 - HILLSBOROUGH ENVIRONM
Contaminated Drinking Wells: Not reported
Contaminated Monitoring Well: Yes
Contaminated Soil: Yes
Contaminated Surface Water: No
Contaminated Ground Water: Yes
Pollutant: O - New/Lube Oil
Pollutant Other Description: OIL W/ A, B, & D SEEPING THRU PAVEMENT
Gallons Discharged: Not reported
Discharge Date: 9/1/1988
Pct Discharge Combined With: Not reported
Cleanup Required: R - CLEANUP REQUIRED
Discharge Cleanup Status: NFA - NFA COMPLETE

Map ID
Direction
Distance
Elevation

MAP FINDINGS

Site

Database(s)

EDR ID Number
EPA ID Number

MARATHON PETROLEUM SUPPLY LLC (Continued)

S113720982

Disch Cleanup Status Date: 12/19/1997
Cleanup Work Status: COMPLETED
Information Source: E - EDI
Other Source Description: Not reported
Elig Indicator: E - ELIGIBLE
Site Manager: MCKELVEY_M
Site Mgr End Date: 6/19/2001
Tank Office: PCLP29 - HILLSBOROUGH ENVIRONM
Contaminated Drinking Wells: 0
Contaminated Monitoring Well: Yes
Contaminated Soil: Yes
Contaminated Surface Water: No
Contaminated Ground Water: Yes
Pollutant: P - Generic Gasoline
Pollutant Other Description: Not reported
Gallons Discharged: Not reported
Discharge Date: 9/25/1991
Pct Discharge Combined With: Not reported
Cleanup Required: R - CLEANUP REQUIRED
Discharge Cleanup Status: SA - SA ONGOING
Disch Cleanup Status Date: 2/26/2020
Cleanup Work Status: ACTIVE
Information Source: D - DISCHARGE NOTIFICATION
Other Source Description: Not reported
Elig Indicator: E - ELIGIBLE
Site Manager: TROMER_J
Site Mgr End Date: Not reported
Tank Office: PCTM5 - PETROLEUM CLEANUP TEAM
Contaminated Drinking Wells: Not reported
Contaminated Monitoring Well: Not reported
Contaminated Soil: Not reported
Contaminated Surface Water: Not reported
Contaminated Ground Water: Not reported
Pollutant: W - Petroleum Additive
Pollutant Other Description: Not reported
Gallons Discharged: Not reported

Task Information:
District: SWD
Facility ID: 8509068
Facility Status: CLOSED
Facility Type: T - Bulk Product Terminal Facility -
County: HILLSBOROUGH
County ID: 29
Cleanup Eligibility Status: E
Source Effective Date: Not reported
Discharge Date: 02-05-1991
Cleanup Required: R - CLEANUP REQUIRED
Discharge Cleanup Status: ENTD - ELIGIBLE - NO TASK LEVEL DATA
Disch Cleanup Status Date: 08-03-1992
SRC Action Type: -
SRC Submit Date: Not reported
SRC Review Date: Not reported
SRC Completion Status: -
SRC Issue Date: Not reported
SRC Comment: Not reported
Cleanup Work Status: INACTIVE
Site Mgr: MCKELVEY_M

Map ID
Direction
Distance
Elevation

MAP FINDINGS

Site

Database(s)

EDR ID Number
EPA ID Number

MARATHON PETROLEUM SUPPLY LLC (Continued)

S113720982

Site Mgr End Date: 11-03-2000
Tank Office: PCLP29 - Hillsborough County
SR Task ID: 50009
SR Cleanup Responsible: RP - RESPONSIBLE PARTY
SR Funding Eligibility Type: -
SR Actual Cost: Not reported
SR Completion Date: 11-03-1992
SR Payment Date: Not reported
SR Oral Date: Not reported
SR Written Date: 02-11-1991
SR Soil Removal: Y
SR Free Product Removal: Y
SR Soil Tonnage Removed: 350
SR Soil Treatment: Not reported
SR Other Treatment: Not reported
SR Alternate Proc Received Date: Not reported
SR Alternate Procedure Status: Not reported
SR Alternate Procedure Status Date: Not reported
SR Alternate Procedure Comments: Not reported
SA Task ID: Not reported
SA Cleanup Responsible: RP - RESPONSIBLE PARTY
SA Funding Eligibility Type: -
SA Actual Cost: Not reported
SA Completion Date: Not reported
SA Payment Date: Not reported
RAP Task ID: Not reported
RAP Cleanup Responsible ID: -
RAP Funding Eligibility Type: -
RAP Actual Cost: Not reported
RAP Completion Date: Not reported
RAP Payment Date: Not reported
RAP Last Order Approved: Not reported
RA Task ID: Not reported
RA Cleanup Responsible: -
RA Funding Eligibility Type: -
RA Years to Complete: Not reported
RA Actual Cost: Not reported
District: SWD
Facility ID: 8509068
Facility Status: CLOSED
Facility Type: T - Bulk Product Terminal Facility -
County: HILLSBOROUGH
County ID: 29
Cleanup Eligibility Status: I
Source Effective Date: 03-02-2016
Discharge Date: 04-03-2003
Cleanup Required: R - CLEANUP REQUIRED
Discharge Cleanup Status: LNFA - LOW SCORE SITE INITIATIVE NO FURTHER ACTION
Disch Cleanup Status Date: 06-15-2016
SRC Action Type: LNFA - LSSI NO FURTHER ACTION
SRC Submit Date: 10-30-2015
SRC Review Date: 03-02-2016
SRC Completion Status: A - APPROVED
SRC Issue Date: 06-15-2016
SRC Comment: Not reported
Cleanup Work Status: COMPLETED
Site Mgr: HEINTZ_C

Map ID
Direction
Distance
Elevation

MAP FINDINGS

Site

Database(s)

EDR ID Number
EPA ID Number

MARATHON PETROLEUM SUPPLY LLC (Continued)

S113720982

Site Mgr End Date: 02-29-2016
Tank Office: PCLP29 - Hillsborough County
SR Task ID: 72914
SR Cleanup Responsible: RP - RESPONSIBLE PARTY
SR Funding Eligibility Type: -
SR Actual Cost: Not reported
SR Completion Date: Not reported
SR Payment Date: Not reported
SR Oral Date: Not reported
SR Written Date: 10-08-2003
SR Soil Removal: Y
SR Free Product Removal: N
SR Soil Tonnage Removed: 76
SR Soil Treatment: N
SR Other Treatment: LANDFILL
SR Alternate Proc Received Date: Not reported
SR Alternate Procedure Status: Not reported
SR Alternate Procedure Status Date: Not reported
SR Alternate Procedure Comments: Not reported
SA Task ID: 73579
SA Cleanup Responsible: RP - RESPONSIBLE PARTY
SA Funding Eligibility Type: -
SA Actual Cost: Not reported
SA Completion Date: Not reported
SA Payment Date: Not reported
RAP Task ID: Not reported
RAP Cleanup Responsible ID: -
RAP Funding Eligibility Type: -
RAP Actual Cost: Not reported
RAP Completion Date: Not reported
RAP Payment Date: Not reported
RAP Last Order Approved: Not reported
RA Task ID: 80195
RA Cleanup Responsible: RP - RESPONSIBLE PARTY
RA Funding Eligibility Type: -
RA Years to Complete: 0
RA Actual Cost: Not reported
District: SWD
Facility ID: 8509068
Facility Status: CLOSED
Facility Type: T - Bulk Product Terminal Facility -
County: HILLSBOROUGH
County ID: 29
Cleanup Eligibility Status: E
Source Effective Date: 12-19-1997
Discharge Date: 09-01-1988
Cleanup Required: R - CLEANUP REQUIRED
Discharge Cleanup Status: NFA - NFA COMPLETE
Disch Cleanup Status Date: 12-19-1997
SRC Action Type: NFA - NO FURTHER ACTION
SRC Submit Date: 11-06-1997
SRC Review Date: 12-19-1997
SRC Completion Status: A - APPROVED
SRC Issue Date: 12-19-1997
SRC Comment: S.W. PORTION ONLY
Cleanup Work Status: COMPLETED
Site Mgr: MCKELVEY_M

Map ID
Direction
Distance
Elevation

MAP FINDINGS

Site

Database(s)

EDR ID Number
EPA ID Number

MARATHON PETROLEUM SUPPLY LLC (Continued)

S113720982

Site Mgr End Date: 06-19-2001
Tank Office: PCLP29 - Hillsborough County
SR Task ID: Not reported
SR Cleanup Responsible: -
SR Funding Eligibility Type: -
SR Actual Cost: Not reported
SR Completion Date: Not reported
SR Payment Date: Not reported
SR Oral Date: Not reported
SR Written Date: Not reported
SR Soil Removal: Not reported
SR Free Product Removal: Not reported
SR Soil Tonnage Removed: Not reported
SR Soil Treatment: Not reported
SR Other Treatment: Not reported
SR Alternate Proc Received Date: Not reported
SR Alternate Procedure Status: Not reported
SR Alternate Procedure Status Date: Not reported
SR Alternate Procedure Comments: Not reported
SA Task ID: 50010
SA Cleanup Responsible: -
SA Funding Eligibility Type: -
SA Actual Cost: \$80,063.91
SA Completion Date: 07-08-1991
SA Payment Date: 02-26-1993
RAP Task ID: 50011
RAP Cleanup Responsible ID: RP - RESPONSIBLE PARTY
RAP Funding Eligibility Type: -
RAP Actual Cost: Not reported
RAP Completion Date: 01-31-1994
RAP Payment Date: Not reported
RAP Last Order Approved: 1994-01-31 00:00:00
RA Task ID: 50012
RA Cleanup Responsible: RP - RESPONSIBLE PARTY
RA Funding Eligibility Type: -
RA Years to Complete: 4
RA Actual Cost: Not reported
District: SWD
Facility ID: 8509068
Facility Status: CLOSED
Facility Type: T - Bulk Product Terminal Facility -
County: HILLSBOROUGH
County ID: 29
Cleanup Eligibility Status: E
Source Effective Date: Not reported
Discharge Date: 09-25-1991
Cleanup Required: R - CLEANUP REQUIRED
Discharge Cleanup Status: ENTD - ELIGIBLE - NO TASK LEVEL DATA
Disch Cleanup Status Date: 04-27-2005
SRC Action Type: -
SRC Submit Date: Not reported
SRC Review Date: Not reported
SRC Completion Status: -
SRC Issue Date: Not reported
SRC Comment: Not reported
Cleanup Work Status: INACTIVE
Site Mgr: MCKELVEY_M

Map ID
Direction
Distance
Elevation

MAP FINDINGS

Site

Database(s)

EDR ID Number
EPA ID Number

MARATHON PETROLEUM SUPPLY LLC (Continued)

S113720982

Site Mgr End Date: 06-19-2001
Tank Office: PCLP29 - Hillsborough County
SR Task ID: 50008
SR Cleanup Responsible: RP - RESPONSIBLE PARTY
SR Funding Eligibility Type: -
SR Actual Cost: Not reported
SR Completion Date: Not reported
SR Payment Date: Not reported
SR Oral Date: Not reported
SR Written Date: Not reported
SR Soil Removal: Not reported
SR Free Product Removal: Not reported
SR Soil Tonnage Removed: Not reported
SR Soil Treatment: Not reported
SR Other Treatment: Not reported
SR Alternate Proc Received Date: Not reported
SR Alternate Procedure Status: Not reported
SR Alternate Procedure Status Date: Not reported
SR Alternate Procedure Comments: Not reported
SA Task ID: Not reported
SA Cleanup Responsible: RP - RESPONSIBLE PARTY
SA Funding Eligibility Type: -
SA Actual Cost: Not reported
SA Completion Date: Not reported
SA Payment Date: Not reported
RAP Task ID: Not reported
RAP Cleanup Responsible ID: -
RAP Funding Eligibility Type: -
RAP Actual Cost: Not reported
RAP Completion Date: Not reported
RAP Payment Date: Not reported
RAP Last Order Approved: Not reported
RA Task ID: Not reported
RA Cleanup Responsible: -
RA Funding Eligibility Type: -
RA Years to Complete: Not reported
RA Actual Cost: Not reported

[Click here for Florida Oculus:](#)

AST:

Name: MARATHON PETROLEUM SUPPLY LLC
Address: 519 S 19TH ST
Facility ID: 8509068
Facility Status: CLOSED
Type Description: Bulk Product Terminal Facility
Facility Phone: 8132424217
DEP Contractor Own: P
Region: STATE
Positioning Method: UNVR
Lat/Long (dms): 27 56 46 / 82 26 22

Owner:

Owner Id: 13526
Owner Name: MARATHON PETROLEUM CO LP
Owner Address: 539 S MAIN ST

Map ID
Direction
Distance
Elevation

MAP FINDINGS

Site

Database(s)

EDR ID Number
EPA ID Number

MARATHON PETROLEUM SUPPLY LLC (Continued)

S113720982

Owner Address 2: ATTN: TT&M - HES&S
Owner City,St,Zip: FINDLAY, OH 45840
Owner Contact: GREG MOORE
Owner Phone: 4194222121

Tank Id: 1327
Status: Removed
Status Date: 12/01/1999
Install Date: 7/1/1952
Substance: Vehicular diesel
Content Description: Vehicular Diesel
Gallons: 508410
Tank Location: ABOVEGROUND

Tank Id: 4328
Status: Closed in place
Status Date: 11/01/1999
Install Date: 7/1/1959
Substance: Unleaded gas
Content Description: Unleaded Gas
Gallons: 1393728
Tank Location: ABOVEGROUND

Tank Id: 4321
Status: Closed in place
Status Date: 11/01/1999
Install Date: 7/1/1954
Substance: Unleaded gas
Content Description: Unleaded Gas
Gallons: 1394484
Tank Location: ABOVEGROUND

Tank Id: 2723
Status: Closed in place
Status Date: 11/01/1999
Install Date: 7/1/1954
Substance: Vehicular diesel
Content Description: Vehicular Diesel
Gallons: 804132
Tank Location: ABOVEGROUND

Tank Id: 27380
Status: Removed
Status Date: 12/01/1999
Install Date: 7/1/1956
Substance: Z
Content Description: Other Non Regulated
Gallons: 25158
Tank Location: ABOVEGROUND

Tank Id: 27381
Status: Removed
Status Date: 12/01/1999
Install Date: 7/1/1954
Substance: Z
Content Description: Other Non Regulated
Gallons: 25158

Map ID
Direction
Distance
Elevation

MAP FINDINGS

Site

Database(s)

EDR ID Number
EPA ID Number

MARATHON PETROLEUM SUPPLY LLC (Continued)

S113720982

Tank Location: ABOVEGROUND

Tank Id: 27382
Status: Removed
Status Date: 12/01/1999
Install Date: 7/1/1956
Substance: Z
Content Description: Other Non Regulated
Gallons: 288036
Tank Location: ABOVEGROUND

Tank Id: 29446
Status: Removed
Status Date: 12/01/1999
Install Date: 7/1/1958
Substance: Z
Content Description: Other Non Regulated
Gallons: 42252
Tank Location: ABOVEGROUND

Tank Id: 29447
Status: Removed
Status Date: 12/01/1999
Install Date: 7/1/1958
Substance: Z
Content Description: Other Non Regulated
Gallons: 42210
Tank Location: ABOVEGROUND

Tank Id: 29448
Status: Removed
Status Date: 12/01/1999
Install Date: 7/1/1958
Substance: Z
Content Description: Other Non Regulated
Gallons: 288036
Tank Location: ABOVEGROUND

Tank Id: 29449
Status: Removed
Status Date: 12/01/1999
Install Date: 7/1/1958
Substance: Z
Content Description: Other Non Regulated
Gallons: 288036
Tank Location: ABOVEGROUND

Tank Id: 29450
Status: Removed
Status Date: 12/01/1999
Install Date: 7/1/1958
Substance: Z
Content Description: Other Non Regulated
Gallons: 288036
Tank Location: ABOVEGROUND

Tank Id: 1732

Map ID
Direction
Distance
Elevation

MAP FINDINGS

Site

Database(s)

EDR ID Number
EPA ID Number

MARATHON PETROLEUM SUPPLY LLC (Continued)

S113720982

Status: Closed in place
Status Date: 11/01/1999
Install Date: 7/1/1959
Substance: Vehicular diesel
Content Description: Vehicular Diesel
Gallons: 615342
Tank Location: ABOVEGROUND

Tank Id: 3329
Status: Closed in place
Status Date: 11/01/1999
Install Date: 7/1/1959
Substance: Unleaded gas
Content Description: Unleaded Gas
Gallons: 1070832
Tank Location: ABOVEGROUND

Tank Id: 2424
Status: Closed in place
Status Date: 11/01/1999
Install Date: 7/1/1960
Substance: Unleaded gas
Content Description: Unleaded Gas
Gallons: 828408
Tank Location: ABOVEGROUND

Tank Id: 3326
Status: Closed in place
Status Date: 11/01/1999
Install Date: 7/1/1960
Substance: Unleaded gas
Content Description: Unleaded Gas
Gallons: 1124340
Tank Location: ABOVEGROUND

Tank Id: 1731
Status: Closed in place
Status Date: 11/01/1999
Install Date: 7/1/1963
Substance: Aviation gas
Content Description: Aviation Gas
Gallons: 573426
Tank Location: ABOVEGROUND

Tank Id: 5422
Status: Closed in place
Status Date: 11/01/1999
Install Date: 7/1/1965
Substance: Vehicular diesel
Content Description: Vehicular Diesel
Gallons: 1872990
Tank Location: ABOVEGROUND

Tank Id: 6814
Status: Removed
Status Date: 12/01/1999
Install Date: 7/1/1919

Map ID
Direction
Distance
Elevation

MAP FINDINGS

Site

Database(s)

EDR ID Number
EPA ID Number

MARATHON PETROLEUM SUPPLY LLC (Continued)

S113720982

Substance: New/lube oil
Content Description: New/Lube Oil
Gallons: 2343432
Tank Location: ABOVEGROUND

Tank Id: 3825
Status: Removed
Status Date: 12/01/1999
Install Date: 7/1/1920
Substance: Vehicular diesel
Content Description: Vehicular Diesel
Gallons: 1337910
Tank Location: ABOVEGROUND

Tank Id: 6818
Status: Removed
Status Date: 12/01/1999
Install Date: 7/1/1927
Substance: Z
Content Description: Other Non Regulated
Gallons: 478632
Tank Location: ABOVEGROUND

Tank Id: 6819
Status: Removed
Status Date: 12/01/1999
Install Date: 7/1/1925
Substance: Z
Content Description: Other Non Regulated
Gallons: 144606
Tank Location: ABOVEGROUND

Tank Id: 6820
Status: Removed
Status Date: 12/01/1999
Install Date: 7/1/1925
Substance: Z
Content Description: Other Non Regulated
Gallons: 142590
Tank Location: ABOVEGROUND

Tank Id: 7
Status: Removed
Status Date: 09/20/1996
Install Date: 4/1/1981
Substance: Z
Content Description: Other Non Regulated
Gallons: 10000
Tank Location: ABOVEGROUND

Tank Id: 7145
Status: Removed
Status Date: 12/01/1999
Install Date: 7/1/1924
Substance: New/lube oil
Content Description: New/Lube Oil
Gallons: 62916

Map ID
Direction
Distance
Elevation

MAP FINDINGS

Site

Database(s)

EDR ID Number
EPA ID Number

MARATHON PETROLEUM SUPPLY LLC (Continued)

S113720982

Tank Location: ABOVEGROUND

Tank Id: 7146
Status: Removed
Status Date: 12/01/1999
Install Date: 7/1/1924
Substance: New/lube oil
Content Description: New/Lube Oil
Gallons: 64008
Tank Location: ABOVEGROUND

Tank Id: 7147
Status: Removed
Status Date: 12/01/1999
Install Date: 7/1/1924
Substance: New/lube oil
Content Description: New/Lube Oil
Gallons: 62916
Tank Location: ABOVEGROUND

Tank Id: 7148
Status: Removed
Status Date: 12/01/1999
Install Date: 7/1/1924
Substance: Petroleum additive
Content Description: Petroleum Additive
Gallons: 62916
Tank Location: ABOVEGROUND

Tank Id: 7162
Status: Removed
Status Date: 12/01/1999
Install Date: 7/1/1926
Substance: Z
Content Description: Other Non Regulated
Gallons: 485982
Tank Location: ABOVEGROUND

Tank Id: 7164
Status: Removed
Status Date: 12/01/1999
Install Date: 7/1/1927
Substance: Z
Content Description: Other Non Regulated
Gallons: 144060
Tank Location: ABOVEGROUND

Tank Id: 7155
Status: Removed
Status Date: 12/01/1999
Install Date: 7/1/1927
Substance: Z
Content Description: Other Non Regulated
Gallons: 144900
Tank Location: ABOVEGROUND

Tank Id: 7174

Map ID
Direction
Distance
Elevation

MAP FINDINGS

Site

Database(s)

EDR ID Number
EPA ID Number

MARATHON PETROLEUM SUPPLY LLC (Continued)

S113720982

Status: Removed
Status Date: 12/01/1999
Install Date: 7/1/1927
Substance: Z
Content Description: Other Non Regulated
Gallons: 554610
Tank Location: ABOVEGROUND

Tank Id: 7518
Status: Removed
Status Date: 12/01/1999
Install Date: 7/1/1940
Substance: Jet fuel
Content Description: Jet Fuel
Gallons: 184380
Tank Location: ABOVEGROUND

Tank Id: 1130
Status: Removed
Status Date: 12/01/1999
Install Date: 7/1/1941
Substance: Vehicular diesel
Content Description: Vehicular Diesel
Gallons: 471072
Tank Location: ABOVEGROUND

Tank Id: 8
Status: Removed
Status Date: 09/20/1996
Install Date: 4/1/1981
Substance: Z
Content Description: Other Non Regulated
Gallons: 10000
Tank Location: ABOVEGROUND

[Click here for Florida Oculus:](#)

ENG CONTROLS:

Name:	MARATHON PETROLEUM SUPPLY LLC
Address:	519 SOUTH 19TH STREET
City,State,Zip:	TAMPA, FL 33605
Facility ID:	ERIC_6626
ICR Site:	Not reported
Inst Control Type:	LSSI
Engg Control Type:	Impermeable cap
Contaminated Media:	Soil
Contamination:	Petroleum (Includes BTEX and MTBE)-Legacy
Lat/Long (dms):	Not reported
Data Ammended:	Not reported
Date Removed:	Not reported
Mechanism - Date Order Issued:	Not reported
Inspection Date:	Not reported
Mechanism - Date IC Removed:	Not reported
Legal Description:	Not reported
Mechanism - Program Area:	Not reported
Comments:	Not reported

Map ID
Direction
Distance
Elevation

MAP FINDINGS

Site

Database(s)

EDR ID Number
EPA ID Number

MARATHON PETROLEUM SUPPLY LLC (Continued)

S113720982

Township:	Not reported
Range:	Not reported
Parcel ID:	Not reported
Section:	Not reported
Book Number:	Not reported
Page Number:	Not reported
Acquisition:	Not reported
Previously Published:	Not reported
Description:	Not reported
Begin Date:	Not reported
DC4 Datum ID:	Not reported
CMC2 Coordinate Method ID:	Not reported
PC2 Proximity ID:	Not reported
Collector User Name:	Not reported
Collection Date:	Not reported
OIC Object of Interest ID:	Not reported
VSC1 Verification Status ID:	Not reported
Primary Facility ID:	Not reported
Primary Facility Name:	Not reported
Primary Site Address Line 2:	Not reported
Primary Site Program Type Key:	Not reported
Primary Site Managing Program:	Not reported
Primary Site DEP Office:	Not reported
Primary Site WMD:	Not reported
Boundary Control ID:	Not reported
Boundary Control Name:	Not reported
Boundary Mechanism Counties:	Not reported
Boundary Mechanism Types:	Not reported
Boundary Mechanism EFF Dates:	Not reported
All Facility ID:	Not reported
All Facility Names:	Not reported
All Site ID:	Not reported
All Site Names:	Not reported
Boundary Mechanism Instr Nums:	Not reported
Primary Site Documents:	Not reported
Name:	MARATHON PETROLEUM SUPPLY LLC
Address:	519 SOUTH 19TH STREET
City,State,Zip:	TAMPA, FL 33605
Facility ID:	ERIC_6626
ICR Site:	Not reported
Inst Control Type:	LSSI
Engg Control Type:	Impermeable cap
Contaminated Media:	Soil
Contamination:	Petroleum (Includes BTEX and MTBE)-Legacy
Lat/Long (dms):	Not reported
Data Ammended:	Not reported
Date Removed:	Not reported
Mechanism - Date Order Issued:	Not reported
Inspection Date:	Not reported
Mechanism - Date IC Removed:	Not reported
Legal Description:	Not reported
Mechanism - Program Area:	Not reported
Comments:	Not reported
Township:	Not reported
Range:	Not reported
Parcel ID:	Not reported

Map ID
Direction
Distance
Elevation

MAP FINDINGS

Site

Database(s)

EDR ID Number
EPA ID Number

MARATHON PETROLEUM SUPPLY LLC (Continued)

S113720982

Section: Not reported
Book Number: NA
Page Number: NA
Acquisition: Not reported
Previously Published: Y
Description: LSSI NFA ORDER
Begin Date: 06/15/2016
DC4 Datum ID: HARN
CMC2 Coordinate Method ID: CSUR
PC2 Proximity ID: EXACT
Collector User Name: ERIC_INIT_ICR_LOAD
Collection Date: 11/29/2018
OIC Object of Interest ID: SWIM
VSC1 Verification Status ID: REVIEWED
Primary Facility ID: STCM-8509068
Primary Facility Name: MARATHON PETROLEUM SUPPLY LLC
Primary Site Address Line 2: Not reported
Primary Site Program Type Key: PETROLEUM
Primary Site Managing Program: Petroleum Restoration Program
Primary Site DEP Office: SWD
Primary Site WMD: SWFWMD
Boundary Control ID: IC-1013
Boundary Control Name: MARATHON PETROLEUM SUPPLY LLC
Boundary Mechanism Counties: Hillsborough
Boundary Mechanism Types: LSSI NFA Order
Boundary Mechanism EFF Dates: 15-JUN-16
All Facility ID: STCM-8509068
All Facility Names: MARATHON PETROLEUM SUPPLY LLC
All Site ID: ERIC_6626
All Site Names: MARATHON PETROLEUM SUPPLY LLC
Boundary Mechanism Instr Num: Not reported
Primary Site Documents: https://prodenv.dep.state.fl.us/DepNexus/public/electronic-documents/ERIC_6626/gis-facility!search

Inst Control:
Name: MARATHON PETROLEUM SUPPLY LLC
Address: 519 SOUTH 19TH STREET
City,State,Zip: TAMPA, FL 33605
Facility Id: ERIC_6626
Inst Control Type: LSSI
Eng Control Type: Impermeable cap
Contaminated Media: Soil
Contamination: Petroleum (Includes BTEX and MTBE)-Legacy
Lat/Long (dms): Not reported
Date Amended: Not reported
Mechanism - Date IC Removed: Not reported
Mechanism - Program Area: Not reported
Mechanism - Date Order Issued: Not reported
Date Removed: Not reported
Inspection Date: Not reported
Legal Description: Not reported
Comments: Not reported
Township: Not reported
Range: Not reported
Parcel ID: Not reported
Section: Not reported
Book Number: Not reported

Map ID
Direction
Distance
Elevation

MAP FINDINGS

Site

Database(s)

EDR ID Number
EPA ID Number

MARATHON PETROLEUM SUPPLY LLC (Continued)

S113720982

Page Number: Not reported
Acquisition: Not reported
Previously Published: Not reported
Description: Not reported
Begin Date: Not reported
DC4 Datum ID: Not reported
CMC2 Coordinate Method ID: Not reported
PC2 Proximity ID: Not reported
Collector User Name: Not reported
Collection Date: Not reported
OIC Object of Interest ID: Not reported
VSC1 Verification Status ID: Not reported
Primary Facility ID: Not reported
Primary Facility Name: Not reported
Primary Site Address Line 2: Not reported
Primary Site Program Type Key: Not reported
Primary Site Managing Program: Not reported
Primary Site DEP Office: Not reported
Primary Site WMD: Not reported
Boundary Control ID: Not reported
Boundary Control Name: Not reported
Boundary Mechanism Counties: Not reported
Boundary Mechanism Types: Not reported
Boundary Mechanism EFF Dates: Not reported
All Facility ID: Not reported
All Facility Names: Not reported
All Site ID: Not reported
All Site Names: Not reported
Boundary Mechanism Instr Num: Not reported
Primary Site Documents: Not reported

Name: MARATHON PETROLEUM SUPPLY LLC
Address: 519 SOUTH 19TH STREET
City,State,Zip: TAMPA, FL 33605
Facility Id: 8509068
Inst Control Type: LSSI NFA ORDER
Eng Control Type: NONE
Contaminated Media: GROUNDWATER
Contamination: PETROLEUM (INCLUDES BTEX AND MTBE)
Lat/Long (dms): 27 56 44.880001 / 82 26 17.73
Date Amended: Not reported
Mechanism - Date IC Removed: Not reported
Mechanism - Program Area: Not reported
Mechanism - Date Order Issued: Not reported
Date Removed: Not reported
Inspection Date: Not reported
Legal Description: Not reported
Comments: Limited groundwater (GW) assessment completed under LSSI Program.
Minimal on-site contamination levels met LSSI NFA criteria. Do not use
GW for drinking water or irrigation. For clarification, contact DEP
LSSI Coordinator.
Township: 29S
Range: 19E
Parcel ID: 19291952U000052000010A
Section: 19
Book Number: NA
Page Number: NA

Map ID
Direction
Distance
Elevation

MAP FINDINGS

Site

Database(s)

EDR ID Number
EPA ID Number

MARATHON PETROLEUM SUPPLY LLC (Continued)

S113720982

Acquisition:	DPHO-DIGITAL ARIAL PHOTOGRAPHY WITH GROUND CONTROL
Previously Published:	Not reported
Description:	Not reported
Begin Date:	Not reported
DC4 Datum ID:	Not reported
CMC2 Coordinate Method ID:	Not reported
PC2 Proximity ID:	Not reported
Collector User Name:	Not reported
Collection Date:	Not reported
OIC Object of Interest ID:	Not reported
VSC1 Verification Status ID:	Not reported
Primary Facility ID:	Not reported
Primary Facility Name:	Not reported
Primary Site Address Line 2:	Not reported
Primary Site Program Type Key:	Not reported
Primary Site Managing Program:	Not reported
Primary Site DEP Office:	Not reported
Primary Site WMD:	Not reported
Boundary Control ID:	Not reported
Boundary Control Name:	Not reported
Boundary Mechanism Counties:	Not reported
Boundary Mechanism Types:	Not reported
Boundary Mechanism EFF Dates:	Not reported
All Facility ID:	Not reported
All Facility Names:	Not reported
All Site ID:	Not reported
All Site Names:	Not reported
Boundary Mechanism Instr Num:	Not reported
Primary Site Documents:	Not reported

Name:	MARATHON PETROLEUM SUPPLY LLC
Address:	519 SOUTH 19TH STREET
City,State,Zip:	TAMPA, FL 33605
Facility Id:	ERIC_6626
Inst Control Type:	LSSI
Eng Control Type:	Impermeable cap
Contaminated Media:	Soil
Contamination:	Petroleum (Includes BTEX and MTBE)-Legacy
Lat/Long (dms):	Not reported
Date Amended:	Not reported
Mechanism - Date IC Removed:	Not reported
Mechanism - Program Area:	Not reported
Mechanism - Date Order Issued:	Not reported
Date Removed:	Not reported
Inspection Date:	Not reported
Legal Description:	Not reported
Comments:	Not reported
Township:	Not reported
Range:	Not reported
Parcel ID:	Not reported
Section:	Not reported
Book Number:	NA
Page Number:	NA
Acquisition:	Not reported
Previously Published:	Y
Description:	LSSI NFA ORDER
Begin Date:	06/15/2016

Map ID
Direction
Distance
Elevation

MAP FINDINGS

Site

Database(s)

EDR ID Number
EPA ID Number

MARATHON PETROLEUM SUPPLY LLC (Continued)

S113720982

DC4 Datum ID: HARN
CMC2 Coordinate Method ID: CSUR
PC2 Proximity ID: EXACT
Collector User Name: ERIC_INIT_ICR_LOAD
Collection Date: 11/29/2018
OIC Object of Interest ID: SWIM
VSC1 Verification Status ID: REVIEWED
Primary Facility ID: STCM-8509068
Primary Facility Name: MARATHON PETROLEUM SUPPLY LLC
Primary Site Address Line 2: Not reported
Primary Site Program Type Key: PETROLEUM
Primary Site Managing Program: Petroleum Restoration Program
Primary Site DEP Office: SWD
Primary Site WMD: SWFWMD
Boundary Control ID: IC-1013
Boundary Control Name: MARATHON PETROLEUM SUPPLY LLC
Boundary Mechanism Counties: Hillsborough
Boundary Mechanism Types: LSSI NFA Order
Boundary Mechanism EFF Dates: 15-JUN-16
All Facility ID: STCM-8509068
All Facility Names: MARATHON PETROLEUM SUPPLY LLC
All Site ID: ERIC_6626
All Site Names: MARATHON PETROLEUM SUPPLY LLC
Boundary Mechanism Instr Num: Not reported
Primary Site Documents: https://prodenv.dep.state.fl.us/DepNexus/public/electronic-documents/ERIC_6626/gis-facility!search

CLEANUP SITES:

Name: MARATHON PETROLEUM SUPPLY LLC
Address: 519 S 19TH ST
City,State,Zip: TAMPA, FL 33605
DEP Cleanup Site Key: 66153179
Source Database Name: Storage Tank Contamination Monitoring
Source Database Id: 8509068
CPAC Program Area Id: TK
CLLC Cleanup Category Key: PETRO
RSC2 Remediation Status Key: ACTIVE
Data Load Date: 02/22/2021
OC3 Office Id: SWD
Physical Address Line 2: Not reported
OIC Object Of Interest Id: FACIL
PC2 Proximity Id: CENTR
Calc Coordinates Accuracy Level Id: 4
CMC2 Coordinate Method Id: Digital Aerial Photography With Ground Control
DC4 Datum Id: High Accuracy Reference Network
VSC1 Verification Status: REVIEWED
Collect Username: ROSELLI_J
Collect Date: 07/26/2005
Collect Affiliation: DEPARTMENT OF ENVIRONMENTAL PR
Map Source: 1999 doqs
Map Source Scale: 4078
Interpolation Scale: Not reported
Verifier Username: ROSELLI_J
Verifier Affiliation: DEPARTMENT OF ENVIRONMENTAL PR
Verification Date: 07/26/2005
Verified Coordinate Method Id: Digital Aerial Photography With Ground Control
Source Database Name Code: STCM

Map ID
Direction
Distance
Elevation

MAP FINDINGS

Site

Database(s)

EDR ID Number
EPA ID Number

MARATHON PETROLEUM SUPPLY LLC (Continued)

S113720982

CMC2 Coordinate Method ID Code: DPHO
DC4 Datum ID Code: HARN
Verified Coordinate Method ID Code: DPHO
Comments: Not reported
Latitude/Longitude (deg/min/sec): 27 56 / 82 26

DWM CONTAM:

Name: MARATHON PETROLEUM SUPPLY LLC
Address: 519 S 19TH ST
City,State,Zip: TAMPA, FL 33605
Program Site Id: 8509068
Lat DD: 27
Lat MM: 56
Lat SS: 44.88
Long DD: 82
Long MM: 26
Long SS: 17.73
Office/ District: SWD
Program Area: STORAGE TANKS
Priority Score: 10
Datum: 0
Method: UNVR
Facility Status: CLOSED
Facility Type: T - Bulk Product Terminal Facility
Score Effective Date: 2005-09-19 00:00:00
Score When Ranked: 10
Rank: 8533
Operator: DAVID FENDER
Phone: (772)461-3600
Name Changed: Not reported
Addr Changed: 2018-04-19 00:00:00
Related Party ID: 13526
Primary RP Role: ACCOUNT OWNER
RP Begin Date: 7/13/1999
RP Name: MARATHON PETROLEUM CO LP
RP Address1: 539 S MAIN ST
RP Address2: ATTN: TT&M - HES&S
RP City: FINDLAY
RP State: OH
RP Zip5: 45840
RP Zip4: Not reported
Contact: GREG MOORE
RP Phone: (419)422-2121
RP Extension: Not reported
Site Manager: Not reported

BS1158 **MARATHON PETROLEUM SUPPLY LLC**
ENE **519 S 19TH ST**
1/2-1 **TAMPA, FL 33605**

0.673 mi.
3556 ft.

Site 5 of 7 in cluster BS

Relative:
Lower

UST:
Facility Id: 8509068
Facility Status: CLOSED
Type Description: Bulk Product Terminal Facility
Facility Phone: 8132424217

Actual:
4 ft.

FL UST **U004310509**
N/A

Map ID
Direction
Distance
Elevation

MAP FINDINGS

Site

Database(s)

EDR ID Number
EPA ID Number

MARATHON PETROLEUM SUPPLY LLC (Continued)

U004310509

Region: STATE
Positioning Method: UNVR
Lat/Long (dms): 27 56 46 / 82 26 22

Owner:
Owner Id: 13526
Owner Name: MARATHON PETROLEUM CO LP
Owner Address: 539 S MAIN ST
Owner Address 2: ATTN: TT&M - HES&S
Owner City,St,Zip: FINDLAY, OH 45840
Owner Contact: GREG MOORE
Owner Phone: 4194222121

Tank Info:
Name: MARATHON PETROLEUM SUPPLY LLC
Address: 519 S 19TH ST
City: TAMPA
Zip: 33605
Tank Id: 1
Status: Removed
Status Date: 06/30/1992
Install Date: 7/1/1975
Substance: Z
Content Description: Other Non Regulated
Gallons: 8000
Vessel Indicator: TANK
Tank Location: UNDERGROUND
DEP Contractor: P

Name: MARATHON PETROLEUM SUPPLY LLC
Address: 519 S 19TH ST
City: TAMPA
Zip: 33605
Tank Id: 2
Status: Removed
Status Date: 06/30/1992
Install Date: 7/1/1975
Substance: Z
Content Description: Other Non Regulated
Gallons: 2000
Vessel Indicator: TANK
Tank Location: UNDERGROUND
DEP Contractor: P

Name: MARATHON PETROLEUM SUPPLY LLC
Address: 519 S 19TH ST
City: TAMPA
Zip: 33605
Tank Id: 3
Status: Removed
Status Date: 11/01/1999
Install Date: 9/1/1988
Substance: Z
Content Description: Other Non Regulated
Gallons: 1692
Vessel Indicator: TANK
Tank Location: UNDERGROUND

Map ID
Direction
Distance
Elevation

MAP FINDINGS

Site

Database(s)

EDR ID Number
EPA ID Number

MARATHON PETROLEUM SUPPLY LLC (Continued)

U004310509

DEP Contractor: P

Name: MARATHON PETROLEUM SUPPLY LLC
Address: 519 S 19TH ST
City: TAMPA
Zip: 33605
Tank Id: 4
Status: Removed
Status Date: 11/01/1999
Install Date: 9/1/1988
Substance: Z
Content Description: Other Non Regulated
Gallons: 1692
Vessel Indicator: TANK
Tank Location: UNDERGROUND
DEP Contractor: P

Name: MARATHON PETROLEUM SUPPLY LLC
Address: 519 S 19TH ST
City: TAMPA
Zip: 33605
Tank Id: 5
Status: Removed
Status Date: 11/01/1999
Install Date: 9/1/1988
Substance: Z
Content Description: Other Non Regulated
Gallons: 1692
Vessel Indicator: TANK
Tank Location: UNDERGROUND
DEP Contractor: P

Name: MARATHON PETROLEUM SUPPLY LLC
Address: 519 S 19TH ST
City: TAMPA
Zip: 33605
Tank Id: 6
Status: Removed
Status Date: 11/01/1999
Install Date: 9/1/1988
Substance: Z
Content Description: Other Non Regulated
Gallons: 1692
Vessel Indicator: TANK
Tank Location: UNDERGROUND
DEP Contractor: P

Name: MARATHON PETROLEUM SUPPLY LLC
Address: 519 S 19TH ST
City: TAMPA
Zip: 33605
Tank Id: 9
Status: Removed
Status Date: 11/01/1999
Install Date: 7/1/1988
Substance: Z
Content Description: Other Non Regulated

Map ID
Direction
Distance
Elevation

MAP FINDINGS

Site

Database(s)

EDR ID Number
EPA ID Number

MARATHON PETROLEUM SUPPLY LLC (Continued)

U004310509

Gallons: 550
Vessel Indicator: TANK
Tank Location: UNDERGROUND
DEP Contractor: P

[Click here for Florida Oculus:](#)

1159
SSW
1/2-1
0.674 mi.
3557 ft.

**HANLON PROPERTY
52 ALBA MARLE PT
TAMPA, FL 33606**

**FL LUST U003089000
FL UST N/A**

**Relative:
Lower
Actual:
1 ft.**

LUST:
Name: HANLON PROPERTY
Address: 52 ALBA MARLE PT
City,State,Zip: TAMPA, FL 33606
Region: STATE
Facility Id: 9600626
Facility Status: OPEN
Facility Type: B - Residential
Facility Phone: (813)254-2269
Facility Cleanup Rank: Not reported
District: Southwest District
Lat/Long (dms): 27 56 0.6144 / 82 27 29.9916
Section: Not reported
Township: Not reported
Range: Not reported
Feature: Not reported
Method: ADDM
Datum: Not reported
Score: 9
Score Effective Date: 2001-03-09 00:00:00
Score When Ranked: Not reported
Operator: MIMI HANLON
Name Update: Not reported
Address Update: 1996-08-01 00:00:00

Discharge Cleanup Summary:

Discharge Date: 12/29/1995
PCT Discharge Combined: Not reported
Cleanup Required: R - CLEANUP REQUIRED
Discharge Cleanup Status: NFA - NFA COMPLETE
Disch Cleanup Status Date: 4/6/2004
Cleanup Work Status: COMPLETED
Information Source: D - DISCHARGE NOTIFICATION
Other Source Description: Not reported
Eligibility Indicator: I - INELIGIBLE
Site Manager: WICKHAM_S
Site Mgr End Date: 2/7/2004
Tank Office: PCLP29 - HILLSBOROUGH ENVIRONMENTAL PROTECTION COMMISSION

Petroleum Cleanup Program Eligibility:

Facility ID: 9600626
Discharge Date: 12/29/1995
Pct Discharge Combined With: Not reported
Cleanup Required: R - CLEANUP REQUIRED
Discharge Cleanup Status: NFA - NFA COMPLETE

Map ID
Direction
Distance
Elevation

MAP FINDINGS

Site

Database(s)

EDR ID Number
EPA ID Number

HANLON PROPERTY (Continued)

U003089000

Disch Cleanup Status Date: 4/6/2004
Cleanup Work Status: COMPLETED
Information Source: Not reported
Other Source Description: Not reported
Application Received Date: Not reported
Cleanup Program: A - ABANDONED TANK RESTORATION PROGRAM
Eligibility Status: Not reported
Elig Status Date: Not reported
Letter Of Intent Date: Not reported
Redetermined: Not reported
Inspection Date: Not reported
Site Manager: WICKHAM_S
Site Mgr End Date: 2/7/2004
Tank Office: PCLP29 - HILLSBOROUGH ENVIRONMENTAL PROTECTION COMMISSION
Deductible Amount: Not reported
Deductible Paid To Date: Not reported
Co-Pay Amount: Not reported
Co-Pay Paid To Date: Not reported
Cap Amount: 0

Contaminated Media:

Discharge Date: 12/29/1995
Pct Discharge Combined With: Not reported
Cleanup Required: R - CLEANUP REQUIRED
Discharge Cleanup Status: NFA - NFA COMPLETE
Disch Cleanup Status Date: 4/6/2004
Cleanup Work Status: COMPLETED
Information Source: D - DISCHARGE NOTIFICATION
Other Source Description: DRF
Elig Indicator: I - INELIGIBLE
Site Manager: WICKHAM_S
Site Mgr End Date: 2/7/2004
Tank Office: PCLP29 - HILLSBOROUGH ENVIRONM
Contaminated Drinking Wells: 0
Contaminated Monitoring Well: No
Contaminated Soil: Yes
Contaminated Surface Water: No
Contaminated Ground Water: Yes
Pollutant: M - Fuel Oil - Onsite Heat
Pollutant Other Description: Not reported
Gallons Discharged: Not reported

Task Information:

District: SWD
Facility ID: 9600626
Facility Status: OPEN
Facility Type: B - Residential -
County: HILLSBOROUGH
County ID: 29
Cleanup Eligibility Status: I
Source Effective Date: 04-06-2004
Discharge Date: 12-29-1995
Cleanup Required: R - CLEANUP REQUIRED
Discharge Cleanup Status: NFA - NFA COMPLETE
Disch Cleanup Status Date: 04-06-2004
SRC Action Type: NFA - NO FURTHER ACTION
SRC Submit Date: 02-10-2004
SRC Review Date: 04-02-2004

Map ID
Direction
Distance
Elevation

MAP FINDINGS

Site

Database(s)

EDR ID Number
EPA ID Number

HANLON PROPERTY (Continued)

U003089000

SRC Completion Status: A - APPROVED
SRC Issue Date: 04-06-2004
SRC Comment: Not reported
Cleanup Work Status: COMPLETED
Site Mgr: WICKHAM_S
Site Mgr End Date: 02-07-2004
Tank Office: PCLP29 - Hillsborough County
SR Task ID: Not reported
SR Cleanup Responsible: -
SR Funding Eligibility Type: -
SR Actual Cost: Not reported
SR Completion Date: Not reported
SR Payment Date: Not reported
SR Oral Date: Not reported
SR Written Date: Not reported
SR Soil Removal: Not reported
SR Free Product Removal: Not reported
SR Soil Tonnage Removed: Not reported
SR Soil Treatment: Not reported
SR Other Treatment: Not reported
SR Alternate Proc Received Date: Not reported
SR Alternate Procedure Status: Not reported
SR Alternate Procedure Status Date: Not reported
SR Alternate Procedure Comments: Not reported
SA Task ID: 73120
SA Cleanup Responsible: -
SA Funding Eligibility Type: -
SA Actual Cost: Not reported
SA Completion Date: Not reported
SA Payment Date: Not reported
RAP Task ID: Not reported
RAP Cleanup Responsible ID: -
RAP Funding Eligibility Type: -
RAP Actual Cost: Not reported
RAP Completion Date: Not reported
RAP Payment Date: Not reported
RAP Last Order Approved: Not reported
RA Task ID: 73262
RA Cleanup Responsible: -
RA Funding Eligibility Type: -
RA Years to Complete: 0
RA Actual Cost: Not reported

[Click here for Florida Oculus:](#)

UST:

Facility Id: 9600626
Facility Status: OPEN
Type Description: Residential
Facility Phone: 8132542269
Region: STATE
Positioning Method: ADDM
Lat/Long (dms): 27 56 0.61439999 / 82 27 29.9915999

Owner Records Not Found for this facility id:

Tank Info:

Name: HANLON PROPERTY

Map ID
Direction
Distance
Elevation

MAP FINDINGS

Site

Database(s)

EDR ID Number
EPA ID Number

HANLON PROPERTY (Continued)

U003089000

Address: 52 ALBA MARLE PT
City: TAMPA
Zip: 33606
Tank Id: 1
Status: In service
Status Date: 03/28/1996
Install Date: Not reported
Substance: Fuel oil-on site heat
Content Description: Fuel Oil - Onsite Heat
Gallons: 280
Vessel Indicator: TANK
Tank Location: UNDERGROUND
DEP Contractor: P

[Click here for Florida Oculus:](#)

BR1160
WSW
1/2-1
0.674 mi.
3561 ft.

MICHELLE SKEEN INTERIORS
600 W AZEELE ST
TAMPA, FL 33606
Site 5 of 5 in cluster BR

FL UST **U001546668**
N/A

Relative:
Lower
Actual:
5 ft.

UST:
Facility Id: 9102090
Facility Status: CLOSED
Type Description: Fuel user/Non-retail
Facility Phone: 8132540900
Region: STATE
Positioning Method: ADDM
Lat/Long (dms): 27 56 26.8763000 / 82 27 57.0185999

Owner:
Owner Id: 14425
Owner Name: MICHELLE SKEEN INTERIORS
Owner Address: 600 W AZEELE ST
Owner Address 2: Not reported
Owner City,St,Zip: TAMPA, FL 33606
Owner Contact: GAB ARGOS
Owner Phone: 8132540900

Tank Info:
Name: MICHELLE SKEEN INTERIORS
Address: 600 W AZEELE ST
City: TAMPA
Zip: 33606
Tank Id: 1
Status: Closed in place
Status Date: 06/30/1990
Install Date: Not reported
Substance: Z
Content Description: Other Non Regulated
Gallons: 550
Vessel Indicator: TANK
Tank Location: UNDERGROUND
DEP Contractor: P

Name: MICHELLE SKEEN INTERIORS

Map ID
Direction
Distance
Elevation

MAP FINDINGS

Site

Database(s)

EDR ID Number
EPA ID Number

MICHELLE SKEEN INTERIORS (Continued)

U001546668

Address: 600 W AZEELE ST
City: TAMPA
Zip: 33606
Tank Id: 2
Status: Closed in place
Status Date: 06/30/1990
Install Date: Not reported
Substance: Z
Content Description: Other Non Regulated
Gallons: 550
Vessel Indicator: TANK
Tank Location: UNDERGROUND
DEP Contractor: P

Name: MICHELLE SKEEN INTERIORS
Address: 600 W AZEELE ST
City: TAMPA
Zip: 33606
Tank Id: 3
Status: Closed in place
Status Date: 06/30/1990
Install Date: Not reported
Substance: Z
Content Description: Other Non Regulated
Gallons: 550
Vessel Indicator: TANK
Tank Location: UNDERGROUND
DEP Contractor: P

[Click here for Florida Oculus:](#)

BS1161
ENE
1/2-1
0.675 mi.
3566 ft.

ENVIROTEK
608 N 19TH ST
TAMPA, FL 33605

RCRA NonGen / NLR

1010315106
FLR000129338

Site 6 of 7 in cluster BS

Relative:
Higher
Actual:
9 ft.

RCRA NonGen / NLR:
Date Form Received by Agency: 2010-12-22 00:00:00.0
Handler Name: ENVIROTEK
Handler Address: 608 N 19TH ST
Handler City,State,Zip: TAMPA, FL 33605-6007
EPA ID: FLR000129338
Contact Name: JOHN T KEISER
Contact Address: PO BOX 37
Contact City,State,Zip: LUTZ, FL 33548
Contact Telephone: 813-909-0040
Contact Fax: Not reported
Contact Email: Not reported
Contact Title: Not reported
EPA Region: 04
Land Type: Private
Federal Waste Generator Description: Not a generator, verified
Non-Notifier: Not reported
Biennial Report Cycle: Not reported
Accessibility: Not reported
Active Site Indicator: Not reported

Map ID
Direction
Distance
Elevation

MAP FINDINGS

Site

Database(s)

EDR ID Number
EPA ID Number

ENVIROTEK (Continued)

1010315106

State District Owner:	FL
State District:	SW
Mailing Address:	N 19TH ST
Mailing City,State,Zip:	TAMPA, FL 33605-6007
Owner Name:	CHANNELSIDE HOLDINGS LLC
Owner Type:	Private
Operator Name:	ENVIROTEK
Operator Type:	Private
Short-Term Generator Activity:	No
Importer Activity:	No
Mixed Waste Generator:	No
Transporter Activity:	No
Transfer Facility Activity:	No
Recycler Activity with Storage:	No
Small Quantity On-Site Burner Exemption:	No
Smelting Melting and Refining Furnace Exemption:	No
Underground Injection Control:	No
Off-Site Waste Receipt:	No
Universal Waste Indicator:	No
Universal Waste Destination Facility:	No
Federal Universal Waste:	No
Active Site Fed-Reg Treatment Storage and Disposal Facility:	Not reported
Active Site Converter Treatment storage and Disposal Facility:	Not reported
Active Site State-Reg Treatment Storage and Disposal Facility:	Not reported
Active Site State-Reg Handler:	---
Federal Facility Indicator:	Not reported
Hazardous Secondary Material Indicator:	NN
Sub-Part K Indicator:	Not reported
Commercial TSD Indicator:	No
Treatment Storage and Disposal Type:	Not reported
2018 GPRA Permit Baseline:	Not on the Baseline
2018 GPRA Renewals Baseline:	Not on the Baseline
Permit Renewals Workload Universe:	Not reported
Permit Workload Universe:	Not reported
Permit Progress Universe:	Not reported
Post-Closure Workload Universe:	Not reported
Closure Workload Universe:	Not reported
202 GPRA Corrective Action Baseline:	No
Corrective Action Workload Universe:	No
Subject to Corrective Action Universe:	No
Non-TSDFs Where RCRA CA has Been Imposed Universe:	No
TSDFs Potentially Subject to CA Under 3004 (u)/(v) Universe:	No
TSDFs Only Subject to CA under Discretionary Auth Universe:	No
Corrective Action Priority Ranking:	No NCAPS ranking
Environmental Control Indicator:	No
Institutional Control Indicator:	No
Human Exposure Controls Indicator:	N/A
Groundwater Controls Indicator:	N/A
Operating TSDF Universe:	Not reported
Full Enforcement Universe:	Not reported
Significant Non-Complier Universe:	No
Unaddressed Significant Non-Complier Universe:	No
Addressed Significant Non-Complier Universe:	No
Significant Non-Complier With a Compliance Schedule Universe:	No
Financial Assurance Required:	Not reported
Handler Date of Last Change:	2016-12-14 18:29:12.0
Recognized Trader-Importer:	No

Map ID
Direction
Distance
Elevation

MAP FINDINGS

Site

Database(s)

EDR ID Number
EPA ID Number

ENVIROTEK (Continued)

1010315106

Recognized Trader-Exporter: No
Importer of Spent Lead Acid Batteries: No
Exporter of Spent Lead Acid Batteries: No
Recycler Activity Without Storage: Not reported
Manifest Broker: Not reported
Sub-Part P Indicator: No

Handler - Owner Operator:

Owner/Operator Indicator: Owner
Owner/Operator Name: CHANNELSIDE HOLDINGS LLC
Legal Status: Private
Date Became Current: 2006-05-19 00:00:00.
Date Ended Current: Not reported
Owner/Operator Address: 608 N 19TH ST
Owner/Operator City,State,Zip: TAMPA, FL 33605
Owner/Operator Telephone: Not reported
Owner/Operator Telephone Ext: Not reported
Owner/Operator Fax: Not reported
Owner/Operator Email: Not reported

Owner/Operator Indicator: Owner
Owner/Operator Name: CHANNELSIDE HOLDINGS LLC
Legal Status: Private
Date Became Current: 2006-05-19 00:00:00.
Date Ended Current: Not reported
Owner/Operator Address: 608 N 19TH ST
Owner/Operator City,State,Zip: TAMPA, FL 33605
Owner/Operator Telephone: Not reported
Owner/Operator Telephone Ext: Not reported
Owner/Operator Fax: Not reported
Owner/Operator Email: Not reported

Owner/Operator Indicator: Owner
Owner/Operator Name: CHANNELSIDE HOLDINGS LLC
Legal Status: Private
Date Became Current: 2006-05-19 00:00:00.
Date Ended Current: Not reported
Owner/Operator Address: 608 N 19TH ST
Owner/Operator City,State,Zip: TAMPA, FL 33605
Owner/Operator Telephone: Not reported
Owner/Operator Telephone Ext: Not reported
Owner/Operator Fax: Not reported
Owner/Operator Email: Not reported

Owner/Operator Indicator: Owner
Owner/Operator Name: CHANNELSIDE HOLDINGS LLC
Legal Status: Private
Date Became Current: 2006-05-19 00:00:00.
Date Ended Current: Not reported
Owner/Operator Address: 608 N 19TH ST
Owner/Operator City,State,Zip: TAMPA, FL 33605
Owner/Operator Telephone: Not reported
Owner/Operator Telephone Ext: Not reported
Owner/Operator Fax: Not reported
Owner/Operator Email: Not reported

Map ID
Direction
Distance
Elevation

MAP FINDINGS

Site

Database(s)

EDR ID Number
EPA ID Number

ENVIROTEK (Continued)

1010315106

Owner/Operator Indicator: Operator
Owner/Operator Name: ENVIROTEK
Legal Status: Private
Date Became Current: 2006-05-19 00:00:00.
Date Ended Current: Not reported
Owner/Operator Address: 608 N 19TH ST
Owner/Operator City,State,Zip: TAMPA, FL 33605-6007
Owner/Operator Telephone: 813-909-0040
Owner/Operator Telephone Ext: Not reported
Owner/Operator Fax: Not reported
Owner/Operator Email: Not reported

Owner/Operator Indicator: Operator
Owner/Operator Name: ENVIROTEK
Legal Status: Private
Date Became Current: 2006-05-19 00:00:00.
Date Ended Current: Not reported
Owner/Operator Address: 608 N 19TH ST
Owner/Operator City,State,Zip: TAMPA, FL 33605-6007
Owner/Operator Telephone: 813-909-0040
Owner/Operator Telephone Ext: Not reported
Owner/Operator Fax: Not reported
Owner/Operator Email: Not reported

Owner/Operator Indicator: Operator
Owner/Operator Name: ENVIROTEK
Legal Status: Private
Date Became Current: 2006-05-19 00:00:00.
Date Ended Current: Not reported
Owner/Operator Address: 608 N 19TH ST
Owner/Operator City,State,Zip: TAMPA, FL 33605-6007
Owner/Operator Telephone: 813-909-0040
Owner/Operator Telephone Ext: Not reported
Owner/Operator Fax: Not reported
Owner/Operator Email: Not reported

Owner/Operator Indicator: Operator
Owner/Operator Name: ENVIROTEK
Legal Status: Private
Date Became Current: 2006-05-19 00:00:00.
Date Ended Current: Not reported
Owner/Operator Address: 608 N 19TH ST
Owner/Operator City,State,Zip: TAMPA, FL 33605-6007
Owner/Operator Telephone: 813-909-0040
Owner/Operator Telephone Ext: Not reported
Owner/Operator Fax: Not reported
Owner/Operator Email: Not reported

Historic Generators:

Receive Date: 2010-12-22 00:00:00.0
Handler Name: ENVIROTEK
Federal Waste Generator Description: Not a generator, verified
State District Owner: FL
Large Quantity Handler of Universal Waste: No
Recognized Trader Importer: No
Recognized Trader Exporter: No
Spent Lead Acid Battery Importer: No

Map ID
Direction
Distance
Elevation

MAP FINDINGS

Site

Database(s)

EDR ID Number
EPA ID Number

ENVIROTEK (Continued)

1010315106

Spent Lead Acid Battery Exporter: No
Current Record: Yes
Non Storage Recycler Activity: Not reported
Electronic Manifest Broker: Not reported

Receive Date: 2006-05-19 00:00:00.0
Handler Name: ENVIROTEK
Federal Waste Generator Description: Not a generator, verified
State District Owner: FL
Large Quantity Handler of Universal Waste: No
Recognized Trader Importer: No
Recognized Trader Exporter: No
Spent Lead Acid Battery Importer: No
Spent Lead Acid Battery Exporter: No
Current Record: No
Non Storage Recycler Activity: Not reported
Electronic Manifest Broker: Not reported

List of NAICS Codes and Descriptions:

NAICS Code: 56292
NAICS Description: MATERIALS RECOVERY FACILITIES

Facility Has Received Notices of Violations:

Violations: No Violations Found

Evaluation Action Summary:

Evaluations: No Evaluations Found

BP1162 TAMPA BRAKE & SUPPLY CO INC
NNE 1419 E 4TH AVE
1/2-1 TAMPA, FL 33605
0.677 mi.
3572 ft. Site 6 of 6 in cluster BP

FL TANKS 1000344842
RCRA NonGen / NLR FLD064691223
FINDS
ECHO

Relative:
Higher

Actual:
8 ft.

TANKS:
Name: TAMPA BRAKE & SUPPLY CO INC
Address: 1419 E 4TH AVE
City,State,Zip: TAMPA, FL 33605
Facility ID: 8732615
Facility Phone: 8132473444
Facility Status: CLOSED
Facility Type: C
Type Description: Fuel user/Non-retail
Dep Co: P
Lat/Lon Deg Min Sec: 27 57 58 / 82 25 42

RCRA NonGen / NLR:

Date Form Received by Agency: 2009-08-27 00:00:00.0
Handler Name: TAMPA BRAKE & SUPPLY CO INC
Handler Address: 1419 E 4TH AVE
Handler City,State,Zip: TAMPA, FL 33605-5015
EPA ID: FLD064691223
Contact Name: ARTHUR SCHILLING
Contact Address: E 4TH AVE
Contact City,State,Zip: TAMPA, FL 33605-5015

Map ID
Direction
Distance
Elevation

MAP FINDINGS

Site

Database(s)

EDR ID Number
EPA ID Number

TAMPA BRAKE & SUPPLY CO INC (Continued)

1000344842

Contact Telephone:	813-247-3444
Contact Fax:	Not reported
Contact Email:	Not reported
Contact Title:	PR
EPA Region:	04
Land Type:	Private
Federal Waste Generator Description:	Not a generator, verified
Non-Notifier:	Not reported
Biennial Report Cycle:	Not reported
Accessibility:	Not reported
Active Site Indicator:	Not reported
State District Owner:	FL
State District:	SW
Mailing Address:	E 4TH AVE
Mailing City,State,Zip:	TAMPA, FL 33605-5015
Owner Name:	ARTHUR SCHILLING
Owner Type:	Private
Operator Name:	Not reported
Operator Type:	Not reported
Short-Term Generator Activity:	No
Importer Activity:	No
Mixed Waste Generator:	No
Transporter Activity:	No
Transfer Facility Activity:	No
Recycler Activity with Storage:	No
Small Quantity On-Site Burner Exemption:	No
Smelting Melting and Refining Furnace Exemption:	No
Underground Injection Control:	No
Off-Site Waste Receipt:	No
Universal Waste Indicator:	No
Universal Waste Destination Facility:	No
Federal Universal Waste:	No
Active Site Fed-Reg Treatment Storage and Disposal Facility:	Not reported
Active Site Converter Treatment storage and Disposal Facility:	Not reported
Active Site State-Reg Treatment Storage and Disposal Facility:	Not reported
Active Site State-Reg Handler:	---
Federal Facility Indicator:	Not reported
Hazardous Secondary Material Indicator:	NN
Sub-Part K Indicator:	Not reported
Commercial TSD Indicator:	No
Treatment Storage and Disposal Type:	Not reported
2018 GPRA Permit Baseline:	Not on the Baseline
2018 GPRA Renewals Baseline:	Not on the Baseline
Permit Renewals Workload Universe:	Not reported
Permit Workload Universe:	Not reported
Permit Progress Universe:	Not reported
Post-Closure Workload Universe:	Not reported
Closure Workload Universe:	Not reported
202 GPRA Corrective Action Baseline:	No
Corrective Action Workload Universe:	No
Subject to Corrective Action Universe:	No
Non-TSDFs Where RCRA CA has Been Imposed Universe:	No
TSDFs Potentially Subject to CA Under 3004 (u)/(v) Universe:	No
TSDFs Only Subject to CA under Discretionary Auth Universe:	No
Corrective Action Priority Ranking:	No NCAPS ranking
Environmental Control Indicator:	No
Institutional Control Indicator:	No

Map ID
Direction
Distance
Elevation

MAP FINDINGS

Site

Database(s)

EDR ID Number
EPA ID Number

TAMPA BRAKE & SUPPLY CO INC (Continued)

1000344842

Human Exposure Controls Indicator:	N/A
Groundwater Controls Indicator:	N/A
Operating TSD Universe:	Not reported
Full Enforcement Universe:	Not reported
Significant Non-Complier Universe:	No
Unaddressed Significant Non-Complier Universe:	No
Addressed Significant Non-Complier Universe:	No
Significant Non-Complier With a Compliance Schedule Universe:	No
Financial Assurance Required:	Not reported
Handler Date of Last Change:	2011-06-23 16:56:54.0
Recognized Trader-Importer:	No
Recognized Trader-Exporter:	No
Importer of Spent Lead Acid Batteries:	No
Exporter of Spent Lead Acid Batteries:	No
Recycler Activity Without Storage:	Not reported
Manifest Broker:	Not reported
Sub-Part P Indicator:	No

Handler - Owner Operator:

Owner/Operator Indicator:	Owner
Owner/Operator Name:	ARTHUR SCHILLING
Legal Status:	Private
Date Became Current:	1996-10-18 00:00:00.
Date Ended Current:	Not reported
Owner/Operator Address:	1419 E 4TH AVE
Owner/Operator City,State,Zip:	TAMPA, FL 33605-5015
Owner/Operator Telephone:	Not reported
Owner/Operator Telephone Ext:	Not reported
Owner/Operator Fax:	Not reported
Owner/Operator Email:	Not reported

Owner/Operator Indicator:	Owner
Owner/Operator Name:	ARTHUR SCHILLING
Legal Status:	Private
Date Became Current:	1996-10-18 00:00:00.
Date Ended Current:	Not reported
Owner/Operator Address:	1419 E 4TH AVE
Owner/Operator City,State,Zip:	TAMPA, FL 33605-5015
Owner/Operator Telephone:	Not reported
Owner/Operator Telephone Ext:	Not reported
Owner/Operator Fax:	Not reported
Owner/Operator Email:	Not reported

Historic Generators:

Receive Date:	2009-08-27 00:00:00.0
Handler Name:	TAMPA BRAKE & SUPPLY CO INC
Federal Waste Generator Description:	Not a generator, verified
State District Owner:	FL
Large Quantity Handler of Universal Waste:	No
Recognized Trader Importer:	No
Recognized Trader Exporter:	No
Spent Lead Acid Battery Importer:	No
Spent Lead Acid Battery Exporter:	No
Current Record:	Yes
Non Storage Recycler Activity:	Not reported

Map ID
Direction
Distance
Elevation

MAP FINDINGS

Site

Database(s)

EDR ID Number
EPA ID Number

TAMPA BRAKE & SUPPLY CO INC (Continued)

1000344842

Electronic Manifest Broker: Not reported

Receive Date: 1987-07-16 00:00:00.0

Handler Name: TAMPA BRAKE & SUPPLY CO INC

Federal Waste Generator Description: Small Quantity Generator

State District Owner: FL

Large Quantity Handler of Universal Waste: No

Recognized Trader Importer: No

Recognized Trader Exporter: No

Spent Lead Acid Battery Importer: No

Spent Lead Acid Battery Exporter: No

Current Record: No

Non Storage Recycler Activity: Not reported

Electronic Manifest Broker: Not reported

List of NAICS Codes and Descriptions:
NAICS Codes: No NAICS Codes Found

Facility Has Received Notices of Violations:
Violations: No Violations Found

Evaluation Action Summary:
Evaluations: No Evaluations Found

FINDS:

Registry ID: 110012622368

Click Here:

Environmental Interest/Information System:

AFS (Aerometric Information Retrieval System (AIRS) Facility Subsystem) replaces the former Compliance Data System (CDS), the National Emission Data System (NEDS), and the Storage and Retrieval of Aerometric Data (SAROAD). AIRS is the national repository for information concerning airborne pollution in the United States. AFS is used to track emissions and compliance data from industrial plants. AFS data are utilized by states to prepare State Implementation Plans to comply with regulatory programs and by EPA as an input for the estimation of total national emissions. AFS is undergoing a major redesign to support facility operating permits required under Title V of the Clean Air Act.

RCRAInfo is a national information system that supports the Resource Conservation and Recovery Act (RCRA) program through the tracking of events and activities related to facilities that generate, transport, and treat, store, or dispose of hazardous waste. RCRAInfo allows RCRA program staff to track the notification, permit, compliance, and corrective action activities required under RCRA.

AIR MINOR

Florida Environmental System Today Application (FIESTA) Data Maintenance (FDM) system maintains entity, environmental interest and affiliation data for the State of Florida.

[Click this hyperlink](#) while viewing on your computer to access additional FINDS: detail in the EDR Site Report.

Map ID
Direction
Distance
Elevation

MAP FINDINGS

Site

Database(s)

EDR ID Number
EPA ID Number

TAMPA BRAKE & SUPPLY CO INC (Continued)

1000344842

ECHO:

Envid: 1000344842
Registry ID: 110012622368
DFR URL: <http://echo.epa.gov/detailed-facility-report?fid=110012622368>
Name: TAMPA BRAKE & SUPPLY CO INC
Address: 1419 E 4TH AVE
City,State,Zip: TAMPA, FL 33605

BV1163
NNE
1/2-1
0.677 mi.
3574 ft.

DRUM TECH INC
1315 E 5TH AVE
TAMPA, FL 33605

RCRA NonGen / NLR
FINDS
ECHO

1000821718
FLD984247163

Site 3 of 6 in cluster BV

Relative:
Higher
Actual:
11 ft.

RCRA NonGen / NLR:
Date Form Received by Agency: 2009-12-21 00:00:00.0
Handler Name: DRUM TECH INC
Handler Address: 1315 E 5TH AVE
Handler City,State,Zip: TAMPA, FL 33605-5019
EPA ID: FLD984247163
Contact Name: JOHN SWEATLOCK
Contact Address: E 5TH AVE
Contact City,State,Zip: TAMPA, FL 33605-5019
Contact Telephone: 813-247-5123
Contact Fax: Not reported
Contact Email: Not reported
Contact Title: Not reported
EPA Region: 04
Land Type: Private
Federal Waste Generator Description: Not a generator, verified
Non-Notifier: Not reported
Biennial Report Cycle: Not reported
Accessibility: Not reported
Active Site Indicator: Not reported
State District Owner: FL
State District: SW
Mailing Address: E 5TH AVE
Mailing City,State,Zip: TAMPA, FL 33605-5019
Owner Name: JOHN SWEATLOCK
Owner Type: Private
Operator Name: Not reported
Operator Type: Not reported
Short-Term Generator Activity: No
Importer Activity: No
Mixed Waste Generator: No
Transporter Activity: No
Transfer Facility Activity: No
Recycler Activity with Storage: No
Small Quantity On-Site Burner Exemption: No
Smelting Melting and Refining Furnace Exemption: No
Underground Injection Control: No
Off-Site Waste Receipt: No
Universal Waste Indicator: No
Universal Waste Destination Facility: No
Federal Universal Waste: No
Active Site Fed-Reg Treatment Storage and Disposal Facility: Not reported
Active Site Converter Treatment storage and Disposal Facility: Not reported

Map ID
Direction
Distance
Elevation

MAP FINDINGS

Site

Database(s)

EDR ID Number
EPA ID Number

DRUM TECH INC (Continued)

1000821718

Active Site State-Reg Treatment Storage and Disposal Facility:	Not reported
Active Site State-Reg Handler:	---
Federal Facility Indicator:	Not reported
Hazardous Secondary Material Indicator:	NN
Sub-Part K Indicator:	Not reported
Commercial TSD Indicator:	No
Treatment Storage and Disposal Type:	Not reported
2018 GPRA Permit Baseline:	Not on the Baseline
2018 GPRA Renewals Baseline:	Not on the Baseline
Permit Renewals Workload Universe:	Not reported
Permit Workload Universe:	Not reported
Permit Progress Universe:	Not reported
Post-Closure Workload Universe:	Not reported
Closure Workload Universe:	Not reported
202 GPRA Corrective Action Baseline:	No
Corrective Action Workload Universe:	No
Subject to Corrective Action Universe:	No
Non-TSDFs Where RCRA CA has Been Imposed Universe:	No
TSDFs Potentially Subject to CA Under 3004 (u)/(v) Universe:	No
TSDFs Only Subject to CA under Discretionary Auth Universe:	No
Corrective Action Priority Ranking:	No NCAPS ranking
Environmental Control Indicator:	No
Institutional Control Indicator:	No
Human Exposure Controls Indicator:	N/A
Groundwater Controls Indicator:	N/A
Operating TSDF Universe:	Not reported
Full Enforcement Universe:	Not reported
Significant Non-Complier Universe:	No
Unaddressed Significant Non-Complier Universe:	No
Addressed Significant Non-Complier Universe:	No
Significant Non-Complier With a Compliance Schedule Universe:	No
Financial Assurance Required:	Not reported
Handler Date of Last Change:	2011-06-23 16:56:54.0
Recognized Trader-Importer:	No
Recognized Trader-Exporter:	No
Importer of Spent Lead Acid Batteries:	No
Exporter of Spent Lead Acid Batteries:	No
Recycler Activity Without Storage:	Not reported
Manifest Broker:	Not reported
Sub-Part P Indicator:	No

Hazardous Waste Summary:

Waste Code:	D001
Waste Description:	IGNITABLE WASTE

Handler - Owner Operator:

Owner/Operator Indicator:	Owner
Owner/Operator Name:	JOHN SWEATLOCK
Legal Status:	Private
Date Became Current:	1999-02-12 00:00:00.
Date Ended Current:	Not reported
Owner/Operator Address:	1315 E 5TH AVE
Owner/Operator City,State,Zip:	TAMPA, FL 33605-5019
Owner/Operator Telephone:	Not reported
Owner/Operator Telephone Ext:	Not reported

Map ID
Direction
Distance
Elevation

MAP FINDINGS

Site

Database(s)

EDR ID Number
EPA ID Number

DRUM TECH INC (Continued)

1000821718

Owner/Operator Fax:	Not reported
Owner/Operator Email:	Not reported
Owner/Operator Indicator:	Owner
Owner/Operator Name:	JOHN SWEATLOCK
Legal Status:	Private
Date Became Current:	1999-02-12 00:00:00.
Date Ended Current:	Not reported
Owner/Operator Address:	1315 E 5TH AVE
Owner/Operator City,State,Zip:	TAMPA, FL 33605-5019
Owner/Operator Telephone:	Not reported
Owner/Operator Telephone Ext:	Not reported
Owner/Operator Fax:	Not reported
Owner/Operator Email:	Not reported

Historic Generators:

Receive Date:	2009-12-21 00:00:00.0
Handler Name:	DRUM TECH INC
Federal Waste Generator Description:	Not a generator, verified
State District Owner:	FL
Large Quantity Handler of Universal Waste:	No
Recognized Trader Importer:	No
Recognized Trader Exporter:	No
Spent Lead Acid Battery Importer:	No
Spent Lead Acid Battery Exporter:	No
Current Record:	Yes
Non Storage Recycler Activity:	Not reported
Electronic Manifest Broker:	Not reported

Receive Date:	1992-10-06 00:00:00.0
Handler Name:	DRUM TECH INC
Federal Waste Generator Description:	Small Quantity Generator
State District Owner:	FL
Large Quantity Handler of Universal Waste:	No
Recognized Trader Importer:	No
Recognized Trader Exporter:	No
Spent Lead Acid Battery Importer:	No
Spent Lead Acid Battery Exporter:	No
Current Record:	No
Non Storage Recycler Activity:	Not reported
Electronic Manifest Broker:	Not reported

List of NAICS Codes and Descriptions:

NAICS Codes:	No NAICS Codes Found
--------------	----------------------

Facility Has Received Notices of Violations:

Violations:	No Violations Found
-------------	---------------------

Evaluation Action Summary:

Evaluations:	No Evaluations Found
--------------	----------------------

FINDS:

Registry ID:	110005620499
--------------	--------------

Map ID
Direction
Distance
Elevation

MAP FINDINGS

Site

Database(s)

EDR ID Number
EPA ID Number

DRUM TECH INC (Continued)

1000821718

Click Here:

Environmental Interest/Information System:

RCRAInfo is a national information system that supports the Resource Conservation and Recovery Act (RCRA) program through the tracking of events and activities related to facilities that generate, transport, and treat, store, or dispose of hazardous waste. RCRAInfo allows RCRA program staff to track the notification, permit, compliance, and corrective action activities required under RCRA.

Florida Environmental System Today Application (FIESTA) Data Maintenance (FDM) system maintains entity, environmental interest and affiliation data for the State of Florida.

[Click this hyperlink](#) while viewing on your computer to access additional FINDS: detail in the EDR Site Report.

ECHO:

Envid: 1000821718
Registry ID: 110005620499
DFR URL: <http://echo.epa.gov/detailed-facility-report?fid=110005620499>
Name: DRUM TECH INC
Address: 1315 E 5TH AVE
City,State,Zip: TAMPA, FL 33605

**BV1164
NNE
1/2-1
0.680 mi.
3589 ft.**

**CITILOFTS OF YBOR
1402 E. 4TH AVENUE
TAMPA, FL 33605**

**FL DWM CONTAM
FL RESP PARTY**

**S113720153
N/A**

Site 4 of 6 in cluster BV

**Relative:
Higher**

DWM CONTAM:

**Actual:
10 ft.**

Name: CITILOFTS OF YBOR
Address: 1402 E. 4TH AVENUE
City,State,Zip: TAMPA, FL
Program Site Id: ERIC_13889
Lat DD: 27
Lat MM: 57
Lat SS: 29.9376
Long DD: 82
Long MM: 26
Long SS: 37.8005
Office/ District: SWD
Program Area: RESPONSPARTY
Priority Score: Not reported
Datum: WGS84
Method: DPHO
Facility Status: Closed
Facility Type: Not reported
Score Effective Date: Not reported
Score When Ranked: Not reported
Rank: Not reported
Operator: JR HOTT | CHYNNA ROSETT
Phone: (850)230-2080
Name Changed: 2019-08-14 00:00:00
Addr Changed: 2001-06-07 00:00:00
Related Party ID: Not reported
Primary RP Role: Not reported
RP Begin Date: Not reported

Map ID
Direction
Distance
Elevation

MAP FINDINGS

Site

Database(s)

EDR ID Number
EPA ID Number

CITILOFTS OF YBOR (Continued)

S113720153

RP Name: Not reported
RP Address1: Not reported
RP Address2: Not reported
RP City: Not reported
RP State: Not reported
RP Zip5: Not reported
RP Zip4: Not reported
Contact: Not reported
RP Phone: Not reported
RP Extension: Not reported
Site Manager: Simone Core

RESP PARTY:

Name: CITILOFTS OF YBOR
Address: 1402 E. 4TH AVENUE
City,State,Zip: TAMPA, FL 33605
District: Southwest District
Site Id: 261359
Project Id: 295548
Site Status: CLOSED
Project Manager: CORE_S
OGC Case Number: Not reported
Initial Date Received: 02/02/2006
Contaminants: GW: ammonia and lead
Offsite Cont Impact: N
Priority Score: Not reported
Datum: WGS84
Method ID: DPHO
Feature: Not reported
Object Of Interest: CAP_RAP SITE
Proximity To Object: ENTRA
Collect Username: ADAMS_J
Collect Affiliation: Florida Department of Environmental Protection
Collect Program Id: CL
Collect Date: 05/29/2009
Map Series Used: 2004_DOQQ
Map Source Scale: 1250
Interpolation Scale: 1250
Coordinate Accuracy Id: 3
Verify Method Id: DPHO
Verifier Username: ADAMS_J
Verifier Affiliation: DEPARTMENT OF ENVIRONMENTAL PROTECTION
Verifying Program Id: CL
Verification Date: 05/29/2009
Decode for District: Southwest District
Decode for Datum: Geodetic Survey of 1984
Decode for Method: Digital Aerial Photography With Ground Control
Decode for Off Site COC: No, the best available evidence (such as completed SAR) demonstrates that contamination above applicable standards or criteria DOES NOT extend offsite.
Decode for V_Method: Digital Aerial Photography With Ground Control
Latitude/Longitude (deg/min/sec): 27 57 / 82 26

Map ID
Direction
Distance
Elevation

MAP FINDINGS

Site

Database(s)

EDR ID Number
EPA ID Number

BV1165 **FORMER FL BREWERY SITE**
NNE **1234 E 5TH AVE**
1/2-1 **TAMPA, FL 33605**
0.683 mi.
3606 ft. **Site 5 of 6 in cluster BV**

FL CLEANUP SITES **S121312067**
FL DWM CONTAM **N/A**

Relative:
Higher

Actual:
19 ft.

CLEANUP SITES:

Name: FORMER FL BREWERY SITE
Address: 1234 E 5TH AVE
City,State,Zip: TAMPA, FL 33605
DEP Cleanup Site Key: 66153991
Source Database Name: Storage Tank Contamination Monitoring
Source Database Id: 9401813
CPAC Program Area Id: TK
CLLC Cleanup Category Key: PETRO
RSC2 Remediation Status Key: ACTIVE
Data Load Date: 02/22/2021
OC3 Office Id: SWD
Physical Address Line 2: 1211 6TH AVE
OIC Object Of Interest Id: FACIL
PC2 Proximity Id: CENTR
Calc Coordinates Accuracy Level Id: 4
CMC2 Coordinate Method Id: Digital Aerial Photography With Ground Control
DC4 Datum Id: High Accuracy Reference Network
VSC1 Verification Status: REVIEWED
Collect Username: DAVIS_B
Collect Date: 07/22/2005
Collect Affiliation: DEPARTMENT OF ENVIRONMENTAL PR
Map Source: 1999 doqs
Map Source Scale: 4053
Interpolation Scale: Not reported
Verifier Username: DAVIS_B
Verifier Affiliation: DEPARTMENT OF ENVIRONMENTAL PR
Verification Date: 07/22/2005
Verified Coordinate Method Id: Digital Aerial Photography With Ground Control
Source Database Name Code: STCM
CMC2 Coordinate Method ID Code: DPHO
DC4 Datum ID Code: HARN
Verified Coordinate Method ID Code: DPHO
Comments: Not reported
Latitude/Longitude (deg/min/sec): 27 57 / 82 26

DWM CONTAM:

Name: FORMER FL BREWERY SITE
Address: 1234 E 5TH AVE
City,State,Zip: TAMPA, FL 33605
Program Site Id: 9401813
Lat DD: 27
Lat MM: 57
Lat SS: 33.54
Long DD: 82
Long MM: 26
Long SS: 47.18
Office/ District: SWD
Program Area: STORAGE TANKS
Priority Score: 10
Datum: Not reported
Method: UNVR
Facility Status: CLOSED

Map ID
Direction
Distance
Elevation

MAP FINDINGS

Site

Database(s)

EDR ID Number
EPA ID Number

FORMER FL BREWERY SITE (Continued)

S121312067

Facility Type: C - Fuel user/Non-retail
Score Effective Date: 1999-09-03 00:00:00
Score When Ranked: 10
Rank: 8533
Operator: JOSEPH MASESSA
Phone: (813)247-3429
Name Changed: 2019-10-31 00:00:00
Addr Changed: Not reported
Related Party ID: 37817
Primary RP Role: ACCOUNT OWNER
RP Begin Date: 9/29/1994
RP Name: JAMANCO INC
RP Address1: PO BOX 293
RP Address2: Not reported
RP City: TAMPA
RP State: FL
RP Zip5: 33601
RP Zip4: Not reported
Contact: VANCE SMITH
RP Phone: (813)273-4201
RP Extension: Not reported
Site Manager: Not reported

BV1166 **FORMER FL BREWERY SITE**
NNE **1234 E 5TH AVE**
1/2-1 **TAMPA, FL 33605**
0.683 mi.
3606 ft. **Site 6 of 6 in cluster BV**

FL LUST **U002038275**
FL UST **N/A**

Relative:
Higher
Actual:
19 ft.

LUST:
Name: FORMER FL BREWERY SITE
Address: 1234 E 5TH AVE
City,State,Zip: TAMPA, FL 33605
Region: STATE
Facility Id: 9401813
Facility Status: CLOSED
Facility Type: C - Fuel user/Non-retail
Facility Phone: (813)273-4201
Facility Cleanup Rank: 8533
District: Southwest District
Lat/Long (dms): 27 57 33.54 / 82 26 47.18
Section: Not reported
Township: Not reported
Range: Not reported
Feature: Not reported
Method: UNVR
Datum: Not reported
Score: 10
Score Effective Date: 1999-09-03 00:00:00
Score When Ranked: 10
Operator: Not reported
Name Update: Not reported
Address Update: 2017-11-03 00:00:00

Petroleum Cleanup PCT Facility Score:
Facility Cleanup Status: ONGO - ONGOING
Contact: VANCE SMITH
Contact Company: JAMANCO INC

Map ID
Direction
Distance
Elevation

MAP FINDINGS

Site

Database(s)

EDR ID Number
EPA ID Number

FORMER FL BREWERY SITE (Continued)

U002038275

Contact Address: PO BOX 293
Contact City/State/Zip: TAMPA, FL 33601
Phone: (813)273-4201
Bad Address Ind: N
State: FL
Zip: 33605
Score: 10
Score Effective Date: 1999-09-03 00:00:00
Related Party ID: 37817
Primary RP Role: ACCOUNT OWNER
RP Begin Date: 1994-09-29
RP Zip: Not reported
RP Extension: Not reported

Discharge Cleanup Summary:

Discharge Date: 8/31/1994
PCT Discharge Combined: Not reported
Cleanup Required: R - CLEANUP REQUIRED
Discharge Cleanup Status: SA - SA ONGOING
Disch Cleanup Status Date: 4/6/2020
Cleanup Work Status: ACTIVE
Information Source: D - DISCHARGE NOTIFICATION
Other Source Description: Not reported
Eligibility Indicator: E - ELIGIBLE
Site Manager: PRIDDLE_J
Site Mgr End Date: Not reported
Tank Office: PCTM6 - PETROLEUM CLEANUP TEAM 6

Petroleum Cleanup Program Eligibility:

Facility ID: 9401813
Discharge Date: 8/31/1994
Pct Discharge Combined With: Not reported
Cleanup Required: R - CLEANUP REQUIRED
Discharge Cleanup Status: SA - SA ONGOING
Disch Cleanup Status Date: 4/6/2020
Cleanup Work Status: ACTIVE
Information Source: Not reported
Other Source Description: Not reported
Application Received Date: Not reported
Cleanup Program: A - ABANDONED TANK RESTORATION PROGRAM
Eligibility Status: Not reported
Elig Status Date: Not reported
Letter Of Intent Date: Not reported
Redetermined: Not reported
Inspection Date: Not reported
Site Manager: PRIDDLE_J
Site Mgr End Date: Not reported
Tank Office: PCTM6 - PETROLEUM CLEANUP TEAM 6
Deductible Amount: Not reported
Deductible Paid To Date: Not reported
Co-Pay Amount: Not reported
Co-Pay Paid To Date: Not reported
Cap Amount: 0

Contaminated Media:

Discharge Date: 8/31/1994
Pct Discharge Combined With: Not reported
Cleanup Required: R - CLEANUP REQUIRED

Map ID
Direction
Distance
Elevation

MAP FINDINGS

Site

Database(s)

EDR ID Number
EPA ID Number

FORMER FL BREWERY SITE (Continued)

U002038275

Discharge Cleanup Status: SA - SA ONGOING
Disch Cleanup Status Date: 4/6/2020
Cleanup Work Status: ACTIVE
Information Source: D - DISCHARGE NOTIFICATION
Other Source Description: Not reported
Elig Indicator: E - ELIGIBLE
Site Manager: PRIDDLE_J
Site Mgr End Date: Not reported
Tank Office: PCTM6 - PETROLEUM CLEANUP TEAM
Contaminated Drinking Wells: 0
Contaminated Monitoring Well: Yes
Contaminated Soil: No
Contaminated Surface Water: No
Contaminated Ground Water: Yes
Pollutant: A - Leaded Gas
Pollutant Other Description: Not reported
Gallons Discharged: Not reported

Task Information:

District: SWD
Facility ID: 9401813
Facility Status: CLOSED
Facility Type: C - Fuel user/Non-retail -
County: HILLSBOROUGH
County ID: 29
Cleanup Eligibility Status: E
Source Effective Date: Not reported
Discharge Date: 08-31-1994
Cleanup Required: R - CLEANUP REQUIRED
Discharge Cleanup Status: SA - SA ONGOING
Disch Cleanup Status Date: Not reported
SRC Action Type: -
SRC Submit Date: Not reported
SRC Review Date: Not reported
SRC Completion Status: -
SRC Issue Date: Not reported
SRC Comment: Not reported
Cleanup Work Status: INACTIVE
Site Mgr: DRENNAN_M
Site Mgr End Date: Not reported
Tank Office: PCTM6 - Team 6
SR Task ID: 45704
SR Cleanup Responsible: RP - RESPONSIBLE PARTY
SR Funding Eligibility Type: -
SR Actual Cost: Not reported
SR Completion Date: Not reported
SR Payment Date: Not reported
SR Oral Date: Not reported
SR Written Date: 09-29-1995
SR Soil Removal: Y
SR Free Product Removal: Not reported
SR Soil Tonnage Removed: Not reported
SR Soil Treatment: Y
SR Other Treatment: Not reported
SR Alternate Proc Received Date: Not reported
SR Alternate Procedure Status: Not reported
SR Alternate Procedure Status Date: Not reported
SR Alternate Procedure Comments: Not reported

Map ID
Direction
Distance
Elevation

MAP FINDINGS

Site

Database(s)

EDR ID Number
EPA ID Number

FORMER FL BREWERY SITE (Continued)

U002038275

SA Task ID: 45705
SA Cleanup Responsible: RP - RESPONSIBLE PARTY
SA Funding Eligibility Type: -
SA Actual Cost: Not reported
SA Completion Date: Not reported
SA Payment Date: Not reported
RAP Task ID: 45706
RAP Cleanup Responsible ID: ST - STATE
RAP Funding Eligibility Type: -
RAP Actual Cost: Not reported
RAP Completion Date: Not reported
RAP Payment Date: Not reported
RAP Last Order Approved: Not reported
RA Task ID: 45707
RA Cleanup Responsible: ST - STATE
RA Funding Eligibility Type: -
RA Years to Complete: Not reported
RA Actual Cost: Not reported

[Click here for Florida Oculus:](#)

UST:

Facility Id: 9401813
Facility Status: CLOSED
Type Description: Fuel user/Non-retail
Facility Phone: 8132734201
Region: STATE
Positioning Method: UNVR
Lat/Long (dms): 27 57 38 / 82 26 41

Owner:

Owner Id: 37817
Owner Name: JAMANCO INC
Owner Address: PO BOX 293
Owner Address 2: Not reported
Owner City,St,Zip: TAMPA, FL 33601
Owner Contact: VANCE SMITH
Owner Phone: 8132734201

Tank Info:

Name: FORMER FL BREWERY SITE
Address: 1234 E 5TH AVE
City: TAMPA
Zip: 33605
Tank Id: 1
Status: Closed in place
Status Date: 01/01/1979
Install Date: Not reported
Substance: Leaded gas
Content Description: Leaded Gas
Gallons: Not reported
Vessel Indicator: TANK
Tank Location: UNDERGROUND
DEP Contractor: P

Map ID
Direction
Distance
Elevation

MAP FINDINGS

Site

Database(s)

EDR ID Number
EPA ID Number

FORMER FL BREWERY SITE (Continued)

U002038275

[Click here for Florida Oculus:](#)

BZ1167
ENE
1/2-1
0.685 mi.
3617 ft.

STANDARD MARINE SUPPLY
120 N 20TH ST
TAMPA, FL 33605

RCRA-VSQG 1014471410
FLTMP9304412

Site 1 of 12 in cluster BZ

Relative:
Lower

RCRA-VSQG:

Actual:
4 ft.

Date Form Received by Agency:	1993-09-13 00:00:00.0
Handler Name:	STANDARD MARINE SUPPLY
Handler Address:	120 N 20TH ST
Handler City,State,Zip:	TAMPA, FL 33605-6014
EPA ID:	FLTMP9304412
Contact Name:	Not reported
Contact Address:	Not reported
Contact City,State,Zip:	Not reported
Contact Telephone:	Not reported
Contact Fax:	Not reported
Contact Email:	Not reported
Contact Title:	Not reported
EPA Region:	04
Land Type:	Other
Federal Waste Generator Description:	Conditionally Exempt Small Quantity Generator
Non-Notifier:	Not reported
Biennial Report Cycle:	Not reported
Accessibility:	Not reported
Active Site Indicator:	Handler Activities
State District Owner:	FL
State District:	SW
Mailing Address:	Not reported
Mailing City,State,Zip:	Not reported
Owner Name:	Not reported
Owner Type:	Not reported
Operator Name:	Not reported
Operator Type:	Not reported
Short-Term Generator Activity:	Yes
Importer Activity:	No
Mixed Waste Generator:	No
Transporter Activity:	No
Transfer Facility Activity:	No
Recycler Activity with Storage:	No
Small Quantity On-Site Burner Exemption:	No
Smelting Melting and Refining Furnace Exemption:	No
Underground Injection Control:	No
Off-Site Waste Receipt:	No
Universal Waste Indicator:	No
Universal Waste Destination Facility:	No
Federal Universal Waste:	No
Active Site Fed-Reg Treatment Storage and Disposal Facility:	Not reported
Active Site Converter Treatment storage and Disposal Facility:	Not reported
Active Site State-Reg Treatment Storage and Disposal Facility:	Not reported
Active Site State-Reg Handler:	---
Federal Facility Indicator:	Not reported
Hazardous Secondary Material Indicator:	NN
Sub-Part K Indicator:	Not reported
Commercial TSD Indicator:	No

Map ID
Direction
Distance
Elevation

MAP FINDINGS

Site

Database(s)

EDR ID Number
EPA ID Number

STANDARD MARINE SUPPLY (Continued)

1014471410

Treatment Storage and Disposal Type:	Not reported
2018 GPRA Permit Baseline:	Not on the Baseline
2018 GPRA Renewals Baseline:	Not on the Baseline
Permit Renewals Workload Universe:	Not reported
Permit Workload Universe:	Not reported
Permit Progress Universe:	Not reported
Post-Closure Workload Universe:	Not reported
Closure Workload Universe:	Not reported
202 GPRA Corrective Action Baseline:	No
Corrective Action Workload Universe:	No
Subject to Corrective Action Universe:	No
Non-TSDFs Where RCRA CA has Been Imposed Universe:	No
TSDFs Potentially Subject to CA Under 3004 (u)/(v) Universe:	No
TSDFs Only Subject to CA under Discretionary Auth Universe:	No
Corrective Action Priority Ranking:	No NCAPS ranking
Environmental Control Indicator:	No
Institutional Control Indicator:	No
Human Exposure Controls Indicator:	N/A
Groundwater Controls Indicator:	N/A
Operating TSDF Universe:	Not reported
Full Enforcement Universe:	Not reported
Significant Non-Complier Universe:	No
Unaddressed Significant Non-Complier Universe:	No
Addressed Significant Non-Complier Universe:	No
Significant Non-Complier With a Compliance Schedule Universe:	No
Financial Assurance Required:	Not reported
Handler Date of Last Change:	2011-06-23 16:56:54.0
Recognized Trader-Importer:	No
Recognized Trader-Exporter:	No
Importer of Spent Lead Acid Batteries:	No
Exporter of Spent Lead Acid Batteries:	No
Recycler Activity Without Storage:	Not reported
Manifest Broker:	Not reported
Sub-Part P Indicator:	No

Historic Generators:

Receive Date:	1993-09-13 00:00:00.0
Handler Name:	STANDARD MARINE SUPPLY
Federal Waste Generator Description:	Conditionally Exempt Small Quantity Generator
State District Owner:	FL
Large Quantity Handler of Universal Waste:	No
Recognized Trader Importer:	No
Recognized Trader Exporter:	No
Spent Lead Acid Battery Importer:	No
Spent Lead Acid Battery Exporter:	No
Current Record:	Yes
Non Storage Recycler Activity:	Not reported
Electronic Manifest Broker:	Not reported

List of NAICS Codes and Descriptions:

NAICS Codes:	No NAICS Codes Found
--------------	----------------------

Facility Has Received Notices of Violations:

Violations:	No Violations Found
-------------	---------------------

Map ID
Direction
Distance
Elevation

MAP FINDINGS

Site

Database(s)

EDR ID Number
EPA ID Number

STANDARD MARINE SUPPLY (Continued)

1014471410

Evaluation Action Summary:

Evaluations:

No Evaluations Found

CA1168
North
1/2-1
0.691 mi.
3651 ft.

GTE FEDERAL CREDIT UNION HDQTRS BLDG
711 E HENDERSON AVE
TAMPA, FL 33602

FL AST **A100267294**
N/A

Site 1 of 3 in cluster CA

Relative:
Higher

Actual:
23 ft.

AST:

Name: GTE FEDERAL CREDIT UNION HDQTRS BLDG
Address: 711 E HENDERSON AVE
Facility ID: 9806762
Facility Status: OPEN
Type Description: Fuel user/Non-retail
Facility Phone: 8135504345
DEP Contractor Own: C
Region: STATE
Positioning Method: Not reported
Lat/Long (dms): Not reported

Owner:

Owner Id: 60494
Owner Name: GTE FINANCIAL
Owner Address: 711 E HENDERSON AVE
Owner Address 2: Not reported
Owner City,St,Zip: TAMPA, FL 33602
Owner Contact: LAWRENCE HOLLIS
Owner Phone: 8133333160

Tank Id: 1
Status: In service
Status Date: 07/01/2004
Install Date: 7/1/2004
Substance: Diesel-emergen generator
Content Description: Emerg Generator Diesel
Gallons: 6350
Tank Location: ABOVEGROUND

Construction:

Tank Id: 1
Construction Category: Primary Construction
Construction Description: Steel

Tank Id: 1
Construction Category: Secondary Containment
Construction Description: Double wall

Tank Id: 1
Construction Category: Overfill/Spill
Construction Description: Tight fill

Tank Id: 1
Construction Category: Overfill/Spill
Construction Description: Level gauges/alarms

Map ID
Direction
Distance
Elevation

MAP FINDINGS

Site

Database(s)

EDR ID Number
EPA ID Number

GTE FEDERAL CREDIT UNION HDQTRS BLDG (Continued)

A100267294

Tank Id: 1
Construction Category: Overfill/Spill
Construction Description: Spill containment bucket

Tank Id: 1
Construction Category: Overfill/Spill
Construction Description: Flow shut-Off

Monitoring:
Tank ID: 1
Monitoring Description: Monitor dbl wall tank space

Tank ID: 1
Monitoring Description: Continuous electronic sensing

Tank ID: 1
Monitoring Description: Visual inspection of ASTs

Piping:
Tank ID: 1
Piping Category: Primary Construction
Piping Description: Steel/galvanized metal

Tank ID: 1
Piping Category: Miscellaneous Attributes
Piping Description: Suction piping system

Tank ID: 1
Piping Category: Miscellaneous Attributes
Piping Description: Abv, no soil contact

[Click here for Florida Oculus:](#)

CB1169
ESE
1/2-1
0.692 mi.
3652 ft.
Site 1 of 2 in cluster CB

FLOWERVE
1301 KING RD
TAMPA, FL 33605

FL LUST
FL TANKS
FL DWM CONTAM

U004145256
N/A

Relative: LUST:
Lower Name: FLOWERVE
Actual: Address: 1301 KING RD
4 ft. City,State,Zip: TAMPA, FL 33605
Region: STATE
Facility Id: 9803803
Facility Status: CLOSED
Facility Type: Q - Emergency Response Spill Site
Facility Phone: (972)443-6537
Facility Cleanup Rank: 11086
District: Southwest District
Lat/Long (dms): 27 56 27.6125 / 82 26 17.7418
Section: Not reported
Township: Not reported
Range: Not reported
Feature: Not reported
Method: ADDM

Map ID
Direction
Distance
Elevation

MAP FINDINGS

Site

Database(s)

EDR ID Number
EPA ID Number

FLOWSERVE (Continued)

U004145256

Datum:	Not reported
Score:	5
Score Effective Date:	2008-12-11 00:00:00
Score When Ranked:	9
Operator:	Not reported
Name Update:	Not reported
Address Update:	Not reported
Discharge Cleanup Summary:	
Discharge Date:	1/26/2000
PCT Discharge Combined:	Not reported
Cleanup Required:	R - CLEANUP REQUIRED
Discharge Cleanup Status:	SA - SA ONGOING
Disch Cleanup Status Date:	4/17/2001
Cleanup Work Status:	AWAITING
Information Source:	P - 17-770 PETROL/PETROL PROD CONTAMINATION
Other Source Description:	Not reported
Eligibility Indicator:	I - INELIGIBLE
Site Manager:	HEINTZ_C
Site Mgr End Date:	3/31/2006
Tank Office:	PCLP29 - HILLSBOROUGH ENVIRONMENTAL PROTECTION COMMISSION
Contaminated Media:	
Discharge Date:	1/26/2000
Pct Discharge Combined With:	Not reported
Cleanup Required:	R - CLEANUP REQUIRED
Discharge Cleanup Status:	SA - SA ONGOING
Disch Cleanup Status Date:	4/17/2001
Cleanup Work Status:	INACTIVE
Information Source:	P - 17-770 PETROL/PETROL PROD CONTAMINATION
Other Source Description:	ESA Phase II
Elig Indicator:	I - INELIGIBLE
Site Manager:	HEINTZ_C
Site Mgr End Date:	3/31/2006
Tank Office:	PCLP29 - HILLSBOROUGH ENVIRONM
Contaminated Drinking Wells:	Not reported
Contaminated Monitoring Well:	Not reported
Contaminated Soil:	Yes
Contaminated Surface Water:	No
Contaminated Ground Water:	Not reported
Pollutant:	Y - Unknown/Not Reported
Pollutant Other Description:	TRPH IN SOIL
Gallons Discharged:	Not reported
Task Information:	
District:	SWD
Facility ID:	9803803
Facility Status:	CLOSED
Facility Type:	Q - Emergency Response Spill Site -
County:	HILLSBOROUGH
County ID:	29
Cleanup Eligibility Status:	I
Source Effective Date:	Not reported
Discharge Date:	01-26-2000
Cleanup Required:	R - CLEANUP REQUIRED
Discharge Cleanup Status:	SA - SA ONGOING
Disch Cleanup Status Date:	04-17-2001
SRC Action Type:	-
SRC Submit Date:	Not reported

Map ID
Direction
Distance
Elevation

MAP FINDINGS

Site

Database(s)

EDR ID Number
EPA ID Number

FLOWSERVE (Continued)

U004145256

SRC Review Date: Not reported
SRC Completion Status: -
SRC Issue Date: Not reported
SRC Comment: Not reported
Cleanup Work Status: INACTIVE
Site Mgr: HEINTZ_C
Site Mgr End Date: 03-31-2006
Tank Office: PCLP29 - Hillsborough County
SR Task ID: 63050
SR Cleanup Responsible: RP - RESPONSIBLE PARTY
SR Funding Eligibility Type: -
SR Actual Cost: Not reported
SR Completion Date: Not reported
SR Payment Date: Not reported
SR Oral Date: Not reported
SR Written Date: 07-20-2001
SR Soil Removal: Y
SR Free Product Removal: N
SR Soil Tonnage Removed: 66
SR Soil Treatment: Y
SR Other Treatment: Not reported
SR Alternate Proc Received Date: Not reported
SR Alternate Procedure Status: Not reported
SR Alternate Procedure Status Date: Not reported
SR Alternate Procedure Comments: Not reported
SA Task ID: 63207
SA Cleanup Responsible: RP - RESPONSIBLE PARTY
SA Funding Eligibility Type: -
SA Actual Cost: Not reported
SA Completion Date: Not reported
SA Payment Date: Not reported
RAP Task ID: Not reported
RAP Cleanup Responsible ID: -
RAP Funding Eligibility Type: -
RAP Actual Cost: Not reported
RAP Completion Date: Not reported
RAP Payment Date: Not reported
RAP Last Order Approved: Not reported
RA Task ID: Not reported
RA Cleanup Responsible: -
RA Funding Eligibility Type: -
RA Years to Complete: Not reported
RA Actual Cost: Not reported

[Click here for Florida Oculus:](#)

TANKS:

Name: FLOWSERVE
Address: 1301 KING RD
City,State,Zip: TAMPA, FL 33605
Facility ID: 9803803
Facility Phone: 9724436537
Facility Status: CLOSED
Facility Type: Q
Type Description: Emergency Response Spill Site
Dep Co: P
Lat/Lon Deg Min Sec: 27 56 28.3164000 / 82 26 28.6746000

Map ID
Direction
Distance
Elevation

MAP FINDINGS

Site

Database(s)

EDR ID Number
EPA ID Number

FLOWSERVE (Continued)

U004145256

DWM CONTAM:

Name: FLOWSERVE
Address: 1301 KING RD
City,State,Zip: TAMPA, FL 33605
Program Site Id: 9803803
Lat DD: 27
Lat MM: 56
Lat SS: 27.6125
Long DD: 82
Long MM: 26
Long SS: 17.7418
Office/ District: SWD
Program Area: STORAGE TANKS
Priority Score: 5
Datum: Not reported
Method: ADDM
Facility Status: CLOSED
Facility Type: Q - Emergency Response Spill Site
Score Effective Date: 2008-12-11 00:00:00
Score When Ranked: 9
Rank: 11086
Operator: GUY WOZNIAL
Phone: (813)872-7786
Name Changed: 1997-02-14 00:00:00
Addr Changed: Not reported
Related Party ID: 21570
Primary RP Role: PROPERTY OWNER
RP Begin Date: 4/23/2001
RP Name: TAMPA PORT AUTHORITY
RP Address1: 1101 CHANNELSIDE DR #400
RP Address2: C/O JACKIE JULIEN-PORT TAMPA BAY
RP City: TAMPA
RP State: FL
RP Zip5: 33602
RP Zip4: Not reported
Contact: CHRIS COOLEY (813) 905-7678
RP Phone: (813)905-5030
RP Extension: Not reported
Site Manager: Not reported

CB1170
ESE
1/2-1
0.692 mi.
3652 ft.

GOULD MACHINE
1301 KING RD
TAMPA, FL 33605

RCRA-VSQQ 1014466183
FLT010068252

Site 2 of 2 in cluster CB

Relative:
Lower
Actual:
4 ft.

RCRA-VSQQ:
Date Form Received by Agency: 2001-06-14 00:00:00.0
Handler Name: GOULD MACHINE
Handler Address: 1301 KING RD
Handler City,State,Zip: TAMPA, FL 33605-6337
EPA ID: FLT010068252
Contact Name: Not reported
Contact Address: Not reported
Contact City,State,Zip: Not reported
Contact Telephone: Not reported
Contact Fax: Not reported

Map ID
Direction
Distance
Elevation

MAP FINDINGS

Site

Database(s)

EDR ID Number
EPA ID Number

GOULD MACHINE (Continued)

1014466183

Contact Email:	Not reported
Contact Title:	Not reported
EPA Region:	04
Land Type:	Other
Federal Waste Generator Description:	Conditionally Exempt Small Quantity Generator
Non-Notifier:	Not reported
Biennial Report Cycle:	Not reported
Accessibility:	Not reported
Active Site Indicator:	Handler Activities
State District Owner:	FL
State District:	SW
Mailing Address:	Not reported
Mailing City, State, Zip:	Not reported
Owner Name:	Not reported
Owner Type:	Not reported
Operator Name:	Not reported
Operator Type:	Not reported
Short-Term Generator Activity:	Yes
Importer Activity:	No
Mixed Waste Generator:	No
Transporter Activity:	No
Transfer Facility Activity:	No
Recycler Activity with Storage:	No
Small Quantity On-Site Burner Exemption:	No
Smelting Melting and Refining Furnace Exemption:	No
Underground Injection Control:	No
Off-Site Waste Receipt:	No
Universal Waste Indicator:	No
Universal Waste Destination Facility:	No
Federal Universal Waste:	No
Active Site Fed-Reg Treatment Storage and Disposal Facility:	Not reported
Active Site Converter Treatment storage and Disposal Facility:	Not reported
Active Site State-Reg Treatment Storage and Disposal Facility:	Not reported
Active Site State-Reg Handler:	---
Federal Facility Indicator:	Not reported
Hazardous Secondary Material Indicator:	NN
Sub-Part K Indicator:	Not reported
Commercial TSD Indicator:	No
Treatment Storage and Disposal Type:	Not reported
2018 GPRA Permit Baseline:	Not on the Baseline
2018 GPRA Renewals Baseline:	Not on the Baseline
Permit Renewals Workload Universe:	Not reported
Permit Workload Universe:	Not reported
Permit Progress Universe:	Not reported
Post-Closure Workload Universe:	Not reported
Closure Workload Universe:	Not reported
202 GPRA Corrective Action Baseline:	No
Corrective Action Workload Universe:	No
Subject to Corrective Action Universe:	No
Non-TSDFs Where RCRA CA has Been Imposed Universe:	No
TSDFs Potentially Subject to CA Under 3004 (u)/(v) Universe:	No
TSDFs Only Subject to CA under Discretionary Auth Universe:	No
Corrective Action Priority Ranking:	No NCAPS ranking
Environmental Control Indicator:	No
Institutional Control Indicator:	No
Human Exposure Controls Indicator:	N/A
Groundwater Controls Indicator:	N/A

Map ID
Direction
Distance
Elevation

MAP FINDINGS

Site

Database(s)

EDR ID Number
EPA ID Number

GOULD MACHINE (Continued)

1014466183

Operating TSDF Universe:	Not reported
Full Enforcement Universe:	Not reported
Significant Non-Complier Universe:	No
Unaddressed Significant Non-Complier Universe:	No
Addressed Significant Non-Complier Universe:	No
Significant Non-Complier With a Compliance Schedule Universe:	No
Financial Assurance Required:	Not reported
Handler Date of Last Change:	2011-06-23 16:56:54.0
Recognized Trader-Importer:	No
Recognized Trader-Exporter:	No
Importer of Spent Lead Acid Batteries:	No
Exporter of Spent Lead Acid Batteries:	No
Recycler Activity Without Storage:	Not reported
Manifest Broker:	Not reported
Sub-Part P Indicator:	No

Historic Generators:

Receive Date:	2001-06-14 00:00:00.0
Handler Name:	GOULD MACHINE
Federal Waste Generator Description:	Conditionally Exempt Small Quantity Generator
State District Owner:	FL
Large Quantity Handler of Universal Waste:	No
Recognized Trader Importer:	No
Recognized Trader Exporter:	No
Spent Lead Acid Battery Importer:	No
Spent Lead Acid Battery Exporter:	No
Current Record:	Yes
Non Storage Recycler Activity:	Not reported
Electronic Manifest Broker:	Not reported

List of NAICS Codes and Descriptions:

NAICS Codes:	No NAICS Codes Found
--------------	----------------------

Facility Has Received Notices of Violations:

Violations:	No Violations Found
-------------	---------------------

Evaluation Action Summary:

Evaluations:	No Evaluations Found
--------------	----------------------

1171
NW
1/2-1
0.692 mi.
3655 ft.

ASHLEY AVE ASSOCIATES 1 LLC
1000 N ASHLEY DR
TAMPA, FL 33602

FL AST A100112311
N/A

Relative:
Higher

Actual:
10 ft.

AST:

Name:	ASHLEY AVE ASSOCIATES 1 LLC
Address:	1000 N ASHLEY DR
Facility ID:	9800421
Facility Status:	CLOSED
Type Description:	Fuel user/Non-retail
Facility Phone:	8132212511
DEP Contractor Own:	P
Region:	STATE

Map ID
Direction
Distance
Elevation

MAP FINDINGS

Site

Database(s)

EDR ID Number
EPA ID Number

ASHLEY AVE ASSOCIATES 1 LLC (Continued)

A100112311

Positioning Method: AGPS
Lat/Long (dms): 27 57 9 / 82 27 47

Owner:

Owner Id: 70529
Owner Name: ASHLEY AVE ASSOCIATES 1 LLC
Owner Address: 1000 N ASHLEY DR #505
Owner Address 2: Not reported
Owner City,St,Zip: TAMPA, FL 34202
Owner Contact: JIM ESCHMANN
Owner Phone: 8132212511

Tank Id: 1
Status: Removed
Status Date: 09/01/2014
Install Date: 2/1/1998
Substance: Diesel-emergen generator
Content Description: Emerg Generator Diesel
Gallons: 5000
Tank Location: ABOVEGROUND

[Click here for Florida Oculus:](#)

BZ1172
ENE
1/2-1
0.700 mi.
3694 ft.

BEST LINE OIL CO INC
219 N 20TH ST
TAMPA, FL 33605
Site 2 of 12 in cluster BZ

RCRA-VSQQ **1016141223**
FINDS **FLR000199844**
ECHO

Relative:
Lower
Actual:
4 ft.

RCRA-VSQQ:
Date Form Received by Agency: 2013-05-16 00:00:00.0
Handler Name: BEST LINE OIL CO INC
Handler Address: 219 N 20TH ST
Handler City,State,Zip: TAMPA, FL 33605-6015
EPA ID: FLR000199844
Contact Name: NON NOTIFIER
Contact Address: BLAIR STONE ROAD
Contact City,State,Zip: TALLAHASSEE, FL 32399-2400
Contact Telephone: 850-245-8707
Contact Fax: Not reported
Contact Email: Not reported
Contact Title: NON-NOTIFIER
EPA Region: 04
Land Type: Private
Federal Waste Generator Description: Conditionally Exempt Small Quantity Generator
Non-Notifier: X
Biennial Report Cycle: Not reported
Accessibility: Not reported
Active Site Indicator: Handler Activities
State District Owner: FL
State District: SW
Mailing Address: N 20TH ST
Mailing City,State,Zip: TAMPA, FL 33605-6015
Owner Name: Not reported
Owner Type: Not reported
Operator Name: Not reported

Map ID
Direction
Distance
Elevation

MAP FINDINGS

Site

Database(s)

EDR ID Number
EPA ID Number

BEST LINE OIL CO INC (Continued)

1016141223

Operator Type:	Not reported
Short-Term Generator Activity:	No
Importer Activity:	No
Mixed Waste Generator:	No
Transporter Activity:	No
Transfer Facility Activity:	No
Recycler Activity with Storage:	No
Small Quantity On-Site Burner Exemption:	No
Smelting Melting and Refining Furnace Exemption:	No
Underground Injection Control:	No
Off-Site Waste Receipt:	No
Universal Waste Indicator:	No
Universal Waste Destination Facility:	No
Federal Universal Waste:	No
Active Site Fed-Reg Treatment Storage and Disposal Facility:	Not reported
Active Site Converter Treatment storage and Disposal Facility:	Not reported
Active Site State-Reg Treatment Storage and Disposal Facility:	Not reported
Active Site State-Reg Handler:	---
Federal Facility Indicator:	Not reported
Hazardous Secondary Material Indicator:	NN
Sub-Part K Indicator:	Not reported
Commercial TSD Indicator:	No
Treatment Storage and Disposal Type:	Not reported
2018 GPRA Permit Baseline:	Not on the Baseline
2018 GPRA Renewals Baseline:	Not on the Baseline
Permit Renewals Workload Universe:	Not reported
Permit Workload Universe:	Not reported
Permit Progress Universe:	Not reported
Post-Closure Workload Universe:	Not reported
Closure Workload Universe:	Not reported
202 GPRA Corrective Action Baseline:	No
Corrective Action Workload Universe:	No
Subject to Corrective Action Universe:	No
Non-TSDFs Where RCRA CA has Been Imposed Universe:	No
TSDFs Potentially Subject to CA Under 3004 (u)/(v) Universe:	No
TSDFs Only Subject to CA under Discretionary Auth Universe:	No
Corrective Action Priority Ranking:	No NCAPS ranking
Environmental Control Indicator:	No
Institutional Control Indicator:	No
Human Exposure Controls Indicator:	N/A
Groundwater Controls Indicator:	N/A
Operating TSDF Universe:	Not reported
Full Enforcement Universe:	Not reported
Significant Non-Complier Universe:	No
Unaddressed Significant Non-Complier Universe:	No
Addressed Significant Non-Complier Universe:	No
Significant Non-Complier With a Compliance Schedule Universe:	No
Financial Assurance Required:	Not reported
Handler Date of Last Change:	2014-12-12 15:37:55.0
Recognized Trader-Importer:	No
Recognized Trader-Exporter:	No
Importer of Spent Lead Acid Batteries:	No
Exporter of Spent Lead Acid Batteries:	No
Recycler Activity Without Storage:	Not reported
Manifest Broker:	Not reported
Sub-Part P Indicator:	No

Map ID
Direction
Distance
Elevation

MAP FINDINGS

Site

Database(s)

EDR ID Number
EPA ID Number

BEST LINE OIL CO INC (Continued)

1016141223

Hazardous Waste Summary:

Waste Code: D001
Waste Description: IGNITABLE WASTE

Historic Generators:

Receive Date: 2013-05-16 00:00:00.0
Handler Name: BEST LINE OIL CO INC
Federal Waste Generator Description: Conditionally Exempt Small Quantity Generator
State District Owner: FL
Large Quantity Handler of Universal Waste: No
Recognized Trader Importer: No
Recognized Trader Exporter: No
Spent Lead Acid Battery Importer: No
Spent Lead Acid Battery Exporter: No
Current Record: Yes
Non Storage Recycler Activity: Not reported
Electronic Manifest Broker: Not reported

List of NAICS Codes and Descriptions:

NAICS Codes: No NAICS Codes Found

Facility Has Received Notices of Violation:

Found Violation: Yes
Agency Which Determined Violation: State
Violation Short Description: State Statute or Regulation
Date Violation was Determined: 2013-05-16 00:00:00.0
Actual Return to Compliance Date: 2013-06-18 00:00:00.0
Return to Compliance Qualifier: Unverifiable
Violation Responsible Agency: State
Scheduled Compliance Date: Not reported
Enforcement Identifier: 105
Date of Enforcement Action: 2013-06-26 00:00:00.0
Enforcement Responsible Agency: State
Enforcement Docket Number: Not reported
Enforcement Attorney: Not reported
Corrective Action Component: No
Appeal Initiated Date: Not reported
Appeal Resolution Date: Not reported
Disposition Status Date: Not reported
Disposition Status: Not reported
Disposition Status Description: Not reported
Consent/Final Order Sequence Number: Not reported
Consent/Final Order Respondent Name: Not reported
Consent/Final Order Lead Agency: Not reported
Enforcement Type: Not reported
Enforcement Responsible Person: E2K
Enforcement Responsible Sub-Organization: SW
SEP Sequence Number: Not reported
SEP Expenditure Amount: Not reported
SEP Scheduled Completion Date: Not reported
SEP Actual Date: Not reported
SEP Defaulted Date: Not reported
SEP Type: Not reported
SEP Type Description: Not reported
Proposed Amount: Not reported

Map ID
Direction
Distance
Elevation

MAP FINDINGS

Site

Database(s)

EDR ID Number
EPA ID Number

BEST LINE OIL CO INC (Continued)

1016141223

Final Monetary Amount: Not reported
Paid Amount: Not reported
Final Count: Not reported
Final Amount: Not reported

Evaluation Action Summary:

Evaluation Date: 2013-05-16 00:00:00.0
Evaluation Responsible Agency: State
Found Violation: Yes
Evaluation Type Description: COMPLIANCE EVALUATION INSPECTION ON-SITE
Evaluation Responsible Person Identifier: E2K
Evaluation Responsible Sub-Organization: SW
Actual Return to Compliance Date: 2013-06-18 00:00:00.0
Scheduled Compliance Date: Not reported
Date of Request: Not reported
Date Response Received: Not reported
Request Agency: Not reported
Former Citation: Not reported

FINDS:

Registry ID: 110055444345

[Click Here:](#)

Environmental Interest/Information System:

RCRAInfo is a national information system that supports the Resource Conservation and Recovery Act (RCRA) program through the tracking of events and activities related to facilities that generate, transport, and treat, store, or dispose of hazardous waste. RCRAInfo allows RCRA program staff to track the notification, permit, compliance, and corrective action activities required under RCRA.

[Click this hyperlink](#) while viewing on your computer to access additional FINDS: detail in the EDR Site Report.

ECHO:

Envid: 1016141223
Registry ID: 110055444345
DFR URL: <http://echo.epa.gov/detailed-facility-report?fid=110055444345>
Name: BEST LINE OIL CO INC
Address: 219 N 20TH ST
City,State,Zip: TAMPA, FL 33605

BZ1173
ENE
1/2-1
0.702 mi.
3709 ft.

ANCO INC
102 N 20TH ST
TAMPA, FL 33605

Site 3 of 12 in cluster BZ

FL UST **U001355004**
N/A

Relative:
Lower
Actual:
5 ft.

UST:

Facility Id: 8625805
Facility Status: CLOSED
Type Description: Fuel user/Non-retail
Facility Phone: 8132486248
Region: STATE
Positioning Method: UNVR
Lat/Long (dms): 27 56 53 / 82 26 14

Map ID
Direction
Distance
Elevation

MAP FINDINGS

Site

Database(s)

EDR ID Number
EPA ID Number

ANCO INC (Continued)

U001355004

Owner:

Owner Id: 806
Owner Name: ANCO INC
Owner Address: 102 N 20TH ST
Owner Address 2: Not reported
Owner City,St,Zip: TAMPA, FL 33605
Owner Contact: JIM COKER
Owner Phone: 8132486248

Tank Info:

Name: ANCO INC
Address: 102 N 20TH ST
City: TAMPA
Zip: 33605
Tank Id: 1
Status: Removed
Status Date: 12/31/1989
Install Date: 5/1/1982
Substance: Leaded gas
Content Description: Leaded Gas
Gallons: 2000
Vessel Indicator: TANK
Tank Location: UNDERGROUND
DEP Contractor: P

[Click here for Florida Oculus:](#)

CA1174
North
1/2-1
0.703 mi.
3710 ft.

TOUCH OF CLASS
813 E HENDERSON AVE
TAMPA, FL 33602
Site 2 of 3 in cluster CA

RCRA NonGen / NLR
FINDS
ECHO

1004683701
FLD984242693

Relative:
Higher
Actual:
24 ft.

RCRA NonGen / NLR:
Date Form Received by Agency: 2014-10-13 00:00:00.0
Handler Name: TOUCH OF CLASS
Handler Address: 813 E HENDERSON AVE
Handler City,State,Zip: TAMPA, FL 33602-2553
EPA ID: FLD984242693
Contact Name: ALFRED ORTEGA
Contact Address: E HENDERSON AVE
Contact City,State,Zip: TAMPA, FL 33602-2553
Contact Telephone: 813-229-0083
Contact Fax: Not reported
Contact Email: Not reported
Contact Title: OWNER
EPA Region: 04
Land Type: Private
Federal Waste Generator Description: Not a generator, verified
Non-Notifier: Not reported
Biennial Report Cycle: Not reported
Accessibility: Not reported
Active Site Indicator: Not reported
State District Owner: FL
State District: SW
Mailing Address: E HENDERSON AVE

Map ID
Direction
Distance
Elevation

MAP FINDINGS

Site

Database(s)

EDR ID Number
EPA ID Number

TOUCH OF CLASS (Continued)

1004683701

Mailing City,State,Zip:	TAMPA, FL 33602-2553
Owner Name:	ALFRED ORTEGA
Owner Type:	Private
Operator Name:	Not reported
Operator Type:	Not reported
Short-Term Generator Activity:	No
Importer Activity:	No
Mixed Waste Generator:	No
Transporter Activity:	No
Transfer Facility Activity:	No
Recycler Activity with Storage:	No
Small Quantity On-Site Burner Exemption:	No
Smelting Melting and Refining Furnace Exemption:	No
Underground Injection Control:	No
Off-Site Waste Receipt:	No
Universal Waste Indicator:	No
Universal Waste Destination Facility:	No
Federal Universal Waste:	No
Active Site Fed-Reg Treatment Storage and Disposal Facility:	Not reported
Active Site Converter Treatment storage and Disposal Facility:	Not reported
Active Site State-Reg Treatment Storage and Disposal Facility:	Not reported
Active Site State-Reg Handler:	---
Federal Facility Indicator:	Not reported
Hazardous Secondary Material Indicator:	NN
Sub-Part K Indicator:	Not reported
Commercial TSD Indicator:	No
Treatment Storage and Disposal Type:	Not reported
2018 GPRA Permit Baseline:	Not on the Baseline
2018 GPRA Renewals Baseline:	Not on the Baseline
Permit Renewals Workload Universe:	Not reported
Permit Workload Universe:	Not reported
Permit Progress Universe:	Not reported
Post-Closure Workload Universe:	Not reported
Closure Workload Universe:	Not reported
202 GPRA Corrective Action Baseline:	No
Corrective Action Workload Universe:	No
Subject to Corrective Action Universe:	No
Non-TSDFs Where RCRA CA has Been Imposed Universe:	No
TSDFs Potentially Subject to CA Under 3004 (u)/(v) Universe:	No
TSDFs Only Subject to CA under Discretionary Auth Universe:	No
Corrective Action Priority Ranking:	No NCAPS ranking
Environmental Control Indicator:	No
Institutional Control Indicator:	No
Human Exposure Controls Indicator:	N/A
Groundwater Controls Indicator:	N/A
Operating TSDF Universe:	Not reported
Full Enforcement Universe:	Not reported
Significant Non-Complier Universe:	No
Unaddressed Significant Non-Complier Universe:	No
Addressed Significant Non-Complier Universe:	No
Significant Non-Complier With a Compliance Schedule Universe:	No
Financial Assurance Required:	Not reported
Handler Date of Last Change:	2016-12-14 18:29:12.0
Recognized Trader-Importer:	No
Recognized Trader-Exporter:	No
Importer of Spent Lead Acid Batteries:	No
Exporter of Spent Lead Acid Batteries:	No

Map ID
Direction
Distance
Elevation

MAP FINDINGS

Site

Database(s)

EDR ID Number
EPA ID Number

TOUCH OF CLASS (Continued)

1004683701

Recycler Activity Without Storage: Not reported
Manifest Broker: Not reported
Sub-Part P Indicator: No

Hazardous Waste Summary:

Waste Code: D001
Waste Description: IGNITABLE WASTE

Waste Code: D035
Waste Description: METHYL ETHYL KETONE

Waste Code: F003
Waste Description: THE FOLLOWING SPENT NONHALOGENATED SOLVENTS: XYLENE, ACETONE, ETHYL ACETATE, ETHYL BENZENE, ETHYL ETHER, METHYL ISOBUTYL KETONE, N-BUTYL ALCOHOL, CYCLOHEXANONE, AND METHANOL; ALL SPENT SOLVENT MIXTURES/BLENDS CONTAINING, BEFORE USE, ONLY THE ABOVE SPENT NONHALOGENATED SOLVENTS; AND ALL SPENT SOLVENT MIXTURES/BLENDS CONTAINING, BEFORE USE, ONE OR MORE OF THE ABOVE NONHALOGENATED SOLVENTS, AND A TOTAL OF TEN PERCENT OR MORE (BY VOLUME) OF ONE OR MORE OF THOSE SOLVENTS LISTED IN F001, F002, F004, AND F005; AND STILL BOTTOMS FROM THE RECOVERY OF THESE SPENT SOLVENTS AND SPENT SOLVENT MIXTURES.

Waste Code: F005
Waste Description: THE FOLLOWING SPENT NONHALOGENATED SOLVENTS: TOLUENE, METHYL ETHYL KETONE, CARBON DISULFIDE, ISOBUTANOL, PYRIDINE, BENZENE, 2-ETHOXYETHANOL, AND 2-NITROPROPANE; ALL SPENT SOLVENT MIXTURES/BLENDS CONTAINING, BEFORE USE, A TOTAL OF TEN PERCENT OR MORE (BY VOLUME) OF ONE OR MORE OF THE ABOVE NONHALOGENATED SOLVENTS OR THOSE SOLVENTS LISTED IN F001, F002, OR F004; AND STILL BOTTOMS FROM THE RECOVERY OF THESE SPENT SOLVENTS AND SPENT SOLVENT MIXTURES.

Handler - Owner Operator:

Owner/Operator Indicator: Owner
Owner/Operator Name: ALFRED ORTEGA
Legal Status: Private
Date Became Current: 1999-06-09 00:00:00.
Date Ended Current: Not reported
Owner/Operator Address: 813 E HENDERSON AVE
Owner/Operator City,State,Zip: TAMPA, FL 33602-2553
Owner/Operator Telephone: Not reported
Owner/Operator Telephone Ext: Not reported
Owner/Operator Fax: Not reported
Owner/Operator Email: Not reported

Owner/Operator Indicator: Owner
Owner/Operator Name: ORTEGA ALFRED
Legal Status: Private
Date Became Current: 1999-06-09 00:00:00.
Date Ended Current: Not reported
Owner/Operator Address: 813 E HENDERSON AVE
Owner/Operator City,State,Zip: TAMPA, FL 33602-2553
Owner/Operator Telephone: Not reported
Owner/Operator Telephone Ext: Not reported
Owner/Operator Fax: Not reported

Map ID
Direction
Distance
Elevation

MAP FINDINGS

Site

Database(s)

EDR ID Number
EPA ID Number

TOUCH OF CLASS (Continued)

1004683701

Owner/Operator Email:	Not reported
Owner/Operator Indicator:	Owner
Owner/Operator Name:	ALFRED ORTEGA
Legal Status:	Private
Date Became Current:	1999-06-09 00:00:00.
Date Ended Current:	Not reported
Owner/Operator Address:	813 E HENDERSON AVE
Owner/Operator City,State,Zip:	TAMPA, FL 33602-2553
Owner/Operator Telephone:	Not reported
Owner/Operator Telephone Ext:	Not reported
Owner/Operator Fax:	Not reported
Owner/Operator Email:	Not reported

Historic Generators:

Receive Date:	2014-10-13 00:00:00.0
Handler Name:	TOUCH OF CLASS
Federal Waste Generator Description:	Not a generator, verified
State District Owner:	FL
Large Quantity Handler of Universal Waste:	No
Recognized Trader Importer:	No
Recognized Trader Exporter:	No
Spent Lead Acid Battery Importer:	No
Spent Lead Acid Battery Exporter:	No
Current Record:	Yes
Non Storage Recycler Activity:	Not reported
Electronic Manifest Broker:	Not reported

Receive Date:	1992-07-20 00:00:00.0
Handler Name:	TOUCH OF CLASS
Federal Waste Generator Description:	Conditionally Exempt Small Quantity Generator
State District Owner:	FL
Large Quantity Handler of Universal Waste:	No
Recognized Trader Importer:	No
Recognized Trader Exporter:	No
Spent Lead Acid Battery Importer:	No
Spent Lead Acid Battery Exporter:	No
Current Record:	No
Non Storage Recycler Activity:	Not reported
Electronic Manifest Broker:	Not reported

List of NAICS Codes and Descriptions:

NAICS Codes:	No NAICS Codes Found
--------------	----------------------

Facility Has Received Notices of Violations:

Violations:	No Violations Found
-------------	---------------------

Evaluation Action Summary:

Evaluations:	No Evaluations Found
--------------	----------------------

FINDS:

Registry ID:	110005618466
--------------	--------------

Map ID
Direction
Distance
Elevation

MAP FINDINGS

Site

Database(s)

EDR ID Number
EPA ID Number

TOUCH OF CLASS (Continued)

1004683701

Click Here:

Environmental Interest/Information System:

RCRAInfo is a national information system that supports the Resource Conservation and Recovery Act (RCRA) program through the tracking of events and activities related to facilities that generate, transport, and treat, store, or dispose of hazardous waste. RCRAInfo allows RCRA program staff to track the notification, permit, compliance, and corrective action activities required under RCRA.

Florida Environmental System Today Application (FIESTA) Data Maintenance (FDM) system maintains entity, environmental interest and affiliation data for the State of Florida.

[Click this hyperlink](#) while viewing on your computer to access additional FINDS: detail in the EDR Site Report.

ECHO:

Envid: 1004683701
Registry ID: 110005618466
DFR URL: <http://echo.epa.gov/detailed-facility-report?fid=110005618466>
Name: TOUCH OF CLASS
Address: 813 E HENDERSON AVE
City,State,Zip: TAMPA, FL 33602

CC1175
ENE
1/2-1
0.704 mi.
3716 ft.

DB TRUCKING
501 N 20TH ST
TAMPA, FL 33605

FL AST A100410731
N/A

Site 1 of 2 in cluster CC

Relative:
Lower

AST:

Actual:
4 ft.

Name: DB TRUCKING
Address: 501 N 20TH ST
Facility ID: 8625069
Facility Status: OPEN
Type Description: Fuel user/Non-retail
Facility Phone: 8132473911
DEP Contractor Own: P
Region: STATE
Positioning Method: UNVR
Lat/Long (dms): 27 57 7 / 82 26 16

Owner:

Owner Id: 70801
Owner Name: MJD TRUCKING
Owner Address: 501 N 20TH ST
Owner Address 2: Not reported
Owner City,St,Zip: TAMPA, FL 33605
Owner Contact: STEVE CASSELL
Owner Phone: 8132473911

Tank Id: 2
Status: In service
Status Date: 04/01/2015
Install Date: 4/1/2015
Substance: Vehicular diesel
Content Description: Vehicular Diesel

Map ID
Direction
Distance
Elevation

MAP FINDINGS

Site

Database(s)

EDR ID Number
EPA ID Number

DB TRUCKING (Continued)

A100410731

Gallons: 10000
Tank Location: ABOVEGROUND

Construction:

Tank Id: 2
Construction Category: Primary Construction
Construction Description: Steel

Tank Id: 2
Construction Category: Secondary Containment
Construction Description: Double wall

Tank Id: 2
Construction Category: Overfill/Spill
Construction Description: Flow shut-Off

Tank Id: 2
Construction Category: Overfill/Spill
Construction Description: Spill containment bucket

Tank Id: 2
Construction Category: Overfill/Spill
Construction Description: Level gauges/alarms

Monitoring:

Tank ID: 2
Monitoring Description: Visual inspection of ASTs

Tank ID: 2
Monitoring Description: Monitor dbl wall tank space

Tank ID: 2
Monitoring Description: Visual inspect dispenser liners

Piping:

Tank ID: 2
Piping Category: Miscellaneous Attributes
Piping Description: Dispenser liners

Tank ID: 2
Piping Category: Primary Construction
Piping Description: Steel/galvanized metal

Tank ID: 2
Piping Category: Miscellaneous Attributes
Piping Description: Abv, no soil contact

Tank ID: 2
Piping Category: Miscellaneous Attributes
Piping Description: Pressurized piping system

[Click here for Florida Oculus:](#)

Map ID
Direction
Distance
Elevation

MAP FINDINGS

Site

Database(s)

EDR ID Number
EPA ID Number

CC1176
ENE
1/2-1
0.704 mi.
3716 ft.

DB TRUCKING
501 N 20TH ST
TAMPA, FL 33605

Site 2 of 2 in cluster CC

FL LUST
FL UST
FL Financial Assurance

U001354310
N/A

Relative:
Lower

LUST:

Actual:
4 ft.

Name: DB TRUCKING
Address: 501 N 20TH ST
City,State,Zip: TAMPA, FL 33605
Region: STATE
Facility Id: 8625069
Facility Status: OPEN
Facility Type: C - Fuel user/Non-retail
Facility Phone: (813)247-3911
Facility Cleanup Rank: Not reported
District: Southwest District
Lat/Long (dms): 27 57 5.84 / 82 26 14.65
Section: 19
Township: 29S
Range: 19E
Feature: Not reported
Method: UNVR
Datum: 0
Score: 9
Score Effective Date: 2003-04-07 00:00:00
Score When Ranked: Not reported
Operator: STEVE CASSELL
Name Update: 2015-04-28 00:00:00
Address Update: 1996-08-16 00:00:00

Petroleum Cleanup PCT Facility Score:

Facility Cleanup Status: CMPL - COMPLETED
Contact: STEVE CASSELL
Contact Company: MJD TRUCKING
Contact Address: 501 N 20TH ST
Contact City/State/Zip: TAMPA, FL 33605
Phone: (813)247-3911
Bad Address Ind: N
State: FL
Zip: 33605, 6017
Score: 9
Score Effective Date: 2003-04-07 00:00:00
Related Party ID: 70801
Primary RP Role: ACCOUNT OWNER
RP Begin Date: 2015-04-28
RP Zip: Not reported
RP Extension: Not reported

Discharge Cleanup Summary:

Discharge Date: 3/21/1995
PCT Discharge Combined: Not reported
Cleanup Required: R - CLEANUP REQUIRED
Discharge Cleanup Status: NFA - NFA COMPLETE
Disch Cleanup Status Date: 3/22/2005
Cleanup Work Status: COMPLETED
Information Source: D - DISCHARGE NOTIFICATION
Other Source Description: Not reported
Eligibility Indicator: E - ELIGIBLE

Map ID
Direction
Distance
Elevation

MAP FINDINGS

Site

Database(s)

EDR ID Number
EPA ID Number

DB TRUCKING (Continued)

U001354310

Site Manager: HEINTZ_C
Site Mgr End Date: 2/17/2005
Tank Office: PCLP29 - HILLSBOROUGH ENVIRONMENTAL PROTECTION COMMISSION

Petroleum Cleanup Program Eligibility:

Facility ID: 8625069
Discharge Date: 3/21/1995
Pct Discharge Combined With: Not reported
Cleanup Required: R - CLEANUP REQUIRED
Discharge Cleanup Status: NFA - NFA COMPLETE
Disch Cleanup Status Date: 3/22/2005
Cleanup Work Status: COMPLETED
Information Source: Not reported
Other Source Description: Not reported
Application Received Date: Not reported
Cleanup Program: P - PETROLEUM LIABILITY AND RESTORATION INSURANCE PROGRAM
Eligibility Status: Not reported
Elig Status Date: Not reported
Letter Of Intent Date: Not reported
Redetermined: Not reported
Inspection Date: Not reported
Site Manager: HEINTZ_C
Site Mgr End Date: 2/17/2005
Tank Office: PCLP29 - HILLSBOROUGH ENVIRONMENTAL PROTECTION COMMISSION
Deductible Amount: Not reported
Deductible Paid To Date: Not reported
Co-Pay Amount: Not reported
Co-Pay Paid To Date: Not reported
Cap Amount: 300000

Contaminated Media:

Discharge Date: 3/21/1995
Pct Discharge Combined With: Not reported
Cleanup Required: R - CLEANUP REQUIRED
Discharge Cleanup Status: NFA - NFA COMPLETE
Disch Cleanup Status Date: 3/22/2005
Cleanup Work Status: COMPLETED
Information Source: D - DISCHARGE NOTIFICATION
Other Source Description: Not reported
Elig Indicator: E - ELIGIBLE
Site Manager: HEINTZ_C
Site Mgr End Date: 2/17/2005
Tank Office: PCLP29 - HILLSBOROUGH ENVIRONM
Contaminated Drinking Wells: 0
Contaminated Monitoring Well: No
Contaminated Soil: Yes
Contaminated Surface Water: No
Contaminated Ground Water: No
Pollutant: D - Vehicular Diesel
Pollutant Other Description: Not reported
Gallons Discharged: Not reported

Task Information:

District: SWD
Facility ID: 8625069
Facility Status: OPEN
Facility Type: C - Fuel user/Non-retail -
County: HILLSBOROUGH
County ID: 29

Map ID
Direction
Distance
Elevation

MAP FINDINGS

Site

Database(s)

EDR ID Number
EPA ID Number

DB TRUCKING (Continued)

U001354310

Cleanup Eligibility Status: E
Source Effective Date: 02-17-2005
Discharge Date: 03-21-1995
Cleanup Required: R - CLEANUP REQUIRED
Discharge Cleanup Status: NFA - NFA COMPLETE
Disch Cleanup Status Date: 03-22-2005
SRC Action Type: NFA - NO FURTHER ACTION
SRC Submit Date: 02-14-2005
SRC Review Date: 02-17-2005
SRC Completion Status: A - APPROVED
SRC Issue Date: 03-22-2005
SRC Comment: Not reported
Cleanup Work Status: COMPLETED
Site Mgr: HEINTZ_C
Site Mgr End Date: 02-17-2005
Tank Office: PCLP29 - Hillsborough County
SR Task ID: Not reported
SR Cleanup Responsible: -
SR Funding Eligibility Type: -
SR Actual Cost: Not reported
SR Completion Date: Not reported
SR Payment Date: Not reported
SR Oral Date: Not reported
SR Written Date: Not reported
SR Soil Removal: Not reported
SR Free Product Removal: Not reported
SR Soil Tonnage Removed: Not reported
SR Soil Treatment: Not reported
SR Other Treatment: Not reported
SR Alternate Proc Received Date: Not reported
SR Alternate Procedure Status: Not reported
SR Alternate Procedure Status Date: Not reported
SR Alternate Procedure Comments: Not reported
SA Task ID: 45657
SA Cleanup Responsible: -
SA Funding Eligibility Type: -
SA Actual Cost: Not reported
SA Completion Date: 10-10-1996
SA Payment Date: Not reported
RAP Task ID: 45658
RAP Cleanup Responsible ID: RP - RESPONSIBLE PARTY
RAP Funding Eligibility Type: -
RAP Actual Cost: Not reported
RAP Completion Date: 10-10-1996
RAP Payment Date: Not reported
RAP Last Order Approved: 1996-10-10 00:00:00
RA Task ID: 64741
RA Cleanup Responsible: -
RA Funding Eligibility Type: -
RA Years to Complete: 0
RA Actual Cost: Not reported

[Click here for Florida Oculus:](#)

UST:

Facility Id: 8625069
Facility Status: OPEN

Map ID
Direction
Distance
Elevation

MAP FINDINGS

Site

Database(s)

EDR ID Number
EPA ID Number

DB TRUCKING (Continued)

U001354310

Type Description: Fuel user/Non-retail
Facility Phone: 8132473911
Region: STATE
Positioning Method: UNVR
Lat/Long (dms): 27 57 7 / 82 26 16

Owner:

Owner Id: 70801
Owner Name: MJD TRUCKING
Owner Address: 501 N 20TH ST
Owner Address 2: Not reported
Owner City,St,Zip: TAMPA, FL 33605
Owner Contact: STEVE CASSELL
Owner Phone: 8132473911

Tank Info:

Name: DB TRUCKING
Address: 501 N 20TH ST
City: TAMPA
Zip: 33605
Tank Id: 1
Status: Removed
Status Date: Not reported
Install Date: Not reported
Substance: Vehicular diesel
Content Description: Vehicular Diesel
Gallons: 10000
Vessel Indicator: TANK
Tank Location: UNDERGROUND
DEP Contractor: P

Name: DB TRUCKING
Address: 501 N 20TH ST
City: TAMPA
Zip: 33605
Tank Id: Not reported
Status: Removed
Status Date: 03/01/1995
Install Date: 3/1/1986
Substance: Vehicular diesel
Content Description: Vehicular Diesel
Gallons: 10000
Vessel Indicator: TANK
Tank Location: UNDERGROUND
DEP Contractor: P

[Click here for Florida Oculus:](#)

FL Financial Assurance 3:

Name: DB TRUCKING
Address: 501 N 20TH ST
City,State,Zip: TAMPA, FL 33605
Region: 3
Facility ID: 8625069
Facility Phone: 8132473911
Facility Status: OPEN

Map ID
Direction
Distance
Elevation

MAP FINDINGS

Site

Database(s)

EDR ID Number
EPA ID Number

DB TRUCKING (Continued)

U001354310

Facility Type: C
Type Description: Fuel user/Non-retail
DEP CO: P
Financial Responsibility: INSURANCE
Insurance Company: CRUM & FORSTER INDEMNITY
Effective Date: 02/04/2015
Expire Date: 02/04/2017
Owner ID: 70801
Owner Name: MJD TRUCKING
Owner Address: 501 N 20TH ST
Owner Address2: Not reported
Owner City,St,Zip: TAMPA, FL 33605
Contact: STEVE CASSELL
Resp Party Phone: 8132473911

Name: DB TRUCKING
Address: 501 N 20TH ST
City,State,Zip: TAMPA, FL 33605
Region: 3
Facility ID: 8625069
Facility Phone: 8132473911
Facility Status: OPEN
Facility Type: C
Type Description: Fuel user/Non-retail
DEP CO: P
Financial Responsibility: INSURANCE
Insurance Company: CRUM & FORSTER SPECIALTY INS. CO.
Effective Date: 02/04/2017
Expire Date: 02/04/2018
Owner ID: 70801
Owner Name: MJD TRUCKING
Owner Address: 501 N 20TH ST
Owner Address2: Not reported
Owner City,St,Zip: TAMPA, FL 33605
Contact: STEVE CASSELL
Resp Party Phone: 8132473911

Name: DB TRUCKING
Address: 501 N 20TH ST
City,State,Zip: TAMPA, FL 33605
Region: 3
Facility ID: 8625069
Facility Phone: 8132473911
Facility Status: OPEN
Facility Type: C
Type Description: Fuel user/Non-retail
DEP CO: P
Financial Responsibility: INSURANCE
Insurance Company: CRUM & FORSTER SPECIALTY INS. CO.
Effective Date: 02/04/2017
Expire Date: 02/04/2019
Owner ID: 70801
Owner Name: MJD TRUCKING
Owner Address: 501 N 20TH ST
Owner Address2: Not reported
Owner City,St,Zip: TAMPA, FL 33605
Contact: STEVE CASSELL

Map ID
Direction
Distance
Elevation

MAP FINDINGS

Site

Database(s)

EDR ID Number
EPA ID Number

DB TRUCKING (Continued)

U001354310

Resp Party Phone: 8132473911

Name: DB TRUCKING
Address: 501 N 20TH ST
City,State,Zip: TAMPA, FL 33605
Region: 3
Facility ID: 8625069
Facility Phone: 8132473911
Facility Status: OPEN
Facility Type: C
Type Description: Fuel user/Non-retail
DEP CO: P
Financial Responsibility: INSURANCE
Insurance Company: CRUM & FORSTER SPECIALTY INS. CO.
Effective Date: 02/04/2019
Expire Date: 02/04/2021
Owner ID: 70801
Owner Name: MJD TRUCKING
Owner Address: 501 N 20TH ST
Owner Address2: Not reported
Owner City,St,Zip: TAMPA, FL 33605
Contact: STEVE CASSELL
Resp Party Phone: 8132473911

BW1177
West
1/2-1
0.706 mi.
3728 ft.

VALENTIA GARDENS
701 W KENNEDY BLVD
TAMPA, FL 33606

FL UST **U001823437**
N/A

Site 3 of 6 in cluster BW

Relative:
Higher

UST:

Actual:
15 ft.

Facility Id: 9400655
Facility Status: CLOSED
Type Description: Fuel user/Non-retail
Facility Phone: 8132533773
Region: STATE
Positioning Method: UNVR
Lat/Long (dms): 27 56 40 / 82 27 56

Owner:

Owner Id: 323
Owner Name: AGLIANO, SAM
Owner Address: 701 W KENNEDY BLVD
Owner Address 2: Not reported
Owner City,St,Zip: TAMPA, FL 33606
Owner Contact: SAM AGLIANO
Owner Phone: 8132533773

Tank Info:

Name: VALENTIA GARDENS
Address: 701 W KENNEDY BLVD
City: TAMPA
Zip: 33606
Tank Id: 1
Status: Removed
Status Date: 10/31/1993
Install Date: Not reported
Substance: Unleaded gas

Map ID
Direction
Distance
Elevation

MAP FINDINGS

Site

Database(s)

EDR ID Number
EPA ID Number

VALENTIA GARDENS (Continued)

U001823437

Content Description: Unleaded Gas
Gallons: 3000
Vessel Indicator: TANK
Tank Location: UNDERGROUND
DEP Contractor: P

Name: VALENTIA GARDENS
Address: 701 W KENNEDY BLVD
City: TAMPA
Zip: 33606
Tank Id: 2
Status: Removed
Status Date: 10/31/1993
Install Date: Not reported
Substance: Unleaded gas
Content Description: Unleaded Gas
Gallons: 3000
Vessel Indicator: TANK
Tank Location: UNDERGROUND
DEP Contractor: P

Name: VALENTIA GARDENS
Address: 701 W KENNEDY BLVD
City: TAMPA
Zip: 33606
Tank Id: 3
Status: Removed
Status Date: 10/31/1993
Install Date: Not reported
Substance: New/lube oil
Content Description: New/Lube Oil
Gallons: 550
Vessel Indicator: TANK
Tank Location: UNDERGROUND
DEP Contractor: P

[Click here for Florida Oculus:](#)

CD1178
NNW
1/2-1
0.710 mi.
3748 ft.
VACANT DOWNTOWN LOT
1301 N. FLORIDA AVE
TAMPA, FL 33602
Site 1 of 3 in cluster CD

US BROWNFIELDS
FINDS
1024241802
N/A

Relative: US BROWNFIELDS:
Higher

Actual: Name: VACANT DOWNTOWN LOT
16 ft. Address: 1301 N. FLORIDA AVE
City,State,Zip: TAMPA, FL 33602
Recipient Name: City of Tampa
Grant Type: Assessment
Property Number: 193037-0100
Parcel size: .1
Latitude: 27.9554212
Longitude: -82.4594914
HCM Label: Address Matching-House Number
Map Scale: -
Point of Reference: Entrance Point of a Facility or Station

Map ID
Direction
Distance
Elevation

MAP FINDINGS

Site

Database(s)

EDR ID Number
EPA ID Number

VACANT DOWNTOWN LOT (Continued)

1024241802

Highlights: Vacant commercial lot in downtown Tampa only one block from the main bus terminal and located on the highly traveled Florida Avenue Former Use: Developed with the State Board of Health facility from at least 1915 until the late 1970s and vacant commercial parking lot from 1979 through the present time. The City of Tampa currently owns the property and previous owners are unknown.

Datum: North American Datum of 1983

Acres Property ID: 219444

IC Data Access: -

Start Date: -

Redev Completion Date: -

Completed Date: -

Acres Cleaned Up: -

Cleanup Funding: -

Cleanup Funding Source: -

Assessment Funding: 3500

Assessment Funding Source: EPA

Redevelopment Funding: -

Redev. Funding Source: -

Redev. Funding Entity Name: -

Redevelopment Start Date: -

Assessment Funding Entity: US EPA - Brownfields Assessment Cooperative Agreement

Cleanup Funding Entity: -

Grant Type: Hazardous & Petroleum

Accomplishment Type: Phase I Environmental Assessment

Accomplishment Count: Y

Cooperative Agreement Number: 00D13113

Start Date: 07/25/2016

Ownership Entity: Government

Completion Date: 08/22/2016

Current Owner: -

Did Owner Change: N

Cleanup Required: N

Video Available: N

Photo Available: Y

Institutional Controls Required: N

IC Category Proprietary Controls: -

IC Cat. Info. Devices: -

IC Cat. Gov. Controls: -

IC Cat. Enforcement Permit Tools: -

IC in place date: -

IC in place: N

State/tribal program date: -

State/tribal program ID: -

State/tribal NFA date: -

Air cleaned: -

Asbestos found: -

Asbestos cleaned: -

Controlled substance found: -

Controlled substance cleaned: -

Drinking water affected: -

Drinking water cleaned: -

Groundwater affected: -

Groundwater cleaned: -

Lead contaminant found: -

Lead cleaned up: -

No media affected: Not reported

Map ID
Direction
Distance
Elevation

MAP FINDINGS

Site

Database(s)

EDR ID Number
EPA ID Number

VACANT DOWNTOWN LOT (Continued)

1024241802

Unknown media affected:	-
Other cleaned up:	-
Other metals found:	-
Other metals cleaned:	-
Other contaminants found:	-
Other contams found description:	-
PAHs found:	-
PAHs cleaned up:	-
PCBs found:	-
PCBs cleaned up:	-
Petro products found:	-
Petro products cleaned:	-
Sediments found:	-
Sediments cleaned:	-
Soil affected:	-
Soil cleaned up:	-
Surface water cleaned:	-
VOCs found:	-
VOCs cleaned:	-
Cleanup other description:	-
Num. of cleanup and re-dev. jobs:	-
Past use greenspace acreage:	-
Past use residential acreage:	-
Surface Water:	-
Past use commercial acreage:	.1
Past use industrial acreage:	-
Future use greenspace acreage:	-
Future use residential acreage:	-
Future use commercial acreage:	.1
Future use industrial acreage:	-
Superfund Fed. landowner flag:	-
Arsenic cleaned up:	-
Cadmium cleaned up:	-
Chromium cleaned up:	-
Copper cleaned up:	-
Iron cleaned up:	-
mercury cleaned up:	-
Nickel Cleaned Up:	-
No clean up:	-
Pesticides cleaned up:	-
Selenium cleaned up:	-
SVOCs cleaned up:	-
Unknown clean up:	-
Arsenic contaminant found:	-
Cadmium contaminant found:	-
Chromium contaminant found:	-
Copper contaminant found:	-
Iron contaminant found:	-
Mercury contaminant found:	-
Nickel contaminant found:	-
No contaminant found:	-
Pesticides contaminant found:	-
Selenium contaminant found:	-
SVOCs contaminant found:	-
Unknown contaminant found:	-
Future Use: Multistory	-
Media affected Bluiding Material:	-

Map ID
Direction
Distance
Elevation

MAP FINDINGS

Site

Database(s)

EDR ID Number
EPA ID Number

VACANT DOWNTOWN LOT (Continued)

1024241802

Media affected indoor air:	-
Building material media cleaned up:	-
Indoor air media cleaned up:	-
Unknown media cleaned up:	-
Past Use: Multistory	Not reported
Property Description:	Developed with the State Board of Health facility from at least 1915 until the late 1970s and vacant commercial parking lot from 1979 through the present time. The City of Tampa currently owns the property and previous owners are unknown.
Below Poverty Number:	841
Below Poverty Percent:	37.75
Meidan Income:	2399
Meidan Income Number:	1156
Meidan Income Percent:	51.89
Vacant Housing Number:	374
Vacant Housing Percent:	22.33
Unemployed Number:	95
Unemployed Percent:	4.26
Name:	VACANT DOWNTOWN LOT
Address:	1301 N. FLORIDA AVE
City,State,Zip:	TAMPA, FL 33602
Recipient Name:	City of Tampa
Grant Type:	Assessment
Property Number:	193037-0100
Parcel size:	.1
Latitude:	27.9554212
Longitude:	-82.4594914
HCM Label:	Address Matching-House Number
Map Scale:	-
Point of Reference:	Entrance Point of a Facility or Station
Highlights:	Vacant commercial lot in downtown Tampa only one block from the main bus terminal and located on the highly traveled Florida Avenue Former Use: Developed with the State Board of Health facility from at least 1915 until the late 1970s and vacant commercial parking lot from 1979 through the present time. The City of Tampa currently owns the property and previous owners are unknown.
Datum:	North American Datum of 1983
Acres Property ID:	219444
IC Data Access:	-
Start Date:	-
Redev Completion Date:	-
Completed Date:	-
Acres Cleaned Up:	-
Cleanup Funding:	-
Cleanup Funding Source:	-
Assessment Funding:	-
Assessment Funding Source:	-
Redevelopment Funding:	-
Redev. Funding Source:	-
Redev. Funding Entity Name:	-
Redevelopment Start Date:	-
Assessment Funding Entity:	-
Cleanup Funding Entity:	-
Grant Type:	Hazardous & Petroleum
Accomplishment Type:	-
Accomplishment Count:	-

Map ID
Direction
Distance
Elevation

MAP FINDINGS

Site

Database(s)

EDR ID Number
EPA ID Number

VACANT DOWNTOWN LOT (Continued)

1024241802

Cooperative Agreement Number:	00D13113
Start Date:	-
Ownership Entity:	Government
Completion Date:	-
Current Owner:	-
Did Owner Change:	N
Cleanup Required:	N
Video Available:	N
Photo Available:	Y
Institutional Controls Required:	N
IC Category Proprietary Controls:	-
IC Cat. Info. Devices:	-
IC Cat. Gov. Controls:	-
IC Cat. Enforcement Permit Tools:	-
IC in place date:	-
IC in place:	N
State/tribal program date:	-
State/tribal program ID:	-
State/tribal NFA date:	-
Air cleaned:	-
Asbestos found:	-
Asbestos cleaned:	-
Controlled substance found:	-
Controlled substance cleaned:	-
Drinking water affected:	-
Drinking water cleaned:	-
Groundwater affected:	-
Groundwater cleaned:	-
Lead contaminant found:	-
Lead cleaned up:	-
No media affected:	Not reported
Unknown media affected:	-
Other cleaned up:	-
Other metals found:	-
Other metals cleaned:	-
Other contaminants found:	-
Other contams found description:	-
PAHs found:	-
PAHs cleaned up:	-
PCBs found:	-
PCBs cleaned up:	-
Petro products found:	-
Petro products cleaned:	-
Sediments found:	-
Sediments cleaned:	-
Soil affected:	-
Soil cleaned up:	-
Surface water cleaned:	-
VOCs found:	-
VOCs cleaned:	-
Cleanup other description:	-
Num. of cleanup and re-dev. jobs:	-
Past use greenspace acreage:	-
Past use residential acreage:	-
Surface Water:	-
Past use commercial acreage:	.1
Past use industrial acreage:	-

Map ID
Direction
Distance
Elevation

MAP FINDINGS

Site

Database(s)

EDR ID Number
EPA ID Number

VACANT DOWNTOWN LOT (Continued)

1024241802

Future use greenspace acreage:	-
Future use residential acreage:	-
Future use commercial acreage:	.1
Future use industrial acreage:	-
Superfund Fed. landowner flag:	-
Arsenic cleaned up:	-
Cadmium cleaned up:	-
Chromium cleaned up:	-
Copper cleaned up:	-
Iron cleaned up:	-
mercury cleaned up:	-
Nickel Cleaned Up:	-
No clean up:	-
Pesticides cleaned up:	-
Selenium cleaned up:	-
SVOCs cleaned up:	-
Unknown clean up:	-
Arsenic contaminant found:	-
Cadmium contaminant found:	-
Chromium contaminant found:	-
Copper contaminant found:	-
Iron contaminant found:	-
Mercury contaminant found:	-
Nickel contaminant found:	-
No contaminant found:	-
Pesticides contaminant found:	-
Selenium contaminant found:	-
SVOCs contaminant found:	-
Unknown contaminant found:	-
Future Use: Multistory	-
Media affected Bluiding Material:	-
Media affected indoor air:	-
Building material media cleaned up:	-
Indoor air media cleaned up:	-
Unknown media cleaned up:	-
Past Use: Multistory	Not reported
Property Description:	Developed with the State Board of Health facility from at least 1915 until the late 1970s and vacant commercial parking lot from 1979 through the present time. The City of Tampa currently owns the property and previous owners are unknown.
Below Poverty Number:	841
Below Poverty Percent:	37.75
Meidan Income:	2399
Meidan Income Number:	1156
Meidan Income Percent:	51.89
Vacant Housing Number:	374
Vacant Housing Percent:	22.33
Unemployed Number:	95
Unemployed Percent:	4.26

FINDS:

Registry ID: 110070247616

[Click Here:](#)

Environmental Interest/Information System:

US EPA Assessment, Cleanup and Redevelopment Exchange System (ACRES)

Map ID
Direction
Distance
Elevation

MAP FINDINGS

Site

Database(s)

EDR ID Number
EPA ID Number

VACANT DOWNTOWN LOT (Continued)

1024241802

is an federal online database for Brownfields Grantees to electronically submit data directly to EPA.

[Click this hyperlink](#) while viewing on your computer to access additional FINDS: detail in the EDR Site Report.

BS1179
ENE
1/2-1
0.710 mi.
3751 ft.

SUN BANK PROPERTY
605 N 19TH ST
TAMPA, FL 33605
Site 7 of 7 in cluster BS

FL LUST **U001354360**
FL UST **N/A**

Relative:
Higher
Actual:
9 ft.

LUST:
Name: SUN BANK PROPERTY
Address: 605 N 19TH ST
City,State,Zip: TAMPA, FL 33605
Region: STATE
Facility Id: 8625122
Facility Status: CLOSED
Facility Type: C - Fuel user/Non-retail
Facility Phone: (813)248-2151
Facility Cleanup Rank: Not reported
District: Southwest District
Lat/Long (dms): 27 57 13.66 / 82 26 15.53
Section: 18
Township: 29S
Range: 19E
Feature: Not reported
Method: UNVR
Datum: 0
Score: 81
Score Effective Date: 1997-11-04 00:00:00
Score When Ranked: Not reported
Operator: UNKNOWN
Name Update: Not reported
Address Update: Not reported

Petroleum Cleanup PCT Facility Score:

Facility Cleanup Status: CMPL - COMPLETED
Contact: BARBARA ZELLMER
Contact Company: SUN BANK OF TAMPA
Contact Address: 315 E MADISON
Contact City/State/Zip: TAMPA, FL 33602
Phone: (813)224-2439
Bad Address Ind: N
State: FL
Zip: 33605, 6009
Score: 81
Score Effective Date: 1997-11-04 00:00:00
Related Party ID: 21136
Primary RP Role: ACCOUNT OWNER
RP Begin Date: 1994-05-20
RP Zip: Not reported
RP Extension: Not reported

Discharge Cleanup Summary:

Discharge Date: 8/2/1989
PCT Discharge Combined: Not reported
Cleanup Required: R - CLEANUP REQUIRED

Map ID
Direction
Distance
Elevation

MAP FINDINGS

Site

Database(s)

EDR ID Number
EPA ID Number

SUN BANK PROPERTY (Continued)

U001354360

Discharge Cleanup Status: NFA - NFA COMPLETE
Disch Cleanup Status Date: 6/30/1993
Cleanup Work Status: COMPLETED
Information Source: A - ABANDONED TANK RESTORATION
Other Source Description: Not reported
Eligibility Indicator: E - ELIGIBLE
Site Manager: MCKELVEY_M
Site Mgr End Date: 11/3/2000
Tank Office: PCLP29 - HILLSBOROUGH ENVIRONMENTAL PROTECTION COMMISSION

Petroleum Cleanup Program Eligibility:

Facility ID: 8625122
Discharge Date: 8/2/1989
Pct Discharge Combined With: Not reported
Cleanup Required: R - CLEANUP REQUIRED
Discharge Cleanup Status: NFA - NFA COMPLETE
Disch Cleanup Status Date: 6/30/1993
Cleanup Work Status: COMPLETED
Information Source: Not reported
Other Source Description: Not reported
Application Received Date: Not reported
Cleanup Program: A - ABANDONED TANK RESTORATION PROGRAM
Eligibility Status: Not reported
Elig Status Date: Not reported
Letter Of Intent Date: Not reported
Redetermined: Not reported
Inspection Date: Not reported
Site Manager: MCKELVEY_M
Site Mgr End Date: 11/3/2000
Tank Office: PCLP29 - HILLSBOROUGH ENVIRONMENTAL PROTECTION COMMISSION
Deductible Amount: Not reported
Deductible Paid To Date: Not reported
Co-Pay Amount: Not reported
Co-Pay Paid To Date: Not reported
Cap Amount: 0

Contaminated Media:

Discharge Date: 8/2/1989
Pct Discharge Combined With: Not reported
Cleanup Required: R - CLEANUP REQUIRED
Discharge Cleanup Status: NFA - NFA COMPLETE
Disch Cleanup Status Date: 6/30/1993
Cleanup Work Status: COMPLETED
Information Source: A - ABANDONED TANK RESTORATION
Other Source Description: Not reported
Elig Indicator: E - ELIGIBLE
Site Manager: MCKELVEY_M
Site Mgr End Date: 11/3/2000
Tank Office: PCLP29 - HILLSBOROUGH ENVIRONM
Contaminated Drinking Wells: 0
Contaminated Monitoring Well: Yes
Contaminated Soil: Yes
Contaminated Surface Water: No
Contaminated Ground Water: Yes
Pollutant: D - Vehicular Diesel
Pollutant Other Description: Not reported
Gallons Discharged: Not reported

Map ID
Direction
Distance
Elevation

MAP FINDINGS

Site

Database(s)

EDR ID Number
EPA ID Number

SUN BANK PROPERTY (Continued)

U001354360

Task Information:

District: SWD
Facility ID: 8625122
Facility Status: CLOSED
Facility Type: C - Fuel user/Non-retail -
County: HILLSBOROUGH
County ID: 29
Cleanup Eligibility Status: E
Source Effective Date: 06-30-1993
Discharge Date: 08-02-1989
Cleanup Required: R - CLEANUP REQUIRED
Discharge Cleanup Status: NFA - NFA COMPLETE
Disch Cleanup Status Date: 06-30-1993
SRC Action Type: NFA - NO FURTHER ACTION
SRC Submit Date: 05-24-1993
SRC Review Date: 06-02-1993
SRC Completion Status: A - APPROVED
SRC Issue Date: 06-30-1993
SRC Comment: Not reported
Cleanup Work Status: COMPLETED
Site Mgr: MCKELVEY_M
Site Mgr End Date: 11-03-2000
Tank Office: PCLP29 - Hillsborough County
SR Task ID: 49331
SR Cleanup Responsible: RP - RESPONSIBLE PARTY
SR Funding Eligibility Type: -
SR Actual Cost: Not reported
SR Completion Date: Not reported
SR Payment Date: Not reported
SR Oral Date: Not reported
SR Written Date: 03-16-1993
SR Soil Removal: Y
SR Free Product Removal: Not reported
SR Soil Tonnage Removed: Not reported
SR Soil Treatment: Y
SR Other Treatment: Not reported
SR Alternate Proc Received Date: Not reported
SR Alternate Procedure Status: Not reported
SR Alternate Procedure Status Date: Not reported
SR Alternate Procedure Comments: Not reported
SA Task ID: 49332
SA Cleanup Responsible: RP - RESPONSIBLE PARTY
SA Funding Eligibility Type: -
SA Actual Cost: Not reported
SA Completion Date: 06-02-1993
SA Payment Date: Not reported
RAP Task ID: 49333
RAP Cleanup Responsible ID: NA - NOT APPLICABLE
RAP Funding Eligibility Type: -
RAP Actual Cost: Not reported
RAP Completion Date: Not reported
RAP Payment Date: Not reported
RAP Last Order Approved: Not reported
RA Task ID: 49334
RA Cleanup Responsible: NA - NOT APPLICABLE
RA Funding Eligibility Type: -
RA Years to Complete: Not reported

Map ID
Direction
Distance
Elevation

MAP FINDINGS

Site

Database(s)

EDR ID Number
EPA ID Number

SUN BANK PROPERTY (Continued)

U001354360

RA Actual Cost: Not reported

[Click here for Florida Oculus:](#)

UST:

Facility Id: 8625122
Facility Status: CLOSED
Type Description: Fuel user/Non-retail
Facility Phone: 8132482151
Region: STATE
Positioning Method: UNVR
Lat/Long (dms): 27 57 13 / 82 26 14

Owner:

Owner Id: 21136
Owner Name: SUN BANK OF TAMPA
Owner Address: 315 E MADISON
Owner Address 2: Not reported
Owner City,St,Zip: TAMPA, FL 33602
Owner Contact: BARBARA ZELLMER
Owner Phone: 8132242439

Tank Info:

Name: SUN BANK PROPERTY
Address: 605 N 19TH ST
City: TAMPA
Zip: 33605
Tank Id: 1
Status: Removed
Status Date: Not reported
Install Date: 7/1/1979
Substance: Leaded gas
Content Description: Leaded Gas
Gallons: 1000
Vessel Indicator: TANK
Tank Location: UNDERGROUND
DEP Contractor: P

Name: SUN BANK PROPERTY
Address: 605 N 19TH ST
City: TAMPA
Zip: 33605
Tank Id: 2
Status: Removed
Status Date: Not reported
Install Date: 7/1/1974
Substance: Leaded gas
Content Description: Leaded Gas
Gallons: 2000
Vessel Indicator: TANK
Tank Location: UNDERGROUND
DEP Contractor: P

Name: SUN BANK PROPERTY
Address: 605 N 19TH ST
City: TAMPA
Zip: 33605

Map ID
Direction
Distance
Elevation

MAP FINDINGS

Site

Database(s)

EDR ID Number
EPA ID Number

SUN BANK PROPERTY (Continued)

U001354360

Tank Id: 3
Status: Removed
Status Date: Not reported
Install Date: 7/1/1974
Substance: Leaded gas
Content Description: Leaded Gas
Gallons: 2000
Vessel Indicator: TANK
Tank Location: UNDERGROUND
DEP Contractor: P

Name: SUN BANK PROPERTY
Address: 605 N 19TH ST
City: TAMPA
Zip: 33605
Tank Id: 4
Status: Removed
Status Date: 12/31/1992
Install Date: 7/1/1981
Substance: Unleaded gas
Content Description: Unleaded Gas
Gallons: 10000
Vessel Indicator: TANK
Tank Location: UNDERGROUND
DEP Contractor: P

Name: SUN BANK PROPERTY
Address: 605 N 19TH ST
City: TAMPA
Zip: 33605
Tank Id: 5
Status: Removed
Status Date: 12/31/1992
Install Date: 7/1/1982
Substance: Vehicular diesel
Content Description: Vehicular Diesel
Gallons: 10000
Vessel Indicator: TANK
Tank Location: UNDERGROUND
DEP Contractor: P

Name: SUN BANK PROPERTY
Address: 605 N 19TH ST
City: TAMPA
Zip: 33605
Tank Id: 6
Status: Removed
Status Date: 12/31/1992
Install Date: Not reported
Substance: Unknown/Not reported
Content Description: Unknown/Not Reported
Gallons: 888
Vessel Indicator: TANK
Tank Location: UNDERGROUND
DEP Contractor: P

Map ID
Direction
Distance
Elevation

MAP FINDINGS

Site

Database(s)

EDR ID Number
EPA ID Number

SUN BANK PROPERTY (Continued)

U001354360

[Click here for Florida Oculus:](#)

CD1180
NW
1/2-1
0.711 mi.
3753 ft.

FLORIDA DEPT OF MGMT SERVICES - PK TRAMMEL
1313 N TAMPA ST
TAMPA, FL 33602

RCRA-VSQG
FINDS
ECHO

1004684777
FLR000032987

Site 2 of 3 in cluster CD

Relative:
Higher

RCRA-VSQG:

Actual:
14 ft.

Date Form Received by Agency:	1997-07-29 00:00:00.0
Handler Name:	FLORIDA DEPT OF MGMT SERVICES - PK TRAMMEL
Handler Address:	1313 N TAMPA ST
Handler City,State,Zip:	TAMPA, FL 33602-3327
EPA ID:	FLR000032987
Contact Name:	ROBERT MORALES
Contact Address:	N TAMPA ST
Contact City,State,Zip:	TAMPA, FL 33602-3327
Contact Telephone:	850-245-8707
Contact Fax:	Not reported
Contact Email:	Not reported
Contact Title:	BUILDING MANAGER
EPA Region:	04
Land Type:	Private
Federal Waste Generator Description:	Conditionally Exempt Small Quantity Generator
Non-Notifier:	Not reported
Biennial Report Cycle:	Not reported
Accessibility:	Not reported
Active Site Indicator:	Handler Activities
State District Owner:	FL
State District:	SW
Mailing Address:	N TAMPA ST
Mailing City,State,Zip:	TAMPA, FL 33602-3327
Owner Name:	STATE OF FLORIDA
Owner Type:	Private
Operator Name:	Not reported
Operator Type:	Not reported
Short-Term Generator Activity:	No
Importer Activity:	No
Mixed Waste Generator:	No
Transporter Activity:	No
Transfer Facility Activity:	No
Recycler Activity with Storage:	No
Small Quantity On-Site Burner Exemption:	No
Smelting Melting and Refining Furnace Exemption:	No
Underground Injection Control:	No
Off-Site Waste Receipt:	No
Universal Waste Indicator:	No
Universal Waste Destination Facility:	No
Federal Universal Waste:	No
Active Site Fed-Reg Treatment Storage and Disposal Facility:	Not reported
Active Site Converter Treatment storage and Disposal Facility:	Not reported
Active Site State-Reg Treatment Storage and Disposal Facility:	Not reported
Active Site State-Reg Handler:	---
Federal Facility Indicator:	Not reported
Hazardous Secondary Material Indicator:	NN
Sub-Part K Indicator:	Not reported
Commercial TSD Indicator:	No

Map ID
Direction
Distance
Elevation

MAP FINDINGS

Site

Database(s)

EDR ID Number
EPA ID Number

FLORIDA DEPT OF MGMT SERVICES - PK TRAMMEL (Continued)

1004684777

Treatment Storage and Disposal Type:	Not reported
2018 GPRA Permit Baseline:	Not on the Baseline
2018 GPRA Renewals Baseline:	Not on the Baseline
Permit Renewals Workload Universe:	Not reported
Permit Workload Universe:	Not reported
Permit Progress Universe:	Not reported
Post-Closure Workload Universe:	Not reported
Closure Workload Universe:	Not reported
202 GPRA Corrective Action Baseline:	No
Corrective Action Workload Universe:	No
Subject to Corrective Action Universe:	No
Non-TSDFs Where RCRA CA has Been Imposed Universe:	No
TSDFs Potentially Subject to CA Under 3004 (u)/(v) Universe:	No
TSDFs Only Subject to CA under Discretionary Auth Universe:	No
Corrective Action Priority Ranking:	No NCAPS ranking
Environmental Control Indicator:	No
Institutional Control Indicator:	No
Human Exposure Controls Indicator:	N/A
Groundwater Controls Indicator:	N/A
Operating TSDF Universe:	Not reported
Full Enforcement Universe:	Not reported
Significant Non-Complier Universe:	No
Unaddressed Significant Non-Complier Universe:	No
Addressed Significant Non-Complier Universe:	No
Significant Non-Complier With a Compliance Schedule Universe:	No
Financial Assurance Required:	Not reported
Handler Date of Last Change:	2011-06-23 16:56:54.0
Recognized Trader-Importer:	No
Recognized Trader-Exporter:	No
Importer of Spent Lead Acid Batteries:	No
Exporter of Spent Lead Acid Batteries:	No
Recycler Activity Without Storage:	Not reported
Manifest Broker:	Not reported
Sub-Part P Indicator:	No

Hazardous Waste Summary:

Waste Code:	D001
Waste Description:	IGNITABLE WASTE

Handler - Owner Operator:

Owner/Operator Indicator:	Owner
Owner/Operator Name:	STATE OF FLORIDA
Legal Status:	Private
Date Became Current:	2005-03-31 00:00:00.
Date Ended Current:	Not reported
Owner/Operator Address:	1313 N TAMPA ST
Owner/Operator City,State,Zip:	TAMPA, FL 33602-3327
Owner/Operator Telephone:	Not reported
Owner/Operator Telephone Ext:	Not reported
Owner/Operator Fax:	Not reported
Owner/Operator Email:	Not reported
Owner/Operator Indicator:	Owner
Owner/Operator Name:	STATE OF FLORIDA
Legal Status:	Private

Map ID
Direction
Distance
Elevation

MAP FINDINGS

Site

Database(s)

EDR ID Number
EPA ID Number

FLORIDA DEPT OF MGMT SERVICES - PK TRAMMEL (Continued)

1004684777

Date Became Current: 2005-03-31 00:00:00.
Date Ended Current: Not reported
Owner/Operator Address: 1313 N TAMPA ST
Owner/Operator City,State,Zip: TAMPA, FL 33602-3327
Owner/Operator Telephone: Not reported
Owner/Operator Telephone Ext: Not reported
Owner/Operator Fax: Not reported
Owner/Operator Email: Not reported

Historic Generators:

Receive Date: 1997-07-29 00:00:00.0
Handler Name: FLORIDA DEPT OF MGMT SERVICES - PK TRAMMEL
Federal Waste Generator Description: Conditionally Exempt Small Quantity Generator
State District Owner: FL
Large Quantity Handler of Universal Waste: No
Recognized Trader Importer: No
Recognized Trader Exporter: No
Spent Lead Acid Battery Importer: No
Spent Lead Acid Battery Exporter: No
Current Record: Yes
Non Storage Recycler Activity: Not reported
Electronic Manifest Broker: Not reported

List of NAICS Codes and Descriptions:

NAICS Codes: No NAICS Codes Found

Facility Has Received Notices of Violations:

Violations: No Violations Found

Evaluation Action Summary:

Evaluations: No Evaluations Found

FINDS:

Registry ID: 110005642796

Click Here:

Environmental Interest/Information System:

RCRAInfo is a national information system that supports the Resource Conservation and Recovery Act (RCRA) program through the tracking of events and activities related to facilities that generate, transport, and treat, store, or dispose of hazardous waste. RCRAInfo allows RCRA program staff to track the notification, permit, compliance, and corrective action activities required under RCRA.

Florida Environmental System Today Application (FIESTA) Data Maintenance (FDM) system maintains entity, environmental interest and affiliation data for the State of Florida.

[Click this hyperlink](#) while viewing on your computer to access additional FINDS: detail in the EDR Site Report.

ECHO:

Envid: 1004684777
Registry ID: 110005642796
DFR URL: <http://echo.epa.gov/detailed-facility-report?fid=110005642796>

Map ID
Direction
Distance
Elevation

MAP FINDINGS

Site

Database(s)

EDR ID Number
EPA ID Number

FLORIDA DEPT OF MGMT SERVICES - PK TRAMMEL (Continued)

1004684777

Name: FLORIDA DEPT OF MGMT SERVICES - PK TRAMMEL
Address: 1313 N TAMPA ST
City,State,Zip: TAMPA, FL 33602

CD1181 NW
1/2-1
0.711 mi.
3753 ft.
FL DEPT MGMT SRVCS-PK TRAMMEL
1313 N TAMPA ST
TAMPA, FL 33602
Site 3 of 3 in cluster CD

FL UST **U001355829**
N/A

Relative:
Higher

UST:

Actual:
14 ft.

Facility Id: 8841073
Facility Status: CLOSED
Type Description: State Government
Facility Phone: 8509227535
Region: STATE
Positioning Method: UNVR
Lat/Long (dms): 27 57 7 / 82 27 38

Owner:
Owner Id: 7303
Owner Name: FL DEPT MGMT SRVCS - BUREAU OF MAINT
Owner Address: 4050 ESPLANADE WAY #320
Owner Address 2: ATTN:STORAGE TANK REGIS
Owner City,St,Zip: TALLAHASSEE, FL 32399
Owner Contact: RANDI PEDDIE (850) 519-6625
Owner Phone: 8509227535

Tank Info:

Name: FL DEPT MGMT SRVCS-PK TRAMMEL
Address: 1313 N TAMPA ST
City: TAMPA
Zip: 33602
Tank Id: 1
Status: Removed
Status Date: 04/01/1997
Install Date: 7/1/1979
Substance: Diesel-emergen generator
Content Description: Emerg Generator Diesel
Gallons: 500
Vessel Indicator: TANK
Tank Location: UNDERGROUND
DEP Contractor: P

[Click here for Florida Oculus:](#)

Map ID
Direction
Distance
Elevation

MAP FINDINGS

Site

Database(s)

EDR ID Number
EPA ID Number

BW1182 **VALENCIA GARDENS**
West **114 N BREVARD AVE**
1/2-1 **TAMPA, FL 33606**
0.716 mi.
3780 ft. **Site 4 of 6 in cluster BW**

FL UST **U003167500**
 N/A

Relative: UST:
Higher Facility Id: 9602434
 Facility Status: CLOSED
Actual: Type Description: Fuel user/Non-retail
14 ft. Facility Phone: Not reported
 Region: STATE
 Positioning Method: ADDM
 Lat/Long (dms): 27 56 41.5103999 / 82 28 0.6744

Owner Records Not Found for this facility id:

Tank Info:
Name: VALENCIA GARDENS
Address: 114 N BREVARD AVE
City: TAMPA
Zip: 33606
Tank Id: 1
Status: Removed
Status Date: 03/01/1995
Install Date: Not reported
Substance: Unleaded gas
Content Description: Unleaded Gas
Gallons: 1000
Vessel Indicator: TANK
Tank Location: UNDERGROUND
DEP Contractor: P

Name: VALENCIA GARDENS
Address: 114 N BREVARD AVE
City: TAMPA
Zip: 33606
Tank Id: 2
Status: Removed
Status Date: 03/01/1995
Install Date: Not reported
Substance: Unleaded gas
Content Description: Unleaded Gas
Gallons: 1000
Vessel Indicator: TANK
Tank Location: UNDERGROUND
DEP Contractor: P

[Click here for Florida Oculus:](#)

Map ID
Direction
Distance
Elevation

MAP FINDINGS

Site Database(s) EDR ID Number
EPA ID Number

BW1183 **PRECISION NISSAN INC**
West **114 N BREVARD AVE**
1/2-1 **TAMPA, FL 33606**
0.716 mi.
3780 ft. **Site 5 of 6 in cluster BW**

RCRA-SQG **1000172039**
FINDS **FLD981469950**
ECHO

Relative:
Higher

Actual:
14 ft.

RCRA-SQG:
Date Form Received by Agency: 1987-02-12 00:00:00.0
Handler Name: PRECISION NISSAN INC
Handler Address: 114 N BREVARD AVE
Handler City,State,Zip: TAMPA, FL 33606-1407
EPA ID: FLD981469950
Contact Name: ROBERT STARFORD
Contact Address: W KENNEDY BLVD
Contact City,State,Zip: TAMPA, FL 33606-1470
Contact Telephone: 813-253-3106
Contact Fax: Not reported
Contact Email: Not reported
Contact Title: SERVICE MANAGER
EPA Region: 04
Land Type: Private
Federal Waste Generator Description: Small Quantity Generator
Non-Notifier: Not reported
Biennial Report Cycle: Not reported
Accessibility: Not reported
Active Site Indicator: Handler Activities
State District Owner: FL
State District: SW
Mailing Address: W KENNEDY BLVD
Mailing City,State,Zip: TAMPA, FL 33606-1470
Owner Name: ROBERT STARFORD
Owner Type: Private
Operator Name: Not reported
Operator Type: Not reported
Short-Term Generator Activity: No
Importer Activity: No
Mixed Waste Generator: No
Transporter Activity: No
Transfer Facility Activity: No
Recycler Activity with Storage: No
Small Quantity On-Site Burner Exemption: No
Smelting Melting and Refining Furnace Exemption: No
Underground Injection Control: No
Off-Site Waste Receipt: No
Universal Waste Indicator: No
Universal Waste Destination Facility: No
Federal Universal Waste: No
Active Site Fed-Reg Treatment Storage and Disposal Facility: Not reported
Active Site Converter Treatment storage and Disposal Facility: Not reported
Active Site State-Reg Treatment Storage and Disposal Facility: Not reported
Active Site State-Reg Handler: ---
Federal Facility Indicator: Not reported
Hazardous Secondary Material Indicator: NN
Sub-Part K Indicator: Not reported
Commercial TSD Indicator: No
Treatment Storage and Disposal Type: Not reported
2018 GPRA Permit Baseline: Not on the Baseline
2018 GPRA Renewals Baseline: Not on the Baseline
Permit Renewals Workload Universe: Not reported

Map ID
Direction
Distance
Elevation

MAP FINDINGS

Site

Database(s)

EDR ID Number
EPA ID Number

PRECISION NISSAN INC (Continued)

1000172039

Permit Workload Universe:	Not reported
Permit Progress Universe:	Not reported
Post-Closure Workload Universe:	Not reported
Closure Workload Universe:	Not reported
202 GPRA Corrective Action Baseline:	No
Corrective Action Workload Universe:	No
Subject to Corrective Action Universe:	No
Non-TSDFs Where RCRA CA has Been Imposed Universe:	No
TSDFs Potentially Subject to CA Under 3004 (u)/(v) Universe:	No
TSDFs Only Subject to CA under Discretionary Auth Universe:	No
Corrective Action Priority Ranking:	No NCAPS ranking
Environmental Control Indicator:	No
Institutional Control Indicator:	No
Human Exposure Controls Indicator:	N/A
Groundwater Controls Indicator:	N/A
Operating TSDF Universe:	Not reported
Full Enforcement Universe:	Not reported
Significant Non-Complier Universe:	No
Unaddressed Significant Non-Complier Universe:	No
Addressed Significant Non-Complier Universe:	No
Significant Non-Complier With a Compliance Schedule Universe:	No
Financial Assurance Required:	Not reported
Handler Date of Last Change:	2011-06-23 16:56:54.0
Recognized Trader-Importer:	No
Recognized Trader-Exporter:	No
Importer of Spent Lead Acid Batteries:	No
Exporter of Spent Lead Acid Batteries:	No
Recycler Activity Without Storage:	Not reported
Manifest Broker:	Not reported
Sub-Part P Indicator:	No

Handler - Owner Operator:

Owner/Operator Indicator:	Owner
Owner/Operator Name:	ROBERT STARFORD
Legal Status:	Private
Date Became Current:	1996-10-18 00:00:00.
Date Ended Current:	Not reported
Owner/Operator Address:	813 W KENNEDY BLVD
Owner/Operator City,State,Zip:	TAMPA, FL 33606-1470
Owner/Operator Telephone:	Not reported
Owner/Operator Telephone Ext:	Not reported
Owner/Operator Fax:	Not reported
Owner/Operator Email:	Not reported

Owner/Operator Indicator:	Owner
Owner/Operator Name:	STARFORD ROBERT
Legal Status:	Private
Date Became Current:	1996-10-18 00:00:00.
Date Ended Current:	Not reported
Owner/Operator Address:	813 W KENNEDY BLVD
Owner/Operator City,State,Zip:	TAMPA, FL 33606-1470
Owner/Operator Telephone:	Not reported
Owner/Operator Telephone Ext:	Not reported
Owner/Operator Fax:	Not reported
Owner/Operator Email:	Not reported

Map ID
Direction
Distance
Elevation

MAP FINDINGS

Site

Database(s)

EDR ID Number
EPA ID Number

PRECISION NISSAN INC (Continued)

1000172039

Historic Generators:

Receive Date:	1987-02-12 00:00:00.0
Handler Name:	PRECISION NISSAN INC
Federal Waste Generator Description:	Small Quantity Generator
State District Owner:	FL
Large Quantity Handler of Universal Waste:	No
Recognized Trader Importer:	No
Recognized Trader Exporter:	No
Spent Lead Acid Battery Importer:	No
Spent Lead Acid Battery Exporter:	No
Current Record:	Yes
Non Storage Recycler Activity:	Not reported
Electronic Manifest Broker:	Not reported

List of NAICS Codes and Descriptions:

NAICS Codes:	No NAICS Codes Found
--------------	----------------------

Facility Has Received Notices of Violations:

Violations:	No Violations Found
-------------	---------------------

Evaluation Action Summary:

Evaluations:	No Evaluations Found
--------------	----------------------

FINDS:

Registry ID:	110002545194
--------------	--------------

Click Here:

Environmental Interest/Information System:

RCRAInfo is a national information system that supports the Resource Conservation and Recovery Act (RCRA) program through the tracking of events and activities related to facilities that generate, transport, and treat, store, or dispose of hazardous waste. RCRAInfo allows RCRA program staff to track the notification, permit, compliance, and corrective action activities required under RCRA.

Florida Environmental System Today Application (FIESTA) Data Maintenance (FDM) system maintains entity, environmental interest and affiliation data for the State of Florida.

[Click this hyperlink](#) while viewing on your computer to access additional FINDS: detail in the EDR Site Report.

ECHO:

Envid:	1000172039
Registry ID:	110002545194
DFR URL:	http://echo.epa.gov/detailed-facility-report?fid=110002545194
Name:	PRECISION NISSAN INC
Address:	114 N BREVARD AVE
City,State,Zip:	TAMPA, FL 33606

Map ID
Direction
Distance
Elevation

MAP FINDINGS

Site

Database(s)

EDR ID Number
EPA ID Number

BW1184 **UT RESIDENCE HALL 7 (VACANT LAND)**
West **W N A STREET / N BREVARD ST**
1/2-1 **TAMPA, FL 33606**
0.723 mi.
3820 ft. **Site 6 of 6 in cluster BW**

FL LUST **U004190106**
FL UST **N/A**

Relative:
Higher

LUST:

Actual:
14 ft.

Name: UT RESIDENCE HALL 7 (VACANT LAND)
Address: W N A STREET / N BREVARD ST
City,State,Zip: TAMPA, FL 33606
Region: STATE
Facility Id: 9813058
Facility Status: CLOSED
Facility Type: C - Fuel user/Non-retail
Facility Phone: (813)253-6227
Facility Cleanup Rank: Not reported
District: Southwest District
Lat/Long (dms): 27 56 42.8352 / 82 28 1.2576
Section: Not reported
Township: Not reported
Range: Not reported
Feature: Not reported
Method: Not reported
Datum: Not reported
Score: Not reported
Score Effective Date: 2012-09-17 00:00:00
Score When Ranked: Not reported
Operator: JENNIFER ISENBECK
Name Update: Not reported
Address Update: Not reported

Petroleum Cleanup PCT Facility Score:

Facility Cleanup Status: NREQ - NOT REQUIRED
Contact: JENNIFER ISENBECK
Contact Company: UNIVERSITY OF TAMPA
Contact Address: 401 W KENNEDY BLVD
Contact City/State/Zip: TAMPA, FL 33606
Phone: (813)253-6227
Bad Address Ind: N
State: FL
Zip: 33606
Score: Not reported
Score Effective Date: 2012-09-17 00:00:00
Related Party ID: 67857
Primary RP Role: ACCOUNT OWNER
RP Begin Date: 2012-02-27
RP Zip: Not reported
RP Extension: Not reported

Discharge Cleanup Summary:

Discharge Date: 2/7/2012
PCT Discharge Combined: Not reported
Cleanup Required: N - NO CLEANUP REQUIRED
Discharge Cleanup Status: NREQ - CLEANUP NOT REQUIRED
Disch Cleanup Status Date: 11/26/2012
Cleanup Work Status: COMPLETED
Information Source: C - CLOSURE REPORT
Other Source Description: Not reported
Eligibility Indicator: I - INELIGIBLE

Map ID
Direction
Distance
Elevation

MAP FINDINGS

Site

Database(s)

EDR ID Number
EPA ID Number

UT RESIDENCE HALL 7 (VACANT LAND) (Continued)

U004190106

Site Manager: KOECHLEIN_H
Site Mgr End Date: 9/27/2012
Tank Office: PCLP29 - HILLSBOROUGH ENVIRONMENTAL PROTECTION COMMISSION

Contaminated Media:
Discharge Date: 2/7/2012
Pct Discharge Combined With: Not reported
Cleanup Required: N - NO CLEANUP REQUIRED
Discharge Cleanup Status: NREQ - CLEANUP NOT REQUIRED
Disch Cleanup Status Date: 11/26/2012
Cleanup Work Status: COMPLETED
Information Source: C - CLOSURE REPORT
Other Source Description: Not reported
Elig Indicator: I - INELIGIBLE
Site Manager: KOECHLEIN_H
Site Mgr End Date: 9/27/2012
Tank Office: PCLP29 - HILLSBOROUGH ENVIRONM
Contaminated Drinking Wells: Not reported
Contaminated Monitoring Well: No
Contaminated Soil: Yes
Contaminated Surface Water: No
Contaminated Ground Water: No
Pollutant: J - Used Oil
Pollutant Other Description: Not reported
Gallons Discharged: Not reported

Task Information:
District: SWD
Facility ID: 9813058
Facility Status: CLOSED
Facility Type: C - Fuel user/Non-retail -
County: HILLSBOROUGH
County ID: 29
Cleanup Eligibility Status: I
Source Effective Date: Not reported
Discharge Date: 02-07-2012
Cleanup Required: N - NO CLEANUP REQUIRED
Discharge Cleanup Status: NREQ - CLEANUP NOT REQUIRED
Disch Cleanup Status Date: 11-26-2012
SRC Action Type: -
SRC Submit Date: Not reported
SRC Review Date: Not reported
SRC Completion Status: -
SRC Issue Date: Not reported
SRC Comment: Not reported
Cleanup Work Status: COMPLETED
Site Mgr: KOECHLEIN_H
Site Mgr End Date: 09-27-2012
Tank Office: PCLP29 - Hillsborough County
SR Task ID: 89461
SR Cleanup Responsible: -
SR Funding Eligibility Type: -
SR Actual Cost: Not reported
SR Completion Date: Not reported
SR Payment Date: Not reported
SR Oral Date: Not reported
SR Written Date: Not reported
SR Soil Removal: Not reported

Map ID
Direction
Distance
Elevation

MAP FINDINGS

Site

Database(s)

EDR ID Number
EPA ID Number

UT RESIDENCE HALL 7 (VACANT LAND) (Continued)

U004190106

SR Free Product Removal:	Not reported
SR Soil Tonnage Removed:	Not reported
SR Soil Treatment:	Not reported
SR Other Treatment:	Not reported
SR Alternate Proc Received Date:	Not reported
SR Alternate Procedure Status:	Not reported
SR Alternate Procedure Status Date:	Not reported
SR Alternate Procedure Comments:	Not reported
SA Task ID:	Not reported
SA Cleanup Responsible:	-
SA Funding Eligibility Type:	-
SA Actual Cost:	Not reported
SA Completion Date:	Not reported
SA Payment Date:	Not reported
RAP Task ID:	Not reported
RAP Cleanup Responsible ID:	-
RAP Funding Eligibility Type:	-
RAP Actual Cost:	Not reported
RAP Completion Date:	Not reported
RAP Payment Date:	Not reported
RAP Last Order Approved:	Not reported
RA Task ID:	Not reported
RA Cleanup Responsible:	-
RA Funding Eligibility Type:	-
RA Years to Complete:	Not reported
RA Actual Cost:	Not reported

[Click here for Florida Oculus:](#)

UST:

Facility Id:	9813058
Facility Status:	CLOSED
Type Description:	Fuel user/Non-retail
Facility Phone:	8132536227
Region:	STATE
Positioning Method:	Not reported
Lat/Long (dms):	Not reported

Owner:

Owner Id:	67857
Owner Name:	UNIVERSITY OF TAMPA
Owner Address:	401 W KENNEDY BLVD
Owner Address 2:	Not reported
Owner City,St,Zip:	TAMPA, FL 33606
Owner Contact:	JENNIFER ISENBECK
Owner Phone:	8132536227

Tank Info:

Name:	UT RESIDENCE HALL 7 (VACANT LAND)
Address:	W N A STREET / N BREVARD ST
City:	TAMPA
Zip:	33606
Tank Id:	1
Status:	Removed
Status Date:	02/01/2012
Install Date:	12/1/1960
Substance:	Waste oil

Map ID
Direction
Distance
Elevation

MAP FINDINGS

Site

Database(s)

EDR ID Number
EPA ID Number

UT RESIDENCE HALL 7 (VACANT LAND) (Continued)

U004190106

Content Description: Waste Oil
Gallons: 750
Vessel Indicator: TANK
Tank Location: UNDERGROUND
DEP Contractor: P

[Click here for Florida Oculus:](#)

**CE1185
ESE
1/2-1
0.727 mi.
3838 ft.**

**UNIVERSAL ENVIRONMENTAL SOLUTIONS LLC
1650 HEMLOCK ST
TAMPA, FL 33605

Site 1 of 8 in cluster CE**

**RCRA-VSQG 1016141220
FLR000199802**

**Relative:
Lower**

RCRA-VSQG:

**Actual:
0 ft.**

Date Form Received by Agency: 2020-02-05 00:00:00.0
Handler Name: UNIVERSAL ENVIRONMENTAL SOLUTIONS LLC
Handler Address: 1650 HEMLOCK ST
Handler City,State,Zip: TAMPA, FL 33605-6602
EPA ID: FLR000199802
Contact Name: EDWARD KINLEY
Contact Address: 1650 HEMLOCK ST
Contact City,State,Zip: TAMPA, FL 33605-0000
Contact Telephone: 813-241-9206
Contact Fax: Not reported
Contact Email: EKINLEY@UESTAMPA.COM
Contact Title: PRES
EPA Region: 04
Land Type: Private
Federal Waste Generator Description: Conditionally Exempt Small Quantity Generator
Non-Notifier: Not reported
Biennial Report Cycle: Not reported
Accessibility: Not reported
Active Site Indicator: Handler Activities
State District Owner: FL
State District: SW
Mailing Address: 1650 HEMLOCK ST
Mailing City,State,Zip: TAMPA, FL 33605-6602
Owner Name: HENDRY CORP
Owner Type: Private
Operator Name: UNIVERSAL ENVIRONMENTAL SOLUTIONS LLC
Operator Type: Private
Short-Term Generator Activity: No
Importer Activity: No
Mixed Waste Generator: No
Transporter Activity: Yes
Transfer Facility Activity: No
Recycler Activity with Storage: No
Small Quantity On-Site Burner Exemption: No
Smelting Melting and Refining Furnace Exemption: No
Underground Injection Control: No
Off-Site Waste Receipt: No
Universal Waste Indicator: No
Universal Waste Destination Facility: No
Federal Universal Waste: No
Active Site Fed-Reg Treatment Storage and Disposal Facility: Not reported
Active Site Converter Treatment storage and Disposal Facility: Not reported

Map ID
Direction
Distance
Elevation

MAP FINDINGS

Site

Database(s)

EDR ID Number
EPA ID Number

UNIVERSAL ENVIRONMENTAL SOLUTIONS LLC (Continued)

1016141220

Active Site State-Reg Treatment Storage and Disposal Facility:	Not reported
Active Site State-Reg Handler:	---
Federal Facility Indicator:	Not reported
Hazardous Secondary Material Indicator:	N
Sub-Part K Indicator:	Not reported
Commercial TSD Indicator:	No
Treatment Storage and Disposal Type:	Not reported
2018 GPRA Permit Baseline:	Not on the Baseline
2018 GPRA Renewals Baseline:	Not on the Baseline
Permit Renewals Workload Universe:	Not reported
Permit Workload Universe:	Not reported
Permit Progress Universe:	Not reported
Post-Closure Workload Universe:	Not reported
Closure Workload Universe:	Not reported
202 GPRA Corrective Action Baseline:	No
Corrective Action Workload Universe:	No
Subject to Corrective Action Universe:	No
Non-TSDFs Where RCRA CA has Been Imposed Universe:	No
TSDFs Potentially Subject to CA Under 3004 (u)/(v) Universe:	No
TSDFs Only Subject to CA under Discretionary Auth Universe:	No
Corrective Action Priority Ranking:	No NCAPS ranking
Environmental Control Indicator:	No
Institutional Control Indicator:	No
Human Exposure Controls Indicator:	N/A
Groundwater Controls Indicator:	N/A
Operating TSDF Universe:	Not reported
Full Enforcement Universe:	Not reported
Significant Non-Complier Universe:	No
Unaddressed Significant Non-Complier Universe:	No
Addressed Significant Non-Complier Universe:	No
Significant Non-Complier With a Compliance Schedule Universe:	No
Financial Assurance Required:	Not reported
Handler Date of Last Change:	2020-08-26 08:03:32.0
Recognized Trader-Importer:	No
Recognized Trader-Exporter:	No
Importer of Spent Lead Acid Batteries:	No
Exporter of Spent Lead Acid Batteries:	No
Recycler Activity Without Storage:	No
Manifest Broker:	No
Sub-Part P Indicator:	No

Hazardous Waste Summary:

Waste Code:	D001
Waste Description:	IGNITABLE WASTE
Waste Code:	D002
Waste Description:	CORROSIVE WASTE

Handler - Owner Operator:

Owner/Operator Indicator:	Operator
Owner/Operator Name:	UNIVERSAL ENVIRONMENTAL SOLUTIONS LLC
Legal Status:	Private
Date Became Current:	2012-01-01 00:00:00.
Date Ended Current:	Not reported
Owner/Operator Address:	1650 HEMLOCK ST

Map ID
Direction
Distance
Elevation

MAP FINDINGS

Site

Database(s)

EDR ID Number
EPA ID Number

UNIVERSAL ENVIRONMENTAL SOLUTIONS LLC (Continued)

1016141220

Owner/Operator City,State,Zip: TAMPA, FL 33605-6602
Owner/Operator Telephone: Not reported
Owner/Operator Telephone Ext: Not reported
Owner/Operator Fax: Not reported
Owner/Operator Email: Not reported

Owner/Operator Indicator: Owner
Owner/Operator Name: HENDRY CORP
Legal Status: Private
Date Became Current: 2015-01-27 00:00:00.
Date Ended Current: Not reported
Owner/Operator Address: 1800 GRANT ST
Owner/Operator City,State,Zip: TAMPA, FL 33605-6602
Owner/Operator Telephone: 813-241-9206
Owner/Operator Telephone Ext: Not reported
Owner/Operator Fax: Not reported
Owner/Operator Email: Not reported

Owner/Operator Indicator: Operator
Owner/Operator Name: UNIVERSAL ENVIRONMENTAL SOLUTIONS LLC
Legal Status: Private
Date Became Current: 2012-01-01 00:00:00.
Date Ended Current: Not reported
Owner/Operator Address: 1650 HEMLOCK ST
Owner/Operator City,State,Zip: TAMPA, FL 33605-6602
Owner/Operator Telephone: Not reported
Owner/Operator Telephone Ext: Not reported
Owner/Operator Fax: Not reported
Owner/Operator Email: Not reported

Owner/Operator Indicator: Operator
Owner/Operator Name: UNIVERSAL ENVIRONMENTAL SOLUTIONS LLC
Legal Status: Private
Date Became Current: 2012-01-01 00:00:00.
Date Ended Current: Not reported
Owner/Operator Address: 1650 HEMLOCK ST
Owner/Operator City,State,Zip: TAMPA, FL 33605-6602
Owner/Operator Telephone: Not reported
Owner/Operator Telephone Ext: Not reported
Owner/Operator Fax: Not reported
Owner/Operator Email: Not reported

Owner/Operator Indicator: Owner
Owner/Operator Name: HENDRY CORP
Legal Status: Private
Date Became Current: 2015-01-27 00:00:00.
Date Ended Current: Not reported
Owner/Operator Address: 1800 GRANT ST
Owner/Operator City,State,Zip: TAMPA, FL 33605-6602
Owner/Operator Telephone: 813-241-9206
Owner/Operator Telephone Ext: Not reported
Owner/Operator Fax: Not reported
Owner/Operator Email: Not reported

Owner/Operator Indicator: Owner
Owner/Operator Name: HENDRY CORP
Legal Status: Private

Map ID
Direction
Distance
Elevation

MAP FINDINGS

Site

Database(s)

EDR ID Number
EPA ID Number

UNIVERSAL ENVIRONMENTAL SOLUTIONS LLC (Continued)

1016141220

Date Became Current:	2004-01-01 00:00:00.
Date Ended Current:	Not reported
Owner/Operator Address:	1650 HEMLOCK ST
Owner/Operator City,State,Zip:	TAMPA, FL 33605-6602
Owner/Operator Telephone:	813-241-9206
Owner/Operator Telephone Ext:	Not reported
Owner/Operator Fax:	Not reported
Owner/Operator Email:	Not reported
Owner/Operator Indicator:	Operator
Owner/Operator Name:	UNIVERSAL ENVIRONMENTAL SOLUTIONS LLC
Legal Status:	Private
Date Became Current:	2012-01-01 00:00:00.
Date Ended Current:	Not reported
Owner/Operator Address:	1650 HEMLOCK ST
Owner/Operator City,State,Zip:	TAMPA, FL 33605-6602
Owner/Operator Telephone:	Not reported
Owner/Operator Telephone Ext:	Not reported
Owner/Operator Fax:	Not reported
Owner/Operator Email:	Not reported
Owner/Operator Indicator:	Owner
Owner/Operator Name:	HENDRY CORP
Legal Status:	Private
Date Became Current:	2015-01-27 00:00:00.
Date Ended Current:	Not reported
Owner/Operator Address:	1800 GRANT ST
Owner/Operator City,State,Zip:	TAMPA, FL 33605-6602
Owner/Operator Telephone:	813-241-9206
Owner/Operator Telephone Ext:	Not reported
Owner/Operator Fax:	Not reported
Owner/Operator Email:	Not reported
Owner/Operator Indicator:	Operator
Owner/Operator Name:	UNIVERSAL ENVIRONMENTAL SOLUTIONS LLC
Legal Status:	Private
Date Became Current:	2012-01-01 00:00:00.
Date Ended Current:	Not reported
Owner/Operator Address:	1650 HEMLOCK ST
Owner/Operator City,State,Zip:	TAMPA, FL 33605-6602
Owner/Operator Telephone:	580-668-3456
Owner/Operator Telephone Ext:	Not reported
Owner/Operator Fax:	Not reported
Owner/Operator Email:	Not reported
Owner/Operator Indicator:	Owner
Owner/Operator Name:	HENDRY CORP
Legal Status:	Private
Date Became Current:	2004-01-01 00:00:00.
Date Ended Current:	Not reported
Owner/Operator Address:	1650 HEMLOCK ST
Owner/Operator City,State,Zip:	TAMPA, FL 33605-6602
Owner/Operator Telephone:	813-241-9206
Owner/Operator Telephone Ext:	Not reported
Owner/Operator Fax:	Not reported
Owner/Operator Email:	Not reported

Map ID
Direction
Distance
Elevation

MAP FINDINGS

Site

Database(s)

EDR ID Number
EPA ID Number

UNIVERSAL ENVIRONMENTAL SOLUTIONS LLC (Continued)

1016141220

Owner/Operator Indicator: Owner
Owner/Operator Name: HENDRY CORP
Legal Status: Private
Date Became Current: 2004-01-01 00:00:00.
Date Ended Current: Not reported
Owner/Operator Address: 1650 HEMLOCK ST
Owner/Operator City,State,Zip: TAMPA, FL 33605-6602
Owner/Operator Telephone: 813-241-9206
Owner/Operator Telephone Ext: Not reported
Owner/Operator Fax: Not reported
Owner/Operator Email: Not reported

Owner/Operator Indicator: Owner
Owner/Operator Name: HENDRY CORP
Legal Status: Private
Date Became Current: 2015-01-27 00:00:00.
Date Ended Current: Not reported
Owner/Operator Address: 1800 GRANT ST
Owner/Operator City,State,Zip: TAMPA, FL 33605-6602
Owner/Operator Telephone: 813-241-9206
Owner/Operator Telephone Ext: Not reported
Owner/Operator Fax: Not reported
Owner/Operator Email: Not reported

Owner/Operator Indicator: Operator
Owner/Operator Name: UNIVERSAL ENVIRONMENTAL SOLUTIONS LLC
Legal Status: Private
Date Became Current: 2012-01-01 00:00:00.
Date Ended Current: Not reported
Owner/Operator Address: 1650 HEMLOCK ST
Owner/Operator City,State,Zip: TAMPA, FL 33605-6602
Owner/Operator Telephone: 401-765-1500
Owner/Operator Telephone Ext: Not reported
Owner/Operator Fax: Not reported
Owner/Operator Email: Not reported

Owner/Operator Indicator: Operator
Owner/Operator Name: UNIVERSAL ENVIRONMENTAL SOLUTIONS LLC
Legal Status: Private
Date Became Current: 2012-01-01 00:00:00.
Date Ended Current: Not reported
Owner/Operator Address: 1650 HEMLOCK ST
Owner/Operator City,State,Zip: TAMPA, FL 33605-6602
Owner/Operator Telephone: 813-241-9206
Owner/Operator Telephone Ext: Not reported
Owner/Operator Fax: Not reported
Owner/Operator Email: Not reported

Owner/Operator Indicator: Owner
Owner/Operator Name: HENDRY CORP
Legal Status: Private
Date Became Current: 2015-01-27 00:00:00.
Date Ended Current: Not reported
Owner/Operator Address: 1800 GRANT ST
Owner/Operator City,State,Zip: TAMPA, FL 33605-6602
Owner/Operator Telephone: 813-241-9206
Owner/Operator Telephone Ext: Not reported

Map ID
Direction
Distance
Elevation

MAP FINDINGS

Site

Database(s)

EDR ID Number
EPA ID Number

UNIVERSAL ENVIRONMENTAL SOLUTIONS LLC (Continued)

1016141220

Owner/Operator Fax: Not reported
Owner/Operator Email: Not reported

Owner/Operator Indicator: Operator
Owner/Operator Name: UNIVERSAL ENVIRONMENTAL SOLUTIONS LLC
Legal Status: Private
Date Became Current: 2012-01-01 00:00:00.
Date Ended Current: Not reported
Owner/Operator Address: 1650 HEMLOCK ST
Owner/Operator City,State,Zip: TAMPA, FL 33605-6602
Owner/Operator Telephone: Not reported
Owner/Operator Telephone Ext: Not reported
Owner/Operator Fax: Not reported
Owner/Operator Email: Not reported

Owner/Operator Indicator: Operator
Owner/Operator Name: UNIVERSAL ENVIRONMENTAL SOLUTIONS LLC
Legal Status: Private
Date Became Current: 2012-01-01 00:00:00.
Date Ended Current: Not reported
Owner/Operator Address: 1650 HEMLOCK ST
Owner/Operator City,State,Zip: TAMPA, FL 33605-6602
Owner/Operator Telephone: Not reported
Owner/Operator Telephone Ext: Not reported
Owner/Operator Fax: Not reported
Owner/Operator Email: Not reported

Owner/Operator Indicator: Operator
Owner/Operator Name: UNIVERSAL ENVIRONMENTAL SOLUTIONS LLC
Legal Status: Private
Date Became Current: 2012-01-01 00:00:00.
Date Ended Current: Not reported
Owner/Operator Address: 1650 HEMLOCK ST
Owner/Operator City,State,Zip: TAMPA, FL 33605-6602
Owner/Operator Telephone: Not reported
Owner/Operator Telephone Ext: Not reported
Owner/Operator Fax: Not reported
Owner/Operator Email: Not reported

Owner/Operator Indicator: Owner
Owner/Operator Name: HENDRY CORP
Legal Status: Private
Date Became Current: 2015-01-27 00:00:00.
Date Ended Current: Not reported
Owner/Operator Address: 1800 GRANT ST
Owner/Operator City,State,Zip: TAMPA, FL 33605-6602
Owner/Operator Telephone: 813-241-9206
Owner/Operator Telephone Ext: Not reported
Owner/Operator Fax: Not reported
Owner/Operator Email: Not reported

Owner/Operator Indicator: Owner
Owner/Operator Name: HENDRY CORP
Legal Status: Private
Date Became Current: 2004-01-01 00:00:00.
Date Ended Current: Not reported
Owner/Operator Address: 1650 HEMLOCK ST

Map ID
Direction
Distance
Elevation

MAP FINDINGS

Site

Database(s)

EDR ID Number
EPA ID Number

UNIVERSAL ENVIRONMENTAL SOLUTIONS LLC (Continued)

1016141220

Owner/Operator City,State,Zip: TAMPA, FL 33605-6602
Owner/Operator Telephone: 813-241-9206
Owner/Operator Telephone Ext: Not reported
Owner/Operator Fax: Not reported
Owner/Operator Email: Not reported

Historic Generators:

Receive Date: 2014-09-02 00:00:00.0
Handler Name: UNIVERSAL ENVIRONMENTAL SOLUTIONS LLC
Federal Waste Generator Description: Not a generator, verified
State District Owner: FL
Large Quantity Handler of Universal Waste: No
Recognized Trader Importer: No
Recognized Trader Exporter: No
Spent Lead Acid Battery Importer: No
Spent Lead Acid Battery Exporter: No
Current Record: No
Non Storage Recycler Activity: Not reported
Electronic Manifest Broker: Not reported

Receive Date: 2016-07-22 00:00:00.0
Handler Name: UNIVERSAL ENVIRONMENTAL SOLUTIONS LLC
Federal Waste Generator Description: Not a generator, verified
State District Owner: FL
Large Quantity Handler of Universal Waste: No
Recognized Trader Importer: No
Recognized Trader Exporter: No
Spent Lead Acid Battery Importer: No
Spent Lead Acid Battery Exporter: No
Current Record: No
Non Storage Recycler Activity: Not reported
Electronic Manifest Broker: Not reported

Receive Date: 2018-03-16 00:00:00.0
Handler Name: UNIVERSAL ENVIRONMENTAL SOLUTIONS LLC
Federal Waste Generator Description: Conditionally Exempt Small Quantity Generator
State District Owner: FL
Large Quantity Handler of Universal Waste: No
Recognized Trader Importer: No
Recognized Trader Exporter: No
Spent Lead Acid Battery Importer: No
Spent Lead Acid Battery Exporter: No
Current Record: No
Non Storage Recycler Activity: Not reported
Electronic Manifest Broker: Not reported

Receive Date: 2020-02-05 00:00:00.0
Handler Name: UNIVERSAL ENVIRONMENTAL SOLUTIONS LLC
Federal Waste Generator Description: Conditionally Exempt Small Quantity Generator
State District Owner: FL
Large Quantity Handler of Universal Waste: No
Recognized Trader Importer: No
Recognized Trader Exporter: No
Spent Lead Acid Battery Importer: No
Spent Lead Acid Battery Exporter: No
Current Record: Yes
Non Storage Recycler Activity: Not reported

Map ID
Direction
Distance
Elevation

MAP FINDINGS

Site

Database(s)

EDR ID Number
EPA ID Number

UNIVERSAL ENVIRONMENTAL SOLUTIONS LLC (Continued)

1016141220

Electronic Manifest Broker: Not reported

Receive Date: 2013-05-20 00:00:00.0
Handler Name: UNIVERSAL ENVIRONMENTAL SOLUTIONS LLC
Federal Waste Generator Description: Not a generator, verified
State District Owner: FL
Large Quantity Handler of Universal Waste: No
Recognized Trader Importer: No
Recognized Trader Exporter: No
Spent Lead Acid Battery Importer: No
Spent Lead Acid Battery Exporter: No
Current Record: No
Non Storage Recycler Activity: Not reported
Electronic Manifest Broker: Not reported

Receive Date: 2015-04-06 00:00:00.0
Handler Name: UNIVERSAL ENVIRONMENTAL SOLUTIONS LLC
Federal Waste Generator Description: Not a generator, verified
State District Owner: FL
Large Quantity Handler of Universal Waste: No
Recognized Trader Importer: No
Recognized Trader Exporter: No
Spent Lead Acid Battery Importer: No
Spent Lead Acid Battery Exporter: No
Current Record: No
Non Storage Recycler Activity: Not reported
Electronic Manifest Broker: Not reported

Receive Date: 2016-08-23 00:00:00.0
Handler Name: UNIVERSAL ENVIRONMENTAL SOLUTIONS LLC
Federal Waste Generator Description: Not a generator, verified
State District Owner: FL
Large Quantity Handler of Universal Waste: No
Recognized Trader Importer: No
Recognized Trader Exporter: No
Spent Lead Acid Battery Importer: No
Spent Lead Acid Battery Exporter: No
Current Record: No
Non Storage Recycler Activity: Not reported
Electronic Manifest Broker: Not reported

Receive Date: 2017-03-31 00:00:00.0
Handler Name: UNIVERSAL ENVIRONMENTAL SOLUTIONS LLC
Federal Waste Generator Description: Not a generator, verified
State District Owner: FL
Large Quantity Handler of Universal Waste: No
Recognized Trader Importer: No
Recognized Trader Exporter: No
Spent Lead Acid Battery Importer: No
Spent Lead Acid Battery Exporter: No
Current Record: No
Non Storage Recycler Activity: Not reported
Electronic Manifest Broker: Not reported

Receive Date: 2018-02-21 00:00:00.0
Handler Name: UNIVERSAL ENVIRONMENTAL SOLUTIONS LLC
Federal Waste Generator Description: Conditionally Exempt Small Quantity Generator

Map ID
Direction
Distance
Elevation

MAP FINDINGS

Site

Database(s)

EDR ID Number
EPA ID Number

UNIVERSAL ENVIRONMENTAL SOLUTIONS LLC (Continued)

1016141220

State District Owner:	FL
Large Quantity Handler of Universal Waste:	No
Recognized Trader Importer:	No
Recognized Trader Exporter:	No
Spent Lead Acid Battery Importer:	No
Spent Lead Acid Battery Exporter:	No
Current Record:	No
Non Storage Recycler Activity:	Not reported
Electronic Manifest Broker:	Not reported
Receive Date:	2019-01-07 00:00:00.0
Handler Name:	UNIVERSAL ENVIRONMENTAL SOLUTIONS LLC
Federal Waste Generator Description:	Conditionally Exempt Small Quantity Generator
State District Owner:	FL
Large Quantity Handler of Universal Waste:	No
Recognized Trader Importer:	No
Recognized Trader Exporter:	No
Spent Lead Acid Battery Importer:	No
Spent Lead Acid Battery Exporter:	No
Current Record:	No
Non Storage Recycler Activity:	Not reported
Electronic Manifest Broker:	Not reported

List of NAICS Codes and Descriptions:

NAICS Code:	562111
NAICS Description:	SOLID WASTE COLLECTION
NAICS Code:	562119
NAICS Description:	OTHER WASTE COLLECTION
NAICS Code:	562910
NAICS Description:	REMEDIATION SERVICES

Facility Has Received Notices of Violation:

Found Violation:	Yes
Agency Which Determined Violation:	State
Violation Short Description:	Used Oil - Processors and Re-refiners
Date Violation was Determined:	2018-03-16 00:00:00.0
Actual Return to Compliance Date:	2018-11-15 00:00:00.0
Return to Compliance Qualifier:	Unverifiable
Violation Responsible Agency:	State
Scheduled Compliance Date:	Not reported
Enforcement Identifier:	125
Date of Enforcement Action:	2018-06-07 00:00:00.0
Enforcement Responsible Agency:	State
Enforcement Docket Number:	Not reported
Enforcement Attorney:	Not reported
Corrective Action Component:	No
Appeal Initiated Date:	Not reported
Appeal Resolution Date:	Not reported
Disposition Status Date:	Not reported
Disposition Status:	Not reported
Disposition Status Description:	Not reported
Consent/Final Order Sequence Number:	Not reported
Consent/Final Order Respondent Name:	Not reported
Consent/Final Order Lead Agency:	Not reported

Map ID
Direction
Distance
Elevation

MAP FINDINGS

Site

Database(s)

EDR ID Number
EPA ID Number

UNIVERSAL ENVIRONMENTAL SOLUTIONS LLC (Continued)

1016141220

Enforcement Type:	DEP WARNING LETTER
Enforcement Responsible Person:	E2K
Enforcement Responsible Sub-Organization:	SW
SEP Sequence Number:	Not reported
SEP Expenditure Amount:	Not reported
SEP Scheduled Completion Date:	Not reported
SEP Actual Date:	Not reported
SEP Defaulted Date:	Not reported
SEP Type:	Not reported
SEP Type Description:	Not reported
Proposed Amount:	Not reported
Final Monetary Amount:	Not reported
Paid Amount:	Not reported
Final Count:	Not reported
Final Amount:	Not reported
Found Violation:	Yes
Agency Which Determined Violation:	State
Violation Short Description:	Used Oil - Processors and Re-refiners
Date Violation was Determined:	2018-03-16 00:00:00.0
Actual Return to Compliance Date:	2018-11-15 00:00:00.0
Return to Compliance Qualifier:	Unverifiable
Violation Responsible Agency:	State
Scheduled Compliance Date:	Not reported
Enforcement Identifier:	115
Date of Enforcement Action:	2019-01-04 00:00:00.0
Enforcement Responsible Agency:	State
Enforcement Docket Number:	Not reported
Enforcement Attorney:	Not reported
Corrective Action Component:	No
Appeal Initiated Date:	Not reported
Appeal Resolution Date:	Not reported
Disposition Status Date:	Not reported
Disposition Status:	Not reported
Disposition Status Description:	Not reported
Consent/Final Order Sequence Number:	Not reported
Consent/Final Order Respondent Name:	Not reported
Consent/Final Order Lead Agency:	Not reported
Enforcement Type:	DEP MEETING
Enforcement Responsible Person:	SK
Enforcement Responsible Sub-Organization:	SW
SEP Sequence Number:	Not reported
SEP Expenditure Amount:	Not reported
SEP Scheduled Completion Date:	Not reported
SEP Actual Date:	Not reported
SEP Defaulted Date:	Not reported
SEP Type:	Not reported
SEP Type Description:	Not reported
Proposed Amount:	Not reported
Final Monetary Amount:	Not reported
Paid Amount:	Not reported
Final Count:	Not reported
Final Amount:	Not reported
Found Violation:	Unknown
Agency Which Determined Violation:	Not reported
Violation Short Description:	Not reported

Map ID
Direction
Distance
Elevation

MAP FINDINGS

Site

Database(s)

EDR ID Number
EPA ID Number

UNIVERSAL ENVIRONMENTAL SOLUTIONS LLC (Continued)

1016141220

Date Violation was Determined:	Not reported
Actual Return to Compliance Date:	Not reported
Return to Compliance Qualifier:	Not reported
Violation Responsible Agency:	Not reported
Scheduled Compliance Date:	Not reported
Enforcement Identifier:	Not reported
Date of Enforcement Action:	Not reported
Enforcement Responsible Agency:	Not reported
Enforcement Docket Number:	Not reported
Enforcement Attorney:	Not reported
Corrective Action Component:	Not reported
Appeal Initiated Date:	Not reported
Appeal Resolution Date:	Not reported
Disposition Status Date:	Not reported
Disposition Status:	Not reported
Disposition Status Description:	Not reported
Consent/Final Order Sequence Number:	Not reported
Consent/Final Order Respondent Name:	Not reported
Consent/Final Order Lead Agency:	Not reported
Enforcement Type:	Not reported
Enforcement Responsible Person:	Not reported
Enforcement Responsible Sub-Organization:	Not reported
SEP Sequence Number:	Not reported
SEP Expenditure Amount:	Not reported
SEP Scheduled Completion Date:	Not reported
SEP Actual Date:	Not reported
SEP Defaulted Date:	Not reported
SEP Type:	Not reported
SEP Type Description:	Not reported
Proposed Amount:	Not reported
Final Monetary Amount:	Not reported
Paid Amount:	Not reported
Final Count:	Not reported
Final Amount:	Not reported
Found Violation:	No
Agency Which Determined Violation:	Not reported
Violation Short Description:	Not reported
Date Violation was Determined:	Not reported
Actual Return to Compliance Date:	Not reported
Return to Compliance Qualifier:	Not reported
Violation Responsible Agency:	Not reported
Scheduled Compliance Date:	Not reported
Enforcement Identifier:	Not reported
Date of Enforcement Action:	Not reported
Enforcement Responsible Agency:	Not reported
Enforcement Docket Number:	Not reported
Enforcement Attorney:	Not reported
Corrective Action Component:	Not reported
Appeal Initiated Date:	Not reported
Appeal Resolution Date:	Not reported
Disposition Status Date:	Not reported
Disposition Status:	Not reported
Disposition Status Description:	Not reported
Consent/Final Order Sequence Number:	Not reported
Consent/Final Order Respondent Name:	Not reported
Consent/Final Order Lead Agency:	Not reported

Map ID
Direction
Distance
Elevation

MAP FINDINGS

Site

Database(s)

EDR ID Number
EPA ID Number

UNIVERSAL ENVIRONMENTAL SOLUTIONS LLC (Continued)

1016141220

Enforcement Type:	Not reported	
Enforcement Responsible Person:		Not reported
Enforcement Responsible Sub-Organization:		Not reported
SEP Sequence Number:	Not reported	
SEP Expenditure Amount:		Not reported
SEP Scheduled Completion Date:		Not reported
SEP Actual Date:		Not reported
SEP Defaulted Date:		Not reported
SEP Type:		Not reported
SEP Type Description:		Not reported
Proposed Amount:		Not reported
Final Monetary Amount:		Not reported
Paid Amount:		Not reported
Final Count:		Not reported
Final Amount:		Not reported
Found Violation:		Yes
Agency Which Determined Violation:		State
Violation Short Description:		Used Oil - Processors and Re-refiners
Date Violation was Determined:		2018-03-16 00:00:00.0
Actual Return to Compliance Date:		2018-11-15 00:00:00.0
Return to Compliance Qualifier:		Unverifiable
Violation Responsible Agency:		State
Scheduled Compliance Date:		Not reported
Enforcement Identifier:		115
Date of Enforcement Action:		2019-01-04 00:00:00.0
Enforcement Responsible Agency:		State
Enforcement Docket Number:		Not reported
Enforcement Attorney:		Not reported
Corrective Action Component:		No
Appeal Initiated Date:		Not reported
Appeal Resolution Date:		Not reported
Disposition Status Date:		Not reported
Disposition Status:		Not reported
Disposition Status Description:		Not reported
Consent/Final Order Sequence Number:	Not reported	
Consent/Final Order Respondent Name:		Not reported
Consent/Final Order Lead Agency:		Not reported
Enforcement Type:	DEP MEETING	
Enforcement Responsible Person:		SK
Enforcement Responsible Sub-Organization:		SW
SEP Sequence Number:	Not reported	
SEP Expenditure Amount:		Not reported
SEP Scheduled Completion Date:		Not reported
SEP Actual Date:		Not reported
SEP Defaulted Date:		Not reported
SEP Type:		Not reported
SEP Type Description:		Not reported
Proposed Amount:		Not reported
Final Monetary Amount:		Not reported
Paid Amount:		Not reported
Final Count:		Not reported
Final Amount:		Not reported
Found Violation:		Yes
Agency Which Determined Violation:		State
Violation Short Description:		Used Oil - Processors and Re-refiners

Map ID
Direction
Distance
Elevation

MAP FINDINGS

Site

Database(s)

EDR ID Number
EPA ID Number

UNIVERSAL ENVIRONMENTAL SOLUTIONS LLC (Continued)

1016141220

Date Violation was Determined:	2018-03-16 00:00:00.0
Actual Return to Compliance Date:	2018-11-15 00:00:00.0
Return to Compliance Qualifier:	Unverifiable
Violation Responsible Agency:	State
Scheduled Compliance Date:	Not reported
Enforcement Identifier:	315
Date of Enforcement Action:	2018-11-15 00:00:00.0
Enforcement Responsible Agency:	State
Enforcement Docket Number:	Not reported
Enforcement Attorney:	Not reported
Corrective Action Component:	No
Appeal Initiated Date:	Not reported
Appeal Resolution Date:	Not reported
Disposition Status Date:	Not reported
Disposition Status:	Not reported
Disposition Status Description:	Not reported
Consent/Final Order Sequence Number:	Not reported
Consent/Final Order Respondent Name:	Not reported
Consent/Final Order Lead Agency:	Not reported
Enforcement Type:	DEP CONSENT ORDER
Enforcement Responsible Person:	E2K
Enforcement Responsible Sub-Organization:	SW
SEP Sequence Number:	Not reported
SEP Expenditure Amount:	Not reported
SEP Scheduled Completion Date:	Not reported
SEP Actual Date:	Not reported
SEP Defaulted Date:	Not reported
SEP Type:	Not reported
SEP Type Description:	Not reported
Proposed Amount:	Not reported
Final Monetary Amount:	14586
Paid Amount:	500
Final Count:	1
Final Amount:	14586
Found Violation:	Yes
Agency Which Determined Violation:	State
Violation Short Description:	Used Oil - Processors and Re-refiners
Date Violation was Determined:	2018-03-16 00:00:00.0
Actual Return to Compliance Date:	2018-11-15 00:00:00.0
Return to Compliance Qualifier:	Unverifiable
Violation Responsible Agency:	State
Scheduled Compliance Date:	Not reported
Enforcement Identifier:	315
Date of Enforcement Action:	2018-11-15 00:00:00.0
Enforcement Responsible Agency:	State
Enforcement Docket Number:	Not reported
Enforcement Attorney:	Not reported
Corrective Action Component:	No
Appeal Initiated Date:	Not reported
Appeal Resolution Date:	Not reported
Disposition Status Date:	Not reported
Disposition Status:	Not reported
Disposition Status Description:	Not reported
Consent/Final Order Sequence Number:	Not reported
Consent/Final Order Respondent Name:	Not reported
Consent/Final Order Lead Agency:	Not reported

Map ID
Direction
Distance
Elevation

MAP FINDINGS

Site

Database(s)

EDR ID Number
EPA ID Number

UNIVERSAL ENVIRONMENTAL SOLUTIONS LLC (Continued)

1016141220

Enforcement Type: DEP CONSENT ORDER
Enforcement Responsible Person: E2K
Enforcement Responsible Sub-Organization: SW
SEP Sequence Number: Not reported
SEP Expenditure Amount: Not reported
SEP Scheduled Completion Date: Not reported
SEP Actual Date: Not reported
SEP Defaulted Date: Not reported
SEP Type: Not reported
SEP Type Description: Not reported
Proposed Amount: Not reported
Final Monetary Amount: 14586
Paid Amount: 500
Final Count: 1
Final Amount: 14586

Found Violation: No
Agency Which Determined Violation: Not reported
Violation Short Description: Not reported
Date Violation was Determined: Not reported
Actual Return to Compliance Date: Not reported
Return to Compliance Qualifier: Not reported
Violation Responsible Agency: Not reported
Scheduled Compliance Date: Not reported
Enforcement Identifier: Not reported
Date of Enforcement Action: Not reported
Enforcement Responsible Agency: Not reported
Enforcement Docket Number: Not reported
Enforcement Attorney: Not reported
Corrective Action Component: Not reported
Appeal Initiated Date: Not reported
Appeal Resolution Date: Not reported
Disposition Status Date: Not reported
Disposition Status: Not reported
Disposition Status Description: Not reported

Consent/Final Order Sequence Number: Not reported
Consent/Final Order Respondent Name: Not reported
Consent/Final Order Lead Agency: Not reported
Enforcement Type: Not reported
Enforcement Responsible Person: Not reported
Enforcement Responsible Sub-Organization: Not reported
SEP Sequence Number: Not reported
SEP Expenditure Amount: Not reported
SEP Scheduled Completion Date: Not reported
SEP Actual Date: Not reported
SEP Defaulted Date: Not reported
SEP Type: Not reported
SEP Type Description: Not reported
Proposed Amount: Not reported
Final Monetary Amount: Not reported
Paid Amount: Not reported
Final Count: Not reported
Final Amount: Not reported

Found Violation: Yes
Agency Which Determined Violation: State
Violation Short Description: Used Oil - Processors and Re-refiners

Map ID
Direction
Distance
Elevation

MAP FINDINGS

Site

Database(s)

EDR ID Number
EPA ID Number

UNIVERSAL ENVIRONMENTAL SOLUTIONS LLC (Continued)

1016141220

Date Violation was Determined:	2018-03-16 00:00:00.0
Actual Return to Compliance Date:	2018-11-15 00:00:00.0
Return to Compliance Qualifier:	Unverifiable
Violation Responsible Agency:	State
Scheduled Compliance Date:	Not reported
Enforcement Identifier:	115
Date of Enforcement Action:	2019-01-04 00:00:00.0
Enforcement Responsible Agency:	State
Enforcement Docket Number:	Not reported
Enforcement Attorney:	Not reported
Corrective Action Component:	No
Appeal Initiated Date:	Not reported
Appeal Resolution Date:	Not reported
Disposition Status Date:	Not reported
Disposition Status:	Not reported
Disposition Status Description:	Not reported
Consent/Final Order Sequence Number:	Not reported
Consent/Final Order Respondent Name:	Not reported
Consent/Final Order Lead Agency:	Not reported
Enforcement Type:	DEP MEETING
Enforcement Responsible Person:	SK
Enforcement Responsible Sub-Organization:	SW
SEP Sequence Number:	Not reported
SEP Expenditure Amount:	Not reported
SEP Scheduled Completion Date:	Not reported
SEP Actual Date:	Not reported
SEP Defaulted Date:	Not reported
SEP Type:	Not reported
SEP Type Description:	Not reported
Proposed Amount:	Not reported
Final Monetary Amount:	Not reported
Paid Amount:	Not reported
Final Count:	Not reported
Final Amount:	Not reported
Found Violation:	Yes
Agency Which Determined Violation:	State
Violation Short Description:	Used Oil - Processors and Re-refiners
Date Violation was Determined:	2018-03-16 00:00:00.0
Actual Return to Compliance Date:	2018-11-15 00:00:00.0
Return to Compliance Qualifier:	Unverifiable
Violation Responsible Agency:	State
Scheduled Compliance Date:	Not reported
Enforcement Identifier:	125
Date of Enforcement Action:	2018-06-07 00:00:00.0
Enforcement Responsible Agency:	State
Enforcement Docket Number:	Not reported
Enforcement Attorney:	Not reported
Corrective Action Component:	No
Appeal Initiated Date:	Not reported
Appeal Resolution Date:	Not reported
Disposition Status Date:	Not reported
Disposition Status:	Not reported
Disposition Status Description:	Not reported
Consent/Final Order Sequence Number:	Not reported
Consent/Final Order Respondent Name:	Not reported
Consent/Final Order Lead Agency:	Not reported

Map ID
Direction
Distance
Elevation

MAP FINDINGS

Site

Database(s)

EDR ID Number
EPA ID Number

UNIVERSAL ENVIRONMENTAL SOLUTIONS LLC (Continued)

1016141220

Enforcement Type:	DEP WARNING LETTER
Enforcement Responsible Person:	E2K
Enforcement Responsible Sub-Organization:	SW
SEP Sequence Number:	Not reported
SEP Expenditure Amount:	Not reported
SEP Scheduled Completion Date:	Not reported
SEP Actual Date:	Not reported
SEP Defaulted Date:	Not reported
SEP Type:	Not reported
SEP Type Description:	Not reported
Proposed Amount:	Not reported
Final Monetary Amount:	Not reported
Paid Amount:	Not reported
Final Count:	Not reported
Final Amount:	Not reported
Found Violation:	Yes
Agency Which Determined Violation:	State
Violation Short Description:	State Statute or Regulation
Date Violation was Determined:	2014-08-12 00:00:00.0
Actual Return to Compliance Date:	2015-01-28 00:00:00.0
Return to Compliance Qualifier:	Unverifiable
Violation Responsible Agency:	State
Scheduled Compliance Date:	Not reported
Enforcement Identifier:	Not reported
Date of Enforcement Action:	Not reported
Enforcement Responsible Agency:	Not reported
Enforcement Docket Number:	Not reported
Enforcement Attorney:	Not reported
Corrective Action Component:	Not reported
Appeal Initiated Date:	Not reported
Appeal Resolution Date:	Not reported
Disposition Status Date:	Not reported
Disposition Status:	Not reported
Disposition Status Description:	Not reported
Consent/Final Order Sequence Number:	Not reported
Consent/Final Order Respondent Name:	Not reported
Consent/Final Order Lead Agency:	Not reported
Enforcement Type:	Not reported
Enforcement Responsible Person:	Not reported
Enforcement Responsible Sub-Organization:	Not reported
SEP Sequence Number:	Not reported
SEP Expenditure Amount:	Not reported
SEP Scheduled Completion Date:	Not reported
SEP Actual Date:	Not reported
SEP Defaulted Date:	Not reported
SEP Type:	Not reported
SEP Type Description:	Not reported
Proposed Amount:	Not reported
Final Monetary Amount:	Not reported
Paid Amount:	Not reported
Final Count:	Not reported
Final Amount:	Not reported
Found Violation:	Yes
Agency Which Determined Violation:	State
Violation Short Description:	Used Oil - Processors and Re-refiners

Map ID
Direction
Distance
Elevation

MAP FINDINGS

Site

Database(s)

EDR ID Number
EPA ID Number

UNIVERSAL ENVIRONMENTAL SOLUTIONS LLC (Continued)

1016141220

Date Violation was Determined:	2018-03-16 00:00:00.0
Actual Return to Compliance Date:	2018-11-15 00:00:00.0
Return to Compliance Qualifier:	Unverifiable
Violation Responsible Agency:	State
Scheduled Compliance Date:	Not reported
Enforcement Identifier:	115
Date of Enforcement Action:	2019-01-04 00:00:00.0
Enforcement Responsible Agency:	State
Enforcement Docket Number:	Not reported
Enforcement Attorney:	Not reported
Corrective Action Component:	No
Appeal Initiated Date:	Not reported
Appeal Resolution Date:	Not reported
Disposition Status Date:	Not reported
Disposition Status:	Not reported
Disposition Status Description:	Not reported
Consent/Final Order Sequence Number:	Not reported
Consent/Final Order Respondent Name:	Not reported
Consent/Final Order Lead Agency:	Not reported
Enforcement Type:	DEP MEETING
Enforcement Responsible Person:	SK
Enforcement Responsible Sub-Organization:	SW
SEP Sequence Number:	Not reported
SEP Expenditure Amount:	Not reported
SEP Scheduled Completion Date:	Not reported
SEP Actual Date:	Not reported
SEP Defaulted Date:	Not reported
SEP Type:	Not reported
SEP Type Description:	Not reported
Proposed Amount:	Not reported
Final Monetary Amount:	Not reported
Paid Amount:	Not reported
Final Count:	Not reported
Final Amount:	Not reported
Found Violation:	Yes
Agency Which Determined Violation:	State
Violation Short Description:	Used Oil - Processors and Re-refiners
Date Violation was Determined:	2018-03-16 00:00:00.0
Actual Return to Compliance Date:	2018-11-15 00:00:00.0
Return to Compliance Qualifier:	Unverifiable
Violation Responsible Agency:	State
Scheduled Compliance Date:	Not reported
Enforcement Identifier:	125
Date of Enforcement Action:	2018-06-07 00:00:00.0
Enforcement Responsible Agency:	State
Enforcement Docket Number:	Not reported
Enforcement Attorney:	Not reported
Corrective Action Component:	No
Appeal Initiated Date:	Not reported
Appeal Resolution Date:	Not reported
Disposition Status Date:	Not reported
Disposition Status:	Not reported
Disposition Status Description:	Not reported
Consent/Final Order Sequence Number:	Not reported
Consent/Final Order Respondent Name:	Not reported
Consent/Final Order Lead Agency:	Not reported

Map ID
Direction
Distance
Elevation

MAP FINDINGS

Site

Database(s)

EDR ID Number
EPA ID Number

UNIVERSAL ENVIRONMENTAL SOLUTIONS LLC (Continued)

1016141220

Enforcement Type:	DEP WARNING LETTER
Enforcement Responsible Person:	E2K
Enforcement Responsible Sub-Organization:	SW
SEP Sequence Number:	Not reported
SEP Expenditure Amount:	Not reported
SEP Scheduled Completion Date:	Not reported
SEP Actual Date:	Not reported
SEP Defaulted Date:	Not reported
SEP Type:	Not reported
SEP Type Description:	Not reported
Proposed Amount:	Not reported
Final Monetary Amount:	Not reported
Paid Amount:	Not reported
Final Count:	Not reported
Final Amount:	Not reported
Found Violation:	Yes
Agency Which Determined Violation:	State
Violation Short Description:	Used Oil - Processors and Re-refiners
Date Violation was Determined:	2018-03-16 00:00:00.0
Actual Return to Compliance Date:	2018-11-15 00:00:00.0
Return to Compliance Qualifier:	Unverifiable
Violation Responsible Agency:	State
Scheduled Compliance Date:	Not reported
Enforcement Identifier:	315
Date of Enforcement Action:	2018-11-15 00:00:00.0
Enforcement Responsible Agency:	State
Enforcement Docket Number:	Not reported
Enforcement Attorney:	Not reported
Corrective Action Component:	No
Appeal Initiated Date:	Not reported
Appeal Resolution Date:	Not reported
Disposition Status Date:	Not reported
Disposition Status:	Not reported
Disposition Status Description:	Not reported
Consent/Final Order Sequence Number:	Not reported
Consent/Final Order Respondent Name:	Not reported
Consent/Final Order Lead Agency:	Not reported
Enforcement Type:	DEP CONSENT ORDER
Enforcement Responsible Person:	E2K
Enforcement Responsible Sub-Organization:	SW
SEP Sequence Number:	Not reported
SEP Expenditure Amount:	Not reported
SEP Scheduled Completion Date:	Not reported
SEP Actual Date:	Not reported
SEP Defaulted Date:	Not reported
SEP Type:	Not reported
SEP Type Description:	Not reported
Proposed Amount:	Not reported
Final Monetary Amount:	14586
Paid Amount:	500
Final Count:	1
Final Amount:	14586
Found Violation:	Yes
Agency Which Determined Violation:	State
Violation Short Description:	Used Oil - Processors and Re-refiners

Map ID
Direction
Distance
Elevation

MAP FINDINGS

Site

Database(s)

EDR ID Number
EPA ID Number

UNIVERSAL ENVIRONMENTAL SOLUTIONS LLC (Continued)

1016141220

Date Violation was Determined:	2018-03-16 00:00:00.0
Actual Return to Compliance Date:	2018-11-15 00:00:00.0
Return to Compliance Qualifier:	Unverifiable
Violation Responsible Agency:	State
Scheduled Compliance Date:	Not reported
Enforcement Identifier:	315
Date of Enforcement Action:	2018-11-15 00:00:00.0
Enforcement Responsible Agency:	State
Enforcement Docket Number:	Not reported
Enforcement Attorney:	Not reported
Corrective Action Component:	No
Appeal Initiated Date:	Not reported
Appeal Resolution Date:	Not reported
Disposition Status Date:	Not reported
Disposition Status:	Not reported
Disposition Status Description:	Not reported
Consent/Final Order Sequence Number:	Not reported
Consent/Final Order Respondent Name:	Not reported
Consent/Final Order Lead Agency:	Not reported
Enforcement Type:	DEP CONSENT ORDER
Enforcement Responsible Person:	E2K
Enforcement Responsible Sub-Organization:	SW
SEP Sequence Number:	Not reported
SEP Expenditure Amount:	Not reported
SEP Scheduled Completion Date:	Not reported
SEP Actual Date:	Not reported
SEP Defaulted Date:	Not reported
SEP Type:	Not reported
SEP Type Description:	Not reported
Proposed Amount:	Not reported
Final Monetary Amount:	14586
Paid Amount:	500
Final Count:	1
Final Amount:	14586
Found Violation:	Yes
Agency Which Determined Violation:	State
Violation Short Description:	State Statute or Regulation
Date Violation was Determined:	2014-08-12 00:00:00.0
Actual Return to Compliance Date:	2015-01-28 00:00:00.0
Return to Compliance Qualifier:	Unverifiable
Violation Responsible Agency:	State
Scheduled Compliance Date:	Not reported
Enforcement Identifier:	Not reported
Date of Enforcement Action:	Not reported
Enforcement Responsible Agency:	Not reported
Enforcement Docket Number:	Not reported
Enforcement Attorney:	Not reported
Corrective Action Component:	Not reported
Appeal Initiated Date:	Not reported
Appeal Resolution Date:	Not reported
Disposition Status Date:	Not reported
Disposition Status:	Not reported
Disposition Status Description:	Not reported
Consent/Final Order Sequence Number:	Not reported
Consent/Final Order Respondent Name:	Not reported
Consent/Final Order Lead Agency:	Not reported

Map ID
Direction
Distance
Elevation

MAP FINDINGS

Site

Database(s)

EDR ID Number
EPA ID Number

UNIVERSAL ENVIRONMENTAL SOLUTIONS LLC (Continued)

1016141220

Enforcement Type:	Not reported	
Enforcement Responsible Person:		Not reported
Enforcement Responsible Sub-Organization:		Not reported
SEP Sequence Number:	Not reported	
SEP Expenditure Amount:		Not reported
SEP Scheduled Completion Date:		Not reported
SEP Actual Date:		Not reported
SEP Defaulted Date:		Not reported
SEP Type:		Not reported
SEP Type Description:		Not reported
Proposed Amount:		Not reported
Final Monetary Amount:		Not reported
Paid Amount:		Not reported
Final Count:		Not reported
Final Amount:		Not reported
Found Violation:		Yes
Agency Which Determined Violation:		State
Violation Short Description:		Used Oil - Processors and Re-refiners
Date Violation was Determined:		2018-03-16 00:00:00.0
Actual Return to Compliance Date:		2018-11-15 00:00:00.0
Return to Compliance Qualifier:		Unverifiable
Violation Responsible Agency:		State
Scheduled Compliance Date:		Not reported
Enforcement Identifier:		315
Date of Enforcement Action:		2018-11-15 00:00:00.0
Enforcement Responsible Agency:		State
Enforcement Docket Number:		Not reported
Enforcement Attorney:		Not reported
Corrective Action Component:		No
Appeal Initiated Date:		Not reported
Appeal Resolution Date:		Not reported
Disposition Status Date:		Not reported
Disposition Status:		Not reported
Disposition Status Description:		Not reported
Consent/Final Order Sequence Number:	Not reported	
Consent/Final Order Respondent Name:		Not reported
Consent/Final Order Lead Agency:		Not reported
Enforcement Type:	DEP CONSENT ORDER	
Enforcement Responsible Person:		E2K
Enforcement Responsible Sub-Organization:		SW
SEP Sequence Number:	Not reported	
SEP Expenditure Amount:		Not reported
SEP Scheduled Completion Date:		Not reported
SEP Actual Date:		Not reported
SEP Defaulted Date:		Not reported
SEP Type:		Not reported
SEP Type Description:		Not reported
Proposed Amount:		Not reported
Final Monetary Amount:		14586
Paid Amount:		500
Final Count:		1
Final Amount:		14586
Found Violation:		Yes
Agency Which Determined Violation:		State
Violation Short Description:		Used Oil - Processors and Re-refiners

Map ID
Direction
Distance
Elevation

MAP FINDINGS

Site

Database(s)

EDR ID Number
EPA ID Number

UNIVERSAL ENVIRONMENTAL SOLUTIONS LLC (Continued)

1016141220

Date Violation was Determined:	2018-03-16 00:00:00.0
Actual Return to Compliance Date:	2018-11-15 00:00:00.0
Return to Compliance Qualifier:	Unverifiable
Violation Responsible Agency:	State
Scheduled Compliance Date:	Not reported
Enforcement Identifier:	115
Date of Enforcement Action:	2019-01-04 00:00:00.0
Enforcement Responsible Agency:	State
Enforcement Docket Number:	Not reported
Enforcement Attorney:	Not reported
Corrective Action Component:	No
Appeal Initiated Date:	Not reported
Appeal Resolution Date:	Not reported
Disposition Status Date:	Not reported
Disposition Status:	Not reported
Disposition Status Description:	Not reported
Consent/Final Order Sequence Number:	Not reported
Consent/Final Order Respondent Name:	Not reported
Consent/Final Order Lead Agency:	Not reported
Enforcement Type:	DEP MEETING
Enforcement Responsible Person:	SK
Enforcement Responsible Sub-Organization:	SW
SEP Sequence Number:	Not reported
SEP Expenditure Amount:	Not reported
SEP Scheduled Completion Date:	Not reported
SEP Actual Date:	Not reported
SEP Defaulted Date:	Not reported
SEP Type:	Not reported
SEP Type Description:	Not reported
Proposed Amount:	Not reported
Final Monetary Amount:	Not reported
Paid Amount:	Not reported
Final Count:	Not reported
Final Amount:	Not reported
Found Violation:	Yes
Agency Which Determined Violation:	State
Violation Short Description:	State Statute or Regulation
Date Violation was Determined:	2014-08-12 00:00:00.0
Actual Return to Compliance Date:	2015-01-08 00:00:00.0
Return to Compliance Qualifier:	Unverifiable
Violation Responsible Agency:	State
Scheduled Compliance Date:	Not reported
Enforcement Identifier:	Not reported
Date of Enforcement Action:	Not reported
Enforcement Responsible Agency:	Not reported
Enforcement Docket Number:	Not reported
Enforcement Attorney:	Not reported
Corrective Action Component:	Not reported
Appeal Initiated Date:	Not reported
Appeal Resolution Date:	Not reported
Disposition Status Date:	Not reported
Disposition Status:	Not reported
Disposition Status Description:	Not reported
Consent/Final Order Sequence Number:	Not reported
Consent/Final Order Respondent Name:	Not reported
Consent/Final Order Lead Agency:	Not reported

Map ID
Direction
Distance
Elevation

MAP FINDINGS

Site

Database(s)

EDR ID Number
EPA ID Number

UNIVERSAL ENVIRONMENTAL SOLUTIONS LLC (Continued)

1016141220

Enforcement Type:	Not reported	
Enforcement Responsible Person:		Not reported
Enforcement Responsible Sub-Organization:		Not reported
SEP Sequence Number:	Not reported	
SEP Expenditure Amount:		Not reported
SEP Scheduled Completion Date:		Not reported
SEP Actual Date:		Not reported
SEP Defaulted Date:		Not reported
SEP Type:		Not reported
SEP Type Description:		Not reported
Proposed Amount:		Not reported
Final Monetary Amount:		Not reported
Paid Amount:		Not reported
Final Count:		Not reported
Final Amount:		Not reported
Found Violation:		Yes
Agency Which Determined Violation:		State
Violation Short Description:		Used Oil - Processors and Re-refiners
Date Violation was Determined:		2018-03-16 00:00:00.0
Actual Return to Compliance Date:		2018-11-15 00:00:00.0
Return to Compliance Qualifier:		Unverifiable
Violation Responsible Agency:		State
Scheduled Compliance Date:		Not reported
Enforcement Identifier:		125
Date of Enforcement Action:		2018-06-07 00:00:00.0
Enforcement Responsible Agency:		State
Enforcement Docket Number:		Not reported
Enforcement Attorney:		Not reported
Corrective Action Component:		No
Appeal Initiated Date:		Not reported
Appeal Resolution Date:		Not reported
Disposition Status Date:		Not reported
Disposition Status:		Not reported
Disposition Status Description:		Not reported
Consent/Final Order Sequence Number:	Not reported	
Consent/Final Order Respondent Name:		Not reported
Consent/Final Order Lead Agency:		Not reported
Enforcement Type:	DEP WARNING LETTER	
Enforcement Responsible Person:		E2K
Enforcement Responsible Sub-Organization:		SW
SEP Sequence Number:	Not reported	
SEP Expenditure Amount:		Not reported
SEP Scheduled Completion Date:		Not reported
SEP Actual Date:		Not reported
SEP Defaulted Date:		Not reported
SEP Type:		Not reported
SEP Type Description:		Not reported
Proposed Amount:		Not reported
Final Monetary Amount:		Not reported
Paid Amount:		Not reported
Final Count:		Not reported
Final Amount:		Not reported
Found Violation:		Yes
Agency Which Determined Violation:		State
Violation Short Description:		Used Oil - Processors and Re-refiners

Map ID
Direction
Distance
Elevation

MAP FINDINGS

Site

Database(s)

EDR ID Number
EPA ID Number

UNIVERSAL ENVIRONMENTAL SOLUTIONS LLC (Continued)

1016141220

Date Violation was Determined:	2018-03-16 00:00:00.0
Actual Return to Compliance Date:	2018-11-15 00:00:00.0
Return to Compliance Qualifier:	Unverifiable
Violation Responsible Agency:	State
Scheduled Compliance Date:	Not reported
Enforcement Identifier:	315
Date of Enforcement Action:	2018-11-15 00:00:00.0
Enforcement Responsible Agency:	State
Enforcement Docket Number:	Not reported
Enforcement Attorney:	Not reported
Corrective Action Component:	No
Appeal Initiated Date:	Not reported
Appeal Resolution Date:	Not reported
Disposition Status Date:	Not reported
Disposition Status:	Not reported
Disposition Status Description:	Not reported
Consent/Final Order Sequence Number:	Not reported
Consent/Final Order Respondent Name:	Not reported
Consent/Final Order Lead Agency:	Not reported
Enforcement Type:	DEP CONSENT ORDER
Enforcement Responsible Person:	E2K
Enforcement Responsible Sub-Organization:	SW
SEP Sequence Number:	Not reported
SEP Expenditure Amount:	Not reported
SEP Scheduled Completion Date:	Not reported
SEP Actual Date:	Not reported
SEP Defaulted Date:	Not reported
SEP Type:	Not reported
SEP Type Description:	Not reported
Proposed Amount:	Not reported
Final Monetary Amount:	14586
Paid Amount:	500
Final Count:	1
Final Amount:	14586
Found Violation:	Yes
Agency Which Determined Violation:	State
Violation Short Description:	Used Oil - Processors and Re-refiners
Date Violation was Determined:	2018-03-16 00:00:00.0
Actual Return to Compliance Date:	2018-11-15 00:00:00.0
Return to Compliance Qualifier:	Unverifiable
Violation Responsible Agency:	State
Scheduled Compliance Date:	Not reported
Enforcement Identifier:	125
Date of Enforcement Action:	2018-06-07 00:00:00.0
Enforcement Responsible Agency:	State
Enforcement Docket Number:	Not reported
Enforcement Attorney:	Not reported
Corrective Action Component:	No
Appeal Initiated Date:	Not reported
Appeal Resolution Date:	Not reported
Disposition Status Date:	Not reported
Disposition Status:	Not reported
Disposition Status Description:	Not reported
Consent/Final Order Sequence Number:	Not reported
Consent/Final Order Respondent Name:	Not reported
Consent/Final Order Lead Agency:	Not reported

Map ID
Direction
Distance
Elevation

MAP FINDINGS

Site

Database(s)

EDR ID Number
EPA ID Number

UNIVERSAL ENVIRONMENTAL SOLUTIONS LLC (Continued)

1016141220

Enforcement Type:	DEP WARNING LETTER
Enforcement Responsible Person:	E2K
Enforcement Responsible Sub-Organization:	SW
SEP Sequence Number:	Not reported
SEP Expenditure Amount:	Not reported
SEP Scheduled Completion Date:	Not reported
SEP Actual Date:	Not reported
SEP Defaulted Date:	Not reported
SEP Type:	Not reported
SEP Type Description:	Not reported
Proposed Amount:	Not reported
Final Monetary Amount:	Not reported
Paid Amount:	Not reported
Final Count:	Not reported
Final Amount:	Not reported
Found Violation:	Yes
Agency Which Determined Violation:	State
Violation Short Description:	Used Oil - Processors and Re-refiners
Date Violation was Determined:	2018-03-16 00:00:00.0
Actual Return to Compliance Date:	2018-11-15 00:00:00.0
Return to Compliance Qualifier:	Unverifiable
Violation Responsible Agency:	State
Scheduled Compliance Date:	Not reported
Enforcement Identifier:	315
Date of Enforcement Action:	2018-11-15 00:00:00.0
Enforcement Responsible Agency:	State
Enforcement Docket Number:	Not reported
Enforcement Attorney:	Not reported
Corrective Action Component:	No
Appeal Initiated Date:	Not reported
Appeal Resolution Date:	Not reported
Disposition Status Date:	Not reported
Disposition Status:	Not reported
Disposition Status Description:	Not reported
Consent/Final Order Sequence Number:	Not reported
Consent/Final Order Respondent Name:	Not reported
Consent/Final Order Lead Agency:	Not reported
Enforcement Type:	DEP CONSENT ORDER
Enforcement Responsible Person:	E2K
Enforcement Responsible Sub-Organization:	SW
SEP Sequence Number:	Not reported
SEP Expenditure Amount:	Not reported
SEP Scheduled Completion Date:	Not reported
SEP Actual Date:	Not reported
SEP Defaulted Date:	Not reported
SEP Type:	Not reported
SEP Type Description:	Not reported
Proposed Amount:	Not reported
Final Monetary Amount:	14586
Paid Amount:	500
Final Count:	1
Final Amount:	14586
Found Violation:	Yes
Agency Which Determined Violation:	State
Violation Short Description:	Used Oil - Processors and Re-refiners

Map ID
Direction
Distance
Elevation

MAP FINDINGS

Site

Database(s)

EDR ID Number
EPA ID Number

UNIVERSAL ENVIRONMENTAL SOLUTIONS LLC (Continued)

1016141220

Date Violation was Determined:	2018-03-16 00:00:00.0
Actual Return to Compliance Date:	2018-11-15 00:00:00.0
Return to Compliance Qualifier:	Unverifiable
Violation Responsible Agency:	State
Scheduled Compliance Date:	Not reported
Enforcement Identifier:	125
Date of Enforcement Action:	2018-06-07 00:00:00.0
Enforcement Responsible Agency:	State
Enforcement Docket Number:	Not reported
Enforcement Attorney:	Not reported
Corrective Action Component:	No
Appeal Initiated Date:	Not reported
Appeal Resolution Date:	Not reported
Disposition Status Date:	Not reported
Disposition Status:	Not reported
Disposition Status Description:	Not reported
Consent/Final Order Sequence Number:	Not reported
Consent/Final Order Respondent Name:	Not reported
Consent/Final Order Lead Agency:	Not reported
Enforcement Type:	DEP WARNING LETTER
Enforcement Responsible Person:	E2K
Enforcement Responsible Sub-Organization:	SW
SEP Sequence Number:	Not reported
SEP Expenditure Amount:	Not reported
SEP Scheduled Completion Date:	Not reported
SEP Actual Date:	Not reported
SEP Defaulted Date:	Not reported
SEP Type:	Not reported
SEP Type Description:	Not reported
Proposed Amount:	Not reported
Final Monetary Amount:	Not reported
Paid Amount:	Not reported
Final Count:	Not reported
Final Amount:	Not reported
Found Violation:	Yes
Agency Which Determined Violation:	State
Violation Short Description:	State Statute or Regulation
Date Violation was Determined:	2014-08-12 00:00:00.0
Actual Return to Compliance Date:	2015-02-06 00:00:00.0
Return to Compliance Qualifier:	Unverifiable
Violation Responsible Agency:	State
Scheduled Compliance Date:	Not reported
Enforcement Identifier:	Not reported
Date of Enforcement Action:	Not reported
Enforcement Responsible Agency:	Not reported
Enforcement Docket Number:	Not reported
Enforcement Attorney:	Not reported
Corrective Action Component:	Not reported
Appeal Initiated Date:	Not reported
Appeal Resolution Date:	Not reported
Disposition Status Date:	Not reported
Disposition Status:	Not reported
Disposition Status Description:	Not reported
Consent/Final Order Sequence Number:	Not reported
Consent/Final Order Respondent Name:	Not reported
Consent/Final Order Lead Agency:	Not reported

Map ID
Direction
Distance
Elevation

MAP FINDINGS

Site

Database(s)

EDR ID Number
EPA ID Number

UNIVERSAL ENVIRONMENTAL SOLUTIONS LLC (Continued)

1016141220

Enforcement Type:	Not reported	
Enforcement Responsible Person:		Not reported
Enforcement Responsible Sub-Organization:		Not reported
SEP Sequence Number:	Not reported	
SEP Expenditure Amount:		Not reported
SEP Scheduled Completion Date:		Not reported
SEP Actual Date:		Not reported
SEP Defaulted Date:		Not reported
SEP Type:		Not reported
SEP Type Description:		Not reported
Proposed Amount:		Not reported
Final Monetary Amount:		Not reported
Paid Amount:		Not reported
Final Count:		Not reported
Final Amount:		Not reported
Found Violation:		Yes
Agency Which Determined Violation:		State
Violation Short Description:		Used Oil - Processors and Re-refiners
Date Violation was Determined:		2018-03-16 00:00:00.0
Actual Return to Compliance Date:		2018-11-15 00:00:00.0
Return to Compliance Qualifier:		Unverifiable
Violation Responsible Agency:		State
Scheduled Compliance Date:		Not reported
Enforcement Identifier:		115
Date of Enforcement Action:		2019-01-04 00:00:00.0
Enforcement Responsible Agency:		State
Enforcement Docket Number:		Not reported
Enforcement Attorney:		Not reported
Corrective Action Component:		No
Appeal Initiated Date:		Not reported
Appeal Resolution Date:		Not reported
Disposition Status Date:		Not reported
Disposition Status:		Not reported
Disposition Status Description:		Not reported
Consent/Final Order Sequence Number:	Not reported	
Consent/Final Order Respondent Name:		Not reported
Consent/Final Order Lead Agency:		Not reported
Enforcement Type:	DEP MEETING	
Enforcement Responsible Person:		SK
Enforcement Responsible Sub-Organization:		SW
SEP Sequence Number:	Not reported	
SEP Expenditure Amount:		Not reported
SEP Scheduled Completion Date:		Not reported
SEP Actual Date:		Not reported
SEP Defaulted Date:		Not reported
SEP Type:		Not reported
SEP Type Description:		Not reported
Proposed Amount:		Not reported
Final Monetary Amount:		Not reported
Paid Amount:		Not reported
Final Count:		Not reported
Final Amount:		Not reported
Found Violation:		Yes
Agency Which Determined Violation:		State
Violation Short Description:		Used Oil - Processors and Re-refiners

Map ID
Direction
Distance
Elevation

MAP FINDINGS

Site

Database(s)

EDR ID Number
EPA ID Number

UNIVERSAL ENVIRONMENTAL SOLUTIONS LLC (Continued)

1016141220

Date Violation was Determined:	2018-03-16 00:00:00.0
Actual Return to Compliance Date:	2018-11-15 00:00:00.0
Return to Compliance Qualifier:	Unverifiable
Violation Responsible Agency:	State
Scheduled Compliance Date:	Not reported
Enforcement Identifier:	125
Date of Enforcement Action:	2018-06-07 00:00:00.0
Enforcement Responsible Agency:	State
Enforcement Docket Number:	Not reported
Enforcement Attorney:	Not reported
Corrective Action Component:	No
Appeal Initiated Date:	Not reported
Appeal Resolution Date:	Not reported
Disposition Status Date:	Not reported
Disposition Status:	Not reported
Disposition Status Description:	Not reported
Consent/Final Order Sequence Number:	Not reported
Consent/Final Order Respondent Name:	Not reported
Consent/Final Order Lead Agency:	Not reported
Enforcement Type:	DEP WARNING LETTER
Enforcement Responsible Person:	E2K
Enforcement Responsible Sub-Organization:	SW
SEP Sequence Number:	Not reported
SEP Expenditure Amount:	Not reported
SEP Scheduled Completion Date:	Not reported
SEP Actual Date:	Not reported
SEP Defaulted Date:	Not reported
SEP Type:	Not reported
SEP Type Description:	Not reported
Proposed Amount:	Not reported
Final Monetary Amount:	Not reported
Paid Amount:	Not reported
Final Count:	Not reported
Final Amount:	Not reported
Found Violation:	Yes
Agency Which Determined Violation:	State
Violation Short Description:	Used Oil - Processors and Re-refiners
Date Violation was Determined:	2018-03-16 00:00:00.0
Actual Return to Compliance Date:	2018-11-15 00:00:00.0
Return to Compliance Qualifier:	Unverifiable
Violation Responsible Agency:	State
Scheduled Compliance Date:	Not reported
Enforcement Identifier:	115
Date of Enforcement Action:	2019-01-04 00:00:00.0
Enforcement Responsible Agency:	State
Enforcement Docket Number:	Not reported
Enforcement Attorney:	Not reported
Corrective Action Component:	No
Appeal Initiated Date:	Not reported
Appeal Resolution Date:	Not reported
Disposition Status Date:	Not reported
Disposition Status:	Not reported
Disposition Status Description:	Not reported
Consent/Final Order Sequence Number:	Not reported
Consent/Final Order Respondent Name:	Not reported
Consent/Final Order Lead Agency:	Not reported

Map ID
Direction
Distance
Elevation

MAP FINDINGS

Site

Database(s)

EDR ID Number
EPA ID Number

UNIVERSAL ENVIRONMENTAL SOLUTIONS LLC (Continued)

1016141220

Enforcement Type: DEP MEETING
Enforcement Responsible Person: SK
Enforcement Responsible Sub-Organization: SW
SEP Sequence Number: Not reported
SEP Expenditure Amount: Not reported
SEP Scheduled Completion Date: Not reported
SEP Actual Date: Not reported
SEP Defaulted Date: Not reported
SEP Type: Not reported
SEP Type Description: Not reported
Proposed Amount: Not reported
Final Monetary Amount: Not reported
Paid Amount: Not reported
Final Count: Not reported
Final Amount: Not reported

Found Violation: No
Agency Which Determined Violation: Not reported
Violation Short Description: Not reported
Date Violation was Determined: Not reported
Actual Return to Compliance Date: Not reported
Return to Compliance Qualifier: Not reported
Violation Responsible Agency: Not reported
Scheduled Compliance Date: Not reported
Enforcement Identifier: Not reported
Date of Enforcement Action: Not reported
Enforcement Responsible Agency: Not reported
Enforcement Docket Number: Not reported
Enforcement Attorney: Not reported
Corrective Action Component: Not reported
Appeal Initiated Date: Not reported
Appeal Resolution Date: Not reported
Disposition Status Date: Not reported
Disposition Status: Not reported
Disposition Status Description: Not reported
Consent/Final Order Sequence Number: Not reported
Consent/Final Order Respondent Name: Not reported
Consent/Final Order Lead Agency: Not reported
Enforcement Type: Not reported
Enforcement Responsible Person: Not reported
Enforcement Responsible Sub-Organization: Not reported
SEP Sequence Number: Not reported
SEP Expenditure Amount: Not reported
SEP Scheduled Completion Date: Not reported
SEP Actual Date: Not reported
SEP Defaulted Date: Not reported
SEP Type: Not reported
SEP Type Description: Not reported
Proposed Amount: Not reported
Final Monetary Amount: Not reported
Paid Amount: Not reported
Final Count: Not reported
Final Amount: Not reported

Found Violation: Yes
Agency Which Determined Violation: State
Violation Short Description: Used Oil - Processors and Re-refiners

Map ID
Direction
Distance
Elevation

MAP FINDINGS

Site

Database(s)

EDR ID Number
EPA ID Number

UNIVERSAL ENVIRONMENTAL SOLUTIONS LLC (Continued)

1016141220

Date Violation was Determined:	2018-03-16 00:00:00.0
Actual Return to Compliance Date:	2018-11-15 00:00:00.0
Return to Compliance Qualifier:	Unverifiable
Violation Responsible Agency:	State
Scheduled Compliance Date:	Not reported
Enforcement Identifier:	115
Date of Enforcement Action:	2019-01-04 00:00:00.0
Enforcement Responsible Agency:	State
Enforcement Docket Number:	Not reported
Enforcement Attorney:	Not reported
Corrective Action Component:	No
Appeal Initiated Date:	Not reported
Appeal Resolution Date:	Not reported
Disposition Status Date:	Not reported
Disposition Status:	Not reported
Disposition Status Description:	Not reported
Consent/Final Order Sequence Number:	Not reported
Consent/Final Order Respondent Name:	Not reported
Consent/Final Order Lead Agency:	Not reported
Enforcement Type:	DEP MEETING
Enforcement Responsible Person:	SK
Enforcement Responsible Sub-Organization:	SW
SEP Sequence Number:	Not reported
SEP Expenditure Amount:	Not reported
SEP Scheduled Completion Date:	Not reported
SEP Actual Date:	Not reported
SEP Defaulted Date:	Not reported
SEP Type:	Not reported
SEP Type Description:	Not reported
Proposed Amount:	Not reported
Final Monetary Amount:	Not reported
Paid Amount:	Not reported
Final Count:	Not reported
Final Amount:	Not reported
Found Violation:	Yes
Agency Which Determined Violation:	State
Violation Short Description:	State Statute or Regulation
Date Violation was Determined:	2016-07-22 00:00:00.0
Actual Return to Compliance Date:	2016-08-07 00:00:00.0
Return to Compliance Qualifier:	Unverifiable
Violation Responsible Agency:	State
Scheduled Compliance Date:	Not reported
Enforcement Identifier:	Not reported
Date of Enforcement Action:	Not reported
Enforcement Responsible Agency:	Not reported
Enforcement Docket Number:	Not reported
Enforcement Attorney:	Not reported
Corrective Action Component:	Not reported
Appeal Initiated Date:	Not reported
Appeal Resolution Date:	Not reported
Disposition Status Date:	Not reported
Disposition Status:	Not reported
Disposition Status Description:	Not reported
Consent/Final Order Sequence Number:	Not reported
Consent/Final Order Respondent Name:	Not reported
Consent/Final Order Lead Agency:	Not reported

Map ID
Direction
Distance
Elevation

MAP FINDINGS

Site

Database(s)

EDR ID Number
EPA ID Number

UNIVERSAL ENVIRONMENTAL SOLUTIONS LLC (Continued)

1016141220

Enforcement Type:	Not reported	
Enforcement Responsible Person:		Not reported
Enforcement Responsible Sub-Organization:		Not reported
SEP Sequence Number:	Not reported	
SEP Expenditure Amount:		Not reported
SEP Scheduled Completion Date:		Not reported
SEP Actual Date:		Not reported
SEP Defaulted Date:		Not reported
SEP Type:		Not reported
SEP Type Description:		Not reported
Proposed Amount:		Not reported
Final Monetary Amount:		Not reported
Paid Amount:		Not reported
Final Count:		Not reported
Final Amount:		Not reported
Found Violation:		Yes
Agency Which Determined Violation:		State
Violation Short Description:		State Statute or Regulation
Date Violation was Determined:		2014-08-12 00:00:00.0
Actual Return to Compliance Date:		2015-01-08 00:00:00.0
Return to Compliance Qualifier:		Unverifiable
Violation Responsible Agency:		State
Scheduled Compliance Date:		Not reported
Enforcement Identifier:		Not reported
Date of Enforcement Action:		Not reported
Enforcement Responsible Agency:		Not reported
Enforcement Docket Number:		Not reported
Enforcement Attorney:		Not reported
Corrective Action Component:		Not reported
Appeal Initiated Date:		Not reported
Appeal Resolution Date:		Not reported
Disposition Status Date:		Not reported
Disposition Status:		Not reported
Disposition Status Description:		Not reported
Consent/Final Order Sequence Number:	Not reported	
Consent/Final Order Respondent Name:		Not reported
Consent/Final Order Lead Agency:		Not reported
Enforcement Type:	Not reported	
Enforcement Responsible Person:		Not reported
Enforcement Responsible Sub-Organization:		Not reported
SEP Sequence Number:	Not reported	
SEP Expenditure Amount:		Not reported
SEP Scheduled Completion Date:		Not reported
SEP Actual Date:		Not reported
SEP Defaulted Date:		Not reported
SEP Type:		Not reported
SEP Type Description:		Not reported
Proposed Amount:		Not reported
Final Monetary Amount:		Not reported
Paid Amount:		Not reported
Final Count:		Not reported
Final Amount:		Not reported
Found Violation:		Yes
Agency Which Determined Violation:		State
Violation Short Description:		Used Oil - Processors and Re-refiners

Map ID
Direction
Distance
Elevation

MAP FINDINGS

Site

Database(s)

EDR ID Number
EPA ID Number

UNIVERSAL ENVIRONMENTAL SOLUTIONS LLC (Continued)

1016141220

Date Violation was Determined:	2018-03-16 00:00:00.0
Actual Return to Compliance Date:	2018-11-15 00:00:00.0
Return to Compliance Qualifier:	Unverifiable
Violation Responsible Agency:	State
Scheduled Compliance Date:	Not reported
Enforcement Identifier:	315
Date of Enforcement Action:	2018-11-15 00:00:00.0
Enforcement Responsible Agency:	State
Enforcement Docket Number:	Not reported
Enforcement Attorney:	Not reported
Corrective Action Component:	No
Appeal Initiated Date:	Not reported
Appeal Resolution Date:	Not reported
Disposition Status Date:	Not reported
Disposition Status:	Not reported
Disposition Status Description:	Not reported
Consent/Final Order Sequence Number:	Not reported
Consent/Final Order Respondent Name:	Not reported
Consent/Final Order Lead Agency:	Not reported
Enforcement Type:	DEP CONSENT ORDER
Enforcement Responsible Person:	E2K
Enforcement Responsible Sub-Organization:	SW
SEP Sequence Number:	Not reported
SEP Expenditure Amount:	Not reported
SEP Scheduled Completion Date:	Not reported
SEP Actual Date:	Not reported
SEP Defaulted Date:	Not reported
SEP Type:	Not reported
SEP Type Description:	Not reported
Proposed Amount:	Not reported
Final Monetary Amount:	14586
Paid Amount:	500
Final Count:	1
Final Amount:	14586
Found Violation:	Yes
Agency Which Determined Violation:	State
Violation Short Description:	Used Oil - Processors and Re-refiners
Date Violation was Determined:	2018-03-16 00:00:00.0
Actual Return to Compliance Date:	2018-11-15 00:00:00.0
Return to Compliance Qualifier:	Unverifiable
Violation Responsible Agency:	State
Scheduled Compliance Date:	Not reported
Enforcement Identifier:	125
Date of Enforcement Action:	2018-06-07 00:00:00.0
Enforcement Responsible Agency:	State
Enforcement Docket Number:	Not reported
Enforcement Attorney:	Not reported
Corrective Action Component:	No
Appeal Initiated Date:	Not reported
Appeal Resolution Date:	Not reported
Disposition Status Date:	Not reported
Disposition Status:	Not reported
Disposition Status Description:	Not reported
Consent/Final Order Sequence Number:	Not reported
Consent/Final Order Respondent Name:	Not reported
Consent/Final Order Lead Agency:	Not reported

Map ID
Direction
Distance
Elevation

MAP FINDINGS

Site

Database(s)

EDR ID Number
EPA ID Number

UNIVERSAL ENVIRONMENTAL SOLUTIONS LLC (Continued)

1016141220

Enforcement Type:	DEP WARNING LETTER
Enforcement Responsible Person:	E2K
Enforcement Responsible Sub-Organization:	SW
SEP Sequence Number:	Not reported
SEP Expenditure Amount:	Not reported
SEP Scheduled Completion Date:	Not reported
SEP Actual Date:	Not reported
SEP Defaulted Date:	Not reported
SEP Type:	Not reported
SEP Type Description:	Not reported
Proposed Amount:	Not reported
Final Monetary Amount:	Not reported
Paid Amount:	Not reported
Final Count:	Not reported
Final Amount:	Not reported
Found Violation:	Yes
Agency Which Determined Violation:	State
Violation Short Description:	Used Oil - Processors and Re-refiners
Date Violation was Determined:	2018-03-16 00:00:00.0
Actual Return to Compliance Date:	2018-11-15 00:00:00.0
Return to Compliance Qualifier:	Unverifiable
Violation Responsible Agency:	State
Scheduled Compliance Date:	Not reported
Enforcement Identifier:	115
Date of Enforcement Action:	2019-01-04 00:00:00.0
Enforcement Responsible Agency:	State
Enforcement Docket Number:	Not reported
Enforcement Attorney:	Not reported
Corrective Action Component:	No
Appeal Initiated Date:	Not reported
Appeal Resolution Date:	Not reported
Disposition Status Date:	Not reported
Disposition Status:	Not reported
Disposition Status Description:	Not reported
Consent/Final Order Sequence Number:	Not reported
Consent/Final Order Respondent Name:	Not reported
Consent/Final Order Lead Agency:	Not reported
Enforcement Type:	DEP MEETING
Enforcement Responsible Person:	SK
Enforcement Responsible Sub-Organization:	SW
SEP Sequence Number:	Not reported
SEP Expenditure Amount:	Not reported
SEP Scheduled Completion Date:	Not reported
SEP Actual Date:	Not reported
SEP Defaulted Date:	Not reported
SEP Type:	Not reported
SEP Type Description:	Not reported
Proposed Amount:	Not reported
Final Monetary Amount:	Not reported
Paid Amount:	Not reported
Final Count:	Not reported
Final Amount:	Not reported
Found Violation:	Yes
Agency Which Determined Violation:	State
Violation Short Description:	Used Oil - Processors and Re-refiners

Map ID
Direction
Distance
Elevation

MAP FINDINGS

Site

Database(s)

EDR ID Number
EPA ID Number

UNIVERSAL ENVIRONMENTAL SOLUTIONS LLC (Continued)

1016141220

Date Violation was Determined:	2018-03-16 00:00:00.0
Actual Return to Compliance Date:	2018-11-15 00:00:00.0
Return to Compliance Qualifier:	Unverifiable
Violation Responsible Agency:	State
Scheduled Compliance Date:	Not reported
Enforcement Identifier:	115
Date of Enforcement Action:	2019-01-04 00:00:00.0
Enforcement Responsible Agency:	State
Enforcement Docket Number:	Not reported
Enforcement Attorney:	Not reported
Corrective Action Component:	No
Appeal Initiated Date:	Not reported
Appeal Resolution Date:	Not reported
Disposition Status Date:	Not reported
Disposition Status:	Not reported
Disposition Status Description:	Not reported
Consent/Final Order Sequence Number:	Not reported
Consent/Final Order Respondent Name:	Not reported
Consent/Final Order Lead Agency:	Not reported
Enforcement Type:	DEP MEETING
Enforcement Responsible Person:	SK
Enforcement Responsible Sub-Organization:	SW
SEP Sequence Number:	Not reported
SEP Expenditure Amount:	Not reported
SEP Scheduled Completion Date:	Not reported
SEP Actual Date:	Not reported
SEP Defaulted Date:	Not reported
SEP Type:	Not reported
SEP Type Description:	Not reported
Proposed Amount:	Not reported
Final Monetary Amount:	Not reported
Paid Amount:	Not reported
Final Count:	Not reported
Final Amount:	Not reported
Found Violation:	Yes
Agency Which Determined Violation:	State
Violation Short Description:	Used Oil - Processors and Re-refiners
Date Violation was Determined:	2018-03-16 00:00:00.0
Actual Return to Compliance Date:	2018-11-15 00:00:00.0
Return to Compliance Qualifier:	Unverifiable
Violation Responsible Agency:	State
Scheduled Compliance Date:	Not reported
Enforcement Identifier:	125
Date of Enforcement Action:	2018-06-07 00:00:00.0
Enforcement Responsible Agency:	State
Enforcement Docket Number:	Not reported
Enforcement Attorney:	Not reported
Corrective Action Component:	No
Appeal Initiated Date:	Not reported
Appeal Resolution Date:	Not reported
Disposition Status Date:	Not reported
Disposition Status:	Not reported
Disposition Status Description:	Not reported
Consent/Final Order Sequence Number:	Not reported
Consent/Final Order Respondent Name:	Not reported
Consent/Final Order Lead Agency:	Not reported

Map ID
Direction
Distance
Elevation

MAP FINDINGS

Site

Database(s)

EDR ID Number
EPA ID Number

UNIVERSAL ENVIRONMENTAL SOLUTIONS LLC (Continued)

1016141220

Enforcement Type:	DEP WARNING LETTER
Enforcement Responsible Person:	E2K
Enforcement Responsible Sub-Organization:	SW
SEP Sequence Number:	Not reported
SEP Expenditure Amount:	Not reported
SEP Scheduled Completion Date:	Not reported
SEP Actual Date:	Not reported
SEP Defaulted Date:	Not reported
SEP Type:	Not reported
SEP Type Description:	Not reported
Proposed Amount:	Not reported
Final Monetary Amount:	Not reported
Paid Amount:	Not reported
Final Count:	Not reported
Final Amount:	Not reported
Found Violation:	Yes
Agency Which Determined Violation:	State
Violation Short Description:	State Statute or Regulation
Date Violation was Determined:	2016-07-22 00:00:00.0
Actual Return to Compliance Date:	2016-08-07 00:00:00.0
Return to Compliance Qualifier:	Unverifiable
Violation Responsible Agency:	State
Scheduled Compliance Date:	Not reported
Enforcement Identifier:	Not reported
Date of Enforcement Action:	Not reported
Enforcement Responsible Agency:	Not reported
Enforcement Docket Number:	Not reported
Enforcement Attorney:	Not reported
Corrective Action Component:	Not reported
Appeal Initiated Date:	Not reported
Appeal Resolution Date:	Not reported
Disposition Status Date:	Not reported
Disposition Status:	Not reported
Disposition Status Description:	Not reported
Consent/Final Order Sequence Number:	Not reported
Consent/Final Order Respondent Name:	Not reported
Consent/Final Order Lead Agency:	Not reported
Enforcement Type:	Not reported
Enforcement Responsible Person:	Not reported
Enforcement Responsible Sub-Organization:	Not reported
SEP Sequence Number:	Not reported
SEP Expenditure Amount:	Not reported
SEP Scheduled Completion Date:	Not reported
SEP Actual Date:	Not reported
SEP Defaulted Date:	Not reported
SEP Type:	Not reported
SEP Type Description:	Not reported
Proposed Amount:	Not reported
Final Monetary Amount:	Not reported
Paid Amount:	Not reported
Final Count:	Not reported
Final Amount:	Not reported
Found Violation:	Yes
Agency Which Determined Violation:	State
Violation Short Description:	Used Oil - Processors and Re-refiners

Map ID
Direction
Distance
Elevation

MAP FINDINGS

Site

Database(s)

EDR ID Number
EPA ID Number

UNIVERSAL ENVIRONMENTAL SOLUTIONS LLC (Continued)

1016141220

Date Violation was Determined:	2018-03-16 00:00:00.0
Actual Return to Compliance Date:	2018-11-15 00:00:00.0
Return to Compliance Qualifier:	Unverifiable
Violation Responsible Agency:	State
Scheduled Compliance Date:	Not reported
Enforcement Identifier:	315
Date of Enforcement Action:	2018-11-15 00:00:00.0
Enforcement Responsible Agency:	State
Enforcement Docket Number:	Not reported
Enforcement Attorney:	Not reported
Corrective Action Component:	No
Appeal Initiated Date:	Not reported
Appeal Resolution Date:	Not reported
Disposition Status Date:	Not reported
Disposition Status:	Not reported
Disposition Status Description:	Not reported
Consent/Final Order Sequence Number:	Not reported
Consent/Final Order Respondent Name:	Not reported
Consent/Final Order Lead Agency:	Not reported
Enforcement Type:	DEP CONSENT ORDER
Enforcement Responsible Person:	E2K
Enforcement Responsible Sub-Organization:	SW
SEP Sequence Number:	Not reported
SEP Expenditure Amount:	Not reported
SEP Scheduled Completion Date:	Not reported
SEP Actual Date:	Not reported
SEP Defaulted Date:	Not reported
SEP Type:	Not reported
SEP Type Description:	Not reported
Proposed Amount:	Not reported
Final Monetary Amount:	14586
Paid Amount:	500
Final Count:	1
Final Amount:	14586
Found Violation:	Yes
Agency Which Determined Violation:	State
Violation Short Description:	Used Oil - Processors and Re-refiners
Date Violation was Determined:	2018-03-16 00:00:00.0
Actual Return to Compliance Date:	2018-11-15 00:00:00.0
Return to Compliance Qualifier:	Unverifiable
Violation Responsible Agency:	State
Scheduled Compliance Date:	Not reported
Enforcement Identifier:	125
Date of Enforcement Action:	2018-06-07 00:00:00.0
Enforcement Responsible Agency:	State
Enforcement Docket Number:	Not reported
Enforcement Attorney:	Not reported
Corrective Action Component:	No
Appeal Initiated Date:	Not reported
Appeal Resolution Date:	Not reported
Disposition Status Date:	Not reported
Disposition Status:	Not reported
Disposition Status Description:	Not reported
Consent/Final Order Sequence Number:	Not reported
Consent/Final Order Respondent Name:	Not reported
Consent/Final Order Lead Agency:	Not reported

Map ID
Direction
Distance
Elevation

MAP FINDINGS

Site

Database(s)

EDR ID Number
EPA ID Number

UNIVERSAL ENVIRONMENTAL SOLUTIONS LLC (Continued)

1016141220

Enforcement Type:	DEP WARNING LETTER
Enforcement Responsible Person:	E2K
Enforcement Responsible Sub-Organization:	SW
SEP Sequence Number:	Not reported
SEP Expenditure Amount:	Not reported
SEP Scheduled Completion Date:	Not reported
SEP Actual Date:	Not reported
SEP Defaulted Date:	Not reported
SEP Type:	Not reported
SEP Type Description:	Not reported
Proposed Amount:	Not reported
Final Monetary Amount:	Not reported
Paid Amount:	Not reported
Final Count:	Not reported
Final Amount:	Not reported
Found Violation:	Yes
Agency Which Determined Violation:	State
Violation Short Description:	State Statute or Regulation
Date Violation was Determined:	2014-08-12 00:00:00.0
Actual Return to Compliance Date:	2015-02-06 00:00:00.0
Return to Compliance Qualifier:	Unverifiable
Violation Responsible Agency:	State
Scheduled Compliance Date:	Not reported
Enforcement Identifier:	Not reported
Date of Enforcement Action:	Not reported
Enforcement Responsible Agency:	Not reported
Enforcement Docket Number:	Not reported
Enforcement Attorney:	Not reported
Corrective Action Component:	Not reported
Appeal Initiated Date:	Not reported
Appeal Resolution Date:	Not reported
Disposition Status Date:	Not reported
Disposition Status:	Not reported
Disposition Status Description:	Not reported
Consent/Final Order Sequence Number:	Not reported
Consent/Final Order Respondent Name:	Not reported
Consent/Final Order Lead Agency:	Not reported
Enforcement Type:	Not reported
Enforcement Responsible Person:	Not reported
Enforcement Responsible Sub-Organization:	Not reported
SEP Sequence Number:	Not reported
SEP Expenditure Amount:	Not reported
SEP Scheduled Completion Date:	Not reported
SEP Actual Date:	Not reported
SEP Defaulted Date:	Not reported
SEP Type:	Not reported
SEP Type Description:	Not reported
Proposed Amount:	Not reported
Final Monetary Amount:	Not reported
Paid Amount:	Not reported
Final Count:	Not reported
Final Amount:	Not reported
Found Violation:	Yes
Agency Which Determined Violation:	State
Violation Short Description:	Used Oil - Processors and Re-refiners

Map ID
Direction
Distance
Elevation

MAP FINDINGS

Site

Database(s)

EDR ID Number
EPA ID Number

UNIVERSAL ENVIRONMENTAL SOLUTIONS LLC (Continued)

1016141220

Date Violation was Determined: 2018-03-16 00:00:00.0
Actual Return to Compliance Date: 2018-11-15 00:00:00.0
Return to Compliance Qualifier: Unverifiable
Violation Responsible Agency: State
Scheduled Compliance Date: Not reported
Enforcement Identifier: 315
Date of Enforcement Action: 2018-11-15 00:00:00.0
Enforcement Responsible Agency: State
Enforcement Docket Number: Not reported
Enforcement Attorney: Not reported
Corrective Action Component: No
Appeal Initiated Date: Not reported
Appeal Resolution Date: Not reported
Disposition Status Date: Not reported
Disposition Status: Not reported
Disposition Status Description: Not reported
Consent/Final Order Sequence Number: Not reported
Consent/Final Order Respondent Name: Not reported
Consent/Final Order Lead Agency: Not reported
Enforcement Type: DEP CONSENT ORDER
Enforcement Responsible Person: E2K
Enforcement Responsible Sub-Organization: SW
SEP Sequence Number: Not reported
SEP Expenditure Amount: Not reported
SEP Scheduled Completion Date: Not reported
SEP Actual Date: Not reported
SEP Defaulted Date: Not reported
SEP Type: Not reported
SEP Type Description: Not reported
Proposed Amount: Not reported
Final Monetary Amount: 14586
Paid Amount: 500
Final Count: 1
Final Amount: 14586

Evaluation Action Summary:

Evaluation Date: 2018-03-16 00:00:00.0
Evaluation Responsible Agency: State
Found Violation: Yes
Evaluation Type Description: COMPLIANCE EVALUATION INSPECTION ON-SITE
Evaluation Responsible Person Identifier: E2K
Evaluation Responsible Sub-Organization: SW
Actual Return to Compliance Date: 2018-11-15 00:00:00.0
Scheduled Compliance Date: Not reported
Date of Request: Not reported
Date Response Received: Not reported
Request Agency: Not reported
Former Citation: Not reported

Evaluation Date: 2018-05-09 00:00:00.0
Evaluation Responsible Agency: State
Found Violation: Yes
Evaluation Type Description: SIGNIFICANT NON-COMPLIER
Evaluation Responsible Person Identifier: E2K
Evaluation Responsible Sub-Organization: SW
Actual Return to Compliance Date: 2018-11-15 00:00:00.0
Scheduled Compliance Date: Not reported

Map ID
Direction
Distance
Elevation

MAP FINDINGS

Site

Database(s)

EDR ID Number
EPA ID Number

UNIVERSAL ENVIRONMENTAL SOLUTIONS LLC (Continued)

1016141220

Date of Request: Not reported
Date Response Received: Not reported
Request Agency: Not reported
Former Citation: Not reported

Evaluation Date: 2019-06-04 00:00:00.0
Evaluation Responsible Agency: State
Found Violation: Undetermined
Evaluation Type Description: NOT A SIGNIFICANT NON-COMPLIER
Evaluation Responsible Person Identifier: AH
Evaluation Responsible Sub-Organization: SW
Actual Return to Compliance Date: Not reported
Scheduled Compliance Date: Not reported
Date of Request: Not reported
Date Response Received: Not reported
Request Agency: Not reported
Former Citation: Not reported

Evaluation Date: 2018-11-15 00:00:00.0
Evaluation Responsible Agency: State
Found Violation: No
Evaluation Type Description: NOT A SIGNIFICANT NON-COMPLIER
Evaluation Responsible Person Identifier: AH
Evaluation Responsible Sub-Organization: SW
Actual Return to Compliance Date: Not reported
Scheduled Compliance Date: Not reported
Date of Request: Not reported
Date Response Received: Not reported
Request Agency: Not reported
Former Citation: Not reported

Evaluation Date: 2018-05-09 00:00:00.0
Evaluation Responsible Agency: State
Found Violation: Yes
Evaluation Type Description: SIGNIFICANT NON-COMPLIER
Evaluation Responsible Person Identifier: E2K
Evaluation Responsible Sub-Organization: SW
Actual Return to Compliance Date: 2018-11-15 00:00:00.0
Scheduled Compliance Date: Not reported
Date of Request: Not reported
Date Response Received: Not reported
Request Agency: Not reported
Former Citation: Not reported

Evaluation Date: 2018-03-16 00:00:00.0
Evaluation Responsible Agency: State
Found Violation: Yes
Evaluation Type Description: COMPLIANCE EVALUATION INSPECTION ON-SITE
Evaluation Responsible Person Identifier: E2K
Evaluation Responsible Sub-Organization: SW
Actual Return to Compliance Date: 2018-11-15 00:00:00.0
Scheduled Compliance Date: Not reported
Date of Request: Not reported
Date Response Received: Not reported
Request Agency: Not reported
Former Citation: Not reported

Map ID
Direction
Distance
Elevation

MAP FINDINGS

Site

Database(s)

EDR ID Number
EPA ID Number

UNIVERSAL ENVIRONMENTAL SOLUTIONS LLC (Continued)

1016141220

Evaluation Date: 2018-03-16 00:00:00.0
Evaluation Responsible Agency: State
Found Violation: Yes
Evaluation Type Description: COMPLIANCE EVALUATION INSPECTION ON-SITE
Evaluation Responsible Person Identifier: E2K
Evaluation Responsible Sub-Organization: SW
Actual Return to Compliance Date: 2018-11-15 00:00:00.0
Scheduled Compliance Date: Not reported
Date of Request: Not reported
Date Response Received: Not reported
Request Agency: Not reported
Former Citation: Not reported

Evaluation Date: 2020-02-05 00:00:00.0
Evaluation Responsible Agency: State
Found Violation: No
Evaluation Type Description: COMPLIANCE EVALUATION INSPECTION ON-SITE
Evaluation Responsible Person Identifier: AH
Evaluation Responsible Sub-Organization: SW
Actual Return to Compliance Date: Not reported
Scheduled Compliance Date: Not reported
Date of Request: Not reported
Date Response Received: Not reported
Request Agency: Not reported
Former Citation: Not reported

Evaluation Date: 2018-05-09 00:00:00.0
Evaluation Responsible Agency: State
Found Violation: Yes
Evaluation Type Description: SIGNIFICANT NON-COMPLIER
Evaluation Responsible Person Identifier: E2K
Evaluation Responsible Sub-Organization: SW
Actual Return to Compliance Date: 2018-11-15 00:00:00.0
Scheduled Compliance Date: Not reported
Date of Request: Not reported
Date Response Received: Not reported
Request Agency: Not reported
Former Citation: Not reported

Evaluation Date: 2018-05-09 00:00:00.0
Evaluation Responsible Agency: State
Found Violation: Yes
Evaluation Type Description: SIGNIFICANT NON-COMPLIER
Evaluation Responsible Person Identifier: E2K
Evaluation Responsible Sub-Organization: SW
Actual Return to Compliance Date: 2018-11-15 00:00:00.0
Scheduled Compliance Date: Not reported
Date of Request: Not reported
Date Response Received: Not reported
Request Agency: Not reported
Former Citation: Not reported

Evaluation Date: 2018-05-09 00:00:00.0
Evaluation Responsible Agency: State
Found Violation: Yes
Evaluation Type Description: SIGNIFICANT NON-COMPLIER
Evaluation Responsible Person Identifier: E2K

Map ID
Direction
Distance
Elevation

MAP FINDINGS

Site

Database(s)

EDR ID Number
EPA ID Number

UNIVERSAL ENVIRONMENTAL SOLUTIONS LLC (Continued)

1016141220

Evaluation Responsible Sub-Organization: SW
Actual Return to Compliance Date: 2015-01-28 00:00:00.0
Scheduled Compliance Date: Not reported
Date of Request: Not reported
Date Response Received: Not reported
Request Agency: Not reported
Former Citation: Not reported

Evaluation Date: 2018-03-16 00:00:00.0
Evaluation Responsible Agency: State
Found Violation: Yes
Evaluation Type Description: COMPLIANCE EVALUATION INSPECTION ON-SITE
Evaluation Responsible Person Identifier: E2K
Evaluation Responsible Sub-Organization: SW
Actual Return to Compliance Date: 2018-11-15 00:00:00.0
Scheduled Compliance Date: Not reported
Date of Request: Not reported
Date Response Received: Not reported
Request Agency: Not reported
Former Citation: Not reported

Evaluation Date: 2018-03-16 00:00:00.0
Evaluation Responsible Agency: State
Found Violation: Yes
Evaluation Type Description: COMPLIANCE EVALUATION INSPECTION ON-SITE
Evaluation Responsible Person Identifier: E2K
Evaluation Responsible Sub-Organization: SW
Actual Return to Compliance Date: 2018-11-15 00:00:00.0
Scheduled Compliance Date: Not reported
Date of Request: Not reported
Date Response Received: Not reported
Request Agency: Not reported
Former Citation: Not reported

Evaluation Date: 2018-05-09 00:00:00.0
Evaluation Responsible Agency: State
Found Violation: Yes
Evaluation Type Description: SIGNIFICANT NON-COMPLIER
Evaluation Responsible Person Identifier: E2K
Evaluation Responsible Sub-Organization: SW
Actual Return to Compliance Date: 2018-11-15 00:00:00.0
Scheduled Compliance Date: Not reported
Date of Request: Not reported
Date Response Received: Not reported
Request Agency: Not reported
Former Citation: Not reported

Evaluation Date: 2018-03-16 00:00:00.0
Evaluation Responsible Agency: State
Found Violation: Yes
Evaluation Type Description: COMPLIANCE EVALUATION INSPECTION ON-SITE
Evaluation Responsible Person Identifier: E2K
Evaluation Responsible Sub-Organization: SW
Actual Return to Compliance Date: 2018-11-15 00:00:00.0
Scheduled Compliance Date: Not reported
Date of Request: Not reported
Date Response Received: Not reported

Map ID
Direction
Distance
Elevation

MAP FINDINGS

Site

Database(s)

EDR ID Number
EPA ID Number

UNIVERSAL ENVIRONMENTAL SOLUTIONS LLC (Continued)

1016141220

Request Agency:	Not reported
Former Citation:	Not reported
Evaluation Date:	2014-08-12 00:00:00.0
Evaluation Responsible Agency:	State
Found Violation:	Yes
Evaluation Type Description:	COMPLIANCE EVALUATION INSPECTION ON-SITE
Evaluation Responsible Person Identifier:	E2K
Evaluation Responsible Sub-Organization:	SW
Actual Return to Compliance Date:	2015-01-28 00:00:00.0
Scheduled Compliance Date:	Not reported
Date of Request:	Not reported
Date Response Received:	Not reported
Request Agency:	Not reported
Former Citation:	Not reported
Evaluation Date:	2018-03-16 00:00:00.0
Evaluation Responsible Agency:	State
Found Violation:	Yes
Evaluation Type Description:	COMPLIANCE EVALUATION INSPECTION ON-SITE
Evaluation Responsible Person Identifier:	E2K
Evaluation Responsible Sub-Organization:	SW
Actual Return to Compliance Date:	2018-11-15 00:00:00.0
Scheduled Compliance Date:	Not reported
Date of Request:	Not reported
Date Response Received:	Not reported
Request Agency:	Not reported
Former Citation:	Not reported
Evaluation Date:	2018-03-16 00:00:00.0
Evaluation Responsible Agency:	State
Found Violation:	Yes
Evaluation Type Description:	COMPLIANCE EVALUATION INSPECTION ON-SITE
Evaluation Responsible Person Identifier:	E2K
Evaluation Responsible Sub-Organization:	SW
Actual Return to Compliance Date:	2018-11-15 00:00:00.0
Scheduled Compliance Date:	Not reported
Date of Request:	Not reported
Date Response Received:	Not reported
Request Agency:	Not reported
Former Citation:	Not reported
Evaluation Date:	2014-08-12 00:00:00.0
Evaluation Responsible Agency:	State
Found Violation:	Yes
Evaluation Type Description:	COMPLIANCE EVALUATION INSPECTION ON-SITE
Evaluation Responsible Person Identifier:	E2K
Evaluation Responsible Sub-Organization:	SW
Actual Return to Compliance Date:	2015-01-08 00:00:00.0
Scheduled Compliance Date:	Not reported
Date of Request:	Not reported
Date Response Received:	Not reported
Request Agency:	Not reported
Former Citation:	Not reported
Evaluation Date:	2018-05-09 00:00:00.0
Evaluation Responsible Agency:	State

Map ID
Direction
Distance
Elevation

MAP FINDINGS

Site

Database(s)

EDR ID Number
EPA ID Number

UNIVERSAL ENVIRONMENTAL SOLUTIONS LLC (Continued)

1016141220

Found Violation:	Yes
Evaluation Type Description:	SIGNIFICANT NON-COMPLIER
Evaluation Responsible Person Identifier:	E2K
Evaluation Responsible Sub-Organization:	SW
Actual Return to Compliance Date:	2018-11-15 00:00:00.0
Scheduled Compliance Date:	Not reported
Date of Request:	Not reported
Date Response Received:	Not reported
Request Agency:	Not reported
Former Citation:	Not reported
Evaluation Date:	2018-05-09 00:00:00.0
Evaluation Responsible Agency:	State
Found Violation:	Yes
Evaluation Type Description:	SIGNIFICANT NON-COMPLIER
Evaluation Responsible Person Identifier:	E2K
Evaluation Responsible Sub-Organization:	SW
Actual Return to Compliance Date:	2018-11-15 00:00:00.0
Scheduled Compliance Date:	Not reported
Date of Request:	Not reported
Date Response Received:	Not reported
Request Agency:	Not reported
Former Citation:	Not reported
Evaluation Date:	2018-03-16 00:00:00.0
Evaluation Responsible Agency:	State
Found Violation:	Yes
Evaluation Type Description:	COMPLIANCE EVALUATION INSPECTION ON-SITE
Evaluation Responsible Person Identifier:	E2K
Evaluation Responsible Sub-Organization:	SW
Actual Return to Compliance Date:	2018-11-15 00:00:00.0
Scheduled Compliance Date:	Not reported
Date of Request:	Not reported
Date Response Received:	Not reported
Request Agency:	Not reported
Former Citation:	Not reported
Evaluation Date:	2018-05-09 00:00:00.0
Evaluation Responsible Agency:	State
Found Violation:	Yes
Evaluation Type Description:	SIGNIFICANT NON-COMPLIER
Evaluation Responsible Person Identifier:	E2K
Evaluation Responsible Sub-Organization:	SW
Actual Return to Compliance Date:	2018-11-15 00:00:00.0
Scheduled Compliance Date:	Not reported
Date of Request:	Not reported
Date Response Received:	Not reported
Request Agency:	Not reported
Former Citation:	Not reported
Evaluation Date:	2018-03-16 00:00:00.0
Evaluation Responsible Agency:	State
Found Violation:	Yes
Evaluation Type Description:	COMPLIANCE EVALUATION INSPECTION ON-SITE
Evaluation Responsible Person Identifier:	E2K
Evaluation Responsible Sub-Organization:	SW
Actual Return to Compliance Date:	2018-11-15 00:00:00.0

Map ID
Direction
Distance
Elevation

MAP FINDINGS

Site

Database(s)

EDR ID Number
EPA ID Number

UNIVERSAL ENVIRONMENTAL SOLUTIONS LLC (Continued)

1016141220

Scheduled Compliance Date: Not reported
Date of Request: Not reported
Date Response Received: Not reported
Request Agency: Not reported
Former Citation: Not reported

Evaluation Date: 2018-05-09 00:00:00.0
Evaluation Responsible Agency: State
Found Violation: Yes
Evaluation Type Description: SIGNIFICANT NON-COMPLIER
Evaluation Responsible Person Identifier: E2K
Evaluation Responsible Sub-Organization: SW
Actual Return to Compliance Date: 2015-02-06 00:00:00.0
Scheduled Compliance Date: Not reported
Date of Request: Not reported
Date Response Received: Not reported
Request Agency: Not reported
Former Citation: Not reported

Evaluation Date: 2018-03-16 00:00:00.0
Evaluation Responsible Agency: State
Found Violation: Yes
Evaluation Type Description: COMPLIANCE EVALUATION INSPECTION ON-SITE
Evaluation Responsible Person Identifier: E2K
Evaluation Responsible Sub-Organization: SW
Actual Return to Compliance Date: 2018-11-15 00:00:00.0
Scheduled Compliance Date: Not reported
Date of Request: Not reported
Date Response Received: Not reported
Request Agency: Not reported
Former Citation: Not reported

Evaluation Date: 2018-05-09 00:00:00.0
Evaluation Responsible Agency: State
Found Violation: Yes
Evaluation Type Description: SIGNIFICANT NON-COMPLIER
Evaluation Responsible Person Identifier: E2K
Evaluation Responsible Sub-Organization: SW
Actual Return to Compliance Date: 2018-11-15 00:00:00.0
Scheduled Compliance Date: Not reported
Date of Request: Not reported
Date Response Received: Not reported
Request Agency: Not reported
Former Citation: Not reported

Evaluation Date: 2018-03-16 00:00:00.0
Evaluation Responsible Agency: State
Found Violation: Yes
Evaluation Type Description: COMPLIANCE EVALUATION INSPECTION ON-SITE
Evaluation Responsible Person Identifier: E2K
Evaluation Responsible Sub-Organization: SW
Actual Return to Compliance Date: 2018-11-15 00:00:00.0
Scheduled Compliance Date: Not reported
Date of Request: Not reported
Date Response Received: Not reported
Request Agency: Not reported
Former Citation: Not reported

Map ID
Direction
Distance
Elevation

MAP FINDINGS

Site

Database(s)

EDR ID Number
EPA ID Number

UNIVERSAL ENVIRONMENTAL SOLUTIONS LLC (Continued)

1016141220

Evaluation Date: 2016-07-22 00:00:00.0
Evaluation Responsible Agency: State
Found Violation: No
Evaluation Type Description: COMPLIANCE EVALUATION INSPECTION ON-SITE
Evaluation Responsible Person Identifier: K H
Evaluation Responsible Sub-Organization: SW
Actual Return to Compliance Date: Not reported
Scheduled Compliance Date: Not reported
Date of Request: Not reported
Date Response Received: Not reported
Request Agency: Not reported
Former Citation: Not reported

Evaluation Date: 2018-03-16 00:00:00.0
Evaluation Responsible Agency: State
Found Violation: Yes
Evaluation Type Description: COMPLIANCE EVALUATION INSPECTION ON-SITE
Evaluation Responsible Person Identifier: E2K
Evaluation Responsible Sub-Organization: SW
Actual Return to Compliance Date: 2018-11-15 00:00:00.0
Scheduled Compliance Date: Not reported
Date of Request: Not reported
Date Response Received: Not reported
Request Agency: Not reported
Former Citation: Not reported

Evaluation Date: 2016-07-22 00:00:00.0
Evaluation Responsible Agency: State
Found Violation: Yes
Evaluation Type Description: COMPLIANCE EVALUATION INSPECTION ON-SITE
Evaluation Responsible Person Identifier: K H
Evaluation Responsible Sub-Organization: SW
Actual Return to Compliance Date: 2016-08-07 00:00:00.0
Scheduled Compliance Date: Not reported
Date of Request: Not reported
Date Response Received: Not reported
Request Agency: Not reported
Former Citation: Not reported

Evaluation Date: 2018-05-09 00:00:00.0
Evaluation Responsible Agency: State
Found Violation: Yes
Evaluation Type Description: SIGNIFICANT NON-COMPLIER
Evaluation Responsible Person Identifier: E2K
Evaluation Responsible Sub-Organization: SW
Actual Return to Compliance Date: 2015-01-08 00:00:00.0
Scheduled Compliance Date: Not reported
Date of Request: Not reported
Date Response Received: Not reported
Request Agency: Not reported
Former Citation: Not reported

Evaluation Date: 2018-05-09 00:00:00.0
Evaluation Responsible Agency: State
Found Violation: Yes
Evaluation Type Description: SIGNIFICANT NON-COMPLIER
Evaluation Responsible Person Identifier: E2K

Map ID
Direction
Distance
Elevation

MAP FINDINGS

Site

Database(s)

EDR ID Number
EPA ID Number

UNIVERSAL ENVIRONMENTAL SOLUTIONS LLC (Continued)

1016141220

Evaluation Responsible Sub-Organization: SW
Actual Return to Compliance Date: 2018-11-15 00:00:00.0
Scheduled Compliance Date: Not reported
Date of Request: Not reported
Date Response Received: Not reported
Request Agency: Not reported
Former Citation: Not reported

Evaluation Date: 2018-05-09 00:00:00.0
Evaluation Responsible Agency: State
Found Violation: Yes
Evaluation Type Description: SIGNIFICANT NON-COMPLIER
Evaluation Responsible Person Identifier: E2K
Evaluation Responsible Sub-Organization: SW
Actual Return to Compliance Date: 2018-11-15 00:00:00.0
Scheduled Compliance Date: Not reported
Date of Request: Not reported
Date Response Received: Not reported
Request Agency: Not reported
Former Citation: Not reported

Evaluation Date: 2018-05-09 00:00:00.0
Evaluation Responsible Agency: State
Found Violation: Yes
Evaluation Type Description: SIGNIFICANT NON-COMPLIER
Evaluation Responsible Person Identifier: E2K
Evaluation Responsible Sub-Organization: SW
Actual Return to Compliance Date: 2018-11-15 00:00:00.0
Scheduled Compliance Date: Not reported
Date of Request: Not reported
Date Response Received: Not reported
Request Agency: Not reported
Former Citation: Not reported

Evaluation Date: 2018-05-09 00:00:00.0
Evaluation Responsible Agency: State
Found Violation: Yes
Evaluation Type Description: SIGNIFICANT NON-COMPLIER
Evaluation Responsible Person Identifier: E2K
Evaluation Responsible Sub-Organization: SW
Actual Return to Compliance Date: 2018-11-15 00:00:00.0
Scheduled Compliance Date: Not reported
Date of Request: Not reported
Date Response Received: Not reported
Request Agency: Not reported
Former Citation: Not reported

Evaluation Date: 2018-03-16 00:00:00.0
Evaluation Responsible Agency: State
Found Violation: Yes
Evaluation Type Description: COMPLIANCE EVALUATION INSPECTION ON-SITE
Evaluation Responsible Person Identifier: E2K
Evaluation Responsible Sub-Organization: SW
Actual Return to Compliance Date: 2018-11-15 00:00:00.0
Scheduled Compliance Date: Not reported
Date of Request: Not reported
Date Response Received: Not reported

Map ID
Direction
Distance
Elevation

MAP FINDINGS

Site

Database(s)

EDR ID Number
EPA ID Number

UNIVERSAL ENVIRONMENTAL SOLUTIONS LLC (Continued)

1016141220

Request Agency:	Not reported
Former Citation:	Not reported
Evaluation Date:	2018-05-09 00:00:00.0
Evaluation Responsible Agency:	State
Found Violation:	Yes
Evaluation Type Description:	SIGNIFICANT NON-COMPLIER
Evaluation Responsible Person Identifier:	E2K
Evaluation Responsible Sub-Organization:	SW
Actual Return to Compliance Date:	2016-08-07 00:00:00.0
Scheduled Compliance Date:	Not reported
Date of Request:	Not reported
Date Response Received:	Not reported
Request Agency:	Not reported
Former Citation:	Not reported
Evaluation Date:	2018-03-16 00:00:00.0
Evaluation Responsible Agency:	State
Found Violation:	Yes
Evaluation Type Description:	COMPLIANCE EVALUATION INSPECTION ON-SITE
Evaluation Responsible Person Identifier:	E2K
Evaluation Responsible Sub-Organization:	SW
Actual Return to Compliance Date:	2018-11-15 00:00:00.0
Scheduled Compliance Date:	Not reported
Date of Request:	Not reported
Date Response Received:	Not reported
Request Agency:	Not reported
Former Citation:	Not reported
Evaluation Date:	2018-05-09 00:00:00.0
Evaluation Responsible Agency:	State
Found Violation:	Yes
Evaluation Type Description:	SIGNIFICANT NON-COMPLIER
Evaluation Responsible Person Identifier:	E2K
Evaluation Responsible Sub-Organization:	SW
Actual Return to Compliance Date:	2018-11-15 00:00:00.0
Scheduled Compliance Date:	Not reported
Date of Request:	Not reported
Date Response Received:	Not reported
Request Agency:	Not reported
Former Citation:	Not reported
Evaluation Date:	2014-08-12 00:00:00.0
Evaluation Responsible Agency:	State
Found Violation:	Yes
Evaluation Type Description:	COMPLIANCE EVALUATION INSPECTION ON-SITE
Evaluation Responsible Person Identifier:	E2K
Evaluation Responsible Sub-Organization:	SW
Actual Return to Compliance Date:	2015-02-06 00:00:00.0
Scheduled Compliance Date:	Not reported
Date of Request:	Not reported
Date Response Received:	Not reported
Request Agency:	Not reported
Former Citation:	Not reported
Evaluation Date:	2018-05-09 00:00:00.0
Evaluation Responsible Agency:	State

Map ID
Direction
Distance
Elevation

MAP FINDINGS

Site

Database(s)

EDR ID Number
EPA ID Number

UNIVERSAL ENVIRONMENTAL SOLUTIONS LLC (Continued)

1016141220

Found Violation:	Yes
Evaluation Type Description:	SIGNIFICANT NON-COMPLIER
Evaluation Responsible Person Identifier:	E2K
Evaluation Responsible Sub-Organization:	SW
Actual Return to Compliance Date:	2018-11-15 00:00:00.0
Scheduled Compliance Date:	Not reported
Date of Request:	Not reported
Date Response Received:	Not reported
Request Agency:	Not reported
Former Citation:	Not reported

CE1186
ESE
1/2-1
0.727 mi.
3838 ft.

HENDRY CORPORATION
1650 HEMLOCK ST
TAMPA, FL 33605

RCRA-LQG **1008880195**
FLR000122473

Site 2 of 8 in cluster CE

Relative:
Lower

RCRA-LQG:

Actual:
0 ft.

Date Form Received by Agency:	2016-08-01 00:00:00.0
Handler Name:	HENDRY CORPORATION
Handler Address:	1650 HEMLOCK ST
Handler City,State,Zip:	TAMPA, FL 33605-6602
EPA ID:	FLR000122473
Contact Name:	PHILIP REUBEN
Contact Address:	1800 GRANT ST
Contact City,State,Zip:	TAMPA, FL 33605-6042
Contact Telephone:	813-247-3153
Contact Fax:	Not reported
Contact Email:	PREUBEN@GULFMARINEREPAIR.COM
Contact Title:	Not reported
EPA Region:	04
Land Type:	Private
Federal Waste Generator Description:	Large Quantity Generator
Non-Notifier:	Not reported
Biennial Report Cycle:	Not reported
Accessibility:	Not reported
Active Site Indicator:	Handler Activities
State District Owner:	FL
State District:	SW
Mailing Address:	1650 HEMLOCK ST
Mailing City,State,Zip:	TAMPA, FL 33605-6602
Owner Name:	A HENDRY
Owner Type:	Private
Operator Name:	HENDRY CORPORATION
Operator Type:	Private
Short-Term Generator Activity:	No
Importer Activity:	No
Mixed Waste Generator:	No
Transporter Activity:	No
Transfer Facility Activity:	No
Recycler Activity with Storage:	No
Small Quantity On-Site Burner Exemption:	No
Smelting Melting and Refining Furnace Exemption:	No
Underground Injection Control:	No
Off-Site Waste Receipt:	No
Universal Waste Indicator:	No
Universal Waste Destination Facility:	No

Map ID
Direction
Distance
Elevation

MAP FINDINGS

Site

Database(s)

EDR ID Number
EPA ID Number

HENDRY CORPORATION (Continued)

1008880195

Federal Universal Waste:	No
Active Site Fed-Reg Treatment Storage and Disposal Facility:	Not reported
Active Site Converter Treatment storage and Disposal Facility:	Not reported
Active Site State-Reg Treatment Storage and Disposal Facility:	Not reported
Active Site State-Reg Handler:	---
Federal Facility Indicator:	Not reported
Hazardous Secondary Material Indicator:	NN
Sub-Part K Indicator:	Not reported
Commercial TSD Indicator:	No
Treatment Storage and Disposal Type:	Not reported
2018 GPRA Permit Baseline:	Not on the Baseline
2018 GPRA Renewals Baseline:	Not on the Baseline
Permit Renewals Workload Universe:	Not reported
Permit Workload Universe:	Not reported
Permit Progress Universe:	Not reported
Post-Closure Workload Universe:	Not reported
Closure Workload Universe:	Not reported
202 GPRA Corrective Action Baseline:	No
Corrective Action Workload Universe:	No
Subject to Corrective Action Universe:	No
Non-TSDFs Where RCRA CA has Been Imposed Universe:	No
TSDFs Potentially Subject to CA Under 3004 (u)/(v) Universe:	No
TSDFs Only Subject to CA under Discretionary Auth Universe:	No
Corrective Action Priority Ranking:	No NCAPS ranking
Environmental Control Indicator:	No
Institutional Control Indicator:	No
Human Exposure Controls Indicator:	N/A
Groundwater Controls Indicator:	N/A
Operating TSDF Universe:	Not reported
Full Enforcement Universe:	Not reported
Significant Non-Complier Universe:	No
Unaddressed Significant Non-Complier Universe:	No
Addressed Significant Non-Complier Universe:	No
Significant Non-Complier With a Compliance Schedule Universe:	No
Financial Assurance Required:	Not reported
Handler Date of Last Change:	2017-02-10 11:52:23.0
Recognized Trader-Importer:	No
Recognized Trader-Exporter:	No
Importer of Spent Lead Acid Batteries:	No
Exporter of Spent Lead Acid Batteries:	No
Recycler Activity Without Storage:	Not reported
Manifest Broker:	Not reported
Sub-Part P Indicator:	No

Biennial: List of Years

Year: 2015

[Click Here for Biennial Reporting System Data:](#)

Hazardous Waste Summary:

Waste Code:	D001
Waste Description:	IGNITABLE WASTE
Waste Code:	D002
Waste Description:	CORROSIVE WASTE

Map ID
Direction
Distance
Elevation

MAP FINDINGS

Site

Database(s)

EDR ID Number
EPA ID Number

HENDRY CORPORATION (Continued)

1008880195

Waste Code: D018
Waste Description: BENZENE

Waste Code: D035
Waste Description: METHYL ETHYL KETONE

Waste Code: F001
Waste Description: THE FOLLOWING SPENT HALOGENATED SOLVENTS USED IN DEGREASING: TETRACHLOROETHYLENE, TRICHLOROETHYLENE, METHYLENE CHLORIDE, 1,1,1-TRICHLOROETHANE, CARBON TETRACHLORIDE AND CHLORINATED FLUOROCARBONS; ALL SPENT SOLVENT MIXTURES/BLENDS USED IN DEGREASING CONTAINING, BEFORE USE, A TOTAL OF TEN PERCENT OR MORE (BY VOLUME) OF ONE OR MORE OF THE ABOVE HALOGENATED SOLVENTS OR THOSE SOLVENTS LISTED IN F002, F004, AND F005; AND STILL BOTTOMS FROM THE RECOVERY OF THESE SPENT SOLVENTS AND SPENT SOLVENT MIXTURES.

Waste Code: F002
Waste Description: THE FOLLOWING SPENT HALOGENATED SOLVENTS: TETRACHLOROETHYLENE, METHYLENE CHLORIDE, TRICHLOROETHYLENE, 1,1,1-TRICHLOROETHANE, CHLOROBENZENE, 1,1,2-TRICHLORO-1,2,2-TRIFLUOROETHANE, ORTHO-DICHLOROBENZENE, TRICHLOROFLUOROMETHANE, AND 1,1,2, TRICHLOROETHANE; ALL SPENT SOLVENT MIXTURES/BLENDS CONTAINING, BEFORE USE, A TOTAL OF TEN PERCENT OR MORE (BY VOLUME) OF ONE OR MORE OF THE ABOVE HALOGENATED SOLVENTS OR THOSE SOLVENTS LISTED IN F001, F004, AND F005; AND STILL BOTTOMS FROM THE RECOVERY OF THESE SPENT SOLVENTS AND SPENT SOLVENT MIXTURES.

Waste Code: F003
Waste Description: THE FOLLOWING SPENT NONHALOGENATED SOLVENTS: XYLENE, ACETONE, ETHYL ACETATE, ETHYL BENZENE, ETHYL ETHER, METHYL ISOBUTYL KETONE, N-BUTYL ALCOHOL, CYCLOHEXANONE, AND METHANOL; ALL SPENT SOLVENT MIXTURES/BLENDS CONTAINING, BEFORE USE, ONLY THE ABOVE SPENT NONHALOGENATED SOLVENTS; AND ALL SPENT SOLVENT MIXTURES/BLENDS CONTAINING, BEFORE USE, ONE OR MORE OF THE ABOVE NONHALOGENATED SOLVENTS, AND A TOTAL OF TEN PERCENT OR MORE (BY VOLUME) OF ONE OR MORE OF THOSE SOLVENTS LISTED IN F001, F002, F004, AND F005; AND STILL BOTTOMS FROM THE RECOVERY OF THESE SPENT SOLVENTS AND SPENT SOLVENT MIXTURES.

Waste Code: F005
Waste Description: THE FOLLOWING SPENT NONHALOGENATED SOLVENTS: TOLUENE, METHYL ETHYL KETONE, CARBON DISULFIDE, ISOBUTANOL, PYRIDINE, BENZENE, 2-ETHOXYETHANOL, AND 2-NITROPROPANE; ALL SPENT SOLVENT MIXTURES/BLENDS CONTAINING, BEFORE USE, A TOTAL OF TEN PERCENT OR MORE (BY VOLUME) OF ONE OR MORE OF THE ABOVE NONHALOGENATED SOLVENTS OR THOSE SOLVENTS LISTED IN F001, F002, OR F004; AND STILL BOTTOMS FROM THE RECOVERY OF THESE SPENT SOLVENTS AND SPENT SOLVENT MIXTURES.

Waste Code: U122
Waste Description: FORMALDEHYDE

Handler - Owner Operator:
Owner/Operator Indicator:
Owner/Operator Name:
Legal Status:
Date Became Current:
Date Ended Current:

Operator
HENDRY CORPORATION
Private
2008-01-01 00:00:00.
Not reported

Map ID
Direction
Distance
Elevation

MAP FINDINGS

Site

Database(s)

EDR ID Number
EPA ID Number

HENDRY CORPORATION (Continued)

1008880195

Owner/Operator Address: 1650 HEMLOCK ST
Owner/Operator City,State,Zip: TAMPA, FL 33605-6602
Owner/Operator Telephone: 813-247-3153
Owner/Operator Telephone Ext: Not reported
Owner/Operator Fax: Not reported
Owner/Operator Email: Not reported

Owner/Operator Indicator: Owner
Owner/Operator Name: HENDRY CORPORATION
Legal Status: Private
Date Became Current: 2008-01-01 00:00:00.
Date Ended Current: Not reported
Owner/Operator Address: 1650 HEMLOCK ST
Owner/Operator City,State,Zip: TAMPA, FL 33605-0000
Owner/Operator Telephone: 813-247-3153
Owner/Operator Telephone Ext: Not reported
Owner/Operator Fax: Not reported
Owner/Operator Email: Not reported

Owner/Operator Indicator: Owner
Owner/Operator Name: A HENDRY
Legal Status: Private
Date Became Current: 2005-03-31 00:00:00.
Date Ended Current: 2005-09-06 00:00:00.
Owner/Operator Address: PO BOX 13228
Owner/Operator City,State,Zip: TAMPA, FL 33681-3228
Owner/Operator Telephone: Not reported
Owner/Operator Telephone Ext: Not reported
Owner/Operator Fax: Not reported
Owner/Operator Email: Not reported

Owner/Operator Indicator: Operator
Owner/Operator Name: HENDRY CORPORATION
Legal Status: Private
Date Became Current: 2005-03-31 00:00:00.
Date Ended Current: Not reported
Owner/Operator Address: PO BOX 75036
Owner/Operator City,State,Zip: TAMPA, FL 33675
Owner/Operator Telephone: 813-241-9206
Owner/Operator Telephone Ext: Not reported
Owner/Operator Fax: Not reported
Owner/Operator Email: Not reported

Owner/Operator Indicator: Owner
Owner/Operator Name: HENDRY CORPORATION
Legal Status: Private
Date Became Current: 2005-03-31 00:00:00.
Date Ended Current: Not reported
Owner/Operator Address: PO BOX 75036
Owner/Operator City,State,Zip: TAMPA, FL 33675
Owner/Operator Telephone: 813-241-9206
Owner/Operator Telephone Ext: Not reported
Owner/Operator Fax: Not reported
Owner/Operator Email: Not reported

Owner/Operator Indicator: Owner
Owner/Operator Name: HENDRY CORPORATION

Map ID
Direction
Distance
Elevation

MAP FINDINGS

Site

Database(s)

EDR ID Number
EPA ID Number

HENDRY CORPORATION (Continued)

1008880195

Legal Status: Private
Date Became Current: 2008-01-01 00:00:00.
Date Ended Current: Not reported
Owner/Operator Address: 1650 HEMLOCK STREET
Owner/Operator City,State,Zip: TAMPA, FL 33605
Owner/Operator Telephone: 813-247-3153
Owner/Operator Telephone Ext: Not reported
Owner/Operator Fax: Not reported
Owner/Operator Email: Not reported

Owner/Operator Indicator: Owner
Owner/Operator Name: A HENDRY
Legal Status: Private
Date Became Current: 2005-09-06 00:00:00.
Date Ended Current: Not reported
Owner/Operator Address: PO BOX 13228
Owner/Operator City,State,Zip: TAMPA, FL 33681-3228
Owner/Operator Telephone: Not reported
Owner/Operator Telephone Ext: Not reported
Owner/Operator Fax: Not reported
Owner/Operator Email: Not reported

Owner/Operator Indicator: Owner
Owner/Operator Name: HENDRY CORPORATION
Legal Status: Private
Date Became Current: 2008-01-01 00:00:00.
Date Ended Current: Not reported
Owner/Operator Address: 1650 HEMLOCK ST
Owner/Operator City,State,Zip: TAMPA, FL 33605
Owner/Operator Telephone: 813-247-3153
Owner/Operator Telephone Ext: Not reported
Owner/Operator Fax: Not reported
Owner/Operator Email: Not reported

Owner/Operator Indicator: Owner
Owner/Operator Name: A HENDRY
Legal Status: Private
Date Became Current: 2005-03-31 00:00:00.
Date Ended Current: 2005-09-06 00:00:00.
Owner/Operator Address: PO BOX 13228
Owner/Operator City,State,Zip: TAMPA, FL 33681-3228
Owner/Operator Telephone: Not reported
Owner/Operator Telephone Ext: Not reported
Owner/Operator Fax: Not reported
Owner/Operator Email: Not reported

Owner/Operator Indicator: Operator
Owner/Operator Name: HENDRY CORPORATION
Legal Status: Private
Date Became Current: 2008-01-01 00:00:00.
Date Ended Current: Not reported
Owner/Operator Address: 1650 HEMLOCK ST
Owner/Operator City,State,Zip: TAMPA, FL 33605-6602
Owner/Operator Telephone: 813-247-3153
Owner/Operator Telephone Ext: Not reported
Owner/Operator Fax: Not reported
Owner/Operator Email: Not reported

Map ID
Direction
Distance
Elevation

MAP FINDINGS

Site

Database(s)

EDR ID Number
EPA ID Number

HENDRY CORPORATION (Continued)

1008880195

Owner/Operator Indicator:	Owner
Owner/Operator Name:	HENDRY A
Legal Status:	Private
Date Became Current:	2005-09-06 00:00:00.
Date Ended Current:	Not reported
Owner/Operator Address:	PO BOX 13228
Owner/Operator City,State,Zip:	TAMPA, FL 33681-3228
Owner/Operator Telephone:	Not reported
Owner/Operator Telephone Ext:	Not reported
Owner/Operator Fax:	Not reported
Owner/Operator Email:	Not reported
Owner/Operator Indicator:	Owner
Owner/Operator Name:	HENDRY CORPORATION
Legal Status:	Private
Date Became Current:	2008-01-01 00:00:00.
Date Ended Current:	Not reported
Owner/Operator Address:	1650 HEMLOCK ST
Owner/Operator City,State,Zip:	TAMPA, FL 33605-0000
Owner/Operator Telephone:	813-247-3153
Owner/Operator Telephone Ext:	Not reported
Owner/Operator Fax:	Not reported
Owner/Operator Email:	Not reported
Owner/Operator Indicator:	Operator
Owner/Operator Name:	HENDRY CORP
Legal Status:	Private
Date Became Current:	2005-09-06 00:00:00.
Date Ended Current:	Not reported
Owner/Operator Address:	PO BOX 13228
Owner/Operator City,State,Zip:	TAMPA, FL 33681-3228
Owner/Operator Telephone:	Not reported
Owner/Operator Telephone Ext:	Not reported
Owner/Operator Fax:	Not reported
Owner/Operator Email:	Not reported
Owner/Operator Indicator:	Operator
Owner/Operator Name:	HENDRY CORP
Legal Status:	Private
Date Became Current:	2005-09-06 00:00:00.
Date Ended Current:	Not reported
Owner/Operator Address:	PO BOX 13228
Owner/Operator City,State,Zip:	TAMPA, FL 33681-3228
Owner/Operator Telephone:	Not reported
Owner/Operator Telephone Ext:	Not reported
Owner/Operator Fax:	Not reported
Owner/Operator Email:	Not reported
Owner/Operator Indicator:	Operator
Owner/Operator Name:	HENDRY CORPORATION
Legal Status:	Private
Date Became Current:	2008-01-01 00:00:00.
Date Ended Current:	Not reported
Owner/Operator Address:	1650 HEMLOCK ST
Owner/Operator City,State,Zip:	TAMPA, FL 33605-6602
Owner/Operator Telephone:	813-247-3153
Owner/Operator Telephone Ext:	Not reported

Map ID
Direction
Distance
Elevation

MAP FINDINGS

Site

Database(s)

EDR ID Number
EPA ID Number

HENDRY CORPORATION (Continued)

1008880195

Owner/Operator Fax: Not reported
Owner/Operator Email: Not reported

Owner/Operator Indicator: Operator
Owner/Operator Name: HENDRY CORPORATION
Legal Status: Private
Date Became Current: 1900-01-01 00:00:00.
Date Ended Current: Not reported
Owner/Operator Address: 1650 HEMLOCK STREET
Owner/Operator City,State,Zip: TAMPA, FL 33605
Owner/Operator Telephone: 813-247-3153
Owner/Operator Telephone Ext: Not reported
Owner/Operator Fax: Not reported
Owner/Operator Email: Not reported

Owner/Operator Indicator: Owner
Owner/Operator Name: A HENDRY
Legal Status: Private
Date Became Current: 2005-03-31 00:00:00.
Date Ended Current: 2005-09-06 00:00:00.
Owner/Operator Address: PO BOX 13228
Owner/Operator City,State,Zip: TAMPA, FL 33681-3228
Owner/Operator Telephone: Not reported
Owner/Operator Telephone Ext: Not reported
Owner/Operator Fax: Not reported
Owner/Operator Email: Not reported

Owner/Operator Indicator: Owner
Owner/Operator Name: A HENDRY
Legal Status: Private
Date Became Current: 2005-03-31 00:00:00.
Date Ended Current: 2005-09-06 00:00:00.
Owner/Operator Address: PO BOX 13228
Owner/Operator City,State,Zip: TAMPA, FL 33681-3228
Owner/Operator Telephone: Not reported
Owner/Operator Telephone Ext: Not reported
Owner/Operator Fax: Not reported
Owner/Operator Email: Not reported

Historic Generators:

Receive Date: 2016-03-07 00:00:00.0
Handler Name: HENDRY CORPORATION
Federal Waste Generator Description: Large Quantity Generator
State District Owner: FL
Large Quantity Handler of Universal Waste: No
Recognized Trader Importer: No
Recognized Trader Exporter: No
Spent Lead Acid Battery Importer: No
Spent Lead Acid Battery Exporter: No
Current Record: No
Non Storage Recycler Activity: Not reported
Electronic Manifest Broker: Not reported

Receive Date: 2013-05-30 00:00:00.0
Handler Name: HENDRY CORPORATION
Federal Waste Generator Description: Small Quantity Generator
State District Owner: FL

Map ID
Direction
Distance
Elevation

MAP FINDINGS

Site

Database(s)

EDR ID Number
EPA ID Number

HENDRY CORPORATION (Continued)

1008880195

Large Quantity Handler of Universal Waste: No
Recognized Trader Importer: No
Recognized Trader Exporter: No
Spent Lead Acid Battery Importer: No
Spent Lead Acid Battery Exporter: No
Current Record: No
Non Storage Recycler Activity: Not reported
Electronic Manifest Broker: Not reported

Receive Date: 2016-08-01 00:00:00.0
Handler Name: HENDRY CORPORATION
Federal Waste Generator Description: Large Quantity Generator
State District Owner: FL
Large Quantity Handler of Universal Waste: No
Recognized Trader Importer: No
Recognized Trader Exporter: No
Spent Lead Acid Battery Importer: No
Spent Lead Acid Battery Exporter: No
Current Record: Yes
Non Storage Recycler Activity: Not reported
Electronic Manifest Broker: Not reported

Receive Date: 2005-09-06 00:00:00.0
Handler Name: HENDRY CORPORATION
Federal Waste Generator Description: Small Quantity Generator
State District Owner: FL
Large Quantity Handler of Universal Waste: No
Recognized Trader Importer: No
Recognized Trader Exporter: No
Spent Lead Acid Battery Importer: No
Spent Lead Acid Battery Exporter: No
Current Record: No
Non Storage Recycler Activity: Not reported
Electronic Manifest Broker: Not reported

Receive Date: 2014-12-01 00:00:00.0
Handler Name: HENDRY CORPORATION
Federal Waste Generator Description: Large Quantity Generator
State District Owner: FL
Large Quantity Handler of Universal Waste: No
Recognized Trader Importer: No
Recognized Trader Exporter: No
Spent Lead Acid Battery Importer: No
Spent Lead Acid Battery Exporter: No
Current Record: No
Non Storage Recycler Activity: Not reported
Electronic Manifest Broker: Not reported

Receive Date: 2016-03-01 00:00:00.0
Handler Name: HENDRY CORPORATION
Federal Waste Generator Description: Large Quantity Generator
State District Owner: FL
Large Quantity Handler of Universal Waste: No
Recognized Trader Importer: No
Recognized Trader Exporter: No
Spent Lead Acid Battery Importer: No
Spent Lead Acid Battery Exporter: No

Map ID
Direction
Distance
Elevation

MAP FINDINGS

Site

Database(s)

EDR ID Number
EPA ID Number

HENDRY CORPORATION (Continued)

1008880195

Current Record: No
Non Storage Recycler Activity: Not reported
Electronic Manifest Broker: Not reported

List of NAICS Codes and Descriptions:

NAICS Code: 336611
NAICS Description: SHIP BUILDING AND REPAIRING

NAICS Code: 488390
NAICS Description: OTHER SUPPORT ACTIVITIES FOR WATER TRANSPORTATION

Facility Has Received Notices of Violation:

Found Violation: No
Agency Which Determined Violation: Not reported
Violation Short Description: Not reported
Date Violation was Determined: Not reported
Actual Return to Compliance Date: Not reported
Return to Compliance Qualifier: Not reported
Violation Responsible Agency: Not reported
Scheduled Compliance Date: Not reported
Enforcement Identifier: Not reported
Date of Enforcement Action: Not reported
Enforcement Responsible Agency: Not reported
Enforcement Docket Number: Not reported
Enforcement Attorney: Not reported
Corrective Action Component: Not reported
Appeal Initiated Date: Not reported
Appeal Resolution Date: Not reported
Disposition Status Date: Not reported
Disposition Status: Not reported
Disposition Status Description: Not reported
Consent/Final Order Sequence Number: Not reported
Consent/Final Order Respondent Name: Not reported
Consent/Final Order Lead Agency: Not reported
Enforcement Type: Not reported
Enforcement Responsible Person: Not reported
Enforcement Responsible Sub-Organization: Not reported
SEP Sequence Number: Not reported
SEP Expenditure Amount: Not reported
SEP Scheduled Completion Date: Not reported
SEP Actual Date: Not reported
SEP Defaulted Date: Not reported
SEP Type: Not reported
SEP Type Description: Not reported
Proposed Amount: Not reported
Final Monetary Amount: Not reported
Paid Amount: Not reported
Final Count: Not reported
Final Amount: Not reported

Found Violation: No
Agency Which Determined Violation: Not reported
Violation Short Description: Not reported
Date Violation was Determined: Not reported
Actual Return to Compliance Date: Not reported
Return to Compliance Qualifier: Not reported

Map ID
Direction
Distance
Elevation

MAP FINDINGS

Site

Database(s)

EDR ID Number
EPA ID Number

HENDRY CORPORATION (Continued)

1008880195

Violation Responsible Agency:	Not reported
Scheduled Compliance Date:	Not reported
Enforcement Identifier:	Not reported
Date of Enforcement Action:	Not reported
Enforcement Responsible Agency:	Not reported
Enforcement Docket Number:	Not reported
Enforcement Attorney:	Not reported
Corrective Action Component:	Not reported
Appeal Initiated Date:	Not reported
Appeal Resolution Date:	Not reported
Disposition Status Date:	Not reported
Disposition Status:	Not reported
Disposition Status Description:	Not reported
Consent/Final Order Sequence Number:	Not reported
Consent/Final Order Respondent Name:	Not reported
Consent/Final Order Lead Agency:	Not reported
Enforcement Type:	Not reported
Enforcement Responsible Person:	Not reported
Enforcement Responsible Sub-Organization:	Not reported
SEP Sequence Number:	Not reported
SEP Expenditure Amount:	Not reported
SEP Scheduled Completion Date:	Not reported
SEP Actual Date:	Not reported
SEP Defaulted Date:	Not reported
SEP Type:	Not reported
SEP Type Description:	Not reported
Proposed Amount:	Not reported
Final Monetary Amount:	Not reported
Paid Amount:	Not reported
Final Count:	Not reported
Final Amount:	Not reported

Evaluation Action Summary:

Evaluation Date:	2016-08-01 00:00:00.0
Evaluation Responsible Agency:	State
Found Violation:	No
Evaluation Type Description:	COMPLIANCE EVALUATION INSPECTION ON-SITE
Evaluation Responsible Person Identifier:	E2K
Evaluation Responsible Sub-Organization:	SW
Actual Return to Compliance Date:	Not reported
Scheduled Compliance Date:	Not reported
Date of Request:	Not reported
Date Response Received:	Not reported
Request Agency:	Not reported
Former Citation:	Not reported

Evaluation Date:	2013-05-30 00:00:00.0
Evaluation Responsible Agency:	State
Found Violation:	No
Evaluation Type Description:	COMPLIANCE ASSISTANCE VISIT
Evaluation Responsible Person Identifier:	SDC
Evaluation Responsible Sub-Organization:	SW
Actual Return to Compliance Date:	Not reported
Scheduled Compliance Date:	Not reported
Date of Request:	Not reported
Date Response Received:	Not reported
Request Agency:	Not reported

Map ID
Direction
Distance
Elevation

MAP FINDINGS

Site

Database(s)

EDR ID Number
EPA ID Number

HENDRY CORPORATION (Continued)

1008880195

Former Citation:

Not reported

CE1187
ESE
1/2-1
0.727 mi.
3838 ft.

Relative:
Lower

Actual:
0 ft.

TAMPA ELECTRIC CO HOOKERS PT STAT
1650 HEMLOCK ST
TAMPA, FL 33605

Site 3 of 8 in cluster CE

FL SWF/LF
FL LAST
FL LUST
FL AST
FL VCP
FL SPILLS
FL CLEANUP SITES
FL DWM CONTAM
FL Financial Assurance
FL RESP PARTY
FL TIER 2
FL NPDES

S110472101
N/A

SWF/LF:

Name: UNIVERSAL ENVIRONMENTAL SOLUTIONS LLC
Address: 1650 HEMLOCK ST
City,State,Zip: TAMPA, FL 33605
Facility ID: 106574
District: SWD
Lat/Long: 27:56:21.2208 / 82:26:27.0132
Class Type: 811
Classification: USED OIL RECYCLING
Class Status: PROPOSED (P)
Section: Not reported
Township: Not reported
Range: Not reported
Responsible Authority Name: Not reported
Responsible Authority Address: Not reported
Responsible Authority City,St,Zip: Not reported
Responsible Authority Phone: Not reported
EMail Address1: Not reported
EMail Address2: Not reported
Site Supervisor Name: Not reported
Site Supervisor Addr: Not reported
Site Supervisor City/State/Zip: Not reported
Site Supervisor Telephone: Not reported
Land Owner Name: Not reported
Land Owner Address: Not reported
Land Owner City/State/Zip: Not reported
Land Owner Telephone: Not reported

[Click here for Florida Oculus:](#)

LAST:

Name: TAMPA ELECTRIC CO HOOKERS PT STAT
Address: 1650 HEMLOCK ST
City,State,Zip: TAMPA, FL 33605
Facility Id: 8839203
Placement: AST Only
Tank Contents: Hazardous Substance
Tank Size: 5000
Latitude: 27 56'26"
Longitude: 82 26'39"

Map ID
Direction
Distance
Elevation

MAP FINDINGS

Site

Database(s)

EDR ID Number
EPA ID Number

TAMPA ELECTRIC CO HOOKERS PT STAT (Continued)

S110472101

Name: TAMPA ELECTRIC CO HOOKERS PT STAT
Address: 1650 HEMLOCK ST
City,State,Zip: TAMPA, FL 33605
Facility Id: 8839203
Placement: AST Only
Tank Contents: Mineral Acid
Tank Size: 5000
Latitude: 27 56'26"
Longitude: 82 26'39"

Name: TAMPA ELECTRIC CO HOOKERS PT STAT
Address: 1650 HEMLOCK ST
City,State,Zip: TAMPA, FL 33605
Facility Id: 8839203
Placement: AST Only
Tank Contents: Other Non Regulated
Tank Size: 275
Latitude: 27 56'26"
Longitude: 82 26'39"

Name: TAMPA ELECTRIC CO HOOKERS PT STAT
Address: 1650 HEMLOCK ST
City,State,Zip: TAMPA, FL 33605
Facility Id: 8839203
Placement: AST Only
Tank Contents: Residual oils, 5&6
Tank Size: 646800
Latitude: 27 56'26"
Longitude: 82 26'39"

Name: TAMPA ELECTRIC CO HOOKERS PT STAT
Address: 1650 HEMLOCK ST
City,State,Zip: TAMPA, FL 33605
Facility Id: 8839203
Placement: AST Only
Tank Contents: Residual oils, 5&6
Tank Size: 2310000
Latitude: 27 56'26"
Longitude: 82 26'39"

Name: TAMPA ELECTRIC CO HOOKERS PT STAT
Address: 1650 HEMLOCK ST
City,State,Zip: TAMPA, FL 33605
Facility Id: 8839203
Placement: AST Only
Tank Contents: Residual oils, 5&6
Tank Size: 3360000
Latitude: 27 56'26"
Longitude: 82 26'39"

Name: TAMPA ELECTRIC CO HOOKERS PT STAT
Address: 1650 HEMLOCK ST
City,State,Zip: TAMPA, FL 33605
Facility Id: 8839203
Placement: AST Only
Tank Contents: Residual oils, 5&6
Tank Size: 3381798

Map ID
Direction
Distance
Elevation

MAP FINDINGS

Site

Database(s)

EDR ID Number
EPA ID Number

TAMPA ELECTRIC CO HOOKERS PT STAT (Continued)

S110472101

Latitude: 27 56'26"
Longitude: 82 26'39"

Name: TAMPA ELECTRIC CO HOOKERS PT STAT
Address: 1650 HEMLOCK ST
City,State,Zip: TAMPA, FL 33605
Facility Id: 8839203
Placement: AST Only
Tank Contents: Vehicular Diesel
Tank Size: 250
Latitude: 27 56'26"
Longitude: 82 26'39"

Name: TAMPA ELECTRIC CO HOOKERS PT STAT
Address: 1650 HEMLOCK ST
City,State,Zip: TAMPA, FL 33605
Facility Id: 8839203
Placement: AST Only
Tank Contents: Vehicular Diesel
Tank Size: 275
Latitude: 27 56'26"
Longitude: 82 26'39"

[Click here for Florida Oculus:](#)

LUST:

Name: TAMPA ELECTRIC CO HOOKERS PT STAT
Address: 1650 HEMLOCK ST
City,State,Zip: TAMPA, FL 33605
Region: STATE
Facility Id: 8839203
Facility Status: OPEN
Facility Type: E - Industrial Plant
Facility Phone: (813)228-4285
Facility Cleanup Rank: 11086
District: Southwest District
Lat/Long (dms): 27 56 16.46 / 82 26 37.53
Section: 19
Township: 29S
Range: 19E
Feature: Not reported
Method: AGPS
Datum: 0
Score: 5
Score Effective Date: 2010-05-11 00:00:00
Score When Ranked: 9
Operator: ARTHUR BOSSHART
Name Update: 2001-10-08 00:00:00
Address Update: 2019-11-25 00:00:00

Petroleum Cleanup PCT Facility Score:

Facility Cleanup Status: APPL - APPLICATION
Contact: AARON HENDRY
Contact Company: HENDRY CORPORATION
Contact Address: P O BOX 75036
Contact City/State/Zip: TAMPA, FL 33675
Phone: Not reported

Map ID
Direction
Distance
Elevation

MAP FINDINGS

Site

Database(s)

EDR ID Number
EPA ID Number

TAMPA ELECTRIC CO HOOKERS PT STAT (Continued)

S110472101

Bad Address Ind: N
State: FL
Zip: 33605
Score: 5
Score Effective Date: 2010-05-11 00:00:00
Related Party ID: 63630
Primary RP Role: ACCOUNT OWNER
RP Begin Date: 2008-10-20
RP Zip: Not reported
RP Extension: Not reported

Discharge Cleanup Summary:

Discharge Date: 3/27/1995
PCT Discharge Combined: Not reported
Cleanup Required: N - NO CLEANUP REQUIRED
Discharge Cleanup Status: NREQ - CLEANUP NOT REQUIRED
Disch Cleanup Status Date: 3/22/2005
Cleanup Work Status: COMPLETED
Information Source: D - DISCHARGE NOTIFICATION
Other Source Description: Not reported
Eligibility Indicator: I - INELIGIBLE
Site Manager: HEINTZ_C
Site Mgr End Date: 3/22/2005
Tank Office: PCLP29 - HILLSBOROUGH ENVIRONMENTAL PROTECTION COMMISSION
Discharge Date: 3/30/1999
PCT Discharge Combined: Not reported
Cleanup Required: N - NO CLEANUP REQUIRED
Discharge Cleanup Status: NREQ - CLEANUP NOT REQUIRED
Disch Cleanup Status Date: 3/22/2005
Cleanup Work Status: COMPLETED
Information Source: D - DISCHARGE NOTIFICATION
Other Source Description: Not reported
Eligibility Indicator: I - INELIGIBLE
Site Manager: HEINTZ_C
Site Mgr End Date: 3/22/2005
Tank Office: PCLP29 - HILLSBOROUGH ENVIRONMENTAL PROTECTION COMMISSION
Discharge Date: 4/14/1999
PCT Discharge Combined: Not reported
Cleanup Required: N - NO CLEANUP REQUIRED
Discharge Cleanup Status: NREQ - CLEANUP NOT REQUIRED
Disch Cleanup Status Date: 3/22/2005
Cleanup Work Status: COMPLETED
Information Source: D - DISCHARGE NOTIFICATION
Other Source Description: Not reported
Eligibility Indicator: I - INELIGIBLE
Site Manager: HEINTZ_C
Site Mgr End Date: 3/22/2005
Tank Office: PCLP29 - HILLSBOROUGH ENVIRONMENTAL PROTECTION COMMISSION
Discharge Date: 6/26/1994
PCT Discharge Combined: Not reported
Cleanup Required: R - CLEANUP REQUIRED
Discharge Cleanup Status: ENTD - ELIGIBLE - NO TASK LEVEL DATA
Disch Cleanup Status Date: 10/6/2008
Cleanup Work Status: AWAITING
Information Source: D - DISCHARGE NOTIFICATION
Other Source Description: Not reported
Eligibility Indicator: E - ELIGIBLE

Map ID
Direction
Distance
Elevation

MAP FINDINGS

Site

Database(s)

EDR ID Number
EPA ID Number

TAMPA ELECTRIC CO HOOKERS PT STAT (Continued)

S110472101

Site Manager:	MCKELVEY_M
Site Mgr End Date:	3/11/1999
Tank Office:	PCLP29 - HILLSBOROUGH ENVIRONMENTAL PROTECTION COMMISSION
Discharge Date:	6/30/1997
PCT Discharge Combined:	Not reported
Cleanup Required:	N - NO CLEANUP REQUIRED
Discharge Cleanup Status:	NREQ - CLEANUP NOT REQUIRED
Disch Cleanup Status Date:	5/29/2001
Cleanup Work Status:	COMPLETED
Information Source:	D - DISCHARGE NOTIFICATION
Other Source Description:	Not reported
Eligibility Indicator:	I - INELIGIBLE
Site Manager:	MCKELVEY_M
Site Mgr End Date:	3/11/1999
Tank Office:	PCLP29 - HILLSBOROUGH ENVIRONMENTAL PROTECTION COMMISSION
Discharge Date:	12/19/2002
PCT Discharge Combined:	Not reported
Cleanup Required:	N - NO CLEANUP REQUIRED
Discharge Cleanup Status:	NREQ - CLEANUP NOT REQUIRED
Disch Cleanup Status Date:	8/31/1995
Cleanup Work Status:	COMPLETED
Information Source:	C - CLOSURE REPORT
Other Source Description:	Not reported
Eligibility Indicator:	I - INELIGIBLE
Site Manager:	HEINTZ_C
Site Mgr End Date:	7/26/2004
Tank Office:	PCLP29 - HILLSBOROUGH ENVIRONMENTAL PROTECTION COMMISSION
Discharge Date:	12/20/2002
PCT Discharge Combined:	Not reported
Cleanup Required:	N - NO CLEANUP REQUIRED
Discharge Cleanup Status:	NREQ - CLEANUP NOT REQUIRED
Disch Cleanup Status Date:	8/31/1995
Cleanup Work Status:	COMPLETED
Information Source:	C - CLOSURE REPORT
Other Source Description:	Not reported
Eligibility Indicator:	I - INELIGIBLE
Site Manager:	HEINTZ_C
Site Mgr End Date:	7/26/2004
Tank Office:	PCLP29 - HILLSBOROUGH ENVIRONMENTAL PROTECTION COMMISSION

Petroleum Cleanup Program Eligibility:

Facility ID:	8839203
Discharge Date:	3/27/1995
Pct Discharge Combined With:	Not reported
Cleanup Required:	N - NO CLEANUP REQUIRED
Discharge Cleanup Status:	NREQ - CLEANUP NOT REQUIRED
Disch Cleanup Status Date:	3/22/2005
Cleanup Work Status:	COMPLETED
Information Source:	Not reported
Other Source Description:	Not reported
Application Received Date:	Not reported
Cleanup Program:	R - RESPONSIBLE PARTY-NO CLAIM
Eligibility Status:	Not reported
Elig Status Date:	Not reported
Letter Of Intent Date:	Not reported
Redetermined:	Not reported
Inspection Date:	Not reported
Site Manager:	HEINTZ_C

Map ID
Direction
Distance
Elevation

MAP FINDINGS

Site

Database(s)

EDR ID Number
EPA ID Number

TAMPA ELECTRIC CO HOOKERS PT STAT (Continued)

S110472101

Site Mgr End Date:	3/22/2005
Tank Office:	PCLP29 - HILLSBOROUGH ENVIRONMENTAL PROTECTION COMMISSION
Deductible Amount:	Not reported
Deductible Paid To Date:	Not reported
Co-Pay Amount:	Not reported
Co-Pay Paid To Date:	Not reported
Cap Amount:	0
Facility ID:	8839203
Discharge Date:	6/26/1994
Pct Discharge Combined With:	Not reported
Cleanup Required:	R - CLEANUP REQUIRED
Discharge Cleanup Status:	ENTD - ELIGIBLE - NO TASK LEVEL DATA
Disch Cleanup Status Date:	10/6/2008
Cleanup Work Status:	INACTIVE
Information Source:	Not reported
Other Source Description:	Not reported
Application Received Date:	Not reported
Cleanup Program:	C - PETROLEUM CLEANUP PARTICIPATION PROGRAM
Eligibility Status:	Not reported
Elig Status Date:	Not reported
Letter Of Intent Date:	Not reported
Redetermined:	Not reported
Inspection Date:	Not reported
Site Manager:	MCKELVEY_M
Site Mgr End Date:	3/11/1999
Tank Office:	PCLP29 - HILLSBOROUGH ENVIRONMENTAL PROTECTION COMMISSION
Deductible Amount:	Not reported
Deductible Paid To Date:	Not reported
Co-Pay Amount:	Not reported
Co-Pay Paid To Date:	Not reported
Cap Amount:	400000
Facility ID:	8839203
Discharge Date:	6/30/1997
Pct Discharge Combined With:	Not reported
Cleanup Required:	N - NO CLEANUP REQUIRED
Discharge Cleanup Status:	NREQ - CLEANUP NOT REQUIRED
Disch Cleanup Status Date:	5/29/2001
Cleanup Work Status:	COMPLETED
Information Source:	Not reported
Other Source Description:	Not reported
Application Received Date:	Not reported
Cleanup Program:	R - RESPONSIBLE PARTY-NO CLAIM
Eligibility Status:	Not reported
Elig Status Date:	Not reported
Letter Of Intent Date:	Not reported
Redetermined:	Not reported
Inspection Date:	Not reported
Site Manager:	MCKELVEY_M
Site Mgr End Date:	3/11/1999
Tank Office:	PCLP29 - HILLSBOROUGH ENVIRONMENTAL PROTECTION COMMISSION
Deductible Amount:	Not reported
Deductible Paid To Date:	Not reported
Co-Pay Amount:	Not reported
Co-Pay Paid To Date:	Not reported
Cap Amount:	0
Contaminated Media:	
Discharge Date:	3/27/1995

Map ID
Direction
Distance
Elevation

MAP FINDINGS

Site

Database(s)

EDR ID Number
EPA ID Number

TAMPA ELECTRIC CO HOOKERS PT STAT (Continued)

S110472101

Pct Discharge Combined With:	Not reported
Cleanup Required:	N - NO CLEANUP REQUIRED
Discharge Cleanup Status:	NREQ - CLEANUP NOT REQUIRED
Disch Cleanup Status Date:	3/22/2005
Cleanup Work Status:	COMPLETED
Information Source:	D - DISCHARGE NOTIFICATION
Other Source Description:	Not reported
Elig Indicator:	I - INELIGIBLE
Site Manager:	HEINTZ_C
Site Mgr End Date:	3/22/2005
Tank Office:	PCLP29 - HILLSBOROUGH ENVIRONM
Contaminated Drinking Wells:	Not reported
Contaminated Monitoring Well:	Not reported
Contaminated Soil:	Not reported
Contaminated Surface Water:	Not reported
Contaminated Ground Water:	Not reported
Pollutant:	V - Residual oils, 5&6
Pollutant Other Description:	Not reported
Gallons Discharged:	Not reported
Discharge Date:	3/30/1999
Pct Discharge Combined With:	Not reported
Cleanup Required:	N - NO CLEANUP REQUIRED
Discharge Cleanup Status:	NREQ - CLEANUP NOT REQUIRED
Disch Cleanup Status Date:	3/22/2005
Cleanup Work Status:	COMPLETED
Information Source:	D - DISCHARGE NOTIFICATION
Other Source Description:	Pressure relief valve
Elig Indicator:	I - INELIGIBLE
Site Manager:	HEINTZ_C
Site Mgr End Date:	3/22/2005
Tank Office:	PCLP29 - HILLSBOROUGH ENVIRONM
Contaminated Drinking Wells:	Not reported
Contaminated Monitoring Well:	Not reported
Contaminated Soil:	Yes
Contaminated Surface Water:	No
Contaminated Ground Water:	Not reported
Pollutant:	V - Residual oils, 5&6
Pollutant Other Description:	#6 OIL
Gallons Discharged:	100
Discharge Date:	4/14/1999
Pct Discharge Combined With:	Not reported
Cleanup Required:	N - NO CLEANUP REQUIRED
Discharge Cleanup Status:	NREQ - CLEANUP NOT REQUIRED
Disch Cleanup Status Date:	3/22/2005
Cleanup Work Status:	COMPLETED
Information Source:	D - DISCHARGE NOTIFICATION
Other Source Description:	Not reported
Elig Indicator:	I - INELIGIBLE
Site Manager:	HEINTZ_C
Site Mgr End Date:	3/22/2005
Tank Office:	PCLP29 - HILLSBOROUGH ENVIRONM
Contaminated Drinking Wells:	Not reported
Contaminated Monitoring Well:	Not reported
Contaminated Soil:	Yes
Contaminated Surface Water:	Not reported
Contaminated Ground Water:	Not reported
Pollutant:	V - Residual oils, 5&6

Map ID
Direction
Distance
Elevation

MAP FINDINGS

Site

Database(s)

EDR ID Number
EPA ID Number

TAMPA ELECTRIC CO HOOKERS PT STAT (Continued)

S110472101

Pollutant Other Description:	FROM A PRESSURE RELIEF VALVE ON PRODUCT LINE
Gallons Discharged:	35
Discharge Date:	6/26/1994
Pct Discharge Combined With:	Not reported
Cleanup Required:	R - CLEANUP REQUIRED
Discharge Cleanup Status:	ENTD - ELIGIBLE - NO TASK LEVEL DATA
Disch Cleanup Status Date:	10/6/2008
Cleanup Work Status:	INACTIVE
Information Source:	D - DISCHARGE NOTIFICATION
Other Source Description:	Not reported
Elig Indicator:	E - ELIGIBLE
Site Manager:	MCKELVEY_M
Site Mgr End Date:	3/11/1999
Tank Office:	PCLP29 - HILLSBOROUGH ENVIRONM
Contaminated Drinking Wells:	0
Contaminated Monitoring Well:	No
Contaminated Soil:	Yes
Contaminated Surface Water:	No
Contaminated Ground Water:	No
Pollutant:	V - Residual oils, 5&6
Pollutant Other Description:	Not reported
Gallons Discharged:	Not reported
Discharge Date:	6/30/1997
Pct Discharge Combined With:	Not reported
Cleanup Required:	N - NO CLEANUP REQUIRED
Discharge Cleanup Status:	NREQ - CLEANUP NOT REQUIRED
Disch Cleanup Status Date:	5/29/2001
Cleanup Work Status:	COMPLETED
Information Source:	D - DISCHARGE NOTIFICATION
Other Source Description:	Not reported
Elig Indicator:	I - INELIGIBLE
Site Manager:	MCKELVEY_M
Site Mgr End Date:	3/11/1999
Tank Office:	PCLP29 - HILLSBOROUGH ENVIRONM
Contaminated Drinking Wells:	Not reported
Contaminated Monitoring Well:	Not reported
Contaminated Soil:	Not reported
Contaminated Surface Water:	Not reported
Contaminated Ground Water:	Not reported
Pollutant:	V - Residual oils, 5&6
Pollutant Other Description:	Not reported
Gallons Discharged:	Not reported
Discharge Date:	12/19/2002
Pct Discharge Combined With:	Not reported
Cleanup Required:	N - NO CLEANUP REQUIRED
Discharge Cleanup Status:	NREQ - CLEANUP NOT REQUIRED
Disch Cleanup Status Date:	8/31/1995
Cleanup Work Status:	COMPLETED
Information Source:	C - CLOSURE REPORT
Other Source Description:	FE AST
Elig Indicator:	I - INELIGIBLE
Site Manager:	HEINTZ_C
Site Mgr End Date:	7/26/2004
Tank Office:	PCLP29 - HILLSBOROUGH ENVIRONM
Contaminated Drinking Wells:	Not reported
Contaminated Monitoring Well:	Not reported
Contaminated Soil:	Yes

Map ID
Direction
Distance
Elevation

MAP FINDINGS

Site

Database(s)

EDR ID Number
EPA ID Number

TAMPA ELECTRIC CO HOOKERS PT STAT (Continued)

S110472101

Contaminated Surface Water: Not reported
Contaminated Ground Water: Not reported
Pollutant: V - Residual oils, 5&6
Pollutant Other Description: DAY TANK #8- SOIL STAINING & PRODUCT VISIBLE.
Gallons Discharged: Not reported
Discharge Date: 12/20/2002
Pct Discharge Combined With: Not reported
Cleanup Required: N - NO CLEANUP REQUIRED
Discharge Cleanup Status: NREQ - CLEANUP NOT REQUIRED
Disch Cleanup Status Date: 8/31/1995
Cleanup Work Status: COMPLETED
Information Source: C - CLOSURE REPORT
Other Source Description: DRF ACTUALLY 12/19/02
Elig Indicator: I - INELIGIBLE
Site Manager: HEINTZ_C
Site Mgr End Date: 7/26/2004
Tank Office: PCLP29 - HILLSBOROUGH ENVIRONM
Contaminated Drinking Wells: Not reported
Contaminated Monitoring Well: Not reported
Contaminated Soil: Yes
Contaminated Surface Water: Not reported
Contaminated Ground Water: Not reported
Pollutant: V - Residual oils, 5&6
Pollutant Other Description: TANKS 6, 7, 9, & 10 IN SAME AREA.
Gallons Discharged: Not reported

Task Information:

District: SWD
Facility ID: 8839203
Facility Status: OPEN
Facility Type: E - Industrial Plant -
County: HILLSBOROUGH
County ID: 29
Cleanup Eligibility Status: I
Source Effective Date: Not reported
Discharge Date: 03-27-1995
Cleanup Required: N - NO CLEANUP REQUIRED
Discharge Cleanup Status: NREQ - CLEANUP NOT REQUIRED
Disch Cleanup Status Date: 03-22-2005
SRC Action Type: -
SRC Submit Date: Not reported
SRC Review Date: Not reported
SRC Completion Status: -
SRC Issue Date: Not reported
SRC Comment: Not reported
Cleanup Work Status: COMPLETED
Site Mgr: HEINTZ_C
Site Mgr End Date: 03-22-2005
Tank Office: PCLP29 - Hillsborough County
SR Task ID: Not reported
SR Cleanup Responsible: -
SR Funding Eligibility Type: -
SR Actual Cost: Not reported
SR Completion Date: Not reported
SR Payment Date: Not reported
SR Oral Date: Not reported
SR Written Date: Not reported
SR Soil Removal: Not reported

Map ID
Direction
Distance
Elevation

MAP FINDINGS

Site

Database(s)

EDR ID Number
EPA ID Number

TAMPA ELECTRIC CO HOOKERS PT STAT (Continued)

S110472101

SR Free Product Removal: Not reported
SR Soil Tonnage Removed: Not reported
SR Soil Treatment: Not reported
SR Other Treatment: Not reported
SR Alternate Proc Received Date: Not reported
SR Alternate Procedure Status: Not reported
SR Alternate Procedure Status Date: Not reported
SR Alternate Procedure Comments: Not reported
SA Task ID: 73572
SA Cleanup Responsible: -
SA Funding Eligibility Type: -
SA Actual Cost: Not reported
SA Completion Date: Not reported
SA Payment Date: Not reported
RAP Task ID: Not reported
RAP Cleanup Responsible ID: -
RAP Funding Eligibility Type: -
RAP Actual Cost: Not reported
RAP Completion Date: Not reported
RAP Payment Date: Not reported
RAP Last Order Approved: Not reported
RA Task ID: Not reported
RA Cleanup Responsible: -
RA Funding Eligibility Type: -
RA Years to Complete: Not reported
RA Actual Cost: Not reported
District: SWD
Facility ID: 8839203
Facility Status: OPEN
Facility Type: E - Industrial Plant -
County: HILLSBOROUGH
County ID: 29
Cleanup Eligibility Status: I
Source Effective Date: Not reported
Discharge Date: 03-30-1999
Cleanup Required: N - NO CLEANUP REQUIRED
Discharge Cleanup Status: NREQ - CLEANUP NOT REQUIRED
Disch Cleanup Status Date: 03-22-2005
SRC Action Type: -
SRC Submit Date: Not reported
SRC Review Date: Not reported
SRC Completion Status: -
SRC Issue Date: Not reported
SRC Comment: Not reported
Cleanup Work Status: COMPLETED
Site Mgr: HEINTZ_C
Site Mgr End Date: 03-22-2005
Tank Office: PCLP29 - Hillsborough County
SR Task ID: 75483
SR Cleanup Responsible: RP - RESPONSIBLE PARTY
SR Funding Eligibility Type: -
SR Actual Cost: Not reported
SR Completion Date: Not reported
SR Payment Date: Not reported
SR Oral Date: Not reported
SR Written Date: 06-23-1999
SR Soil Removal: Y

Map ID
Direction
Distance
Elevation

MAP FINDINGS

Site

Database(s)

EDR ID Number
EPA ID Number

TAMPA ELECTRIC CO HOOKERS PT STAT (Continued)

S110472101

SR Free Product Removal: Y
SR Soil Tonnage Removed: Not reported
SR Soil Treatment: Not reported
SR Other Treatment: Not reported
SR Alternate Proc Received Date: Not reported
SR Alternate Procedure Status: Not reported
SR Alternate Procedure Status Date: Not reported
SR Alternate Procedure Comments: Not reported
SA Task ID: 75497
SA Cleanup Responsible: RP - RESPONSIBLE PARTY
SA Funding Eligibility Type: -
SA Actual Cost: Not reported
SA Completion Date: Not reported
SA Payment Date: Not reported
RAP Task ID: Not reported
RAP Cleanup Responsible ID: -
RAP Funding Eligibility Type: -
RAP Actual Cost: Not reported
RAP Completion Date: Not reported
RAP Payment Date: Not reported
RAP Last Order Approved: Not reported
RA Task ID: Not reported
RA Cleanup Responsible: -
RA Funding Eligibility Type: -
RA Years to Complete: Not reported
RA Actual Cost: Not reported
District: SWD
Facility ID: 8839203
Facility Status: OPEN
Facility Type: E - Industrial Plant -
County: HILLSBOROUGH
County ID: 29
Cleanup Eligibility Status: I
Source Effective Date: Not reported
Discharge Date: 04-14-1999
Cleanup Required: N - NO CLEANUP REQUIRED
Discharge Cleanup Status: NREQ - CLEANUP NOT REQUIRED
Disch Cleanup Status Date: 03-22-2005
SRC Action Type: -
SRC Submit Date: Not reported
SRC Review Date: Not reported
SRC Completion Status: -
SRC Issue Date: Not reported
SRC Comment: Not reported
Cleanup Work Status: COMPLETED
Site Mgr: HEINTZ_C
Site Mgr End Date: 03-22-2005
Tank Office: PCLP29 - Hillsborough County
SR Task ID: Not reported
SR Cleanup Responsible: -
SR Funding Eligibility Type: -
SR Actual Cost: Not reported
SR Completion Date: Not reported
SR Payment Date: Not reported
SR Oral Date: Not reported
SR Written Date: Not reported
SR Soil Removal: Not reported

Map ID
Direction
Distance
Elevation

MAP FINDINGS

Site

Database(s)

EDR ID Number
EPA ID Number

TAMPA ELECTRIC CO HOOKERS PT STAT (Continued)

S110472101

SR Free Product Removal:	Not reported
SR Soil Tonnage Removed:	Not reported
SR Soil Treatment:	Not reported
SR Other Treatment:	Not reported
SR Alternate Proc Received Date:	Not reported
SR Alternate Procedure Status:	Not reported
SR Alternate Procedure Status Date:	Not reported
SR Alternate Procedure Comments:	Not reported
SA Task ID:	75498
SA Cleanup Responsible:	-
SA Funding Eligibility Type:	-
SA Actual Cost:	Not reported
SA Completion Date:	Not reported
SA Payment Date:	Not reported
RAP Task ID:	Not reported
RAP Cleanup Responsible ID:	-
RAP Funding Eligibility Type:	-
RAP Actual Cost:	Not reported
RAP Completion Date:	Not reported
RAP Payment Date:	Not reported
RAP Last Order Approved:	Not reported
RA Task ID:	Not reported
RA Cleanup Responsible:	-
RA Funding Eligibility Type:	-
RA Years to Complete:	Not reported
RA Actual Cost:	Not reported
District:	SWD
Facility ID:	8839203
Facility Status:	OPEN
Facility Type:	E - Industrial Plant -
County:	HILLSBOROUGH
County ID:	29
Cleanup Eligibility Status:	E
Source Effective Date:	Not reported
Discharge Date:	06-26-1994
Cleanup Required:	R - CLEANUP REQUIRED
Discharge Cleanup Status:	ENTD - ELIGIBLE - NO TASK LEVEL DATA
Disch Cleanup Status Date:	10-06-2008
SRC Action Type:	-
SRC Submit Date:	Not reported
SRC Review Date:	Not reported
SRC Completion Status:	-
SRC Issue Date:	Not reported
SRC Comment:	Not reported
Cleanup Work Status:	INACTIVE
Site Mgr:	MCKELVEY_M
Site Mgr End Date:	03-11-1999
Tank Office:	PCLP29 - Hillsborough County
SR Task ID:	Not reported
SR Cleanup Responsible:	-
SR Funding Eligibility Type:	-
SR Actual Cost:	Not reported
SR Completion Date:	Not reported
SR Payment Date:	Not reported
SR Oral Date:	Not reported
SR Written Date:	Not reported
SR Soil Removal:	Not reported

Map ID
Direction
Distance
Elevation

MAP FINDINGS

Site

Database(s)

EDR ID Number
EPA ID Number

TAMPA ELECTRIC CO HOOKERS PT STAT (Continued)

S110472101

SR Free Product Removal:	Not reported
SR Soil Tonnage Removed:	Not reported
SR Soil Treatment:	Not reported
SR Other Treatment:	Not reported
SR Alternate Proc Received Date:	Not reported
SR Alternate Procedure Status:	Not reported
SR Alternate Procedure Status Date:	Not reported
SR Alternate Procedure Comments:	Not reported
SA Task ID:	Not reported
SA Cleanup Responsible:	-
SA Funding Eligibility Type:	-
SA Actual Cost:	Not reported
SA Completion Date:	Not reported
SA Payment Date:	Not reported
RAP Task ID:	Not reported
RAP Cleanup Responsible ID:	-
RAP Funding Eligibility Type:	-
RAP Actual Cost:	Not reported
RAP Completion Date:	Not reported
RAP Payment Date:	Not reported
RAP Last Order Approved:	Not reported
RA Task ID:	Not reported
RA Cleanup Responsible:	-
RA Funding Eligibility Type:	-
RA Years to Complete:	Not reported
RA Actual Cost:	Not reported
District:	SWD
Facility ID:	8839203
Facility Status:	OPEN
Facility Type:	E - Industrial Plant -
County:	HILLSBOROUGH
County ID:	29
Cleanup Eligibility Status:	I
Source Effective Date:	Not reported
Discharge Date:	06-30-1997
Cleanup Required:	N - NO CLEANUP REQUIRED
Discharge Cleanup Status:	NREQ - CLEANUP NOT REQUIRED
Disch Cleanup Status Date:	05-29-2001
SRC Action Type:	-
SRC Submit Date:	Not reported
SRC Review Date:	Not reported
SRC Completion Status:	-
SRC Issue Date:	Not reported
SRC Comment:	Not reported
Cleanup Work Status:	COMPLETED
Site Mgr:	MCKELVEY_M
Site Mgr End Date:	03-11-1999
Tank Office:	PCLP29 - Hillsborough County
SR Task ID:	Not reported
SR Cleanup Responsible:	-
SR Funding Eligibility Type:	-
SR Actual Cost:	Not reported
SR Completion Date:	Not reported
SR Payment Date:	Not reported
SR Oral Date:	Not reported
SR Written Date:	Not reported
SR Soil Removal:	Not reported

Map ID
Direction
Distance
Elevation

MAP FINDINGS

Site

Database(s)

EDR ID Number
EPA ID Number

TAMPA ELECTRIC CO HOOKERS PT STAT (Continued)

S110472101

SR Free Product Removal:	Not reported
SR Soil Tonnage Removed:	Not reported
SR Soil Treatment:	Not reported
SR Other Treatment:	Not reported
SR Alternate Proc Received Date:	Not reported
SR Alternate Procedure Status:	Not reported
SR Alternate Procedure Status Date:	Not reported
SR Alternate Procedure Comments:	Not reported
SA Task ID:	Not reported
SA Cleanup Responsible:	-
SA Funding Eligibility Type:	-
SA Actual Cost:	Not reported
SA Completion Date:	Not reported
SA Payment Date:	Not reported
RAP Task ID:	Not reported
RAP Cleanup Responsible ID:	-
RAP Funding Eligibility Type:	-
RAP Actual Cost:	Not reported
RAP Completion Date:	Not reported
RAP Payment Date:	Not reported
RAP Last Order Approved:	Not reported
RA Task ID:	Not reported
RA Cleanup Responsible:	-
RA Funding Eligibility Type:	-
RA Years to Complete:	Not reported
RA Actual Cost:	Not reported
District:	SWD
Facility ID:	8839203
Facility Status:	OPEN
Facility Type:	E - Industrial Plant -
County:	HILLSBOROUGH
County ID:	29
Cleanup Eligibility Status:	I
Source Effective Date:	Not reported
Discharge Date:	12-19-2002
Cleanup Required:	N - NO CLEANUP REQUIRED
Discharge Cleanup Status:	NREQ - CLEANUP NOT REQUIRED
Disch Cleanup Status Date:	08-31-1995
SRC Action Type:	-
SRC Submit Date:	Not reported
SRC Review Date:	Not reported
SRC Completion Status:	-
SRC Issue Date:	Not reported
SRC Comment:	Not reported
Cleanup Work Status:	COMPLETED
Site Mgr:	HEINTZ_C
Site Mgr End Date:	07-26-2004
Tank Office:	PCLP29 - Hillsborough County
SR Task ID:	72345
SR Cleanup Responsible:	RP - RESPONSIBLE PARTY
SR Funding Eligibility Type:	-
SR Actual Cost:	Not reported
SR Completion Date:	Not reported
SR Payment Date:	Not reported
SR Oral Date:	Not reported
SR Written Date:	08-29-2003
SR Soil Removal:	Y

Map ID
Direction
Distance
Elevation

MAP FINDINGS

Site

Database(s)

EDR ID Number
EPA ID Number

TAMPA ELECTRIC CO HOOKERS PT STAT (Continued)

S110472101

SR Free Product Removal: N
SR Soil Tonnage Removed: 6691
SR Soil Treatment: Y
SR Other Treatment: LANDFILL
SR Alternate Proc Received Date: Not reported
SR Alternate Procedure Status: Not reported
SR Alternate Procedure Status Date: Not reported
SR Alternate Procedure Comments: Not reported
SA Task ID: 72924
SA Cleanup Responsible: RP - RESPONSIBLE PARTY
SA Funding Eligibility Type: -
SA Actual Cost: Not reported
SA Completion Date: Not reported
SA Payment Date: Not reported
RAP Task ID: Not reported
RAP Cleanup Responsible ID: -
RAP Funding Eligibility Type: -
RAP Actual Cost: Not reported
RAP Completion Date: Not reported
RAP Payment Date: Not reported
RAP Last Order Approved: Not reported
RA Task ID: Not reported
RA Cleanup Responsible: -
RA Funding Eligibility Type: -
RA Years to Complete: Not reported
RA Actual Cost: Not reported
District: SWD
Facility ID: 8839203
Facility Status: OPEN
Facility Type: E - Industrial Plant -
County: HILLSBOROUGH
County ID: 29
Cleanup Eligibility Status: I
Source Effective Date: Not reported
Discharge Date: 12-20-2002
Cleanup Required: N - NO CLEANUP REQUIRED
Discharge Cleanup Status: NREQ - CLEANUP NOT REQUIRED
Disch Cleanup Status Date: 08-31-1995
SRC Action Type: -
SRC Submit Date: Not reported
SRC Review Date: Not reported
SRC Completion Status: -
SRC Issue Date: Not reported
SRC Comment: Not reported
Cleanup Work Status: COMPLETED
Site Mgr: HEINTZ_C
Site Mgr End Date: 07-26-2004
Tank Office: PCLP29 - Hillsborough County
SR Task ID: 72346
SR Cleanup Responsible: RP - RESPONSIBLE PARTY
SR Funding Eligibility Type: -
SR Actual Cost: Not reported
SR Completion Date: Not reported
SR Payment Date: Not reported
SR Oral Date: Not reported
SR Written Date: 08-29-2003
SR Soil Removal: Y

Map ID
Direction
Distance
Elevation

MAP FINDINGS

Site

Database(s)

EDR ID Number
EPA ID Number

TAMPA ELECTRIC CO HOOKERS PT STAT (Continued)

S110472101

SR Free Product Removal: N
SR Soil Tonnage Removed: 6691
SR Soil Treatment: Y
SR Other Treatment: LANDFILL
SR Alternate Proc Received Date: Not reported
SR Alternate Procedure Status: Not reported
SR Alternate Procedure Status Date: Not reported
SR Alternate Procedure Comments: Not reported
SA Task ID: 72925
SA Cleanup Responsible: RP - RESPONSIBLE PARTY
SA Funding Eligibility Type: -
SA Actual Cost: Not reported
SA Completion Date: Not reported
SA Payment Date: Not reported
RAP Task ID: Not reported
RAP Cleanup Responsible ID: -
RAP Funding Eligibility Type: -
RAP Actual Cost: Not reported
RAP Completion Date: Not reported
RAP Payment Date: Not reported
RAP Last Order Approved: Not reported
RA Task ID: Not reported
RA Cleanup Responsible: -
RA Funding Eligibility Type: -
RA Years to Complete: Not reported
RA Actual Cost: Not reported

[Click here for Florida Oculus:](#)

AST:

Name: UNIVERSAL ENVIRONMENTAL SOLUTIONS
Address: 1650 HEMLOCK ST
Facility ID: 9814309
Facility Status: OPEN
Type Description: Industrial Plant
Facility Phone: 8133900659
DEP Contractor Own: C
Region: STATE
Positioning Method: Not reported
Lat/Long (dms): Not reported

Owner:

Owner Id: 70300
Owner Name: UNIVERSAL ENVIRO SOLUTIONS
Owner Address: 1650 HEMLOCK ST
Owner Address 2: Not reported
Owner City,St,Zip: TAMPA, FL 33605
Owner Contact: ED KINLEY
Owner Phone: 8133900659

Tank Id: 2
Status: In service
Status Date: 04/01/2014
Install Date: 4/1/2014
Substance: Unleaded gas
Content Description: Unleaded Gas

Map ID
Direction
Distance
Elevation

MAP FINDINGS

Site

Database(s)

EDR ID Number
EPA ID Number

TAMPA ELECTRIC CO HOOKERS PT STAT (Continued)

S110472101

Gallons: 5000
Tank Location: ABOVEGROUND

Construction:

Tank Id: 2
Construction Category: Primary Construction
Construction Description: Steel

Tank Id: 2
Construction Category: Secondary Containment
Construction Description: AST containment

Tank Id: 2
Construction Category: Overfill/Spill
Construction Description: Level gauges/alarms

Tank Id: 2
Construction Category: Overfill/Spill
Construction Description: Spill containment bucket

Tank Id: 2
Construction Category: Overfill/Spill
Construction Description: Tight fill

Monitoring:

Tank ID: 2
Monitoring Description: Visual inspection of ASTs

Piping:

Tank ID: 2
Piping Category: Miscellaneous Attributes
Piping Description: Suction piping system

Tank ID: 2
Piping Category: Corrosion Protection
Piping Description: External protective coating

Tank ID: 2
Piping Category: Miscellaneous Attributes
Piping Description: Abv, no soil contact

Tank ID: 2
Piping Category: Primary Construction
Piping Description: Steel/galvanized metal

Tank Id: 1
Status: In service
Status Date: 04/01/2014
Install Date: 4/1/2014
Substance: Unleaded gas
Content Description: Unleaded Gas
Gallons: 5000
Tank Location: ABOVEGROUND

Construction:

Map ID
Direction
Distance
Elevation

MAP FINDINGS

Site

Database(s)

EDR ID Number
EPA ID Number

TAMPA ELECTRIC CO HOOKERS PT STAT (Continued)

S110472101

Tank Id: 1
Construction Category: Primary Construction
Construction Description: Steel

Tank Id: 1
Construction Category: Secondary Containment
Construction Description: AST containment

Tank Id: 1
Construction Category: Overfill/Spill
Construction Description: Spill containment bucket

Tank Id: 1
Construction Category: Overfill/Spill
Construction Description: Level gauges/alarms

Tank Id: 1
Construction Category: Overfill/Spill
Construction Description: Tight fill

Monitoring:
Tank ID: 1
Monitoring Description: Visual inspection of ASTs

Piping:
Tank ID: 1
Piping Category: Primary Construction
Piping Description: Steel/galvanized metal

Tank ID: 1
Piping Category: Miscellaneous Attributes
Piping Description: Suction piping system

Tank ID: 1
Piping Category: Miscellaneous Attributes
Piping Description: Abv, no soil contact

Tank ID: 1
Piping Category: Corrosion Protection
Piping Description: External protective coating

Tank Id: 3
Status: In service
Status Date: 04/01/2014
Install Date: 4/1/2014
Substance: Vehicular diesel
Content Description: Vehicular Diesel
Gallons: 5000
Tank Location: ABOVEGROUND

Construction:
Tank Id: 3
Construction Category: Primary Construction
Construction Description: Steel

Tank Id: 3

Map ID
Direction
Distance
Elevation

MAP FINDINGS

Site

Database(s)

EDR ID Number
EPA ID Number

TAMPA ELECTRIC CO HOOKERS PT STAT (Continued)

S110472101

Construction Category: Secondary Containment
Construction Description: AST containment

Tank Id: 3
Construction Category: Overfill/Spill
Construction Description: Level gauges/alarms

Tank Id: 3
Construction Category: Overfill/Spill
Construction Description: Spill containment bucket

Tank Id: 3
Construction Category: Overfill/Spill
Construction Description: Tight fill

Monitoring:
Tank ID: 3
Monitoring Description: Visual inspection of ASTs

Piping:
Tank ID: 3
Piping Category: Miscellaneous Attributes
Piping Description: Abv, no soil contact

Tank ID: 3
Piping Category: Corrosion Protection
Piping Description: External protective coating

Tank ID: 3
Piping Category: Primary Construction
Piping Description: Steel/galvanized metal

Tank ID: 3
Piping Category: Miscellaneous Attributes
Piping Description: Suction piping system

Tank Id: 4
Status: In service
Status Date: 03/01/2015
Install Date: 3/1/2015
Substance: Air pollutant
Content Description: Used Oil
Gallons: 20000
Tank Location: ABOVEGROUND

Construction:
Tank Id: 4
Construction Category: Secondary Containment
Construction Description: AST containment

Tank Id: 4
Construction Category: Overfill/Spill
Construction Description: DEP approved protection

Tank Id: 4
Construction Category: Overfill/Spill

Map ID
Direction
Distance
Elevation

MAP FINDINGS

Site

Database(s)

EDR ID Number
EPA ID Number

TAMPA ELECTRIC CO HOOKERS PT STAT (Continued)

S110472101

Construction Description: Tight fill

Tank Id: 4
Construction Category: Primary Construction
Construction Description: Steel

Monitoring:
Tank ID: 4
Monitoring Description: Visual inspection of ASTs

Piping:
Tank ID: 4
Piping Category: Primary Construction
Piping Description: DEP approved piping

Tank ID: 4
Piping Category: Miscellaneous Attributes
Piping Description: Bulk product system

Tank ID: 4
Piping Category: Primary Construction
Piping Description: Steel/galvanized metal

Tank ID: 4
Piping Category: Miscellaneous Attributes
Piping Description: Suction piping system

Tank ID: 4
Piping Category: Miscellaneous Attributes
Piping Description: Abv, no soil contact

[Click here for Florida Oculus:](#)

VCP:

Name: HENDRY CORP/TECO
Address: 1650 HEMLOCK ST
City,State,Zip: TAMPA, FL 33605
System: BF
System Id: BF290702001
Status: OPEN
Activity Code: Brownfield Site Rehabilitation Agreement
Comet Site Id: 293515
Lat/Long (dms): 27 56 19.8803 / 82 26 21.9952
Open Date: 12/31/2008
Datum: NAD83
Object of Interest: CAP_RAP SITE
Proximity: PROMF
Accuracy: 3
Verification Method: DPHO
Verification Date: 11/22/2010
Collection Method: DPHO

SPILLS:

Name: Not reported

Map ID
Direction
Distance
Elevation

MAP FINDINGS

Site

Database(s)

EDR ID Number
EPA ID Number

TAMPA ELECTRIC CO HOOKERS PT STAT (Continued)

S110472101

Address: 1650 HEMLOCK ST
City,State,Zip: TAMPA, FL
OHMIT Incident Number: 58901
Incident Legacy: Not reported
On-Scene Response: No
Criminal Indicator: No
Hurricane Indicator: No
Incident Date: 09/14/2017
Incident Status: Closed
Incident Report Date: 09/14/2017
Pollutant: Sulfuric acid
Pollutants Category: Corrosive
Substance Spilled: Sulfuric acid
Amount Spilled (Gallons): 225.00
Pollutant - Unit Measure: gallon

Incident Party Name: NRC
Description: Inland

Incident Party Name: National Response Center
Description: Inland

Incident Party Name: State Watch Office
Description: Inland

Incident Party Name: Universal Environmental Solutions, LLC
Description: Inland

Incident Party Name: Universal Environmental Solutions, LLC
Description: Inland

Incident Party Name: Universal Environmental Solutions, LLC
Description: Inland

CLEANUP SITES:

Name: TAMPA ELECTRIC CO HOOKERS PT STAT
Address: 1650 HEMLOCK ST
City,State,Zip: TAMPA, FL 33605
DEP Cleanup Site Key: 66157112
Source Database Name: Storage Tank Contamination Monitoring
Source Database Id: 8839203
CPAC Program Area Id: TK
CLLC Cleanup Category Key: PETRO
RSC2 Remediation Status Key: PENDING
Data Load Date: 02/22/2021
OC3 Office Id: SWD
Physical Address Line 2: 1700 HEMLOCK ST
OIC Object Of Interest Id: FACIL
PC2 Proximity Id: EXACT
Calc Coordinates Accuracy Level Id: 4
CMC2 Coordinate Method Id: Digital Aerial Photography With Ground Control
DC4 Datum Id: High Accuracy Reference Network
VSC1 Verification Status: REVIEWED
Collect Username: WILLIAMS_CA
Collect Date: 04/15/2010
Collect Affiliation: TKHQ

Map ID
Direction
Distance
Elevation

MAP FINDINGS

Site

Database(s)

EDR ID Number
EPA ID Number

TAMPA ELECTRIC CO HOOKERS PT STAT (Continued)

S110472101

Map Source: 1999 doqs
Map Source Scale: 3236
Interpolation Scale: Not reported
Verifier Username: WILLIAMS_CA
Verifier Affiliation: Not reported
Verification Date: 08/18/2010
Verified Coordinate Method Id: Digital Aerial Photography With Ground Control
Source Database Name Code: STCM
CMC2 Coordinate Method ID Code: DPHO
DC4 Datum ID Code: HARN
Verified Coordinate Method ID Code: DPHO
Comments: Not reported
Latitude/Longitude (deg/min/sec): 27 56 / 82 26

Name: HENDRY CORP/FORMER TECO HOOKERS POINT
Address: 1650 HEMLOCK ST
City,State,Zip: TAMPA, FL 33605
DEP Cleanup Site Key: 66148045
Source Database Name: Not reported
Source Database Id: ERIC_13678
CPAC Program Area Id: CU
CLLC Cleanup Category Key: OTHCU
RSC2 Remediation Status Key: OPEN
Data Load Date: 02/22/2021
OC3 Office Id: SWD
Physical Address Line 2: Not reported
OIC Object Of Interest Id: CAP_R
PC2 Proximity Id: PROMF
Calc Coordinates Accuracy Level Id: 3
CMC2 Coordinate Method Id: Digital Aerial Photography With Ground Control
DC4 Datum Id: North American Datum of 1983
VSC1 Verification Status: Not reported
Collect Username: WILLIAMS_CA
Collect Date: 01/01/1970
Collect Affiliation: Not reported
Map Source: 2004_DOQQ
Map Source Scale: 4618
Interpolation Scale: 4618
Verifier Username: WILLIAMS_CA
Verifier Affiliation: Not reported
Verification Date: 11/22/2010
Verified Coordinate Method Id: Digital Aerial Photography With Ground Control
Source Database Name Code: ERIC
CMC2 Coordinate Method ID Code: DPHO
DC4 Datum ID Code: NAD83
Verified Coordinate Method ID Code: DPHO
Comments: Alternate ID:
Latitude/Longitude (deg/min/sec): 27 56 / 82 26

DWM CONTAM:

Name: HENDRY CORP/FORMER TECO HOOKERS POINT
Address: 1650 HEMLOCK ST
City,State,Zip: TAMPA, FL
Program Site Id: ERIC_13678
Lat DD: 27
Lat MM: 56
Lat SS: 19.8803

Map ID
Direction
Distance
Elevation

MAP FINDINGS

Site

Database(s)

EDR ID Number
EPA ID Number

TAMPA ELECTRIC CO HOOKERS PT STAT (Continued)

S110472101

Long DD: 82
Long MM: 26
Long SS: 21.9952
Office/ District: SWD
Program Area: RESPONSPARTY
Priority Score: Not reported
Datum: NAD83
Method: DPHO
Facility Status: Open
Facility Type: Not reported
Score Effective Date: Not reported
Score When Ranked: Not reported
Rank: Not reported
Operator: Not reported
Phone: Not reported
Name Changed: Not reported
Addr Changed: Not reported
Related Party ID: Not reported
Primary RP Role: Not reported
RP Begin Date: Not reported
RP Name: Not reported
RP Address1: Not reported
RP Address2: Not reported
RP City: Not reported
RP State: Not reported
RP Zip5: Not reported
RP Zip4: Not reported
Contact: Not reported
RP Phone: Not reported
RP Extension: Not reported
Site Manager: Allison Amram

FL Financial Assurance 3:

Name: UNIVERSAL ENVIRONMENTAL SOLUTIONS
Address: 1650 HEMLOCK ST
City,State,Zip: TAMPA, FL 33605
Region: 3
Facility ID: 9814309
Facility Phone: 8133900659
Facility Status: OPEN
Facility Type: E
Type Description: Industrial Plant
DEP CO: C
Financial Responsibility: INSURANCE
Insurance Company: ACE
Effective Date: 01/29/2017
Expire Date: 01/29/2018
Owner ID: 70300
Owner Name: UNIVERSAL ENVIRO SOLUTIONS
Owner Address: 1650 HEMLOCK ST
Owner Address2: Not reported
Owner City,St,Zip: TAMPA, FL 33605
Contact: ED KINLEY
Resp Party Phone: 8133900659

Name: UNIVERSAL ENVIRONMENTAL SOLUTIONS
Address: 1650 HEMLOCK ST

Map ID
Direction
Distance
Elevation

MAP FINDINGS

Site

Database(s)

EDR ID Number
EPA ID Number

TAMPA ELECTRIC CO HOOKERS PT STAT (Continued)

S110472101

City,State,Zip: TAMPA, FL 33605
Region: 3
Facility ID: 9814309
Facility Phone: 8133900659
Facility Status: OPEN
Facility Type: E
Type Description: Industrial Plant
DEP CO: C
Financial Responsibility: INSURANCE
Insurance Company: ACE
Effective Date: 01/29/2018
Expire Date: 01/29/2019
Owner ID: 70300
Owner Name: UNIVERSAL ENVIRO SOLUTIONS
Owner Address: 1650 HEMLOCK ST
Owner Address2: Not reported
Owner City,St,Zip: TAMPA, FL 33605
Contact: ED KINLEY
Resp Party Phone: 8133900659

Name: UNIVERSAL ENVIRONMENTAL SOLUTIONS
Address: 1650 HEMLOCK ST
City,State,Zip: TAMPA, FL 33605
Region: 3
Facility ID: 9814309
Facility Phone: 8133900659
Facility Status: OPEN
Facility Type: E
Type Description: Industrial Plant
DEP CO: C
Financial Responsibility: INSURANCE
Insurance Company: ACE AMERICAN INSURANCE COMPANY
Effective Date: 01/29/2019
Expire Date: 01/29/2020
Owner ID: 70300
Owner Name: UNIVERSAL ENVIRO SOLUTIONS
Owner Address: 1650 HEMLOCK ST
Owner Address2: Not reported
Owner City,St,Zip: TAMPA, FL 33605
Contact: ED KINLEY
Resp Party Phone: 8133900659

Name: UNIVERSAL ENVIRONMENTAL SOLUTIONS
Address: 1650 HEMLOCK ST
City,State,Zip: TAMPA, FL 33605
Region: 3
Facility ID: 9814309
Facility Phone: 8133900659
Facility Status: OPEN
Facility Type: E
Type Description: Industrial Plant
DEP CO: C
Financial Responsibility: INSURANCE
Insurance Company: ACE AMERICAN INSURANCE COMPANY
Effective Date: 01/29/2020
Expire Date: 01/29/2021
Owner ID: 70300

Map ID
Direction
Distance
Elevation

MAP FINDINGS

Site

Database(s)

EDR ID Number
EPA ID Number

TAMPA ELECTRIC CO HOOKERS PT STAT (Continued)

S110472101

Owner Name: UNIVERSAL ENVIRO SOLUTIONS
Owner Address: 1650 HEMLOCK ST
Owner Address2: Not reported
Owner City,St,Zip: TAMPA, FL 33605
Contact: ED KINLEY
Resp Party Phone: 8133900659

Name: UNIVERSAL ENVIRONMENTAL SOLUTIONS
Address: 1650 HEMLOCK ST
City,State,Zip: TAMPA, FL 33605
Region: 3
Facility ID: 9814309
Facility Phone: 8133900659
Facility Status: OPEN
Facility Type: E
Type Description: Industrial Plant
DEP CO: C
Financial Responsibility: INSURANCE
Insurance Company: EVANSTON INSURANCE COMPANY
Effective Date: 01/29/2014
Expire Date: 01/29/2016
Owner ID: 70300
Owner Name: UNIVERSAL ENVIRO SOLUTIONS
Owner Address: 1650 HEMLOCK ST
Owner Address2: Not reported
Owner City,St,Zip: TAMPA, FL 33605
Contact: ED KINLEY
Resp Party Phone: 8133900659

Name: UNIVERSAL ENVIRONMENTAL SOLUTIONS
Address: 1650 HEMLOCK ST
City,State,Zip: TAMPA, FL 33605
Region: 3
Facility ID: 9814309
Facility Phone: 8133900659
Facility Status: OPEN
Facility Type: E
Type Description: Industrial Plant
DEP CO: C
Financial Responsibility: NONE
Insurance Company: Not reported
Effective Date: Not reported
Expire Date: Not reported
Owner ID: 70300
Owner Name: UNIVERSAL ENVIRO SOLUTIONS
Owner Address: 1650 HEMLOCK ST
Owner Address2: Not reported
Owner City,St,Zip: TAMPA, FL 33605
Contact: ED KINLEY
Resp Party Phone: 8133900659

Name: TAMPA ELECTRIC CO HOOKERS PT STAT
Address: 1650 HEMLOCK ST
City,State,Zip: TAMPA, FL 33605
Region: 3
Facility ID: 8839203
Facility Phone: 8132284285

Map ID
Direction
Distance
Elevation

MAP FINDINGS

Site

Database(s)

EDR ID Number
EPA ID Number

TAMPA ELECTRIC CO HOOKERS PT STAT (Continued)

S110472101

Facility Status: OPEN
Facility Type: E
Type Description: Industrial Plant
DEP CO: P
Financial Responsibility: SELF-INSURANCE - LETTER FROM CHIEF FINANCIAL OFFIC
Insurance Company: Not reported
Effective Date: 05/01/2000
Expire Date: 05/01/2001
Owner ID: 63630
Owner Name: HENDRY CORPORATION
Owner Address: P O BOX 75036
Owner Address2: ATTN: AARON HENDRY
Owner City,St,Zip: TAMPA, FL 33675
Contact: AARON HENDRY
Resp Party Phone: Not reported

Name: TAMPA ELECTRIC CO HOOKERS PT STAT
Address: 1650 HEMLOCK ST
City,State,Zip: TAMPA, FL 33605
Region: 3
Facility ID: 8839203
Facility Phone: 8132284285
Facility Status: OPEN
Facility Type: E
Type Description: Industrial Plant
DEP CO: P
Financial Responsibility: SELF-INSURANCE - LETTER FROM CHIEF FINANCIAL OFFIC
Insurance Company: Not reported
Effective Date: 05/01/2001
Expire Date: 05/01/2002
Owner ID: 63630
Owner Name: HENDRY CORPORATION
Owner Address: P O BOX 75036
Owner Address2: ATTN: AARON HENDRY
Owner City,St,Zip: TAMPA, FL 33675
Contact: AARON HENDRY
Resp Party Phone: Not reported

RESP PARTY:

Name: HENDRY CORP/FORMER TECO HOOKERS POINT
Address: 1650 HEMLOCK ST
City,State,Zip: TAMPA, FL 33605
District: SWHI
Site Id: 293515
Project Id: 316113
Site Status: OPEN
Project Manager: AMRAM_AE
OGC Case Number: Not reported
Initial Date Received: 10/13/2008
Contaminants: Not reported
Offsite Cont Impact: Not reported
Priority Score: 15
Datum: NAD83
Method ID: DPHO
Feature: Not reported
Object Of Interest: CAP_RAP SITE
Proximity To Object: PROMF

Map ID
Direction
Distance
Elevation

MAP FINDINGS

Site

Database(s)

EDR ID Number
EPA ID Number

TAMPA ELECTRIC CO HOOKERS PT STAT (Continued)

S110472101

Collect Username: WILLIAMS_CA
Collect Affiliation: Florida Department of Environmental Protection
Collect Program Id: CR
Collect Date: 11/22/2010
Map Series Used: 2004_DOQQ
Map Source Scale: 4618
Interpolation Scale: 4618
Coordinate Accuracy Id: 3
Verify Method Id: DPHO
Verifier Username: WILLIAMS_CA
Verifier Affiliation: Florida Department of Environmental Protection
Verifying Program Id: CR
Verification Date: 11/22/2010
Decode for District: Not reported
Decode for Datum: North American Datum of 1983
Decode for Method: Digital Aerial Photography With Ground Control
Decode for Off Site COC: Not reported
Decode for V_Method: Digital Aerial Photography With Ground Control
Latitude/Longitude (deg/min/sec): 27 56 / 82 26

TIER 2:

Name: UNIVERSAL ENVIRONMENTAL SOLUTIONS LLC
Address: 1650 HEMLOCK ST
City,State,Zip: TAMPA, FL 33605

Year: 2019
Facility Id: 6632887
Active Date: Not reported
Inactive Date: Not reported
Sale Pending: Not reported
Original Date: Not reported
PLOT Source: Not reported
Latitude: Not reported
Longitude: Not reported
LEPC District: Not reported
Counties: Not reported
SERC: Not reported
Program Level: Not reported
PRIME: Not reported
SIC Code: Not reported
SIC Code 2: Not reported
NAICS Code: 562219 562219
Last Modified Date: 01/15/2020
First Submit Date: 01/15/2020
Data Submitted By: John Downer
Company Name: Universal Environmental Solutions LLC
Comments: Not reported

Contact:

Contact ID: Not reported
Year: 2019
Facility Id: 6632887
Contact Type: Owner / Operator
Contact Name: Chad Josselyn
Contact Title: Not reported
Contact Phone: Not reported
Contact 24Hr Phone: Not reported

Map ID
Direction
Distance
Elevation

MAP FINDINGS

Site

Database(s)

EDR ID Number
EPA ID Number

TAMPA ELECTRIC CO HOOKERS PT STAT (Continued)

S110472101

Contact Telephone 2: Not reported
Contact Telephone 3: Not reported
Contact Telephone 4: Not reported
Contact Telephone 5: Not reported
Contact Telephone 6: Not reported
Contact Email: cjosselyn@uestampa.com

Contact ID: Not reported
Year: 2019
Facility Id: 6632887
Contact Type: Owner / Operator
Contact Name: Chad Josselyn
Contact Title: Not reported
Contact Phone: Not reported
Contact 24Hr Phone: Not reported
Contact Telephone 2: Not reported
Contact Telephone 3: Not reported
Contact Telephone 4: Not reported
Contact Telephone 5: Not reported
Contact Telephone 6: Not reported
Contact Email: cjosselyn@uestampa.com

Name: UNIVERSAL ENVIRONMENTAL SOLUTIONS LLC
Address: 1650 HEMLOCK ST
City,State,Zip: TAMPA, FL 33605

Year: 2018
Facility Id: 6393681
Active Date: Not reported
Inactive Date: Not reported
Sale Pending: Not reported
Original Date: Not reported
PLOT Source: Not reported
Latitude: Not reported
Longitude: Not reported
LEPC District: Not reported
Counties: Not reported
SERC: Not reported
Program Level: Not reported
PRIME: Not reported
SIC Code: Not reported
SIC Code 2: Not reported
NAICS Code: 562219
Last Modified Date: 02/15/2019
First Submit Date: 02/15/2019
Data Submitted By: David Payton
Company Name: Universal Environmental Solutions LLC
Comments: Not reported

Contact:
Contact ID: Not reported
Year: 2018
Facility Id: 6393681
Contact Type: Owner / Operator
Contact Name: Chad Josselyn
Contact Title: Not reported

Map ID
Direction
Distance
Elevation

MAP FINDINGS

Site

Database(s)

EDR ID Number
EPA ID Number

TAMPA ELECTRIC CO HOOKERS PT STAT (Continued)

S110472101

Contact Phone: Not reported
Contact 24Hr Phone: Not reported
Contact Telephone 2: Not reported
Contact Telephone 3: Not reported
Contact Telephone 4: Not reported
Contact Telephone 5: Not reported
Contact Telephone 6: Not reported
Contact Email: cjosselyn@uestampa.com

Contact ID: Not reported
Year: 2018
Facility Id: 6393681
Contact Type: Owner / Operator
Contact Name: Chad Josselyn
Contact Title: Not reported
Contact Phone: Not reported
Contact 24Hr Phone: Not reported
Contact Telephone 2: Not reported
Contact Telephone 3: Not reported
Contact Telephone 4: Not reported
Contact Telephone 5: Not reported
Contact Telephone 6: Not reported
Contact Email: cjosselyn@uestampa.com

Name: UNIVERSAL ENVIRONMENTAL SOLUTIONS LLC
Address: 1650 HEMLOCK ST
City,State,Zip: TAMPA, FL 33605

Year: 2017
Facility Id: 6098216
Active Date: Not reported
Inactive Date: Not reported
Sale Pending: Not reported
Original Date: Not reported
PLOT Source: Not reported
Latitude: Not reported
Longitude: Not reported
LEPC District: Not reported
Counties: Not reported
SERC: Not reported
Program Level: Not reported
PRIME: Not reported
SIC Code: Not reported
SIC Code 2: Not reported
NAICS Code: 562219
Last Modified Date: 03/06/2018
First Submit Date: 02/18/2018
Data Submitted By: David Payton
Company Name: Universal Environmental Solutions LLC
Comments: Not reported

Contact:
Contact ID: Not reported
Year: 2017
Facility Id: 6098216
Contact Type: Emergency Contact

Map ID
Direction
Distance
Elevation

MAP FINDINGS

Site

Database(s)

EDR ID Number
EPA ID Number

TAMPA ELECTRIC CO HOOKERS PT STAT (Continued)

S110472101

Contact Name: Ed Kinley
Contact Title: Not reported
Contact Phone: 8133900659
Contact 24Hr Phone: Not reported
Contact Telephone 2: 8133900659
Contact Telephone 3: Not reported
Contact Telephone 4: 8133900659
Contact Telephone 5: Not reported
Contact Telephone 6: 1-813-241-9206
Contact Email: ekinley@uestampa.com

WASTEWATER:

Name: UNIVERSAL ENVIRONMENTAL SOLUTIONS LLC
Address: 1650 HEMLOCK ST
City,State,Zip: TAMPA, FL
Facility ID: FLRNEF279
Facility Type: Stormwater No Exposure Certification
Status: Active - Existing, permitted facility/site for which effluent, reclaimed water or wastewater residual discharge into the environment and/or monitoring is taking place.

District Office: TLST
NPDES Permitted Site: Not reported
Environmental Interest: Not reported
Owner Type: Private
Permit Capacity: Not reported
Party Name: Edward Kinley, Pres
Company Name: Universal Environmental Solutions,LLC
RP Address: 1650 Hemlock St
RP Address 2: Bldg 2
RP City,Stat,Zip: Tampa FL 33605-6602
Telephone: 8132419206
Email: ekinley@uestampa.com
Issue Date: 02/12/2015
Effective Date: 02/12/2015
Expiration Date: 02/11/2020
DOC Description: Generic Permit
Latitude Degrees: 27
Latitude Minutes: 56
Latitude Seconds: 16.96
Longitude Degrees: 82
Longitude Minutes: 26
Longitude Seconds: 28.32
Treatment: Not reported
Decode For Fstatus: Active

Map ID
Direction
Distance
Elevation

MAP FINDINGS

Site

Database(s)

EDR ID Number
EPA ID Number

CE1188
ESE
1/2-1
0.727 mi.
3838 ft.
TECO HOOKERS POINT
1650 HEMLOCK STREET
TAMPA, FL 33605
Site 4 of 8 in cluster CE

FL BROWNFIELDS
S116348558
N/A

Relative:
Lower

BROWNFIELDS:

Actual:
0 ft.

Name: TECO HOOKERS POINT
Address: 1650 HEMLOCK STREET
City,State,Zip: TAMPA, FL 33605
Site Id: BF290702001
Object Id: 166
County Code: 29
Area Id: BF290702000
Area Name: Former TECO Hookers Point Brownfield Area
SRCO Date: 12/30/1899
District: Southwest
Acreage: 31.8806239
Remediation: AWAITING CLEANUP
BSRA Date: 08/08/2008
X Coordinate: 553118.310
Y Coordinate: 438013.88
Latitude: 27.9392210
Longitude: -82.4408294
Lat DD: 27
Lat MM: 56
Lat SS: 21.23
Long DD: -82
Long MM: 26
Long SS: 27.02
Source: TECO HOOKERS POINT
Method: PAPER
Verification: DPHO
Date Verification: 10/13/2008
Comment: 6/11/2007 assigned draft number, BSRA will be administered by the county. Do not have detailed information yet.
User Name: WILLIAMS_CA
Datestamp: 10/13/2008

BSRA:

Name: TECO HOOKERS POINT
Address: 1650 HEMLOCK STREET
City,State,Zip: FL 33605
Area Id: BF290702000
District: Southwest
Acreage: 31.88
Site Id: BF290702001
Executed Date: 08/08/2008
Issue Date: Not reported
Latitude: 27.9392210
Longitude: -82.4408294

Map ID
Direction
Distance
Elevation

MAP FINDINGS

	Site	Database(s)	EDR ID Number EPA ID Number
CE1189 ESE 1/2-1 0.727 mi. 3838 ft.	HENDRY CORPORATION 1650 HEMLOCK STREET TAMPA, FL 33605 Site 5 of 8 in cluster CE	RCRA-SQG	1012176768 FLD000122473
Relative: Lower	RCRA-SQG:		
Actual: 0 ft.	Date Form Received by Agency:	2008-02-28 00:00:00.0	
	Handler Name:	HENDRY CORPORATION	
	Handler Address:	1650 HEMLOCK STREET	
	Handler City,State,Zip:	TAMPA, FL 33605	
	EPA ID:	FLD000122473	
	Contact Name:	JOSEPH CIMINO	
	Contact Address:	Not reported	
	Contact City,State,Zip:	Not reported	
	Contact Telephone:	813-241-9206	
	Contact Fax:	Not reported	
	Contact Email:	JFCIMINO@VERIZON.NET	
	Contact Title:	Not reported	
	EPA Region:	04	
	Land Type:	Private	
	Federal Waste Generator Description:	Small Quantity Generator	
	Non-Notifier:	Not reported	
	Biennial Report Cycle:	2007	
	Accessibility:	Not reported	
	Active Site Indicator:	Handler Activities	
	State District Owner:	Not reported	
	State District:	Not reported	
	Mailing Address:	HEMLOCK STREET	
	Mailing City,State,Zip:	TAMPA, FL 33605	
	Owner Name:	Not reported	
	Owner Type:	Not reported	
	Operator Name:	Not reported	
	Operator Type:	Not reported	
	Short-Term Generator Activity:	No	
	Importer Activity:	No	
	Mixed Waste Generator:	No	
	Transporter Activity:	No	
	Transfer Facility Activity:	No	
	Recycler Activity with Storage:	No	
	Small Quantity On-Site Burner Exemption:	No	
	Smelting Melting and Refining Furnace Exemption:	No	
	Underground Injection Control:	No	
	Off-Site Waste Receipt:	No	
	Universal Waste Indicator:	Yes	
	Universal Waste Destination Facility:	Yes	
	Federal Universal Waste:	Yes	
	Active Site Fed-Reg Treatment Storage and Disposal Facility:	Not reported	
	Active Site Converter Treatment storage and Disposal Facility:	Not reported	
	Active Site State-Reg Treatment Storage and Disposal Facility:	Not reported	
	Active Site State-Reg Handler:	---	
	Federal Facility Indicator:	Not reported	
	Hazardous Secondary Material Indicator:	NN	
	Sub-Part K Indicator:	Not reported	
	Commercial TSD Indicator:	No	
	Treatment Storage and Disposal Type:	Not reported	
	2018 GPRA Permit Baseline:	Not on the Baseline	
	2018 GPRA Renewals Baseline:	Not on the Baseline	
	Permit Renewals Workload Universe:	Not reported	

Map ID
Direction
Distance
Elevation

MAP FINDINGS

Site

Database(s)

EDR ID Number
EPA ID Number

HENDRY CORPORATION (Continued)

1012176768

Permit Workload Universe:	Not reported
Permit Progress Universe:	Not reported
Post-Closure Workload Universe:	Not reported
Closure Workload Universe:	Not reported
202 GPRA Corrective Action Baseline:	No
Corrective Action Workload Universe:	No
Subject to Corrective Action Universe:	No
Non-TSDFs Where RCRA CA has Been Imposed Universe:	No
TSDFs Potentially Subject to CA Under 3004 (u)/(v) Universe:	No
TSDFs Only Subject to CA under Discretionary Auth Universe:	No
Corrective Action Priority Ranking:	No NCAPS ranking
Environmental Control Indicator:	No
Institutional Control Indicator:	No
Human Exposure Controls Indicator:	N/A
Groundwater Controls Indicator:	N/A
Operating TSDF Universe:	Not reported
Full Enforcement Universe:	Not reported
Significant Non-Complier Universe:	No
Unaddressed Significant Non-Complier Universe:	No
Addressed Significant Non-Complier Universe:	No
Significant Non-Complier With a Compliance Schedule Universe:	No
Financial Assurance Required:	Not reported
Handler Date of Last Change:	2010-07-07 16:05:54.0
Recognized Trader-Importer:	No
Recognized Trader-Exporter:	No
Importer of Spent Lead Acid Batteries:	No
Exporter of Spent Lead Acid Batteries:	No
Recycler Activity Without Storage:	Not reported
Manifest Broker:	Not reported
Sub-Part P Indicator:	No

Biennial: List of Years

Year: 2007

[Click Here for Biennial Reporting System Data:](#)

Hazardous Waste Summary:

Waste Code: D001
Waste Description: IGNITABLE WASTE

Waste Code: D035
Waste Description: METHYL ETHYL KETONE

Waste Code: F003
Waste Description: THE FOLLOWING SPENT NONHALOGENATED SOLVENTS: XYLENE, ACETONE, ETHYL ACETATE, ETHYL BENZENE, ETHYL ETHER, METHYL ISOBUTYL KETONE, N-BUTYL ALCOHOL, CYCLOHEXANONE, AND METHANOL; ALL SPENT SOLVENT MIXTURES/BLENDS CONTAINING, BEFORE USE, ONLY THE ABOVE SPENT NONHALOGENATED SOLVENTS; AND ALL SPENT SOLVENT MIXTURES/BLENDS CONTAINING, BEFORE USE, ONE OR MORE OF THE ABOVE NONHALOGENATED SOLVENTS, AND A TOTAL OF TEN PERCENT OR MORE (BY VOLUME) OF ONE OR MORE OF THOSE SOLVENTS LISTED IN F001, F002, F004, AND F005; AND STILL BOTTOMS FROM THE RECOVERY OF THESE SPENT SOLVENTS AND SPENT SOLVENT MIXTURES.

Waste Code: F005

Map ID
Direction
Distance
Elevation

MAP FINDINGS

Site

Database(s)

EDR ID Number
EPA ID Number

HENDRY CORPORATION (Continued)

1012176768

Waste Description: THE FOLLOWING SPENT NONHALOGENATED SOLVENTS: TOLUENE, METHYL ETHYL KETONE, CARBON DISULFIDE, ISOBUTANOL, PYRIDINE, BENZENE, 2-ETHOXYETHANOL, AND 2-NITROPROPANE; ALL SPENT SOLVENT MIXTURES/BLENDS CONTAINING, BEFORE USE, A TOTAL OF TEN PERCENT OR MORE (BY VOLUME) OF ONE OR MORE OF THE ABOVE NONHALOGENATED SOLVENTS OR THOSE SOLVENTS LISTED IN F001, F002, OR F004; AND STILL BOTTOMS FROM THE RECOVERY OF THESE SPENT SOLVENTS AND SPENT SOLVENT MIXTURES.

Historic Generators:

Receive Date: 2008-02-28 00:00:00.0
Handler Name: HENDRY CORPORATION
Federal Waste Generator Description: Small Quantity Generator
State District Owner: Not reported
Large Quantity Handler of Universal Waste: Yes
Recognized Trader Importer: No
Recognized Trader Exporter: No
Spent Lead Acid Battery Importer: No
Spent Lead Acid Battery Exporter: No
Current Record: Yes
Non Storage Recycler Activity: Not reported
Electronic Manifest Broker: Not reported

List of NAICS Codes and Descriptions:

NAICS Code: 336611
NAICS Description: SHIP BUILDING AND REPAIRING

Facility Has Received Notices of Violations:

Violations: No Violations Found

Evaluation Action Summary:

Evaluations: No Evaluations Found

CE1190 TAMPA ELECTRIC CO HOOKERS PT STAT
ESE 1650 HEMLOCK ST
1/2-1 TAMPA, FL 33605
0.727 mi.
3838 ft. Site 6 of 8 in cluster CE

FL AST A100490994
N/A

Relative:
Lower

AST:
Name: TAMPA ELECTRIC CO HOOKERS PT STAT
Address: 1650 HEMLOCK ST
Facility ID: 8839203
Facility Status: OPEN
Type Description: Industrial Plant
Facility Phone: 8132284285
DEP Contractor Own: P
Region: STATE
Positioning Method: AGPS
Lat/Long (dms): 27 56 26 / 82 26 39

Actual:
0 ft.

Map ID
Direction
Distance
Elevation

MAP FINDINGS

Site

Database(s)

EDR ID Number
EPA ID Number

TAMPA ELECTRIC CO HOOKERS PT STAT (Continued)

A100490994

Owner:

Owner Id: 63630
Owner Name: HENDRY CORPORATION
Owner Address: P O BOX 75036
Owner Address 2: ATTN: AARON HENDRY
Owner City,St,Zip: TAMPA, FL 33675
Owner Contact: AARON HENDRY
Owner Phone: Not reported

Tank Id: 8
Status: Removed
Status Date: 01/01/2003
Install Date: 7/1/1977
Substance: V
Content Description: Residual oils, 5&6
Gallons: 3381798
Tank Location: ABOVEGROUND

Tank Id: 6
Status: Removed
Status Date: 01/01/2003
Install Date: Not reported
Substance: V
Content Description: Residual oils, 5&6
Gallons: 2310000
Tank Location: ABOVEGROUND

Tank Id: 7
Status: Removed
Status Date: 01/01/2003
Install Date: Not reported
Substance: V
Content Description: Residual oils, 5&6
Gallons: 2310000
Tank Location: ABOVEGROUND

Tank Id: 3
Status: In service
Status Date: Not reported
Install Date: Not reported
Substance: Z
Content Description: Other Non Regulated
Gallons: 275
Tank Location: ABOVEGROUND

Tank Id: 2
Status: In service
Status Date: Not reported
Install Date: Not reported
Substance: Vehicular diesel
Content Description: Vehicular Diesel
Gallons: 250
Tank Location: ABOVEGROUND

Tank Id: 10
Status: Removed
Status Date: 01/01/2003

Map ID
Direction
Distance
Elevation

MAP FINDINGS

Site

Database(s)

EDR ID Number
EPA ID Number

TAMPA ELECTRIC CO HOOKERS PT STAT (Continued)

A100490994

Install Date: Not reported
Substance: V
Content Description: Residual oils, 5&6
Gallons: 3360000
Tank Location: ABOVEGROUND

Tank Id: 1
Status: In service
Status Date: Not reported
Install Date: Not reported
Substance: Vehicular diesel
Content Description: Vehicular Diesel
Gallons: 275
Tank Location: ABOVEGROUND

Tank Id: 11
Status: Closed in place
Status Date: 12/01/2002
Install Date: 7/1/1974
Substance: Mineral acid
Content Description: Mineral Acid
Gallons: 5000
Tank Location: ABOVEGROUND

Tank Id: 9
Status: Removed
Status Date: 01/01/2003
Install Date: Not reported
Substance: V
Content Description: Residual oils, 5&6
Gallons: 646800
Tank Location: ABOVEGROUND

Tank Id: 12
Status: Closed in place
Status Date: 12/01/2002
Install Date: 7/1/1977
Substance: Hazardous substance
Content Description: Hazardous Substance
Gallons: 5000
Tank Location: ABOVEGROUND

[Click here for Florida Oculus:](#)

CE1191 HENDRY CORPORATION
ESE 1650 HEMLOCK ST
1/2-1 TAMPA, FL 33605
0.727 mi.
3838 ft. Site 7 of 8 in cluster CE

FL SPILLS S118742617
FL HW GEN N/A
FL NPDES

Relative: SPILLS:
Lower Name: Not reported
Address: 1650 HEMLOCK STREET
City,State,Zip: TAMPA, FL
OHMIT Incident Number: 42085
Incident Legacy: Not reported
On-Scene Response: No

Actual:
0 ft.

Map ID
Direction
Distance
Elevation

MAP FINDINGS

Site

Database(s)

EDR ID Number
EPA ID Number

HENDRY CORPORATION (Continued)

S118742617

Criminal Indicator: No
Hurricane Indicator: No
Incident Date: 08/17/2009
Incident Status: Closed
Incident Report Date: 08/17/2009

HW GEN:

Site ID: 62178
Name: HENDRY CORPORATION
Address: 1650 HEMLOCK ST
City,State,Zip: TAMPA, FL 33605 6602
Type: Large
Handler ID: FLR000122473
Office: SWD
Notified Date: 09/06/2005
Last Inspection Date: 08/01/2016
Facility Installation: LQG-CEI
Object ID: 95
Documents: <https://prodenv.dep.state.fl.us/DepNexus/public/electronic-documents/FLR000122473/facility!search>

WASTEWATER:

Name: HENDRY CORPORATION
Address: 1650 HEMLOCK ST
City,State,Zip: TAMPA, FL
Facility ID: FLR05H963
Facility Type: Multi-Sector Stormwater GP
Status: Active - Existing, permitted facility/site for which effluent, reclaimed water or wastewater residual discharge into the environment and/or monitoring is taking place.

District Office: TLST
NPDES Permitted Site: Not reported
Environmental Interest: Not reported
Owner Type: Private
Permit Capacity: Not reported
Party Name: Bill Kuzmick, PMTE
Company Name: Port Hendry Terminals
RP Address: 1650 Hemlock St
RP Address 2: Not reported
RP City,Stat,Zip: Tampa FL 33605
Telephone: 8136790330
Email: billk@porthendrytampa.com
Issue Date: 05/05/2016
Effective Date: 05/05/2016
Expiration Date: 05/04/2021
DOC Description: Generic Permit
Latitude Degrees: 27
Latitude Minutes: 56
Latitude Seconds: 23.15
Longitude Degrees: 82
Longitude Minutes: 26
Longitude Seconds: 21.24
Treatment: Not reported
Decode For Fstatus: Active

Map ID
Direction
Distance
Elevation

MAP FINDINGS

EDR ID Number
EPA ID Number

	Site	Database(s)	
CE1192 ESE 1/2-1 0.727 mi. 3838 ft.	TAMPA ELECTRIC CO HOOKERS PT STAT 1650 HEMLOCK ST TAMPA, FL 33605 Site 8 of 8 in cluster CE	FL DWM CONTAM	S125959409 N/A

Relative:	DWM CONTAM:	
Lower	Name:	TAMPA ELECTRIC CO HOOKERS PT STAT
	Address:	1650 HEMLOCK ST
Actual:	City,State,Zip:	TAMPA, FL 33605
0 ft.	Program Site Id:	8839203
	Lat DD:	28
	Lat MM:	56
	Lat SS:	16.46
	Long DD:	82
	Long MM:	26
	Long SS:	37.53
	Office/ District:	SWD
	Program Area:	STORAGE TANKS
	Priority Score:	5
	Datum:	0
	Method:	AGPS
	Facility Status:	OPEN
	Facility Type:	E - Industrial Plant
	Score Effective Date:	2010-05-11 00:00:00
	Score When Ranked:	9
	Rank:	11086
	Operator:	Not reported
	Phone:	Not reported
	Name Changed:	Not reported
	Addr Changed:	Not reported
	Related Party ID:	63630
	Primary RP Role:	ACCOUNT OWNER
	RP Begin Date:	10/20/2008
	RP Name:	HENDRY CORPORATION
	RP Address1:	P O BOX 75036
	RP Address2:	ATTN: AARON HENDRY
	RP City:	TAMPA
	RP State:	FL
	RP Zip5:	33675
	RP Zip4:	Not reported
	Contact:	AARON HENDRY
	RP Phone:	Not reported
	RP Extension:	Not reported
	Site Manager:	Not reported

BZ1193 ENE 1/2-1 0.731 mi. 3860 ft.	BEST LINE OIL CO 2004 DURHAM ST TAMPA, FL 33605 Site 4 of 12 in cluster BZ	FL UST	U004310792 N/A
--	---	---------------	---------------------------------

Relative:	UST:	
Lower	Facility Id:	8625549
	Facility Status:	OPEN
Actual:	Type Description:	Bulk Product Terminal Facility
4 ft.	Facility Phone:	8132481044
	Region:	STATE
	Positioning Method:	AGPS
	Lat/Long (dms):	27 57 5 / 82 26 42

Map ID
Direction
Distance
Elevation

MAP FINDINGS

Site

Database(s)

EDR ID Number
EPA ID Number

BEST LINE OIL CO (Continued)

U004310792

Owner:

Owner Id: 55684
Owner Name: BEST LINE OIL CO
Owner Address: 219 N 20TH ST
Owner Address 2: ATTN: STORAGE TANK REGIS
Owner City,St,Zip: TAMPA, FL 33605
Owner Contact: AL GARCIA III
Owner Phone: 8132481044

Tank Info:

Name: BEST LINE OIL CO
Address: 2004 DURHAM ST
City: TAMPA
Zip: 33605
Tank Id: 1
Status: Removed
Status Date: 06/30/1989
Install Date: 7/1/1966
Substance: Unleaded gas
Content Description: Unleaded Gas
Gallons: 2000
Vessel Indicator: TANK
Tank Location: UNDERGROUND
DEP Contractor: P

Name: BEST LINE OIL CO
Address: 2004 DURHAM ST
City: TAMPA
Zip: 33605
Tank Id: 17
Status: Closed in place
Status Date: 10/11/2011
Install Date: 7/1/1989
Substance: Unleaded gas
Content Description: Unleaded Gas
Gallons: 4000
Vessel Indicator: TANK
Tank Location: UNDERGROUND
DEP Contractor: P

Name: BEST LINE OIL CO
Address: 2004 DURHAM ST
City: TAMPA
Zip: 33605
Tank Id: 2
Status: Removed
Status Date: 06/30/1989
Install Date: 7/1/1966
Substance: Unleaded gas
Content Description: Unleaded Gas
Gallons: 10000
Vessel Indicator: TANK
Tank Location: UNDERGROUND
DEP Contractor: P

Name: BEST LINE OIL CO

Map ID
Direction
Distance
Elevation

MAP FINDINGS

Site

Database(s)

EDR ID Number
EPA ID Number

BEST LINE OIL CO (Continued)

U004310792

Address: 2004 DURHAM ST
City: TAMPA
Zip: 33605
Tank Id: 3
Status: Removed
Status Date: 06/30/1989
Install Date: 7/1/1966
Substance: Unleaded gas
Content Description: Unleaded Gas
Gallons: 10000
Vessel Indicator: TANK
Tank Location: UNDERGROUND
DEP Contractor: P

Name: BEST LINE OIL CO
Address: 2004 DURHAM ST
City: TAMPA
Zip: 33605
Tank Id: 4
Status: Removed
Status Date: 06/30/1989
Install Date: 7/1/1966
Substance: Unleaded gas
Content Description: Unleaded Gas
Gallons: 10000
Vessel Indicator: TANK
Tank Location: UNDERGROUND
DEP Contractor: P

Name: BEST LINE OIL CO
Address: 2004 DURHAM ST
City: TAMPA
Zip: 33605
Tank Id: 5
Status: Removed
Status Date: 06/30/1989
Install Date: 7/1/1966
Substance: Unleaded gas
Content Description: Unleaded Gas
Gallons: 10000
Vessel Indicator: TANK
Tank Location: UNDERGROUND
DEP Contractor: P

[Click here for Florida Oculus:](#)

BZ1194
ENE
1/2-1
0.731 mi.
3860 ft.

NCJ INVESTMENT CO
2004B DURHAM ST
TAMPA, FL 33605
Site 5 of 12 in cluster BZ

RCRA NonGen / NLR

1000702319
FLD984200139

Relative:
Lower

RCRA NonGen / NLR:
Date Form Received by Agency:

2013-05-17 00:00:00.0

Actual:
4 ft.

Handler Name: NCJ INVESTMENT CO
Handler Address:
Handler City,State,Zip:

2004B DURHAM ST
TAMPA, FL 33605-6068

Map ID
Direction
Distance
Elevation

MAP FINDINGS

Site

Database(s)

EDR ID Number
EPA ID Number

NCJ INVESTMENT CO (Continued)

1000702319

EPA ID:	FLD984200139
Contact Name:	JOHN MYERS
Contact Address:	PO BOX 5238
Contact City,State,Zip:	TAMPA, FL 33675-5238
Contact Telephone:	813-247-4731
Contact Fax:	Not reported
Contact Email:	Not reported
Contact Title:	DIR TECH
EPA Region:	04
Land Type:	Private
Federal Waste Generator Description:	Not a generator, verified
Non-Notifier:	Not reported
Biennial Report Cycle:	Not reported
Accessibility:	Not reported
Active Site Indicator:	Not reported
State District Owner:	FL
State District:	SW
Mailing Address:	PO BOX 5238
Mailing City,State,Zip:	TAMPA, FL 33675-5238
Owner Name:	JOHN MYERS
Owner Type:	Private
Operator Name:	Not reported
Operator Type:	Not reported
Short-Term Generator Activity:	No
Importer Activity:	No
Mixed Waste Generator:	No
Transporter Activity:	No
Transfer Facility Activity:	No
Recycler Activity with Storage:	No
Small Quantity On-Site Burner Exemption:	No
Smelting Melting and Refining Furnace Exemption:	No
Underground Injection Control:	No
Off-Site Waste Receipt:	No
Universal Waste Indicator:	No
Universal Waste Destination Facility:	No
Federal Universal Waste:	No
Active Site Fed-Reg Treatment Storage and Disposal Facility:	Not reported
Active Site Converter Treatment storage and Disposal Facility:	Not reported
Active Site State-Reg Treatment Storage and Disposal Facility:	Not reported
Active Site State-Reg Handler:	---
Federal Facility Indicator:	Not reported
Hazardous Secondary Material Indicator:	NN
Sub-Part K Indicator:	Not reported
Commercial TSD Indicator:	No
Treatment Storage and Disposal Type:	Not reported
2018 GPRA Permit Baseline:	Not on the Baseline
2018 GPRA Renewals Baseline:	Not on the Baseline
Permit Renewals Workload Universe:	Not reported
Permit Workload Universe:	Not reported
Permit Progress Universe:	Not reported
Post-Closure Workload Universe:	Not reported
Closure Workload Universe:	Not reported
202 GPRA Corrective Action Baseline:	No
Corrective Action Workload Universe:	No
Subject to Corrective Action Universe:	No
Non-TSDFs Where RCRA CA has Been Imposed Universe:	No
TSDFs Potentially Subject to CA Under 3004 (u)/(v) Universe:	No

Map ID
Direction
Distance
Elevation

MAP FINDINGS

Site

Database(s)

EDR ID Number
EPA ID Number

NCJ INVESTMENT CO (Continued)

1000702319

TSDFs Only Subject to CA under Discretionary Auth Universe: No
Corrective Action Priority Ranking: No NCAPS ranking
Environmental Control Indicator: No
Institutional Control Indicator: No
Human Exposure Controls Indicator: N/A
Groundwater Controls Indicator: N/A
Operating TSDF Universe: Not reported
Full Enforcement Universe: Not reported
Significant Non-Complier Universe: No
Unaddressed Significant Non-Complier Universe: No
Addressed Significant Non-Complier Universe: No
Significant Non-Complier With a Compliance Schedule Universe: No
Financial Assurance Required: Not reported
Handler Date of Last Change: 2014-12-12 15:37:55.0
Recognized Trader-Importer: No
Recognized Trader-Exporter: No
Importer of Spent Lead Acid Batteries: No
Exporter of Spent Lead Acid Batteries: No
Recycler Activity Without Storage: Not reported
Manifest Broker: Not reported
Sub-Part P Indicator: No

Hazardous Waste Summary:

Waste Code: D018
Waste Description: BENZENE

Handler - Owner Operator:

Owner/Operator Indicator: Owner
Owner/Operator Name: JOHN MYERS
Legal Status: Private
Date Became Current: 1997-01-09 00:00:00.
Date Ended Current: Not reported
Owner/Operator Address: PO BOX 5238
Owner/Operator City,State,Zip: TAMPA, FL 33675-5238
Owner/Operator Telephone: Not reported
Owner/Operator Telephone Ext: Not reported
Owner/Operator Fax: Not reported
Owner/Operator Email: Not reported

Owner/Operator Indicator: Owner
Owner/Operator Name: MYERS JOHN
Legal Status: Private
Date Became Current: 1997-01-09 00:00:00.
Date Ended Current: Not reported
Owner/Operator Address: PO BOX 5238
Owner/Operator City,State,Zip: TAMPA, FL 33675-5238
Owner/Operator Telephone: Not reported
Owner/Operator Telephone Ext: Not reported
Owner/Operator Fax: Not reported
Owner/Operator Email: Not reported

Owner/Operator Indicator: Owner
Owner/Operator Name: JOHN MYERS
Legal Status: Private
Date Became Current: 1997-01-09 00:00:00.

Map ID
Direction
Distance
Elevation

MAP FINDINGS

Site

Database(s)

EDR ID Number
EPA ID Number

NCJ INVESTMENT CO (Continued)

1000702319

Date Ended Current: Not reported
Owner/Operator Address: PO BOX 5238
Owner/Operator City,State,Zip: TAMPA, FL 33675-5238
Owner/Operator Telephone: Not reported
Owner/Operator Telephone Ext: Not reported
Owner/Operator Fax: Not reported
Owner/Operator Email: Not reported

Historic Generators:

Receive Date: 2013-05-17 00:00:00.0
Handler Name: NCJ INVESTMENT CO
Federal Waste Generator Description: Not a generator, verified
State District Owner: FL
Large Quantity Handler of Universal Waste: No
Recognized Trader Importer: No
Recognized Trader Exporter: No
Spent Lead Acid Battery Importer: No
Spent Lead Acid Battery Exporter: No
Current Record: Yes
Non Storage Recycler Activity: Not reported
Electronic Manifest Broker: Not reported

Receive Date: 1991-05-28 00:00:00.0
Handler Name: NCJ INVESTMENT CO
Federal Waste Generator Description: Small Quantity Generator
State District Owner: FL
Large Quantity Handler of Universal Waste: No
Recognized Trader Importer: No
Recognized Trader Exporter: No
Spent Lead Acid Battery Importer: No
Spent Lead Acid Battery Exporter: No
Current Record: No
Non Storage Recycler Activity: Not reported
Electronic Manifest Broker: Not reported

List of NAICS Codes and Descriptions:

NAICS Codes: No NAICS Codes Found

Facility Has Received Notices of Violations:

Violations: No Violations Found

Evaluation Action Summary:

Evaluations: No Evaluations Found

BZ1195
ENE
1/2-1
0.731 mi.
3860 ft.

VENTO OIL CO
2004D DURHAM ST
TAMPA, FL 33605

RCRA NonGen / NLR

1000702317
FLD984200113

Site 6 of 12 in cluster BZ

Relative:
Lower
Actual:
4 ft.

RCRA NonGen / NLR:
Date Form Received by Agency: 2013-05-16 00:00:00.0
Handler Name: VENTO OIL CO
Handler Address: 2004D DURHAM ST
Handler City,State,Zip: TAMPA, FL 33605-6068

Map ID
Direction
Distance
Elevation

MAP FINDINGS

Site

Database(s)

EDR ID Number
EPA ID Number

VENTO OIL CO (Continued)

1000702317

EPA ID:	FLD984200113
Contact Name:	JOHN MYERS
Contact Address:	PO BOX 5238
Contact City,State,Zip:	TAMPA, FL 33675-5238
Contact Telephone:	813-247-4731
Contact Fax:	Not reported
Contact Email:	Not reported
Contact Title:	DIR TECH
EPA Region:	04
Land Type:	Private
Federal Waste Generator Description:	Not a generator, verified
Non-Notifier:	Not reported
Biennial Report Cycle:	Not reported
Accessibility:	Not reported
Active Site Indicator:	Not reported
State District Owner:	FL
State District:	SW
Mailing Address:	PO BOX 5238
Mailing City,State,Zip:	TAMPA, FL 33675-5238
Owner Name:	JOHN MYERS
Owner Type:	Private
Operator Name:	Not reported
Operator Type:	Not reported
Short-Term Generator Activity:	No
Importer Activity:	No
Mixed Waste Generator:	No
Transporter Activity:	No
Transfer Facility Activity:	No
Recycler Activity with Storage:	No
Small Quantity On-Site Burner Exemption:	No
Smelting Melting and Refining Furnace Exemption:	No
Underground Injection Control:	No
Off-Site Waste Receipt:	No
Universal Waste Indicator:	No
Universal Waste Destination Facility:	No
Federal Universal Waste:	No
Active Site Fed-Reg Treatment Storage and Disposal Facility:	Not reported
Active Site Converter Treatment storage and Disposal Facility:	Not reported
Active Site State-Reg Treatment Storage and Disposal Facility:	Not reported
Active Site State-Reg Handler:	---
Federal Facility Indicator:	Not reported
Hazardous Secondary Material Indicator:	NN
Sub-Part K Indicator:	Not reported
Commercial TSD Indicator:	No
Treatment Storage and Disposal Type:	Not reported
2018 GPRA Permit Baseline:	Not on the Baseline
2018 GPRA Renewals Baseline:	Not on the Baseline
Permit Renewals Workload Universe:	Not reported
Permit Workload Universe:	Not reported
Permit Progress Universe:	Not reported
Post-Closure Workload Universe:	Not reported
Closure Workload Universe:	Not reported
202 GPRA Corrective Action Baseline:	No
Corrective Action Workload Universe:	No
Subject to Corrective Action Universe:	No
Non-TSDFs Where RCRA CA has Been Imposed Universe:	No
TSDFs Potentially Subject to CA Under 3004 (u)/(v) Universe:	No

Map ID
Direction
Distance
Elevation

MAP FINDINGS

Site

Database(s)

EDR ID Number
EPA ID Number

VENTO OIL CO (Continued)

1000702317

TSDFs Only Subject to CA under Discretionary Auth Universe: No
Corrective Action Priority Ranking: No NCAPS ranking
Environmental Control Indicator: No
Institutional Control Indicator: No
Human Exposure Controls Indicator: N/A
Groundwater Controls Indicator: N/A
Operating TSDF Universe: Not reported
Full Enforcement Universe: Not reported
Significant Non-Complier Universe: No
Unaddressed Significant Non-Complier Universe: No
Addressed Significant Non-Complier Universe: No
Significant Non-Complier With a Compliance Schedule Universe: No
Financial Assurance Required: Not reported
Handler Date of Last Change: 2014-12-12 15:37:55.0
Recognized Trader-Importer: No
Recognized Trader-Exporter: No
Importer of Spent Lead Acid Batteries: No
Exporter of Spent Lead Acid Batteries: No
Recycler Activity Without Storage: Not reported
Manifest Broker: Not reported
Sub-Part P Indicator: No

Hazardous Waste Summary:

Waste Code: D018
Waste Description: BENZENE

Handler - Owner Operator:

Owner/Operator Indicator: Owner
Owner/Operator Name: JOHN MYERS
Legal Status: Private
Date Became Current: 1997-01-09 00:00:00.
Date Ended Current: Not reported
Owner/Operator Address: PO BOX 5238
Owner/Operator City,State,Zip: TAMPA, FL 33675-5238
Owner/Operator Telephone: Not reported
Owner/Operator Telephone Ext: Not reported
Owner/Operator Fax: Not reported
Owner/Operator Email: Not reported

Owner/Operator Indicator: Owner
Owner/Operator Name: MYERS JOHN
Legal Status: Private
Date Became Current: 1997-01-09 00:00:00.
Date Ended Current: Not reported
Owner/Operator Address: PO BOX 5238
Owner/Operator City,State,Zip: TAMPA, FL 33675-5238
Owner/Operator Telephone: Not reported
Owner/Operator Telephone Ext: Not reported
Owner/Operator Fax: Not reported
Owner/Operator Email: Not reported

Owner/Operator Indicator: Owner
Owner/Operator Name: JOHN MYERS
Legal Status: Private
Date Became Current: 1997-01-09 00:00:00.

Map ID
Direction
Distance
Elevation

MAP FINDINGS

Site

Database(s)

EDR ID Number
EPA ID Number

VENTO OIL CO (Continued)

1000702317

Date Ended Current: Not reported
Owner/Operator Address: PO BOX 5238
Owner/Operator City,State,Zip: TAMPA, FL 33675-5238
Owner/Operator Telephone: Not reported
Owner/Operator Telephone Ext: Not reported
Owner/Operator Fax: Not reported
Owner/Operator Email: Not reported

Historic Generators:

Receive Date: 2013-05-16 00:00:00.0
Handler Name: VENTO OIL CO
Federal Waste Generator Description: Not a generator, verified
State District Owner: FL
Large Quantity Handler of Universal Waste: No
Recognized Trader Importer: No
Recognized Trader Exporter: No
Spent Lead Acid Battery Importer: No
Spent Lead Acid Battery Exporter: No
Current Record: Yes
Non Storage Recycler Activity: Not reported
Electronic Manifest Broker: Not reported

Receive Date: 1991-05-28 00:00:00.0
Handler Name: VENTO OIL CO
Federal Waste Generator Description: Small Quantity Generator
State District Owner: FL
Large Quantity Handler of Universal Waste: No
Recognized Trader Importer: No
Recognized Trader Exporter: No
Spent Lead Acid Battery Importer: No
Spent Lead Acid Battery Exporter: No
Current Record: No
Non Storage Recycler Activity: Not reported
Electronic Manifest Broker: Not reported

List of NAICS Codes and Descriptions:

NAICS Codes: No NAICS Codes Found

Facility Has Received Notices of Violations:

Violations: No Violations Found

Evaluation Action Summary:

Evaluations: No Evaluations Found

BZ1196
ENE
1/2-1
0.731 mi.
3860 ft.

BEST LINE OIL CO
2004 DURHAM ST
TAMPA, FL 33605
Site 7 of 12 in cluster BZ

Relative:
Lower

Actual:
4 ft.

LUST:

Name: BEST LINE OIL CO
Address: 2004 DURHAM ST
City,State,Zip: TAMPA, FL 33605

FL LUST
FL AST
FL CLEANUP SITES
FL Financial Assurance
FL HW GEN
FL TIER 2

S107722740
N/A

Map ID
Direction
Distance
Elevation

MAP FINDINGS

Site

Database(s)

EDR ID Number
EPA ID Number

BEST LINE OIL CO (Continued)

S107722740

Region: STATE
Facility Id: 8625549
Facility Status: OPEN
Facility Type: T - Bulk Product Terminal Facility
Facility Phone: (813)248-1044
Facility Cleanup Rank: 8060
District: Southwest District
Lat/Long (dms): 27 57 4.5541 / 82 26 12.5351
Section: 19
Township: 29S
Range: 19E
Feature: Not reported
Method: AGPS
Datum: 0
Score: 6
Score Effective Date: 2008-12-12 00:00:00
Score When Ranked: 11
Operator: TWILA HENSEL
Name Update: 2019-05-29 00:00:00
Address Update: Not reported

Petroleum Cleanup PCT Facility Score:

Facility Cleanup Status: ONGO - ONGOING
Contact: AL GARCIA III
Contact Company: BEST LINE OIL CO
Contact Address: 219 N 20TH ST
Contact City/State/Zip: TAMPA, FL 33605
Phone: (813)248-1044
Bad Address Ind: N
State: FL
Zip: 33605, 6068
Score: 6
Score Effective Date: 2008-12-12 00:00:00
Related Party ID: 55684
Primary RP Role: ACCOUNT OWNER
RP Begin Date: 2019-05-29
RP Zip: Not reported
RP Extension: 207

Discharge Cleanup Summary:

Discharge Date: 10/13/1986
PCT Discharge Combined: Not reported
Cleanup Required: R - CLEANUP REQUIRED
Discharge Cleanup Status: RA - RA ONGOING
Disch Cleanup Status Date: 8/19/1994
Cleanup Work Status: AWAITING
Information Source: E - EDI
Other Source Description: Not reported
Eligibility Indicator: E - ELIGIBLE
Site Manager: DOWMAN_C
Site Mgr End Date: 2/2/2017
Tank Office: PCLP29 - HILLSBOROUGH ENVIRONMENTAL PROTECTION COMMISSION

Petroleum Cleanup Program Eligibility:

Facility ID: 8625549
Discharge Date: 10/13/1986
Pct Discharge Combined With: Not reported
Cleanup Required: R - CLEANUP REQUIRED

Map ID
Direction
Distance
Elevation

MAP FINDINGS

Site

Database(s)

EDR ID Number
EPA ID Number

BEST LINE OIL CO (Continued)

S107722740

Discharge Cleanup Status:	RA - RA ONGOING
Disch Cleanup Status Date:	8/19/1994
Cleanup Work Status:	INACTIVE
Information Source:	Not reported
Other Source Description:	Not reported
Application Received Date:	Not reported
Cleanup Program:	E - EARLY DETECTION INCENTIVE
Eligibility Status:	Not reported
Elig Status Date:	Not reported
Letter Of Intent Date:	Not reported
Redetermined:	Not reported
Inspection Date:	Not reported
Site Manager:	DOWMAN_C
Site Mgr End Date:	2/2/2017
Tank Office:	PCLP29 - HILLSBOROUGH ENVIRONMENTAL PROTECTION COMMISSION
Deductible Amount:	Not reported
Deductible Paid To Date:	Not reported
Co-Pay Amount:	Not reported
Co-Pay Paid To Date:	Not reported
Cap Amount:	0

Contaminated Media:

Discharge Date:	10/13/1986
Pct Discharge Combined With:	Not reported
Cleanup Required:	R - CLEANUP REQUIRED
Discharge Cleanup Status:	RA - RA ONGOING
Disch Cleanup Status Date:	8/19/1994
Cleanup Work Status:	INACTIVE
Information Source:	E - EDI
Other Source Description:	Not reported
Elig Indicator:	E - ELIGIBLE
Site Manager:	DOWMAN_C
Site Mgr End Date:	2/2/2017
Tank Office:	PCLP29 - HILLSBOROUGH ENVIRONM
Contaminated Drinking Wells:	0
Contaminated Monitoring Well:	Yes
Contaminated Soil:	Yes
Contaminated Surface Water:	No
Contaminated Ground Water:	Yes
Pollutant:	Z - Other Non Regulated
Pollutant Other Description:	Not reported
Gallons Discharged:	Not reported

Task Information:

District:	SWD
Facility ID:	8625549
Facility Status:	OPEN
Facility Type:	T - Bulk Product Terminal Facility -
County:	HILLSBOROUGH
County ID:	29
Cleanup Eligibility Status:	E
Source Effective Date:	Not reported
Discharge Date:	10-13-1986
Cleanup Required:	R - CLEANUP REQUIRED
Discharge Cleanup Status:	RA - RA ONGOING
Disch Cleanup Status Date:	08-19-1994
SRC Action Type:	-
SRC Submit Date:	Not reported

Map ID
Direction
Distance
Elevation

MAP FINDINGS

Site

Database(s)

EDR ID Number
EPA ID Number

BEST LINE OIL CO (Continued)

S107722740

SRC Review Date: Not reported
SRC Completion Status: -
SRC Issue Date: Not reported
SRC Comment: Not reported
Cleanup Work Status: INACTIVE
Site Mgr: DOWMAN_C
Site Mgr End Date: 02-02-2017
Tank Office: PCLP29 - Hillsborough County
SR Task ID: 48633
SR Cleanup Responsible: RP - RESPONSIBLE PARTY
SR Funding Eligibility Type: -
SR Actual Cost: Not reported
SR Completion Date: 07-25-1989
SR Payment Date: Not reported
SR Oral Date: Not reported
SR Written Date: 05-31-1994
SR Soil Removal: Y
SR Free Product Removal: Y
SR Soil Tonnage Removed: 540
SR Soil Treatment: Y
SR Other Treatment: 540 TONS INCINERATED
SR Alternate Proc Received Date: Not reported
SR Alternate Procedure Status: Not reported
SR Alternate Procedure Status Date: Not reported
SR Alternate Procedure Comments: Not reported
SA Task ID: 48634
SA Cleanup Responsible: RP - RESPONSIBLE PARTY
SA Funding Eligibility Type: -
SA Actual Cost: \$116,608.35
SA Completion Date: 05-01-1991
SA Payment Date: 12-14-1992
RAP Task ID: 48635
RAP Cleanup Responsible ID: RP - RESPONSIBLE PARTY
RAP Funding Eligibility Type: -
RAP Actual Cost: Not reported
RAP Completion Date: 02-16-1996
RAP Payment Date: Not reported
RAP Last Order Approved: 1996-02-16 00:00:00
RA Task ID: 48636
RA Cleanup Responsible: RP - RESPONSIBLE PARTY
RA Funding Eligibility Type: -
RA Years to Complete: 4
RA Actual Cost: Not reported

[Click here for Florida Oculus:](#)

AST:

Name: BEST LINE OIL CO
Address: 2004 DURHAM ST
Facility ID: 8625549
Facility Status: OPEN
Type Description: Bulk Product Terminal Facility
Facility Phone: 8132481044
DEP Contractor Own: P
Region: STATE
Positioning Method: AGPS
Lat/Long (dms): 27 57 5 / 82 26 42

Map ID
Direction
Distance
Elevation

MAP FINDINGS

Site

Database(s)

EDR ID Number
EPA ID Number

BEST LINE OIL CO (Continued)

S107722740

Region: STATE
Positioning Method: Not reported
Lat/Long (dms): Not reported

Owner:

Owner Id: 55684
Owner Name: BEST LINE OIL CO
Owner Address: 219 N 20TH ST
Owner Address 2: ATTN: STORAGE TANK REGIS
Owner City,St,Zip: TAMPA, FL 33605
Owner Contact: AL GARCIA III
Owner Phone: 8132481044

Tank Id: 8
Status: Removed
Status Date: 03/15/2018
Install Date: 7/1/1978
Substance: Vehicular diesel
Content Description: Vehicular Diesel
Gallons: 105000
Tank Location: ABOVEGROUND

Tank Id: 9
Status: In service
Status Date: Not reported
Install Date: 7/1/1980
Substance: New/lube oil
Content Description: New/Lube Oil
Gallons: 3500
Tank Location: ABOVEGROUND

Construction:

Tank Id: 9
Construction Category: Primary Construction
Construction Description: Steel

Tank Id: 9
Construction Category: Secondary Containment
Construction Description: AST containment

Monitoring:

Tank ID: 9
Monitoring Description: Not required

Piping:

Tank ID: 9
Piping Category: Primary Construction
Piping Description: Steel/galvanized metal

Tank ID: 9
Piping Category: Miscellaneous Attributes
Piping Description: Pressurized piping system

Tank ID: 9
Piping Category: Miscellaneous Attributes

Map ID
Direction
Distance
Elevation

MAP FINDINGS

Site

Database(s)

EDR ID Number
EPA ID Number

BEST LINE OIL CO (Continued)

S107722740

Piping Description: Abv, no soil contact

Tank Id: 18
Status: In service
Status Date: Not reported
Install Date: 7/1/1982
Substance: New/lube oil
Content Description: New/Lube Oil
Gallons: 6000
Tank Location: ABOVEGROUND

Construction:

Tank Id: 18
Construction Category: Primary Construction
Construction Description: Steel

Tank Id: 18
Construction Category: Secondary Containment
Construction Description: AST containment

Monitoring:

Tank ID: 18
Monitoring Description: Not required

Piping:

Tank ID: 18
Piping Category: Primary Construction
Piping Description: Steel/galvanized metal

Tank ID: 18
Piping Category: Miscellaneous Attributes
Piping Description: Abv, no soil contact

Tank ID: 18
Piping Category: Miscellaneous Attributes
Piping Description: Pressurized piping system

Tank Id: 10
Status: In service
Status Date: Not reported
Install Date: 7/1/1980
Substance: New/lube oil
Content Description: New/Lube Oil
Gallons: 5000
Tank Location: ABOVEGROUND

Construction:

Tank Id: 10
Construction Category: Primary Construction
Construction Description: Steel

Tank Id: 10
Construction Category: Secondary Containment
Construction Description: AST containment

Map ID
Direction
Distance
Elevation

MAP FINDINGS

Site

Database(s)

EDR ID Number
EPA ID Number

BEST LINE OIL CO (Continued)

S107722740

Monitoring:

Tank ID: 10
Monitoring Description: Not required

Piping:

Tank ID: 10
Piping Category: Primary Construction
Piping Description: Steel/galvanized metal

Tank ID: 10
Piping Category: Miscellaneous Attributes
Piping Description: Pressurized piping system

Tank ID: 10
Piping Category: Miscellaneous Attributes
Piping Description: Abv, no soil contact

Tank Id: 11
Status: In service
Status Date: Not reported
Install Date: 7/1/1980
Substance: New/lube oil
Content Description: New/Lube Oil
Gallons: 3500
Tank Location: ABOVEGROUND

Construction:

Tank Id: 11
Construction Category: Primary Construction
Construction Description: Steel

Tank Id: 11
Construction Category: Secondary Containment
Construction Description: AST containment

Monitoring:

Tank ID: 11
Monitoring Description: Not required

Piping:

Tank ID: 11
Piping Category: Miscellaneous Attributes
Piping Description: Abv, no soil contact

Tank ID: 11
Piping Category: Miscellaneous Attributes
Piping Description: Pressurized piping system

Tank ID: 11
Piping Category: Primary Construction
Piping Description: Steel/galvanized metal

Tank Id: 12
Status: In service
Status Date: Not reported

Map ID
Direction
Distance
Elevation

MAP FINDINGS

Site

Database(s)

EDR ID Number
EPA ID Number

BEST LINE OIL CO (Continued)

S107722740

Install Date: 7/1/1980
Substance: New/lube oil
Content Description: New/Lube Oil
Gallons: 10000
Tank Location: ABOVEGROUND

Construction:

Tank Id: 12
Construction Category: Primary Construction
Construction Description: Steel

Tank Id: 12
Construction Category: Secondary Containment
Construction Description: AST containment

Monitoring:

Tank ID: 12
Monitoring Description: Not required

Piping:

Tank ID: 12
Piping Category: Miscellaneous Attributes
Piping Description: Pressurized piping system

Tank ID: 12
Piping Category: Primary Construction
Piping Description: Steel/galvanized metal

Tank ID: 12
Piping Category: Miscellaneous Attributes
Piping Description: Abv, no soil contact

Tank Id: 13
Status: In service
Status Date: Not reported
Install Date: 7/1/1982
Substance: New/lube oil
Content Description: New/Lube Oil
Gallons: 6000
Tank Location: ABOVEGROUND

Construction:

Tank Id: 13
Construction Category: Primary Construction
Construction Description: Steel

Tank Id: 13
Construction Category: Secondary Containment
Construction Description: AST containment

Monitoring:

Tank ID: 13
Monitoring Description: Not required

Map ID
Direction
Distance
Elevation

MAP FINDINGS

Site

Database(s)

EDR ID Number
EPA ID Number

BEST LINE OIL CO (Continued)

S107722740

Piping:

Tank ID: 13
Piping Category: Miscellaneous Attributes
Piping Description: Pressurized piping system

Tank ID: 13
Piping Category: Miscellaneous Attributes
Piping Description: Abv, no soil contact

Tank ID: 13
Piping Category: Primary Construction
Piping Description: Steel/galvanized metal

Tank ID: 14
Status: In service
Status Date: Not reported
Install Date: 7/1/1982
Substance: New/lube oil
Content Description: New/Lube Oil
Gallons: 6000
Tank Location: ABOVEGROUND

Construction:

Tank ID: 14
Construction Category: Primary Construction
Construction Description: Steel

Tank ID: 14
Construction Category: Secondary Containment
Construction Description: AST containment

Monitoring:

Tank ID: 14
Monitoring Description: Not required

Piping:

Tank ID: 14
Piping Category: Primary Construction
Piping Description: Steel/galvanized metal

Tank ID: 14
Piping Category: Miscellaneous Attributes
Piping Description: Abv, no soil contact

Tank ID: 14
Piping Category: Miscellaneous Attributes
Piping Description: Pressurized piping system

Tank ID: 15
Status: In service
Status Date: Not reported
Install Date: 7/1/1982
Substance: New/lube oil
Content Description: New/Lube Oil
Gallons: 6000

Map ID
Direction
Distance
Elevation

MAP FINDINGS

Site

Database(s)

EDR ID Number
EPA ID Number

BEST LINE OIL CO (Continued)

S107722740

Tank Location: ABOVEGROUND

Construction:

Tank Id: 15
Construction Category: Primary Construction
Construction Description: Steel

Tank Id: 15
Construction Category: Secondary Containment
Construction Description: AST containment

Monitoring:

Tank ID: 15
Monitoring Description: Not required

Piping:

Tank ID: 15
Piping Category: Miscellaneous Attributes
Piping Description: Pressurized piping system

Tank ID: 15
Piping Category: Primary Construction
Piping Description: Steel/galvanized metal

Tank ID: 15
Piping Category: Miscellaneous Attributes
Piping Description: Abv, no soil contact

Tank Id: 16
Status: In service
Status Date: Not reported
Install Date: 7/1/1982
Substance: New/lube oil
Content Description: New/Lube Oil
Gallons: 6000
Tank Location: ABOVEGROUND

Construction:

Tank Id: 16
Construction Category: Primary Construction
Construction Description: Steel

Tank Id: 16
Construction Category: Secondary Containment
Construction Description: AST containment

Monitoring:

Tank ID: 16
Monitoring Description: Not required

Piping:

Tank ID: 16
Piping Category: Primary Construction
Piping Description: Steel/galvanized metal

Map ID
Direction
Distance
Elevation

MAP FINDINGS

Site

Database(s)

EDR ID Number
EPA ID Number

BEST LINE OIL CO (Continued)

S107722740

Tank ID: 16
Piping Category: Miscellaneous Attributes
Piping Description: Abv, no soil contact

Tank ID: 16
Piping Category: Miscellaneous Attributes
Piping Description: Pressurized piping system

Tank Id: 6
Status: Removed
Status Date: 03/01/2000
Install Date: 7/1/1978
Substance: Kerosene
Content Description: Kerosene
Gallons: 105000
Tank Location: ABOVEGROUND

Tank Id: 7
Status: Removed
Status Date: 03/15/2018
Install Date: 7/1/1978
Substance: New/lube oil
Content Description: New/Lube Oil
Gallons: 25000
Tank Location: ABOVEGROUND

Tank Id: 22
Status: In service
Status Date: 11/01/2001
Install Date: 11/1/2001
Substance: New/lube oil
Content Description: New/Lube Oil
Gallons: 25000
Tank Location: ABOVEGROUND

Construction:
Tank Id: 22
Construction Category: Primary Construction
Construction Description: Steel

Tank Id: 22
Construction Category: Secondary Containment
Construction Description: AST containment

Monitoring:
Tank ID: 22
Monitoring Description: Not required

Piping:
Tank ID: 22
Piping Category: Miscellaneous Attributes
Piping Description: Pressurized piping system

Tank ID: 22
Piping Category: Miscellaneous Attributes
Piping Description: Abv, no soil contact

Map ID
Direction
Distance
Elevation

MAP FINDINGS

Site

Database(s)

EDR ID Number
EPA ID Number

BEST LINE OIL CO (Continued)

S107722740

Tank ID: 22
Piping Category: Primary Construction
Piping Description: Steel/galvanized metal

Tank Id: 23
Status: In service
Status Date: 11/01/2001
Install Date: 11/1/2001
Substance: New/lube oil
Content Description: New/Lube Oil
Gallons: 25000
Tank Location: ABOVEGROUND

Construction:

Tank Id: 23
Construction Category: Primary Construction
Construction Description: Steel

Tank Id: 23
Construction Category: Secondary Containment
Construction Description: AST containment

Monitoring:

Tank ID: 23
Monitoring Description: Not required

Piping:

Tank ID: 23
Piping Category: Primary Construction
Piping Description: Steel/galvanized metal

Tank ID: 23
Piping Category: Miscellaneous Attributes
Piping Description: Abv, no soil contact

Tank ID: 23
Piping Category: Miscellaneous Attributes
Piping Description: Pressurized piping system

Tank Id: 24
Status: In service
Status Date: 11/01/2001
Install Date: 11/1/2001
Substance: New/lube oil
Content Description: New/Lube Oil
Gallons: 25000
Tank Location: ABOVEGROUND

Construction:

Tank Id: 24
Construction Category: Primary Construction
Construction Description: Steel

Tank Id: 24
Construction Category: Secondary Containment

Map ID
Direction
Distance
Elevation

MAP FINDINGS

Site

Database(s)

EDR ID Number
EPA ID Number

BEST LINE OIL CO (Continued)

S107722740

Construction Description: AST containment

Monitoring:

Tank ID: 24
Monitoring Description: Not required

Piping:

Tank ID: 24
Piping Category: Primary Construction
Piping Description: Steel/galvanized metal

Tank ID: 24
Piping Category: Miscellaneous Attributes
Piping Description: Pressurized piping system

Tank ID: 24
Piping Category: Miscellaneous Attributes
Piping Description: Abv, no soil contact

Tank Id: 25
Status: In service
Status Date: 11/01/2001
Install Date: 11/1/2001
Substance: New/lube oil
Content Description: New/Lube Oil
Gallons: 25000
Tank Location: ABOVEGROUND

Construction:

Tank Id: 25
Construction Category: Primary Construction
Construction Description: Steel

Tank Id: 25
Construction Category: Secondary Containment
Construction Description: AST containment

Monitoring:

Tank ID: 25
Monitoring Description: Not required

Piping:

Tank ID: 25
Piping Category: Miscellaneous Attributes
Piping Description: Pressurized piping system

Tank ID: 25
Piping Category: Primary Construction
Piping Description: Steel/galvanized metal

Tank ID: 25
Piping Category: Miscellaneous Attributes
Piping Description: Abv, no soil contact

Tank Id: 19

Map ID
Direction
Distance
Elevation

MAP FINDINGS

Site

Database(s)

EDR ID Number
EPA ID Number

BEST LINE OIL CO (Continued)

S107722740

Status: In service
Status Date: 07/01/1997
Install Date: 7/1/1997
Substance: New/lube oil
Content Description: New/Lube Oil
Gallons: 10000
Tank Location: ABOVEGROUND

Construction:

Tank Id: 19
Construction Category: Primary Construction
Construction Description: Steel

Tank Id: 19
Construction Category: Secondary Containment
Construction Description: AST containment

Monitoring:

Tank ID: 19
Monitoring Description: Not required

Piping:

Tank ID: 19
Piping Category: Miscellaneous Attributes
Piping Description: Pressurized piping system

Tank ID: 19
Piping Category: Miscellaneous Attributes
Piping Description: Abv, no soil contact

Tank ID: 19
Piping Category: Primary Construction
Piping Description: Steel/galvanized metal

Tank Id: 20
Status: In service
Status Date: 07/01/1997
Install Date: 7/1/1997
Substance: New/lube oil
Content Description: New/Lube Oil
Gallons: 10000
Tank Location: ABOVEGROUND

Construction:

Tank Id: 20
Construction Category: Primary Construction
Construction Description: Steel

Tank Id: 20
Construction Category: Secondary Containment
Construction Description: AST containment

Monitoring:

Tank ID: 20
Monitoring Description: Not required

Map ID
Direction
Distance
Elevation

MAP FINDINGS

Site

Database(s)

EDR ID Number
EPA ID Number

BEST LINE OIL CO (Continued)

S107722740

Piping:

Tank ID: 20
Piping Category: Miscellaneous Attributes
Piping Description: Abv, no soil contact

Tank ID: 20
Piping Category: Miscellaneous Attributes
Piping Description: Pressurized piping system

Tank ID: 20
Piping Category: Primary Construction
Piping Description: Steel/galvanized metal

Tank Id: 21
Status: In service
Status Date: 07/01/1997
Install Date: 7/1/1997
Substance: New/lube oil
Content Description: New/Lube Oil
Gallons: 10000
Tank Location: ABOVEGROUND

Construction:

Tank Id: 21
Construction Category: Primary Construction
Construction Description: Steel

Tank Id: 21
Construction Category: Secondary Containment
Construction Description: AST containment

Monitoring:

Tank ID: 21
Monitoring Description: Not required

Piping:

Tank ID: 21
Piping Category: Miscellaneous Attributes
Piping Description: Pressurized piping system

Tank ID: 21
Piping Category: Miscellaneous Attributes
Piping Description: Abv, no soil contact

Tank ID: 21
Piping Category: Primary Construction
Piping Description: Steel/galvanized metal

Tank Id: 8
Status: In service
Status Date: 07/01/1978
Install Date: 7/1/1978
Substance: Vehicular diesel
Content Description: Vehicular Diesel
Gallons: 105000

Map ID
Direction
Distance
Elevation

MAP FINDINGS

Site

Database(s)

EDR ID Number
EPA ID Number

BEST LINE OIL CO (Continued)

S107722740

Tank Location: ABOVEGROUND

Construction:

Tank Id: 8
Construction Category: Overfill/Spill
Construction Description: Level gauges/alarms

Tank Id: 8
Construction Category: Secondary Containment
Construction Description: DEP approved containment

Tank Id: 8
Construction Category: Secondary Containment
Construction Description: AST containment

Tank Id: 8
Construction Category: Miscellaneous Attributes
Construction Description: Field erected tank

Tank Id: 8
Construction Category: Primary Construction
Construction Description: Steel

Monitoring:

Tank ID: 8
Monitoring Description: SPCC Plan

Tank ID: 8
Monitoring Description: Manual tank gauging - USTs

Piping:

Tank ID: 8
Piping Category: Miscellaneous Attributes
Piping Description: Bulk product system

Tank ID: 8
Piping Category: Primary Construction
Piping Description: Steel/galvanized metal

Tank ID: 8
Piping Category: Miscellaneous Attributes
Piping Description: Abv, no soil contact

Tank ID: 8
Piping Category: Miscellaneous Attributes
Piping Description: Pressurized piping system

Tank Id: 7
Status: In service
Status Date: 07/01/1978
Install Date: 7/1/1978
Substance: Vehicular diesel
Content Description: Vehicular Diesel
Gallons: 25000
Tank Location: ABOVEGROUND

Map ID
Direction
Distance
Elevation

MAP FINDINGS

Site

Database(s)

EDR ID Number
EPA ID Number

BEST LINE OIL CO (Continued)

S107722740

Construction:

Tank Id: 7
Construction Category: Secondary Containment
Construction Description: AST containment

Tank Id: 7
Construction Category: Miscellaneous Attributes
Construction Description: Compartmented

Tank Id: 7
Construction Category: Primary Construction
Construction Description: Steel

Monitoring:

Tank ID: 7
Monitoring Description: SPCC Plan

Tank ID: 7
Monitoring Description: Manual tank gauging - USTs

Piping:

Tank ID: 7
Piping Category: Miscellaneous Attributes
Piping Description: Pressurized piping system

Tank ID: 7
Piping Category: Miscellaneous Attributes
Piping Description: Abv, no soil contact

Tank ID: 7
Piping Category: Primary Construction
Piping Description: Steel/galvanized metal

Tank ID: 7
Piping Category: Miscellaneous Attributes
Piping Description: Bulk product system

[Click here for Florida Oculus:](#)

CLEANUP SITES:

Name: BEST LINE OIL CO
Address: 2004 DURHAM ST
City,State,Zip: TAMPA, FL 33605
DEP Cleanup Site Key: 66156618
Source Database Name: Storage Tank Contamination Monitoring
Source Database Id: 8625549
CPAC Program Area Id: TK
CLLC Cleanup Category Key: PETRO
RSC2 Remediation Status Key: PENDING
Data Load Date: 02/22/2021
OC3 Office Id: SWD
Physical Address Line 2: Not reported
OIC Object Of Interest Id: FACIL
PC2 Proximity Id: EXACT

Map ID
Direction
Distance
Elevation

MAP FINDINGS

Site

Database(s)

EDR ID Number
EPA ID Number

BEST LINE OIL CO (Continued)

S107722740

Calc Coordinates Accuracy Level Id: 4
CMC2 Coordinate Method Id: Digital Aerial Photography With Ground Control
DC4 Datum Id: High Accuracy Reference Network
VSC1 Verification Status: REVIEWED
Collect Username: RICCI_L
Collect Date: 06/13/2003
Collect Affiliation: DEPARTMENT OF ENVIRONMENTAL PR
Map Source: 1994 doqs
Map Source Scale: 1336
Interpolation Scale: Not reported
Verifier Username: RICCI_L
Verifier Affiliation: DEPARTMENT OF ENVIRONMENTAL PR
Verification Date: 06/13/2003
Verified Coordinate Method Id: Digital Aerial Photography With Ground Control
Source Database Name Code: STCM
CMC2 Coordinate Method ID Code: DPHO
DC4 Datum ID Code: HARN
Verified Coordinate Method ID Code: DPHO
Comments: Not reported
Latitude/Longitude (deg/min/sec): 27 57 / 82 26

FL Financial Assurance 3:

Name: BEST LINE OIL CO
Address: 2004 DURHAM ST
City,State,Zip: TAMPA, FL 33605
Region: 3
Facility ID: 8625549
Facility Phone: 8132481044
Facility Status: OPEN
Facility Type: T
Type Description: Bulk Product Terminal Facility
DEP CO: P
Financial Responsibility: INSURANCE
Insurance Company: ADMIRAL INSURANCE COMPANY
Effective Date: 04/01/2017
Expire Date: 04/01/2020
Owner ID: 55684
Owner Name: BEST LINE OIL CO
Owner Address: 219 N 20TH ST
Owner Address2: ATTN: STORAGE TANK REGIS
Owner City,St,Zip: TAMPA, FL 33605
Contact: AL GARCIA III
Resp Party Phone: 8132481044

Name: BEST LINE OIL CO
Address: 2004 DURHAM ST
City,State,Zip: TAMPA, FL 33605
Region: 3
Facility ID: 8625549
Facility Phone: 8132481044
Facility Status: OPEN
Facility Type: T
Type Description: Bulk Product Terminal Facility
DEP CO: P
Financial Responsibility: INSURANCE
Insurance Company: AMERICAN SAFETY INDEMNITY CO
Effective Date: 10/01/2013

Map ID
Direction
Distance
Elevation

MAP FINDINGS

Site

Database(s)

EDR ID Number
EPA ID Number

BEST LINE OIL CO (Continued)

S107722740

Expire Date: 10/01/2014
Owner ID: 55684
Owner Name: BEST LINE OIL CO
Owner Address: 219 N 20TH ST
Owner Address2: ATTN: STORAGE TANK REGIS
Owner City,St,Zip: TAMPA, FL 33605
Contact: AL GARCIA III
Resp Party Phone: 8132481044

Name: BEST LINE OIL CO
Address: 2004 DURHAM ST
City,State,Zip: TAMPA, FL 33605
Region: 3
Facility ID: 8625549
Facility Phone: 8132481044
Facility Status: OPEN
Facility Type: T
Type Description: Bulk Product Terminal Facility
DEP CO: P
Financial Responsibility: INSURANCE
Insurance Company: COMMERCE & INDUSTRY
Effective Date: 10/01/2008
Expire Date: 10/01/2009
Owner ID: 55684
Owner Name: BEST LINE OIL CO
Owner Address: 219 N 20TH ST
Owner Address2: ATTN: STORAGE TANK REGIS
Owner City,St,Zip: TAMPA, FL 33605
Contact: AL GARCIA III
Resp Party Phone: 8132481044

Name: BEST LINE OIL CO
Address: 2004 DURHAM ST
City,State,Zip: TAMPA, FL 33605
Region: 3
Facility ID: 8625549
Facility Phone: 8132481044
Facility Status: OPEN
Facility Type: T
Type Description: Bulk Product Terminal Facility
DEP CO: P
Financial Responsibility: INSURANCE
Insurance Company: COMMERCE & INDUSTRY
Effective Date: 10/01/2010
Expire Date: 10/01/2011
Owner ID: 55684
Owner Name: BEST LINE OIL CO
Owner Address: 219 N 20TH ST
Owner Address2: ATTN: STORAGE TANK REGIS
Owner City,St,Zip: TAMPA, FL 33605
Contact: AL GARCIA III
Resp Party Phone: 8132481044

Name: BEST LINE OIL CO
Address: 2004 DURHAM ST
City,State,Zip: TAMPA, FL 33605
Region: 3

Map ID
Direction
Distance
Elevation

MAP FINDINGS

Site

Database(s)

EDR ID Number
EPA ID Number

BEST LINE OIL CO (Continued)

S107722740

Facility ID: 8625549
Facility Phone: 8132481044
Facility Status: OPEN
Facility Type: T
Type Description: Bulk Product Terminal Facility
DEP CO: P
Financial Responsibility: INSURANCE
Insurance Company: COMMERCE & INDUSTRY
Effective Date: 10/01/2011
Expire Date: 10/01/2012
Owner ID: 55684
Owner Name: BEST LINE OIL CO
Owner Address: 219 N 20TH ST
Owner Address2: ATTN: STORAGE TANK REGIS
Owner City,St,Zip: TAMPA, FL 33605
Contact: AL GARCIA III
Resp Party Phone: 8132481044

Name: BEST LINE OIL CO
Address: 2004 DURHAM ST
City,State,Zip: TAMPA, FL 33605
Region: 3
Facility ID: 8625549
Facility Phone: 8132481044
Facility Status: OPEN
Facility Type: T
Type Description: Bulk Product Terminal Facility
DEP CO: P
Financial Responsibility: INSURANCE
Insurance Company: COMMERCE & INDUSTRY
Effective Date: 10/01/2012
Expire Date: 10/01/2013
Owner ID: 55684
Owner Name: BEST LINE OIL CO
Owner Address: 219 N 20TH ST
Owner Address2: ATTN: STORAGE TANK REGIS
Owner City,St,Zip: TAMPA, FL 33605
Contact: AL GARCIA III
Resp Party Phone: 8132481044

Name: BEST LINE OIL CO
Address: 2004 DURHAM ST
City,State,Zip: TAMPA, FL 33605
Region: 3
Facility ID: 8625549
Facility Phone: 8132481044
Facility Status: OPEN
Facility Type: T
Type Description: Bulk Product Terminal Facility
DEP CO: P
Financial Responsibility: INSURANCE
Insurance Company: CRUM & FORSTER SPECIALTY INS. CO.
Effective Date: 10/01/2014
Expire Date: 10/01/2015
Owner ID: 55684
Owner Name: BEST LINE OIL CO
Owner Address: 219 N 20TH ST

Map ID
Direction
Distance
Elevation

MAP FINDINGS

Site

Database(s)

EDR ID Number
EPA ID Number

BEST LINE OIL CO (Continued)

S107722740

Owner Address2: ATTN: STORAGE TANK REGIS
Owner City,St,Zip: TAMPA, FL 33605
Contact: AL GARCIA III
Resp Party Phone: 8132481044

Name: BEST LINE OIL CO
Address: 2004 DURHAM ST
City,State,Zip: TAMPA, FL 33605
Region: 3
Facility ID: 8625549
Facility Phone: 8132481044
Facility Status: OPEN
Facility Type: T
Type Description: Bulk Product Terminal Facility
DEP CO: P
Financial Responsibility: INSURANCE
Insurance Company: CRUM & FORSTER SPECIALTY INS. CO.
Effective Date: 10/01/2015
Expire Date: 10/01/2016
Owner ID: 55684
Owner Name: BEST LINE OIL CO
Owner Address: 219 N 20TH ST
Owner Address2: ATTN: STORAGE TANK REGIS
Owner City,St,Zip: TAMPA, FL 33605
Contact: AL GARCIA III
Resp Party Phone: 8132481044

Name: BEST LINE OIL CO
Address: 2004 DURHAM ST
City,State,Zip: TAMPA, FL 33605
Region: 3
Facility ID: 8625549
Facility Phone: 8132481044
Facility Status: OPEN
Facility Type: T
Type Description: Bulk Product Terminal Facility
DEP CO: P
Financial Responsibility: INSURANCE
Insurance Company: CRUM & FORSTER SPECIALTY INS. CO.
Effective Date: 10/01/2017
Expire Date: 11/01/2018
Owner ID: 55684
Owner Name: BEST LINE OIL CO
Owner Address: 219 N 20TH ST
Owner Address2: ATTN: STORAGE TANK REGIS
Owner City,St,Zip: TAMPA, FL 33605
Contact: AL GARCIA III
Resp Party Phone: 8132481044

HW GEN:

Site ID: 11162
Name: RADIANT OIL BULK PLANT
Address: 2004 DURHAM ST
City,State,Zip: TAMPA, FL 33605 6068
Type: Small
Handler ID: FLD984200147
Office: SWD

Map ID
Direction
Distance
Elevation

MAP FINDINGS

Site

Database(s)

EDR ID Number
EPA ID Number

BEST LINE OIL CO (Continued)

S107722740

Notified Date: 04/15/1991
Last Inspection Date: 05/16/2013
Facility Installation: SQG-CEI
Object ID: 975
Documents: <https://prodenv.dep.state.fl.us/DepNexus/public/electronic-documents/FLD984200147/facility!search>

TIER 2:

Name: BEST LINE
Address: 2004 DURHAM STREET
City,State,Zip: TAMPA, FL 33675

Year: 2019
Facility Id: 6697307
Active Date: Not reported
Inactive Date: Not reported
Sale Pending: Not reported
Original Date: Not reported
PLOT Source: Not reported
Latitude: Not reported
Longitude: Not reported
LEPC District: Not reported
Counties: Not reported
SERC: Not reported
Program Level: Not reported
PRIME: Not reported
SIC Code: Not reported
SIC Code 2: Not reported
NAICS Code: 447190
Last Modified Date: 03/24/2020
First Submit Date: 03/24/2020
Data Submitted By: Twila S Hensel Controller
Company Name: Best Line Oil Co Inc
Comments: Not reported

Contact:

Contact ID: Not reported
Year: 2019
Facility Id: 6697307
Contact Type: Owner / Operator
Contact Name: Best Line Oil Oil Co Inc
Contact Title: Not reported
Contact Phone: (813) 918-1963
Contact 24Hr Phone: Not reported
Contact Telephone 2: (813) 342-3624
Contact Telephone 3: Not reported
Contact Telephone 4: Not reported
Contact Telephone 5: Not reported
Contact Telephone 6: Not reported
Contact Email: twila.hensel@bestlineoil.com

Name: SHERWIN-WILLIAMS #5315
Address: 2004 DURHAM ST.
City,State,Zip: TAMPA, FL 33605

Map ID
Direction
Distance
Elevation

MAP FINDINGS

Site

Database(s)

EDR ID Number
EPA ID Number

BEST LINE OIL CO (Continued)

S107722740

Year: 2019
Facility Id: 6659730
Active Date: Not reported
Inactive Date: Not reported
Sale Pending: Not reported
Original Date: Not reported
PLOT Source: Not reported
Latitude: Not reported
Longitude: Not reported
LEPC District: Not reported
Counties: Not reported
SERC: Not reported
Program Level: Not reported
PRIME: Not reported
SIC Code: Not reported
SIC Code 2: Not reported
NAICS Code: 444120
Last Modified Date: 02/25/2020
First Submit Date: 02/25/2020
Data Submitted By: Megan Wenzel, Environmental Specialist
Company Name: The Sherwin-Williams Company
Comments: Not reported

Contact:
Contact ID: Not reported
Year: 2019
Facility Id: 6659730
Contact Type: Owner / Operator
Contact Name: The Sherwin-Williams Company
Contact Title: Not reported
Contact Phone: 877-792-3637
Contact 24Hr Phone: Not reported
Contact Telephone 2: 216-566-2000
Contact Telephone 3: Not reported
Contact Telephone 4: Not reported
Contact Telephone 5: Not reported
Contact Telephone 6: Not reported
Contact Email: carol.f.doe@sherwin.com

Name: SHERWIN-WILLIAMS #5315
Address: 2004 DURHAM ST.
City,State,Zip: TAMPA, FL 33605

Year: 2017
Facility Id: 6095411
Active Date: Not reported
Inactive Date: Not reported
Sale Pending: Not reported
Original Date: Not reported
PLOT Source: Not reported
Latitude: Not reported
Longitude: Not reported
LEPC District: Not reported
Counties: Not reported
SERC: Not reported
Program Level: Not reported

Map ID
Direction
Distance
Elevation

MAP FINDINGS

Site

Database(s)

EDR ID Number
EPA ID Number

BEST LINE OIL CO (Continued)

S107722740

PRIME: Not reported
SIC Code: Not reported
SIC Code 2: Not reported
NAICS Code: 444120
Last Modified Date: 02/14/2018
First Submit Date: 02/14/2018
Data Submitted By: Michael S. Pankiw - Sr. Environmental Project Manager
Company Name: The Sherwin-Williams Company
Comments: Not reported

Contact:

Contact ID: Not reported
Year: 2017
Facility Id: 6095411
Contact Type: Emergency Contact
Contact Name: Carol Doe
Contact Title: Not reported
Contact Phone: 877-392-3637
Contact 24Hr Phone: Not reported
Contact Telephone 2: 216-566-1710
Contact Telephone 3: 877-392-3637
Contact Telephone 4: 216-566-1710
Contact Telephone 5: 877-792-3637
Contact Telephone 6: 216-566-2000
Contact Email: carol.f.doe@sherwin.com

Name: RADIANT OIL
Address: 2004 DURHAM STREET
City,State,Zip: TAMPA, FL 33675

Year: 2016
Facility Id: 5861334
Active Date: Not reported
Inactive Date: Not reported
Sale Pending: Not reported
Original Date: Not reported
PLOT Source: Not reported
Latitude: Not reported
Longitude: Not reported
LEPC District: Not reported
Counties: Not reported
SERC: Not reported
Program Level: Not reported
PRIME: Not reported
SIC Code: 5541
SIC Code 2: Not reported
NAICS Code: 447190
Last Modified Date: 02/27/2017
First Submit Date: 02/27/2017
Data Submitted By: John P. Myers, Jr., Director of Environmental
Company Name: RADIANT OIL COMPANY OF TAMPA
Comments: Not reported

Contact:

Contact ID: Not reported
Year: 2016

Map ID
Direction
Distance
Elevation

MAP FINDINGS

Site

Database(s)

EDR ID Number
EPA ID Number

BEST LINE OIL CO (Continued)

S107722740

Facility Id: 5861334
Contact Type: Emergency Contact
Contact Name: JOHN MYERS JR
Contact Title: Not reported
Contact Phone: 813-918-1963
Contact 24Hr Phone: Not reported
Contact Telephone 2: 813-342-3624
Contact Telephone 3: 813-918-1963
Contact Telephone 4: 813-342-3624
Contact Telephone 5: (813) 918-1963
Contact Telephone 6: (813) 342-3624
Contact Email: jmyers@radiant.com

Name: SHERWIN-WILLIAMS #5315
Address: 2004 DURHAM ST.
City,State,Zip: TAMPA, FL 33605

Year: 2016
Facility Id: 5849576
Active Date: Not reported
Inactive Date: Not reported
Sale Pending: Not reported
Original Date: Not reported
PLOT Source: Not reported
Latitude: Not reported
Longitude: Not reported
LEPC District: Not reported
Counties: Not reported
SERC: Not reported
Program Level: Not reported
PRIME: Not reported
SIC Code: Not reported
SIC Code 2: Not reported
NAICS Code: 444120
Last Modified Date: 02/20/2017
First Submit Date: 02/20/2017
Data Submitted By: Michael S. Pankiw - Sr. Environmental Project Manager
Company Name: The Sherwin-Williams Company
Comments: Not reported

Contact:
Contact ID: Not reported
Year: 2016
Facility Id: 5849576
Contact Type: Emergency Contact
Contact Name: April Urban
Contact Title: Not reported
Contact Phone: 877-792-3637
Contact 24Hr Phone: Not reported
Contact Telephone 2: 216-515-7850
Contact Telephone 3: 877-792-3637
Contact Telephone 4: 813-241-4294
Contact Telephone 5: 877-792-3637
Contact Telephone 6: 216-566-2000
Contact Email: april.a.urban@sherwin.com

Map ID
Direction
Distance
Elevation

MAP FINDINGS

Site

Database(s)

EDR ID Number
EPA ID Number

BEST LINE OIL CO (Continued)

S107722740

Name: RADIANT OIL
Address: 2004 DURHAM STREET
City,State,Zip: TAMPA, FL 33675

Year: 2015
Facility Id: 5412744
Active Date: Not reported
Inactive Date: Not reported
Sale Pending: Not reported
Original Date: Not reported
PLOT Source: Not reported
Latitude: 27.95128
Longitude: -82.437240
LEPC District: Not reported
Counties: Not reported
SERC: Not reported
Program Level: Not reported
PRIME: Not reported
SIC Code: 5541
SIC Code 2: Not reported
NAICS Code: 447190
Last Modified Date: 02/29/2016
First Submit Date: 02/29/2016
Data Submitted By: John P. Myers, Jr., Director of Environmental
Company Name: RADIANT OIL COMPANY OF TAMPA
Comments: Not reported

Contact:
Contact ID: Not reported
Year: 2015
Facility Id: 5412744
Contact Type: Emergency Contact
Contact Name: JOHN MYERS JR
Contact Title: Not reported
Contact Phone: 813-918-1963
Contact 24Hr Phone: Not reported
Contact Telephone 2: 813-342-3624
Contact Telephone 3: 813-918-1963
Contact Telephone 4: 813-342-3624
Contact Telephone 5: (813) 918-1963
Contact Telephone 6: (813) 342-3624
Contact Email: jmyers@radiant.com

Name: RADIANT OIL
Address: 2004 DURHAM STREET
City,State,Zip: TAMPA, FL 33675

Year: 2014
Facility Id: 5049633
Active Date: Not reported
Inactive Date: Not reported
Sale Pending: Not reported
Original Date: Not reported
PLOT Source: Not reported
Latitude: 27.95128
Longitude: -82.437240

Map ID
Direction
Distance
Elevation

MAP FINDINGS

Site

Database(s)

EDR ID Number
EPA ID Number

BEST LINE OIL CO (Continued)

S107722740

LEPC District: Not reported
Counties: Not reported
SERC: Not reported
Program Level: Not reported
PRIME: Not reported
SIC Code: 5541
SIC Code 2: Not reported
NAICS Code: 447190
Last Modified Date: 03/20/2015
First Submit Date: 03/20/2015
Data Submitted By: John P. Myers, Jr., Director of Environmental
Company Name: RADIANT OIL COMPANY OF TAMPA
Comments: Not reported

Contact:

Contact ID: Not reported
Year: 2014
Facility Id: 5049633
Contact Type: Emergency Contact
Contact Name: JOHN MYERS JR
Contact Title: Not reported
Contact Phone: 813-918-1963
Contact 24Hr Phone: Not reported
Contact Telephone 2: 813-342-3624
Contact Telephone 3: Not reported
Contact Telephone 4: Not reported
Contact Telephone 5: Not reported
Contact Telephone 6: Not reported
Contact Email: jmyers@radiant.com

Name: RADIANT OIL
Address: 2004 DURHAM STREET
City,State,Zip: TAMPA, FL 33675

Year: 2013
Facility Id: 4567589
Active Date: Not reported
Inactive Date: Not reported
Sale Pending: Not reported
Original Date: Not reported
PLOT Source: Not reported
Latitude: 27.95128
Longitude: -82.437240
LEPC District: Not reported
Counties: Not reported
SERC: Not reported
Program Level: Not reported
PRIME: Not reported
SIC Code: 5541
SIC Code 2: Not reported
NAICS Code: 447190
Last Modified Date: 04/01/2014
First Submit Date: 04/01/2014
Data Submitted By: John P. Myers, Jr., Director of Environmental
Company Name: RADIANT OIL COMPANY OF TAMPA
Comments: Not reported

Map ID
Direction
Distance
Elevation

MAP FINDINGS

Site

Database(s)

EDR ID Number
EPA ID Number

BEST LINE OIL CO (Continued)

S107722740

Contact:

Contact ID: Not reported
Year: 2013
Facility Id: 4567589
Contact Type: Emergency Contact
Contact Name: JOHN MYERS JR
Contact Title: Not reported
Contact Phone: 813-918-1963
Contact 24Hr Phone: Not reported
Contact Telephone 2: 813-342-3624
Contact Telephone 3: Not reported
Contact Telephone 4: Not reported
Contact Telephone 5: Not reported
Contact Telephone 6: Not reported
Contact Email: jmyers@radiant.com

Name: SHERWIN-WILLIAMS #5315
Address: 2004 DURHAM ST.
City,State,Zip: TAMPA, FL 33605

Year: 2013
Facility Id: 4518401
Active Date: Not reported
Inactive Date: Not reported
Sale Pending: Not reported
Original Date: Not reported
PLOT Source: Not reported
Latitude: 27.9510
Longitude: -82.4372
LEPC District: Not reported
Counties: Not reported
SERC: Not reported
Program Level: Not reported
PRIME: Not reported
SIC Code: 5231
SIC Code 2: Not reported
NAICS Code: 44412
Last Modified Date: 02/07/2014
First Submit Date: 02/07/2014
Data Submitted By: Michael S. Pankiw-Sr. Environmental Project Mgr.
Company Name: The Sherwin-Williams Company
Comments: Not reported

Contact:

Contact ID: Not reported
Year: 2013
Facility Id: 4518401
Contact Type: Emergency Contact
Contact Name: April Urban
Contact Title: Not reported
Contact Phone: 216-515-7850
Contact 24Hr Phone: Not reported
Contact Telephone 2: 877-792-3637
Contact Telephone 3: 877-792-3637
Contact Telephone 4: Not reported

Map ID
Direction
Distance
Elevation

MAP FINDINGS

Site

Database(s)

EDR ID Number
EPA ID Number

BEST LINE OIL CO (Continued)

S107722740

Contact Telephone 5: Not reported
Contact Telephone 6: Not reported
Contact Email: april.a.urban@sherwin.com

Name: RADIANT OIL
Address: 2004 DURHAM STREET
City,State,Zip: TAMPA, FL 33675

Year: 2012
Facility Id: 4132385
Active Date: Not reported
Inactive Date: Not reported
Sale Pending: Not reported
Original Date: Not reported
PLOT Source: Not reported
Latitude: 27.95128
Longitude: -82.437240
LEPC District: Not reported
Counties: Not reported
SERC: Not reported
Program Level: Not reported
PRIME: Not reported
SIC Code: 5541
SIC Code 2: Not reported
NAICS Code: 447190
Last Modified Date: 04/23/2013
First Submit Date: 04/23/2013
Data Submitted By: John P. Myers, Jr., Director of Environmental
Company Name: RADIANT OIL COMPANY OF TAMPA
Comments: Not reported

Contact:

Contact ID: Not reported
Year: 2012
Facility Id: 4132385
Contact Type: Tier II Emergency Contact
Contact Name: JOHN MYERS JR
Contact Title: Not reported
Contact Phone: 813-342-3624
Contact 24Hr Phone: Not reported
Contact Telephone 2: Not reported
Contact Telephone 3: Not reported
Contact Telephone 4: Not reported
Contact Telephone 5: Not reported
Contact Telephone 6: Not reported
Contact Email: jmyers@radiant.com

Contact ID: Not reported
Year: 2012
Facility Id: 4132385
Contact Type: Tier II Secondary Contact
Contact Name: JOHN MYERS JR
Contact Title: Not reported
Contact Phone: 813-342-3624
Contact 24Hr Phone: Not reported
Contact Telephone 2: Not reported

Map ID
Direction
Distance
Elevation

MAP FINDINGS

Site

Database(s)

EDR ID Number
EPA ID Number

BEST LINE OIL CO (Continued)

S107722740

Contact Telephone 3: Not reported
Contact Telephone 4: Not reported
Contact Telephone 5: Not reported
Contact Telephone 6: Not reported
Contact Email: jmyers@radiant.com

Contact ID: Not reported
Year: 2012
Facility Id: 4132385
Contact Type: Owner / Operator
Contact Name: RADIANT OIL COMPANY
Contact Title: Not reported
Contact Phone: (813) 342-3624
Contact 24Hr Phone: Not reported
Contact Telephone 2: (813) 918-1963
Contact Telephone 3: Not reported
Contact Telephone 4: Not reported
Contact Telephone 5: Not reported
Contact Telephone 6: Not reported
Contact Email: jmyers@radiant.com

Contact ID: Not reported
Year: 2012
Facility Id: 4132385
Contact Type: Tier II Secondary 24 Hour Contact
Contact Name: JOHN MYERS JR
Contact Title: Not reported
Contact Phone: 813-342-3624
Contact 24Hr Phone: Not reported
Contact Telephone 2: Not reported
Contact Telephone 3: Not reported
Contact Telephone 4: Not reported
Contact Telephone 5: Not reported
Contact Telephone 6: Not reported
Contact Email: jmyers@radiant.com

Contact ID: Not reported
Year: 2012
Facility Id: 4132385
Contact Type: Tier II Emergency 24 Hour Contact
Contact Name: JOHN MYERS JR
Contact Title: Not reported
Contact Phone: 813-918-1963
Contact 24Hr Phone: Not reported
Contact Telephone 2: Not reported
Contact Telephone 3: Not reported
Contact Telephone 4: Not reported
Contact Telephone 5: Not reported
Contact Telephone 6: Not reported
Contact Email: jmyers@radiant.com

[Click this hyperlink](#) while viewing on your computer to access
3 additional FL_TIER2: record(s) in the EDR Site Report.

Map ID
Direction
Distance
Elevation

MAP FINDINGS

EDR ID Number
EPA ID Number

	Site	Database(s)	
BZ1197 ENE 1/2-1 0.731 mi. 3860 ft.	BEST LINE OIL CO 2004 DURHAM ST TAMPA, FL 33605 Site 8 of 12 in cluster BZ	FL DWM CONTAM	S125959290 N/A
Relative: Lower	DWM CONTAM: Name: BEST LINE OIL CO Address: 2004 DURHAM ST City,State,Zip: TAMPA, FL 33605 Program Site Id: 8625549 Lat DD: 27 Lat MM: 57 Lat SS: 4.5541 Long DD: 82 Long MM: 26 Long SS: 12.5351 Office/ District: SWD Program Area: STORAGE TANKS Priority Score: 6 Datum: 0 Method: AGPS Facility Status: OPEN Facility Type: T - Bulk Product Terminal Facility Score Effective Date: 2008-12-12 00:00:00 Score When Ranked: 11 Rank: 8060 Operator: GRAHAM BIGGS Phone: (919)774-6700 Name Changed: 2014-08-07 00:00:00 Addr Changed: 2010-07-23 00:00:00 Related Party ID: 55684 Primary RP Role: ACCOUNT OWNER RP Begin Date: 5/29/2019 RP Name: BEST LINE OIL CO RP Address1: 219 N 20TH ST RP Address2: ATTN: STORAGE TANK REGIS RP City: TAMPA RP State: FL RP Zip5: 33605 RP Zip4: Not reported Contact: AL GARCIA III RP Phone: (813)248-1044 RP Extension: 207 Site Manager: Not reported		
BZ1198 ENE 1/2-1 0.731 mi. 3860 ft.	GAS KWICK INC 2004C DURHAM ST TAMPA, FL 33605 Site 9 of 12 in cluster BZ	RCRA NonGen / NLR	1000702318 FLD984200121
Relative: Lower	RCRA NonGen / NLR: Date Form Received by Agency: 2013-05-16 00:00:00.0 Handler Name: GAS KWICK INC Handler Address: 2004C DURHAM ST Handler City,State,Zip: TAMPA, FL 33605-6068 EPA ID: FLD984200121 Contact Name: JOHN MYERS Contact Address: PO BOX 5238		

Map ID
Direction
Distance
Elevation

MAP FINDINGS

Site

Database(s)

EDR ID Number
EPA ID Number

GAS KWICK INC (Continued)

1000702318

Contact City,State,Zip:	TAMPA, FL 33675-5238
Contact Telephone:	813-247-4731
Contact Fax:	Not reported
Contact Email:	Not reported
Contact Title:	DIR TECH
EPA Region:	04
Land Type:	Private
Federal Waste Generator Description:	Not a generator, verified
Non-Notifier:	Not reported
Biennial Report Cycle:	Not reported
Accessibility:	Not reported
Active Site Indicator:	Not reported
State District Owner:	FL
State District:	SW
Mailing Address:	PO BOX 5238
Mailing City,State,Zip:	TAMPA, FL 33675-5238
Owner Name:	JOHN MYERS
Owner Type:	Private
Operator Name:	Not reported
Operator Type:	Not reported
Short-Term Generator Activity:	No
Importer Activity:	No
Mixed Waste Generator:	No
Transporter Activity:	No
Transfer Facility Activity:	No
Recycler Activity with Storage:	No
Small Quantity On-Site Burner Exemption:	No
Smelting Melting and Refining Furnace Exemption:	No
Underground Injection Control:	No
Off-Site Waste Receipt:	No
Universal Waste Indicator:	No
Universal Waste Destination Facility:	No
Federal Universal Waste:	No
Active Site Fed-Reg Treatment Storage and Disposal Facility:	Not reported
Active Site Converter Treatment storage and Disposal Facility:	Not reported
Active Site State-Reg Treatment Storage and Disposal Facility:	Not reported
Active Site State-Reg Handler:	---
Federal Facility Indicator:	Not reported
Hazardous Secondary Material Indicator:	NN
Sub-Part K Indicator:	Not reported
Commercial TSD Indicator:	No
Treatment Storage and Disposal Type:	Not reported
2018 GPRA Permit Baseline:	Not on the Baseline
2018 GPRA Renewals Baseline:	Not on the Baseline
Permit Renewals Workload Universe:	Not reported
Permit Workload Universe:	Not reported
Permit Progress Universe:	Not reported
Post-Closure Workload Universe:	Not reported
Closure Workload Universe:	Not reported
202 GPRA Corrective Action Baseline:	No
Corrective Action Workload Universe:	No
Subject to Corrective Action Universe:	No
Non-TSDFs Where RCRA CA has Been Imposed Universe:	No
TSDFs Potentially Subject to CA Under 3004 (u)/(v) Universe:	No
TSDFs Only Subject to CA under Discretionary Auth Universe:	No
Corrective Action Priority Ranking:	No NCAPS ranking
Environmental Control Indicator:	No

Map ID
Direction
Distance
Elevation

MAP FINDINGS

Site

Database(s)

EDR ID Number
EPA ID Number

GAS KWICK INC (Continued)

1000702318

Institutional Control Indicator:	No
Human Exposure Controls Indicator:	N/A
Groundwater Controls Indicator:	N/A
Operating TSD Universe:	Not reported
Full Enforcement Universe:	Not reported
Significant Non-Complier Universe:	No
Unaddressed Significant Non-Complier Universe:	No
Addressed Significant Non-Complier Universe:	No
Significant Non-Complier With a Compliance Schedule Universe:	No
Financial Assurance Required:	Not reported
Handler Date of Last Change:	2014-12-12 15:37:55.0
Recognized Trader-Importer:	No
Recognized Trader-Exporter:	No
Importer of Spent Lead Acid Batteries:	No
Exporter of Spent Lead Acid Batteries:	No
Recycler Activity Without Storage:	Not reported
Manifest Broker:	Not reported
Sub-Part P Indicator:	No

Hazardous Waste Summary:

Waste Code:	D018
Waste Description:	BENZENE

Handler - Owner Operator:

Owner/Operator Indicator:	Owner
Owner/Operator Name:	JOHN MYERS
Legal Status:	Private
Date Became Current:	1997-01-09 00:00:00.
Date Ended Current:	Not reported
Owner/Operator Address:	PO BOX 5238
Owner/Operator City,State,Zip:	TAMPA, FL 33675-5238
Owner/Operator Telephone:	Not reported
Owner/Operator Telephone Ext:	Not reported
Owner/Operator Fax:	Not reported
Owner/Operator Email:	Not reported

Owner/Operator Indicator:	Owner
Owner/Operator Name:	MYERS JOHN
Legal Status:	Private
Date Became Current:	1997-01-09 00:00:00.
Date Ended Current:	Not reported
Owner/Operator Address:	PO BOX 5238
Owner/Operator City,State,Zip:	TAMPA, FL 33675-5238
Owner/Operator Telephone:	Not reported
Owner/Operator Telephone Ext:	Not reported
Owner/Operator Fax:	Not reported
Owner/Operator Email:	Not reported

Owner/Operator Indicator:	Owner
Owner/Operator Name:	JOHN MYERS
Legal Status:	Private
Date Became Current:	1997-01-09 00:00:00.
Date Ended Current:	Not reported
Owner/Operator Address:	PO BOX 5238
Owner/Operator City,State,Zip:	TAMPA, FL 33675-5238

Map ID
Direction
Distance
Elevation

MAP FINDINGS

Site

Database(s)

EDR ID Number
EPA ID Number

GAS KWICK INC (Continued)

1000702318

Owner/Operator Telephone: Not reported
Owner/Operator Telephone Ext: Not reported
Owner/Operator Fax: Not reported
Owner/Operator Email: Not reported

Historic Generators:

Receive Date: 2013-05-16 00:00:00.0
Handler Name: GAS KWICK INC
Federal Waste Generator Description: Not a generator, verified
State District Owner: FL
Large Quantity Handler of Universal Waste: No
Recognized Trader Importer: No
Recognized Trader Exporter: No
Spent Lead Acid Battery Importer: No
Spent Lead Acid Battery Exporter: No
Current Record: Yes
Non Storage Recycler Activity: Not reported
Electronic Manifest Broker: Not reported

Receive Date: 1991-05-28 00:00:00.0
Handler Name: GAS KWICK INC
Federal Waste Generator Description: Small Quantity Generator
State District Owner: FL
Large Quantity Handler of Universal Waste: No
Recognized Trader Importer: No
Recognized Trader Exporter: No
Spent Lead Acid Battery Importer: No
Spent Lead Acid Battery Exporter: No
Current Record: No
Non Storage Recycler Activity: Not reported
Electronic Manifest Broker: Not reported

List of NAICS Codes and Descriptions:

NAICS Codes: No NAICS Codes Found

Facility Has Received Notices of Violations:

Violations: No Violations Found

Evaluation Action Summary:

Evaluations: No Evaluations Found

BZ1199
ENE
1/2-1
0.731 mi.
3860 ft.

NCJ INVESTMENT CO
2004B DURHAM ST
TAMPA, FL 33605

Site 10 of 12 in cluster BZ

RCRA-SQG
FINDS
ECHO

1000702320
FLD984200147

Relative:
Lower
Actual:
4 ft.

RCRA-SQG:

Date Form Received by Agency: 2013-05-17 00:00:00.0
Handler Name: RADIANT OIL BULK PLANT
Handler Address: 2004 DURHAM ST
Handler City,State,Zip: TAMPA, FL 33605-6068
EPA ID: FLD984200147
Contact Name: JOHN MYERS
Contact Address: PO BOX 5238

Map ID
Direction
Distance
Elevation

MAP FINDINGS

Site

Database(s)

EDR ID Number
EPA ID Number

NCJ INVESTMENT CO (Continued)

1000702320

Contact City,State,Zip:	TAMPA, FL 33675-5238
Contact Telephone:	813-247-4731
Contact Fax:	Not reported
Contact Email:	Not reported
Contact Title:	DIR TECH
EPA Region:	04
Land Type:	Other
Federal Waste Generator Description:	Small Quantity Generator
Non-Notifier:	Not reported
Biennial Report Cycle:	Not reported
Accessibility:	Not reported
Active Site Indicator:	Handler Activities
State District Owner:	FL
State District:	SW
Mailing Address:	PO BOX 5238
Mailing City,State,Zip:	TAMPA, FL 33675-5238
Owner Name:	JOHN MYERS
Owner Type:	Private
Operator Name:	Not reported
Operator Type:	Not reported
Short-Term Generator Activity:	No
Importer Activity:	No
Mixed Waste Generator:	No
Transporter Activity:	No
Transfer Facility Activity:	No
Recycler Activity with Storage:	No
Small Quantity On-Site Burner Exemption:	No
Smelting Melting and Refining Furnace Exemption:	No
Underground Injection Control:	No
Off-Site Waste Receipt:	No
Universal Waste Indicator:	No
Universal Waste Destination Facility:	No
Federal Universal Waste:	No
Active Site Fed-Reg Treatment Storage and Disposal Facility:	Not reported
Active Site Converter Treatment storage and Disposal Facility:	Not reported
Active Site State-Reg Treatment Storage and Disposal Facility:	Not reported
Active Site State-Reg Handler:	---
Federal Facility Indicator:	Not reported
Hazardous Secondary Material Indicator:	NN
Sub-Part K Indicator:	Not reported
Commercial TSD Indicator:	No
Treatment Storage and Disposal Type:	Not reported
2018 GPRA Permit Baseline:	Not on the Baseline
2018 GPRA Renewals Baseline:	Not on the Baseline
Permit Renewals Workload Universe:	Not reported
Permit Workload Universe:	Not reported
Permit Progress Universe:	Not reported
Post-Closure Workload Universe:	Not reported
Closure Workload Universe:	Not reported
202 GPRA Corrective Action Baseline:	No
Corrective Action Workload Universe:	No
Subject to Corrective Action Universe:	No
Non-TSDFs Where RCRA CA has Been Imposed Universe:	No
TSDFs Potentially Subject to CA Under 3004 (u)/(v) Universe:	No
TSDFs Only Subject to CA under Discretionary Auth Universe:	No
Corrective Action Priority Ranking:	No NCAPS ranking
Environmental Control Indicator:	No

Map ID
Direction
Distance
Elevation

MAP FINDINGS

Site

Database(s)

EDR ID Number
EPA ID Number

NCJ INVESTMENT CO (Continued)

1000702320

Institutional Control Indicator:	No
Human Exposure Controls Indicator:	N/A
Groundwater Controls Indicator:	N/A
Operating TSDF Universe:	Not reported
Full Enforcement Universe:	Not reported
Significant Non-Complier Universe:	No
Unaddressed Significant Non-Complier Universe:	No
Addressed Significant Non-Complier Universe:	No
Significant Non-Complier With a Compliance Schedule Universe:	No
Financial Assurance Required:	Not reported
Handler Date of Last Change:	2014-12-12 15:37:55.0
Recognized Trader-Importer:	No
Recognized Trader-Exporter:	No
Importer of Spent Lead Acid Batteries:	No
Exporter of Spent Lead Acid Batteries:	No
Recycler Activity Without Storage:	Not reported
Manifest Broker:	Not reported
Sub-Part P Indicator:	No

Hazardous Waste Summary:

Waste Code:	D018
Waste Description:	BENZENE

Handler - Owner Operator:

Owner/Operator Indicator:	Owner
Owner/Operator Name:	JOHN MYERS
Legal Status:	Private
Date Became Current:	1997-01-09 00:00:00.
Date Ended Current:	Not reported
Owner/Operator Address:	PO BOX 5238
Owner/Operator City,State,Zip:	TAMPA, FL 33675-5238
Owner/Operator Telephone:	Not reported
Owner/Operator Telephone Ext:	Not reported
Owner/Operator Fax:	Not reported
Owner/Operator Email:	Not reported

Owner/Operator Indicator:	Owner
Owner/Operator Name:	JOHN MYERS
Legal Status:	Private
Date Became Current:	1997-01-09 00:00:00.
Date Ended Current:	Not reported
Owner/Operator Address:	PO BOX 5238
Owner/Operator City,State,Zip:	TAMPA, FL 33675-5238
Owner/Operator Telephone:	Not reported
Owner/Operator Telephone Ext:	Not reported
Owner/Operator Fax:	Not reported
Owner/Operator Email:	Not reported

Owner/Operator Indicator:	Owner
Owner/Operator Name:	MYERS JOHN
Legal Status:	Private
Date Became Current:	1997-01-09 00:00:00.
Date Ended Current:	Not reported
Owner/Operator Address:	PO BOX 5238
Owner/Operator City,State,Zip:	TAMPA, FL 33675-5238

Map ID
Direction
Distance
Elevation

MAP FINDINGS

Site

Database(s)

EDR ID Number
EPA ID Number

NCJ INVESTMENT CO (Continued)

1000702320

Owner/Operator Telephone:	Not reported
Owner/Operator Telephone Ext:	Not reported
Owner/Operator Fax:	Not reported
Owner/Operator Email:	Not reported

Historic Generators:

Receive Date:	2013-05-17 00:00:00.0
Handler Name:	RADIANT OIL BULK PLANT
Federal Waste Generator Description:	Small Quantity Generator
State District Owner:	FL
Large Quantity Handler of Universal Waste:	No
Recognized Trader Importer:	No
Recognized Trader Exporter:	No
Spent Lead Acid Battery Importer:	No
Spent Lead Acid Battery Exporter:	No
Current Record:	Yes
Non Storage Recycler Activity:	Not reported
Electronic Manifest Broker:	Not reported

Receive Date:	1991-05-28 00:00:00.0
Handler Name:	RADIANT OIL BULK PLANT
Federal Waste Generator Description:	Small Quantity Generator
State District Owner:	FL
Large Quantity Handler of Universal Waste:	No
Recognized Trader Importer:	No
Recognized Trader Exporter:	No
Spent Lead Acid Battery Importer:	No
Spent Lead Acid Battery Exporter:	No
Current Record:	No
Non Storage Recycler Activity:	Not reported
Electronic Manifest Broker:	Not reported

List of NAICS Codes and Descriptions:

NAICS Codes:	No NAICS Codes Found
--------------	----------------------

Facility Has Received Notices of Violation:

Found Violation:	Yes
Agency Which Determined Violation:	State
Violation Short Description:	Generators - Pre-transport
Date Violation was Determined:	2013-05-16 00:00:00.0
Actual Return to Compliance Date:	2013-05-31 00:00:00.0
Return to Compliance Qualifier:	Unverifiable
Violation Responsible Agency:	State
Scheduled Compliance Date:	Not reported
Enforcement Identifier:	105
Date of Enforcement Action:	2013-06-13 00:00:00.0
Enforcement Responsible Agency:	State
Enforcement Docket Number:	Not reported
Enforcement Attorney:	Not reported
Corrective Action Component:	No
Appeal Initiated Date:	Not reported
Appeal Resolution Date:	Not reported
Disposition Status Date:	Not reported
Disposition Status:	Not reported
Disposition Status Description:	Not reported
Consent/Final Order Sequence Number:	Not reported

Map ID
Direction
Distance
Elevation

MAP FINDINGS

Site

Database(s)

EDR ID Number
EPA ID Number

NCJ INVESTMENT CO (Continued)

1000702320

Consent/Final Order Respondent Name:	Not reported
Consent/Final Order Lead Agency:	Not reported
Enforcement Type:	Not reported
Enforcement Responsible Person:	E2K
Enforcement Responsible Sub-Organization:	SW
SEP Sequence Number:	Not reported
SEP Expenditure Amount:	Not reported
SEP Scheduled Completion Date:	Not reported
SEP Actual Date:	Not reported
SEP Defaulted Date:	Not reported
SEP Type:	Not reported
SEP Type Description:	Not reported
Proposed Amount:	Not reported
Final Monetary Amount:	Not reported
Paid Amount:	Not reported
Final Count:	Not reported
Final Amount:	Not reported

Evaluation Action Summary:

Evaluation Date:	2013-05-16 00:00:00.0
Evaluation Responsible Agency:	State
Found Violation:	Yes
Evaluation Type Description:	COMPLIANCE EVALUATION INSPECTION ON-SITE
Evaluation Responsible Person Identifier:	E2K
Evaluation Responsible Sub-Organization:	SW
Actual Return to Compliance Date:	2013-05-31 00:00:00.0
Scheduled Compliance Date:	Not reported
Date of Request:	Not reported
Date Response Received:	Not reported
Request Agency:	Not reported
Former Citation:	Not reported

FINDS:

Registry ID: 110006658456

[Click Here:](#)

Environmental Interest/Information System:

RCRAInfo is a national information system that supports the Resource Conservation and Recovery Act (RCRA) program through the tracking of events and activities related to facilities that generate, transport, and treat, store, or dispose of hazardous waste. RCRAInfo allows RCRA program staff to track the notification, permit, compliance, and corrective action activities required under RCRA.

Florida Environmental System Today Application (FIESTA) Data Maintenance (FDM) system maintains entity, environmental interest and affiliation data for the State of Florida.

Registry ID: 110005603016

[Click Here:](#)

Environmental Interest/Information System:

RCRAInfo is a national information system that supports the Resource Conservation and Recovery Act (RCRA) program through the tracking of events and activities related to facilities that generate, transport, and treat, store, or dispose of hazardous waste. RCRAInfo allows RCRA

Map ID
Direction
Distance
Elevation

MAP FINDINGS

Site

Database(s)

EDR ID Number
EPA ID Number

NCJ INVESTMENT CO (Continued)

1000702320

program staff to track the notification, permit, compliance, and corrective action activities required under RCRA.
Florida Environmental System Today Application (FIESTA) Data Maintenance (FDM) system maintains entity, environmental interest and affiliation data for the State of Florida.

Registry ID: 110005603025

Click Here:

Environmental Interest/Information System:

RCRAInfo is a national information system that supports the Resource Conservation and Recovery Act (RCRA) program through the tracking of events and activities related to facilities that generate, transport, and treat, store, or dispose of hazardous waste. RCRAInfo allows RCRA program staff to track the notification, permit, compliance, and corrective action activities required under RCRA.
Florida Environmental System Today Application (FIESTA) Data Maintenance (FDM) system maintains entity, environmental interest and affiliation data for the State of Florida.

Registry ID: 110005603034

Click Here:

Environmental Interest/Information System:

RCRAInfo is a national information system that supports the Resource Conservation and Recovery Act (RCRA) program through the tracking of events and activities related to facilities that generate, transport, and treat, store, or dispose of hazardous waste. RCRAInfo allows RCRA program staff to track the notification, permit, compliance, and corrective action activities required under RCRA.
Florida Environmental System Today Application (FIESTA) Data Maintenance (FDM) system maintains entity, environmental interest and affiliation data for the State of Florida.

[Click this hyperlink](#) while viewing on your computer to access additional FINDS: detail in the EDR Site Report.

ECHO:

Envid: 1000702320
Registry ID: 110005603025
DFR URL: <http://echo.epa.gov/detailed-facility-report?fid=110005603025>
Name: GAS KWICK INC
Address: 2004C DURHAM ST
City,State,Zip: TAMPA, FL 33605

Envid: 1000702320
Registry ID: 110005603034
DFR URL: <http://echo.epa.gov/detailed-facility-report?fid=110005603034>
Name: NCJ INVESTMENT CO
Address: 2004B DURHAM ST
City,State,Zip: TAMPA, FL 33605

Envid: 1000702320
Registry ID: 110006658456
DFR URL: <http://echo.epa.gov/detailed-facility-report?fid=110006658456>
Name: RADIANT OIL BULK PLANT
Address: 2004 DURHAM ST
City,State,Zip: TAMPA, FL 33605

Map ID
Direction
Distance
Elevation

MAP FINDINGS

Site

Database(s)

EDR ID Number
EPA ID Number

NCJ INVESTMENT CO (Continued)

1000702320

Envid: 1000702320
Registry ID: 110005603016
DFR URL: <http://echo.epa.gov/detailed-facility-report?fid=110005603016>
Name: VENTO OIL CO
Address: 2004D DURHAM ST
City,State,Zip: TAMPA, FL 33605

BZ1200
ENE
1/2-1
0.731 mi.
3860 ft.

SHERWIN WILLIAMS #5315
2004 DURHAM ST
TAMPA, FL 33605

RCRA-VSQQ **1014466788**
FLT040074676

Site 11 of 12 in cluster BZ

Relative:
Lower
Actual:
4 ft.

RCRA-VSQQ:
Date Form Received by Agency: 2004-10-29 00:00:00.0
Handler Name: SHERWIN WILLIAMS #5315
Handler Address: 2004 DURHAM ST
Handler City,State,Zip: TAMPA, FL 33605-6068
EPA ID: FLT040074676
Contact Name: Not reported
Contact Address: Not reported
Contact City,State,Zip: Not reported
Contact Telephone: Not reported
Contact Fax: Not reported
Contact Email: Not reported
Contact Title: Not reported
EPA Region: 04
Land Type: Other
Federal Waste Generator Description: Conditionally Exempt Small Quantity Generator
Non-Notifier: Not reported
Biennial Report Cycle: Not reported
Accessibility: Not reported
Active Site Indicator: Handler Activities
State District Owner: FL
State District: SW
Mailing Address: Not reported
Mailing City,State,Zip: Not reported
Owner Name: Not reported
Owner Type: Not reported
Operator Name: Not reported
Operator Type: Not reported
Short-Term Generator Activity: Yes
Importer Activity: No
Mixed Waste Generator: No
Transporter Activity: No
Transfer Facility Activity: No
Recycler Activity with Storage: No
Small Quantity On-Site Burner Exemption: No
Smelting Melting and Refining Furnace Exemption: No
Underground Injection Control: No
Off-Site Waste Receipt: No
Universal Waste Indicator: No
Universal Waste Destination Facility: No
Federal Universal Waste: No
Active Site Fed-Reg Treatment Storage and Disposal Facility: Not reported
Active Site Converter Treatment storage and Disposal Facility: Not reported
Active Site State-Reg Treatment Storage and Disposal Facility: Not reported
Active Site State-Reg Handler: ---

Map ID
Direction
Distance
Elevation

MAP FINDINGS

Site

Database(s)

EDR ID Number
EPA ID Number

SHERWIN WILLIAMS #5315 (Continued)

1014466788

Federal Facility Indicator:	Not reported
Hazardous Secondary Material Indicator:	NN
Sub-Part K Indicator:	Not reported
Commercial TSD Indicator:	No
Treatment Storage and Disposal Type:	Not reported
2018 GPRA Permit Baseline:	Not on the Baseline
2018 GPRA Renewals Baseline:	Not on the Baseline
Permit Renewals Workload Universe:	Not reported
Permit Workload Universe:	Not reported
Permit Progress Universe:	Not reported
Post-Closure Workload Universe:	Not reported
Closure Workload Universe:	Not reported
202 GPRA Corrective Action Baseline:	No
Corrective Action Workload Universe:	No
Subject to Corrective Action Universe:	No
Non-TSDFs Where RCRA CA has Been Imposed Universe:	No
TSDFs Potentially Subject to CA Under 3004 (u)/(v) Universe:	No
TSDFs Only Subject to CA under Discretionary Auth Universe:	No
Corrective Action Priority Ranking:	No NCAPS ranking
Environmental Control Indicator:	No
Institutional Control Indicator:	No
Human Exposure Controls Indicator:	N/A
Groundwater Controls Indicator:	N/A
Operating TSDF Universe:	Not reported
Full Enforcement Universe:	Not reported
Significant Non-Complier Universe:	No
Unaddressed Significant Non-Complier Universe:	No
Addressed Significant Non-Complier Universe:	No
Significant Non-Complier With a Compliance Schedule Universe:	No
Financial Assurance Required:	Not reported
Handler Date of Last Change:	2011-06-23 16:56:54.0
Recognized Trader-Importer:	No
Recognized Trader-Exporter:	No
Importer of Spent Lead Acid Batteries:	No
Exporter of Spent Lead Acid Batteries:	No
Recycler Activity Without Storage:	Not reported
Manifest Broker:	Not reported
Sub-Part P Indicator:	No

Historic Generators:

Receive Date:	2004-10-29 00:00:00.0
Handler Name:	SHERWIN WILLIAMS #5315
Federal Waste Generator Description:	Conditionally Exempt Small Quantity Generator
State District Owner:	FL
Large Quantity Handler of Universal Waste:	No
Recognized Trader Importer:	No
Recognized Trader Exporter:	No
Spent Lead Acid Battery Importer:	No
Spent Lead Acid Battery Exporter:	No
Current Record:	Yes
Non Storage Recycler Activity:	Not reported
Electronic Manifest Broker:	Not reported

List of NAICS Codes and Descriptions:

NAICS Codes:	No NAICS Codes Found
--------------	----------------------

Map ID
Direction
Distance
Elevation

MAP FINDINGS

Site

Database(s)

EDR ID Number
EPA ID Number

SHERWIN WILLIAMS #5315 (Continued)

1014466788

Facility Has Received Notices of Violations:

Violations:

No Violations Found

Evaluation Action Summary:

Evaluations:

No Evaluations Found

1201
SSW
1/2-1
0.732 mi.
3865 ft.

SCHWARTZ PROPERTY
48 ADALIA AVE
TAMPA, FL 33606

FL LUST **U003853611**
FL UST **N/A**
FL AST

Relative:
Lower
Actual:
0 ft.

LUST:

Name: SCHWARTZ PROPERTY
Address: 48 ADALIA AVE
City,State,Zip: TAMPA, FL 33606
Region: STATE
Facility Id: 9804381
Facility Status: ABANDONED
Facility Type: B - Residential
Facility Phone: Not reported
Facility Cleanup Rank: Not reported
District: Southwest District
Lat/Long (dms): 27 55 59.9976 / 82 27 36.9885
Section: Not reported
Township: Not reported
Range: Not reported
Feature: Not reported
Method: AGPS
Datum: Not reported
Score: 9
Score Effective Date: 2002-09-12 00:00:00
Score When Ranked: Not reported
Operator: Not reported
Name Update: Not reported
Address Update: Not reported

Discharge Cleanup Summary:

Discharge Date: 9/4/2001
PCT Discharge Combined: Not reported
Cleanup Required: R - CLEANUP REQUIRED
Discharge Cleanup Status: NFA - NFA COMPLETE
Disch Cleanup Status Date: 12/18/2002
Cleanup Work Status: COMPLETED
Information Source: P - 17-770 PETROL/PETROL PROD CONTAMINATION
Other Source Description: Not reported
Eligibility Indicator: I - INELIGIBLE
Site Manager: HEINTZ_C
Site Mgr End Date: 11/27/2002
Tank Office: PCLP29 - HILLSBOROUGH ENVIRONMENTAL PROTECTION COMMISSION

Contaminated Media:

Discharge Date: 9/4/2001
Pct Discharge Combined With: Not reported
Cleanup Required: R - CLEANUP REQUIRED
Discharge Cleanup Status: NFA - NFA COMPLETE
Disch Cleanup Status Date: 12/18/2002

Map ID
Direction
Distance
Elevation

MAP FINDINGS

Site

Database(s)

EDR ID Number
EPA ID Number

SCHWARTZ PROPERTY (Continued)

U003853611

Cleanup Work Status: COMPLETED
Information Source: P - 17-770 PETROL/PETROL PROD CONTAMINATION
Other Source Description: PC LTR- 11/6/01
Elig Indicator: I - INELIGIBLE
Site Manager: HEINTZ_C
Site Mgr End Date: 11/27/2002
Tank Office: PCLP29 - HILLSBOROUGH ENVIRONM
Contaminated Drinking Wells: Not reported
Contaminated Monitoring Well: Not reported
Contaminated Soil: Yes
Contaminated Surface Water: No
Contaminated Ground Water: Yes
Pollutant: M - Fuel Oil - Onsite Heat
Pollutant Other Description: PHASE II ESA
Gallons Discharged: Not reported

Task Information:

District: SWD
Facility ID: 9804381
Facility Status: ABANDONED
Facility Type: B - Residential -
County: HILLSBOROUGH
County ID: 29
Cleanup Eligibility Status: I
Source Effective Date: 11-27-2002
Discharge Date: 09-04-2001
Cleanup Required: R - CLEANUP REQUIRED
Discharge Cleanup Status: NFA - NFA COMPLETE
Disch Cleanup Status Date: 12-18-2002
SRC Action Type: NFA - NO FURTHER ACTION
SRC Submit Date: 10-22-2002
SRC Review Date: 11-27-2002
SRC Completion Status: A - APPROVED
SRC Issue Date: 12-18-2002
SRC Comment: SRCO
Cleanup Work Status: COMPLETED
Site Mgr: HEINTZ_C
Site Mgr End Date: 11-27-2002
Tank Office: PCLP29 - Hillsborough County
SR Task ID: 68771
SR Cleanup Responsible: RP - RESPONSIBLE PARTY
SR Funding Eligibility Type: -
SR Actual Cost: Not reported
SR Completion Date: 05-08-2002
SR Payment Date: Not reported
SR Oral Date: Not reported
SR Written Date: 07-19-2002
SR Soil Removal: Y
SR Free Product Removal: N
SR Soil Tonnage Removed: 118
SR Soil Treatment: Y
SR Other Treatment: Not reported
SR Alternate Proc Received Date: Not reported
SR Alternate Procedure Status: Not reported
SR Alternate Procedure Status Date: Not reported
SR Alternate Procedure Comments: Not reported
SA Task ID: 68772
SA Cleanup Responsible: RP - RESPONSIBLE PARTY

Map ID
Direction
Distance
Elevation

MAP FINDINGS

Site

Database(s)

EDR ID Number
EPA ID Number

SCHWARTZ PROPERTY (Continued)

U003853611

SA Funding Eligibility Type: -
SA Actual Cost: Not reported
SA Completion Date: Not reported
SA Payment Date: Not reported
RAP Task ID: Not reported
RAP Cleanup Responsible ID: -
RAP Funding Eligibility Type: -
RAP Actual Cost: Not reported
RAP Completion Date: Not reported
RAP Payment Date: Not reported
RAP Last Order Approved: Not reported
RA Task ID: 70052
RA Cleanup Responsible: RP - RESPONSIBLE PARTY
RA Funding Eligibility Type: -
RA Years to Complete: 0
RA Actual Cost: Not reported

[Click here for Florida Oculus:](#)

UST:

Facility Id: 9804381
Facility Status: ABANDONED
Type Description: Residential
Facility Phone: Not reported
Region: STATE
Positioning Method: AGPS
Lat/Long (dms): 27 56 0 / 82 27 37

Owner Records Not Found for this facility id:

Tank Info:

Name: SCHWARTZ PROPERTY
Address: 48 ADALIA AVE
City: TAMPA
Zip: 33606
Tank Id: 2
Status: Unmaintained
Status Date: 11/08/2001
Install Date: Not reported
Substance: Fuel oil-on site heat
Content Description: Fuel Oil - Onsite Heat
Gallons: Not reported
Vessel Indicator: TANK
Tank Location: UNDERGROUND
DEP Contractor: P

[Click here for Florida Oculus:](#)

AST:

Name: SCHWARTZ PROPERTY
Address: 48 ADALIA AVE
Facility ID: 9804381
Facility Status: ABANDONED
Type Description: Residential
Facility Phone: Not reported
DEP Contractor Own: P

Map ID
Direction
Distance
Elevation

MAP FINDINGS

Site

Database(s)

EDR ID Number
EPA ID Number

SCHWARTZ PROPERTY (Continued)

U003853611

Region: STATE
Positioning Method: AGPS
Lat/Long (dms): 27 56 0 / 82 27 37

Owner Records Not Found for this facility id:

Tank Id: 1
Status: Unmaintained
Status Date: 11/08/2001
Install Date: Not reported
Substance: Fuel oil-on site heat
Content Description: Fuel Oil - Onsite Heat
Gallons: Not reported
Tank Location: ABOVEGROUND

[Click here for Florida Oculus:](#)

1202
East
1/2-1
0.734 mi.
3877 ft.

EASTERN OIL CO
NE 19TH & GRANT ST
TAMPA, FL 33609

FL LUST **U001355310**
FL UST **N/A**

Relative:
Lower

LUST:
Name: EASTERN OIL CO
Address: NE 19TH & GRANT ST
City,State,Zip: TAMPA, FL 33609
Region: STATE
Facility Id: 8627988
Facility Status: CLOSED
Facility Type: A - Retail Station
Facility Phone: (813)870-2323
Facility Cleanup Rank: Not reported
District: Southwest District
Lat/Long (dms): 27 56 39.2 / 82 26 11.19
Section: Not reported
Township: Not reported
Range: Not reported
Feature: Not reported
Method: UNVR
Datum: 0
Score: 11
Score Effective Date: 1997-11-04 00:00:00
Score When Ranked: Not reported
Operator: EASTERN OIL CO.
Name Update: 2005-05-27 00:00:00
Address Update: Not reported

Actual:
4 ft.

Petroleum Cleanup PCT Facility Score:

Facility Cleanup Status: CMPL - COMPLETED
Contact: Not reported
Contact Company: EASTERN OIL CO
Contact Address: 205 S HOOVER ST #400
Contact City/State/Zip: TAMPA, FL 33609
Phone: (813)286-2323
Bad Address Ind: N
State: FL
Zip: 33609

Map ID
Direction
Distance
Elevation

MAP FINDINGS

Site

Database(s)

EDR ID Number
EPA ID Number

EASTERN OIL CO (Continued)

U001355310

Score: 11
Score Effective Date: 1997-11-04 00:00:00
Related Party ID: 6315
Primary RP Role: ACCOUNT OWNER
RP Begin Date: 1989-04-02
RP Zip: 3521
RP Extension: Not reported

Discharge Cleanup Summary:

Discharge Date: 8/1/1991
PCT Discharge Combined: Not reported
Cleanup Required: R - CLEANUP REQUIRED
Discharge Cleanup Status: NFA - NFA COMPLETE
Disch Cleanup Status Date: 12/9/1994
Cleanup Work Status: COMPLETED
Information Source: A - ABANDONED TANK RESTORATION
Other Source Description: Not reported
Eligibility Indicator: E - ELIGIBLE
Site Manager: MCKELVEY_M
Site Mgr End Date: 11/3/2000
Tank Office: PCLP29 - HILLSBOROUGH ENVIRONMENTAL PROTECTION COMMISSION

Petroleum Cleanup Program Eligibility:

Facility ID: 8627988
Discharge Date: 8/1/1991
Pct Discharge Combined With: Not reported
Cleanup Required: R - CLEANUP REQUIRED
Discharge Cleanup Status: NFA - NFA COMPLETE
Disch Cleanup Status Date: 12/9/1994
Cleanup Work Status: COMPLETED
Information Source: Not reported
Other Source Description: Not reported
Application Received Date: Not reported
Cleanup Program: A - ABANDONED TANK RESTORATION PROGRAM
Eligibility Status: Not reported
Elig Status Date: Not reported
Letter Of Intent Date: Not reported
Redetermined: Not reported
Inspection Date: Not reported
Site Manager: MCKELVEY_M
Site Mgr End Date: 11/3/2000
Tank Office: PCLP29 - HILLSBOROUGH ENVIRONMENTAL PROTECTION COMMISSION
Deductible Amount: Not reported
Deductible Paid To Date: Not reported
Co-Pay Amount: Not reported
Co-Pay Paid To Date: Not reported
Cap Amount: 0

Contaminated Media:

Discharge Date: 8/1/1991
Pct Discharge Combined With: Not reported
Cleanup Required: R - CLEANUP REQUIRED
Discharge Cleanup Status: NFA - NFA COMPLETE
Disch Cleanup Status Date: 12/9/1994
Cleanup Work Status: COMPLETED
Information Source: A - ABANDONED TANK RESTORATION
Other Source Description: Not reported
Elig Indicator: E - ELIGIBLE

Map ID
Direction
Distance
Elevation

MAP FINDINGS

Site

Database(s)

EDR ID Number
EPA ID Number

EASTERN OIL CO (Continued)

U001355310

Site Manager: MCKELVEY_M
Site Mgr End Date: 11/3/2000
Tank Office: PCLP29 - HILLSBOROUGH ENVIRONM
Contaminated Drinking Wells: 0
Contaminated Monitoring Well: No
Contaminated Soil: Yes
Contaminated Surface Water: No
Contaminated Ground Water: No
Pollutant: M - Fuel Oil - Onsite Heat
Pollutant Other Description: Not reported
Gallons Discharged: Not reported

Task Information:

District: SWD
Facility ID: 8627988
Facility Status: CLOSED
Facility Type: A - Retail Station -
County: HILLSBOROUGH
County ID: 29
Cleanup Eligibility Status: E
Source Effective Date: 12-09-1994
Discharge Date: 08-01-1991
Cleanup Required: R - CLEANUP REQUIRED
Discharge Cleanup Status: NFA - NFA COMPLETE
Disch Cleanup Status Date: 12-09-1994
SRC Action Type: NFA - NO FURTHER ACTION
SRC Submit Date: 11-08-1994
SRC Review Date: 11-29-1994
SRC Completion Status: A - APPROVED
SRC Issue Date: 12-09-1994
SRC Comment: Not reported
Cleanup Work Status: COMPLETED
Site Mgr: MCKELVEY_M
Site Mgr End Date: 11-03-2000
Tank Office: PCLP29 - Hillsborough County
SR Task ID: 74503
SR Cleanup Responsible: -
SR Funding Eligibility Type: -
SR Actual Cost: Not reported
SR Completion Date: 08-26-1991
SR Payment Date: Not reported
SR Oral Date: Not reported
SR Written Date: Not reported
SR Soil Removal: Y
SR Free Product Removal: Not reported
SR Soil Tonnage Removed: 83
SR Soil Treatment: Not reported
SR Other Treatment: Not reported
SR Alternate Proc Received Date: Not reported
SR Alternate Procedure Status: Not reported
SR Alternate Procedure Status Date: Not reported
SR Alternate Procedure Comments: Not reported
SA Task ID: 46935
SA Cleanup Responsible: -
SA Funding Eligibility Type: -
SA Actual Cost: Not reported
SA Completion Date: 11-29-1994
SA Payment Date: Not reported

Map ID
Direction
Distance
Elevation

MAP FINDINGS

Site

Database(s)

EDR ID Number
EPA ID Number

EASTERN OIL CO (Continued)

U001355310

RAP Task ID: 46936
RAP Cleanup Responsible ID: NA - NOT APPLICABLE
RAP Funding Eligibility Type: -
RAP Actual Cost: Not reported
RAP Completion Date: Not reported
RAP Payment Date: Not reported
RAP Last Order Approved: Not reported
RA Task ID: 46937
RA Cleanup Responsible: NA - NOT APPLICABLE
RA Funding Eligibility Type: -
RA Years to Complete: Not reported
RA Actual Cost: Not reported

[Click here for Florida Oculus:](#)

UST:

Facility Id: 8627988
Facility Status: CLOSED
Type Description: Retail Station
Facility Phone: 8138702323
Region: STATE
Positioning Method: UNVR
Lat/Long (dms): 27 56 22 / 82 27 17

Owner:

Owner Id: 6315
Owner Name: EASTERN OIL CO
Owner Address: 205 S HOOVER ST #400
Owner Address 2: ATTN: SHERRY CLOVERSETTLE
Owner City,St,Zip: TAMPA, FL 33609
Owner Contact: Not reported
Owner Phone: 8132862323

Tank Info:

Name: EASTERN OIL CO
Address: NE 19TH & GRANT ST
City: TAMPA
Zip: 33609
Tank Id: 1
Status: Removed
Status Date: 06/30/1991
Install Date: 7/1/1978
Substance: Vehicular diesel
Content Description: Vehicular Diesel
Gallons: 4000
Vessel Indicator: TANK
Tank Location: UNDERGROUND
DEP Contractor: P

Name: EASTERN OIL CO
Address: NE 19TH & GRANT ST
City: TAMPA
Zip: 33609
Tank Id: 2
Status: Removed
Status Date: 06/30/1991
Install Date: 7/1/1978

Map ID
Direction
Distance
Elevation

MAP FINDINGS

Site

Database(s)

EDR ID Number
EPA ID Number

EASTERN OIL CO (Continued)

U001355310

Substance: Vehicular diesel
Content Description: Vehicular Diesel
Gallons: 4000
Vessel Indicator: TANK
Tank Location: UNDERGROUND
DEP Contractor: P

Name: EASTERN OIL CO
Address: NE 19TH & GRANT ST
City: TAMPA
Zip: 33609
Tank Id: 3
Status: Removed
Status Date: 06/30/1991
Install Date: 7/1/1978
Substance: Vehicular diesel
Content Description: Vehicular Diesel
Gallons: 4000
Vessel Indicator: TANK
Tank Location: UNDERGROUND
DEP Contractor: P

Name: EASTERN OIL CO
Address: NE 19TH & GRANT ST
City: TAMPA
Zip: 33609
Tank Id: 4
Status: Removed
Status Date: 06/30/1991
Install Date: 7/1/1978
Substance: Vehicular diesel
Content Description: Vehicular Diesel
Gallons: 4000
Vessel Indicator: TANK
Tank Location: UNDERGROUND
DEP Contractor: P

Name: EASTERN OIL CO
Address: NE 19TH & GRANT ST
City: TAMPA
Zip: 33609
Tank Id: 5
Status: Removed
Status Date: 06/30/1991
Install Date: 7/1/1978
Substance: Vehicular diesel
Content Description: Vehicular Diesel
Gallons: 4000
Vessel Indicator: TANK
Tank Location: UNDERGROUND
DEP Contractor: P

[Click here for Florida Oculus:](#)

Map ID
Direction
Distance
Elevation

MAP FINDINGS

Site

Database(s)

EDR ID Number
EPA ID Number

CF1203
North
1/2-1
0.737 mi.
3893 ft.
KWIK STOP
934 E HENDERSON AVE
TAMPA, FL 33605
Site 1 of 4 in cluster CF

FL LUST
FL UST
FL CLEANUP SITES
FL DWM CONTAM
FL Financial Assurance
U001354739
N/A

Relative:
Higher

Actual:
27 ft.

LUST:
Name: KWIK STOP
Address: 934 E HENDERSON AVE
City,State,Zip: TAMPA, FL 33605
Region: STATE
Facility Id: 8625526
Facility Status: CLOSED
Facility Type: A - Retail Station
Facility Phone: (813)301-0298
Facility Cleanup Rank: 8533
District: Southwest District
Lat/Long (dms): 27 57 36.2849 / 82 27 0.7808
Section: 18
Township: 29S
Range: 19E
Feature: Not reported
Method: AGPS
Datum: 0
Score: 10
Score Effective Date: 1997-11-04 00:00:00
Score When Ranked: 10
Operator: Not reported
Name Update: 2002-12-06 00:00:00
Address Update: 1997-11-13 00:00:00

Petroleum Cleanup PCT Facility Score:

Facility Cleanup Status: ONGO - ONGOING
Contact: FRANCIS ABDALLAH
Contact Company: DAKO PROPERTIES INC
Contact Address: 215 SW 125TH AVE
Contact City/State/Zip: PLANTATION, FL 33325
Phone: (954)472-3455
Bad Address Ind: N
State: FL
Zip: 33605, 4806
Score: 10
Score Effective Date: 1997-11-04 00:00:00
Related Party ID: 58374
Primary RP Role: ACCOUNT OWNER
RP Begin Date: 2005-06-21
RP Zip: Not reported
RP Extension: Not reported

Discharge Cleanup Summary:

Discharge Date: 11/7/1988
PCT Discharge Combined: Not reported
Cleanup Required: R - CLEANUP REQUIRED
Discharge Cleanup Status: SA - SA ONGOING
Disch Cleanup Status Date: 2/25/2016
Cleanup Work Status: AWAITING
Information Source: E - EDI
Other Source Description: Not reported
Eligibility Indicator: E - ELIGIBLE

Map ID
Direction
Distance
Elevation

MAP FINDINGS

Site

Database(s)

EDR ID Number
EPA ID Number

KWIK STOP (Continued)

U001354739

Site Manager: SANDOVAL_E
Site Mgr End Date: 1/1/2018
Tank Office: PCLP29 - HILLSBOROUGH ENVIRONMENTAL PROTECTION COMMISSION

Petroleum Cleanup Program Eligibility:

Facility ID: 8625526
Discharge Date: 11/7/1988
Pct Discharge Combined With: Not reported
Cleanup Required: R - CLEANUP REQUIRED
Discharge Cleanup Status: SA - SA ONGOING
Disch Cleanup Status Date: 2/25/2016
Cleanup Work Status: INACTIVE
Information Source: Not reported
Other Source Description: Not reported
Application Received Date: Not reported
Cleanup Program: E - EARLY DETECTION INCENTIVE
Eligibility Status: Not reported
Elig Status Date: Not reported
Letter Of Intent Date: Not reported
Redetermined: Not reported
Inspection Date: Not reported
Site Manager: SANDOVAL_E
Site Mgr End Date: 1/1/2018
Tank Office: PCLP29 - HILLSBOROUGH ENVIRONMENTAL PROTECTION COMMISSION
Deductible Amount: Not reported
Deductible Paid To Date: Not reported
Co-Pay Amount: Not reported
Co-Pay Paid To Date: Not reported
Cap Amount: 0

Contaminated Media:

Discharge Date: 11/7/1988
Pct Discharge Combined With: Not reported
Cleanup Required: R - CLEANUP REQUIRED
Discharge Cleanup Status: SA - SA ONGOING
Disch Cleanup Status Date: 2/25/2016
Cleanup Work Status: INACTIVE
Information Source: E - EDI
Other Source Description: Not reported
Elig Indicator: E - ELIGIBLE
Site Manager: SANDOVAL_E
Site Mgr End Date: 1/1/2018
Tank Office: PCLP29 - HILLSBOROUGH ENVIRONM
Contaminated Drinking Wells: 0
Contaminated Monitoring Well: Yes
Contaminated Soil: No
Contaminated Surface Water: No
Contaminated Ground Water: Yes
Pollutant: B - Unleaded Gas
Pollutant Other Description: Not reported
Gallons Discharged: Not reported

Task Information:

District: SWD
Facility ID: 8625526
Facility Status: CLOSED
Facility Type: A - Retail Station -
County: HILLSBOROUGH
County ID: 29

Map ID
Direction
Distance
Elevation

MAP FINDINGS

Site

Database(s)

EDR ID Number
EPA ID Number

KWIK STOP (Continued)

U001354739

Cleanup Eligibility Status: E
Source Effective Date: Not reported
Discharge Date: 11-07-1988
Cleanup Required: R - CLEANUP REQUIRED
Discharge Cleanup Status: SA - SA ONGOING
Disch Cleanup Status Date: 02-25-2016
SRC Action Type: -
SRC Submit Date: Not reported
SRC Review Date: Not reported
SRC Completion Status: -
SRC Issue Date: Not reported
SRC Comment: Not reported
Cleanup Work Status: INACTIVE
Site Mgr: SANDOVAL_E
Site Mgr End Date: 01-01-2018
Tank Office: PCLP29 - Hillsborough County
SR Task ID: 48682
SR Cleanup Responsible: ST - STATE
SR Funding Eligibility Type: -
SR Actual Cost: Not reported
SR Completion Date: Not reported
SR Payment Date: Not reported
SR Oral Date: Not reported
SR Written Date: Not reported
SR Soil Removal: Not reported
SR Free Product Removal: Not reported
SR Soil Tonnage Removed: Not reported
SR Soil Treatment: Not reported
SR Other Treatment: Not reported
SR Alternate Proc Received Date: Not reported
SR Alternate Procedure Status: Not reported
SR Alternate Procedure Status Date: Not reported
SR Alternate Procedure Comments: Not reported
SA Task ID: 48683
SA Cleanup Responsible: ST - STATE
SA Funding Eligibility Type: -
SA Actual Cost: Not reported
SA Completion Date: Not reported
SA Payment Date: Not reported
RAP Task ID: 48684
RAP Cleanup Responsible ID: ST - STATE
RAP Funding Eligibility Type: -
RAP Actual Cost: Not reported
RAP Completion Date: Not reported
RAP Payment Date: Not reported
RAP Last Order Approved: Not reported
RA Task ID: 48685
RA Cleanup Responsible: ST - STATE
RA Funding Eligibility Type: -
RA Years to Complete: Not reported
RA Actual Cost: Not reported

[Click here for Florida Oculus:](#)

UST:

Facility Id: 8625526
Facility Status: CLOSED

Map ID
Direction
Distance
Elevation

MAP FINDINGS

Site

Database(s)

EDR ID Number
EPA ID Number

KWIK STOP (Continued)

U001354739

Type Description: Retail Station
Facility Phone: 8133010298
Region: STATE
Positioning Method: AGPS
Lat/Long (dms): 27 57 36 / 82 27 1

Owner:
Owner Id: 58374
Owner Name: DAKO PROPERTIES INC
Owner Address: 215 SW 125TH AVE
Owner Address 2: ATTN: FRANCIS ABDALLAH
Owner City,St,Zip: PLANTATION, FL 33325
Owner Contact: FRANCIS ABDALLAH
Owner Phone: 9544723455

Tank Info:
Name: KWIK STOP
Address: 934 E HENDERSON AVE
City: TAMPA
Zip: 33605
Tank Id: 1
Status: Removed
Status Date: 03/01/2005
Install Date: 11/1/1982
Substance: Unleaded gas
Content Description: Unleaded Gas
Gallons: 10000
Vessel Indicator: TANK
Tank Location: UNDERGROUND
DEP Contractor: P

Name: KWIK STOP
Address: 934 E HENDERSON AVE
City: TAMPA
Zip: 33605
Tank Id: 2
Status: Removed
Status Date: 03/01/2005
Install Date: 11/1/1982
Substance: Unleaded gas
Content Description: Unleaded Gas
Gallons: 10000
Vessel Indicator: TANK
Tank Location: UNDERGROUND
DEP Contractor: P

Name: KWIK STOP
Address: 934 E HENDERSON AVE
City: TAMPA
Zip: 33605
Tank Id: 3
Status: Removed
Status Date: 03/01/2005
Install Date: 11/1/1982
Substance: Unleaded gas
Content Description: Unleaded Gas
Gallons: 10000

Map ID
Direction
Distance
Elevation

MAP FINDINGS

Site

Database(s)

EDR ID Number
EPA ID Number

KWIK STOP (Continued)

U001354739

Vessel Indicator: TANK
Tank Location: UNDERGROUND
DEP Contractor: P

[Click here for Florida Oculus:](#)

CLEANUP SITES:

Name: KWIK STOP
Address: 934 E HENDERSON AVE
City,State,Zip: TAMPA, FL 33605
DEP Cleanup Site Key: 66156612
Source Database Name: Storage Tank Contamination Monitoring
Source Database Id: 8625526
CPAC Program Area Id: TK
CLLC Cleanup Category Key: PETRO
RSC2 Remediation Status Key: PENDING
Data Load Date: 02/22/2021
OC3 Office Id: SWD
Physical Address Line 2: Not reported
OIC Object Of Interest Id: FACIL
PC2 Proximity Id: EXACT
Calc Coordinates Accuracy Level Id: 4
CMC2 Coordinate Method Id: Digital Aerial Photography With Ground Control
DC4 Datum Id: High Accuracy Reference Network
VSC1 Verification Status: REVIEWED
Collect Username: RICCI_L
Collect Date: 05/14/2003
Collect Affiliation: DEPARTMENT OF ENVIRONMENTAL PR
Map Source: 1994 doqs
Map Source Scale: 1167
Interpolation Scale: Not reported
Verifier Username: RICCI_L
Verifier Affiliation: DEPARTMENT OF ENVIRONMENTAL PR
Verification Date: 05/14/2003
Verified Coordinate Method Id: Digital Aerial Photography With Ground Control
Source Database Name Code: STCM
CMC2 Coordinate Method ID Code: DPHO
DC4 Datum ID Code: HARN
Verified Coordinate Method ID Code: DPHO
Comments: Not reported
Latitude/Longitude (deg/min/sec): 27 57 / 82 27

DWM CONTAM:

Name: KWIK STOP
Address: 934 E HENDERSON AVE
City,State,Zip: TAMPA, FL 33605
Program Site Id: 8625526
Lat DD: 27
Lat MM: 57
Lat SS: 36.2849
Long DD: 82
Long MM: 27
Long SS: 0.7808
Office/ District: SWD
Program Area: STORAGE TANKS

Map ID
Direction
Distance
Elevation

MAP FINDINGS

Site

Database(s)

EDR ID Number
EPA ID Number

KWIK STOP (Continued)

U001354739

Priority Score: 10
Datum: 0
Method: AGPS
Facility Status: CLOSED
Facility Type: A - Retail Station
Score Effective Date: 1997-11-04 00:00:00
Score When Ranked: 10
Rank: 8533
Operator: RICK HERWEH
Phone: (813)681-4279
Name Changed: 2001-11-06 00:00:00
Addr Changed: 2001-11-06 00:00:00
Related Party ID: 58374
Primary RP Role: ACCOUNT OWNER
RP Begin Date: 6/21/2005
RP Name: DAKO PROPERTIES INC
RP Address1: 215 SW 125TH AVE
RP Address2: ATTN: FRANCIS ABDALLAH
RP City: PLANTATION
RP State: FL
RP Zip5: 33325
RP Zip4: Not reported
Contact: FRANCIS ABDALLAH
RP Phone: (954)472-3455
RP Extension: Not reported
Site Manager: Not reported

FL Financial Assurance 3:

Name: KWIK STOP
Address: 934 E HENDERSON AVE
City,State,Zip: TAMPA, FL 33605
Region: 3
Facility ID: 8625526
Facility Phone: 8133010298
Facility Status: CLOSED
Facility Type: A
Type Description: Retail Station
DEP CO: P
Financial Responsibility: INSURANCE
Insurance Company: COMMERCE & INDUSTRY
Effective Date: 09/19/2002
Expire Date: 09/19/2003
Owner ID: 58374
Owner Name: DAKO PROPERTIES INC
Owner Address: 215 SW 125TH AVE
Owner Address2: ATTN: FRANCIS ABDALLAH
Owner City,St,Zip: PLANTATION, FL 33325
Contact: FRANCIS ABDALLAH
Resp Party Phone: 9544723455

Name: KWIK STOP
Address: 934 E HENDERSON AVE
City,State,Zip: TAMPA, FL 33605
Region: 3
Facility ID: 8625526
Facility Phone: 8133010298
Facility Status: CLOSED

Map ID
Direction
Distance
Elevation

MAP FINDINGS

Site

Database(s)

EDR ID Number
EPA ID Number

KWIK STOP (Continued)

U001354739

Facility Type: A
Type Description: Retail Station
DEP CO: P
Financial Responsibility: INSURANCE
Insurance Company: FPLIPA
Effective Date: 08/25/1995
Expire Date: 08/25/1997
Owner ID: 58374
Owner Name: DAKO PROPERTIES INC
Owner Address: 215 SW 125TH AVE
Owner Address2: ATTN: FRANCIS ABDALLAH
Owner City,St,Zip: PLANTATION, FL 33325
Contact: FRANCIS ABDALLAH
Resp Party Phone: 9544723455

CA1204 **HOUSING OF ST LAURENCE PROPERTY**
North **715 E HENDERSON ST**
1/2-1 **TAMPA, FL 33602**
0.738 mi.
3894 ft. **Site 3 of 3 in cluster CA**

FL LUST **U003798797**
FL UST **N/A**

Relative:
Higher

LUST:

Actual:
24 ft.

Name: HOUSING OF ST LAURENCE PROPERTY
Address: 715 E HENDERSON ST
City,State,Zip: TAMPA, FL 33602
Region: STATE
Facility Id: 9803152
Facility Status: CLOSED
Facility Type: H - Local Government
Facility Phone: (813)855-5651
Facility Cleanup Rank: Not reported
District: Southwest District
Lat/Long (dms): 27 57 34.0065 / 82 27 13.0008
Section: Not reported
Township: Not reported
Range: Not reported
Feature: Not reported
Method: AGPS
Datum: Not reported
Score: 10
Score Effective Date: 2002-03-20 00:00:00
Score When Ranked: Not reported
Operator: W CRAIG CROWDER
Name Update: Not reported
Address Update: Not reported

Petroleum Cleanup PCT Facility Score:

Facility Cleanup Status: CMPL - COMPLETED
Contact: W CRAIG CROWDER
Contact Company: HOUSING BY ST LAURENCE PROPERTY
Contact Address: 1717 E FOWLER
Contact City/State/Zip: TAMPA, FL 33612
Phone: (813)971-1040
Bad Address Ind: N
State: FL
Zip: 33602
Score: 10
Score Effective Date: 2002-03-20 00:00:00

Map ID
Direction
Distance
Elevation

MAP FINDINGS

Site

Database(s)

EDR ID Number
EPA ID Number

HOUSING OF ST LAURENCE PROPERTY (Continued)

U003798797

Related Party ID: 50756
Primary RP Role: ACCOUNT OWNER
RP Begin Date: 2000-09-12
RP Zip: Not reported
RP Extension: Not reported

Discharge Cleanup Summary:

Discharge Date: 12/12/2000
PCT Discharge Combined: Not reported
Cleanup Required: R - CLEANUP REQUIRED
Discharge Cleanup Status: NFA - NFA COMPLETE
Disch Cleanup Status Date: 10/1/2003
Cleanup Work Status: COMPLETED
Information Source: C - CLOSURE REPORT
Other Source Description: Not reported
Eligibility Indicator: I - INELIGIBLE
Site Manager: HEINTZ_C
Site Mgr End Date: 9/10/2003
Tank Office: PCLP29 - HILLSBOROUGH ENVIRONMENTAL PROTECTION COMMISSION

Contaminated Media:

Discharge Date: 12/12/2000
Pct Discharge Combined With: Not reported
Cleanup Required: R - CLEANUP REQUIRED
Discharge Cleanup Status: NFA - NFA COMPLETE
Disch Cleanup Status Date: 10/1/2003
Cleanup Work Status: COMPLETED
Information Source: C - CLOSURE REPORT
Other Source Description: Inspec. date= rpt. review
Elig Indicator: I - INELIGIBLE
Site Manager: HEINTZ_C
Site Mgr End Date: 9/10/2003
Tank Office: PCLP29 - HILLSBOROUGH ENVIRONM
Contaminated Drinking Wells: Not reported
Contaminated Monitoring Well: Not reported
Contaminated Soil: Not reported
Contaminated Surface Water: No
Contaminated Ground Water: Yes
Pollutant: A - Leaded Gas
Pollutant Other Description: Not reported
Gallons Discharged: Not reported
Discharge Date: 12/12/2000
Pct Discharge Combined With: Not reported
Cleanup Required: R - CLEANUP REQUIRED
Discharge Cleanup Status: NFA - NFA COMPLETE
Disch Cleanup Status Date: 10/1/2003
Cleanup Work Status: COMPLETED
Information Source: C - CLOSURE REPORT
Other Source Description: Inspec. date= rpt. review
Elig Indicator: I - INELIGIBLE
Site Manager: HEINTZ_C
Site Mgr End Date: 9/10/2003
Tank Office: PCLP29 - HILLSBOROUGH ENVIRONM
Contaminated Drinking Wells: Not reported
Contaminated Monitoring Well: Not reported
Contaminated Soil: Not reported
Contaminated Surface Water: No

Map ID
Direction
Distance
Elevation

MAP FINDINGS

Site

Database(s)

EDR ID Number
EPA ID Number

HOUSING OF ST LAURENCE PROPERTY (Continued)

U003798797

Contaminated Ground Water: Yes
Pollutant: Y - Unknown/Not Reported
Pollutant Other Description: Not reported
Gallons Discharged: Not reported

Task Information:

District: SWD
Facility ID: 9803152
Facility Status: CLOSED
Facility Type: H - Local Government -
County: HILLSBOROUGH
County ID: 29
Cleanup Eligibility Status: I
Source Effective Date: 09-10-2003
Discharge Date: 12-12-2000
Cleanup Required: R - CLEANUP REQUIRED
Discharge Cleanup Status: NFA - NFA COMPLETE
Disch Cleanup Status Date: 10-01-2003
SRC Action Type: NFA - NO FURTHER ACTION
SRC Submit Date: 08-20-2003
SRC Review Date: 09-10-2003
SRC Completion Status: A - APPROVED
SRC Issue Date: 10-01-2003
SRC Comment: Not reported
Cleanup Work Status: COMPLETED
Site Mgr: HEINTZ_C
Site Mgr End Date: 09-10-2003
Tank Office: PCLP29 - Hillsborough County
SR Task ID: 63278
SR Cleanup Responsible: RP - RESPONSIBLE PARTY
SR Funding Eligibility Type: -
SR Actual Cost: Not reported
SR Completion Date: 06-20-2001
SR Payment Date: Not reported
SR Oral Date: Not reported
SR Written Date: 10-09-2001
SR Soil Removal: Y
SR Free Product Removal: N
SR Soil Tonnage Removed: 412
SR Soil Treatment: Y
SR Other Treatment: GROUNDWATER
SR Alternate Proc Received Date: Not reported
SR Alternate Procedure Status: Not reported
SR Alternate Procedure Status Date: Not reported
SR Alternate Procedure Comments: Not reported
SA Task ID: 63279
SA Cleanup Responsible: RP - RESPONSIBLE PARTY
SA Funding Eligibility Type: -
SA Actual Cost: Not reported
SA Completion Date: Not reported
SA Payment Date: Not reported
RAP Task ID: Not reported
RAP Cleanup Responsible ID: -
RAP Funding Eligibility Type: -
RAP Actual Cost: Not reported
RAP Completion Date: Not reported
RAP Payment Date: Not reported
RAP Last Order Approved: Not reported

Map ID
Direction
Distance
Elevation

MAP FINDINGS

Site

Database(s)

EDR ID Number
EPA ID Number

HOUSING OF ST LAURENCE PROPERTY (Continued)

U003798797

RA Task ID: 71935
RA Cleanup Responsible: -
RA Funding Eligibility Type: -
RA Years to Complete: 0
RA Actual Cost: Not reported

[Click here for Florida Oculus:](#)

UST:

Facility Id: 9803152
Facility Status: CLOSED
Type Description: Local Government
Facility Phone: 8138555651
Region: STATE
Positioning Method: AGPS
Lat/Long (dms): 27 57 34 / 82 27 13

Owner:

Owner Id: 50756
Owner Name: HOUSING BY ST LAURENCE PROPERTY
Owner Address: 1717 E FOWLER
Owner Address 2: ATTN: W CRAIG CROWDER
Owner City,St,Zip: TAMPA, FL 33612
Owner Contact: W CRAIG CROWDER
Owner Phone: 8139711040

Tank Info:

Name: HOUSING OF ST LAURENCE PROPERTY
Address: 715 E HENDERSON ST
City: TAMPA
Zip: 33602
Tank Id: 1
Status: Removed
Status Date: 07/01/1965
Install Date: 7/1/1931
Substance: Leaded gas
Content Description: Leaded Gas
Gallons: Not reported
Vessel Indicator: TANK
Tank Location: UNDERGROUND
DEP Contractor: P

Name: HOUSING OF ST LAURENCE PROPERTY
Address: 715 E HENDERSON ST
City: TAMPA
Zip: 33602
Tank Id: 2
Status: Removed
Status Date: 09/12/2000
Install Date: Not reported
Substance: Leaded gas
Content Description: Leaded Gas
Gallons: 1000
Vessel Indicator: TANK
Tank Location: UNDERGROUND
DEP Contractor: P

Map ID
Direction
Distance
Elevation

MAP FINDINGS

Site

Database(s)

EDR ID Number
EPA ID Number

HOUSING OF ST LAURENCE PROPERTY (Continued)

U003798797

Name: HOUSING OF ST LAURENCE PROPERTY
Address: 715 E HENDERSON ST
City: TAMPA
Zip: 33602
Tank Id: 3
Status: Removed
Status Date: 09/12/2000
Install Date: Not reported
Substance: Leaded gas
Content Description: Leaded Gas
Gallons: 1000
Vessel Indicator: TANK
Tank Location: UNDERGROUND
DEP Contractor: P

Name: HOUSING OF ST LAURENCE PROPERTY
Address: 715 E HENDERSON ST
City: TAMPA
Zip: 33602
Tank Id: 4
Status: Removed
Status Date: 09/12/2000
Install Date: Not reported
Substance: Leaded gas
Content Description: Leaded Gas
Gallons: 1000
Vessel Indicator: TANK
Tank Location: UNDERGROUND
DEP Contractor: P

Name: HOUSING OF ST LAURENCE PROPERTY
Address: 715 E HENDERSON ST
City: TAMPA
Zip: 33602
Tank Id: 5
Status: Removed
Status Date: 09/12/2000
Install Date: Not reported
Substance: Leaded gas
Content Description: Leaded Gas
Gallons: 1000
Vessel Indicator: TANK
Tank Location: UNDERGROUND
DEP Contractor: P

[Click here for Florida Oculus:](#)

Map ID
Direction
Distance
Elevation

MAP FINDINGS

Site

Database(s)

EDR ID Number
EPA ID Number

BZ1205 **FL DEPT OF TRANSPORTATION ROW**
ENE **115 N 20TH ST ADJACNT TO M G NEWELL CORP**
1/2-1 **TAMPA, FL 33605**

0.739 mi.
3903 ft.

Site 12 of 12 in cluster BZ

FL LUST **U003860124**
FL UST **N/A**
FL CLEANUP SITES
FL DWM CONTAM
FL Financial Assurance

Relative:
Lower

LUST:

Actual:
6 ft.

Name: FL DEPT OF TRANSPORTATION ROW
Address: 115 N 20TH ST ADJACNT TO M G NEWELL CORP
City,State,Zip: TAMPA, FL 33605
Region: STATE
Facility Id: 9804864
Facility Status: CLOSED
Facility Type: G - State Government
Facility Phone: (813)975-6459
Facility Cleanup Rank: 8533
District: Southwest District
Lat/Long (dms): 27 56 57.19 / 82 26 11.24
Section: Not reported
Township: Not reported
Range: Not reported
Feature: Not reported
Method: AGPS
Datum: Not reported
Score: 7
Score Effective Date: 2008-12-12 00:00:00
Score When Ranked: 10
Operator: DANIEL DEFORGE
Name Update: Not reported
Address Update: 2002-06-11 00:00:00

Petroleum Cleanup PCT Facility Score:

Facility Cleanup Status: ONGO - ONGOING
Contact: DAVID GWYNN - DIST 7 SECRETARY
Contact Company: FL DEPT OF TRANSPORTATION - DIST 7 ROW
Contact Address: 11201 N MCKINLEY DR MS 7-500
Contact City/State/Zip: TAMPA, FL 33612
Phone: (813)975-6923
Bad Address Ind: N
State: FL
Zip: 33605
Score: 7
Score Effective Date: 2008-12-12 00:00:00
Related Party ID: 37948
Primary RP Role: ACCOUNT OWNER
RP Begin Date: 2002-06-11
RP Zip: 6465
RP Extension: Not reported

Discharge Cleanup Summary:

Discharge Date: 5/2/2002
PCT Discharge Combined: Not reported
Cleanup Required: R - CLEANUP REQUIRED
Discharge Cleanup Status: SA - SA ONGOING
Disch Cleanup Status Date: 11/19/2003
Cleanup Work Status: ACTIVE
Information Source: C - CLOSURE REPORT
Other Source Description: Not reported
Eligibility Indicator: I - INELIGIBLE

Map ID
Direction
Distance
Elevation

MAP FINDINGS

Site

Database(s)

EDR ID Number
EPA ID Number

FL DEPT OF TRANSPORTATION ROW (Continued)

U003860124

Site Manager: HEINTZ_C
Site Mgr End Date: Not reported
Tank Office: PCLP29 - HILLSBOROUGH ENVIRONMENTAL PROTECTION COMMISSION

Petroleum Cleanup Program Eligibility:
Facility ID: 9804864
Discharge Date: 5/2/2002
Pct Discharge Combined With: Not reported
Cleanup Required: R - CLEANUP REQUIRED
Discharge Cleanup Status: SA - SA ONGOING
Disch Cleanup Status Date: 11/19/2003
Cleanup Work Status: INACTIVE
Information Source: Not reported
Other Source Description: Not reported
Application Received Date: Not reported
Cleanup Program: C - PETROLEUM CLEANUP PARTICIPATION PROGRAM
Eligibility Status: Not reported
Elig Status Date: Not reported
Letter Of Intent Date: Not reported
Redetermined: Not reported
Inspection Date: Not reported
Site Manager: HEINTZ_C
Site Mgr End Date: Not reported
Tank Office: PCLP29 - HILLSBOROUGH ENVIRONMENTAL PROTECTION COMMISSION
Deductible Amount: Not reported
Deductible Paid To Date: Not reported
Co-Pay Amount: Not reported
Co-Pay Paid To Date: Not reported
Cap Amount: 0

Contaminated Media:
Discharge Date: 5/2/2002
Pct Discharge Combined With: Not reported
Cleanup Required: R - CLEANUP REQUIRED
Discharge Cleanup Status: SA - SA ONGOING
Disch Cleanup Status Date: 11/19/2003
Cleanup Work Status: INACTIVE
Information Source: C - CLOSURE REPORT
Other Source Description: ABANDONED UST
Elig Indicator: I - INELIGIBLE
Site Manager: HEINTZ_C
Site Mgr End Date: Not reported
Tank Office: PCLP29 - HILLSBOROUGH ENVIRONM
Contaminated Drinking Wells: Not reported
Contaminated Monitoring Well: Not reported
Contaminated Soil: Yes
Contaminated Surface Water: No
Contaminated Ground Water: Yes
Pollutant: K - Kerosene
Pollutant Other Description: SOIL & GW > SCTLs
Gallons Discharged: Not reported

Task Information:
District: SWD
Facility ID: 9804864
Facility Status: CLOSED
Facility Type: G - State Government -
County: HILLSBOROUGH
County ID: 29

Map ID
Direction
Distance
Elevation

MAP FINDINGS

Site

Database(s)

EDR ID Number
EPA ID Number

FL DEPT OF TRANSPORTATION ROW (Continued)

U003860124

Cleanup Eligibility Status: I
Source Effective Date: Not reported
Discharge Date: 05-02-2002
Cleanup Required: R - CLEANUP REQUIRED
Discharge Cleanup Status: SA - SA ONGOING
Disch Cleanup Status Date: 11-19-2003
SRC Action Type: -
SRC Submit Date: Not reported
SRC Review Date: Not reported
SRC Completion Status: -
SRC Issue Date: Not reported
SRC Comment: Not reported
Cleanup Work Status: INACTIVE
Site Mgr: HEINTZ_C
Site Mgr End Date: 02-17-2006
Tank Office: PCLP29 - Hillsborough County
SR Task ID: Not reported
SR Cleanup Responsible: -
SR Funding Eligibility Type: -
SR Actual Cost: Not reported
SR Completion Date: Not reported
SR Payment Date: Not reported
SR Oral Date: Not reported
SR Written Date: Not reported
SR Soil Removal: Not reported
SR Free Product Removal: Not reported
SR Soil Tonnage Removed: Not reported
SR Soil Treatment: Not reported
SR Other Treatment: Not reported
SR Alternate Proc Received Date: Not reported
SR Alternate Procedure Status: Not reported
SR Alternate Procedure Status Date: Not reported
SR Alternate Procedure Comments: Not reported
SA Task ID: 73116
SA Cleanup Responsible: -
SA Funding Eligibility Type: -
SA Actual Cost: Not reported
SA Completion Date: Not reported
SA Payment Date: Not reported
RAP Task ID: Not reported
RAP Cleanup Responsible ID: -
RAP Funding Eligibility Type: -
RAP Actual Cost: Not reported
RAP Completion Date: Not reported
RAP Payment Date: Not reported
RAP Last Order Approved: Not reported
RA Task ID: Not reported
RA Cleanup Responsible: -
RA Funding Eligibility Type: -
RA Years to Complete: Not reported
RA Actual Cost: Not reported

[Click here for Florida Oculus:](#)

UST:

Facility Id: 9804864
Facility Status: CLOSED

Map ID
Direction
Distance
Elevation

MAP FINDINGS

Site

Database(s)

EDR ID Number
EPA ID Number

FL DEPT OF TRANSPORTATION ROW (Continued)

U003860124

Type Description: State Government
Facility Phone: 8139756459
Region: STATE
Positioning Method: AGPS
Lat/Long (dms): 27 56 43 / 82 26 10
Owner:
Owner Id: 37948
Owner Name: FL DEPT OF TRANSPORTATION - DIST 7 ROW
Owner Address: 11201 N MCKINLEY DR MS 7-500
Owner Address 2: ATTN: STORAGE TANK REGIS
Owner City,St,Zip: TAMPA, FL 33612
Owner Contact: DAVID GWYNN - DIST 7 SECRETARY
Owner Phone: 8139756923

Tank Info:

Name: FL DEPT OF TRANSPORTATION ROW
Address: 115 N 20TH ST ADJACNT TO M G NEWELL CORP
City: TAMPA
Zip: 33605
Tank Id: 1
Status: Removed
Status Date: 06/01/2002
Install Date: Not reported
Substance: Misc. petrol-based product
Content Description: Misc Petrol-Based Product
Gallons: 1000
Vessel Indicator: TANK
Tank Location: UNDERGROUND
DEP Contractor: P

[Click here for Florida Oculus:](#)

CLEANUP SITES:

Name: FL DEPT OF TRANSPORTATION ROW
Address: 115 N 20TH ST ADJACNT TO M G NEWELL CORP
City,State,Zip: TAMPA, FL 33605
DEP Cleanup Site Key: 66154276
Source Database Name: Storage Tank Contamination Monitoring
Source Database Id: 9804864
CPAC Program Area Id: TK
CLLC Cleanup Category Key: PETRO
RSC2 Remediation Status Key: ACTIVE
Data Load Date: 02/22/2021
OC3 Office Id: SWD
Physical Address Line 2: Not reported
OIC Object Of Interest Id: FACIL
PC2 Proximity Id: CENTR
Calc Coordinates Accuracy Level Id: 4
CMC2 Coordinate Method Id: Digital Aerial Photography With Ground Control
DC4 Datum Id: High Accuracy Reference Network
VSC1 Verification Status: REVIEWED
Collect Username: DAVIS_B
Collect Date: 07/21/2005
Collect Affiliation: DEPARTMENT OF ENVIRONMENTAL PR
Map Source: 1999 doqs

Map ID
Direction
Distance
Elevation

MAP FINDINGS

Site

Database(s)

EDR ID Number
EPA ID Number

FL DEPT OF TRANSPORTATION ROW (Continued)

U003860124

Map Source Scale: 4053
Interpolation Scale: Not reported
Verifier Username: DAVIS_B
Verifier Affiliation: DEPARTMENT OF ENVIRONMENTAL PR
Verification Date: 07/21/2005
Verified Coordinate Method Id: Digital Aerial Photography With Ground Control
Source Database Name Code: STCM
CMC2 Coordinate Method ID Code: DPHO
DC4 Datum ID Code: HARN
Verified Coordinate Method ID Code: DPHO
Comments: Not reported
Latitude/Longitude (deg/min/sec): 27 56 / 82 26

DWM CONTAM:

Name: FL DEPT OF TRANSPORTATION ROW
Address: 115 N 20TH ST ADJACNT TO M G NEWELL CORP
City,State,Zip: TAMPA, FL 33605
Program Site Id: 9804864
Lat DD: 27
Lat MM: 56
Lat SS: 57.19
Long DD: 82
Long MM: 26
Long SS: 11.24
Office/ District: SWD
Program Area: STORAGE TANKS
Priority Score: 7
Datum: Not reported
Method: AGPS
Facility Status: CLOSED
Facility Type: G - State Government
Score Effective Date: 2008-12-12 00:00:00
Score When Ranked: 10
Rank: 8533
Operator: RYAN SHAYNE
Phone: (813)247-2116
Name Changed: 2003-04-15 00:00:00
Addr Changed: 2016-10-19 00:00:00
Related Party ID: 37948
Primary RP Role: ACCOUNT OWNER
RP Begin Date: 6/11/2002
RP Name: FL DEPT OF TRANSPORTATION - DIST 7 ROW
RP Address1: 11201 N MCKINLEY DR MS 7-500
RP Address2: ATTN: ROBERTO GONZALEZ
RP City: TAMPA
RP State: FL
RP Zip5: 33612
RP Zip4: 6465
Contact: ROBERTO GONZALEZ
RP Phone: (813)975-6923
RP Extension: Not reported
Site Manager: Not reported

FL Financial Assurance 3:

Name: FL DEPT OF TRANSPORTATION ROW
Address: 115 N 20TH ST ADJACNT TO M G NEWELL CORP

Map ID
Direction
Distance
Elevation

MAP FINDINGS

Site

Database(s)

EDR ID Number
EPA ID Number

FL DEPT OF TRANSPORTATION ROW (Continued)

U003860124

City,State,Zip: TAMPA, FL 33605
Region: 3
Facility ID: 9804864
Facility Phone: 8139756459
Facility Status: CLOSED
Facility Type: G
Type Description: State Government
DEP CO: P
Financial Responsibility: NONE
Insurance Company: Not reported
Effective Date: Not reported
Expire Date: Not reported
Owner ID: 37948
Owner Name: FL DEPT OF TRANSPORTATION - DIST 7 ROW
Owner Address: 11201 N MCKINLEY DR MS 7-500
Owner Address2: ATTN: STORAGE TANK REGIS
Owner City,St,Zip: TAMPA, FL 33612
Contact: DAVID GWYNN - DIST 7 SECRETARY
Resp Party Phone: 8139756923

CF1206
North
1/2-1
0.741 mi.
3911 ft.

BP #429-SHAMIES
901 E 7TH AVE
TAMPA, FL 33605
Site 2 of 4 in cluster CF

FL LUST
FL UST
FL CLEANUP SITES
FL DWM CONTAM
FL Financial Assurance

U001354025
N/A

Relative:
Higher
Actual:
27 ft.

LUST:
Name: BP #429-SHAMIES
Address: 901 E 7TH AVE
City,State,Zip: TAMPA, FL 33605
Region: STATE
Facility Id: 8624761
Facility Status: CLOSED
Facility Type: A - Retail Station
Facility Phone: (813)247-4731
Facility Cleanup Rank: 8533
District: Southwest District
Lat/Long (dms): 27 57 36.2247 / 82 27 3.6943
Section: 18
Township: 29S
Range: 19E
Feature: Not reported
Method: AGPS
Datum: 0
Score: 30
Score Effective Date: 2013-05-03 00:00:00
Score When Ranked: 10
Operator: JOHN P MYERS JR
Name Update: 2007-10-12 00:00:00
Address Update: Not reported

Petroleum Cleanup PCT Facility Score:

Facility Cleanup Status: ONGO - ONGOING
Contact: JOHN P MYERS JR
Contact Company: THE RADIANT GROUP LLC
Contact Address: 1320 E 9TH AVE #200
Contact City/State/Zip: TAMPA, FL 33605
Phone: (813)918-1963

Map ID
Direction
Distance
Elevation

MAP FINDINGS

Site

Database(s)

EDR ID Number
EPA ID Number

BP #429-SHAMIES (Continued)

U001354025

Bad Address Ind: N
State: FL
Zip: 33605, 3513
Score: 30
Score Effective Date: 2013-05-03 00:00:00
Related Party ID: 48981
Primary RP Role: ACCOUNT OWNER
RP Begin Date: 2000-04-06
RP Zip: 3602
RP Extension: Not reported

Discharge Cleanup Summary:

Discharge Date: 9/11/1988
PCT Discharge Combined: Not reported
Cleanup Required: R - CLEANUP REQUIRED
Discharge Cleanup Status: RA - RA ONGOING
Disch Cleanup Status Date: 5/12/2020
Cleanup Work Status: ACTIVE
Information Source: E - EDI
Other Source Description: Not reported
Eligibility Indicator: E - ELIGIBLE
Site Manager: MARTINO_B
Site Mgr End Date: Not reported
Tank Office: PCLP29 - HILLSBOROUGH ENVIRONMENTAL PROTECTION COMMISSION

Petroleum Cleanup Program Eligibility:

Facility ID: 8624761
Discharge Date: 9/11/1988
Pct Discharge Combined With: Not reported
Cleanup Required: R - CLEANUP REQUIRED
Discharge Cleanup Status: RA - RA ONGOING
Disch Cleanup Status Date: 5/12/2020
Cleanup Work Status: ACTIVE
Information Source: Not reported
Other Source Description: Not reported
Application Received Date: Not reported
Cleanup Program: E - EARLY DETECTION INCENTIVE
Eligibility Status: Not reported
Elig Status Date: Not reported
Letter Of Intent Date: Not reported
Redetermined: Not reported
Inspection Date: Not reported
Site Manager: MARTINO_B
Site Mgr End Date: Not reported
Tank Office: PCLP29 - HILLSBOROUGH ENVIRONMENTAL PROTECTION COMMISSION
Deductible Amount: Not reported
Deductible Paid To Date: Not reported
Co-Pay Amount: Not reported
Co-Pay Paid To Date: Not reported
Cap Amount: 0

Contaminated Media:

Discharge Date: 9/11/1988
Pct Discharge Combined With: Not reported
Cleanup Required: R - CLEANUP REQUIRED
Discharge Cleanup Status: RA - RA ONGOING
Disch Cleanup Status Date: 5/12/2020
Cleanup Work Status: ACTIVE

Map ID
Direction
Distance
Elevation

MAP FINDINGS

Site

Database(s)

EDR ID Number
EPA ID Number

BP #429-SHAMIES (Continued)

U001354025

Information Source: E - EDI
Other Source Description: Not reported
Elig Indicator: E - ELIGIBLE
Site Manager: MARTINO_B
Site Mgr End Date: Not reported
Tank Office: PCLP29 - HILLSBOROUGH ENVIRONM
Contaminated Drinking Wells: 0
Contaminated Monitoring Well: Yes
Contaminated Soil: Yes
Contaminated Surface Water: No
Contaminated Ground Water: Yes
Pollutant: Z - Other Non Regulated
Pollutant Other Description: UNKNOWN
Gallons Discharged: Not reported

Task Information:

District: SWD
Facility ID: 8624761
Facility Status: CLOSED
Facility Type: A - Retail Station -
County: HILLSBOROUGH
County ID: 29
Cleanup Eligibility Status: E
Source Effective Date: Not reported
Discharge Date: 09-11-1988
Cleanup Required: R - CLEANUP REQUIRED
Discharge Cleanup Status: RAP - RAP ONGOING
Disch Cleanup Status Date: 11-04-1994
SRC Action Type: -
SRC Submit Date: Not reported
SRC Review Date: Not reported
SRC Completion Status: -
SRC Issue Date: Not reported
SRC Comment: Not reported
Cleanup Work Status: INACTIVE
Site Mgr: GIONET_C
Site Mgr End Date: Not reported
Tank Office: PCLP29 - Hillsborough County
SR Task ID: 49879
SR Cleanup Responsible: ST - STATE
SR Funding Eligibility Type: -
SR Actual Cost: Not reported
SR Completion Date: 12-13-1989
SR Payment Date: Not reported
SR Oral Date: Not reported
SR Written Date: Not reported
SR Soil Removal: Y
SR Free Product Removal: Not reported
SR Soil Tonnage Removed: 484
SR Soil Treatment: Not reported
SR Other Treatment: Not reported
SR Alternate Proc Received Date: Not reported
SR Alternate Procedure Status: Not reported
SR Alternate Procedure Status Date: Not reported
SR Alternate Procedure Comments: Not reported
SA Task ID: 49880
SA Cleanup Responsible: ST - STATE
SA Funding Eligibility Type: -

Map ID
Direction
Distance
Elevation

MAP FINDINGS

Site

Database(s)

EDR ID Number
EPA ID Number

BP #429-SHAMIES (Continued)

U001354025

SA Actual Cost: \$119,554.73
SA Completion Date: 09-23-1992
SA Payment Date: 08-03-1993
RAP Task ID: 49881
RAP Cleanup Responsible ID: RP - RESPONSIBLE PARTY
RAP Funding Eligibility Type: -
RAP Actual Cost: Not reported
RAP Completion Date: 06-12-1995
RAP Payment Date: Not reported
RAP Last Order Approved: 1995-06-12 00:00:00
RA Task ID: 49882
RA Cleanup Responsible: ST - STATE
RA Funding Eligibility Type: -
RA Years to Complete: Not reported
RA Actual Cost: Not reported

[Click here for Florida Oculus:](#)

UST:

Facility Id: 8624761
Facility Status: CLOSED
Type Description: Retail Station
Facility Phone: 8132474731
Region: STATE
Positioning Method: AGPS
Lat/Long (dms): 27 57 35 / 82 27 4

Owner:

Owner Id: 48981
Owner Name: THE RADIANT GROUP LLC
Owner Address: 1320 E 9TH AVE #200
Owner Address 2: ATTN: STORAGE TANK REGIS
Owner City,St,Zip: TAMPA, FL 33605
Owner Contact: JOHN P MYERS JR
Owner Phone: 8139181963

Tank Info:

Name: BP #429-SHAMIES
Address: 901 E 7TH AVE
City: TAMPA
Zip: 33605
Tank Id: 1
Status: Removed
Status Date: 12/31/1989
Install Date: Not reported
Substance: Unleaded gas
Content Description: Unleaded Gas
Gallons: 4000
Vessel Indicator: TANK
Tank Location: UNDERGROUND
DEP Contractor: P

Name: BP #429-SHAMIES
Address: 901 E 7TH AVE
City: TAMPA
Zip: 33605
Tank Id: 2

Map ID
Direction
Distance
Elevation

MAP FINDINGS

Site

Database(s)

EDR ID Number
EPA ID Number

BP #429-SHAMIES (Continued)

U001354025

Status: Removed
Status Date: 12/31/1989
Install Date: Not reported
Substance: Unleaded gas
Content Description: Unleaded Gas
Gallons: 4000
Vessel Indicator: TANK
Tank Location: UNDERGROUND
DEP Contractor: P

Name: BP #429-SHAMIES
Address: 901 E 7TH AVE
City: TAMPA
Zip: 33605
Tank Id: 3
Status: Removed
Status Date: 12/31/1989
Install Date: Not reported
Substance: Unleaded gas
Content Description: Unleaded Gas
Gallons: 4000
Vessel Indicator: TANK
Tank Location: UNDERGROUND
DEP Contractor: P

Name: BP #429-SHAMIES
Address: 901 E 7TH AVE
City: TAMPA
Zip: 33605
Tank Id: 4
Status: Removed
Status Date: 12/31/1989
Install Date: Not reported
Substance: Unleaded gas
Content Description: Unleaded Gas
Gallons: 4000
Vessel Indicator: TANK
Tank Location: UNDERGROUND
DEP Contractor: P

Name: BP #429-SHAMIES
Address: 901 E 7TH AVE
City: TAMPA
Zip: 33605
Tank Id: 5
Status: Removed
Status Date: 12/31/1989
Install Date: Not reported
Substance: Z
Content Description: Other Non Regulated
Gallons: 1000
Vessel Indicator: TANK
Tank Location: UNDERGROUND
DEP Contractor: P

Name: BP #429-SHAMIES
Address: 901 E 7TH AVE

Map ID
Direction
Distance
Elevation

MAP FINDINGS

Site

Database(s)

EDR ID Number
EPA ID Number

BP #429-SHAMIES (Continued)

U001354025

City: TAMPA
Zip: 33605
Tank Id: 6
Status: Removed
Status Date: 11/01/2011
Install Date: 12/1/1989
Substance: Unleaded gas
Content Description: Unleaded Gas
Gallons: 10000
Vessel Indicator: TANK
Tank Location: UNDERGROUND
DEP Contractor: P

Name: BP #429-SHAMIES
Address: 901 E 7TH AVE
City: TAMPA
Zip: 33605
Tank Id: 7
Status: Removed
Status Date: 11/01/2011
Install Date: 12/1/1989
Substance: Unleaded gas
Content Description: Unleaded Gas
Gallons: 10000
Vessel Indicator: TANK
Tank Location: UNDERGROUND
DEP Contractor: P

[Click here for Florida Oculus:](#)

CLEANUP SITES:

Name: BP #429-SHAMIES
Address: 901 E 7TH AVE
City,State,Zip: TAMPA, FL 33605
DEP Cleanup Site Key: 66153150
Source Database Name: Storage Tank Contamination Monitoring
Source Database Id: 8624761
CPAC Program Area Id: TK
CLLC Cleanup Category Key: PETRO
RSC2 Remediation Status Key: ACTIVE
Data Load Date: 02/22/2021
OC3 Office Id: SWD
Physical Address Line 2: Not reported
OIC Object Of Interest Id: FACIL
PC2 Proximity Id: EXACT
Calc Coordinates Accuracy Level Id: 4
CMC2 Coordination Method Id: Digital Aerial Photography With Ground Control
DC4 Datum Id: High Accuracy Reference Network
VSC1 Verification Status: REVIEWED
Collect Username: RICCI_L
Collect Date: 04/23/2003
Collect Affiliation: DEPARTMENT OF ENVIRONMENTAL PR
Map Source: 1994 doqs
Map Source Scale: 1251
Interpolation Scale: Not reported
Verifier Username: RICCI_L

Map ID
Direction
Distance
Elevation

MAP FINDINGS

Site

Database(s)

EDR ID Number
EPA ID Number

BP #429-SHAMIES (Continued)

U001354025

Verifier Affiliation: DEPARTMENT OF ENVIRONMENTAL PR
Verification Date: 04/23/2003
Verified Coordinate Method Id: Digital Aerial Photography With Ground Control
Source Database Name Code: STCM
CMC2 Coordinate Method ID Code: DPHO
DC4 Datum ID Code: HARN
Verified Coordinate Method ID Code: DPHO
Comments: Not reported
Latitude/Longitude (deg/min/sec): 27 57 / 82 27

DWM CONTAM:

Name: BP #429-SHAMIES
Address: 901 E 7TH AVE
City,State,Zip: TAMPA, FL 33605
Program Site Id: 8624761
Lat DD: 27
Lat MM: 57
Lat SS: 36.2247
Long DD: 82
Long MM: 27
Long SS: 3.6943
Office/ District: SWD
Program Area: STORAGE TANKS
Priority Score: 30
Datum: 0
Method: AGPS
Facility Status: CLOSED
Facility Type: A - Retail Station
Score Effective Date: 2013-05-03 00:00:00
Score When Ranked: 10
Rank: 8533
Operator: UNKNOWN
Phone: (305)583-3111
Name Changed: 2009-09-02 00:00:00
Addr Changed: 2009-09-02 00:00:00
Related Party ID: 48981
Primary RP Role: ACCOUNT OWNER
RP Begin Date: 4/6/2000
RP Name: THE RADIANT GROUP LLC
RP Address1: 1320 E 9TH AVE #200
RP Address2: ATTN: STORAGE TANK REGIS
RP City: TAMPA
RP State: FL
RP Zip5: 33605
RP Zip4: 3602
Contact: JOHN P MYERS JR
RP Phone: (813)918-1963
RP Extension: Not reported
Site Manager: Not reported

FL Financial Assurance 3:

Name: BP #429-SHAMIES
Address: 901 E 7TH AVE
City,State,Zip: TAMPA, FL 33605
Region: 3
Facility ID: 8624761

Map ID
Direction
Distance
Elevation

MAP FINDINGS

Site

Database(s)

EDR ID Number
EPA ID Number

BP #429-SHAMIES (Continued)

U001354025

Facility Phone: 8132474731
Facility Status: CLOSED
Facility Type: A
Type Description: Retail Station
DEP CO: P
Financial Responsibility: INSURANCE
Insurance Company: ACE
Effective Date: 10/01/2007
Expire Date: 10/01/2008
Owner ID: 48981
Owner Name: THE RADIANT GROUP LLC
Owner Address: 1320 E 9TH AVE #200
Owner Address2: ATTN: STORAGE TANK REGIS
Owner City,St,Zip: TAMPA, FL 33605
Contact: JOHN P MYERS JR
Resp Party Phone: 8139181963

BX1207
WSW
1/2-1
0.743 mi.
3923 ft.

AMAZING CLEANERS
711 W PLATT ST
TAMPA, FL 33606
Site 2 of 2 in cluster BX

FL DRYCLEANERS **S110120458**
N/A

Relative:
Higher
Actual:
11 ft.

DRYCLEANERS:
Name: AMAZING CLEANERS
Address: 711 W PLATT ST
City,State,Zip: TAMPA, FL 33606
Facility ID: 9811823
Facility Type: Drycleaner
Facility Status: CLOSED
Facility Phone: (813)443-5693
Owner ID: 65486
Owner Role: TANK OPERATOR
Owner Name: AMAZING CLEANERS
Owner Contact: Not reported
Owner Address: 123 N. KINGS AVE
Owner Addr2: Not reported
Owner City,St,Zip: BRANDON, FL 33511
RP Phone: (813)422-4978
Start Date: 11/16/2009

Name: AMAZING CLEANERS
Address: 711 W PLATT ST
City,State,Zip: TAMPA, FL 33606
Facility ID: 9811823
Facility Type: Drycleaner
Facility Status: CLOSED
Facility Phone: (813)443-5693
Owner ID: 65487
Owner Role: PROPERTY OWNER
Owner Name: PRABHU, ANSESA
Owner Contact: ANSEESA PRABHU
Owner Address: 314 FIELDING AVE
Owner Addr2: Not reported
Owner City,St,Zip: TAMPA, FL 33606
RP Phone: (813)251-5558
Start Date: 11/16/2009

Map ID
Direction
Distance
Elevation

MAP FINDINGS

Site

Database(s)

EDR ID Number
EPA ID Number

AMAZING CLEANERS (Continued)

S110120458

Name: AMAZING CLEANERS
Address: 711 W PLATT ST
City,State,Zip: TAMPA, FL 33606
Facility ID: 9811823
Facility Type: Drycleaner
Facility Status: CLOSED
Facility Phone: (813)443-5693
Owner ID: 65486
Owner Role: ACCOUNT OWNER
Owner Name: AMAZING CLEANERS
Owner Contact: Not reported
Owner Address: 123 N. KINGS AVE
Owner Addr2: Not reported
Owner City,St,Zip: BRANDON, FL 33511
RP Phone: (813)422-4978
Start Date: 11/16/2009

Name: AMAZING CLEANERS
Address: 711 W PLATT ST
City,State,Zip: TAMPA, FL 33606
Facility ID: 9811823
Facility Type: Drycleaner
Facility Status: CLOSED
Facility Phone: (813)443-5693
Owner ID: 65486
Owner Role: FACILITY OWNER
Owner Name: AMAZING CLEANERS
Owner Contact: Not reported
Owner Address: 123 N. KINGS AVE
Owner Addr2: Not reported
Owner City,St,Zip: BRANDON, FL 33511
RP Phone: (813)422-4978
Start Date: 11/16/2009

CG1208 **AQUA CLEAN ENVIRONMENTAL TAMPA PLANT**
NE **1008 N 19TH ST**
1/2-1 **TAMPA, FL 33605**
0.745 mi.
3935 ft. **Site 1 of 7 in cluster CG**

RCRA NonGen / NLR **1015741665**
FLR000193466

Relative:
Higher
Actual:
10 ft.

RCRA NonGen / NLR:
Date Form Received by Agency: 2012-07-20 00:00:00.0
Handler Name: AQUA CLEAN ENVIRONMENTAL TAMPA PLANT
Handler Address: 1008 N 19TH ST
Handler City,State,Zip: TAMPA, FL 33605-0000
EPA ID: FLR000193466
Contact Name: MIKE ZELLARS
Contact Address: 3210 WHITTEN RD
Contact City,State,Zip: LAKELAND, FL 33811-0000
Contact Telephone: 863-644-0665
Contact Fax: Not reported
Contact Email: Not reported
Contact Title: Not reported
EPA Region: 04
Land Type: Private
Federal Waste Generator Description: Not a generator, verified
Non-Notifier: X
Biennial Report Cycle: Not reported

Map ID
Direction
Distance
Elevation

MAP FINDINGS

Site

Database(s)

EDR ID Number
EPA ID Number

AQUA CLEAN ENVIRONMENTAL TAMPA PLANT (Continued)

1015741665

Accessibility:	Not reported
Active Site Indicator:	Not reported
State District Owner:	FL
State District:	SW
Mailing Address:	1008 N 19TH ST
Mailing City,State,Zip:	TAMPA, FL 33605-0000
Owner Name:	JACK KEISER
Owner Type:	Private
Operator Name:	MIKE ZELLARS
Operator Type:	Private
Short-Term Generator Activity:	No
Importer Activity:	No
Mixed Waste Generator:	No
Transporter Activity:	No
Transfer Facility Activity:	No
Recycler Activity with Storage:	No
Small Quantity On-Site Burner Exemption:	No
Smelting Melting and Refining Furnace Exemption:	No
Underground Injection Control:	No
Off-Site Waste Receipt:	No
Universal Waste Indicator:	No
Universal Waste Destination Facility:	No
Federal Universal Waste:	No
Active Site Fed-Reg Treatment Storage and Disposal Facility:	Not reported
Active Site Converter Treatment storage and Disposal Facility:	Not reported
Active Site State-Reg Treatment Storage and Disposal Facility:	Not reported
Active Site State-Reg Handler:	---
Federal Facility Indicator:	Not reported
Hazardous Secondary Material Indicator:	NN
Sub-Part K Indicator:	Not reported
Commercial TSD Indicator:	No
Treatment Storage and Disposal Type:	Not reported
2018 GPRA Permit Baseline:	Not on the Baseline
2018 GPRA Renewals Baseline:	Not on the Baseline
Permit Renewals Workload Universe:	Not reported
Permit Workload Universe:	Not reported
Permit Progress Universe:	Not reported
Post-Closure Workload Universe:	Not reported
Closure Workload Universe:	Not reported
202 GPRA Corrective Action Baseline:	No
Corrective Action Workload Universe:	No
Subject to Corrective Action Universe:	No
Non-TSDFs Where RCRA CA has Been Imposed Universe:	No
TSDFs Potentially Subject to CA Under 3004 (u)/(v) Universe:	No
TSDFs Only Subject to CA under Discretionary Auth Universe:	No
Corrective Action Priority Ranking:	No NCAPS ranking
Environmental Control Indicator:	No
Institutional Control Indicator:	No
Human Exposure Controls Indicator:	N/A
Groundwater Controls Indicator:	N/A
Operating TSDF Universe:	Not reported
Full Enforcement Universe:	Not reported
Significant Non-Complier Universe:	No
Unaddressed Significant Non-Complier Universe:	No
Addressed Significant Non-Complier Universe:	No
Significant Non-Complier With a Compliance Schedule Universe:	No
Financial Assurance Required:	Not reported

Map ID
Direction
Distance
Elevation

MAP FINDINGS

Site

Database(s)

EDR ID Number
EPA ID Number

AQUA CLEAN ENVIRONMENTAL TAMPA PLANT (Continued)

1015741665

Handler Date of Last Change:	2019-02-25 10:07:03.0
Recognized Trader-Importer:	No
Recognized Trader-Exporter:	No
Importer of Spent Lead Acid Batteries:	No
Exporter of Spent Lead Acid Batteries:	No
Recycler Activity Without Storage:	No
Manifest Broker:	No
Sub-Part P Indicator:	No

Handler - Owner Operator:

Owner/Operator Indicator:	Operator
Owner/Operator Name:	MIKE ZELLARS
Legal Status:	Private
Date Became Current:	2012-07-23 00:00:00.
Date Ended Current:	Not reported
Owner/Operator Address:	3210 WHITTEN RD
Owner/Operator City,State,Zip:	LAKELAND, FL 33811-0000
Owner/Operator Telephone:	863-644-0665
Owner/Operator Telephone Ext:	Not reported
Owner/Operator Fax:	Not reported
Owner/Operator Email:	Not reported

Owner/Operator Indicator:	Operator
Owner/Operator Name:	AQUA CLEAN ENVIRONMENTAL COMPANY INC
Legal Status:	Private
Date Became Current:	2012-07-23 00:00:00.
Date Ended Current:	Not reported
Owner/Operator Address:	3210 WHITTEN RD
Owner/Operator City,State,Zip:	LAKELAND, FL 33811
Owner/Operator Telephone:	863-644-0665
Owner/Operator Telephone Ext:	Not reported
Owner/Operator Fax:	Not reported
Owner/Operator Email:	Not reported

Owner/Operator Indicator:	Owner
Owner/Operator Name:	JACK KEISER
Legal Status:	Private
Date Became Current:	2012-07-23 00:00:00.
Date Ended Current:	Not reported
Owner/Operator Address:	PO BOX 5689
Owner/Operator City,State,Zip:	TAMPA, FL 33675-5689
Owner/Operator Telephone:	Not reported
Owner/Operator Telephone Ext:	Not reported
Owner/Operator Fax:	Not reported
Owner/Operator Email:	Not reported

Owner/Operator Indicator:	Owner
Owner/Operator Name:	CHANNELSIDE HOLDINGS LLC
Legal Status:	Private
Date Became Current:	2012-07-23 00:00:00.
Date Ended Current:	Not reported
Owner/Operator Address:	PO BOX 5689
Owner/Operator City,State,Zip:	TAMPA, FL 33675-5689
Owner/Operator Telephone:	Not reported
Owner/Operator Telephone Ext:	Not reported
Owner/Operator Fax:	Not reported

Map ID
Direction
Distance
Elevation

MAP FINDINGS

Site

Database(s)

EDR ID Number
EPA ID Number

AQUA CLEAN ENVIRONMENTAL TAMPA PLANT (Continued)

1015741665

Owner/Operator Email: Not reported

Historic Generators:

Receive Date: 2012-07-20 00:00:00.0
Handler Name: AQUA CLEAN ENVIRONMENTAL TAMPA PLANT
Federal Waste Generator Description: Not a generator, verified
State District Owner: FL
Large Quantity Handler of Universal Waste: No
Recognized Trader Importer: Not reported
Recognized Trader Exporter: Not reported
Spent Lead Acid Battery Importer: Not reported
Spent Lead Acid Battery Exporter: Not reported
Current Record: Yes
Non Storage Recycler Activity: Not reported
Electronic Manifest Broker: Not reported

List of NAICS Codes and Descriptions:

NAICS Code: 22132
NAICS Description: SEWAGE TREATMENT FACILITIES

Facility Has Received Notices of Violation:

Found Violation: No
Agency Which Determined Violation: Not reported
Violation Short Description: Not reported
Date Violation was Determined: Not reported
Actual Return to Compliance Date: Not reported
Return to Compliance Qualifier: Not reported
Violation Responsible Agency: Not reported
Scheduled Compliance Date: Not reported
Enforcement Identifier: Not reported
Date of Enforcement Action: Not reported
Enforcement Responsible Agency: Not reported
Enforcement Docket Number: Not reported
Enforcement Attorney: Not reported
Corrective Action Component: Not reported
Appeal Initiated Date: Not reported
Appeal Resolution Date: Not reported
Disposition Status Date: Not reported
Disposition Status: Not reported
Disposition Status Description: Not reported
Consent/Final Order Sequence Number: Not reported
Consent/Final Order Respondent Name: Not reported
Consent/Final Order Lead Agency: Not reported
Enforcement Type: Not reported
Enforcement Responsible Person: Not reported
Enforcement Responsible Sub-Organization: Not reported
SEP Sequence Number: Not reported
SEP Expenditure Amount: Not reported
SEP Scheduled Completion Date: Not reported
SEP Actual Date: Not reported
SEP Defaulted Date: Not reported
SEP Type: Not reported
SEP Type Description: Not reported
Proposed Amount: Not reported
Final Monetary Amount: Not reported
Paid Amount: Not reported

Map ID
Direction
Distance
Elevation

MAP FINDINGS

Site

Database(s)

EDR ID Number
EPA ID Number

AQUA CLEAN ENVIRONMENTAL TAMPA PLANT (Continued)

1015741665

Final Count: Not reported
Final Amount: Not reported

Evaluation Action Summary:

Evaluation Date: 2012-07-20 00:00:00.0
Evaluation Responsible Agency: State
Found Violation: No
Evaluation Type Description: COMPLIANCE EVALUATION INSPECTION ON-SITE
Evaluation Responsible Person Identifier: E2K
Evaluation Responsible Sub-Organization: SW
Actual Return to Compliance Date: Not reported
Scheduled Compliance Date: Not reported
Date of Request: Not reported
Date Response Received: Not reported
Request Agency: Not reported
Former Citation: Not reported

CG1209
NE
1/2-1
0.746 mi.
3937 ft.

ICI PAINTS
1010-26 19TH ST
TAMPA, FL 33605
Site 2 of 7 in cluster CG

FL LUST
FL TANKS
FL VCP
FL CLEANUP SITES
FL DWM CONTAM
FL RESP PARTY

U004145672
N/A

Relative:
Higher

Actual:
10 ft.

LUST:

Name: ICI PAINTS
Address: 1010-26 19TH ST
City,State,Zip: TAMPA, FL 33605
Region: STATE
Facility Id: 9103447
Facility Status: CLOSED
Facility Type: X - Contamination Site
Facility Phone: (813)247-3161
Facility Cleanup Rank: Not reported
District: Southwest District
Lat/Long (dms): 27 57 14.9921 / 82 26 22.0129
Section: Not reported
Township: Not reported
Range: Not reported
Feature: Not reported
Method: UNVR
Datum: 0
Score: Not reported
Score Effective Date: 2005-10-28 00:00:00
Score When Ranked: Not reported
Operator: JONES HENRY
Name Update: 2000-01-24 00:00:00
Address Update: 2005-06-30 00:00:00

Discharge Cleanup Summary:

Discharge Date: 11/6/1985
PCT Discharge Combined: Not reported
Cleanup Required: N - NO CLEANUP REQUIRED
Discharge Cleanup Status: NREQ - CLEANUP NOT REQUIRED
Disch Cleanup Status Date: 12/6/2007
Cleanup Work Status: COMPLETED
Information Source: E - EDI

Map ID
Direction
Distance
Elevation

MAP FINDINGS

Site

Database(s)

EDR ID Number
EPA ID Number

ICI PAINTS (Continued)

U004145672

Other Source Description: Not reported
Eligibility Indicator: I - INELIGIBLE
Site Manager: MCKELVEY_M
Site Mgr End Date: 3/11/1999
Tank Office: PCLP29 - HILLSBOROUGH ENVIRONMENTAL PROTECTION COMMISSION

Petroleum Cleanup Program Eligibility:

Facility ID: 9103447
Discharge Date: 11/6/1985
Pct Discharge Combined With: Not reported
Cleanup Required: N - NO CLEANUP REQUIRED
Discharge Cleanup Status: NREQ - CLEANUP NOT REQUIRED
Disch Cleanup Status Date: 12/6/2007
Cleanup Work Status: COMPLETED
Information Source: Not reported
Other Source Description: Not reported
Application Received Date: Not reported
Cleanup Program: E - EARLY DETECTION INCENTIVE
Eligibility Status: Not reported
Elig Status Date: Not reported
Letter Of Intent Date: Not reported
Redetermined: Not reported
Inspection Date: Not reported
Site Manager: MCKELVEY_M
Site Mgr End Date: 3/11/1999
Tank Office: PCLP29 - HILLSBOROUGH ENVIRONMENTAL PROTECTION COMMISSION
Deductible Amount: Not reported
Deductible Paid To Date: Not reported
Co-Pay Amount: Not reported
Co-Pay Paid To Date: Not reported
Cap Amount: 0

Contaminated Media:

Discharge Date: 11/6/1985
Pct Discharge Combined With: Not reported
Cleanup Required: N - NO CLEANUP REQUIRED
Discharge Cleanup Status: NREQ - CLEANUP NOT REQUIRED
Disch Cleanup Status Date: 12/6/2007
Cleanup Work Status: COMPLETED
Information Source: E - EDI
Other Source Description: Not reported
Elig Indicator: I - INELIGIBLE
Site Manager: MCKELVEY_M
Site Mgr End Date: 3/11/1999
Tank Office: PCLP29 - HILLSBOROUGH ENVIRONM
Contaminated Drinking Wells: 0
Contaminated Monitoring Well: Yes
Contaminated Soil: Yes
Contaminated Surface Water: Yes
Contaminated Ground Water: Yes
Pollutant: Z - Other Non Regulated
Pollutant Other Description: UNKNOWN
Gallons Discharged: Not reported

Task Information:

District: SWD
Facility ID: 9103447
Facility Status: CLOSED
Facility Type: X - Contamination Site -

Map ID
Direction
Distance
Elevation

MAP FINDINGS

Site

Database(s)

EDR ID Number
EPA ID Number

ICI PAINTS (Continued)

U004145672

County: HILLSBOROUGH
County ID: 29
Cleanup Eligibility Status: I
Source Effective Date: Not reported
Discharge Date: 11-06-1985
Cleanup Required: N - NO CLEANUP REQUIRED
Discharge Cleanup Status: NREQ - CLEANUP NOT REQUIRED
Disch Cleanup Status Date: 12-06-2007
SRC Action Type: -
SRC Submit Date: Not reported
SRC Review Date: Not reported
SRC Completion Status: -
SRC Issue Date: Not reported
SRC Comment: Not reported
Cleanup Work Status: COMPLETED
Site Mgr: MCKELVEY_M
Site Mgr End Date: 03-11-1999
Tank Office: PCLP29 - Hillsborough County
SR Task ID: Not reported
SR Cleanup Responsible: -
SR Funding Eligibility Type: -
SR Actual Cost: Not reported
SR Completion Date: Not reported
SR Payment Date: Not reported
SR Oral Date: Not reported
SR Written Date: Not reported
SR Soil Removal: Not reported
SR Free Product Removal: Not reported
SR Soil Tonnage Removed: Not reported
SR Soil Treatment: Not reported
SR Other Treatment: Not reported
SR Alternate Proc Received Date: Not reported
SR Alternate Procedure Status: Not reported
SR Alternate Procedure Status Date: Not reported
SR Alternate Procedure Comments: Not reported
SA Task ID: Not reported
SA Cleanup Responsible: -
SA Funding Eligibility Type: -
SA Actual Cost: Not reported
SA Completion Date: Not reported
SA Payment Date: Not reported
RAP Task ID: Not reported
RAP Cleanup Responsible ID: -
RAP Funding Eligibility Type: -
RAP Actual Cost: Not reported
RAP Completion Date: Not reported
RAP Payment Date: Not reported
RAP Last Order Approved: Not reported
RA Task ID: Not reported
RA Cleanup Responsible: -
RA Funding Eligibility Type: -
RA Years to Complete: Not reported
RA Actual Cost: Not reported

[Click here for Florida Oculus:](#)

Map ID
Direction
Distance
Elevation

MAP FINDINGS

Site

Database(s)

EDR ID Number
EPA ID Number

ICI PAINTS (Continued)

U004145672

TANKS:

Name: ICI PAINTS
Address: 1010-26 19TH ST
City,State,Zip: TAMPA, FL 33605
Facility ID: 9103447
Facility Phone: 8132473161
Facility Status: CLOSED
Facility Type: X
Type Description: Contamination Site
Dep Co: P
Lat/Lon Deg Min Sec: 27 57 15 / 82 26 22

VCP:

Name: CHANNELSIDE HOLDINGS (FORMER DEVOE & REYNOLDS)
Address: 1010-26 NORTH 19TH STREET
City,State,Zip: TAMPA, FL 33605
System: BF
System Id: BF290503001
Status: OPEN
Activity Code: Brownfield Site Rehabilitation Agreement
Comet Site Id: 34634
Lat/Long (dms): 27 57 13.3907 / 82 26 17.966
Open Date: 01/28/1994
Datum: NAD83
Object of Interest: CAP_RAP SITE
Proximity: VICIN
Accuracy: 4
Verification Method: DPHO
Verification Date: 06/28/2006
Collection Method: GGPS

CLEANUP SITES:

Name: CHANNELSIDE HOLDINGS (FORMER DEVOE & REYNOLDS)
Address: 1010-26 NORTH 19TH STREET
City,State,Zip: TAMPA, FL 33605
DEP Cleanup Site Key: 66147356
Source Database Name: Not reported
Source Database Id: ERIC_13690
CPAC Program Area Id: CU
CLLC Cleanup Category Key: OTHCU
RSC2 Remediation Status Key: OPEN
Data Load Date: 02/22/2021
OC3 Office Id: SWD
Physical Address Line 2: Not reported
OIC Object Of Interest Id: CAP_R
PC2 Proximity Id: VICIN
Calc Coordinates Accuracy Level Id: 4
CMC2 Coordinate Method Id: Digital Aerial Photography With Ground Control
DC4 Datum Id: North American Datum of 1983
VSC1 Verification Status: Not reported
Collect Username: Not reported
Collect Date: 01/01/1970
Collect Affiliation: Not reported
Map Source: 1999 doqs
Map Source Scale: 5000
Interpolation Scale: Not reported

Map ID
Direction
Distance
Elevation

MAP FINDINGS

Site

Database(s)

EDR ID Number
EPA ID Number

ICI PAINTS (Continued)

U004145672

Verifier Username: BERNHARD_K
Verifier Affiliation: Not reported
Verification Date: 06/28/2006
Verified Coordinate Method Id: Digital Aerial Photography With Ground Control
Source Database Name Code: ERIC
CMC2 Coordinate Method ID Code: DPHO
DC4 Datum ID Code: NAD83
Verified Coordinate Method ID Code: DPHO
Comments: Alternate ID:
Latitude/Longitude (deg/min/sec): 27 57 / 82 26

DWM CONTAM:

Name: CHANNELSIDE HOLDINGS (FORMER DEVOE & REYNOLDS)
Address: 1010-26 NORTH 19TH STREET
City,State,Zip: TAMPA, FL
Program Site Id: ERIC_13690
Lat DD: 27
Lat MM: 57
Lat SS: 13.3907
Long DD: 82
Long MM: 26
Long SS: 17.966
Office/ District: SWD
Program Area: RESPONSPARTY
Priority Score: Not reported
Datum: NAD83
Method: DPHO
Facility Status: Open
Facility Type: Not reported
Score Effective Date: Not reported
Score When Ranked: Not reported
Rank: Not reported
Operator: CLYDE SEUDATH
Phone: (813)681-8817
Name Changed: 2002-03-04 00:00:00
Addr Changed: 2007-12-04 00:00:00
Related Party ID: Not reported
Primary RP Role: Not reported
RP Begin Date: Not reported
RP Name: Not reported
RP Address1: Not reported
RP Address2: Not reported
RP City: Not reported
RP State: Not reported
RP Zip5: Not reported
RP Zip4: Not reported
Contact: Not reported
RP Phone: Not reported
RP Extension: Not reported
Site Manager: Allison Amram

RESP PARTY:

Name: CHANNELSIDE HOLDINGS (FORMER DEVOE & REYNOLDS)
Address: 1010-26 NORTH 19TH STREET
City,State,Zip: TAMPA, FL 33605
District: SWHI

Map ID
Direction
Distance
Elevation

MAP FINDINGS

Site

Database(s)

EDR ID Number
EPA ID Number

ICI PAINTS (Continued)

U004145672

Site Id: 34634
Project Id: 65905
Site Status: OPEN
Project Manager: AMRAM_AE
OGC Case Number: 87-0983
Initial Date Received: 12/09/1985
Contaminants: Not reported
Offsite Cont Impact: Not reported
Priority Score: 39
Datum: NAD83
Method ID: GGPS
Feature: Not reported
Object Of Interest: CAP_RAP SITE
Proximity To Object: VICIN
Collect Username: Not reported
Collect Affiliation: Not reported
Collect Program Id: CL
Collect Date: 03/01/1997
Map Series Used: 1999 doqs
Map Source Scale: 5000
Interpolation Scale: Not reported
Coordinate Accuracy Id: 4
Verify Method Id: DPHO
Verifier Username: BERNHARD_K
Verifier Affiliation: DEPARTMENT OF ENVIRONMENTAL PROTECTION
Verifying Program Id: CL
Verification Date: 06/28/2006
Decode for District: Not reported
Decode for Datum: North American Datum of 1983
Decode for Method: Geodetic Quality GPS
Decode for Off Site COC: Not reported
Decode for V_Method: Digital Aerial Photography With Ground Control
Latitude/Longitude (deg/min/sec): 27 57 / 82 26

CG1210
NE
1/2-1
0.750 mi.
3960 ft.

ICI PAINTS
1026 N 19TH ST
TAMPA, FL 33605
Site 3 of 7 in cluster CG

FL DWM CONTAM S125959500
N/A

Relative:
Higher
Actual:
10 ft.

DWM CONTAM:
Name: ICI PAINTS
Address: 1026 N 19TH ST
City,State,Zip: TAMPA, FL 33605
Program Site Id: 9102845
Lat DD: 27
Lat MM: 57
Lat SS: 13.4988
Long DD: 82
Long MM: 26
Long SS: 20.0954
Office/ District: SWD
Program Area: STORAGE TANKS
Priority Score: 5
Datum: 0
Method: AGPS
Facility Status: OPEN
Facility Type: E - Industrial Plant

Map ID
Direction
Distance
Elevation

MAP FINDINGS

Site

Database(s)

EDR ID Number
EPA ID Number

ICI PAINTS (Continued)

S125959500

Score Effective Date: 2008-12-17 00:00:00
Score When Ranked: 9
Rank: 11086
Operator: TWILA HENSEL
Phone: (813)248-1044
Name Changed: 2019-05-29 00:00:00
Addr Changed: Not reported
Related Party ID: 5736
Primary RP Role: ACCOUNT OWNER
RP Begin Date: 1/16/1998
RP Name: GLIDDEN CO
RP Address1: 925 EUCLID AVE
RP Address2: Not reported
RP City: CLEVELAND
RP State: OH
RP Zip5: 44115
RP Zip4: Not reported
Contact: STEVE POULIOT
RP Phone: (813)247-3161
RP Extension: 229
Site Manager: Not reported

CG1211 DEVOE AND RAYNOLDS CO.,INC.
NE 1010 NORTH 19TH STREET
1/2-1 TAMPA, FL 33622
0.750 mi.
3960 ft. Site 4 of 7 in cluster CG

SEMS-ARCHIVE 1015733219
RCRA NonGen / NLR FLD092715051

Relative:
Higher
Actual:
10 ft.

SEMS Archive:
Site ID: 0404386
EPA ID: FLD092715051
Name: DEVOE AND RAYNOLDS CO.,INC.
Address: 1010 NORTH 19TH STREET
Address 2: Not reported
City,State,Zip: TAMPA, FL 33622
Cong District: 07
FIPS Code: 12057
FF: N
NPL: Not on the NPL
Non NPL Status: NFRAP-Site does not qualify for the NPL based on existing information

SEMS Archive Detail:

Region: 04
Site ID: 0404386
EPA ID: FLD092715051
Site Name: DEVOE AND RAYNOLDS CO.,INC.
NPL: N
FF: N
OU: 00
Action Code: VS
Action Name: ARCH SITE
SEQ: 1
Start Date: Not reported
Finish Date: 1996-01-23 05:00:00
Qual: Not reported
Current Action Lead: EPA Perf In-Hse

Region: 04

Map ID
Direction
Distance
Elevation

MAP FINDINGS

Site

Database(s)

EDR ID Number
EPA ID Number

DEVOE AND RAYNOLDS CO.,INC. (Continued)

1015733219

Site ID: 0404386
EPA ID: FLD092715051
Site Name: DEVOE AND RAYNOLDS CO.,INC.
NPL: N
FF: N
OU: 00
Action Code: DS
Action Name: DISCVRY
SEQ: 1
Start Date: 1987-01-23 05:00:00
Finish Date: 1987-01-23 05:00:00
Qual: Not reported
Current Action Lead: EPA Perf

Region: 04
Site ID: 0404386
EPA ID: FLD092715051
Site Name: DEVOE AND RAYNOLDS CO.,INC.
NPL: N
FF: N
OU: 00
Action Code: PA
Action Name: PA
SEQ: 1
Start Date: Not reported
Finish Date: 1987-06-30 04:00:00
Qual: L
Current Action Lead: St Perf

Region: 04
Site ID: 0404386
EPA ID: FLD092715051
Site Name: DEVOE AND RAYNOLDS CO.,INC.
NPL: N
FF: N
OU: 00
Action Code: SI
Action Name: SI
SEQ: 1
Start Date: Not reported
Finish Date: 1991-01-25 05:00:00
Qual: N
Current Action Lead: St Perf

RCRA NonGen / NLR:

Date Form Received by Agency: 2005-06-29 00:00:00.0
Handler Name: CHANNELSIDE HOLDINGS LLC
Handler Address: 1026 N 19TH ST
Handler City,State,Zip: TAMPA, FL 33605-6012
EPA ID: FLD092715051
Contact Name: JACK KEISER
Contact Address: PO BOX 37
Contact City,State,Zip: LUTZ, FL 33548-0037
Contact Telephone: 813-909-0040
Contact Fax: Not reported
Contact Email: Not reported

Map ID
Direction
Distance
Elevation

MAP FINDINGS

Site

Database(s)

EDR ID Number
EPA ID Number

DEVOE AND RAYNOLDS CO.,INC. (Continued)

1015733219

Contact Title:	Not reported
EPA Region:	04
Land Type:	Private
Federal Waste Generator Description:	Not a generator, verified
Non-Notifier:	Not reported
Biennial Report Cycle:	Not reported
Accessibility:	Not reported
Active Site Indicator:	Not reported
State District Owner:	FL
State District:	SW
Mailing Address:	PO BOX 37
Mailing City,State,Zip:	LUTZ, FL 33548-0037
Owner Name:	JACK KEISER
Owner Type:	Private
Operator Name:	CHANNELSIDE HOLDINGS LLC
Operator Type:	Private
Short-Term Generator Activity:	No
Importer Activity:	No
Mixed Waste Generator:	No
Transporter Activity:	No
Transfer Facility Activity:	No
Recycler Activity with Storage:	No
Small Quantity On-Site Burner Exemption:	No
Smelting Melting and Refining Furnace Exemption:	No
Underground Injection Control:	No
Off-Site Waste Receipt:	No
Universal Waste Indicator:	No
Universal Waste Destination Facility:	No
Federal Universal Waste:	No
Active Site Fed-Reg Treatment Storage and Disposal Facility:	Not reported
Active Site Converter Treatment storage and Disposal Facility:	Not reported
Active Site State-Reg Treatment Storage and Disposal Facility:	Not reported
Active Site State-Reg Handler:	---
Federal Facility Indicator:	Not reported
Hazardous Secondary Material Indicator:	NN
Sub-Part K Indicator:	Not reported
Commercial TSD Indicator:	No
Treatment Storage and Disposal Type:	Not reported
2018 GPRA Permit Baseline:	Not on the Baseline
2018 GPRA Renewals Baseline:	Not on the Baseline
Permit Renewals Workload Universe:	Not reported
Permit Workload Universe:	Not reported
Permit Progress Universe:	Not reported
Post-Closure Workload Universe:	Not reported
Closure Workload Universe:	Not reported
202 GPRA Corrective Action Baseline:	No
Corrective Action Workload Universe:	No
Subject to Corrective Action Universe:	No
Non-TSDFs Where RCRA CA has Been Imposed Universe:	No
TSDFs Potentially Subject to CA Under 3004 (u)/(v) Universe:	No
TSDFs Only Subject to CA under Discretionary Auth Universe:	No
Corrective Action Priority Ranking:	No NCAPS ranking
Environmental Control Indicator:	No
Institutional Control Indicator:	No
Human Exposure Controls Indicator:	N/A
Groundwater Controls Indicator:	N/A
Operating TSDF Universe:	Not reported

Map ID
Direction
Distance
Elevation

MAP FINDINGS

Site

Database(s)

EDR ID Number
EPA ID Number

DEVOE AND RAYNOLDS CO.,INC. (Continued)

1015733219

Full Enforcement Universe:	Not reported
Significant Non-Complier Universe:	No
Unaddressed Significant Non-Complier Universe:	No
Addressed Significant Non-Complier Universe:	No
Significant Non-Complier With a Compliance Schedule Universe:	No
Financial Assurance Required:	Not reported
Handler Date of Last Change:	2015-12-30 14:43:28.0
Recognized Trader-Importer:	No
Recognized Trader-Exporter:	No
Importer of Spent Lead Acid Batteries:	No
Exporter of Spent Lead Acid Batteries:	No
Recycler Activity Without Storage:	Not reported
Manifest Broker:	Not reported
Sub-Part P Indicator:	No

Hazardous Waste Summary:

Waste Code:	D001
Waste Description:	IGNITABLE WASTE

Handler - Owner Operator:

Owner/Operator Indicator:	Operator
Owner/Operator Name:	CHANNELSIDE HOLDINGS LLC
Legal Status:	Private
Date Became Current:	1980-08-15 00:00:00.
Date Ended Current:	Not reported
Owner/Operator Address:	PO BOX 37
Owner/Operator City,State,Zip:	LUTZ, FL 33548
Owner/Operator Telephone:	Not reported
Owner/Operator Telephone Ext:	Not reported
Owner/Operator Fax:	Not reported
Owner/Operator Email:	Not reported

Owner/Operator Indicator:	Owner
Owner/Operator Name:	JACK KEISER
Legal Status:	Private
Date Became Current:	2005-06-29 00:00:00.
Date Ended Current:	Not reported
Owner/Operator Address:	PO BOX 37
Owner/Operator City,State,Zip:	LUTZ, FL 33548
Owner/Operator Telephone:	Not reported
Owner/Operator Telephone Ext:	Not reported
Owner/Operator Fax:	Not reported
Owner/Operator Email:	Not reported

Owner/Operator Indicator:	Owner
Owner/Operator Name:	ICI PAINTS NORTH AMERICA
Legal Status:	Private
Date Became Current:	2005-06-06 00:00:00.
Date Ended Current:	2005-06-29 00:00:00.
Owner/Operator Address:	925 EUCLID AVE
Owner/Operator City,State,Zip:	CLEVELAND, OH 44115-1408
Owner/Operator Telephone:	Not reported
Owner/Operator Telephone Ext:	Not reported
Owner/Operator Fax:	Not reported
Owner/Operator Email:	Not reported

Map ID
Direction
Distance
Elevation

MAP FINDINGS

Site

Database(s)

EDR ID Number
EPA ID Number

DEVOE AND RAYNOLDS CO.,INC. (Continued)

1015733219

Owner/Operator Indicator: Owner
Owner/Operator Name: GLIDDEN CO
Legal Status: Private
Date Became Current: 1999-01-05 00:00:00.
Date Ended Current: 2005-06-29 00:00:00.
Owner/Operator Address: 925 EUCLID AVE
Owner/Operator City,State,Zip: CLEVELAND, OH 44115-1408
Owner/Operator Telephone: Not reported
Owner/Operator Telephone Ext: Not reported
Owner/Operator Fax: Not reported
Owner/Operator Email: Not reported

Owner/Operator Indicator: Owner
Owner/Operator Name: GLIDDEN CO
Legal Status: Private
Date Became Current: 1999-01-05 00:00:00.
Date Ended Current: 2005-06-29 00:00:00.
Owner/Operator Address: 925 EUCLID AVE
Owner/Operator City,State,Zip: CLEVELAND, OH 44115-1408
Owner/Operator Telephone: Not reported
Owner/Operator Telephone Ext: Not reported
Owner/Operator Fax: Not reported
Owner/Operator Email: Not reported

Owner/Operator Indicator: Operator
Owner/Operator Name: CHANNELSIDE HOLDINGS LLC
Legal Status: Private
Date Became Current: 1980-08-15 00:00:00.
Date Ended Current: Not reported
Owner/Operator Address: PO BOX 37
Owner/Operator City,State,Zip: LUTZ, FL 33548
Owner/Operator Telephone: Not reported
Owner/Operator Telephone Ext: Not reported
Owner/Operator Fax: Not reported
Owner/Operator Email: Not reported

Owner/Operator Indicator: Owner
Owner/Operator Name: ICI PAINTS NORTH AMERICA
Legal Status: Private
Date Became Current: 2005-06-06 00:00:00.
Date Ended Current: 2005-06-29 00:00:00.
Owner/Operator Address: 925 EUCLID AVE
Owner/Operator City,State,Zip: CLEVELAND, OH 44115-1408
Owner/Operator Telephone: Not reported
Owner/Operator Telephone Ext: Not reported
Owner/Operator Fax: Not reported
Owner/Operator Email: Not reported

Owner/Operator Indicator: Operator
Owner/Operator Name: CHANNELSIDE HOLDINGS LLC
Legal Status: Private
Date Became Current: 1980-08-15 00:00:00.
Date Ended Current: Not reported
Owner/Operator Address: PO BOX 37
Owner/Operator City,State,Zip: LUTZ, FL 33548
Owner/Operator Telephone: Not reported
Owner/Operator Telephone Ext: Not reported

Map ID
Direction
Distance
Elevation

MAP FINDINGS

Site

Database(s)

EDR ID Number
EPA ID Number

DEVOE AND RAYNOLDS CO.,INC. (Continued)

1015733219

Owner/Operator Fax: Not reported
Owner/Operator Email: Not reported

Owner/Operator Indicator: Owner
Owner/Operator Name: JACK KEISER
Legal Status: Private
Date Became Current: 2005-06-29 00:00:00.
Date Ended Current: Not reported
Owner/Operator Address: PO BOX 37
Owner/Operator City,State,Zip: LUTZ, FL 33548
Owner/Operator Telephone: Not reported
Owner/Operator Telephone Ext: Not reported
Owner/Operator Fax: Not reported
Owner/Operator Email: Not reported

Historic Generators:

Receive Date: 2000-07-28 00:00:00.0
Handler Name: CHANNELSIDE HOLDINGS LLC
Federal Waste Generator Description: Large Quantity Generator
State District Owner: FL
Large Quantity Handler of Universal Waste: No
Recognized Trader Importer: No
Recognized Trader Exporter: No
Spent Lead Acid Battery Importer: No
Spent Lead Acid Battery Exporter: No
Current Record: No
Non Storage Recycler Activity: Not reported
Electronic Manifest Broker: Not reported

Receive Date: 2005-06-29 00:00:00.0
Handler Name: CHANNELSIDE HOLDINGS LLC
Federal Waste Generator Description: Not a generator, verified
State District Owner: FL
Large Quantity Handler of Universal Waste: No
Recognized Trader Importer: No
Recognized Trader Exporter: No
Spent Lead Acid Battery Importer: No
Spent Lead Acid Battery Exporter: No
Current Record: Yes
Non Storage Recycler Activity: Not reported
Electronic Manifest Broker: Not reported

Receive Date: 1992-02-05 00:00:00.0
Handler Name: DEVOE & RAYNOLDS CO
Federal Waste Generator Description: Large Quantity Generator
State District Owner: Not reported
Large Quantity Handler of Universal Waste: No
Recognized Trader Importer: No
Recognized Trader Exporter: No
Spent Lead Acid Battery Importer: No
Spent Lead Acid Battery Exporter: No
Current Record: No
Non Storage Recycler Activity: Not reported
Electronic Manifest Broker: Not reported

Receive Date: 1994-01-12 00:00:00.0
Handler Name: DEVOE & RAYNOLDS CO

Map ID
Direction
Distance
Elevation

MAP FINDINGS

Site

Database(s)

EDR ID Number
EPA ID Number

DEVOE AND RAYNOLDS CO.,INC. (Continued)

1015733219

Federal Waste Generator Description:	Large Quantity Generator
State District Owner:	Not reported
Large Quantity Handler of Universal Waste:	No
Recognized Trader Importer:	No
Recognized Trader Exporter:	No
Spent Lead Acid Battery Importer:	No
Spent Lead Acid Battery Exporter:	No
Current Record:	No
Non Storage Recycler Activity:	Not reported
Electronic Manifest Broker:	Not reported

Receive Date:	1998-01-23 00:00:00.0
Handler Name:	ICI PAINTS
Federal Waste Generator Description:	Large Quantity Generator
State District Owner:	Not reported
Large Quantity Handler of Universal Waste:	No
Recognized Trader Importer:	No
Recognized Trader Exporter:	No
Spent Lead Acid Battery Importer:	No
Spent Lead Acid Battery Exporter:	No
Current Record:	No
Non Storage Recycler Activity:	Not reported
Electronic Manifest Broker:	Not reported

List of NAICS Codes and Descriptions:

NAICS Code:	32551
NAICS Description:	PAINT AND COATING MANUFACTURING

NAICS Code:	562998
NAICS Description:	ALL OTHER MISCELLANEOUS WASTE MANAGEMENT SERVICES

Facility Has Received Notices of Violation:

Found Violation:	No
Agency Which Determined Violation:	Not reported
Violation Short Description:	Not reported
Date Violation was Determined:	Not reported
Actual Return to Compliance Date:	Not reported
Return to Compliance Qualifier:	Not reported
Violation Responsible Agency:	Not reported
Scheduled Compliance Date:	Not reported
Enforcement Identifier:	Not reported
Date of Enforcement Action:	Not reported
Enforcement Responsible Agency:	Not reported
Enforcement Docket Number:	Not reported
Enforcement Attorney:	Not reported
Corrective Action Component:	Not reported
Appeal Initiated Date:	Not reported
Appeal Resolution Date:	Not reported
Disposition Status Date:	Not reported
Disposition Status:	Not reported
Disposition Status Description:	Not reported
Consent/Final Order Sequence Number:	Not reported
Consent/Final Order Respondent Name:	Not reported
Consent/Final Order Lead Agency:	Not reported
Enforcement Type:	Not reported
Enforcement Responsible Person:	Not reported

Map ID
Direction
Distance
Elevation

MAP FINDINGS

Site

Database(s)

EDR ID Number
EPA ID Number

DEVOE AND RAYNOLDS CO.,INC. (Continued)

1015733219

Enforcement Responsible Sub-Organization: Not reported
SEP Sequence Number: Not reported
SEP Expenditure Amount: Not reported
SEP Scheduled Completion Date: Not reported
SEP Actual Date: Not reported
SEP Defaulted Date: Not reported
SEP Type: Not reported
SEP Type Description: Not reported
Proposed Amount: Not reported
Final Monetary Amount: Not reported
Paid Amount: Not reported
Final Count: Not reported
Final Amount: Not reported

Found Violation: No
Agency Which Determined Violation: Not reported
Violation Short Description: Not reported
Date Violation was Determined: Not reported
Actual Return to Compliance Date: Not reported
Return to Compliance Qualifier: Not reported
Violation Responsible Agency: Not reported
Scheduled Compliance Date: Not reported
Enforcement Identifier: Not reported
Date of Enforcement Action: Not reported
Enforcement Responsible Agency: Not reported
Enforcement Docket Number: Not reported
Enforcement Attorney: Not reported
Corrective Action Component: Not reported
Appeal Initiated Date: Not reported
Appeal Resolution Date: Not reported
Disposition Status Date: Not reported
Disposition Status: Not reported
Disposition Status Description: Not reported
Consent/Final Order Sequence Number: Not reported
Consent/Final Order Respondent Name: Not reported
Consent/Final Order Lead Agency: Not reported
Enforcement Type: Not reported
Enforcement Responsible Person: Not reported
Enforcement Responsible Sub-Organization: Not reported
SEP Sequence Number: Not reported
SEP Expenditure Amount: Not reported
SEP Scheduled Completion Date: Not reported
SEP Actual Date: Not reported
SEP Defaulted Date: Not reported
SEP Type: Not reported
SEP Type Description: Not reported
Proposed Amount: Not reported
Final Monetary Amount: Not reported
Paid Amount: Not reported
Final Count: Not reported
Final Amount: Not reported

Found Violation: No
Agency Which Determined Violation: Not reported
Violation Short Description: Not reported
Date Violation was Determined: Not reported
Actual Return to Compliance Date: Not reported

Map ID
Direction
Distance
Elevation

MAP FINDINGS

Site

Database(s)

EDR ID Number
EPA ID Number

DEVOE AND RAYNOLDS CO.,INC. (Continued)

1015733219

Return to Compliance Qualifier:	Not reported
Violation Responsible Agency:	Not reported
Scheduled Compliance Date:	Not reported
Enforcement Identifier:	Not reported
Date of Enforcement Action:	Not reported
Enforcement Responsible Agency:	Not reported
Enforcement Docket Number:	Not reported
Enforcement Attorney:	Not reported
Corrective Action Component:	Not reported
Appeal Initiated Date:	Not reported
Appeal Resolution Date:	Not reported
Disposition Status Date:	Not reported
Disposition Status:	Not reported
Disposition Status Description:	Not reported
Consent/Final Order Sequence Number:	Not reported
Consent/Final Order Respondent Name:	Not reported
Consent/Final Order Lead Agency:	Not reported
Enforcement Type:	Not reported
Enforcement Responsible Person:	Not reported
Enforcement Responsible Sub-Organization:	Not reported
SEP Sequence Number:	Not reported
SEP Expenditure Amount:	Not reported
SEP Scheduled Completion Date:	Not reported
SEP Actual Date:	Not reported
SEP Defaulted Date:	Not reported
SEP Type:	Not reported
SEP Type Description:	Not reported
Proposed Amount:	Not reported
Final Monetary Amount:	Not reported
Paid Amount:	Not reported
Final Count:	Not reported
Final Amount:	Not reported
Found Violation:	No
Agency Which Determined Violation:	Not reported
Violation Short Description:	Not reported
Date Violation was Determined:	Not reported
Actual Return to Compliance Date:	Not reported
Return to Compliance Qualifier:	Not reported
Violation Responsible Agency:	Not reported
Scheduled Compliance Date:	Not reported
Enforcement Identifier:	Not reported
Date of Enforcement Action:	Not reported
Enforcement Responsible Agency:	Not reported
Enforcement Docket Number:	Not reported
Enforcement Attorney:	Not reported
Corrective Action Component:	Not reported
Appeal Initiated Date:	Not reported
Appeal Resolution Date:	Not reported
Disposition Status Date:	Not reported
Disposition Status:	Not reported
Disposition Status Description:	Not reported
Consent/Final Order Sequence Number:	Not reported
Consent/Final Order Respondent Name:	Not reported
Consent/Final Order Lead Agency:	Not reported
Enforcement Type:	Not reported
Enforcement Responsible Person:	Not reported

Map ID
Direction
Distance
Elevation

MAP FINDINGS

Site

Database(s)

EDR ID Number
EPA ID Number

DEVOE AND RAYNOLDS CO.,INC. (Continued)

1015733219

Enforcement Responsible Sub-Organization: Not reported
SEP Sequence Number: Not reported
SEP Expenditure Amount: Not reported
SEP Scheduled Completion Date: Not reported
SEP Actual Date: Not reported
SEP Defaulted Date: Not reported
SEP Type: Not reported
SEP Type Description: Not reported
Proposed Amount: Not reported
Final Monetary Amount: Not reported
Paid Amount: Not reported
Final Count: Not reported
Final Amount: Not reported

Found Violation: Yes
Agency Which Determined Violation: State
Violation Short Description: Generators - General
Date Violation was Determined: 1986-04-29 00:00:00.0
Actual Return to Compliance Date: 1987-07-20 00:00:00.0
Return to Compliance Qualifier: Unverifiable
Violation Responsible Agency: State
Scheduled Compliance Date: Not reported
Enforcement Identifier: Not reported
Date of Enforcement Action: Not reported
Enforcement Responsible Agency: Not reported
Enforcement Docket Number: Not reported
Enforcement Attorney: Not reported
Corrective Action Component: Not reported
Appeal Initiated Date: Not reported
Appeal Resolution Date: Not reported
Disposition Status Date: Not reported
Disposition Status: Not reported
Disposition Status Description: Not reported
Consent/Final Order Sequence Number: Not reported
Consent/Final Order Respondent Name: Not reported
Consent/Final Order Lead Agency: Not reported
Enforcement Type: Not reported
Enforcement Responsible Person: Not reported
Enforcement Responsible Sub-Organization: Not reported
SEP Sequence Number: Not reported
SEP Expenditure Amount: Not reported
SEP Scheduled Completion Date: Not reported
SEP Actual Date: Not reported
SEP Defaulted Date: Not reported
SEP Type: Not reported
SEP Type Description: Not reported
Proposed Amount: Not reported
Final Monetary Amount: Not reported
Paid Amount: Not reported
Final Count: Not reported
Final Amount: Not reported

Found Violation: Yes
Agency Which Determined Violation: State
Violation Short Description: Generators - General
Date Violation was Determined: 1985-11-07 00:00:00.0
Actual Return to Compliance Date: 1987-07-20 00:00:00.0

Map ID
Direction
Distance
Elevation

MAP FINDINGS

Site

Database(s)

EDR ID Number
EPA ID Number

DEVOE AND RAYNOLDS CO.,INC. (Continued)

1015733219

Return to Compliance Qualifier:	Unverifiable
Violation Responsible Agency:	State
Scheduled Compliance Date:	Not reported
Enforcement Identifier:	515
Date of Enforcement Action:	1986-11-26 00:00:00.0
Enforcement Responsible Agency:	State
Enforcement Docket Number:	Not reported
Enforcement Attorney:	Not reported
Corrective Action Component:	No
Appeal Initiated Date:	Not reported
Appeal Resolution Date:	Not reported
Disposition Status Date:	Not reported
Disposition Status:	Not reported
Disposition Status Description:	Not reported
Consent/Final Order Sequence Number:	Not reported
Consent/Final Order Respondent Name:	Not reported
Consent/Final Order Lead Agency:	Not reported
Enforcement Type:	CIVIL ACTION FOR COMPLIANCE
Enforcement Responsible Person:	TBD
Enforcement Responsible Sub-Organization:	SW
SEP Sequence Number:	Not reported
SEP Expenditure Amount:	Not reported
SEP Scheduled Completion Date:	Not reported
SEP Actual Date:	Not reported
SEP Defaulted Date:	Not reported
SEP Type:	Not reported
SEP Type Description:	Not reported
Proposed Amount:	Not reported
Final Monetary Amount:	Not reported
Paid Amount:	Not reported
Final Count:	Not reported
Final Amount:	Not reported
Found Violation:	Yes
Agency Which Determined Violation:	State
Violation Short Description:	Generators - General
Date Violation was Determined:	1985-11-07 00:00:00.0
Actual Return to Compliance Date:	1987-07-20 00:00:00.0
Return to Compliance Qualifier:	Unverifiable
Violation Responsible Agency:	State
Scheduled Compliance Date:	Not reported
Enforcement Identifier:	515
Date of Enforcement Action:	1986-11-26 00:00:00.0
Enforcement Responsible Agency:	State
Enforcement Docket Number:	Not reported
Enforcement Attorney:	Not reported
Corrective Action Component:	No
Appeal Initiated Date:	Not reported
Appeal Resolution Date:	Not reported
Disposition Status Date:	Not reported
Disposition Status:	Not reported
Disposition Status Description:	Not reported
Consent/Final Order Sequence Number:	Not reported
Consent/Final Order Respondent Name:	Not reported
Consent/Final Order Lead Agency:	Not reported
Enforcement Type:	CIVIL ACTION FOR COMPLIANCE
Enforcement Responsible Person:	TBD

Map ID
Direction
Distance
Elevation

MAP FINDINGS

Site

Database(s)

EDR ID Number
EPA ID Number

DEVOE AND RAYNOLDS CO.,INC. (Continued)

1015733219

Enforcement Responsible Sub-Organization: SW
SEP Sequence Number: Not reported
SEP Expenditure Amount: Not reported
SEP Scheduled Completion Date: Not reported
SEP Actual Date: Not reported
SEP Defaulted Date: Not reported
SEP Type: Not reported
SEP Type Description: Not reported
Proposed Amount: Not reported
Final Monetary Amount: Not reported
Paid Amount: Not reported
Final Count: Not reported
Final Amount: Not reported

Found Violation: No
Agency Which Determined Violation: Not reported
Violation Short Description: Not reported
Date Violation was Determined: Not reported
Actual Return to Compliance Date: Not reported
Return to Compliance Qualifier: Not reported
Violation Responsible Agency: Not reported
Scheduled Compliance Date: Not reported
Enforcement Identifier: Not reported
Date of Enforcement Action: Not reported
Enforcement Responsible Agency: Not reported
Enforcement Docket Number: Not reported
Enforcement Attorney: Not reported
Corrective Action Component: Not reported
Appeal Initiated Date: Not reported
Appeal Resolution Date: Not reported
Disposition Status Date: Not reported
Disposition Status: Not reported
Disposition Status Description: Not reported
Consent/Final Order Sequence Number: Not reported
Consent/Final Order Respondent Name: Not reported
Consent/Final Order Lead Agency: Not reported
Enforcement Type: Not reported
Enforcement Responsible Person: Not reported
Enforcement Responsible Sub-Organization: Not reported
SEP Sequence Number: Not reported
SEP Expenditure Amount: Not reported
SEP Scheduled Completion Date: Not reported
SEP Actual Date: Not reported
SEP Defaulted Date: Not reported
SEP Type: Not reported
SEP Type Description: Not reported
Proposed Amount: Not reported
Final Monetary Amount: Not reported
Paid Amount: Not reported
Final Count: Not reported
Final Amount: Not reported

Evaluation Action Summary:
Evaluation Date: 2000-07-28 00:00:00.0
Evaluation Responsible Agency: State
Found Violation: No
Evaluation Type Description: COMPLIANCE EVALUATION INSPECTION ON-SITE

Map ID
Direction
Distance
Elevation

MAP FINDINGS

Site

Database(s)

EDR ID Number
EPA ID Number

DEVOE AND RAYNOLDS CO.,INC. (Continued)

1015733219

Evaluation Responsible Person Identifier:	JMD
Evaluation Responsible Sub-Organization:	SW
Actual Return to Compliance Date:	Not reported
Scheduled Compliance Date:	Not reported
Date of Request:	Not reported
Date Response Received:	Not reported
Request Agency:	Not reported
Former Citation:	Not reported
Evaluation Date:	1987-07-20 00:00:00.0
Evaluation Responsible Agency:	State
Found Violation:	No
Evaluation Type Description:	COMPLIANCE EVALUATION INSPECTION ON-SITE
Evaluation Responsible Person Identifier:	TBD
Evaluation Responsible Sub-Organization:	SW
Actual Return to Compliance Date:	Not reported
Scheduled Compliance Date:	Not reported
Date of Request:	Not reported
Date Response Received:	Not reported
Request Agency:	Not reported
Former Citation:	Not reported
Evaluation Date:	1987-07-20 00:00:00.0
Evaluation Responsible Agency:	State
Found Violation:	No
Evaluation Type Description:	COMPLIANCE SCHEDULE EVALUATION
Evaluation Responsible Person Identifier:	TBD
Evaluation Responsible Sub-Organization:	SW
Actual Return to Compliance Date:	Not reported
Scheduled Compliance Date:	Not reported
Date of Request:	Not reported
Date Response Received:	Not reported
Request Agency:	Not reported
Former Citation:	Not reported
Evaluation Date:	1995-06-06 00:00:00.0
Evaluation Responsible Agency:	State
Found Violation:	No
Evaluation Type Description:	COMPLIANCE EVALUATION INSPECTION ON-SITE
Evaluation Responsible Person Identifier:	JMD
Evaluation Responsible Sub-Organization:	SW
Actual Return to Compliance Date:	Not reported
Scheduled Compliance Date:	Not reported
Date of Request:	Not reported
Date Response Received:	Not reported
Request Agency:	Not reported
Former Citation:	Not reported
Evaluation Date:	1986-04-29 00:00:00.0
Evaluation Responsible Agency:	State
Found Violation:	Yes
Evaluation Type Description:	COMPLIANCE EVALUATION INSPECTION ON-SITE
Evaluation Responsible Person Identifier:	TBD
Evaluation Responsible Sub-Organization:	SW
Actual Return to Compliance Date:	1987-07-20 00:00:00.0
Scheduled Compliance Date:	Not reported
Date of Request:	Not reported

Map ID
Direction
Distance
Elevation

MAP FINDINGS

Site

Database(s)

EDR ID Number
EPA ID Number

DEVOE AND RAYNOLDS CO.,INC. (Continued)

1015733219

Date Response Received:	Not reported
Request Agency:	Not reported
Former Citation:	Not reported
Evaluation Date:	1985-11-07 00:00:00.0
Evaluation Responsible Agency:	State
Found Violation:	Yes
Evaluation Type Description:	COMPLIANCE EVALUATION INSPECTION ON-SITE
Evaluation Responsible Person Identifier:	TBD
Evaluation Responsible Sub-Organization:	SW
Actual Return to Compliance Date:	1987-07-20 00:00:00.0
Scheduled Compliance Date:	Not reported
Date of Request:	Not reported
Date Response Received:	Not reported
Request Agency:	Not reported
Former Citation:	Not reported
Evaluation Date:	1985-11-07 00:00:00.0
Evaluation Responsible Agency:	State
Found Violation:	Yes
Evaluation Type Description:	COMPLIANCE EVALUATION INSPECTION ON-SITE
Evaluation Responsible Person Identifier:	TBD
Evaluation Responsible Sub-Organization:	SW
Actual Return to Compliance Date:	1987-07-20 00:00:00.0
Scheduled Compliance Date:	Not reported
Date of Request:	Not reported
Date Response Received:	Not reported
Request Agency:	Not reported
Former Citation:	Not reported
Evaluation Date:	1997-12-17 00:00:00.0
Evaluation Responsible Agency:	State
Found Violation:	No
Evaluation Type Description:	COMPLIANCE EVALUATION INSPECTION ON-SITE
Evaluation Responsible Person Identifier:	JMD
Evaluation Responsible Sub-Organization:	SW
Actual Return to Compliance Date:	Not reported
Scheduled Compliance Date:	Not reported
Date of Request:	Not reported
Date Response Received:	Not reported
Request Agency:	Not reported
Former Citation:	Not reported

CG1212
NE
1/2-1
0.750 mi.
3960 ft.

ICI PAINTS
1026 N 19TH ST
TAMPA, FL 33605
Site 5 of 7 in cluster CG

FL LAST **S110703460**
FL LUST **N/A**
FL AST
FL CLEANUP SITES
FL Financial Assurance

Relative:
Higher
Actual:
10 ft.

LAST:
Name: ICI PAINTS
Address: 1026 N 19TH ST
City,State,Zip: TAMPA, FL 33605
Facility Id: 9102845
Placement: AST Only
Tank Contents: Misc Petrol-Based Product
Tank Size: 3000

Map ID
Direction
Distance
Elevation

MAP FINDINGS

Site

Database(s)

EDR ID Number
EPA ID Number

ICI PAINTS (Continued)

S110703460

Latitude: 27 57'13"
Longitude: 82 26'19"

Name: ICI PAINTS
Address: 1026 N 19TH ST
City,State,Zip: TAMPA, FL 33605
Facility Id: 9102845
Placement: AST Only
Tank Contents: Misc Petrol-Based Product
Tank Size: 4500
Latitude: 27 57'13"
Longitude: 82 26'19"

Name: ICI PAINTS
Address: 1026 N 19TH ST
City,State,Zip: TAMPA, FL 33605
Facility Id: 9102845
Placement: AST Only
Tank Contents: Misc Petrol-Based Product
Tank Size: 6550
Latitude: 27 57'13"
Longitude: 82 26'19"

Name: ICI PAINTS
Address: 1026 N 19TH ST
City,State,Zip: TAMPA, FL 33605
Facility Id: 9102845
Placement: AST Only
Tank Contents: Misc Petrol-Based Product
Tank Size: 6750
Latitude: 27 57'13"
Longitude: 82 26'19"

Name: ICI PAINTS
Address: 1026 N 19TH ST
City,State,Zip: TAMPA, FL 33605
Facility Id: 9102845
Placement: AST Only
Tank Contents: Misc Petrol-Based Product
Tank Size: 8090
Latitude: 27 57'13"
Longitude: 82 26'19"

Name: ICI PAINTS
Address: 1026 N 19TH ST
City,State,Zip: TAMPA, FL 33605
Facility Id: 9102845
Placement: AST Only
Tank Contents: Other Non Regulated
Tank Size: 2172
Latitude: 27 57'13"
Longitude: 82 26'19"

Name: ICI PAINTS
Address: 1026 N 19TH ST
City,State,Zip: TAMPA, FL 33605
Facility Id: 9102845

Map ID
Direction
Distance
Elevation

MAP FINDINGS

Site

Database(s)

EDR ID Number
EPA ID Number

ICI PAINTS (Continued)

S110703460

Placement: AST Only
Tank Contents: Other Non Regulated
Tank Size: 3000
Latitude: 27 57'13"
Longitude: 82 26'19"

Name: ICI PAINTS
Address: 1026 N 19TH ST
City,State,Zip: TAMPA, FL 33605
Facility Id: 9102845
Placement: AST Only
Tank Contents: Other Non Regulated
Tank Size: 3330
Latitude: 27 57'13"
Longitude: 82 26'19"

Name: ICI PAINTS
Address: 1026 N 19TH ST
City,State,Zip: TAMPA, FL 33605
Facility Id: 9102845
Placement: AST Only
Tank Contents: Other Non Regulated
Tank Size: 3775
Latitude: 27 57'13"
Longitude: 82 26'19"

Name: ICI PAINTS
Address: 1026 N 19TH ST
City,State,Zip: TAMPA, FL 33605
Facility Id: 9102845
Placement: AST Only
Tank Contents: Other Non Regulated
Tank Size: 4345
Latitude: 27 57'13"
Longitude: 82 26'19"

Name: ICI PAINTS
Address: 1026 N 19TH ST
City,State,Zip: TAMPA, FL 33605
Facility Id: 9102845
Placement: AST Only
Tank Contents: Other Non Regulated
Tank Size: 4500
Latitude: 27 57'13"
Longitude: 82 26'19"

Name: ICI PAINTS
Address: 1026 N 19TH ST
City,State,Zip: TAMPA, FL 33605
Facility Id: 9102845
Placement: AST Only
Tank Contents: Other Non Regulated
Tank Size: 4660
Latitude: 27 57'13"
Longitude: 82 26'19"

Name: ICI PAINTS

Map ID
Direction
Distance
Elevation

MAP FINDINGS

Site

Database(s)

EDR ID Number
EPA ID Number

ICI PAINTS (Continued)

S110703460

Address: 1026 N 19TH ST
City,State,Zip: TAMPA, FL 33605
Facility Id: 9102845
Placement: AST Only
Tank Contents: Other Non Regulated
Tank Size: 4960
Latitude: 27 57'13"
Longitude: 82 26'19"

Name: ICI PAINTS
Address: 1026 N 19TH ST
City,State,Zip: TAMPA, FL 33605
Facility Id: 9102845
Placement: AST Only
Tank Contents: Other Non Regulated
Tank Size: 5970
Latitude: 27 57'13"
Longitude: 82 26'19"

Name: ICI PAINTS
Address: 1026 N 19TH ST
City,State,Zip: TAMPA, FL 33605
Facility Id: 9102845
Placement: AST Only
Tank Contents: Other Non Regulated
Tank Size: 6245
Latitude: 27 57'13"
Longitude: 82 26'19"

Name: ICI PAINTS
Address: 1026 N 19TH ST
City,State,Zip: TAMPA, FL 33605
Facility Id: 9102845
Placement: AST Only
Tank Contents: Other Non Regulated
Tank Size: 6525
Latitude: 27 57'13"
Longitude: 82 26'19"

Name: ICI PAINTS
Address: 1026 N 19TH ST
City,State,Zip: TAMPA, FL 33605
Facility Id: 9102845
Placement: AST Only
Tank Contents: Other Non Regulated
Tank Size: 7810
Latitude: 27 57'13"
Longitude: 82 26'19"

Name: ICI PAINTS
Address: 1026 N 19TH ST
City,State,Zip: TAMPA, FL 33605
Facility Id: 9102845
Placement: AST Only
Tank Contents: Other Non Regulated
Tank Size: 7920
Latitude: 27 57'13"

Map ID
Direction
Distance
Elevation

MAP FINDINGS

Site

Database(s)

EDR ID Number
EPA ID Number

ICI PAINTS (Continued)

S110703460

Longitude: 82 26'19"

[Click here for Florida Oculus:](#)

LUST:

Name: ICI PAINTS
Address: 1026 N 19TH ST
City,State,Zip: TAMPA, FL 33605
Region: STATE
Facility Id: 9102845
Facility Status: OPEN
Facility Type: E - Industrial Plant
Facility Phone: (216)826-5273
Facility Cleanup Rank: 11086
District: Southwest District
Lat/Long (dms): 27 57 13.4988 / 82 26 20.0954
Section: Not reported
Township: Not reported
Range: Not reported
Feature: Not reported
Method: AGPS
Datum: 0
Score: 5
Score Effective Date: 2008-12-17 00:00:00
Score When Ranked: 9
Operator: JOANNA CALEY
Name Update: 1998-01-16 00:00:00
Address Update: 2020-01-23 00:00:00

Petroleum Cleanup PCT Facility Score:

Facility Cleanup Status: APPL - APPLICATION
Contact: STEVE POULIOT
Contact Company: GLIDDEN CO
Contact Address: 925 EUCLID AVE
Contact City/State/Zip: CLEVELAND, OH 44115
Phone: (813)247-3161
Bad Address Ind: N
State: FL
Zip: 33605
Score: 5
Score Effective Date: 2008-12-17 00:00:00
Related Party ID: 5736
Primary RP Role: ACCOUNT OWNER
RP Begin Date: 1998-01-16
RP Zip: Not reported
RP Extension: 229

Discharge Cleanup Summary:

Discharge Date: 12/30/1992
PCT Discharge Combined: Not reported
Cleanup Required: R - CLEANUP REQUIRED
Discharge Cleanup Status: PNTD - PARTIAL ELIGIBILITY - NO TASK LEVEL DATA
Disch Cleanup Status Date: 6/24/2011
Cleanup Work Status: ACTIVE
Information Source: D - DISCHARGE NOTIFICATION
Other Source Description: Not reported
Eligibility Indicator: E - ELIGIBLE

Map ID
Direction
Distance
Elevation

MAP FINDINGS

Site

Database(s)

EDR ID Number
EPA ID Number

ICI PAINTS (Continued)

S110703460

Site Manager: HUNTER_W
Site Mgr End Date: Not reported
Tank Office: PCTM5 - PETROLEUM CLEANUP TEAM 5

Petroleum Cleanup Program Eligibility:

Facility ID: 9102845
Discharge Date: 12/30/1992
Pct Discharge Combined With: Not reported
Cleanup Required: R - CLEANUP REQUIRED
Discharge Cleanup Status: PNTD - PARTIAL ELIGIBILITY - NO TASK LEVEL DATA
Disch Cleanup Status Date: 6/24/2011
Cleanup Work Status: INACTIVE
Information Source: Not reported
Other Source Description: Not reported
Application Received Date: Not reported
Cleanup Program: C - PETROLEUM CLEANUP PARTICIPATION PROGRAM
Eligibility Status: Not reported
Elig Status Date: Not reported
Letter Of Intent Date: Not reported
Redetermined: Not reported
Inspection Date: Not reported
Site Manager: HUNTER_W
Site Mgr End Date: Not reported
Tank Office: PCTM5 - PETROLEUM CLEANUP TEAM 5
Deductible Amount: Not reported
Deductible Paid To Date: Not reported
Co-Pay Amount: Not reported
Co-Pay Paid To Date: Not reported
Cap Amount: 400000

Contaminated Media:

Discharge Date: 12/30/1992
Pct Discharge Combined With: Not reported
Cleanup Required: R - CLEANUP REQUIRED
Discharge Cleanup Status: PNTD - PARTIAL ELIGIBILITY - NO TASK LEVEL DATA
Disch Cleanup Status Date: 6/24/2011
Cleanup Work Status: INACTIVE
Information Source: D - DISCHARGE NOTIFICATION
Other Source Description: Not reported
Elig Indicator: E - ELIGIBLE
Site Manager: HUNTER_W
Site Mgr End Date: Not reported
Tank Office: PCTM5 - PETROLEUM CLEANUP TEAM
Contaminated Drinking Wells: 0
Contaminated Monitoring Well: Yes
Contaminated Soil: Yes
Contaminated Surface Water: No
Contaminated Ground Water: Yes
Pollutant: Z - Other Non Regulated
Pollutant Other Description: NAPTHA,MINERAL SP
Gallons Discharged: Not reported

Task Information:

District: SWD
Facility ID: 9102845
Facility Status: OPEN
Facility Type: E - Industrial Plant -
County: HILLSBOROUGH
County ID: 29

Map ID
Direction
Distance
Elevation

MAP FINDINGS

Site

Database(s)

EDR ID Number
EPA ID Number

ICI PAINTS (Continued)

S110703460

Cleanup Eligibility Status: E
Source Effective Date: Not reported
Discharge Date: 12-30-1992
Cleanup Required: R - CLEANUP REQUIRED
Discharge Cleanup Status: PNTD - PARTIAL ELIGIBILITY - NO TASK LEVEL DATA
Disch Cleanup Status Date: 06-24-2011
SRC Action Type: -
SRC Submit Date: Not reported
SRC Review Date: Not reported
SRC Completion Status: -
SRC Issue Date: Not reported
SRC Comment: Not reported
Cleanup Work Status: INACTIVE
Site Mgr: MCKELVEY_M
Site Mgr End Date: 03-11-1999
Tank Office: PCLP29 - Hillsborough County
SR Task ID: Not reported
SR Cleanup Responsible: -
SR Funding Eligibility Type: -
SR Actual Cost: Not reported
SR Completion Date: Not reported
SR Payment Date: Not reported
SR Oral Date: Not reported
SR Written Date: Not reported
SR Soil Removal: Not reported
SR Free Product Removal: Not reported
SR Soil Tonnage Removed: Not reported
SR Soil Treatment: Not reported
SR Other Treatment: Not reported
SR Alternate Proc Received Date: Not reported
SR Alternate Procedure Status: Not reported
SR Alternate Procedure Status Date: Not reported
SR Alternate Procedure Comments: Not reported
SA Task ID: Not reported
SA Cleanup Responsible: -
SA Funding Eligibility Type: -
SA Actual Cost: Not reported
SA Completion Date: Not reported
SA Payment Date: Not reported
RAP Task ID: Not reported
RAP Cleanup Responsible ID: -
RAP Funding Eligibility Type: -
RAP Actual Cost: Not reported
RAP Completion Date: Not reported
RAP Payment Date: Not reported
RAP Last Order Approved: Not reported
RA Task ID: Not reported
RA Cleanup Responsible: -
RA Funding Eligibility Type: -
RA Years to Complete: Not reported
RA Actual Cost: Not reported

[Click here for Florida Oculus:](#)

AST:

Name: ICI PAINTS
Address: 1026 N 19TH ST

Map ID
Direction
Distance
Elevation

MAP FINDINGS

Site

Database(s)

EDR ID Number
EPA ID Number

ICI PAINTS (Continued)

S110703460

Facility ID: 9102845
Facility Status: OPEN
Type Description: Industrial Plant
Facility Phone: 2168265273
DEP Contractor Own: P
Region: STATE
Positioning Method: AGPS
Lat/Long (dms): 27 57 13 / 82 26 19

Owner:

Owner Id: 5736
Owner Name: GLIDDEN CO
Owner Address: 925 EUCLID AVE
Owner Address 2: Not reported
Owner City,St,Zip: CLEVELAND, OH 44115
Owner Contact: STEVE POULIOT
Owner Phone: 8132473161

Tank Id: 27
Status: In service
Status Date: Not reported
Install Date: 6/1/1991
Substance: Z
Content Description: Other Non Regulated
Gallons: 3000
Tank Location: ABOVEGROUND

Tank Id: 42
Status: Removed
Status Date: 11/01/1998
Install Date: Not reported
Substance: Misc. petrol-based product
Content Description: Misc Petrol-Based Product
Gallons: 3000
Tank Location: ABOVEGROUND

Tank Id: 9
Status: In service
Status Date: Not reported
Install Date: 7/1/1961
Substance: Z
Content Description: Other Non Regulated
Gallons: 3330
Tank Location: ABOVEGROUND

Tank Id: 1
Status: In service
Status Date: Not reported
Install Date: 7/1/1961
Substance: Z
Content Description: Other Non Regulated
Gallons: 3775
Tank Location: ABOVEGROUND

Tank Id: 10
Status: In service
Status Date: Not reported

Map ID
Direction
Distance
Elevation

MAP FINDINGS

Site

Database(s)

EDR ID Number
EPA ID Number

ICI PAINTS (Continued)

S110703460

Install Date: 7/1/1961
Substance: Z
Content Description: Other Non Regulated
Gallons: 2172
Tank Location: ABOVEGROUND

Tank Id: 11
Status: In service
Status Date: Not reported
Install Date: 7/1/1961
Substance: Z
Content Description: Other Non Regulated
Gallons: 2172
Tank Location: ABOVEGROUND

Tank Id: 12
Status: In service
Status Date: Not reported
Install Date: 7/1/1961
Substance: Z
Content Description: Other Non Regulated
Gallons: 2172
Tank Location: ABOVEGROUND

Tank Id: 13
Status: In service
Status Date: Not reported
Install Date: 7/1/1961
Substance: Z
Content Description: Other Non Regulated
Gallons: 4345
Tank Location: ABOVEGROUND

Tank Id: 14
Status: In service
Status Date: Not reported
Install Date: 7/1/1961
Substance: Z
Content Description: Other Non Regulated
Gallons: 2172
Tank Location: ABOVEGROUND

Tank Id: 15
Status: Removed
Status Date: 11/01/1998
Install Date: 7/1/1961
Substance: Misc. petrol-based product
Content Description: Misc Petrol-Based Product
Gallons: 4500
Tank Location: ABOVEGROUND

Tank Id: 16
Status: In service
Status Date: Not reported
Install Date: 7/1/1961
Substance: Z
Content Description: Other Non Regulated

Map ID
Direction
Distance
Elevation

MAP FINDINGS

Site

Database(s)

EDR ID Number
EPA ID Number

ICI PAINTS (Continued)

S110703460

Gallons: 2172
Tank Location: ABOVEGROUND

Tank Id: 17
Status: Removed
Status Date: 11/01/1998
Install Date: 7/1/1961
Substance: Misc. petrol-based product
Content Description: Misc Petrol-Based Product
Gallons: 6750
Tank Location: ABOVEGROUND

Tank Id: 18
Status: Removed
Status Date: 11/01/1998
Install Date: 7/1/1961
Substance: Z
Content Description: Other Non Regulated
Gallons: 4960
Tank Location: ABOVEGROUND

Tank Id: 19
Status: Removed
Status Date: 11/01/1998
Install Date: 7/1/1961
Substance: Z
Content Description: Other Non Regulated
Gallons: 4660
Tank Location: ABOVEGROUND

Tank Id: 2
Status: In service
Status Date: Not reported
Install Date: 7/1/1961
Substance: Z
Content Description: Other Non Regulated
Gallons: 6525
Tank Location: ABOVEGROUND

Tank Id: 20
Status: In service
Status Date: Not reported
Install Date: 7/1/1961
Substance: Z
Content Description: Other Non Regulated
Gallons: 4660
Tank Location: ABOVEGROUND

Tank Id: 21
Status: In service
Status Date: Not reported
Install Date: 7/1/1961
Substance: Z
Content Description: Other Non Regulated
Gallons: 4660
Tank Location: ABOVEGROUND

Map ID
Direction
Distance
Elevation

MAP FINDINGS

Site

Database(s)

EDR ID Number
EPA ID Number

ICI PAINTS (Continued)

S110703460

Tank Id: 22
Status: In service
Status Date: Not reported
Install Date: 7/1/1961
Substance: Z
Content Description: Other Non Regulated
Gallons: 4660
Tank Location: ABOVEGROUND

Tank Id: 23
Status: In service
Status Date: Not reported
Install Date: 7/1/1961
Substance: Z
Content Description: Other Non Regulated
Gallons: 4500
Tank Location: ABOVEGROUND

Tank Id: 24
Status: In service
Status Date: Not reported
Install Date: 7/1/1963
Substance: Z
Content Description: Other Non Regulated
Gallons: 6245
Tank Location: ABOVEGROUND

Tank Id: 25
Status: In service
Status Date: Not reported
Install Date: 7/1/1963
Substance: Z
Content Description: Other Non Regulated
Gallons: 6245
Tank Location: ABOVEGROUND

Tank Id: 26
Status: In service
Status Date: Not reported
Install Date: 7/1/1961
Substance: Z
Content Description: Other Non Regulated
Gallons: 7920
Tank Location: ABOVEGROUND

Tank Id: 44
Status: Removed
Status Date: 11/01/1998
Install Date: Not reported
Substance: Misc. petrol-based product
Content Description: Misc Petrol-Based Product
Gallons: 3000
Tank Location: ABOVEGROUND

Tank Id: 28
Status: Temp out of service
Status Date: 06/30/1987

Map ID
Direction
Distance
Elevation

MAP FINDINGS

Site

Database(s)

EDR ID Number
EPA ID Number

ICI PAINTS (Continued)

S110703460

Install Date: 7/1/1961
Substance: Z
Content Description: Other Non Regulated
Gallons: 2172
Tank Location: ABOVEGROUND

Tank Id: 29
Status: Removed
Status Date: 11/01/1998
Install Date: 7/1/1961
Substance: Misc. petrol-based product
Content Description: Misc Petrol-Based Product
Gallons: 4500
Tank Location: ABOVEGROUND

Tank Id: 3
Status: In service
Status Date: Not reported
Install Date: 7/1/1961
Substance: Z
Content Description: Other Non Regulated
Gallons: 6525
Tank Location: ABOVEGROUND

Tank Id: 30
Status: Removed
Status Date: 11/01/1998
Install Date: 7/1/1961
Substance: Misc. petrol-based product
Content Description: Misc Petrol-Based Product
Gallons: 6550
Tank Location: ABOVEGROUND

Tank Id: 31
Status: Temp out of service
Status Date: 06/30/1978
Install Date: 7/1/1961
Substance: Z
Content Description: Other Non Regulated
Gallons: 4960
Tank Location: ABOVEGROUND

Tank Id: 32
Status: Removed
Status Date: 11/01/1998
Install Date: 7/1/1961
Substance: Misc. petrol-based product
Content Description: Misc Petrol-Based Product
Gallons: 6550
Tank Location: ABOVEGROUND

Tank Id: 33
Status: Temp out of service
Status Date: 06/30/1978
Install Date: 7/1/1961
Substance: Z
Content Description: Other Non Regulated

Map ID
Direction
Distance
Elevation

MAP FINDINGS

Site

Database(s)

EDR ID Number
EPA ID Number

ICI PAINTS (Continued)

S110703460

Gallons: 4660
Tank Location: ABOVEGROUND

Tank Id: 34
Status: Removed
Status Date: 11/01/1998
Install Date: 7/1/1963
Substance: Misc. petrol-based product
Content Description: Misc Petrol-Based Product
Gallons: 8090
Tank Location: ABOVEGROUND

Tank Id: 35
Status: Temp out of service
Status Date: 06/30/1984
Install Date: 7/1/1961
Substance: Z
Content Description: Other Non Regulated
Gallons: 4345
Tank Location: ABOVEGROUND

Tank Id: 36
Status: Temp out of service
Status Date: 06/30/1984
Install Date: 7/1/1965
Substance: Z
Content Description: Other Non Regulated
Gallons: 2172
Tank Location: ABOVEGROUND

Tank Id: 37
Status: Temp out of service
Status Date: 06/30/1984
Install Date: 7/1/1965
Substance: Z
Content Description: Other Non Regulated
Gallons: 2172
Tank Location: ABOVEGROUND

Tank Id: 38
Status: Temp out of service
Status Date: 06/30/1984
Install Date: 7/1/1965
Substance: Z
Content Description: Other Non Regulated
Gallons: 2172
Tank Location: ABOVEGROUND

Tank Id: 39
Status: Temp out of service
Status Date: 06/30/1984
Install Date: 7/1/1965
Substance: Z
Content Description: Other Non Regulated
Gallons: 2172
Tank Location: ABOVEGROUND

Map ID
Direction
Distance
Elevation

MAP FINDINGS

Site

Database(s)

EDR ID Number
EPA ID Number

ICI PAINTS (Continued)

S110703460

Tank Id: 4
Status: In service
Status Date: Not reported
Install Date: 7/1/1961
Substance: Z
Content Description: Other Non Regulated
Gallons: 7810
Tank Location: ABOVEGROUND

Tank Id: 40
Status: Temp out of service
Status Date: 06/30/1984
Install Date: 7/1/1965
Substance: Z
Content Description: Other Non Regulated
Gallons: 2172
Tank Location: ABOVEGROUND

Tank Id: 5
Status: In service
Status Date: Not reported
Install Date: 7/1/1961
Substance: Z
Content Description: Other Non Regulated
Gallons: 5970
Tank Location: ABOVEGROUND

Tank Id: 6
Status: In service
Status Date: Not reported
Install Date: 7/1/1961
Substance: Z
Content Description: Other Non Regulated
Gallons: 3330
Tank Location: ABOVEGROUND

Tank Id: 7
Status: In service
Status Date: Not reported
Install Date: 7/1/1961
Substance: Z
Content Description: Other Non Regulated
Gallons: 3330
Tank Location: ABOVEGROUND

Tank Id: 8
Status: In service
Status Date: Not reported
Install Date: 7/1/1961
Substance: Z
Content Description: Other Non Regulated
Gallons: 3330
Tank Location: ABOVEGROUND

[Click here for Florida Oculus:](#)

Map ID
Direction
Distance
Elevation

MAP FINDINGS

Site

Database(s)

EDR ID Number
EPA ID Number

ICI PAINTS (Continued)

S110703460

CLEANUP SITES:

Name: ICI PAINTS
Address: 1026 N 19TH ST
City,State,Zip: TAMPA, FL 33605
DEP Cleanup Site Key: 66153056
Source Database Name: Storage Tank Contamination Monitoring
Source Database Id: 9102845
CPAC Program Area Id: TK
CLLC Cleanup Category Key: PETRO
RSC2 Remediation Status Key: ACTIVE
Data Load Date: 02/22/2021
OC3 Office Id: SWD
Physical Address Line 2: Not reported
OIC Object Of Interest Id: FACIL
PC2 Proximity Id: APPRX
Calc Coordinates Accuracy Level Id: 4
CMC2 Coordinate Method Id: Digital Aerial Photography With Ground Control
DC4 Datum Id: North American Datum of 1983
VSC1 Verification Status: REVIEWED
Collect Username: WILLIAMS_CA
Collect Date: 01/27/2020
Collect Affiliation: FLORIDA DEPARTMENT OF ENVIRONMENTAL PROTECTION
Map Source: imagerywithroads
Map Source Scale: 2257
Interpolation Scale: Not reported
Verifier Username: WILLIAMS_CA
Verifier Affiliation: FLORIDA DEPARTMENT OF ENVIRONMENTAL PROTECTION
Verification Date: 01/27/2020
Verified Coordinate Method Id: Digital Aerial Photography With Ground Control
Source Database Name Code: STCM
CMC2 Coordinate Method ID Code: DPHO
DC4 Datum ID Code: NAD83
Verified Coordinate Method ID Code: DPHO
Comments: Not reported
Latitude/Longitude (deg/min/sec): 27 57 / 82 26

FL Financial Assurance 3:

Name: ICI PAINTS
Address: 1026 N 19TH ST
City,State,Zip: TAMPA, FL 33605
Region: 3
Facility ID: 9102845
Facility Phone: 2168265273
Facility Status: OPEN
Facility Type: E
Type Description: Industrial Plant
DEP CO: P
Financial Responsibility: NONE
Insurance Company: Not reported
Effective Date: Not reported
Expire Date: Not reported
Owner ID: 5736
Owner Name: GLIDDEN CO
Owner Address: 925 EUCLID AVE
Owner Address2: Not reported
Owner City,St,Zip: CLEVELAND, OH 44115

Map ID
Direction
Distance
Elevation

MAP FINDINGS

Site

Database(s)

EDR ID Number
EPA ID Number

ICI PAINTS (Continued)

S110703460

Contact: STEVE POULIOT
Resp Party Phone: 8132473161

CH1213 PETE & FRANKS GARAGE
NNE 1602 N 15TH ST
1/2-1 TAMPA, FL 33605
0.752 mi.
3973 ft. Site 1 of 2 in cluster CH

FL LUST U001355210
FL UST N/A

Relative:
Higher

LUST:

Actual:
10 ft.

Name: PETE & FRANKS GARAGE
Address: 1602 N 15TH ST
City,State,Zip: TAMPA, FL 33605
Region: STATE
Facility Id: 8627430
Facility Status: CLOSED
Facility Type: A - Retail Station
Facility Phone: (813)248-3312
Facility Cleanup Rank: 8533
District: Southwest District
Lat/Long (dms): 27 57 32.41 / 82 26 35.47
Section: 18
Township: 29
Range: 19
Feature: Not reported
Method: UNVR
Datum: 0
Score: 10
Score Effective Date: 2005-01-10 00:00:00
Score When Ranked: 10
Operator: FIDEL J. GONZALEZ
Name Update: Not reported
Address Update: Not reported

Petroleum Cleanup PCT Facility Score:

Facility Cleanup Status: CMPL - COMPLETED
Contact: F. U. CASTELLADO
Contact Company: PERRICONE, ROSIE C
Contact Address: 3108 W NASSAU ST
Contact City/State/Zip: TAMPA, FL 33607
Phone: (813)876-4946
Bad Address Ind: N
State: FL
Zip: 33605, 5046
Score: 10
Score Effective Date: 2005-01-10 00:00:00
Related Party ID: 16787
Primary RP Role: ACCOUNT OWNER
RP Begin Date: 1986-10-31
RP Zip: 5143
RP Extension: Not reported

Discharge Cleanup Summary:

Discharge Date: 3/5/1991
PCT Discharge Combined: Not reported
Cleanup Required: R - CLEANUP REQUIRED
Discharge Cleanup Status: NFA - NFA COMPLETE
Disch Cleanup Status Date: 12/18/2006

Map ID
Direction
Distance
Elevation

MAP FINDINGS

Site

Database(s)

EDR ID Number
EPA ID Number

PETE & FRANKS GARAGE (Continued)

U001355210

Cleanup Work Status: COMPLETED
Information Source: D - DISCHARGE NOTIFICATION
Other Source Description: Not reported
Eligibility Indicator: E - ELIGIBLE
Site Manager: KOECHLEIN_H
Site Mgr End Date: 11/30/2006
Tank Office: PCLP29 - HILLSBOROUGH ENVIRONMENTAL PROTECTION COMMISSION

Petroleum Cleanup Program Eligibility:

Facility ID: 8627430
Discharge Date: 3/5/1991
Pct Discharge Combined With: Not reported
Cleanup Required: R - CLEANUP REQUIRED
Discharge Cleanup Status: NFA - NFA COMPLETE
Disch Cleanup Status Date: 12/18/2006
Cleanup Work Status: COMPLETED
Information Source: Not reported
Other Source Description: Not reported
Application Received Date: Not reported
Cleanup Program: A - ABANDONED TANK RESTORATION PROGRAM
Eligibility Status: Not reported
Elig Status Date: Not reported
Letter Of Intent Date: Not reported
Redetermined: Not reported
Inspection Date: Not reported
Site Manager: KOECHLEIN_H
Site Mgr End Date: 11/30/2006
Tank Office: PCLP29 - HILLSBOROUGH ENVIRONMENTAL PROTECTION COMMISSION
Deductible Amount: Not reported
Deductible Paid To Date: Not reported
Co-Pay Amount: Not reported
Co-Pay Paid To Date: Not reported
Cap Amount: 300000
Facility ID: 8627430
Discharge Date: 3/5/1991
Pct Discharge Combined With: Not reported
Cleanup Required: R - CLEANUP REQUIRED
Discharge Cleanup Status: NFA - NFA COMPLETE
Disch Cleanup Status Date: 12/18/2006
Cleanup Work Status: COMPLETED
Information Source: Not reported
Other Source Description: Not reported
Application Received Date: Not reported
Cleanup Program: C - PETROLEUM CLEANUP PARTICIPATION PROGRAM
Eligibility Status: Not reported
Elig Status Date: Not reported
Letter Of Intent Date: Not reported
Redetermined: Not reported
Inspection Date: Not reported
Site Manager: KOECHLEIN_H
Site Mgr End Date: 11/30/2006
Tank Office: PCLP29 - HILLSBOROUGH ENVIRONMENTAL PROTECTION COMMISSION
Deductible Amount: Not reported
Deductible Paid To Date: Not reported
Co-Pay Amount: Not reported
Co-Pay Paid To Date: Not reported
Cap Amount: 300000

Map ID
Direction
Distance
Elevation

MAP FINDINGS

Site

Database(s)

EDR ID Number
EPA ID Number

PETE & FRANKS GARAGE (Continued)

U001355210

Contaminated Media:

Discharge Date:	3/5/1991
Pct Discharge Combined With:	Not reported
Cleanup Required:	R - CLEANUP REQUIRED
Discharge Cleanup Status:	NFA - NFA COMPLETE
Disch Cleanup Status Date:	12/18/2006
Cleanup Work Status:	COMPLETED
Information Source:	D - DISCHARGE NOTIFICATION
Other Source Description:	Not reported
Elig Indicator:	E - ELIGIBLE
Site Manager:	KOECHLEIN_H
Site Mgr End Date:	11/30/2006
Tank Office:	PCLP29 - HILLSBOROUGH ENVIRONM
Contaminated Drinking Wells:	0
Contaminated Monitoring Well:	No
Contaminated Soil:	Yes
Contaminated Surface Water:	No
Contaminated Ground Water:	No
Pollutant:	A - Leaded Gas
Pollutant Other Description:	Not reported
Gallons Discharged:	Not reported
Discharge Date:	3/5/1991
Pct Discharge Combined With:	Not reported
Cleanup Required:	R - CLEANUP REQUIRED
Discharge Cleanup Status:	NFA - NFA COMPLETE
Disch Cleanup Status Date:	12/18/2006
Cleanup Work Status:	COMPLETED
Information Source:	D - DISCHARGE NOTIFICATION
Other Source Description:	Not reported
Elig Indicator:	E - ELIGIBLE
Site Manager:	KOECHLEIN_H
Site Mgr End Date:	11/30/2006
Tank Office:	PCLP29 - HILLSBOROUGH ENVIRONM
Contaminated Drinking Wells:	0
Contaminated Monitoring Well:	No
Contaminated Soil:	Yes
Contaminated Surface Water:	No
Contaminated Ground Water:	No
Pollutant:	B - Unleaded Gas
Pollutant Other Description:	Not reported
Gallons Discharged:	Not reported
Discharge Date:	3/5/1991
Pct Discharge Combined With:	Not reported
Cleanup Required:	R - CLEANUP REQUIRED
Discharge Cleanup Status:	NFA - NFA COMPLETE
Disch Cleanup Status Date:	12/18/2006
Cleanup Work Status:	COMPLETED
Information Source:	D - DISCHARGE NOTIFICATION
Other Source Description:	Not reported
Elig Indicator:	E - ELIGIBLE
Site Manager:	KOECHLEIN_H
Site Mgr End Date:	11/30/2006
Tank Office:	PCLP29 - HILLSBOROUGH ENVIRONM
Contaminated Drinking Wells:	0
Contaminated Monitoring Well:	No
Contaminated Soil:	Yes
Contaminated Surface Water:	No

Map ID
Direction
Distance
Elevation

MAP FINDINGS

Site

Database(s)

EDR ID Number
EPA ID Number

PETE & FRANKS GARAGE (Continued)

U001355210

Contaminated Ground Water: No
Pollutant: D - Vehicular Diesel
Pollutant Other Description: Not reported
Gallons Discharged: Not reported

Task Information:

District: SWD
Facility ID: 8627430
Facility Status: CLOSED
Facility Type: A - Retail Station -
County: HILLSBOROUGH
County ID: 29
Cleanup Eligibility Status: E
Source Effective Date: 11-30-2006
Discharge Date: 03-05-1991
Cleanup Required: R - CLEANUP REQUIRED
Discharge Cleanup Status: NFA - NFA COMPLETE
Disch Cleanup Status Date: 12-18-2006
SRC Action Type: NFA - NO FURTHER ACTION
SRC Submit Date: 11-02-2006
SRC Review Date: 11-14-2006
SRC Completion Status: A - APPROVED
SRC Issue Date: 12-18-2006
SRC Comment: Not reported
Cleanup Work Status: COMPLETED
Site Mgr: KOECHLEIN_H
Site Mgr End Date: 11-30-2006
Tank Office: PCLP29 - Hillsborough County
SR Task ID: Not reported
SR Cleanup Responsible: -
SR Funding Eligibility Type: -
SR Actual Cost: Not reported
SR Completion Date: Not reported
SR Payment Date: Not reported
SR Oral Date: Not reported
SR Written Date: Not reported
SR Soil Removal: Not reported
SR Free Product Removal: Not reported
SR Soil Tonnage Removed: Not reported
SR Soil Treatment: Not reported
SR Other Treatment: Not reported
SR Alternate Proc Received Date: Not reported
SR Alternate Procedure Status: Not reported
SR Alternate Procedure Status Date: Not reported
SR Alternate Procedure Comments: Not reported
SA Task ID: 46815
SA Cleanup Responsible: -
SA Funding Eligibility Type: -
SA Actual Cost: Not reported
SA Completion Date: 11-22-1993
SA Payment Date: Not reported
RAP Task ID: 46816
RAP Cleanup Responsible ID: RP - RESPONSIBLE PARTY
RAP Funding Eligibility Type: -
RAP Actual Cost: Not reported
RAP Completion Date: Not reported
RAP Payment Date: Not reported
RAP Last Order Approved: Not reported

Map ID
Direction
Distance
Elevation

MAP FINDINGS

Site

Database(s)

EDR ID Number
EPA ID Number

PETE & FRANKS GARAGE (Continued)

U001355210

RA Task ID: 46817
RA Cleanup Responsible: RP - RESPONSIBLE PARTY
RA Funding Eligibility Type: -
RA Years to Complete: 0
RA Actual Cost: Not reported

[Click here for Florida Oculus:](#)

UST:

Facility Id: 8627430
Facility Status: CLOSED
Type Description: Retail Station
Facility Phone: 8132483312
Region: STATE
Positioning Method: UNVR
Lat/Long (dms): 27 42 42 / 82 17 57

Owner:

Owner Id: 16787
Owner Name: PERRICONE, ROSIE C
Owner Address: 3108 W NASSAU ST
Owner Address 2: Not reported
Owner City,St,Zip: TAMPA, FL 33607
Owner Contact: F. U. CASTELLADO
Owner Phone: 8138764946

Tank Info:

Name: PETE & FRANKS GARAGE
Address: 1602 N 15TH ST
City: TAMPA
Zip: 33605
Tank Id: 1
Status: Removed
Status Date: 03/31/1991
Install Date: 7/1/1977
Substance: Leaded gas
Content Description: Leaded Gas
Gallons: 3000
Vessel Indicator: TANK
Tank Location: UNDERGROUND
DEP Contractor: P

Name: PETE & FRANKS GARAGE
Address: 1602 N 15TH ST
City: TAMPA
Zip: 33605
Tank Id: 2
Status: Removed
Status Date: 03/31/1991
Install Date: 7/1/1977
Substance: Unleaded gas
Content Description: Unleaded Gas
Gallons: 3000
Vessel Indicator: TANK
Tank Location: UNDERGROUND
DEP Contractor: P

Map ID
Direction
Distance
Elevation

MAP FINDINGS

Site

Database(s)

EDR ID Number
EPA ID Number

PETE & FRANKS GARAGE (Continued)

U001355210

Name: PETE & FRANKS GARAGE
Address: 1602 N 15TH ST
City: TAMPA
Zip: 33605
Tank Id: 3
Status: Removed
Status Date: 03/31/1991
Install Date: 3/1/1980
Substance: Unleaded gas
Content Description: Unleaded Gas
Gallons: 1000
Vessel Indicator: TANK
Tank Location: UNDERGROUND
DEP Contractor: P

Name: PETE & FRANKS GARAGE
Address: 1602 N 15TH ST
City: TAMPA
Zip: 33605
Tank Id: 4
Status: Removed
Status Date: 03/31/1991
Install Date: Not reported
Substance: Waste oil
Content Description: Waste Oil
Gallons: 550
Vessel Indicator: TANK
Tank Location: UNDERGROUND
DEP Contractor: P

[Click here for Florida Oculus:](#)

BY1214 EAST 3RD AVE WAREHOUSE
NE 1717 EAST 3RD AVE
1/2-1 TAMPA, FL 33605
0.762 mi.
4023 ft.
Site 2 of 2 in cluster BY

FL SWF/LF S118560123
N/A

Relative:
Lower

SWF/LF:

Actual:
7 ft.

Name: EAST 3RD AVE WAREHOUSE
Address: 1717 EAST 3RD AVE
City,State,Zip: TAMPA, FL 33605
Facility ID: 102730
District: SWD
Lat/Long: 27:57:25.6 / 82:26:24.1
Class Type: 595
Classification: UNAUTHORIZED DISPOSAL/PROCESSING-COMPLAINT
Class Status: NOT YET DETERMINED (D)
Section: 18
Township: 29
Range: 19
Responsible Authority Name: Not reported
Responsible Authority Address: Not reported
Responsible Authority City,St,Zip: Not reported
Responsible Authority Phone: Not reported
EMail Address1: Not reported
EMail Address2: Not reported

Map ID
Direction
Distance
Elevation

MAP FINDINGS

Site

Database(s)

EDR ID Number
EPA ID Number

EAST 3RD AVE WAREHOUSE (Continued)

S118560123

Site Supervisor Name: Not reported
Site Supervisor Addr: Not reported
Site Supervisor City/State/Zip: Not reported
Site Supervisor Telephone: Not reported
Land Owner Name: Not reported
Land Owner Address: Not reported
Land Owner City/State/Zip: Not reported
Land Owner Telephone: Not reported

[Click here for Florida Oculus:](#)

**CG1215
NE
1/2-1
0.764 mi.
4032 ft.**

**SPICOLA HARDWARE, 21ST STREET (COT LF #33)
N. 19TH STREET & CROSSTOWN EXPWY
TAMPA, FL**

**FL VCP
FL CLEANUP SITES
FL DWM CONTAM
FL RESP PARTY**

**S112225037
N/A**

Site 6 of 7 in cluster CG

**Relative:
Lower
Actual:
7 ft.**

VCP:

Name: SPICOLA HARDWARE, 21ST STREET (COT LF #33)
Address: N. 19TH STREET & CROSSTOWN EXPWY
City,State,Zip: TAMPA, FL
System: Not reported
System Id: Not reported
Status: INACTIVE
Activity Code: VCAI
Comet Site Id: 65081
Lat/Long (dms): 27 57 14.5187 / 82 26 11.4917
Open Date: 01/28/1994
Datum: WGS84
Object of Interest: CAP_RAP SITE
Proximity: CENTR
Accuracy: 3
Verification Method: DPHO
Verification Date: 05/29/2009
Collection Method: DPHO

CLEANUP SITES:

Name: SPICOLA HARDWARE, 21ST STREET (COT LF #33)
Address: N. 19TH STREET & CROSSTOWN EXPWY
City,State,Zip: TAMPA, FL
DEP Cleanup Site Key: 66147493
Source Database Name: Not reported
Source Database Id: ERIC_13794
CPAC Program Area Id: CU
CLLC Cleanup Category Key: OTHCU
RSC2 Remediation Status Key: OPEN
Data Load Date: 02/22/2021
OC3 Office Id: SWD
Physical Address Line 2: Not reported
OIC Object Of Interest Id: CAP_R
PC2 Proximity Id: CENTR
Calc Coordinates Accuracy Level Id: 3
CMC2 Coordinate Method Id: Digital Aerial Photography With Ground Control
DC4 Datum Id: Geodetic Survey of 1984
VSC1 Verification Status: Not reported
Collect Username: TAFUNI_S
Collect Date: 01/01/1970

Map ID
Direction
Distance
Elevation

MAP FINDINGS

Site

Database(s)

EDR ID Number
EPA ID Number

SPICOLA HARDWARE, 21ST STREET (COT LF #33) (Continued)

S112225037

Collect Affiliation: Not reported
Map Source: 2004_DOQQ
Map Source Scale: 5000
Interpolation Scale: 5000
Verifier Username: TAFUNI_S
Verifier Affiliation: Not reported
Verification Date: 05/29/2009
Verified Coordinate Method Id: Digital Aerial Photography With Ground Control
Source Database Name Code: ERIC
CMC2 Coordinate Method ID Code: DPHO
DC4 Datum ID Code: WGS84
Verified Coordinate Method ID Code: DPHO
Comments: Alternate ID:
Latitude/Longitude (deg/min/sec): 27 57 / 82 26

DWM CONTAM:

Name: SPICOLA HARDWARE, 21ST STREET (COT LF #33)
Address: N. 19TH STREET & CROSSTOWN EXPWY
City,State,Zip: TAMPA, FL
Program Site Id: ERIC_13794
Lat DD: 27
Lat MM: 57
Lat SS: 14.5187
Long DD: 82
Long MM: 26
Long SS: 11.4917
Office/ District: SWD
Program Area: RESPONSPARTY
Priority Score: Not reported
Datum: WGS84
Method: DPHO
Facility Status: Open
Facility Type: Not reported
Score Effective Date: Not reported
Score When Ranked: Not reported
Rank: Not reported
Operator: BRYAN CARSON
Phone: (941)697-5119
Name Changed: 1998-12-11 00:00:00
Addr Changed: 1998-12-11 00:00:00
Related Party ID: Not reported
Primary RP Role: Not reported
RP Begin Date: Not reported
RP Name: Not reported
RP Address1: Not reported
RP Address2: Not reported
RP City: Not reported
RP State: Not reported
RP Zip5: Not reported
RP Zip4: Not reported
Contact: Not reported
RP Phone: Not reported
RP Extension: Not reported
Site Manager: Steve Morgan

RESP PARTY:

Map ID
Direction
Distance
Elevation

MAP FINDINGS

Site

Database(s)

EDR ID Number
EPA ID Number

SPICOLA HARDWARE, 21ST STREET (COT LF #33) (Continued)

S112225037

Name: SPICOLA HARDWARE, 21ST STREET (COT LF #33)
Address: N. 19TH STREET & CROSSTOWN EXPWY
City,State,Zip: TAMPA, FL
District: Southwest District
Site Id: 65081
Project Id: 65896
Site Status: INACTIVE
Project Manager: MORGAN_S
OGC Case Number: Not reported
Initial Date Received: 12/05/1991
Contaminants: Historic landfill-TDS & lead> CTLs
Offsite Cont Impact: U
Priority Score: Not reported
Datum: WGS84
Method ID: DPHO
Feature: Not reported
Object Of Interest: CAP_RAP SITE
Proximity To Object: CENTR
Collect Username: TAFUNI_S
Collect Affiliation: Florida Department of Environmental Protection
Collect Program Id: CL
Collect Date: 05/29/2009
Map Series Used: 2004_DOQQ
Map Source Scale: 5000
Interpolation Scale: 5000
Coordinate Accuracy Id: 3
Verify Method Id: DPHO
Verifier Username: TAFUNI_S
Verifier Affiliation: DEPARTMENT OF ENVIRONMENTAL PROTECTION
Verifying Program Id: CL
Verification Date: 05/29/2009
Decode for District: Southwest District
Decode for Datum: Geodetic Survey of 1984
Decode for Method: Digital Aerial Photography With Ground Control
Decode for Off Site COC: Unknown, documentation does not exist, or exists but is inconclusive,
as to whether contamination above applicable standards or criteria
extends offsite
Decode for V_Method: Digital Aerial Photography With Ground Control
Latitude/Longitude (deg/min/sec): 27 57 / 82 26

CF1216 **HILLSBOROUGH COMMUNITY COLLEGE SPILL**
North **7TH AVE & NEBRASKA AVE**
1/2-1 **TAMPA, FL 33605**
0.779 mi.
4112 ft. **Site 3 of 4 in cluster CF**

FL LUST **U003714697**
FL UST **N/A**
FL CLEANUP SITES
FL DWM CONTAM

Relative: **LUST:**
Higher Name: HILLSBOROUGH COMMUNITY COLLEGE SPILL
Actual: Address: 7TH AVE & NEBRASKA AVE
30 ft. City,State,Zip: TAMPA, FL 33605
Region: STATE
Facility Id: 9802434
Facility Status: CLOSED
Facility Type: X - Contamination Site
Facility Phone: (813)224-900
Facility Cleanup Rank: 11086
District: Southwest District
Lat/Long (dms): 27 57 37.6652 / 82 27 3.8188

Map ID
Direction
Distance
Elevation

MAP FINDINGS

Site

Database(s)

EDR ID Number
EPA ID Number

HILLSBOROUGH COMMUNITY COLLEGE SPILL (Continued)

U003714697

Section: Not reported
Township: Not reported
Range: Not reported
Feature: Not reported
Method: MMAP
Datum: Not reported
Score: 29
Score Effective Date: 2012-09-17 00:00:00
Score When Ranked: 9
Operator: Not reported
Name Update: 2000-01-13 00:00:00
Address Update: 2005-07-11 00:00:00

Discharge Cleanup Summary:

Discharge Date: 12/3/1999
PCT Discharge Combined: Not reported
Cleanup Required: R - CLEANUP REQUIRED
Discharge Cleanup Status: SA - SA ONGOING
Disch Cleanup Status Date: 12/15/1999
Cleanup Work Status: AWAITING
Information Source: D - DISCHARGE NOTIFICATION
Other Source Description: Not reported
Eligibility Indicator: I - INELIGIBLE
Site Manager: HEINTZ_C
Site Mgr End Date: 10/3/2002
Tank Office: PCLP29 - HILLSBOROUGH ENVIRONMENTAL PROTECTION COMMISSION

Contaminated Media:

Discharge Date: 12/3/1999
Pct Discharge Combined With: Not reported
Cleanup Required: R - CLEANUP REQUIRED
Discharge Cleanup Status: SA - SA ONGOING
Disch Cleanup Status Date: 12/15/1999
Cleanup Work Status: INACTIVE
Information Source: D - DISCHARGE NOTIFICATION
Other Source Description: Phase III ESA
Elig Indicator: I - INELIGIBLE
Site Manager: HEINTZ_C
Site Mgr End Date: 10/3/2002
Tank Office: PCLP29 - HILLSBOROUGH ENVIRONM
Contaminated Drinking Wells: Not reported
Contaminated Monitoring Well: Not reported
Contaminated Soil: Yes
Contaminated Surface Water: No
Contaminated Ground Water: Yes
Pollutant: Y - Unknown/Not Reported
Pollutant Other Description: Not reported
Gallons Discharged: Not reported

Task Information:

District: SWD
Facility ID: 9802434
Facility Status: CLOSED
Facility Type: X - Contamination Site -
County: HILLSBOROUGH
County ID: 29
Cleanup Eligibility Status: I
Source Effective Date: Not reported
Discharge Date: 12-03-1999

Map ID
Direction
Distance
Elevation

MAP FINDINGS

Site

Database(s)

EDR ID Number
EPA ID Number

HILLSBOROUGH COMMUNITY COLLEGE SPILL (Continued)

U003714697

Cleanup Required:	R - CLEANUP REQUIRED
Discharge Cleanup Status:	SA - SA ONGOING
Disch Cleanup Status Date:	12-15-1999
SRC Action Type:	-
SRC Submit Date:	Not reported
SRC Review Date:	Not reported
SRC Completion Status:	-
SRC Issue Date:	Not reported
SRC Comment:	Not reported
Cleanup Work Status:	INACTIVE
Site Mgr:	HEINTZ_C
Site Mgr End Date:	10-03-2002
Tank Office:	PCLP29 - Hillsborough County
SR Task ID:	Not reported
SR Cleanup Responsible:	-
SR Funding Eligibility Type:	-
SR Actual Cost:	Not reported
SR Completion Date:	Not reported
SR Payment Date:	Not reported
SR Oral Date:	Not reported
SR Written Date:	Not reported
SR Soil Removal:	Not reported
SR Free Product Removal:	Not reported
SR Soil Tonnage Removed:	Not reported
SR Soil Treatment:	Not reported
SR Other Treatment:	Not reported
SR Alternate Proc Received Date:	Not reported
SR Alternate Procedure Status:	Not reported
SR Alternate Procedure Status Date:	Not reported
SR Alternate Procedure Comments:	Not reported
SA Task ID:	62428
SA Cleanup Responsible:	-
SA Funding Eligibility Type:	-
SA Actual Cost:	Not reported
SA Completion Date:	Not reported
SA Payment Date:	Not reported
RAP Task ID:	69641
RAP Cleanup Responsible ID:	-
RAP Funding Eligibility Type:	-
RAP Actual Cost:	Not reported
RAP Completion Date:	Not reported
RAP Payment Date:	Not reported
RAP Last Order Approved:	Not reported
RA Task ID:	Not reported
RA Cleanup Responsible:	-
RA Funding Eligibility Type:	-
RA Years to Complete:	Not reported
RA Actual Cost:	Not reported

[Click here for Florida Oculus:](#)

UST:

Facility Id:	9802434
Facility Status:	CLOSED
Type Description:	Contamination Site
Facility Phone:	813224900
Region:	STATE

Map ID
Direction
Distance
Elevation

MAP FINDINGS

Site

Database(s)

EDR ID Number
EPA ID Number

HILLSBOROUGH COMMUNITY COLLEGE SPILL (Continued)

U003714697

Positioning Method: MMAP
Lat/Long (dms): 27 57 38 / 82 27 5

Owner Records Not Found for this facility id:

Tank Info:

Name: HILLSBOROUGH COMMUNITY COLLEGE SPILL
Address: 7TH AVE & NEBRASKA AVE
City: TAMPA
Zip: 33605
Tank Id: 1
Status: Removed
Status Date: 01/01/2000
Install Date: Not reported
Substance: Unknown/Not reported
Content Description: Unknown/Not Reported
Gallons: 500
Vessel Indicator: TANK
Tank Location: UNDERGROUND
DEP Contractor: P

[Click here for Florida Oculus:](#)

CLEANUP SITES:

Name: HILLSBOROUGH COMMUNITY COLLEGE SPILL
Address: 7TH AVE & NEBRASKA AVE
City,State,Zip: TAMPA, FL 33605
DEP Cleanup Site Key: 66158011
Source Database Name: Storage Tank Contamination Monitoring
Source Database Id: 9802434
CPAC Program Area Id: TK
CLLC Cleanup Category Key: PETRO
RSC2 Remediation Status Key: PENDING
Data Load Date: 02/22/2021
OC3 Office Id: SWD
Physical Address Line 2: Not reported
OIC Object Of Interest Id: FACIL
PC2 Proximity Id: APPRX
Calc Coordinates Accuracy Level Id: 4
CMC2 Coordinate Method Id: Digital Aerial Photography With Ground Control
DC4 Datum Id: High Accuracy Reference Network
VSC1 Verification Status: REVIEWED
Collect Username: CALTA_H
Collect Date: 08/06/2004
Collect Affiliation: FLORIDA DEPARTMENT OF ENVIRONMENTAL PROTECTION
Map Source: 1999 doqs
Map Source Scale: 4863
Interpolation Scale: Not reported
Verifier Username: CALTA_H
Verifier Affiliation: FLORIDA DEPARTMENT OF ENVIRONMENTAL PROTECTION
Verification Date: 08/06/2004
Verified Coordinate Method Id: Digital Aerial Photography With Ground Control
Source Database Name Code: STCM
CMC2 Coordinate Method ID Code: DPHO
DC4 Datum ID Code: HARN
Verified Coordinate Method ID Code: DPHO
Comments: Not reported

Map ID
Direction
Distance
Elevation

MAP FINDINGS

Site

Database(s)

EDR ID Number
EPA ID Number

HILLSBOROUGH COMMUNITY COLLEGE SPILL (Continued)

U003714697

Latitude/Longitude (deg/min/sec): 27 57 / 82 27

DWM CONTAM:

Name: HILLSBOROUGH COMMUNITY COLLEGE SPILL
Address: 7TH AVE & NEBRASKA AVE
City,State,Zip: TAMPA, FL 33605
Program Site Id: 9802434
Lat DD: 27
Lat MM: 57
Lat SS: 37.6652
Long DD: 82
Long MM: 27
Long SS: 3.8188
Office/ District: SWD
Program Area: STORAGE TANKS
Priority Score: 29
Datum: Not reported
Method: MMAP
Facility Status: CLOSED
Facility Type: X - Contamination Site
Score Effective Date: 2012-09-17 00:00:00
Score When Ranked: 9
Rank: 11086
Operator: CATHY WISE
Phone: (407)532-2037
Name Changed: 2008-04-23 00:00:00
Addr Changed: 2006-08-30 00:00:00
Related Party ID: 49664
Primary RP Role: CU RESPONSIBLE PARTY
RP Begin Date: 1/13/2000
RP Name: HILLSBOROUGH COMMUNITY COLLEGE
RP Address1: 101 E KENNEDY BLVD #3200
RP Address2: ATTN: SALEM SAXON & NIELSEN P A
RP City: TAMPA
RP State: FL
RP Zip5: 33602
RP Zip4: Not reported
Contact: FRAZIER CARRAWAY ATTORNEY
RP Phone: (813)224-9000
RP Extension: Not reported
Site Manager: Not reported

CI1217 **PRECISION NISSAN INC #2**
West **813 W KENNEDY BLVD**
1/2-1 **TAMPA, FL 33606**
0.783 mi.
4136 ft. **Site 1 of 5 in cluster CI**

FL LUST **U004145796**
FL TANKS **N/A**
FL CLEANUP SITES
FL DWM CONTAM

Relative: **LUST:**
Higher Name: PRECISION NISSAN INC #2
Address: 813 W KENNEDY BLVD
Actual: City,State,Zip: TAMPA, FL 33606
16 ft. Region: STATE
Facility Id: 8944436
Facility Status: CLOSED
Facility Type: X - Contamination Site
Facility Phone: (813)870-3333

Map ID
Direction
Distance
Elevation

MAP FINDINGS

Site

Database(s)

EDR ID Number
EPA ID Number

PRECISION NISSAN INC #2 (Continued)

U004145796

Facility Cleanup Rank: 8533
District: Southwest District
Lat/Long (dms): 27 56 41.28 / 82 28 6.24
Section: 24
Township: 29S
Range: 18E
Feature: Not reported
Method: UNVR
Datum: 0
Score: 10
Score Effective Date: 2003-07-17 00:00:00
Score When Ranked: 10
Operator: MULLEN, MIKE
Name Update: 1996-08-15 00:00:00
Address Update: 2009-04-24 00:00:00

Discharge Cleanup Summary:

Discharge Date: 4/26/1988
PCT Discharge Combined: Not reported
Cleanup Required: R - CLEANUP REQUIRED
Discharge Cleanup Status: RA - RA ONGOING
Disch Cleanup Status Date: 4/3/2015
Cleanup Work Status: AWAITING
Information Source: E - EDI
Other Source Description: Not reported
Eligibility Indicator: E - ELIGIBLE
Site Manager: ALLARD_M
Site Mgr End Date: 5/25/2016
Tank Office: PCTM5 - PETROLEUM CLEANUP TEAM 5

Petroleum Cleanup Program Eligibility:

Facility ID: 8944436
Discharge Date: 4/26/1988
Pct Discharge Combined With: Not reported
Cleanup Required: R - CLEANUP REQUIRED
Discharge Cleanup Status: RA - RA ONGOING
Disch Cleanup Status Date: 4/3/2015
Cleanup Work Status: INACTIVE
Information Source: Not reported
Other Source Description: Not reported
Application Received Date: Not reported
Cleanup Program: E - EARLY DETECTION INCENTIVE
Eligibility Status: Not reported
Elig Status Date: Not reported
Letter Of Intent Date: Not reported
Redetermined: Not reported
Inspection Date: Not reported
Site Manager: ALLARD_M
Site Mgr End Date: 5/25/2016
Tank Office: PCTM5 - PETROLEUM CLEANUP TEAM 5
Deductible Amount: Not reported
Deductible Paid To Date: Not reported
Co-Pay Amount: Not reported
Co-Pay Paid To Date: Not reported
Cap Amount: 0

Contaminated Media:

Discharge Date: 4/26/1988
Pct Discharge Combined With: Not reported

Map ID
Direction
Distance
Elevation

MAP FINDINGS

Site

Database(s)

EDR ID Number
EPA ID Number

PRECISION NISSAN INC #2 (Continued)

U004145796

Cleanup Required:	R - CLEANUP REQUIRED
Discharge Cleanup Status:	RA - RA ONGOING
Disch Cleanup Status Date:	4/3/2015
Cleanup Work Status:	INACTIVE
Information Source:	E - EDI
Other Source Description:	Not reported
Elig Indicator:	E - ELIGIBLE
Site Manager:	ALLARD_M
Site Mgr End Date:	5/25/2016
Tank Office:	PCTM5 - PETROLEUM CLEANUP TEAM
Contaminated Drinking Wells:	0
Contaminated Monitoring Well:	Yes
Contaminated Soil:	No
Contaminated Surface Water:	No
Contaminated Ground Water:	Yes
Pollutant:	A - Leaded Gas
Pollutant Other Description:	Not reported
Gallons Discharged:	Not reported
Discharge Date:	4/26/1988
Pct Discharge Combined With:	Not reported
Cleanup Required:	R - CLEANUP REQUIRED
Discharge Cleanup Status:	RA - RA ONGOING
Disch Cleanup Status Date:	4/3/2015
Cleanup Work Status:	INACTIVE
Information Source:	E - EDI
Other Source Description:	Not reported
Elig Indicator:	E - ELIGIBLE
Site Manager:	ALLARD_M
Site Mgr End Date:	5/25/2016
Tank Office:	PCTM5 - PETROLEUM CLEANUP TEAM
Contaminated Drinking Wells:	0
Contaminated Monitoring Well:	Yes
Contaminated Soil:	No
Contaminated Surface Water:	No
Contaminated Ground Water:	Yes
Pollutant:	B - Unleaded Gas
Pollutant Other Description:	Not reported
Gallons Discharged:	Not reported
Discharge Date:	4/26/1988
Pct Discharge Combined With:	Not reported
Cleanup Required:	R - CLEANUP REQUIRED
Discharge Cleanup Status:	RA - RA ONGOING
Disch Cleanup Status Date:	4/3/2015
Cleanup Work Status:	INACTIVE
Information Source:	E - EDI
Other Source Description:	Not reported
Elig Indicator:	E - ELIGIBLE
Site Manager:	ALLARD_M
Site Mgr End Date:	5/25/2016
Tank Office:	PCTM5 - PETROLEUM CLEANUP TEAM
Contaminated Drinking Wells:	0
Contaminated Monitoring Well:	Yes
Contaminated Soil:	No
Contaminated Surface Water:	No
Contaminated Ground Water:	Yes
Pollutant:	L - Waste Oil
Pollutant Other Description:	Not reported

Map ID
Direction
Distance
Elevation

MAP FINDINGS

Site

Database(s)

EDR ID Number
EPA ID Number

PRECISION NISSAN INC #2 (Continued)

U004145796

Gallons Discharged: Not reported

Task Information:

District: SWD

Facility ID: 8944436

Facility Status: CLOSED

Facility Type: X - Contamination Site -

County: HILLSBOROUGH

County ID: 29

Cleanup Eligibility Status: E

Source Effective Date: Not reported

Discharge Date: 04-26-1988

Cleanup Required: R - CLEANUP REQUIRED

Discharge Cleanup Status: RA - RA ONGOING

Disch Cleanup Status Date: 04-03-2015

SRC Action Type: -

SRC Submit Date: Not reported

SRC Review Date: Not reported

SRC Completion Status: -

SRC Issue Date: Not reported

SRC Comment: Not reported

Cleanup Work Status: INACTIVE

Site Mgr: ALLARD_M

Site Mgr End Date: 05-25-2016

Tank Office: PCTM5 - Team 5

SR Task ID: 47360

SR Cleanup Responsible: ST - STATE

SR Funding Eligibility Type: -

SR Actual Cost: Not reported

SR Completion Date: Not reported

SR Payment Date: Not reported

SR Oral Date: Not reported

SR Written Date: 04-03-2015

SR Soil Removal: Y

SR Free Product Removal: N

SR Soil Tonnage Removed: 1470

SR Soil Treatment: N

SR Other Treatment: CLASS I LANDFILL

SR Alternate Proc Received Date: Not reported

SR Alternate Procedure Status: Not reported

SR Alternate Procedure Status Date: Not reported

SR Alternate Procedure Comments: Not reported

SA Task ID: 47361

SA Cleanup Responsible: ST - STATE

SA Funding Eligibility Type: -

SA Actual Cost: Not reported

SA Completion Date: Not reported

SA Payment Date: Not reported

RAP Task ID: 47362

RAP Cleanup Responsible ID: ST - STATE

RAP Funding Eligibility Type: -

RAP Actual Cost: Not reported

RAP Completion Date: Not reported

RAP Payment Date: Not reported

RAP Last Order Approved: Not reported

RA Task ID: 47363

RA Cleanup Responsible: ST - STATE

RA Funding Eligibility Type: -

Map ID
Direction
Distance
Elevation

MAP FINDINGS

Site

Database(s)

EDR ID Number
EPA ID Number

PRECISION NISSAN INC #2 (Continued)

U004145796

RA Years to Complete: Not reported
RA Actual Cost: Not reported

[Click here for Florida Oculus:](#)

TANKS:

Name: PRECISION NISSAN INC #2
Address: 813 W KENNEDY BLVD
City,State,Zip: TAMPA, FL 33606
Facility ID: 8944436
Facility Phone: 8138703333
Facility Status: CLOSED
Facility Type: X
Type Description: Contamination Site
Dep Co: P
Lat/Lon Deg Min Sec: 27 56 38 / 82 28 6

CLEANUP SITES:

Name: PRECISION NISSAN INC #2
Address: 813 W KENNEDY BLVD
City,State,Zip: TAMPA, FL 33606
DEP Cleanup Site Key: 66157339
Source Database Name: Storage Tank Contamination Monitoring
Source Database Id: 8944436
CPAC Program Area Id: TK
CLLC Cleanup Category Key: PETRO
RSC2 Remediation Status Key: PENDING
Data Load Date: 02/22/2021
OC3 Office Id: SWD
Physical Address Line 2: Not reported
OIC Object Of Interest Id: FACIL
PC2 Proximity Id: EXACT
Calc Coordinates Accuracy Level Id: 4
CMC2 Coordinate Method Id: Digital Aerial Photography With Ground Control
DC4 Datum Id: North American Datum of 1983
VSC1 Verification Status: REVIEWED
Collect Username: Williams_CA
Collect Date: 08/21/2012
Collect Affiliation: DEPARTMENT OF ENVIRONMENTAL PROTECTION
Map Source: imagery_04_09
Map Source Scale: 5000
Interpolation Scale: Not reported
Verifier Username: Williams_CA
Verifier Affiliation: DEPARTMENT OF ENVIRONMENTAL PROTECTION
Verification Date: 08/21/2012
Verified Coordinate Method Id: Digital Aerial Photography With Ground Control
Source Database Name Code: STCM
CMC2 Coordinate Method ID Code: DPHO
DC4 Datum ID Code: NAD83
Verified Coordinate Method ID Code: DPHO
Comments: Not reported
Latitude/Longitude (deg/min/sec): 27 56 / 82 28

DWM CONTAM:

Name: PRECISION NISSAN INC #2
Address: 813 W KENNEDY BLVD

Map ID
Direction
Distance
Elevation

MAP FINDINGS

Site

Database(s)

EDR ID Number
EPA ID Number

PRECISION NISSAN INC #2 (Continued)

U004145796

City,State,Zip: TAMPA, FL 33606
Program Site Id: 8944436
Lat DD: 27
Lat MM: 56
Lat SS: 41.28
Long DD: 82
Long MM: 28
Long SS: 6.24
Office/ District: SWD
Program Area: STORAGE TANKS
Priority Score: 10
Datum: 0
Method: UNVR
Facility Status: CLOSED
Facility Type: X - Contamination Site
Score Effective Date: 2003-07-17 00:00:00
Score When Ranked: 10
Rank: 8533
Operator: MARK RUBIO
Phone: (813)918-5964
Name Changed: 2005-03-18 00:00:00
Addr Changed: 2017-10-20 00:00:00
Related Party ID: 38302
Primary RP Role: PROPERTY OWNER
RP Begin Date: 2/10/1995
RP Name: AGGIE PROPERTIES PARTNERSHIP
RP Address1: PO BOX 4207
RP Address2: Not reported
RP City: TAMPA
RP State: FL
RP Zip5: 33677
RP Zip4: Not reported
Contact: FRANK AGLIANO
RP Phone: (813)877-8267
RP Extension: Not reported
Site Manager: Not reported

CJ1218
ESE
1/2-1
0.788 mi.
4161 ft.
Relative:
Lower
Actual:
4 ft.

TAMPA NAVAL RESERVE TRAINING

FL DWM CONTAM

S125964207
N/A

TAMPA, FL

Site 1 of 2 in cluster CJ

DWM CONTAM:

Name: TAMPA NAVAL RESERVE TRAINING
Address: Not reported
City,State,Zip: TAMPA, FL
Program Site Id: I04FL0842
Lat DD: 27
Lat MM: 56
Lat SS: 32
Long DD: 82
Long MM: 26
Long SS: 13
Office/ District: SWD
Program Area: FEDERAL
Priority Score: Not reported
Datum: NAD83

Map ID
Direction
Distance
Elevation

MAP FINDINGS

Site

Database(s)

EDR ID Number
EPA ID Number

TAMPA NAVAL RESERVE TRAINING (Continued)

S125964207

Method: UNKN
Facility Status: Open
Facility Type: Not reported
Score Effective Date: Not reported
Score When Ranked: Not reported
Rank: Not reported
Operator: ROBERT LINDSEY
Phone: (229)382-2700
Name Changed: 1999-12-02 00:00:00
Addr Changed: 2007-06-01 00:00:00
Related Party ID: Not reported
Primary RP Role: Not reported
RP Begin Date: Not reported
RP Name: Not reported
RP Address1: Not reported
RP Address2: Not reported
RP City: Not reported
RP State: Not reported
RP Zip5: Not reported
RP Zip4: Not reported
Contact: Not reported
RP Phone: Not reported
RP Extension: Not reported
Site Manager: Not reported

CJ1219
ESE
1/2-1
0.788 mi.
4161 ft.

TAMPA NAVAL RESERVE TRAINING
TAMPA, FL
Site 2 of 2 in cluster CJ

FUDS 1024902625
N/A

Relative:
Lower
Actual:
4 ft.

FUDS:
EPA Region: 4
Installation ID: FL49799F465300
Congressional District Number: 14
Name: TAMPA NAVAL RESERVE TRAINING
FUDS Number: I04FL0842
City: TAMPA
State: FL
County: HILLSBOROUGH
Object ID: 5914
USACE Division: SAD
USACE District: Jacksonville District (SAJ)
Status: Properties without projects
Current Owner: Not reported
EMS Map Link: <https://fudsportal.usace.army.mil/ems/ems/inventory/map/map?id=60613>
Eligibility: Eligible
Has Projects: No
NPL Status: Not on the NPL
Property History: BETWEEN 1942 AND 1943, THE U.S. ACQUIRED ABOUT SIX ACRES FOR A NAVY RECEIVING STATION. THE RECEIVING STATION REMAINED ACTIVE UNTIL 1947 WHEN THE NAVY REDUCED THE SITE TO 4.5 ACRES AND CHANGED ITS MIS SION TO A RESERVE TRAINING CENTER. THE TAMPA NAVAL RESERVE TRAINING CENTER REMAINED ACTIVE UNTIL 1968. THE SITE WAS DISPOSED OF THE THE TAMPA PORT AUTHORITY, THE CURRENT OWNERS, IN 1970. TAMPA PORT AUTHORITY IS CURRENTLY LEASING THE SITE TO NAMASCO AND IS USED TO WAREHOUSE IMPORTED STEEL.

Map ID
Direction
Distance
Elevation

MAP FINDINGS

Site

Database(s)

EDR ID Number
EPA ID Number

TAMPA NAVAL RESERVE TRAINING (Continued)

1024902625

Project Required: No
Feature Description: Not reported
X Coord: -82.436889648000005
Y Coord: 27.942382812999998
Latitude: 27.942222220000001
Longitude: -82.436944440000005

CF1220 **STAR #1229**
North **1802 N NEBRASKA AVE**
1/2-1 **TAMPA, FL 33602**
0.792 mi.
4183 ft. **Site 4 of 4 in cluster CF**

FL LUST **U001354863**
FL UST **N/A**
FL CLEANUP SITES
FL DWM CONTAM

Relative:
Higher
Actual:
34 ft.

LUST:
Name: STAR #1229
Address: 1802 N NEBRASKA AVE
City,State,Zip: TAMPA, FL 33602
Region: STATE
Facility Id: 8625656
Facility Status: CLOSED
Facility Type: A - Retail Station
Facility Phone: (813)224-0749
Facility Cleanup Rank: 7482
District: Southwest District
Lat/Long (dms): 27 57 38.6842 / 82 27 5.0877
Section: 13
Township: 29S
Range: 18E
Feature: Not reported
Method: UNVR
Datum: 0
Score: 13
Score Effective Date: 2008-02-11 00:00:00
Score When Ranked: 15
Operator: STAR SERVICE
Name Update: Not reported
Address Update: Not reported

Petroleum Cleanup PCT Facility Score:

Facility Cleanup Status: ONGO - ONGOING
Contact: S. J. BRADSHAW, JR.
Contact Company: KNOPF, DOROTHY & WILLIAM I
Contact Address: 6744 NEOSHO ST
Contact City/State/Zip: SAINT LOUIS, MO 63109
Phone: (314)997-5990
Bad Address Ind: Y
State: FL
Zip: 33602, 2524
Score: 13
Score Effective Date: 2008-02-11 00:00:00
Related Party ID: 12145
Primary RP Role: ACCOUNT OWNER
RP Begin Date: 1986-05-22
RP Zip: 3035
RP Extension: Not reported

Discharge Cleanup Summary:
Discharge Date:

3/18/1991

Map ID
Direction
Distance
Elevation

MAP FINDINGS

Site

Database(s)

EDR ID Number
EPA ID Number

STAR #1229 (Continued)

U001354863

PCT Discharge Combined: Not reported
Cleanup Required: R - CLEANUP REQUIRED
Discharge Cleanup Status: RAP - RAP ONGOING
Disch Cleanup Status Date: 6/17/1996
Cleanup Work Status: ACTIVE
Information Source: A - ABANDONED TANK RESTORATION
Other Source Description: Not reported
Eligibility Indicator: E - ELIGIBLE
Site Manager: THORPE_K
Site Mgr End Date: Not reported
Tank Office: PCLP29 - HILLSBOROUGH ENVIRONMENTAL PROTECTION COMMISSION

Petroleum Cleanup Program Eligibility:

Facility ID: 8625656
Discharge Date: 3/18/1991
Pct Discharge Combined With: Not reported
Cleanup Required: R - CLEANUP REQUIRED
Discharge Cleanup Status: RAP - RAP ONGOING
Disch Cleanup Status Date: 6/17/1996
Cleanup Work Status: INACTIVE
Information Source: Not reported
Other Source Description: Not reported
Application Received Date: Not reported
Cleanup Program: A - ABANDONED TANK RESTORATION PROGRAM
Eligibility Status: Not reported
Elig Status Date: Not reported
Letter Of Intent Date: Not reported
Redetermined: Not reported
Inspection Date: Not reported
Site Manager: THORPE_K
Site Mgr End Date: Not reported
Tank Office: PCLP29 - HILLSBOROUGH ENVIRONMENTAL PROTECTION COMMISSION
Deductible Amount: Not reported
Deductible Paid To Date: Not reported
Co-Pay Amount: Not reported
Co-Pay Paid To Date: Not reported
Cap Amount: 0

Contaminated Media:

Discharge Date: 3/18/1991
Pct Discharge Combined With: Not reported
Cleanup Required: R - CLEANUP REQUIRED
Discharge Cleanup Status: RAP - RAP ONGOING
Disch Cleanup Status Date: 6/17/1996
Cleanup Work Status: INACTIVE
Information Source: A - ABANDONED TANK RESTORATION
Other Source Description: Not reported
Elig Indicator: E - ELIGIBLE
Site Manager: THORPE_K
Site Mgr End Date: Not reported
Tank Office: PCLP29 - HILLSBOROUGH ENVIRONM
Contaminated Drinking Wells: 0
Contaminated Monitoring Well: Yes
Contaminated Soil: Yes
Contaminated Surface Water: No
Contaminated Ground Water: Yes
Pollutant: A - Leaded Gas
Pollutant Other Description: Not reported

Map ID
Direction
Distance
Elevation

MAP FINDINGS

Site

Database(s)

EDR ID Number
EPA ID Number

STAR #1229 (Continued)

U001354863

Gallons Discharged: Not reported
Discharge Date: 3/18/1991
Pct Discharge Combined With: Not reported
Cleanup Required: R - CLEANUP REQUIRED
Discharge Cleanup Status: RAP - RAP ONGOING
Disch Cleanup Status Date: 6/17/1996
Cleanup Work Status: INACTIVE
Information Source: A - ABANDONED TANK RESTORATION
Other Source Description: Not reported
Elig Indicator: E - ELIGIBLE
Site Manager: THORPE_K
Site Mgr End Date: Not reported
Tank Office: PCLP29 - HILLSBOROUGH ENVIRONM
Contaminated Drinking Wells: 0
Contaminated Monitoring Well: Yes
Contaminated Soil: Yes
Contaminated Surface Water: No
Contaminated Ground Water: Yes
Pollutant: B - Unleaded Gas
Pollutant Other Description: Not reported
Gallons Discharged: Not reported

Task Information:

District: SWD
Facility ID: 8625656
Facility Status: CLOSED
Facility Type: A - Retail Station -
County: HILLSBOROUGH
County ID: 29
Cleanup Eligibility Status: E
Source Effective Date: Not reported
Discharge Date: 03-18-1991
Cleanup Required: R - CLEANUP REQUIRED
Discharge Cleanup Status: RAP - RAP ONGOING
Disch Cleanup Status Date: 06-17-1996
SRC Action Type: -
SRC Submit Date: Not reported
SRC Review Date: Not reported
SRC Completion Status: -
SRC Issue Date: Not reported
SRC Comment: Not reported
Cleanup Work Status: INACTIVE
Site Mgr: GIONET_C
Site Mgr End Date: 11-29-2016
Tank Office: PCLP29 - Hillsborough County
SR Task ID: 48445
SR Cleanup Responsible: RP - RESPONSIBLE PARTY
SR Funding Eligibility Type: -
SR Actual Cost: Not reported
SR Completion Date: Not reported
SR Payment Date: Not reported
SR Oral Date: Not reported
SR Written Date: 01-30-1991
SR Soil Removal: Not reported
SR Free Product Removal: Not reported
SR Soil Tonnage Removed: Not reported
SR Soil Treatment: Not reported
SR Other Treatment: TANK REMOVAL

Map ID
Direction
Distance
Elevation

MAP FINDINGS

Site

Database(s)

EDR ID Number
EPA ID Number

STAR #1229 (Continued)

U001354863

SR Alternate Proc Received Date: Not reported
SR Alternate Procedure Status: Not reported
SR Alternate Procedure Status Date: Not reported
SR Alternate Procedure Comments: Not reported
SA Task ID: 48446
SA Cleanup Responsible: RP - RESPONSIBLE PARTY
SA Funding Eligibility Type: -
SA Actual Cost: Not reported
SA Completion Date: 10-05-1993
SA Payment Date: Not reported
RAP Task ID: 48447
RAP Cleanup Responsible ID: RP - RESPONSIBLE PARTY
RAP Funding Eligibility Type: -
RAP Actual Cost: Not reported
RAP Completion Date: Not reported
RAP Payment Date: Not reported
RAP Last Order Approved: Not reported
RA Task ID: 48448
RA Cleanup Responsible: -
RA Funding Eligibility Type: -
RA Years to Complete: Not reported
RA Actual Cost: Not reported

[Click here for Florida Oculus:](#)

UST:

Facility Id: 8625656
Facility Status: CLOSED
Type Description: Retail Station
Facility Phone: 8132240749
Region: STATE
Positioning Method: UNVR
Lat/Long (dms): 27 57 38 / 82 27 2

Owner:

Owner Id: 12145
Owner Name: KNOPF, DOROTHY & WILLIAM I
Owner Address: 6744 NEOSHO ST
Owner Address 2: Not reported
Owner City,St,Zip: SAINT LOUIS, MO 63109
Owner Contact: S. J. BRADSHAW, JR.
Owner Phone: 3149975990

Tank Info:

Name: STAR #1229
Address: 1802 N NEBRASKA AVE
City: TAMPA
Zip: 33602
Tank Id: 1
Status: Removed
Status Date: 03/31/1991
Install Date: 3/1/1970
Substance: Leaded gas
Content Description: Leaded Gas
Gallons: 8000
Vessel Indicator: TANK
Tank Location: UNDERGROUND

Map ID
Direction
Distance
Elevation

MAP FINDINGS

Site

Database(s)

EDR ID Number
EPA ID Number

STAR #1229 (Continued)

U001354863

DEP Contractor: P

Name: STAR #1229
Address: 1802 N NEBRASKA AVE
City: TAMPA
Zip: 33602
Tank Id: 2
Status: Removed
Status Date: 03/31/1991
Install Date: 3/1/1970
Substance: Unleaded gas
Content Description: Unleaded Gas
Gallons: 8000
Vessel Indicator: TANK
Tank Location: UNDERGROUND
DEP Contractor: P

Name: STAR #1229
Address: 1802 N NEBRASKA AVE
City: TAMPA
Zip: 33602
Tank Id: 3
Status: Removed
Status Date: 03/31/1991
Install Date: 3/1/1970
Substance: Unleaded gas
Content Description: Unleaded Gas
Gallons: 4000
Vessel Indicator: TANK
Tank Location: UNDERGROUND
DEP Contractor: P

[Click here for Florida Oculus:](#)

CLEANUP SITES:

Name: STAR #1229
Address: 1802 N NEBRASKA AVE
City,State,Zip: TAMPA, FL 33602
DEP Cleanup Site Key: 66153221
Source Database Name: Storage Tank Contamination Monitoring
Source Database Id: 8625656
CPAC Program Area Id: TK
CLLC Cleanup Category Key: PETRO
RSC2 Remediation Status Key: ACTIVE
Data Load Date: 02/22/2021
OC3 Office Id: SWD
Physical Address Line 2: Not reported
OIC Object Of Interest Id: FACIL
PC2 Proximity Id: EXACT
Calc Coordinates Accuracy Level Id: 4
CMC2 Coordinate Method Id: Digital Aerial Photography With Ground Control
DC4 Datum Id: High Accuracy Reference Network
VSC1 Verification Status: REVIEWED
Collect Username: CALTA_H
Collect Date: 08/06/2004
Collect Affiliation: FLORIDA DEPARTMENT OF ENVIRONMENTAL PROTECTION

Map ID
Direction
Distance
Elevation

MAP FINDINGS

Site

Database(s)

EDR ID Number
EPA ID Number

STAR #1229 (Continued)

U001354863

Map Source: 1999 doqs
Map Source Scale: 5000
Interpolation Scale: Not reported
Verifier Username: CALTA_H
Verifier Affiliation: FLORIDA DEPARTMENT OF ENVIRONMENTAL PROTECTION
Verification Date: 08/06/2004
Verified Coordinate Method Id: Digital Aerial Photography With Ground Control
Source Database Name Code: STCM
CMC2 Coordinate Method ID Code: DPHO
DC4 Datum ID Code: HARN
Verified Coordinate Method ID Code: DPHO
Comments: Not reported
Latitude/Longitude (deg/min/sec): 27 57 / 82 27

DWM CONTAM:

Name: STAR #1229
Address: 1802 N NEBRASKA AVE
City,State,Zip: TAMPA, FL 33602
Program Site Id: 8625656
Lat DD: 28
Lat MM: 57
Lat SS: 38.6842
Long DD: 82
Long MM: 27
Long SS: 5.0877
Office/ District: SWD
Program Area: STORAGE TANKS
Priority Score: 13
Datum: 0
Method: UNVR
Facility Status: CLOSED
Facility Type: A - Retail Station
Score Effective Date: 2008-02-11 00:00:00
Score When Ranked: 15
Rank: 7482
Operator: RICK HERWEH
Phone: (813)681-4279
Name Changed: 2016-07-18 00:00:00
Addr Changed: 2016-07-18 00:00:00
Related Party ID: 12145
Primary RP Role: ACCOUNT OWNER
RP Begin Date: 5/22/1986
RP Name: KNOPF, DOROTHY & WILLIAM I
RP Address1: 6744 NEOSHO ST
RP Address2: Not reported
RP City: SAINT LOUIS
RP State: MO
RP Zip5: 63109
RP Zip4: 3035
Contact: S. J. BRADSHAW, JR.
RP Phone: (314)997-5990
RP Extension: Not reported
Site Manager: Not reported

Map ID
Direction
Distance
Elevation

MAP FINDINGS

Site

Database(s)

EDR ID Number
EPA ID Number

CK1221 **SUNOCO-818 MARKET**
WSW **818 W PLATT ST**
1/2-1 **TAMPA, FL 33606**
0.804 mi.
4243 ft. **Site 1 of 2 in cluster CK**

FL LUST **U001355236**
FL UST **N/A**
FL Financial Assurance

Relative:
Higher

Actual:
11 ft.

LUST:

Name: SUNOCO-818 MARKET
Address: 818 W PLATT ST
City,State,Zip: TAMPA, FL 33606
Region: STATE
Facility Id: 8627499
Facility Status: OPEN
Facility Type: A - Retail Station
Facility Phone: (813)732-5687
Facility Cleanup Rank: 7438
District: Southwest District
Lat/Long (dms): 27 56 29.5902 / 82 28 6.2443
Section: 24
Township: 29S
Range: 18E
Feature: Not reported
Method: AGPS
Datum: 0
Score: 10
Score Effective Date: 2007-11-16 00:00:00
Score When Ranked: 22
Operator: MARIA C LAMERS YARNELL
Name Update: 2011-10-07 00:00:00
Address Update: 2019-07-03 00:00:00

Petroleum Cleanup PCT Facility Score:

Facility Cleanup Status: CMPL - COMPLETED
Contact: MARIA C LAMERS YARNELL
Contact Company: 818 LANDHOLDINGS INC
Contact Address: 1104 ISLAMORDA LN
Contact City/State/Zip: TAMPA, FL 33606
Phone: (813)732-5687
Bad Address Ind: N
State: FL
Zip: 33606, 2252
Score: 10
Score Effective Date: 2007-11-16 00:00:00
Related Party ID: 48238
Primary RP Role: ACCOUNT OWNER
RP Begin Date: 1999-01-25
RP Zip: Not reported
RP Extension: Not reported

Discharge Cleanup Summary:

Discharge Date: 12/30/1987
PCT Discharge Combined: Not reported
Cleanup Required: R - CLEANUP REQUIRED
Discharge Cleanup Status: SRCR - SRCR COMPLETE
Disch Cleanup Status Date: 7/10/2019
Cleanup Work Status: COMPLETED
Information Source: E - EDI
Other Source Description: Not reported
Eligibility Indicator: E - ELIGIBLE

Map ID
Direction
Distance
Elevation

MAP FINDINGS

Site

Database(s)

EDR ID Number
EPA ID Number

SUNOCO-818 MARKET (Continued)

U001355236

Site Manager:	CIRIC_A
Site Mgr End Date:	4/29/2019
Tank Office:	PCTM5 - PETROLEUM CLEANUP TEAM 5
Petroleum Cleanup Program Eligibility:	
Facility ID:	8627499
Discharge Date:	12/30/1987
Pct Discharge Combined With:	Not reported
Cleanup Required:	R - CLEANUP REQUIRED
Discharge Cleanup Status:	SRCR - SRCR COMPLETE
Disch Cleanup Status Date:	7/10/2019
Cleanup Work Status:	COMPLETED
Information Source:	Not reported
Other Source Description:	Not reported
Application Received Date:	Not reported
Cleanup Program:	E - EARLY DETECTION INCENTIVE
Eligibility Status:	Not reported
Elig Status Date:	Not reported
Letter Of Intent Date:	Not reported
Redetermined:	Not reported
Inspection Date:	Not reported
Site Manager:	CIRIC_A
Site Mgr End Date:	4/29/2019
Tank Office:	PCTM5 - PETROLEUM CLEANUP TEAM 5
Deductible Amount:	Not reported
Deductible Paid To Date:	Not reported
Co-Pay Amount:	Not reported
Co-Pay Paid To Date:	Not reported
Cap Amount:	0
Facility ID:	8627499
Discharge Date:	12/30/1987
Pct Discharge Combined With:	Not reported
Cleanup Required:	R - CLEANUP REQUIRED
Discharge Cleanup Status:	SRCR - SRCR COMPLETE
Disch Cleanup Status Date:	7/10/2019
Cleanup Work Status:	COMPLETED
Information Source:	Not reported
Other Source Description:	Not reported
Application Received Date:	Not reported
Cleanup Program:	P - PETROLEUM LIABILITY AND RESTORATION INSURANCE PROGRAM
Eligibility Status:	Not reported
Elig Status Date:	Not reported
Letter Of Intent Date:	Not reported
Redetermined:	Not reported
Inspection Date:	Not reported
Site Manager:	CIRIC_A
Site Mgr End Date:	4/29/2019
Tank Office:	PCTM5 - PETROLEUM CLEANUP TEAM 5
Deductible Amount:	Not reported
Deductible Paid To Date:	Not reported
Co-Pay Amount:	Not reported
Co-Pay Paid To Date:	Not reported
Cap Amount:	0
Contaminated Media:	
Discharge Date:	12/30/1987
Pct Discharge Combined With:	Not reported
Cleanup Required:	R - CLEANUP REQUIRED

Map ID
Direction
Distance
Elevation

MAP FINDINGS

Site

Database(s)

EDR ID Number
EPA ID Number

SUNOCO-818 MARKET (Continued)

U001355236

Discharge Cleanup Status: SRCR - SRCR COMPLETE
Disch Cleanup Status Date: 7/10/2019
Cleanup Work Status: COMPLETED
Information Source: E - EDI
Other Source Description: Not reported
Elig Indicator: E - ELIGIBLE
Site Manager: CIRIC_A
Site Mgr End Date: 4/29/2019
Tank Office: PCTM5 - PETROLEUM CLEANUP TEAM
Contaminated Drinking Wells: 0
Contaminated Monitoring Well: Yes
Contaminated Soil: No
Contaminated Surface Water: No
Contaminated Ground Water: Yes
Pollutant: Z - Other Non Regulated
Pollutant Other Description: Not reported
Gallons Discharged: Not reported

Task Information:

District: SWD
Facility ID: 8627499
Facility Status: OPEN
Facility Type: A - Retail Station -
County: HILLSBOROUGH
County ID: 29
Cleanup Eligibility Status: E
Source Effective Date: 08-06-1998
Discharge Date: 12-30-1987
Cleanup Required: R - CLEANUP REQUIRED
Discharge Cleanup Status: SA - SA ONGOING
Disch Cleanup Status Date: 10-14-1988
SRC Action Type: NFA - NO FURTHER ACTION
SRC Submit Date: 04-05-1990
SRC Review Date: 07-11-1990
SRC Completion Status: R - RESCIND
SRC Issue Date: Not reported
SRC Comment: Not reported
Cleanup Work Status: INACTIVE
Site Mgr: CIRIC_A
Site Mgr End Date: Not reported
Tank Office: PCTM5 - Team 5
SR Task ID: 48011
SR Cleanup Responsible: RP - RESPONSIBLE PARTY
SR Funding Eligibility Type: -
SR Actual Cost: Not reported
SR Completion Date: Not reported
SR Payment Date: Not reported
SR Oral Date: Not reported
SR Written Date: Not reported
SR Soil Removal: Not reported
SR Free Product Removal: Not reported
SR Soil Tonnage Removed: Not reported
SR Soil Treatment: Not reported
SR Other Treatment: Not reported
SR Alternate Proc Received Date: Not reported
SR Alternate Procedure Status: Not reported
SR Alternate Procedure Status Date: Not reported
SR Alternate Procedure Comments: Not reported

Map ID
Direction
Distance
Elevation

MAP FINDINGS

Site

Database(s)

EDR ID Number
EPA ID Number

SUNOCO-818 MARKET (Continued)

U001355236

SA Task ID: 48012
SA Cleanup Responsible: RP - RESPONSIBLE PARTY
SA Funding Eligibility Type: -
SA Actual Cost: \$24,129.41
SA Completion Date: 04-25-1990
SA Payment Date: 03-29-1993
RAP Task ID: 48013
RAP Cleanup Responsible ID: NA - NOT APPLICABLE
RAP Funding Eligibility Type: -
RAP Actual Cost: Not reported
RAP Completion Date: Not reported
RAP Payment Date: Not reported
RAP Last Order Approved: Not reported
RA Task ID: 48014
RA Cleanup Responsible: NA - NOT APPLICABLE
RA Funding Eligibility Type: -
RA Years to Complete: Not reported
RA Actual Cost: Not reported

[Click here for Florida Oculus:](#)

UST:

Facility Id: 8627499
Facility Status: OPEN
Type Description: Retail Station
Facility Phone: 8137325687
Region: STATE
Positioning Method: AGPS
Lat/Long (dms): 27 56 30 / 82 28 4

Owner:

Owner Id: 48238
Owner Name: 818 LANDHOLDINGS INC
Owner Address: 1104 ISLAMORDA LN
Owner Address 2: Not reported
Owner City,St,Zip: TAMPA, FL 33606
Owner Contact: MARIA C LAMERS YARNELL
Owner Phone: 8137325687

Tank Info:

Name: SUNOCO-818 MARKET
Address: 818 W PLATT ST
City: TAMPA
Zip: 33606
Tank Id: 1
Status: In service
Status Date: 05/01/2019
Install Date: 5/1/1986
Substance: Unleaded gas
Content Description: Unleaded Gas
Gallons: 10000
Vessel Indicator: TANK
Tank Location: UNDERGROUND
DEP Contractor: P

Construction:

Tank Id: 1

Map ID
Direction
Distance
Elevation

MAP FINDINGS

Site

Database(s)

EDR ID Number
EPA ID Number

SUNOCO-818 MARKET (Continued)

U001355236

Construction Category: Primary Construction
Construction Description: Steel

Tank Id: 1
Construction Category: Corrosion Protection
Construction Description: Sacrificial anode CP

Tank Id: 1
Construction Category: Overfill/Spill
Construction Description: Spill containment bucket

Tank Id: 1
Construction Category: Overfill/Spill
Construction Description: Flow shut-Off

Tank Id: 1
Construction Category: Overfill/Spill
Construction Description: Tight fill

Tank Id: 1
Construction Category: Secondary Containment
Construction Description: DEP approved containment

Monitoring:
Tank ID: 1
Monitoring Description: Mechanical line leak detector

Tank ID: 1
Monitoring Description: Visual inspect pipe sumps

Tank ID: 1
Monitoring Description: Visual inspect dispenser liners

Tank ID: 1
Monitoring Description: Monitor dbl wall pipe space

Tank ID: 1
Monitoring Description: Monitor dbl wall tank space

Tank ID: 1
Monitoring Description: Continuous electronic sensing

Piping:
Tank ID: 1
Piping Category: Secondary Containment
Piping Description: Double wall - pipe jacket

Tank ID: 1
Piping Category: Miscellaneous Attributes
Piping Description: Dispenser liners

Tank ID: 1
Piping Category: Primary Construction
Piping Description: Approved synthetic material

Tank ID: 1

Map ID
Direction
Distance
Elevation

MAP FINDINGS

Site

Database(s)

EDR ID Number
EPA ID Number

SUNOCO-818 MARKET (Continued)

U001355236

Piping Category: Miscellaneous Attributes
Piping Description: Pressurized piping system

Name: SUNOCO-818 MARKET
Address: 818 W PLATT ST
City: TAMPA
Zip: 33606
Tank Id: 2
Status: In service
Status Date: 05/01/1986
Install Date: 5/1/1986
Substance: Unleaded gas
Content Description: Unleaded Gas
Gallons: 10000
Vessel Indicator: TANK
Tank Location: UNDERGROUND
DEP Contractor: P

Construction:

Tank Id: 2
Construction Category: Primary Construction
Construction Description: Steel

Tank Id: 2
Construction Category: Corrosion Protection
Construction Description: Sacrificial anode CP

Tank Id: 2
Construction Category: Overfill/Spill
Construction Description: Spill containment bucket

Tank Id: 2
Construction Category: Overfill/Spill
Construction Description: Flow shut-Off

Tank Id: 2
Construction Category: Overfill/Spill
Construction Description: Tight fill

Tank Id: 2
Construction Category: Secondary Containment
Construction Description: DEP approved containment

Monitoring:

Tank ID: 2
Monitoring Description: Mechanical line leak detector

Tank ID: 2
Monitoring Description: Visual inspect pipe sumps

Tank ID: 2
Monitoring Description: Visual inspect dispenser liners

Tank ID: 2
Monitoring Description: Monitor dbl wall pipe space

Map ID
Direction
Distance
Elevation

MAP FINDINGS

Site

Database(s)

EDR ID Number
EPA ID Number

SUNOCO-818 MARKET (Continued)

U001355236

Tank ID: 2
Monitoring Description: Monitor dbl wall tank space

Tank ID: 2
Monitoring Description: Continuous electronic sensing

Piping:
Tank ID: 2
Piping Category: Miscellaneous Attributes
Piping Description: Dispenser liners

Tank ID: 2
Piping Category: Primary Construction
Piping Description: Approved synthetic material

Tank ID: 2
Piping Category: Miscellaneous Attributes
Piping Description: Pressurized piping system

Tank ID: 2
Piping Category: Secondary Containment
Piping Description: Double wall - pipe jacket

Name: SUNOCO-818 MARKET
Address: 818 W PLATT ST
City: TAMPA
Zip: 33606
Tank Id: 3
Status: In service
Status Date: 05/01/1986
Install Date: 5/1/1986
Substance: Unleaded gas
Content Description: Unleaded Gas
Gallons: 10000
Vessel Indicator: TANK
Tank Location: UNDERGROUND
DEP Contractor: P

Construction:
Tank Id: 3
Construction Category: Primary Construction
Construction Description: Steel

Tank Id: 3
Construction Category: Corrosion Protection
Construction Description: Sacrificial anode CP

Tank Id: 3
Construction Category: Overfill/Spill
Construction Description: Spill containment bucket

Tank Id: 3
Construction Category: Overfill/Spill
Construction Description: Flow shut-Off

Tank Id: 3

Map ID
Direction
Distance
Elevation

MAP FINDINGS

Site

Database(s)

EDR ID Number
EPA ID Number

SUNOCO-818 MARKET (Continued)

U001355236

Construction Category: Overfill/Spill
Construction Description: Tight fill

Tank Id: 3
Construction Category: Secondary Containment
Construction Description: DEP approved containment

Monitoring:
Tank ID: 3
Monitoring Description: Mechanical line leak detector

Tank ID: 3
Monitoring Description: Visual inspect pipe sumps

Tank ID: 3
Monitoring Description: Visual inspect dispenser liners

Tank ID: 3
Monitoring Description: Monitor dbl wall pipe space

Tank ID: 3
Monitoring Description: Monitor dbl wall tank space

Tank ID: 3
Monitoring Description: Continuous electronic sensing

Piping:
Tank ID: 3
Piping Category: Miscellaneous Attributes
Piping Description: Dispenser liners

Tank ID: 3
Piping Category: Miscellaneous Attributes
Piping Description: Pressurized piping system

Tank ID: 3
Piping Category: Primary Construction
Piping Description: Approved synthetic material

Tank ID: 3
Piping Category: Secondary Containment
Piping Description: Double wall - pipe jacket

[Click here for Florida Oculus:](#)

FL Financial Assurance 3:

Name: SUNOCO-818 MARKET
Address: 818 W PLATT ST
City,State,Zip: TAMPA, FL 33606
Region: 3
Facility ID: 8627499
Facility Phone: 8137325687
Facility Status: OPEN
Facility Type: A

Map ID
Direction
Distance
Elevation

MAP FINDINGS

Site

Database(s)

EDR ID Number
EPA ID Number

SUNOCO-818 MARKET (Continued)

U001355236

Type Description: Retail Station
DEP CO: P
Financial Responsibility: INSURANCE
Insurance Company: AMERICAN SAFETY INDEMNITY CO
Effective Date: 07/02/2010
Expire Date: 07/02/2011
Owner ID: 48238
Owner Name: 818 LANDHOLDINGS INC
Owner Address: 1104 ISLAMORDA LN
Owner Address2: Not reported
Owner City,St,Zip: TAMPA, FL 33606
Contact: MARIA C LAMERS YARNELL
Resp Party Phone: 8137325687

Name: SUNOCO-818 MARKET
Address: 818 W PLATT ST
City,State,Zip: TAMPA, FL 33606
Region: 3
Facility ID: 8627499
Facility Phone: 8137325687
Facility Status: OPEN
Facility Type: A
Type Description: Retail Station
DEP CO: P
Financial Responsibility: INSURANCE
Insurance Company: AMERICAN SAFETY INDEMNITY CO
Effective Date: 07/02/2011
Expire Date: 07/02/2012
Owner ID: 48238
Owner Name: 818 LANDHOLDINGS INC
Owner Address: 1104 ISLAMORDA LN
Owner Address2: Not reported
Owner City,St,Zip: TAMPA, FL 33606
Contact: MARIA C LAMERS YARNELL
Resp Party Phone: 8137325687

Name: SUNOCO-818 MARKET
Address: 818 W PLATT ST
City,State,Zip: TAMPA, FL 33606
Region: 3
Facility ID: 8627499
Facility Phone: 8137325687
Facility Status: OPEN
Facility Type: A
Type Description: Retail Station
DEP CO: P
Financial Responsibility: INSURANCE
Insurance Company: AMERICAN SAFETY INDEMNITY CO
Effective Date: 07/02/2012
Expire Date: 07/02/2013
Owner ID: 48238
Owner Name: 818 LANDHOLDINGS INC
Owner Address: 1104 ISLAMORDA LN
Owner Address2: Not reported
Owner City,St,Zip: TAMPA, FL 33606
Contact: MARIA C LAMERS YARNELL
Resp Party Phone: 8137325687

Map ID
Direction
Distance
Elevation

MAP FINDINGS

Site

Database(s)

EDR ID Number
EPA ID Number

SUNOCO-818 MARKET (Continued)

U001355236

Name: SUNOCO-818 MARKET
Address: 818 W PLATT ST
City,State,Zip: TAMPA, FL 33606
Region: 3
Facility ID: 8627499
Facility Phone: 8137325687
Facility Status: OPEN
Facility Type: A
Type Description: Retail Station
DEP CO: P
Financial Responsibility: INSURANCE
Insurance Company: AMERICAN SAFETY INDEMNITY CO
Effective Date: 07/02/2013
Expire Date: 07/02/2014
Owner ID: 48238
Owner Name: 818 LANDHOLDINGS INC
Owner Address: 1104 ISLAMORDA LN
Owner Address2: Not reported
Owner City,St,Zip: TAMPA, FL 33606
Contact: MARIA C LAMERS YARNELL
Resp Party Phone: 8137325687

Name: SUNOCO-818 MARKET
Address: 818 W PLATT ST
City,State,Zip: TAMPA, FL 33606
Region: 3
Facility ID: 8627499
Facility Phone: 8137325687
Facility Status: OPEN
Facility Type: A
Type Description: Retail Station
DEP CO: P
Financial Responsibility: INSURANCE
Insurance Company: COMMERCE & INDUSTRY
Effective Date: 01/06/2008
Expire Date: 01/06/2009
Owner ID: 48238
Owner Name: 818 LANDHOLDINGS INC
Owner Address: 1104 ISLAMORDA LN
Owner Address2: Not reported
Owner City,St,Zip: TAMPA, FL 33606
Contact: MARIA C LAMERS YARNELL
Resp Party Phone: 8137325687

Name: SUNOCO-818 MARKET
Address: 818 W PLATT ST
City,State,Zip: TAMPA, FL 33606
Region: 3
Facility ID: 8627499
Facility Phone: 8137325687
Facility Status: OPEN
Facility Type: A
Type Description: Retail Station
DEP CO: P
Financial Responsibility: INSURANCE
Insurance Company: CRUM & FORSTER INDEMNITY
Effective Date: 07/02/2015

Map ID
Direction
Distance
Elevation

MAP FINDINGS

Site

Database(s)

EDR ID Number
EPA ID Number

SUNOCO-818 MARKET (Continued)

U001355236

Expire Date: 07/02/2016
Owner ID: 48238
Owner Name: 818 LANDHOLDINGS INC
Owner Address: 1104 ISLAMORDA LN
Owner Address2: Not reported
Owner City,St,Zip: TAMPA, FL 33606
Contact: MARIA C LAMERS YARNELL
Resp Party Phone: 8137325687

Name: SUNOCO-818 MARKET
Address: 818 W PLATT ST
City,State,Zip: TAMPA, FL 33606
Region: 3
Facility ID: 8627499
Facility Phone: 8137325687
Facility Status: OPEN
Facility Type: A
Type Description: Retail Station
DEP CO: P
Financial Responsibility: INSURANCE
Insurance Company: CRUM & FORSTER INDEMNITY
Effective Date: 07/02/2016
Expire Date: 07/02/2017
Owner ID: 48238
Owner Name: 818 LANDHOLDINGS INC
Owner Address: 1104 ISLAMORDA LN
Owner Address2: Not reported
Owner City,St,Zip: TAMPA, FL 33606
Contact: MARIA C LAMERS YARNELL
Resp Party Phone: 8137325687

Name: SUNOCO-818 MARKET
Address: 818 W PLATT ST
City,State,Zip: TAMPA, FL 33606
Region: 3
Facility ID: 8627499
Facility Phone: 8137325687
Facility Status: OPEN
Facility Type: A
Type Description: Retail Station
DEP CO: P
Financial Responsibility: INSURANCE
Insurance Company: CRUM & FORSTER INDEMNITY
Effective Date: 07/02/2017
Expire Date: 07/02/2018
Owner ID: 48238
Owner Name: 818 LANDHOLDINGS INC
Owner Address: 1104 ISLAMORDA LN
Owner Address2: Not reported
Owner City,St,Zip: TAMPA, FL 33606
Contact: MARIA C LAMERS YARNELL
Resp Party Phone: 8137325687

Name: SUNOCO-818 MARKET
Address: 818 W PLATT ST
City,State,Zip: TAMPA, FL 33606
Region: 3

Map ID
Direction
Distance
Elevation

MAP FINDINGS

Site

Database(s)

EDR ID Number
EPA ID Number

SUNOCO-818 MARKET (Continued)

U001355236

Facility ID: 8627499
Facility Phone: 8137325687
Facility Status: OPEN
Facility Type: A
Type Description: Retail Station
DEP CO: P
Financial Responsibility: INSURANCE
Insurance Company: CRUM & FORSTER INDEMNITY
Effective Date: 07/02/2018
Expire Date: 07/02/2019
Owner ID: 48238
Owner Name: 818 LANDHOLDINGS INC
Owner Address: 1104 ISLAMORDA LN
Owner Address2: Not reported
Owner City,St,Zip: TAMPA, FL 33606
Contact: MARIA C LAMERS YARNELL
Resp Party Phone: 8137325687

Name: SUNOCO-818 MARKET
Address: 818 W PLATT ST
City,State,Zip: TAMPA, FL 33606
Region: 3
Facility ID: 8627499
Facility Phone: 8137325687
Facility Status: OPEN
Facility Type: A
Type Description: Retail Station
DEP CO: P
Financial Responsibility: INSURANCE
Insurance Company: LIBERTY SURPLUS INSURANCE CORP
Effective Date: 07/02/2019
Expire Date: 07/02/2020
Owner ID: 48238
Owner Name: 818 LANDHOLDINGS INC
Owner Address: 1104 ISLAMORDA LN
Owner Address2: Not reported
Owner City,St,Zip: TAMPA, FL 33606
Contact: MARIA C LAMERS YARNELL
Resp Party Phone: 8137325687

CG1222 **ADAMO DRIVE INC**
NE **1901 E ADAMO DR**
1/2-1 **TAMPA, FL 33605**
0.806 mi.
4257 ft. **Site 7 of 7 in cluster CG**

FL LUST **U001354425**
FL UST **N/A**
FL CLEANUP SITES
FL DWM CONTAM
FL Financial Assurance

Relative: **LUST:**
Lower Name: ADAMO DRIVE INC
Address: 1901 E ADAMO DR
City,State,Zip: TAMPA, FL 33605
Region: STATE
Facility Id: 8625191
Facility Status: OPEN
Facility Type: A - Retail Station
Facility Phone: (813)917-8358
Facility Cleanup Rank: 8533
District: Southwest District
Lat/Long (dms): 27 57 19.6184 / 82 26 14.1179

Actual:
4 ft.

Map ID
Direction
Distance
Elevation

MAP FINDINGS

Site

Database(s)

EDR ID Number
EPA ID Number

ADAMO DRIVE INC (Continued)

U001354425

Section: 18
Township: 29
Range: 19
Feature: Not reported
Method: AGPS
Datum: 0
Score: 10
Score Effective Date: 2000-02-21 00:00:00
Score When Ranked: 10
Operator: TOM BUTLER
Name Update: Not reported
Address Update: 2016-03-03 00:00:00

Petroleum Cleanup PCT Facility Score:

Facility Cleanup Status: ONGO - ONGOING
Contact: ACCOUNTS PAYABLE
Contact Company: J H WILLIAMS OIL CO INC
Contact Address: PO BOX 439
Contact City/State/Zip: TAMPA, FL 33601
Phone: (813)917-8358
Bad Address Ind: N
State: FL
Zip: 33605, 5244
Score: 10
Score Effective Date: 2000-02-21 00:00:00
Related Party ID: 11229
Primary RP Role: ACCOUNT OWNER
RP Begin Date: 1986-05-14
RP Zip: 439
RP Extension: Not reported

Discharge Cleanup Summary:

Discharge Date: 12/23/1988
PCT Discharge Combined: Not reported
Cleanup Required: R - CLEANUP REQUIRED
Discharge Cleanup Status: RA - RA ONGOING
Disch Cleanup Status Date: 3/15/1994
Cleanup Work Status: AWAITING
Information Source: E - EDI
Other Source Description: Not reported
Eligibility Indicator: E - ELIGIBLE
Site Manager: LABIE_J
Site Mgr End Date: 9/28/2018
Tank Office: PCTM6 - PETROLEUM CLEANUP TEAM 6

Petroleum Cleanup Program Eligibility:

Facility ID: 8625191
Discharge Date: 12/23/1988
Pct Discharge Combined With: Not reported
Cleanup Required: R - CLEANUP REQUIRED
Discharge Cleanup Status: RA - RA ONGOING
Disch Cleanup Status Date: 3/15/1994
Cleanup Work Status: INACTIVE
Information Source: Not reported
Other Source Description: Not reported
Application Received Date: Not reported
Cleanup Program: E - EARLY DETECTION INCENTIVE
Eligibility Status: Not reported

Map ID
Direction
Distance
Elevation

MAP FINDINGS

Site

Database(s)

EDR ID Number
EPA ID Number

ADAMO DRIVE INC (Continued)

U001354425

Elig Status Date: Not reported
Letter Of Intent Date: Not reported
Redetermined: Not reported
Inspection Date: Not reported
Site Manager: LABIE_J
Site Mgr End Date: 9/28/2018
Tank Office: PCTM6 - PETROLEUM CLEANUP TEAM 6
Deductible Amount: Not reported
Deductible Paid To Date: Not reported
Co-Pay Amount: Not reported
Co-Pay Paid To Date: Not reported
Cap Amount: 0

Contaminated Media:

Discharge Date: 12/23/1988
Pct Discharge Combined With: Not reported
Cleanup Required: R - CLEANUP REQUIRED
Discharge Cleanup Status: RA - RA ONGOING
Disch Cleanup Status Date: 3/15/1994
Cleanup Work Status: INACTIVE
Information Source: E - EDI
Other Source Description: Not reported
Elig Indicator: E - ELIGIBLE
Site Manager: LABIE_J
Site Mgr End Date: 9/28/2018
Tank Office: PCTM6 - PETROLEUM CLEANUP TEAM
Contaminated Drinking Wells: 0
Contaminated Monitoring Well: Yes
Contaminated Soil: No
Contaminated Surface Water: No
Contaminated Ground Water: No
Pollutant: Z - Other Non Regulated
Pollutant Other Description: Not reported
Gallons Discharged: Not reported

Task Information:

District: SWD
Facility ID: 8625191
Facility Status: OPEN
Facility Type: A - Retail Station -
County: HILLSBOROUGH
County ID: 29
Cleanup Eligibility Status: E
Source Effective Date: Not reported
Discharge Date: 12-23-1988
Cleanup Required: R - CLEANUP REQUIRED
Discharge Cleanup Status: RA - RA ONGOING
Disch Cleanup Status Date: 03-15-1994
SRC Action Type: -
SRC Submit Date: Not reported
SRC Review Date: Not reported
SRC Completion Status: -
SRC Issue Date: Not reported
SRC Comment: Not reported
Cleanup Work Status: INACTIVE
Site Mgr: LABIE_J
Site Mgr End Date: Not reported
Tank Office: PCTM6 - Team 6

Map ID
Direction
Distance
Elevation

MAP FINDINGS

Site

Database(s)

EDR ID Number
EPA ID Number

ADAMO DRIVE INC (Continued)

U001354425

SR Task ID: 49236
SR Cleanup Responsible: ST - STATE
SR Funding Eligibility Type: -
SR Actual Cost: Not reported
SR Completion Date: Not reported
SR Payment Date: Not reported
SR Oral Date: Not reported
SR Written Date: Not reported
SR Soil Removal: Not reported
SR Free Product Removal: Not reported
SR Soil Tonnage Removed: Not reported
SR Soil Treatment: Not reported
SR Other Treatment: Not reported
SR Alternate Proc Received Date: Not reported
SR Alternate Procedure Status: Not reported
SR Alternate Procedure Status Date: Not reported
SR Alternate Procedure Comments: Not reported
SA Task ID: 49237
SA Cleanup Responsible: ST - STATE
SA Funding Eligibility Type: -
SA Actual Cost: Not reported
SA Completion Date: 08-26-1993
SA Payment Date: Not reported
RAP Task ID: 49238
RAP Cleanup Responsible ID: LP - LOCAL PROGRAM
RAP Funding Eligibility Type: -
RAP Actual Cost: Not reported
RAP Completion Date: 01-07-1994
RAP Payment Date: Not reported
RAP Last Order Approved: 1994-01-07 00:00:00
RA Task ID: 49239
RA Cleanup Responsible: LP - LOCAL PROGRAM
RA Funding Eligibility Type: -
RA Years to Complete: Not reported
RA Actual Cost: Not reported

[Click here for Florida Oculus:](#)

UST:

Facility Id: 8625191
Facility Status: OPEN
Type Description: Retail Station
Facility Phone: 8139178358
Region: STATE
Positioning Method: AGPS
Lat/Long (dms): 27 57 19 / 82 26 16

Owner:

Owner Id: 11229
Owner Name: J H WILLIAMS OIL CO INC
Owner Address: PO BOX 439
Owner Address 2: ATTN: ACCOUNTS PAYABLE
Owner City,St,Zip: TAMPA, FL 33601
Owner Contact: ACCOUNTS PAYABLE
Owner Phone: 8139178358

Map ID
Direction
Distance
Elevation

MAP FINDINGS

Site

Database(s)

EDR ID Number
EPA ID Number

ADAMO DRIVE INC (Continued)

U001354425

Tank Info:

Name: ADAMO DRIVE INC
Address: 1901 E ADAMO DR
City: TAMPA
Zip: 33605
Tank Id: 1
Status: Removed
Status Date: 09/08/2005
Install Date: 12/1/1979
Substance: Unleaded gas
Content Description: Unleaded Gas
Gallons: 12000
Vessel Indicator: TANK
Tank Location: UNDERGROUND
DEP Contractor: P

Name: ADAMO DRIVE INC
Address: 1901 E ADAMO DR
City: TAMPA
Zip: 33605
Tank Id: 2
Status: Removed
Status Date: 09/08/2005
Install Date: 12/1/1979
Substance: Unleaded gas
Content Description: Unleaded Gas
Gallons: 12000
Vessel Indicator: TANK
Tank Location: UNDERGROUND
DEP Contractor: P

Name: ADAMO DRIVE INC
Address: 1901 E ADAMO DR
City: TAMPA
Zip: 33605
Tank Id: 3
Status: Removed
Status Date: 09/08/2005
Install Date: 12/1/1979
Substance: Unleaded gas
Content Description: Unleaded Gas
Gallons: 12000
Vessel Indicator: TANK
Tank Location: UNDERGROUND
DEP Contractor: P

Name: ADAMO DRIVE INC
Address: 1901 E ADAMO DR
City: TAMPA
Zip: 33605
Tank Id: 4
Status: Removed
Status Date: 09/08/2005
Install Date: 12/1/1979
Substance: Vehicular diesel
Content Description: Vehicular Diesel
Gallons: 12000

Map ID
Direction
Distance
Elevation

MAP FINDINGS

Site

Database(s)

EDR ID Number
EPA ID Number

ADAMO DRIVE INC (Continued)

U001354425

Vessel Indicator: TANK
Tank Location: UNDERGROUND
DEP Contractor: P

Name: ADAMO DRIVE INC
Address: 1901 E ADAMO DR
City: TAMPA
Zip: 33605
Tank Id: 5
Status: Removed
Status Date: 09/08/2005
Install Date: 12/1/1979
Substance: Vehicular diesel
Content Description: Vehicular Diesel
Gallons: 12000
Vessel Indicator: TANK
Tank Location: UNDERGROUND
DEP Contractor: P

Name: ADAMO DRIVE INC
Address: 1901 E ADAMO DR
City: TAMPA
Zip: 33605
Tank Id: 6
Status: In service
Status Date: 10/01/2005
Install Date: 10/1/2005
Substance: Vehicular diesel
Content Description: Vehicular Diesel
Gallons: 12000
Vessel Indicator: TANK
Tank Location: UNDERGROUND
DEP Contractor: P

Construction:
Tank Id: 6
Construction Category: Overfill/Spill
Construction Description: Ball check valve

Tank Id: 6
Construction Category: Secondary Containment
Construction Description: Double wall - tank jacket

Tank Id: 6
Construction Category: Primary Construction
Construction Description: Steel

Tank Id: 6
Construction Category: Overfill/Spill
Construction Description: Spill containment bucket

Tank Id: 6
Construction Category: Overfill/Spill
Construction Description: Tight fill

Monitoring:
Tank ID: 6

Map ID
Direction
Distance
Elevation

MAP FINDINGS

Site

Database(s)

EDR ID Number
EPA ID Number

ADAMO DRIVE INC (Continued)

U001354425

Monitoring Description: Monitor dbl wall tank space

Tank ID: 6
Monitoring Description: Mechanical line leak detector

Tank ID: 6
Monitoring Description: Monitor dbl wall pipe space

Tank ID: 6
Monitoring Description: Visual inspect dispenser liners

Tank ID: 6
Monitoring Description: Visual inspect pipe sumps

Tank ID: 6
Monitoring Description: Continuous electronic sensing

Piping:

Tank ID: 6
Piping Category: Miscellaneous Attributes
Piping Description: Pressurized piping system

Tank ID: 6
Piping Category: Secondary Containment
Piping Description: Double wall

Tank ID: 6
Piping Category: Miscellaneous Attributes
Piping Description: Dispenser liners

Tank ID: 6
Piping Category: Primary Construction
Piping Description: Fiberglass

Name: ADAMO DRIVE INC
Address: 1901 E ADAMO DR
City: TAMPA
Zip: 33605
Tank Id: 7
Status: In service
Status Date: 10/01/2005
Install Date: 10/1/2005
Substance: Unleaded gas
Content Description: Unleaded Gas
Gallons: 20000
Vessel Indicator: TANK
Tank Location: UNDERGROUND
DEP Contractor: P

Construction:

Tank Id: 7
Construction Category: Overfill/Spill
Construction Description: Ball check valve

Tank Id: 7
Construction Category: Secondary Containment

Map ID
Direction
Distance
Elevation

MAP FINDINGS

Site

Database(s)

EDR ID Number
EPA ID Number

ADAMO DRIVE INC (Continued)

U001354425

Construction Description: Double wall - tank jacket

Tank Id: 7
Construction Category: Primary Construction
Construction Description: Steel

Tank Id: 7
Construction Category: Overfill/Spill
Construction Description: Spill containment bucket

Tank Id: 7
Construction Category: Overfill/Spill
Construction Description: Tight fill

Tank Id: 7
Construction Category: Miscellaneous Attributes
Construction Description: Compartmented

Monitoring:

Tank ID: 7
Monitoring Description: Monitor dbl wall tank space

Tank ID: 7
Monitoring Description: Mechanical line leak detector

Tank ID: 7
Monitoring Description: Monitor dbl wall pipe space

Tank ID: 7
Monitoring Description: Visual inspect dispenser liners

Tank ID: 7
Monitoring Description: Continuous electronic sensing

Tank ID: 7
Monitoring Description: Visual inspect pipe sumps

Piping:

Tank ID: 7
Piping Category: Primary Construction
Piping Description: Fiberglass

Tank ID: 7
Piping Category: Miscellaneous Attributes
Piping Description: Pressurized piping system

Tank ID: 7
Piping Category: Miscellaneous Attributes
Piping Description: Dispenser liners

Tank ID: 7
Piping Category: Secondary Containment
Piping Description: Double wall

Map ID
Direction
Distance
Elevation

MAP FINDINGS

Site

Database(s)

EDR ID Number
EPA ID Number

ADAMO DRIVE INC (Continued)

U001354425

[Click here for Florida Oculus:](#)

CLEANUP SITES:

Name: ADAMO DRIVE INC
Address: 1901 E ADAMO DR
City,State,Zip: TAMPA, FL 33605
DEP Cleanup Site Key: 66156590
Source Database Name: Storage Tank Contamination Monitoring
Source Database Id: 8625191
CPAC Program Area Id: TK
CLLC Cleanup Category Key: PETRO
RSC2 Remediation Status Key: PENDING
Data Load Date: 02/22/2021
OC3 Office Id: SWD
Physical Address Line 2: Not reported
OIC Object Of Interest Id: FACIL
PC2 Proximity Id: EXACT
Calc Coordinates Accuracy Level Id: 4
CMC2 Coordinate Method Id: Digital Aerial Photography With Ground Control
DC4 Datum Id: High Accuracy Reference Network
VSC1 Verification Status: REVIEWED
Collect Username: RICCI_L
Collect Date: 04/25/2003
Collect Affiliation: DEPARTMENT OF ENVIRONMENTAL PR
Map Source: 1994 doqs
Map Source Scale: 1269
Interpolation Scale: Not reported
Verifier Username: RICCI_L
Verifier Affiliation: DEPARTMENT OF ENVIRONMENTAL PR
Verification Date: 04/25/2003
Verified Coordinate Method Id: Digital Aerial Photography With Ground Control
Source Database Name Code: STCM
CMC2 Coordinate Method ID Code: DPHO
DC4 Datum ID Code: HARN
Verified Coordinate Method ID Code: DPHO
Comments: Not reported
Latitude/Longitude (deg/min/sec): 27 57 / 82 26

DWM CONTAM:

Name: ADAMO DRIVE INC
Address: 1901 E ADAMO DR
City,State,Zip: TAMPA, FL 33605
Program Site Id: 8625191
Lat DD: 27
Lat MM: 57
Lat SS: 19.6184
Long DD: 82
Long MM: 26
Long SS: 14.1179
Office/ District: SWD
Program Area: STORAGE TANKS
Priority Score: 10
Datum: 0
Method: AGPS
Facility Status: OPEN

Map ID
Direction
Distance
Elevation

MAP FINDINGS

Site

Database(s)

EDR ID Number
EPA ID Number

ADAMO DRIVE INC (Continued)

U001354425

Facility Type: A - Retail Station
Score Effective Date: 2000-02-21 00:00:00
Score When Ranked: 10
Rank: 8533
Operator: ATM RAHMAN
Phone: (863)735-0123
Name Changed: 2019-05-01 00:00:00
Addr Changed: 2017-04-19 00:00:00
Related Party ID: 11229
Primary RP Role: ACCOUNT OWNER
RP Begin Date: 5/14/1986
RP Name: J H WILLIAMS OIL CO INC
RP Address1: PO BOX 439
RP Address2: ATTN: ACCOUNTS PAYABLE
RP City: TAMPA
RP State: FL
RP Zip5: 33601
RP Zip4: 439
Contact: ACCOUNTS PAYABLE
RP Phone: (813)917-8358
RP Extension: Not reported
Site Manager: Not reported

FL Financial Assurance 3:

Name: ADAMO DRIVE INC
Address: 1901 E ADAMO DR
City,State,Zip: TAMPA, FL 33605
Region: 3
Facility ID: 8625191
Facility Phone: 8139178358
Facility Status: OPEN
Facility Type: A
Type Description: Retail Station
DEP CO: P
Financial Responsibility: INSURANCE
Insurance Company: COMMERCE & INDUSTRY
Effective Date: 03/03/2008
Expire Date: 03/03/2009
Owner ID: 11229
Owner Name: J H WILLIAMS OIL CO INC
Owner Address: PO BOX 439
Owner Address2: ATTN: ACCOUNTS PAYABLE
Owner City,St,Zip: TAMPA, FL 33601
Contact: ACCOUNTS PAYABLE
Resp Party Phone: 8139178358

Name: ADAMO DRIVE INC
Address: 1901 E ADAMO DR
City,State,Zip: TAMPA, FL 33605
Region: 3
Facility ID: 8625191
Facility Phone: 8139178358
Facility Status: OPEN
Facility Type: A
Type Description: Retail Station
DEP CO: P
Financial Responsibility: INSURANCE

Map ID
Direction
Distance
Elevation

MAP FINDINGS

Site

Database(s)

EDR ID Number
EPA ID Number

ADAMO DRIVE INC (Continued)

U001354425

Insurance Company: COMMERCE & INDUSTRY
Effective Date: 03/03/2009
Expire Date: 03/03/2010
Owner ID: 11229
Owner Name: J H WILLIAMS OIL CO INC
Owner Address: PO BOX 439
Owner Address2: ATTN: ACCOUNTS PAYABLE
Owner City,St,Zip: TAMPA, FL 33601
Contact: ACCOUNTS PAYABLE
Resp Party Phone: 8139178358

Name: ADAMO DRIVE INC
Address: 1901 E ADAMO DR
City,State,Zip: TAMPA, FL 33605
Region: 3

Facility ID: 8625191
Facility Phone: 8139178358
Facility Status: OPEN
Facility Type: A
Type Description: Retail Station
DEP CO: P

Financial Responsibility: INSURANCE
Insurance Company: COMMERCE & INDUSTRY
Effective Date: 03/03/2010
Expire Date: 03/03/2011
Owner ID: 11229
Owner Name: J H WILLIAMS OIL CO INC
Owner Address: PO BOX 439
Owner Address2: ATTN: ACCOUNTS PAYABLE
Owner City,St,Zip: TAMPA, FL 33601
Contact: ACCOUNTS PAYABLE
Resp Party Phone: 8139178358

Name: ADAMO DRIVE INC
Address: 1901 E ADAMO DR
City,State,Zip: TAMPA, FL 33605
Region: 3

Facility ID: 8625191
Facility Phone: 8139178358
Facility Status: OPEN
Facility Type: A
Type Description: Retail Station
DEP CO: P

Financial Responsibility: INSURANCE
Insurance Company: COMMERCE & INDUSTRY
Effective Date: 03/03/2011
Expire Date: 03/03/2012
Owner ID: 11229
Owner Name: J H WILLIAMS OIL CO INC
Owner Address: PO BOX 439
Owner Address2: ATTN: ACCOUNTS PAYABLE
Owner City,St,Zip: TAMPA, FL 33601
Contact: ACCOUNTS PAYABLE
Resp Party Phone: 8139178358

Name: ADAMO DRIVE INC
Address: 1901 E ADAMO DR

Map ID
Direction
Distance
Elevation

MAP FINDINGS

Site

Database(s)

EDR ID Number
EPA ID Number

ADAMO DRIVE INC (Continued)

U001354425

City,State,Zip: TAMPA, FL 33605
Region: 3
Facility ID: 8625191
Facility Phone: 8139178358
Facility Status: OPEN
Facility Type: A
Type Description: Retail Station
DEP CO: P
Financial Responsibility: INSURANCE
Insurance Company: COMMERCE & INDUSTRY
Effective Date: 03/03/2012
Expire Date: 03/03/2013
Owner ID: 11229
Owner Name: J H WILLIAMS OIL CO INC
Owner Address: PO BOX 439
Owner Address2: ATTN: ACCOUNTS PAYABLE
Owner City,St,Zip: TAMPA, FL 33601
Contact: ACCOUNTS PAYABLE
Resp Party Phone: 8139178358

Name: ADAMO DRIVE INC
Address: 1901 E ADAMO DR
City,State,Zip: TAMPA, FL 33605
Region: 3
Facility ID: 8625191
Facility Phone: 8139178358
Facility Status: OPEN
Facility Type: A
Type Description: Retail Station
DEP CO: P
Financial Responsibility: INSURANCE
Insurance Company: COMMERCE & INDUSTRY
Effective Date: 03/03/2013
Expire Date: 03/03/2014
Owner ID: 11229
Owner Name: J H WILLIAMS OIL CO INC
Owner Address: PO BOX 439
Owner Address2: ATTN: ACCOUNTS PAYABLE
Owner City,St,Zip: TAMPA, FL 33601
Contact: ACCOUNTS PAYABLE
Resp Party Phone: 8139178358

Name: ADAMO DRIVE INC
Address: 1901 E ADAMO DR
City,State,Zip: TAMPA, FL 33605
Region: 3
Facility ID: 8625191
Facility Phone: 8139178358
Facility Status: OPEN
Facility Type: A
Type Description: Retail Station
DEP CO: P
Financial Responsibility: INSURANCE
Insurance Company: COMMERCE & INDUSTRY
Effective Date: 03/03/2014
Expire Date: 03/03/2015
Owner ID: 11229

Map ID
Direction
Distance
Elevation

MAP FINDINGS

Site

Database(s)

EDR ID Number
EPA ID Number

ADAMO DRIVE INC (Continued)

U001354425

Owner Name: J H WILLIAMS OIL CO INC
Owner Address: PO BOX 439
Owner Address2: ATTN: ACCOUNTS PAYABLE
Owner City,St,Zip: TAMPA, FL 33601
Contact: ACCOUNTS PAYABLE
Resp Party Phone: 8139178358

Name: ADAMO DRIVE INC
Address: 1901 E ADAMO DR
City,State,Zip: TAMPA, FL 33605
Region: 3
Facility ID: 8625191
Facility Phone: 8139178358
Facility Status: OPEN
Facility Type: A
Type Description: Retail Station
DEP CO: P
Financial Responsibility: INSURANCE
Insurance Company: COMMERCE & INDUSTRY INSURANCE CO
Effective Date: 03/03/2015
Expire Date: 03/03/2016
Owner ID: 11229
Owner Name: J H WILLIAMS OIL CO INC
Owner Address: PO BOX 439
Owner Address2: ATTN: ACCOUNTS PAYABLE
Owner City,St,Zip: TAMPA, FL 33601
Contact: ACCOUNTS PAYABLE
Resp Party Phone: 8139178358

Name: ADAMO DRIVE INC
Address: 1901 E ADAMO DR
City,State,Zip: TAMPA, FL 33605
Region: 3
Facility ID: 8625191
Facility Phone: 8139178358
Facility Status: OPEN
Facility Type: A
Type Description: Retail Station
DEP CO: P
Financial Responsibility: INSURANCE
Insurance Company: COMMERCE & INDUSTRY INSURANCE CO
Effective Date: 03/03/2016
Expire Date: 03/03/2017
Owner ID: 11229
Owner Name: J H WILLIAMS OIL CO INC
Owner Address: PO BOX 439
Owner Address2: ATTN: ACCOUNTS PAYABLE
Owner City,St,Zip: TAMPA, FL 33601
Contact: ACCOUNTS PAYABLE
Resp Party Phone: 8139178358

Name: ADAMO DRIVE INC
Address: 1901 E ADAMO DR
City,State,Zip: TAMPA, FL 33605
Region: 3
Facility ID: 8625191
Facility Phone: 8139178358

Map ID
Direction
Distance
Elevation

MAP FINDINGS

Site

Database(s)

EDR ID Number
EPA ID Number

ADAMO DRIVE INC (Continued)

U001354425

Facility Status: OPEN
Facility Type: A
Type Description: Retail Station
DEP CO: P
Financial Responsibility: INSURANCE
Insurance Company: COMMERCE & INDUSTRY INSURANCE CO
Effective Date: 03/03/2017
Expire Date: 03/03/2018
Owner ID: 11229
Owner Name: J H WILLIAMS OIL CO INC
Owner Address: PO BOX 439
Owner Address2: ATTN: ACCOUNTS PAYABLE
Owner City,St,Zip: TAMPA, FL 33601
Contact: ACCOUNTS PAYABLE
Resp Party Phone: 8139178358

Name: ADAMO DRIVE INC
Address: 1901 E ADAMO DR
City,State,Zip: TAMPA, FL 33605
Region: 3
Facility ID: 8625191
Facility Phone: 8139178358
Facility Status: OPEN
Facility Type: A
Type Description: Retail Station
DEP CO: P
Financial Responsibility: INSURANCE
Insurance Company: COMMERCE & INDUSTRY INSURANCE CO
Effective Date: 03/03/2018
Expire Date: 03/03/2019
Owner ID: 11229
Owner Name: J H WILLIAMS OIL CO INC
Owner Address: PO BOX 439
Owner Address2: ATTN: ACCOUNTS PAYABLE
Owner City,St,Zip: TAMPA, FL 33601
Contact: ACCOUNTS PAYABLE
Resp Party Phone: 8139178358

Name: ADAMO DRIVE INC
Address: 1901 E ADAMO DR
City,State,Zip: TAMPA, FL 33605
Region: 3
Facility ID: 8625191
Facility Phone: 8139178358
Facility Status: OPEN
Facility Type: A
Type Description: Retail Station
DEP CO: P
Financial Responsibility: INSURANCE
Insurance Company: COMMERCE & INDUSTRY INSURANCE CO
Effective Date: 03/03/2019
Expire Date: 03/03/2020
Owner ID: 11229
Owner Name: J H WILLIAMS OIL CO INC
Owner Address: PO BOX 439
Owner Address2: ATTN: ACCOUNTS PAYABLE
Owner City,St,Zip: TAMPA, FL 33601

Map ID
Direction
Distance
Elevation

MAP FINDINGS

Site

Database(s)

EDR ID Number
EPA ID Number

ADAMO DRIVE INC (Continued)

U001354425

Contact: ACCOUNTS PAYABLE
Resp Party Phone: 8139178358

**1223
NE
1/2-1
0.812 mi.
4290 ft.**

**TAMBORELLO STATION
1715 E 4TH AVE
TAMPA, FL 33605**

**FL LUST
FL UST
FL Financial Assurance**

**U001354083
N/A**

**Relative:
Higher**

LUST:

**Actual:
8 ft.**

Name: TAMBORELLO STATION
Address: 1715 E 4TH AVE
City,State,Zip: TAMPA, FL 33605
Region: STATE
Facility Id: 8624823
Facility Status: CLOSED
Facility Type: A - Retail Station
Facility Phone: (813)248-2781
Facility Cleanup Rank: 8533
District: Southwest District
Lat/Long (dms): 27 57 28.34 / 82 26 21.75
Section: 18
Township: 29
Range: 19
Feature: Not reported
Method: UNVR
Datum: 0
Score: 30
Score Effective Date: 2012-05-07 00:00:00
Score When Ranked: 10
Operator: HENRY TAMBORELLO
Name Update: Not reported
Address Update: Not reported

Petroleum Cleanup PCT Facility Score:

Facility Cleanup Status: CMPL - COMPLETED
Contact: JOHN P MYERS JR
Contact Company: RADIANT OIL CO OF TAMPA INC
Contact Address: PO BOX 5238
Contact City/State/Zip: TAMPA, FL 33675
Phone: (813)247-4731
Bad Address Ind: N
State: FL
Zip: 33605, 5111
Score: 30
Score Effective Date: 2012-05-07 00:00:00
Related Party ID: 17765
Primary RP Role: ACCOUNT OWNER
RP Begin Date: 1986-01-01
RP Zip: 5238
RP Extension: Not reported

Discharge Cleanup Summary:

Discharge Date: 9/11/1988
PCT Discharge Combined: Not reported
Cleanup Required: R - CLEANUP REQUIRED
Discharge Cleanup Status: SRCR - SRCR COMPLETE
Disch Cleanup Status Date: 6/22/2018

Map ID
Direction
Distance
Elevation

MAP FINDINGS

Site

Database(s)

EDR ID Number
EPA ID Number

TAMBORELLO STATION (Continued)

U001354083

Cleanup Work Status: COMPLETED
Information Source: E - EDI
Other Source Description: Not reported
Eligibility Indicator: E - ELIGIBLE
Site Manager: SMITH_AA
Site Mgr End Date: 6/22/2018
Tank Office: PCLP29 - HILLSBOROUGH ENVIRONMENTAL PROTECTION COMMISSION

Petroleum Cleanup Program Eligibility:

Facility ID: 8624823
Discharge Date: 9/11/1988
Pct Discharge Combined With: Not reported
Cleanup Required: R - CLEANUP REQUIRED
Discharge Cleanup Status: SRCR - SRCR COMPLETE
Disch Cleanup Status Date: 6/22/2018
Cleanup Work Status: COMPLETED
Information Source: Not reported
Other Source Description: Not reported
Application Received Date: Not reported
Cleanup Program: E - EARLY DETECTION INCENTIVE
Eligibility Status: Not reported
Elig Status Date: Not reported
Letter Of Intent Date: Not reported
Redetermined: Not reported
Inspection Date: Not reported
Site Manager: SMITH_AA
Site Mgr End Date: 6/22/2018
Tank Office: PCLP29 - HILLSBOROUGH ENVIRONMENTAL PROTECTION COMMISSION
Deductible Amount: Not reported
Deductible Paid To Date: Not reported
Co-Pay Amount: Not reported
Co-Pay Paid To Date: Not reported
Cap Amount: 0

Contaminated Media:

Discharge Date: 9/11/1988
Pct Discharge Combined With: Not reported
Cleanup Required: R - CLEANUP REQUIRED
Discharge Cleanup Status: SRCR - SRCR COMPLETE
Disch Cleanup Status Date: 6/22/2018
Cleanup Work Status: COMPLETED
Information Source: E - EDI
Other Source Description: Not reported
Elig Indicator: E - ELIGIBLE
Site Manager: SMITH_AA
Site Mgr End Date: 6/22/2018
Tank Office: PCLP29 - HILLSBOROUGH ENVIRONM
Contaminated Drinking Wells: 0
Contaminated Monitoring Well: Yes
Contaminated Soil: No
Contaminated Surface Water: No
Contaminated Ground Water: Yes
Pollutant: B - Unleaded Gas
Pollutant Other Description: Not reported
Gallons Discharged: Not reported

Task Information:

District: SWD
Facility ID: 8624823

Map ID
Direction
Distance
Elevation

MAP FINDINGS

Site

Database(s)

EDR ID Number
EPA ID Number

TAMBORELLO STATION (Continued)

U001354083

Facility Status: CLOSED
Facility Type: A - Retail Station -
County: HILLSBOROUGH
County ID: 29
Cleanup Eligibility Status: E
Source Effective Date: 06-07-2018
Discharge Date: 09-11-1988
Cleanup Required: R - CLEANUP REQUIRED
Discharge Cleanup Status: SRCR - SRCR COMPLETE
Disch Cleanup Status Date: 06-22-2018
SRC Action Type: SRCR - SITE REHABILITATION COMPLETION REPORT
SRC Submit Date: 01-04-2018
SRC Review Date: 01-18-2018
SRC Completion Status: A - APPROVED
SRC Issue Date: 06-22-2018
SRC Comment: Not reported
Cleanup Work Status: COMPLETED
Site Mgr: SMITH_AA
Site Mgr End Date: 06-22-2018
Tank Office: PCLP29 - Hillsborough County
SR Task ID: 49754
SR Cleanup Responsible: RP - RESPONSIBLE PARTY
SR Funding Eligibility Type: -
SR Actual Cost: \$33,677.00
SR Completion Date: 12-16-1992
SR Payment Date: 11-18-1993
SR Oral Date: Not reported
SR Written Date: 01-20-1993
SR Soil Removal: Y
SR Free Product Removal: N
SR Soil Tonnage Removed: 136
SR Soil Treatment: Y
SR Other Treatment: CONT SOIL
SR Alternate Proc Received Date: Not reported
SR Alternate Procedure Status: Not reported
SR Alternate Procedure Status Date: Not reported
SR Alternate Procedure Comments: Not reported
SA Task ID: 49755
SA Cleanup Responsible: RP - RESPONSIBLE PARTY
SA Funding Eligibility Type: -
SA Actual Cost: Not reported
SA Completion Date: Not reported
SA Payment Date: Not reported
RAP Task ID: 49756
RAP Cleanup Responsible ID: ST - STATE
RAP Funding Eligibility Type: -
RAP Actual Cost: Not reported
RAP Completion Date: Not reported
RAP Payment Date: Not reported
RAP Last Order Approved: Not reported
RA Task ID: 49757
RA Cleanup Responsible: ST - STATE
RA Funding Eligibility Type: -
RA Years to Complete: 3
RA Actual Cost: Not reported

Map ID
Direction
Distance
Elevation

MAP FINDINGS

Site

Database(s)

EDR ID Number
EPA ID Number

TAMBORELLO STATION (Continued)

U001354083

[Click here for Florida Oculus:](#)

UST:

Facility Id: 8624823
Facility Status: CLOSED
Type Description: Retail Station
Facility Phone: 8132482781
Region: STATE
Positioning Method: UNVR
Lat/Long (dms): 27 57 27 / 82 26 19

Owner:

Owner Id: 17765
Owner Name: RADIANT OIL CO OF TAMPA INC
Owner Address: PO BOX 5238
Owner Address 2: *** USE STCM-48981 ***
Owner City,St,Zip: TAMPA, FL 33675
Owner Contact: JOHN P MYERS JR
Owner Phone: 8132474731

Tank Info:

Name: TAMBORELLO STATION
Address: 1715 E 4TH AVE
City: TAMPA
Zip: 33605
Tank Id: 1
Status: Removed
Status Date: 12/31/1992
Install Date: 7/1/1972
Substance: Unleaded gas
Content Description: Unleaded Gas
Gallons: 3000
Vessel Indicator: TANK
Tank Location: UNDERGROUND
DEP Contractor: P

Name: TAMBORELLO STATION
Address: 1715 E 4TH AVE
City: TAMPA
Zip: 33605
Tank Id: 2
Status: Removed
Status Date: 12/31/1992
Install Date: 7/1/1972
Substance: Unleaded gas
Content Description: Unleaded Gas
Gallons: 2000
Vessel Indicator: TANK
Tank Location: UNDERGROUND
DEP Contractor: P

Name: TAMBORELLO STATION
Address: 1715 E 4TH AVE
City: TAMPA
Zip: 33605
Tank Id: 3
Status: Removed

Map ID
Direction
Distance
Elevation

MAP FINDINGS

Site

Database(s)

EDR ID Number
EPA ID Number

TAMBORELLO STATION (Continued)

U001354083

Status Date: 12/31/1992
Install Date: 7/1/1972
Substance: Unleaded gas
Content Description: Unleaded Gas
Gallons: 2000
Vessel Indicator: TANK
Tank Location: UNDERGROUND
DEP Contractor: P

Name: TAMBORELLO STATION
Address: 1715 E 4TH AVE
City: TAMPA
Zip: 33605
Tank Id: 4
Status: Removed
Status Date: 12/31/1992
Install Date: 7/1/1981
Substance: Unleaded gas
Content Description: Unleaded Gas
Gallons: 4000
Vessel Indicator: TANK
Tank Location: UNDERGROUND
DEP Contractor: P

Name: TAMBORELLO STATION
Address: 1715 E 4TH AVE
City: TAMPA
Zip: 33605
Tank Id: 5
Status: Removed
Status Date: 12/31/1992
Install Date: Not reported
Substance: Unleaded gas
Content Description: Unleaded Gas
Gallons: 2000
Vessel Indicator: TANK
Tank Location: UNDERGROUND
DEP Contractor: P

Name: TAMBORELLO STATION
Address: 1715 E 4TH AVE
City: TAMPA
Zip: 33605
Tank Id: 6
Status: Closed in place
Status Date: 12/31/1992
Install Date: Not reported
Substance: Unleaded gas
Content Description: Unleaded Gas
Gallons: 1000
Vessel Indicator: TANK
Tank Location: UNDERGROUND
DEP Contractor: P

Name: TAMBORELLO STATION
Address: 1715 E 4TH AVE
City: TAMPA

Map ID
Direction
Distance
Elevation

MAP FINDINGS

Site

Database(s)

EDR ID Number
EPA ID Number

TAMBORELLO STATION (Continued)

U001354083

Zip: 33605
Tank Id: 7
Status: Closed in place
Status Date: 12/31/1992
Install Date: Not reported
Substance: Unleaded gas
Content Description: Unleaded Gas
Gallons: 1000
Vessel Indicator: TANK
Tank Location: UNDERGROUND
DEP Contractor: P

Name: TAMBORELLO STATION
Address: 1715 E 4TH AVE
City: TAMPA
Zip: 33605
Tank Id: 8
Status: Removed
Status Date: 12/31/1992
Install Date: Not reported
Substance: Kerosene
Content Description: Kerosene
Gallons: 500
Vessel Indicator: TANK
Tank Location: UNDERGROUND
DEP Contractor: P

Name: TAMBORELLO STATION
Address: 1715 E 4TH AVE
City: TAMPA
Zip: 33605
Tank Id: 9
Status: Removed
Status Date: 12/31/1992
Install Date: Not reported
Substance: Vehicular diesel
Content Description: Vehicular Diesel
Gallons: 1000
Vessel Indicator: TANK
Tank Location: UNDERGROUND
DEP Contractor: P

[Click here for Florida Oculus:](#)

FL Financial Assurance 3:

Name: TAMBORELLO STATION
Address: 1715 E 4TH AVE
City,State,Zip: TAMPA, FL 33605
Region: 3
Facility ID: 8624823
Facility Phone: 8132482781
Facility Status: CLOSED
Facility Type: A
Type Description: Retail Station
DEP CO: P
Financial Responsibility: INSURANCE

Map ID
Direction
Distance
Elevation

MAP FINDINGS

Site

Database(s)

EDR ID Number
EPA ID Number

TAMBORELLO STATION (Continued)

U001354083

Insurance Company: FPLIPA
Effective Date: 06/04/1990
Expire Date: 06/04/1993
Owner ID: 17765
Owner Name: RADIANT OIL CO OF TAMPA INC
Owner Address: PO BOX 5238
Owner Address2: *** USE STCM-48981 ***
Owner City,St,Zip: TAMPA, FL 33675
Contact: JOHN P MYERS JR
Resp Party Phone: 8132474731

CI1224
West
1/2-1
0.813 mi.
4294 ft.

CHEVRON #48093-B L PASCHALL
102 N US 301
TAMPA, FL 33619

FL LUST U001823445
FL UST N/A

Site 2 of 5 in cluster CI

Relative:
Higher
Actual:
16 ft.

LUST:
Name: CHEVRON #48093-B L PASCHALL
Address: 102 N US 301
City,State,Zip: TAMPA, FL 33619
Region: STATE
Facility Id: 8625348
Facility Status: CLOSED
Facility Type: A - Retail Station
Facility Phone: Not reported
Facility Cleanup Rank: Not reported
District: Southwest District
Lat/Long (dms): 27 57 5.91 / 82 21 21.21
Section: 24
Township: 29S
Range: 19E
Feature: Not reported
Method: UNVR
Datum: 0
Score: Not reported
Score Effective Date: Not reported
Score When Ranked: Not reported
Operator: PASCHALL
Name Update: 2002-07-19 00:00:00
Address Update: Not reported

Petroleum Cleanup PCT Facility Score:

Facility Cleanup Status: CMPL - COMPLETED
Contact: KEVIN CHARLES
Contact Company: CHEVRON PRODUCTS CO
Contact Address: PO BOX 6004
Contact City/State/Zip: SAN RAMON, CA 94583
Phone: (925)842-9002
Bad Address Ind: N
State: FL
Zip: 33619, 4327
Score: Not reported
Score Effective Date: Not reported
Related Party ID: 3941
Primary RP Role: ACCOUNT OWNER
RP Begin Date: 1994-05-20
RP Zip: 904

Map ID
Direction
Distance
Elevation

MAP FINDINGS

Site

Database(s)

EDR ID Number
EPA ID Number

CHEVRON #48093-B L PASCHALL (Continued)

U001823445

RP Extension: Not reported

Discharge Cleanup Summary:

Discharge Date: 11/1/1992
PCT Discharge Combined: Not reported
Cleanup Required: R - CLEANUP REQUIRED
Discharge Cleanup Status: SRCR - SRCR COMPLETE
Disch Cleanup Status Date: 9/16/1994
Cleanup Work Status: COMPLETED
Information Source: Z - OTHER
Other Source Description: Not reported
Eligibility Indicator: I - INELIGIBLE
Site Manager: Not reported
Site Mgr End Date: Not reported
Tank Office: -

Petroleum Cleanup Program Eligibility:

Facility ID: 8625348
Discharge Date: 11/1/1992
Pct Discharge Combined With: Not reported
Cleanup Required: R - CLEANUP REQUIRED
Discharge Cleanup Status: SRCR - SRCR COMPLETE
Disch Cleanup Status Date: 9/16/1994
Cleanup Work Status: COMPLETED
Information Source: Not reported
Other Source Description: Not reported
Application Received Date: Not reported
Cleanup Program: C - PETROLEUM CLEANUP PARTICIPATION PROGRAM
Eligibility Status: Not reported
Elig Status Date: Not reported
Letter Of Intent Date: Not reported
Redetermined: Not reported
Inspection Date: Not reported
Site Manager: Not reported
Site Mgr End Date: Not reported
Tank Office: -
Deductible Amount: Not reported
Deductible Paid To Date: Not reported
Co-Pay Amount: Not reported
Co-Pay Paid To Date: Not reported
Cap Amount: 0

Task Information:

District: SWD
Facility ID: 8625348
Facility Status: CLOSED
Facility Type: A - Retail Station -
County: HILLSBOROUGH
County ID: 29
Cleanup Eligibility Status: I
Source Effective Date: 09-16-1994
Discharge Date: 11-01-1992
Cleanup Required: R - CLEANUP REQUIRED
Discharge Cleanup Status: SRCR - SRCR COMPLETE
Disch Cleanup Status Date: 09-16-1994
SRC Action Type: SRCR - SITE REHABILITATION COMPLETION REPORT
SRC Submit Date: 08-27-1994
SRC Review Date: 09-02-1994

Map ID
Direction
Distance
Elevation

MAP FINDINGS

Site

Database(s)

EDR ID Number
EPA ID Number

CHEVRON #48093-B L PASCHALL (Continued)

U001823445

SRC Completion Status: A - APPROVED
SRC Issue Date: 09-16-1994
SRC Comment: Not reported
Cleanup Work Status: COMPLETED
Site Mgr: Not reported
Site Mgr End Date: Not reported
Tank Office: -
SR Task ID: 46009
SR Cleanup Responsible: RP - RESPONSIBLE PARTY
SR Funding Eligibility Type: -
SR Actual Cost: Not reported
SR Completion Date: Not reported
SR Payment Date: Not reported
SR Oral Date: Not reported
SR Written Date: 06-15-1993
SR Soil Removal: Y
SR Free Product Removal: Not reported
SR Soil Tonnage Removed: Not reported
SR Soil Treatment: Not reported
SR Other Treatment: Not reported
SR Alternate Proc Received Date: Not reported
SR Alternate Procedure Status: Not reported
SR Alternate Procedure Status Date: Not reported
SR Alternate Procedure Comments: Not reported
SA Task ID: 46010
SA Cleanup Responsible: RP - RESPONSIBLE PARTY
SA Funding Eligibility Type: -
SA Actual Cost: Not reported
SA Completion Date: 08-03-1993
SA Payment Date: Not reported
RAP Task ID: 46011
RAP Cleanup Responsible ID: RP - RESPONSIBLE PARTY
RAP Funding Eligibility Type: -
RAP Actual Cost: Not reported
RAP Completion Date: 08-27-1993
RAP Payment Date: Not reported
RAP Last Order Approved: 1993-08-27 00:00:00
RA Task ID: 46012
RA Cleanup Responsible: RP - RESPONSIBLE PARTY
RA Funding Eligibility Type: -
RA Years to Complete: Not reported
RA Actual Cost: Not reported

[Click here for Florida Oculus:](#)

UST:

Facility Id: 8625348
Facility Status: CLOSED
Type Description: Retail Station
Facility Phone: Not reported
Region: STATE
Positioning Method: UNVR
Lat/Long (dms): 27 57 0 / 82 21 19

Owner:

Owner Id: 3941
Owner Name: CHEVRON PRODUCTS CO

Map ID
Direction
Distance
Elevation

MAP FINDINGS

Site

Database(s)

EDR ID Number
EPA ID Number

CHEVRON #48093-B L PASCHALL (Continued)

U001823445

Owner Address: PO BOX 6004
Owner Address 2: ATTN: PERMIT DESK
Owner City,St,Zip: SAN RAMON, CA 94583
Owner Contact: KEVIN CHARLES
Owner Phone: 9258429002

Tank Info:

Name: CHEVRON #48093-B L PASCHALL
Address: 102 N US 301
City: TAMPA
Zip: 33619
Tank Id: 1
Status: Removed
Status Date: 09/30/1987
Install Date: 7/1/1982
Substance: Waste oil
Content Description: Waste Oil
Gallons: 1000
Vessel Indicator: TANK
Tank Location: UNDERGROUND
DEP Contractor: P

Name: CHEVRON #48093-B L PASCHALL
Address: 102 N US 301
City: TAMPA
Zip: 33619
Tank Id: 2
Status: Removed
Status Date: 09/30/1987
Install Date: 7/1/1982
Substance: Unleaded gas
Content Description: Unleaded Gas
Gallons: 10000
Vessel Indicator: TANK
Tank Location: UNDERGROUND
DEP Contractor: P

Name: CHEVRON #48093-B L PASCHALL
Address: 102 N US 301
City: TAMPA
Zip: 33619
Tank Id: 3
Status: Removed
Status Date: 09/30/1987
Install Date: 7/1/1982
Substance: Unleaded gas
Content Description: Unleaded Gas
Gallons: 10000
Vessel Indicator: TANK
Tank Location: UNDERGROUND
DEP Contractor: P

Name: CHEVRON #48093-B L PASCHALL
Address: 102 N US 301
City: TAMPA
Zip: 33619
Tank Id: 4

Map ID
Direction
Distance
Elevation

MAP FINDINGS

Site

Database(s)

EDR ID Number
EPA ID Number

CHEVRON #48093-B L PASCHALL (Continued)

U001823445

Status: Removed
Status Date: 09/30/1987
Install Date: 7/1/1982
Substance: Leaded gas
Content Description: Leaded Gas
Gallons: 10000
Vessel Indicator: TANK
Tank Location: UNDERGROUND
DEP Contractor: P

[Click here for Florida Oculus:](#)

1225
NNE
1/2-1
0.819 mi.
4326 ft.

TAMPA ELECTRIC CO-TECO DATA CENTER
1898 NUCCIO PKY
TAMPA, FL 33605

FL LUST
FL UST
FL Financial Assurance
FL TIER 2

U001355805
N/A

Relative:
Higher

Actual:
28 ft.

LUST:

Name: TAMPA ELECTRIC CO-TECO DATA CENTER
Address: 1898 NUCCIO PKY
City,State,Zip: TAMPA, FL 33605
Region: STATE
Facility Id: 8839853
Facility Status: OPEN
Facility Type: C - Fuel user/Non-retail
Facility Phone: (813)228-4285
Facility Cleanup Rank: 4871
District: Southwest District
Lat/Long (dms): 27 57 38.43 / 82 26 54.4828
Section: 18
Township: 29S
Range: 19E
Feature: Not reported
Method: AGPS
Datum: 0
Score: 29
Score Effective Date: 2012-04-06 00:00:00
Score When Ranked: 30
Operator: ARTHUR BOSSHART
Name Update: 2005-05-31 00:00:00
Address Update: 2008-04-30 00:00:00

Petroleum Cleanup PCT Facility Score:

Facility Cleanup Status: CMPL - COMPLETED
Contact: NICK FLETCHER
Contact Company: TAMPA ELECTRIC CO
Contact Address: PO BOX 111
Contact City/State/Zip: TAMPA, FL 33601
Phone: (813)228-1486
Bad Address Ind: N
State: FL
Zip: 33605, 3500
Score: 29
Score Effective Date: 2012-04-06 00:00:00
Related Party ID: 21555
Primary RP Role: ACCOUNT OWNER

Map ID
Direction
Distance
Elevation

MAP FINDINGS

Site

Database(s)

EDR ID Number
EPA ID Number

TAMPA ELECTRIC CO-TECO DATA CENTER (Continued)

U001355805

RP Begin Date: 1988-03-23
RP Zip: Not reported
RP Extension: Not reported

Discharge Cleanup Summary:

Discharge Date: 4/14/1998
PCT Discharge Combined: Not reported
Cleanup Required: R - CLEANUP REQUIRED
Discharge Cleanup Status: SRCR - SRCR COMPLETE
Disch Cleanup Status Date: 12/9/2019
Cleanup Work Status: COMPLETED
Information Source: D - DISCHARGE NOTIFICATION
Other Source Description: Not reported
Eligibility Indicator: E - ELIGIBLE
Site Manager: LINDEMAN_S
Site Mgr End Date: 12/3/2019
Tank Office: PCTM6 - PETROLEUM CLEANUP TEAM 6

Petroleum Cleanup Program Eligibility:

Facility ID: 8839853
Discharge Date: 4/14/1998
Pct Discharge Combined With: Not reported
Cleanup Required: R - CLEANUP REQUIRED
Discharge Cleanup Status: SRCR - SRCR COMPLETE
Disch Cleanup Status Date: 12/9/2019
Cleanup Work Status: COMPLETED
Information Source: Not reported
Other Source Description: Not reported
Application Received Date: Not reported
Cleanup Program: P - PETROLEUM LIABILITY AND RESTORATION INSURANCE PROGRAM
Eligibility Status: Not reported
Elig Status Date: Not reported
Letter Of Intent Date: Not reported
Redetermined: Not reported
Inspection Date: Not reported
Site Manager: LINDEMAN_S
Site Mgr End Date: 12/3/2019
Tank Office: PCTM6 - PETROLEUM CLEANUP TEAM 6
Deductible Amount: Not reported
Deductible Paid To Date: Not reported
Co-Pay Amount: Not reported
Co-Pay Paid To Date: Not reported
Cap Amount: 300000

Contaminated Media:

Discharge Date: 4/14/1998
Pct Discharge Combined With: Not reported
Cleanup Required: R - CLEANUP REQUIRED
Discharge Cleanup Status: SRCR - SRCR COMPLETE
Disch Cleanup Status Date: 12/9/2019
Cleanup Work Status: COMPLETED
Information Source: D - DISCHARGE NOTIFICATION
Other Source Description: Not reported
Elig Indicator: E - ELIGIBLE
Site Manager: LINDEMAN_S
Site Mgr End Date: 12/3/2019
Tank Office: PCTM6 - PETROLEUM CLEANUP TEAM
Contaminated Drinking Wells: Not reported

Map ID
Direction
Distance
Elevation

MAP FINDINGS

Site

Database(s)

EDR ID Number
EPA ID Number

TAMPA ELECTRIC CO-TECO DATA CENTER (Continued)

U001355805

Contaminated Monitoring Well: Yes
Contaminated Soil: Yes
Contaminated Surface Water: Not reported
Contaminated Ground Water: Not reported
Pollutant: H - Generator/Pump Diesel
Pollutant Other Description: Not reported
Gallons Discharged: Not reported

Task Information:

District: SWD
Facility ID: 8839853
Facility Status: OPEN
Facility Type: C - Fuel user/Non-retail -
County: HILLSBOROUGH
County ID: 29
Cleanup Eligibility Status: E
Source Effective Date: Not reported
Discharge Date: 04-14-1998
Cleanup Required: R - CLEANUP REQUIRED
Discharge Cleanup Status: SA - SA ONGOING
Disch Cleanup Status Date: 09-05-2001
SRC Action Type: -
SRC Submit Date: Not reported
SRC Review Date: Not reported
SRC Completion Status: -
SRC Issue Date: Not reported
SRC Comment: Not reported
Cleanup Work Status: INACTIVE
Site Mgr: OMRAN_C
Site Mgr End Date: Not reported
Tank Office: PCTM6 - Team 6
SR Task ID: Not reported
SR Cleanup Responsible: -
SR Funding Eligibility Type: -
SR Actual Cost: Not reported
SR Completion Date: Not reported
SR Payment Date: Not reported
SR Oral Date: Not reported
SR Written Date: Not reported
SR Soil Removal: Not reported
SR Free Product Removal: Not reported
SR Soil Tonnage Removed: Not reported
SR Soil Treatment: Not reported
SR Other Treatment: Not reported
SR Alternate Proc Received Date: Not reported
SR Alternate Procedure Status: Not reported
SR Alternate Procedure Status Date: Not reported
SR Alternate Procedure Comments: Not reported
SA Task ID: 66421
SA Cleanup Responsible: -
SA Funding Eligibility Type: -
SA Actual Cost: Not reported
SA Completion Date: Not reported
SA Payment Date: Not reported
RAP Task ID: Not reported
RAP Cleanup Responsible ID: -
RAP Funding Eligibility Type: -
RAP Actual Cost: Not reported

Map ID
Direction
Distance
Elevation

MAP FINDINGS

Site

Database(s)

EDR ID Number
EPA ID Number

TAMPA ELECTRIC CO-TECO DATA CENTER (Continued)

U001355805

RAP Completion Date: Not reported
RAP Payment Date: Not reported
RAP Last Order Approved: Not reported
RA Task ID: Not reported
RA Cleanup Responsible: -
RA Funding Eligibility Type: -
RA Years to Complete: Not reported
RA Actual Cost: Not reported

[Click here for Florida Oculus:](#)

UST:

Facility Id: 8839853
Facility Status: OPEN
Type Description: Fuel user/Non-retail
Facility Phone: 8132284285
Region: STATE
Positioning Method: AGPS
Lat/Long (dms): 27 57 24 / 82 27 11

Owner:

Owner Id: 21555
Owner Name: TAMPA ELECTRIC CO
Owner Address: PO BOX 111
Owner Address 2: ATTN: STORAGE TANK REGIS
Owner City,St,Zip: TAMPA, FL 33601
Owner Contact: NICK FLETCHER
Owner Phone: 8132281486

Tank Info:

Name: TAMPA ELECTRIC CO-TECO DATA CENTER
Address: 1898 NUCCIO PKY
City: TAMPA
Zip: 33605
Tank Id: 1
Status: In service
Status Date: Not reported
Install Date: 3/1/1988
Substance: Diesel-emergen generator
Content Description: Emerg Generator Diesel
Gallons: 15000
Vessel Indicator: TANK
Tank Location: UNDERGROUND
DEP Contractor: P

Construction:

Tank Id: 1
Construction Category: Primary Construction
Construction Description: Fiberglass

Tank Id: 1
Construction Category: Secondary Containment
Construction Description: Double wall

Tank Id: 1
Construction Category: Overfill/Spill
Construction Description: Spill containment bucket

Map ID
Direction
Distance
Elevation

MAP FINDINGS

Site

Database(s)

EDR ID Number
EPA ID Number

TAMPA ELECTRIC CO-TECO DATA CENTER (Continued)

U001355805

Tank Id: 1
Construction Category: Overfill/Spill
Construction Description: Tight fill

Tank Id: 1
Construction Category: Overfill/Spill
Construction Description: Flow shut-Off

Monitoring:
Tank ID: 1
Monitoring Description: Not required

Piping:
Tank ID: 1
Piping Category: Secondary Containment
Piping Description: Double wall - pipe jacket

Tank ID: 1
Piping Category: Miscellaneous Attributes
Piping Description: Suction piping system

Tank ID: 1
Piping Category: Primary Construction
Piping Description: Steel/galvanized metal

Name: TAMPA ELECTRIC CO-TECO DATA CENTER
Address: 1898 NUCCIO PKY
City: TAMPA
Zip: 33605
Tank Id: 2
Status: In service
Status Date: Not reported
Install Date: 3/1/1988
Substance: Diesel-emergen generator
Content Description: Emerg Generator Diesel
Gallons: 15000
Vessel Indicator: TANK
Tank Location: UNDERGROUND
DEP Contractor: P

Construction:
Tank Id: 2
Construction Category: Primary Construction
Construction Description: Fiberglass

Tank Id: 2
Construction Category: Secondary Containment
Construction Description: Double wall

Tank Id: 2
Construction Category: Overfill/Spill
Construction Description: Spill containment bucket

Tank Id: 2
Construction Category: Overfill/Spill
Construction Description: Tight fill

Map ID
Direction
Distance
Elevation

MAP FINDINGS

Site

Database(s)

EDR ID Number
EPA ID Number

TAMPA ELECTRIC CO-TECO DATA CENTER (Continued)

U001355805

Tank Id: 2
Construction Category: Overfill/Spill
Construction Description: Flow shut-Off

Monitoring:
Tank ID: 2
Monitoring Description: Not required

Piping:
Tank ID: 2
Piping Category: Primary Construction
Piping Description: Steel/galvanized metal

Tank ID: 2
Piping Category: Secondary Containment
Piping Description: Double wall - pipe jacket

Tank ID: 2
Piping Category: Miscellaneous Attributes
Piping Description: Suction piping system

[Click here for Florida Oculus:](#)

FL Financial Assurance 3:

Name: TAMPA ELECTRIC CO-TECO DATA CENTER
Address: 1898 NUCCIO PKY
City,State,Zip: TAMPA, FL 33605
Region: 3
Facility ID: 8839853
Facility Phone: 8132284285
Facility Status: OPEN
Facility Type: C
Type Description: Fuel user/Non-retail
DEP CO: P
Financial Responsibility: SELF-INSURANCE - LETTER FROM CHIEF FINANCIAL OFFIC
Insurance Company: Not reported
Effective Date: 05/01/2009
Expire Date: 05/01/2010
Owner ID: 21555
Owner Name: TAMPA ELECTRIC CO
Owner Address: PO BOX 111
Owner Address2: ATTN: STORAGE TANK REGIS
Owner City,St,Zip: TAMPA, FL 33601
Contact: NICK FLETCHER
Resp Party Phone: 8132281486

Name: TAMPA ELECTRIC CO-TECO DATA CENTER
Address: 1898 NUCCIO PKY
City,State,Zip: TAMPA, FL 33605
Region: 3
Facility ID: 8839853
Facility Phone: 8132284285
Facility Status: OPEN
Facility Type: C

Map ID
Direction
Distance
Elevation

MAP FINDINGS

Site

Database(s)

EDR ID Number
EPA ID Number

TAMPA ELECTRIC CO-TECO DATA CENTER (Continued)

U001355805

Type Description: Fuel user/Non-retail
DEP CO: P
Financial Responsibility: SELF-INSURANCE - LETTER FROM CHIEF FINANCIAL OFFIC
Insurance Company: Not reported
Effective Date: 05/01/2010
Expire Date: 05/01/2011
Owner ID: 21555
Owner Name: TAMPA ELECTRIC CO
Owner Address: PO BOX 111
Owner Address2: ATTN: STORAGE TANK REGIS
Owner City,St,Zip: TAMPA, FL 33601
Contact: NICK FLETCHER
Resp Party Phone: 8132281486

Name: TAMPA ELECTRIC CO-TECO DATA CENTER
Address: 1898 NUCCIO PKY
City,State,Zip: TAMPA, FL 33605
Region: 3
Facility ID: 8839853
Facility Phone: 8132284285
Facility Status: OPEN
Facility Type: C
Type Description: Fuel user/Non-retail
DEP CO: P
Financial Responsibility: SELF-INSURANCE - LETTER FROM CHIEF FINANCIAL OFFIC
Insurance Company: Not reported
Effective Date: 05/01/2012
Expire Date: 05/01/2013
Owner ID: 21555
Owner Name: TAMPA ELECTRIC CO
Owner Address: PO BOX 111
Owner Address2: ATTN: STORAGE TANK REGIS
Owner City,St,Zip: TAMPA, FL 33601
Contact: NICK FLETCHER
Resp Party Phone: 8132281486

Name: TAMPA ELECTRIC CO-TECO DATA CENTER
Address: 1898 NUCCIO PKY
City,State,Zip: TAMPA, FL 33605
Region: 3
Facility ID: 8839853
Facility Phone: 8132284285
Facility Status: OPEN
Facility Type: C
Type Description: Fuel user/Non-retail
DEP CO: P
Financial Responsibility: SELF-INSURANCE - LETTER FROM CHIEF FINANCIAL OFFIC
Insurance Company: Not reported
Effective Date: 05/01/2013
Expire Date: 05/01/2014
Owner ID: 21555
Owner Name: TAMPA ELECTRIC CO
Owner Address: PO BOX 111
Owner Address2: ATTN: STORAGE TANK REGIS
Owner City,St,Zip: TAMPA, FL 33601
Contact: NICK FLETCHER
Resp Party Phone: 8132281486

Map ID
Direction
Distance
Elevation

MAP FINDINGS

Site

Database(s)

EDR ID Number
EPA ID Number

TAMPA ELECTRIC CO-TECO DATA CENTER (Continued)

U001355805

Name: TAMPA ELECTRIC CO-TECO DATA CENTER
Address: 1898 NUCCIO PKY
City,State,Zip: TAMPA, FL 33605
Region: 3
Facility ID: 8839853
Facility Phone: 8132284285
Facility Status: OPEN
Facility Type: C
Type Description: Fuel user/Non-retail
DEP CO: P
Financial Responsibility: SELF-INSURANCE - LETTER FROM CHIEF FINANCIAL OFFIC
Insurance Company: Not reported
Effective Date: 05/01/2014
Expire Date: 05/01/2015
Owner ID: 21555
Owner Name: TAMPA ELECTRIC CO
Owner Address: PO BOX 111
Owner Address2: ATTN: STORAGE TANK REGIS
Owner City,St,Zip: TAMPA, FL 33601
Contact: NICK FLETCHER
Resp Party Phone: 8132281486

Name: TAMPA ELECTRIC CO-TECO DATA CENTER
Address: 1898 NUCCIO PKY
City,State,Zip: TAMPA, FL 33605
Region: 3
Facility ID: 8839853
Facility Phone: 8132284285
Facility Status: OPEN
Facility Type: C
Type Description: Fuel user/Non-retail
DEP CO: P
Financial Responsibility: SELF-INSURANCE - LETTER FROM CHIEF FINANCIAL OFFIC
Insurance Company: Not reported
Effective Date: 05/01/2015
Expire Date: 05/01/2016
Owner ID: 21555
Owner Name: TAMPA ELECTRIC CO
Owner Address: PO BOX 111
Owner Address2: ATTN: STORAGE TANK REGIS
Owner City,St,Zip: TAMPA, FL 33601
Contact: NICK FLETCHER
Resp Party Phone: 8132281486

Name: TAMPA ELECTRIC CO-TECO DATA CENTER
Address: 1898 NUCCIO PKY
City,State,Zip: TAMPA, FL 33605
Region: 3
Facility ID: 8839853
Facility Phone: 8132284285
Facility Status: OPEN
Facility Type: C
Type Description: Fuel user/Non-retail
DEP CO: P
Financial Responsibility: SELF-INSURANCE - LETTER FROM CHIEF FINANCIAL OFFIC
Insurance Company: Not reported
Effective Date: 05/01/2016

Map ID
Direction
Distance
Elevation

MAP FINDINGS

Site

Database(s)

EDR ID Number
EPA ID Number

TAMPA ELECTRIC CO-TECO DATA CENTER (Continued)

U001355805

Expire Date: 05/01/2017
Owner ID: 21555
Owner Name: TAMPA ELECTRIC CO
Owner Address: PO BOX 111
Owner Address2: ATTN: STORAGE TANK REGIS
Owner City,St,Zip: TAMPA, FL 33601
Contact: NICK FLETCHER
Resp Party Phone: 8132281486

Name: TAMPA ELECTRIC CO-TECO DATA CENTER
Address: 1898 NUCCIO PKY
City,State,Zip: TAMPA, FL 33605
Region: 3
Facility ID: 8839853
Facility Phone: 8132284285
Facility Status: OPEN
Facility Type: C
Type Description: Fuel user/Non-retail
DEP CO: P
Financial Responsibility: SELF-INSURANCE - LETTER FROM CHIEF FINANCIAL OFFIC
Insurance Company: Not reported
Effective Date: 05/01/2017
Expire Date: 04/30/2018
Owner ID: 21555
Owner Name: TAMPA ELECTRIC CO
Owner Address: PO BOX 111
Owner Address2: ATTN: STORAGE TANK REGIS
Owner City,St,Zip: TAMPA, FL 33601
Contact: NICK FLETCHER
Resp Party Phone: 8132281486

Name: TAMPA ELECTRIC CO-TECO DATA CENTER
Address: 1898 NUCCIO PKY
City,State,Zip: TAMPA, FL 33605
Region: 3
Facility ID: 8839853
Facility Phone: 8132284285
Facility Status: OPEN
Facility Type: C
Type Description: Fuel user/Non-retail
DEP CO: P
Financial Responsibility: SELF-INSURANCE - LETTER FROM CHIEF FINANCIAL OFFIC
Insurance Company: Not reported
Effective Date: 05/01/2018
Expire Date: 04/30/2019
Owner ID: 21555
Owner Name: TAMPA ELECTRIC CO
Owner Address: PO BOX 111
Owner Address2: ATTN: STORAGE TANK REGIS
Owner City,St,Zip: TAMPA, FL 33601
Contact: NICK FLETCHER
Resp Party Phone: 8132281486

TIER 2:

Name: YBOR DATA CENTER
Address: 1898 NUCCIO PARKWAY
City,State,Zip: TAMPA, FL 33605

Map ID
Direction
Distance
Elevation

MAP FINDINGS

Site

Database(s)

EDR ID Number
EPA ID Number

TAMPA ELECTRIC CO-TECO DATA CENTER (Continued)

U001355805

Year: 2019
Facility Id: 6642290
Active Date: Not reported
Inactive Date: Not reported
Sale Pending: Not reported
Original Date: Not reported
PLOT Source: Not reported
Latitude: Not reported
Longitude: Not reported
LEPC District: Not reported
Counties: Not reported
SERC: Not reported
Program Level: Not reported
PRIME: Not reported
SIC Code: Not reported
SIC Code 2: Not reported
NAICS Code: 221122
Last Modified Date: 02/25/2020
First Submit Date: 02/25/2020
Data Submitted By: Stanley Kroh
Company Name: Tampa Electric Company
Comments: Not reported

Contact:
Contact ID: Not reported
Year: 2019
Facility Id: 6642290
Contact Type: Owner / Operator
Contact Name: Tampa Electric Company
Contact Title: Not reported
Contact Phone: Not reported
Contact 24Hr Phone: Not reported
Contact Telephone 2: 8132284111
Contact Telephone 3: Not reported
Contact Telephone 4: Not reported
Contact Telephone 5: Not reported
Contact Telephone 6: Not reported
Contact Email: ndfletcher@tecoenergy.com

Contact ID: Not reported
Year: 2019
Facility Id: 6642290
Contact Type: Owner / Operator
Contact Name: Tampa Electric Company
Contact Title: Not reported
Contact Phone: Not reported
Contact 24Hr Phone: Not reported
Contact Telephone 2: 8132284111
Contact Telephone 3: Not reported
Contact Telephone 4: Not reported
Contact Telephone 5: Not reported
Contact Telephone 6: Not reported
Contact Email: ndfletcher@tecoenergy.com

Contact ID: Not reported
Year: 2019
Facility Id: 6642290
Contact Type: Owner / Operator

Map ID
Direction
Distance
Elevation

MAP FINDINGS

Site

Database(s)

EDR ID Number
EPA ID Number

TAMPA ELECTRIC CO-TECO DATA CENTER (Continued)

U001355805

Contact Name: Tampa Electric Company
Contact Title: Not reported
Contact Phone: Not reported
Contact 24Hr Phone: Not reported
Contact Telephone 2: 8132284111
Contact Telephone 3: Not reported
Contact Telephone 4: Not reported
Contact Telephone 5: Not reported
Contact Telephone 6: Not reported
Contact Email: ndfletcher@tecoenergy.com

Name: YBOR DATA CENTER
Address: 1898 NUCCIO PARKWAY
City,State,Zip: TAMPA, FL 33605

Year: 2018
Facility Id: 6390984
Active Date: Not reported
Inactive Date: Not reported
Sale Pending: Not reported
Original Date: Not reported
PLOT Source: Not reported
Latitude: Not reported
Longitude: Not reported
LEPC District: Not reported
Counties: Not reported
SERC: Not reported
Program Level: Not reported
PRIME: Not reported
SIC Code: Not reported
SIC Code 2: Not reported
NAICS Code: 221122
Last Modified Date: 02/19/2019
First Submit Date: 02/19/2019
Data Submitted By: Stanley Kroh
Company Name: Tampa Electric Company
Comments: Not reported

Contact:
Contact ID: Not reported
Year: 2018
Facility Id: 6390984
Contact Type: Owner / Operator
Contact Name: Tampa Electric Company
Contact Title: Not reported
Contact Phone: Not reported
Contact 24Hr Phone: Not reported
Contact Telephone 2: 8132284111
Contact Telephone 3: Not reported
Contact Telephone 4: Not reported
Contact Telephone 5: Not reported
Contact Telephone 6: Not reported
Contact Email: ndfletcher@tecoenergy.com

Contact ID: Not reported
Year: 2018

Map ID
Direction
Distance
Elevation

MAP FINDINGS

Site

Database(s)

EDR ID Number
EPA ID Number

TAMPA ELECTRIC CO-TECO DATA CENTER (Continued)

U001355805

Facility Id: 6390984
Contact Type: Owner / Operator
Contact Name: Tampa Electric Company
Contact Title: Not reported
Contact Phone: Not reported
Contact 24Hr Phone: Not reported
Contact Telephone 2: 8132284111
Contact Telephone 3: Not reported
Contact Telephone 4: Not reported
Contact Telephone 5: Not reported
Contact Telephone 6: Not reported
Contact Email: ndfletcher@tecoenergy.com

Contact ID: Not reported
Year: 2018
Facility Id: 6390984
Contact Type: Owner / Operator
Contact Name: Tampa Electric Company
Contact Title: Not reported
Contact Phone: Not reported
Contact 24Hr Phone: Not reported
Contact Telephone 2: 8132284111
Contact Telephone 3: Not reported
Contact Telephone 4: Not reported
Contact Telephone 5: Not reported
Contact Telephone 6: Not reported
Contact Email: ndfletcher@tecoenergy.com

Name: YBOR DATA CENTER
Address: 1898 NUCCIO PARKWAY
City,State,Zip: TAMPA, FL 33605

Year: 2017
Facility Id: 6088068
Active Date: Not reported
Inactive Date: Not reported
Sale Pending: Not reported
Original Date: Not reported
PLOT Source: Not reported
Latitude: Not reported
Longitude: Not reported
LEPC District: Not reported
Counties: Not reported
SERC: Not reported
Program Level: Not reported
PRIME: Not reported
SIC Code: Not reported
SIC Code 2: Not reported
NAICS Code: 221122
Last Modified Date: 02/22/2018
First Submit Date: 02/22/2018
Data Submitted By: Stanley Kroh
Company Name: Tampa Electric Company
Comments: Not reported

Map ID
Direction
Distance
Elevation

MAP FINDINGS

Site

Database(s)

EDR ID Number
EPA ID Number

TAMPA ELECTRIC CO-TECO DATA CENTER (Continued)

U001355805

Contact:

Contact ID: Not reported
Year: 2017
Facility Id: 6088068
Contact Type: Emergency Contact
Contact Name: Kevin Armstrong
Contact Title: Not reported
Contact Phone: (813) 920-3154
Contact 24Hr Phone: Not reported
Contact Telephone 2: 813-225-5139
Contact Telephone 3: Not reported
Contact Telephone 4: (813) 228-1486
Contact Telephone 5: Not reported
Contact Telephone 6: 8132284111
Contact Email: kcarmsstrong@tecoenergy.com

Name: YBOR DATA CENTER
Address: 1898 NUCCIO PARKWAY
City,State,Zip: TAMPA, FL 33605

Year: 2016
Facility Id: 5847048
Active Date: Not reported
Inactive Date: Not reported
Sale Pending: Not reported
Original Date: Not reported
PLOT Source: Not reported
Latitude: Not reported
Longitude: Not reported
LEPC District: Not reported
Counties: Not reported
SERC: Not reported
Program Level: Not reported
PRIME: Not reported
SIC Code: Not reported
SIC Code 2: Not reported
NAICS Code: 221122
Last Modified Date: 02/28/2017
First Submit Date: 02/28/2017
Data Submitted By: Stanley Kroh
Company Name: Tampa Electric Company
Comments: Not reported

Contact:

Contact ID: Not reported
Year: 2016
Facility Id: 5847048
Contact Type: Emergency Contact
Contact Name: Kevin Armstrong
Contact Title: Not reported
Contact Phone: (813) 920-3154
Contact 24Hr Phone: Not reported
Contact Telephone 2: 813-225-5139
Contact Telephone 3: Not reported
Contact Telephone 4: (813) 228-4285

Map ID
Direction
Distance
Elevation

MAP FINDINGS

Site

Database(s)

EDR ID Number
EPA ID Number

TAMPA ELECTRIC CO-TECO DATA CENTER (Continued)

U001355805

Contact Telephone 5: Not reported
Contact Telephone 6: 8132284111
Contact Email: kcarmsstrong@tecoenergy.com

Name: YBOR DATA CENTER
Address: 1898 NUCCIO PARKWAY
City,State,Zip: TAMPA, FL 33605

Year: 2015
Facility Id: 5369804
Active Date: Not reported
Inactive Date: Not reported
Sale Pending: Not reported
Original Date: Not reported
PLOT Source: Not reported
Latitude: 27.96319
Longitude: -82.446490
LEPC District: Not reported
Counties: Not reported
SERC: Not reported
Program Level: Not reported
PRIME: Not reported
SIC Code: Not reported
SIC Code 2: Not reported
NAICS Code: 221122
Last Modified Date: 02/29/2016
First Submit Date: 02/29/2016
Data Submitted By: Stanley Kroh
Company Name: Tampa Electric Company
Comments: Not reported

Contact:
Contact ID: Not reported
Year: 2015
Facility Id: 5369804
Contact Type: Emergency Contact
Contact Name: Kevin Armstrong
Contact Title: Not reported
Contact Phone: (813) 920-3154
Contact 24Hr Phone: Not reported
Contact Telephone 2: 813-225-5139
Contact Telephone 3: Not reported
Contact Telephone 4: (813) 228-4285
Contact Telephone 5: Not reported
Contact Telephone 6: 8132284111
Contact Email: kcarmsstrong@tecoenergy.com

Map ID
Direction
Distance
Elevation

MAP FINDINGS

Site

Database(s)

EDR ID Number
EPA ID Number

CI1226
West
1/2-1
0.826 mi.
4361 ft.
CHEVRON #48082-CHAIRES
901 W KENNEDY BLVD
TAMPA, FL 33606
Site 3 of 5 in cluster CI

FL LUST
FL UST
FL CLEANUP SITES
FL DWM CONTAM

U001354585
N/A

Relative:
Higher
Actual:
16 ft.

LUST:

Name: CHEVRON #48082-CHAIRES
Address: 901 W KENNEDY BLVD
City,State,Zip: TAMPA, FL 33606
Region: STATE
Facility Id: 8625365
Facility Status: CLOSED
Facility Type: A - Retail Station
Facility Phone: Not reported
Facility Cleanup Rank: 8533
District: Southwest District
Lat/Long (dms): 27 56 41.27 / 82 28 7.18
Section: 23
Township: 29S
Range: 18E
Feature: Not reported
Method: UNVR
Datum: 0
Score: 10
Score Effective Date: 2012-08-31 00:00:00
Score When Ranked: 10
Operator: E.E. CHAIRES
Name Update: Not reported
Address Update: Not reported

Petroleum Cleanup PCT Facility Score:

Facility Cleanup Status: ONGO - ONGOING
Contact: KEVIN CHARLES
Contact Company: CHEVRON PRODUCTS CO
Contact Address: PO BOX 6004
Contact City/State/Zip: SAN RAMON, CA 94583
Phone: (925)842-9002
Bad Address Ind: N
State: FL
Zip: 33606, 1933
Score: 10
Score Effective Date: 2012-08-31 00:00:00
Related Party ID: 3941
Primary RP Role: ACCOUNT OWNER
RP Begin Date: 1994-05-20
RP Zip: 904
RP Extension: Not reported

Discharge Cleanup Summary:

Discharge Date: 4/29/1988
PCT Discharge Combined: Not reported
Cleanup Required: R - CLEANUP REQUIRED
Discharge Cleanup Status: RA - RA ONGOING
Disch Cleanup Status Date: 9/3/2015
Cleanup Work Status: ACTIVE
Information Source: E - EDI
Other Source Description: Not reported
Eligibility Indicator: E - ELIGIBLE

Map ID
Direction
Distance
Elevation

MAP FINDINGS

Site

Database(s)

EDR ID Number
EPA ID Number

CHEVRON #48082-CHAIRES (Continued)

U001354585

Site Manager: NEWKIRK_S
Site Mgr End Date: Not reported
Tank Office: PCLP29 - HILLSBOROUGH ENVIRONMENTAL PROTECTION COMMISSION

Petroleum Cleanup Program Eligibility:

Facility ID: 8625365
Discharge Date: 4/29/1988
Pct Discharge Combined With: Not reported
Cleanup Required: R - CLEANUP REQUIRED
Discharge Cleanup Status: RA - RA ONGOING
Disch Cleanup Status Date: 9/3/2015
Cleanup Work Status: INACTIVE
Information Source: Not reported
Other Source Description: Not reported
Application Received Date: Not reported
Cleanup Program: E - EARLY DETECTION INCENTIVE
Eligibility Status: Not reported
Elig Status Date: Not reported
Letter Of Intent Date: Not reported
Redetermined: Not reported
Inspection Date: Not reported
Site Manager: NEWKIRK_S
Site Mgr End Date: Not reported
Tank Office: PCLP29 - HILLSBOROUGH ENVIRONMENTAL PROTECTION COMMISSION
Deductible Amount: Not reported
Deductible Paid To Date: Not reported
Co-Pay Amount: Not reported
Co-Pay Paid To Date: Not reported
Cap Amount: 0

Contaminated Media:

Discharge Date: 4/29/1988
Pct Discharge Combined With: Not reported
Cleanup Required: R - CLEANUP REQUIRED
Discharge Cleanup Status: RA - RA ONGOING
Disch Cleanup Status Date: 9/3/2015
Cleanup Work Status: INACTIVE
Information Source: E - EDI
Other Source Description: Not reported
Elig Indicator: E - ELIGIBLE
Site Manager: NEWKIRK_S
Site Mgr End Date: Not reported
Tank Office: PCLP29 - HILLSBOROUGH ENVIRONM
Contaminated Drinking Wells: Not reported
Contaminated Monitoring Well: Not reported
Contaminated Soil: Not reported
Contaminated Surface Water: Not reported
Contaminated Ground Water: Not reported
Pollutant: P - Generic Gasoline
Pollutant Other Description: Not reported
Gallons Discharged: Not reported

Task Information:

District: SWD
Facility ID: 8625365
Facility Status: CLOSED
Facility Type: A - Retail Station -
County: HILLSBOROUGH
County ID: 29

Map ID
Direction
Distance
Elevation

MAP FINDINGS

Site

Database(s)

EDR ID Number
EPA ID Number

CHEVRON #48082-CHAIRES (Continued)

U001354585

Cleanup Eligibility Status: E
Source Effective Date: Not reported
Discharge Date: 04-29-1988
Cleanup Required: R - CLEANUP REQUIRED
Discharge Cleanup Status: RA - RA ONGOING
Disch Cleanup Status Date: 09-03-2015
SRC Action Type: -
SRC Submit Date: Not reported
SRC Review Date: Not reported
SRC Completion Status: -
SRC Issue Date: Not reported
SRC Comment: Not reported
Cleanup Work Status: INACTIVE
Site Mgr: ALLARD_M
Site Mgr End Date: 07-05-2016
Tank Office: PCTM5 - Team 5
SR Task ID: 48955
SR Cleanup Responsible: RP - RESPONSIBLE PARTY
SR Funding Eligibility Type: -
SR Actual Cost: Not reported
SR Completion Date: Not reported
SR Payment Date: Not reported
SR Oral Date: 03-08-1991
SR Written Date: 09-23-1991
SR Soil Removal: Y
SR Free Product Removal: Not reported
SR Soil Tonnage Removed: Not reported
SR Soil Treatment: Not reported
SR Other Treatment: Not reported
SR Alternate Proc Received Date: Not reported
SR Alternate Procedure Status: Not reported
SR Alternate Procedure Status Date: Not reported
SR Alternate Procedure Comments: Not reported
SA Task ID: 91280
SA Cleanup Responsible: RP - RESPONSIBLE PARTY
SA Funding Eligibility Type: -
SA Actual Cost: Not reported
SA Completion Date: Not reported
SA Payment Date: Not reported
RAP Task ID: 91281
RAP Cleanup Responsible ID: -
RAP Funding Eligibility Type: -
RAP Actual Cost: Not reported
RAP Completion Date: Not reported
RAP Payment Date: Not reported
RAP Last Order Approved: Not reported
RA Task ID: 92649
RA Cleanup Responsible: -
RA Funding Eligibility Type: -
RA Years to Complete: Not reported
RA Actual Cost: Not reported

[Click here for Florida Oculus:](#)

UST:

Facility Id: 8625365
Facility Status: CLOSED

Map ID
Direction
Distance
Elevation

MAP FINDINGS

Site

Database(s)

EDR ID Number
EPA ID Number

CHEVRON #48082-CHAIRES (Continued)

U001354585

Type Description: Retail Station
Facility Phone: Not reported
Region: STATE
Positioning Method: UNVR
Lat/Long (dms): 27 56 40 / 82 28 8

Owner:
Owner Id: 3941
Owner Name: CHEVRON PRODUCTS CO
Owner Address: PO BOX 6004
Owner Address 2: ATTN: PERMIT DESK
Owner City,St,Zip: SAN RAMON, CA 94583
Owner Contact: KEVIN CHARLES
Owner Phone: 9258429002

Tank Info:
Name: CHEVRON #48082-CHAIRES
Address: 901 W KENNEDY BLVD
City: TAMPA
Zip: 33606
Tank Id: 1
Status: Removed
Status Date: 09/30/1987
Install Date: 7/1/1977
Substance: Leaded gas
Content Description: Leaded Gas
Gallons: 8000
Vessel Indicator: TANK
Tank Location: UNDERGROUND
DEP Contractor: P

Name: CHEVRON #48082-CHAIRES
Address: 901 W KENNEDY BLVD
City: TAMPA
Zip: 33606
Tank Id: 2
Status: Removed
Status Date: 09/30/1987
Install Date: 7/1/1963
Substance: Unleaded gas
Content Description: Unleaded Gas
Gallons: 3000
Vessel Indicator: TANK
Tank Location: UNDERGROUND
DEP Contractor: P

Name: CHEVRON #48082-CHAIRES
Address: 901 W KENNEDY BLVD
City: TAMPA
Zip: 33606
Tank Id: 3
Status: Removed
Status Date: 09/30/1987
Install Date: 7/1/1963
Substance: Unleaded gas
Content Description: Unleaded Gas
Gallons: 3000

Map ID
Direction
Distance
Elevation

MAP FINDINGS

Site

Database(s)

EDR ID Number
EPA ID Number

CHEVRON #48082-CHAIRES (Continued)

U001354585

Vessel Indicator: TANK
Tank Location: UNDERGROUND
DEP Contractor: P

Name: CHEVRON #48082-CHAIRES
Address: 901 W KENNEDY BLVD
City: TAMPA
Zip: 33606
Tank Id: 4
Status: Removed
Status Date: 09/30/1987
Install Date: 7/1/1963
Substance: Unleaded gas
Content Description: Unleaded Gas
Gallons: 3000
Vessel Indicator: TANK
Tank Location: UNDERGROUND
DEP Contractor: P

Name: CHEVRON #48082-CHAIRES
Address: 901 W KENNEDY BLVD
City: TAMPA
Zip: 33606
Tank Id: 5
Status: Removed
Status Date: 09/30/1987
Install Date: 7/1/1963
Substance: Unleaded gas
Content Description: Unleaded Gas
Gallons: 3000
Vessel Indicator: TANK
Tank Location: UNDERGROUND
DEP Contractor: P

Name: CHEVRON #48082-CHAIRES
Address: 901 W KENNEDY BLVD
City: TAMPA
Zip: 33606
Tank Id: 6
Status: Removed
Status Date: 09/30/1987
Install Date: 7/1/1963
Substance: Waste oil
Content Description: Waste Oil
Gallons: 550
Vessel Indicator: TANK
Tank Location: UNDERGROUND
DEP Contractor: P

[Click here for Florida Oculus:](#)

CLEANUP SITES:

Name: CHEVRON #48082-CHAIRES
Address: 901 W KENNEDY BLVD
City,State,Zip: TAMPA, FL 33606
DEP Cleanup Site Key: 66153343

Map ID
Direction
Distance
Elevation

MAP FINDINGS

Site

Database(s)

EDR ID Number
EPA ID Number

CHEVRON #48082-CHAIRES (Continued)

U001354585

Source Database Name: Storage Tank Contamination Monitoring
Source Database Id: 8625365
CPAC Program Area Id: TK
CLLC Cleanup Category Key: PETRO
RSC2 Remediation Status Key: ACTIVE
Data Load Date: 02/22/2021
OC3 Office Id: SWD
Physical Address Line 2: Not reported
OIC Object Of Interest Id: FACIL
PC2 Proximity Id: CENTR
Calc Coordinates Accuracy Level Id: 4
CMC2 Coordinate Method Id: Digital Aerial Photography With Ground Control
DC4 Datum Id: High Accuracy Reference Network
VSC1 Verification Status: REVIEWED
Collect Username: DAVIS_B
Collect Date: 07/12/2005
Collect Affiliation: DEPARTMENT OF ENVIRONMENTAL PR
Map Source: 1999 doqs
Map Source Scale: 4053
Interpolation Scale: Not reported
Verifier Username: DAVIS_B
Verifier Affiliation: DEPARTMENT OF ENVIRONMENTAL PR
Verification Date: 07/12/2005
Verified Coordinate Method Id: Digital Aerial Photography With Ground Control
Source Database Name Code: STCM
CMC2 Coordinate Method ID Code: DPHO
DC4 Datum ID Code: HARN
Verified Coordinate Method ID Code: DPHO
Comments: Not reported
Latitude/Longitude (deg/min/sec): 27 56 / 82 28

DWM CONTAM:

Name: CHEVRON #48082-CHAIRES
Address: 901 W KENNEDY BLVD
City,State,Zip: TAMPA, FL 33606
Program Site Id: 8625365
Lat DD: 28
Lat MM: 56
Lat SS: 41.27
Long DD: 82
Long MM: 28
Long SS: 7.18
Office/ District: SWD
Program Area: STORAGE TANKS
Priority Score: 10
Datum: 0
Method: UNVR
Facility Status: CLOSED
Facility Type: A - Retail Station
Score Effective Date: 2012-08-31 00:00:00
Score When Ranked: 10
Rank: 8533
Operator: LAKE ORIOLE RANCH
Phone: (904)799-4874
Name Changed: Not reported
Addr Changed: Not reported
Related Party ID: 3941

Map ID
Direction
Distance
Elevation

MAP FINDINGS

Site

Database(s)

EDR ID Number
EPA ID Number

CHEVRON #48082-CHAIRES (Continued)

U001354585

Primary RP Role: ACCOUNT OWNER
RP Begin Date: 5/20/1994
RP Name: CHEVRON PRODUCTS CO
RP Address1: PO BOX 6004
RP Address2: ATTN: PERMIT DESK
RP City: SAN RAMON
RP State: CA
RP Zip5: 94583
RP Zip4: 904
Contact: KEVIN CHARLES
RP Phone: (925)842-9002
RP Extension: Not reported
Site Manager: Not reported

CI1227 **METRO MARKET @ HYDE PARK**
West **900 W KENNEDY BLVD**
1/2-1 **TAMPA, FL 33606**
0.829 mi.
4376 ft. **Site 4 of 5 in cluster CI**

FL LUST **1000736002**
FL UST **N/A**
FL Financial Assurance

Relative: LUST:
Higher Name: METRO MARKET @ HYDE PARK
Actual: Address: 900 W KENNEDY BLVD
17 ft. City,State,Zip: TAMPA, FL 33606
Region: STATE
Facility Id: 8624822
Facility Status: OPEN
Facility Type: A - Retail Station
Facility Phone: (813)251-1296
Facility Cleanup Rank: 8533
District: Southwest District
Lat/Long (dms): 27 56 40.1456 / 82 28 7.4253
Section: 23
Township: 29
Range: 18E
Feature: Not reported
Method: AGPS
Datum: 0
Score: 10
Score Effective Date: 1999-12-17 00:00:00
Score When Ranked: 10
Operator: JOSEPH MANSOUR
Name Update: 2019-05-21 00:00:00
Address Update: 2019-05-21 00:00:00

Petroleum Cleanup PCT Facility Score:

Facility Cleanup Status: CMPL - COMPLETED
Contact: JOSEPH OR GHASSAN MANSOUR
Contact Company: MANSOUR BROS ENTERPRISES INC
Contact Address: 1002 N WESTSHORE BLVD
Contact City/State/Zip: TAMPA, FL 33607
Phone: (813)598-1572
Bad Address Ind: N
State: FL
Zip: 33606, 1934
Score: 10
Score Effective Date: 1999-12-17 00:00:00
Related Party ID: 58858

Map ID
Direction
Distance
Elevation

MAP FINDINGS

Site

Database(s)

EDR ID Number
EPA ID Number

METRO MARKET @ HYDE PARK (Continued)

1000736002

Primary RP Role: ACCOUNT OWNER
RP Begin Date: 2008-04-10
RP Zip: Not reported
RP Extension: Not reported

Discharge Cleanup Summary:

Discharge Date: 12/30/1987
PCT Discharge Combined: Not reported
Cleanup Required: R - CLEANUP REQUIRED
Discharge Cleanup Status: NFA - NFA COMPLETE
Disch Cleanup Status Date: 6/27/2014
Cleanup Work Status: COMPLETED
Information Source: E - EDI
Other Source Description: Not reported
Eligibility Indicator: E - ELIGIBLE
Site Manager: MILLS_L
Site Mgr End Date: 6/27/2014
Tank Office: PCTM5 - PETROLEUM CLEANUP TEAM 5

Petroleum Cleanup Program Eligibility:

Facility ID: 8624822
Discharge Date: 12/30/1987
Pct Discharge Combined With: Not reported
Cleanup Required: R - CLEANUP REQUIRED
Discharge Cleanup Status: NFA - NFA COMPLETE
Disch Cleanup Status Date: 6/27/2014
Cleanup Work Status: COMPLETED
Information Source: Not reported
Other Source Description: Not reported
Application Received Date: Not reported
Cleanup Program: E - EARLY DETECTION INCENTIVE
Eligibility Status: Not reported
Elig Status Date: Not reported
Letter Of Intent Date: Not reported
Redetermined: Not reported
Inspection Date: Not reported
Site Manager: MILLS_L
Site Mgr End Date: 6/27/2014
Tank Office: PCTM5 - PETROLEUM CLEANUP TEAM 5
Deductible Amount: Not reported
Deductible Paid To Date: Not reported
Co-Pay Amount: Not reported
Co-Pay Paid To Date: Not reported
Cap Amount: 0

Contaminated Media:

Discharge Date: 12/30/1987
Pct Discharge Combined With: Not reported
Cleanup Required: R - CLEANUP REQUIRED
Discharge Cleanup Status: NFA - NFA COMPLETE
Disch Cleanup Status Date: 6/27/2014
Cleanup Work Status: COMPLETED
Information Source: E - EDI
Other Source Description: Not reported
Elig Indicator: E - ELIGIBLE
Site Manager: MILLS_L
Site Mgr End Date: 6/27/2014
Tank Office: PCTM5 - PETROLEUM CLEANUP TEAM

Map ID
Direction
Distance
Elevation

MAP FINDINGS

Site

Database(s)

EDR ID Number
EPA ID Number

METRO MARKET @ HYDE PARK (Continued)

1000736002

Contaminated Drinking Wells: 0
Contaminated Monitoring Well: Yes
Contaminated Soil: Yes
Contaminated Surface Water: No
Contaminated Ground Water: Yes
Pollutant: Z - Other Non Regulated
Pollutant Other Description: Not reported
Gallons Discharged: Not reported

Task Information:

District: SWD
Facility ID: 8624822
Facility Status: OPEN
Facility Type: A - Retail Station -
County: HILLSBOROUGH
County ID: 29
Cleanup Eligibility Status: E
Source Effective Date: 04-11-2014
Discharge Date: 12-30-1987
Cleanup Required: R - CLEANUP REQUIRED
Discharge Cleanup Status: NFA - NFA COMPLETE
Disch Cleanup Status Date: 06-27-2014
SRC Action Type: NFA - NO FURTHER ACTION
SRC Submit Date: 03-20-2014
SRC Review Date: 04-11-2014
SRC Completion Status: A - APPROVED
SRC Issue Date: 06-27-2014
SRC Comment: Not reported
Cleanup Work Status: COMPLETED
Site Mgr: MILLS_L
Site Mgr End Date: 06-27-2014
Tank Office: PCTM5 - Team 5
SR Task ID: 49758
SR Cleanup Responsible: RP - RESPONSIBLE PARTY
SR Funding Eligibility Type: -
SR Actual Cost: \$8,727.02
SR Completion Date: 12-03-1989
SR Payment Date: 02-02-1993
SR Oral Date: Not reported
SR Written Date: 03-16-1990
SR Soil Removal: Y
SR Free Product Removal: Not reported
SR Soil Tonnage Removed: 1000
SR Soil Treatment: Not reported
SR Other Treatment: Not reported
SR Alternate Proc Received Date: Not reported
SR Alternate Procedure Status: Not reported
SR Alternate Procedure Status Date: Not reported
SR Alternate Procedure Comments: Not reported
SA Task ID: 49759
SA Cleanup Responsible: RP - RESPONSIBLE PARTY
SA Funding Eligibility Type: -
SA Actual Cost: \$22,702.34
SA Completion Date: 05-15-1990
SA Payment Date: 03-18-1993
RAP Task ID: 49760
RAP Cleanup Responsible ID: RP - RESPONSIBLE PARTY
RAP Funding Eligibility Type: -

Map ID
Direction
Distance
Elevation

MAP FINDINGS

Site

Database(s)

EDR ID Number
EPA ID Number

METRO MARKET @ HYDE PARK (Continued)

1000736002

RAP Actual Cost: \$6,056.00
RAP Completion Date: 02-20-1991
RAP Payment Date: 03-18-1993
RAP Last Order Approved: 1991-02-20 00:00:00
RA Task ID: 49761
RA Cleanup Responsible: RP - RESPONSIBLE PARTY
RA Funding Eligibility Type: -
RA Years to Complete: 1
RA Actual Cost: \$43,084.98

[Click here for Florida Oculus:](#)

UST:

Facility Id: 8624822
Facility Status: OPEN
Type Description: Retail Station
Facility Phone: 8132511296
Region: STATE
Positioning Method: AGPS
Lat/Long (dms): 27 56 40 / 82 28 10

Owner:

Owner Id: 58858
Owner Name: MANSOUR BROS ENTERPRISES INC
Owner Address: 1002 N WESTSHORE BLVD
Owner Address 2: ATTN: JOSEPH MANSOUR
Owner City,St,Zip: TAMPA, FL 33607
Owner Contact: JOSEPH OR GHASSAN MANSOUR
Owner Phone: 8135981572

Tank Info:

Name: METRO MARKET @ HYDE PARK
Address: 900 W KENNEDY BLVD
City: TAMPA
Zip: 33606
Tank Id: 1
Status: Removed
Status Date: 10/31/1989
Install Date: Not reported
Substance: Unleaded gas
Content Description: Unleaded Gas
Gallons: 4000
Vessel Indicator: TANK
Tank Location: UNDERGROUND
DEP Contractor: C

Name: METRO MARKET @ HYDE PARK
Address: 900 W KENNEDY BLVD
City: TAMPA
Zip: 33606
Tank Id: 2
Status: Removed
Status Date: 11/30/1989
Install Date: Not reported
Substance: Unleaded gas
Content Description: Unleaded Gas
Gallons: 3000

Map ID
Direction
Distance
Elevation

MAP FINDINGS

Site

Database(s)

EDR ID Number
EPA ID Number

METRO MARKET @ HYDE PARK (Continued)

1000736002

Vessel Indicator: TANK
Tank Location: UNDERGROUND
DEP Contractor: C

Name: METRO MARKET @ HYDE PARK
Address: 900 W KENNEDY BLVD
City: TAMPA
Zip: 33606
Tank Id: 3
Status: Removed
Status Date: 10/31/1989
Install Date: Not reported
Substance: Unleaded gas
Content Description: Unleaded Gas
Gallons: 3000
Vessel Indicator: TANK
Tank Location: UNDERGROUND
DEP Contractor: C

Name: METRO MARKET @ HYDE PARK
Address: 900 W KENNEDY BLVD
City: TAMPA
Zip: 33606
Tank Id: 4
Status: Removed
Status Date: 11/30/1989
Install Date: Not reported
Substance: Unleaded gas
Content Description: Unleaded Gas
Gallons: 4000
Vessel Indicator: TANK
Tank Location: UNDERGROUND
DEP Contractor: C

Name: METRO MARKET @ HYDE PARK
Address: 900 W KENNEDY BLVD
City: TAMPA
Zip: 33606
Tank Id: 5
Status: Removed
Status Date: 03/01/2008
Install Date: 10/1/1989
Substance: Unleaded gas
Content Description: Unleaded Gas
Gallons: 10000
Vessel Indicator: TANK
Tank Location: UNDERGROUND
DEP Contractor: C

Name: METRO MARKET @ HYDE PARK
Address: 900 W KENNEDY BLVD
City: TAMPA
Zip: 33606
Tank Id: 6
Status: Removed
Status Date: 03/01/2008
Install Date: 11/1/1989

Map ID
Direction
Distance
Elevation

MAP FINDINGS

Site

Database(s)

EDR ID Number
EPA ID Number

METRO MARKET @ HYDE PARK (Continued)

1000736002

Substance: Unleaded gas
Content Description: Unleaded Gas
Gallons: 10000
Vessel Indicator: TANK
Tank Location: UNDERGROUND
DEP Contractor: C

Name: METRO MARKET @ HYDE PARK
Address: 900 W KENNEDY BLVD
City: TAMPA
Zip: 33606
Tank Id: 7
Status: Removed
Status Date: 03/01/2008
Install Date: 11/1/1989
Substance: Unleaded gas
Content Description: Unleaded Gas
Gallons: 10000
Vessel Indicator: TANK
Tank Location: UNDERGROUND
DEP Contractor: C

Name: METRO MARKET @ HYDE PARK
Address: 900 W KENNEDY BLVD
City: TAMPA
Zip: 33606
Tank Id: 8
Status: In service
Status Date: 04/01/2008
Install Date: 4/1/2008
Substance: Unleaded gas
Content Description: Unleaded Gas
Gallons: 20000
Vessel Indicator: TANK
Tank Location: UNDERGROUND
DEP Contractor: C

Construction:
Tank Id: 8
Construction Category: Overfill/Spill
Construction Description: Tight fill

Tank Id: 8
Construction Category: Overfill/Spill
Construction Description: Spill containment bucket

Tank Id: 8
Construction Category: Miscellaneous Attributes
Construction Description: Compartmented

Tank Id: 8
Construction Category: Secondary Containment
Construction Description: Double wall - tank jacket

Tank Id: 8
Construction Category: Overfill/Spill
Construction Description: Flow shut-Off

Map ID
Direction
Distance
Elevation

MAP FINDINGS

Site

Database(s)

EDR ID Number
EPA ID Number

METRO MARKET @ HYDE PARK (Continued)

1000736002

Tank Id: 8
Construction Category: Primary Construction
Construction Description: Steel

Monitoring:
Tank ID: 8
Monitoring Description: Monitor dbl wall tank space

Tank ID: 8
Monitoring Description: Mechanical line leak detector

Tank ID: 8
Monitoring Description: Monitor dbl wall pipe space

Tank ID: 8
Monitoring Description: Visual inspect dispenser liners

Tank ID: 8
Monitoring Description: Visual inspect pipe sumps

Piping:
Tank ID: 8
Piping Category: Primary Construction
Piping Description: Fiberglass

Tank ID: 8
Piping Category: Secondary Containment
Piping Description: Double wall

Tank ID: 8
Piping Category: Miscellaneous Attributes
Piping Description: Dispenser liners

Tank ID: 8
Piping Category: Miscellaneous Attributes
Piping Description: Pressurized piping system

[Click here for Florida Oculus:](#)

FL Financial Assurance 3:

Name: METRO MARKET @ HYDE PARK
Address: 900 W KENNEDY BLVD
City,State,Zip: TAMPA, FL 33606
Region: 3
Facility ID: 8624822
Facility Phone: 8132511296
Facility Status: OPEN
Facility Type: A
Type Description: Retail Station
DEP CO: C
Financial Responsibility: INSURANCE
Insurance Company: NAUTILUS INSURANCE COMPANY
Effective Date: 03/30/2013
Expire Date: 03/30/2014

Map ID
Direction
Distance
Elevation

MAP FINDINGS

Site

Database(s)

EDR ID Number
EPA ID Number

METRO MARKET @ HYDE PARK (Continued)

1000736002

Owner ID: 58858
Owner Name: MANSOUR BROS ENTERPRISES INC
Owner Address: 1002 N WESTSHORE BLVD
Owner Address2: ATTN: JOSEPH MANSOUR
Owner City,St,Zip: TAMPA, FL 33607
Contact: JOSEPH OR GHASSAN MANSOUR
Resp Party Phone: 8135981572

Name: METRO MARKET @ HYDE PARK
Address: 900 W KENNEDY BLVD
City,State,Zip: TAMPA, FL 33606
Region: 3
Facility ID: 8624822
Facility Phone: 8132511296
Facility Status: OPEN
Facility Type: A
Type Description: Retail Station
DEP CO: C
Financial Responsibility: INSURANCE
Insurance Company: NAUTILUS INSURANCE COMPANY
Effective Date: 03/30/2014
Expire Date: 03/30/2015
Owner ID: 58858
Owner Name: MANSOUR BROS ENTERPRISES INC
Owner Address: 1002 N WESTSHORE BLVD
Owner Address2: ATTN: JOSEPH MANSOUR
Owner City,St,Zip: TAMPA, FL 33607
Contact: JOSEPH OR GHASSAN MANSOUR
Resp Party Phone: 8135981572

Name: METRO MARKET @ HYDE PARK
Address: 900 W KENNEDY BLVD
City,State,Zip: TAMPA, FL 33606
Region: 3
Facility ID: 8624822
Facility Phone: 8132511296
Facility Status: OPEN
Facility Type: A
Type Description: Retail Station
DEP CO: C
Financial Responsibility: INSURANCE
Insurance Company: NAUTILUS INSURANCE COMPANY
Effective Date: 03/30/2015
Expire Date: 03/30/2016
Owner ID: 58858
Owner Name: MANSOUR BROS ENTERPRISES INC
Owner Address: 1002 N WESTSHORE BLVD
Owner Address2: ATTN: JOSEPH MANSOUR
Owner City,St,Zip: TAMPA, FL 33607
Contact: JOSEPH OR GHASSAN MANSOUR
Resp Party Phone: 8135981572

Name: METRO MARKET @ HYDE PARK
Address: 900 W KENNEDY BLVD
City,State,Zip: TAMPA, FL 33606
Region: 3
Facility ID: 8624822

Map ID
Direction
Distance
Elevation

MAP FINDINGS

Site

Database(s)

EDR ID Number
EPA ID Number

METRO MARKET @ HYDE PARK (Continued)

1000736002

Facility Phone: 8132511296
Facility Status: OPEN
Facility Type: A
Type Description: Retail Station
DEP CO: C
Financial Responsibility: INSURANCE
Insurance Company: NAUTILUS INSURANCE COMPANY
Effective Date: 03/30/2016
Expire Date: 03/30/2017
Owner ID: 58858
Owner Name: MANSOUR BROS ENTERPRISES INC
Owner Address: 1002 N WESTSHORE BLVD
Owner Address2: ATTN: JOSEPH MANSOUR
Owner City,St,Zip: TAMPA, FL 33607
Contact: JOSEPH OR GHASSAN MANSOUR
Resp Party Phone: 8135981572

Name: METRO MARKET @ HYDE PARK
Address: 900 W KENNEDY BLVD
City,State,Zip: TAMPA, FL 33606
Region: 3
Facility ID: 8624822
Facility Phone: 8132511296
Facility Status: OPEN
Facility Type: A
Type Description: Retail Station
DEP CO: C
Financial Responsibility: INSURANCE
Insurance Company: NAUTILUS INSURANCE COMPANY
Effective Date: 03/30/2017
Expire Date: 03/30/2018
Owner ID: 58858
Owner Name: MANSOUR BROS ENTERPRISES INC
Owner Address: 1002 N WESTSHORE BLVD
Owner Address2: ATTN: JOSEPH MANSOUR
Owner City,St,Zip: TAMPA, FL 33607
Contact: JOSEPH OR GHASSAN MANSOUR
Resp Party Phone: 8135981572

Name: METRO MARKET @ HYDE PARK
Address: 900 W KENNEDY BLVD
City,State,Zip: TAMPA, FL 33606
Region: 3
Facility ID: 8624822
Facility Phone: 8132511296
Facility Status: OPEN
Facility Type: A
Type Description: Retail Station
DEP CO: C
Financial Responsibility: INSURANCE
Insurance Company: NAUTILUS INSURANCE COMPANY
Effective Date: 03/30/2018
Expire Date: 03/30/2019
Owner ID: 58858
Owner Name: MANSOUR BROS ENTERPRISES INC
Owner Address: 1002 N WESTSHORE BLVD
Owner Address2: ATTN: JOSEPH MANSOUR

Map ID
Direction
Distance
Elevation

MAP FINDINGS

Site

Database(s)

EDR ID Number
EPA ID Number

METRO MARKET @ HYDE PARK (Continued)

1000736002

Owner City,St,Zip: TAMPA, FL 33607
Contact: JOSEPH OR GHASSAN MANSOUR
Resp Party Phone: 8135981572

Name: METRO MARKET @ HYDE PARK
Address: 900 W KENNEDY BLVD
City,State,Zip: TAMPA, FL 33606
Region: 3
Facility ID: 8624822
Facility Phone: 8132511296
Facility Status: OPEN
Facility Type: A
Type Description: Retail Station
DEP CO: C
Financial Responsibility: INSURANCE
Insurance Company: NAUTILUS INSURANCE COMPANY
Effective Date: 03/30/2019
Expire Date: 03/30/2020
Owner ID: 58858
Owner Name: MANSOUR BROS ENTERPRISES INC
Owner Address: 1002 N WESTSHORE BLVD
Owner Address2: ATTN: JOSEPH MANSOUR
Owner City,St,Zip: TAMPA, FL 33607
Contact: JOSEPH OR GHASSAN MANSOUR
Resp Party Phone: 8135981572

Name: METRO MARKET @ HYDE PARK
Address: 900 W KENNEDY BLVD
City,State,Zip: TAMPA, FL 33606
Region: 3
Facility ID: 8624822
Facility Phone: 8132511296
Facility Status: OPEN
Facility Type: A
Type Description: Retail Station
DEP CO: C
Financial Responsibility: INSURANCE
Insurance Company: NAUTILUS INSURANCE COMPANY
Effective Date: 03/30/2020
Expire Date: 03/30/2021
Owner ID: 58858
Owner Name: MANSOUR BROS ENTERPRISES INC
Owner Address: 1002 N WESTSHORE BLVD
Owner Address2: ATTN: JOSEPH MANSOUR
Owner City,St,Zip: TAMPA, FL 33607
Contact: JOSEPH OR GHASSAN MANSOUR
Resp Party Phone: 8135981572

Name: METRO MARKET @ HYDE PARK
Address: 900 W KENNEDY BLVD
City,State,Zip: TAMPA, FL 33606
Region: 3
Facility ID: 8624822
Facility Phone: 8132511296
Facility Status: OPEN
Facility Type: A
Type Description: Retail Station

Map ID
Direction
Distance
Elevation

MAP FINDINGS

Site

Database(s)

EDR ID Number
EPA ID Number

METRO MARKET @ HYDE PARK (Continued)

1000736002

DEP CO: C
Financial Responsibility: INSURANCE
Insurance Company: ZURICH-AMERICAN
Effective Date: 03/30/2009
Expire Date: 03/30/2010
Owner ID: 58858
Owner Name: MANSOUR BROS ENTERPRISES INC
Owner Address: 1002 N WESTSHORE BLVD
Owner Address2: ATTN: JOSEPH MANSOUR
Owner City,St,Zip: TAMPA, FL 33607
Contact: JOSEPH OR GHASSAN MANSOUR
Resp Party Phone: 8135981572

Name: METRO MARKET @ HYDE PARK
Address: 900 W KENNEDY BLVD
City,State,Zip: TAMPA, FL 33606
Region: 3
Facility ID: 8624822
Facility Phone: 8132511296
Facility Status: OPEN
Facility Type: A
Type Description: Retail Station
DEP CO: C
Financial Responsibility: INSURANCE
Insurance Company: ZURICH-AMERICAN
Effective Date: 03/31/2010
Expire Date: 03/31/2011
Owner ID: 58858
Owner Name: MANSOUR BROS ENTERPRISES INC
Owner Address: 1002 N WESTSHORE BLVD
Owner Address2: ATTN: JOSEPH MANSOUR
Owner City,St,Zip: TAMPA, FL 33607
Contact: JOSEPH OR GHASSAN MANSOUR
Resp Party Phone: 8135981572

CL1228
East
1/2-1
0.832 mi.
4391 ft.
CONVENIENCE CENTER
301 S 22ND ST
TAMPA, FL 33605
Site 1 of 2 in cluster CL

FL LUST
FL UST
FL Financial Assurance
U001354826
N/A

Relative: LUST:
Lower Name: CONVENIENCE CENTER
Actual: Address: 301 S 22ND ST
5 ft. City,State,Zip: TAMPA, FL 33605
Region: STATE
Facility Id: 8625619
Facility Status: CLOSED
Facility Type: A - Retail Station
Facility Phone: (813)247-1116
Facility Cleanup Rank: 8533
District: Southwest District
Lat/Long (dms): 27 56 49.45 / 82 26 5.36
Section: Not reported
Township: Not reported
Range: Not reported
Feature: Not reported
Method: UNVR

Map ID
Direction
Distance
Elevation

MAP FINDINGS

Site

Database(s)

EDR ID Number
EPA ID Number

CONVENIENCE CENTER (Continued)

U001354826

Datum: 0
Score: 6
Score Effective Date: 2008-11-20 00:00:00
Score When Ranked: 10
Operator: PARK, INSUK
Name Update: Not reported
Address Update: Not reported

Petroleum Cleanup PCT Facility Score:

Facility Cleanup Status: CMPL - COMPLETED
Contact: JADYN PARK
Contact Company: PARK, INSUK
Contact Address: 301 S 22ND ST
Contact City/State/Zip: TAMPA, FL 33605
Phone: (813)247-1116
Bad Address Ind: N
State: FL
Zip: 33605, 6309
Score: 6
Score Effective Date: 2008-11-20 00:00:00
Related Party ID: 45609
Primary RP Role: ACCOUNT OWNER
RP Begin Date: 1997-03-24
RP Zip: Not reported
RP Extension: Not reported

Discharge Cleanup Summary:

Discharge Date: 3/27/1991
PCT Discharge Combined: Not reported
Cleanup Required: R - CLEANUP REQUIRED
Discharge Cleanup Status: SRCR - SRCR COMPLETE
Disch Cleanup Status Date: 5/7/2019
Cleanup Work Status: COMPLETED
Information Source: D - DISCHARGE NOTIFICATION
Other Source Description: Not reported
Eligibility Indicator: E - ELIGIBLE
Site Manager: SMITH_LWS
Site Mgr End Date: 4/16/2019
Tank Office: PCTM5 - PETROLEUM CLEANUP TEAM 5

Petroleum Cleanup Program Eligibility:

Facility ID: 8625619
Discharge Date: 3/27/1991
Pct Discharge Combined With: Not reported
Cleanup Required: R - CLEANUP REQUIRED
Discharge Cleanup Status: SRCR - SRCR COMPLETE
Disch Cleanup Status Date: 5/7/2019
Cleanup Work Status: COMPLETED
Information Source: Not reported
Other Source Description: Not reported
Application Received Date: Not reported
Cleanup Program: C - PETROLEUM CLEANUP PARTICIPATION PROGRAM
Eligibility Status: Not reported
Elig Status Date: Not reported
Letter Of Intent Date: Not reported
Redetermined: Not reported
Inspection Date: Not reported
Site Manager: SMITH_LWS

Map ID
Direction
Distance
Elevation

MAP FINDINGS

Site

Database(s)

EDR ID Number
EPA ID Number

CONVENIENCE CENTER (Continued)

U001354826

Site Mgr End Date: 4/16/2019
Tank Office: PCTM5 - PETROLEUM CLEANUP TEAM 5
Deductible Amount: Not reported
Deductible Paid To Date: Not reported
Co-Pay Amount: Not reported
Co-Pay Paid To Date: Not reported
Cap Amount: 400000

Contaminated Media:
Discharge Date: 3/27/1991
Pct Discharge Combined With: Not reported
Cleanup Required: R - CLEANUP REQUIRED
Discharge Cleanup Status: SRCR - SRCR COMPLETE
Disch Cleanup Status Date: 5/7/2019
Cleanup Work Status: COMPLETED
Information Source: D - DISCHARGE NOTIFICATION
Other Source Description: Not reported
Elig Indicator: E - ELIGIBLE
Site Manager: SMITH_LWS
Site Mgr End Date: 4/16/2019
Tank Office: PCTM5 - PETROLEUM CLEANUP TEAM
Contaminated Drinking Wells: 0
Contaminated Monitoring Well: Yes
Contaminated Soil: Yes
Contaminated Surface Water: No
Contaminated Ground Water: No
Pollutant: B - Unleaded Gas
Pollutant Other Description: Not reported
Gallons Discharged: Not reported

Task Information:
District: SWD
Facility ID: 8625619
Facility Status: CLOSED
Facility Type: A - Retail Station -
County: HILLSBOROUGH
County ID: 29
Cleanup Eligibility Status: E
Source Effective Date: Not reported
Discharge Date: 03-27-1991
Cleanup Required: R - CLEANUP REQUIRED
Discharge Cleanup Status: RA - RA ONGOING
Disch Cleanup Status Date: Not reported
SRC Action Type: -
SRC Submit Date: Not reported
SRC Review Date: Not reported
SRC Completion Status: -
SRC Issue Date: Not reported
SRC Comment: Not reported
Cleanup Work Status: INACTIVE
Site Mgr: SMITH_LWS
Site Mgr End Date: Not reported
Tank Office: PCTM5 - Team 5
SR Task ID: Not reported
SR Cleanup Responsible: -
SR Funding Eligibility Type: -
SR Actual Cost: Not reported
SR Completion Date: Not reported

Map ID
Direction
Distance
Elevation

MAP FINDINGS

Site

Database(s)

EDR ID Number
EPA ID Number

CONVENIENCE CENTER (Continued)

U001354826

SR Payment Date:	Not reported
SR Oral Date:	Not reported
SR Written Date:	Not reported
SR Soil Removal:	Not reported
SR Free Product Removal:	Not reported
SR Soil Tonnage Removed:	Not reported
SR Soil Treatment:	Not reported
SR Other Treatment:	Not reported
SR Alternate Proc Received Date:	Not reported
SR Alternate Procedure Status:	Not reported
SR Alternate Procedure Status Date:	Not reported
SR Alternate Procedure Comments:	Not reported
SA Task ID:	46990
SA Cleanup Responsible:	-
SA Funding Eligibility Type:	-
SA Actual Cost:	Not reported
SA Completion Date:	Not reported
SA Payment Date:	Not reported
RAP Task ID:	Not reported
RAP Cleanup Responsible ID:	-
RAP Funding Eligibility Type:	-
RAP Actual Cost:	Not reported
RAP Completion Date:	Not reported
RAP Payment Date:	Not reported
RAP Last Order Approved:	Not reported
RA Task ID:	94970
RA Cleanup Responsible:	-
RA Funding Eligibility Type:	-
RA Years to Complete:	Not reported
RA Actual Cost:	Not reported

[Click here for Florida Oculus:](#)

UST:

Facility Id:	8625619
Facility Status:	CLOSED
Type Description:	Retail Station
Facility Phone:	8132471116
Region:	STATE
Positioning Method:	UNVR
Lat/Long (dms):	27 56 53 / 82 26 6

Owner:

Owner Id:	45609
Owner Name:	PARK, INSUK
Owner Address:	301 S 22ND ST
Owner Address 2:	Not reported
Owner City,St,Zip:	TAMPA, FL 33605
Owner Contact:	JADYN PARK
Owner Phone:	8132471116

Tank Info:

Name:	CONVENIENCE CENTER
Address:	301 S 22ND ST
City:	TAMPA
Zip:	33605
Tank Id:	1

Map ID
Direction
Distance
Elevation

MAP FINDINGS

Site

Database(s)

EDR ID Number
EPA ID Number

CONVENIENCE CENTER (Continued)

U001354826

Status: Removed
Status Date: 02/26/1999
Install Date: 9/1/1950
Substance: Leaded gas
Content Description: Leaded Gas
Gallons: 3000
Vessel Indicator: TANK
Tank Location: UNDERGROUND
DEP Contractor: P

Name: CONVENIENCE CENTER
Address: 301 S 22ND ST
City: TAMPA
Zip: 33605
Tank Id: 2
Status: Removed
Status Date: 02/26/1999
Install Date: 9/1/1950
Substance: Unleaded gas
Content Description: Unleaded Gas
Gallons: 3000
Vessel Indicator: TANK
Tank Location: UNDERGROUND
DEP Contractor: P

Name: CONVENIENCE CENTER
Address: 301 S 22ND ST
City: TAMPA
Zip: 33605
Tank Id: 3
Status: Closed in place
Status Date: 03/22/1999
Install Date: 12/1/1975
Substance: Unleaded gas
Content Description: Unleaded Gas
Gallons: 4000
Vessel Indicator: TANK
Tank Location: UNDERGROUND
DEP Contractor: P

[Click here for Florida Oculus:](#)

FL Financial Assurance 3:

Name: CONVENIENCE CENTER
Address: 301 S 22ND ST
City,State,Zip: TAMPA, FL 33605
Region: 3
Facility ID: 8625619
Facility Phone: 8132471116
Facility Status: CLOSED
Facility Type: A
Type Description: Retail Station
DEP CO: P
Financial Responsibility: INSURANCE
Insurance Company: FPLIPA
Effective Date: 06/27/1994

Map ID
Direction
Distance
Elevation

MAP FINDINGS

Site

Database(s)

EDR ID Number
EPA ID Number

CONVENIENCE CENTER (Continued)

U001354826

Expire Date: 10/20/1996
Owner ID: 45609
Owner Name: PARK, INSUK
Owner Address: 301 S 22ND ST
Owner Address2: Not reported
Owner City,St,Zip: TAMPA, FL 33605
Contact: JADYN PARK
Resp Party Phone: 8132471116

CK1229
WSW
1/2-1
0.834 mi.
4404 ft.

AMOCO #1
901 W PLATT ST
TAMPA, FL 33606
Site 2 of 2 in cluster CK

FL LUST
FL UST
FL CLEANUP SITES
FL DWM CONTAM

U001354030
N/A

Relative:
Higher

LUST:

Actual:
14 ft.

Name: AMOCO #1
Address: 901 W PLATT ST
City,State,Zip: TAMPA, FL 33606
Region: STATE
Facility Id: 8624766
Facility Status: CLOSED
Facility Type: A - Retail Station
Facility Phone: (813)681-4279
Facility Cleanup Rank: 8533
District: Southwest District
Lat/Long (dms): 27 56 30.64 / 82 28 7.65
Section: 23
Township: 29
Range: 18
Feature: Not reported
Method: UNVR
Datum: 0
Score: 10
Score Effective Date: 2000-08-11 00:00:00
Score When Ranked: 10
Operator: WILLIAM D. MCKNIGHT
Name Update: Not reported
Address Update: Not reported

Petroleum Cleanup PCT Facility Score:

Facility Cleanup Status: ONGO - ONGOING
Contact: DONALD L BODIE JR
Contact Company: VENTO OIL CO
Contact Address: 207 N 11TH ST
Contact City/State/Zip: TAMPA, FL 33602
Phone: (813)221-0339
Bad Address Ind: N
State: FL
Zip: 33606, 2113
Score: 10
Score Effective Date: 2000-08-11 00:00:00
Related Party ID: 23065
Primary RP Role: ACCOUNT OWNER
RP Begin Date: 1986-01-01
RP Zip: 3601
RP Extension: Not reported

Map ID
Direction
Distance
Elevation

MAP FINDINGS

Site

Database(s)

EDR ID Number
EPA ID Number

AMOCO #1 (Continued)

U001354030

Discharge Cleanup Summary:

Discharge Date: 3/13/1991
PCT Discharge Combined: Not reported
Cleanup Required: R - CLEANUP REQUIRED
Discharge Cleanup Status: RAP - RAP ONGOING
Disch Cleanup Status Date: 9/12/1994
Cleanup Work Status: AWAITING
Information Source: A - ABANDONED TANK RESTORATION
Other Source Description: Not reported
Eligibility Indicator: E - ELIGIBLE
Site Manager: VALENTINE_SK
Site Mgr End Date: 12/4/2020
Tank Office: PCTM6 - PETROLEUM CLEANUP TEAM 6

Petroleum Cleanup Program Eligibility:

Facility ID: 8624766
Discharge Date: 3/13/1991
Pct Discharge Combined With: Not reported
Cleanup Required: R - CLEANUP REQUIRED
Discharge Cleanup Status: RAP - RAP ONGOING
Disch Cleanup Status Date: 9/12/1994
Cleanup Work Status: INACTIVE
Information Source: Not reported
Other Source Description: Not reported
Application Received Date: Not reported
Cleanup Program: A - ABANDONED TANK RESTORATION PROGRAM
Eligibility Status: Not reported
Elig Status Date: Not reported
Letter Of Intent Date: Not reported
Redetermined: Not reported
Inspection Date: Not reported
Site Manager: VALENTINE_SK
Site Mgr End Date: 12/4/2020
Tank Office: PCTM6 - PETROLEUM CLEANUP TEAM 6
Deductible Amount: Not reported
Deductible Paid To Date: Not reported
Co-Pay Amount: Not reported
Co-Pay Paid To Date: Not reported
Cap Amount: 0

Contaminated Media:

Discharge Date: 3/13/1991
Pct Discharge Combined With: Not reported
Cleanup Required: R - CLEANUP REQUIRED
Discharge Cleanup Status: RAP - RAP ONGOING
Disch Cleanup Status Date: 9/12/1994
Cleanup Work Status: INACTIVE
Information Source: A - ABANDONED TANK RESTORATION
Other Source Description: Not reported
Elig Indicator: E - ELIGIBLE
Site Manager: VALENTINE_SK
Site Mgr End Date: 12/4/2020
Tank Office: PCTM6 - PETROLEUM CLEANUP TEAM
Contaminated Drinking Wells: 0
Contaminated Monitoring Well: No
Contaminated Soil: Yes
Contaminated Surface Water: No
Contaminated Ground Water: No

Map ID
Direction
Distance
Elevation

MAP FINDINGS

Site

Database(s)

EDR ID Number
EPA ID Number

AMOCO #1 (Continued)

U001354030

Pollutant: Y - Unknown/Not Reported
Pollutant Other Description: Not reported
Gallons Discharged: Not reported

Task Information:

District: SWD
Facility ID: 8624766
Facility Status: CLOSED
Facility Type: A - Retail Station -
County: HILLSBOROUGH
County ID: 29
Cleanup Eligibility Status: E
Source Effective Date: Not reported
Discharge Date: 03-13-1991
Cleanup Required: R - CLEANUP REQUIRED
Discharge Cleanup Status: RAP - RAP ONGOING
Disch Cleanup Status Date: 09-12-1994
SRC Action Type: -
SRC Submit Date: Not reported
SRC Review Date: Not reported
SRC Completion Status: -
SRC Issue Date: Not reported
SRC Comment: Not reported
Cleanup Work Status: INACTIVE
Site Mgr: MURRAY_TA
Site Mgr End Date: Not reported
Tank Office: PCTM6 - Team 6
SR Task ID: 46818
SR Cleanup Responsible: RP - RESPONSIBLE PARTY
SR Funding Eligibility Type: -
SR Actual Cost: \$49,801.58
SR Completion Date: 11-10-1992
SR Payment Date: 10-18-1993
SR Oral Date: Not reported
SR Written Date: 10-27-1992
SR Soil Removal: Y
SR Free Product Removal: Not reported
SR Soil Tonnage Removed: 444
SR Soil Treatment: Not reported
SR Other Treatment: Not reported
SR Alternate Proc Received Date: Not reported
SR Alternate Procedure Status: Not reported
SR Alternate Procedure Status Date: Not reported
SR Alternate Procedure Comments: Not reported
SA Task ID: 46819
SA Cleanup Responsible: RP - RESPONSIBLE PARTY
SA Funding Eligibility Type: -
SA Actual Cost: Not reported
SA Completion Date: 02-15-1994
SA Payment Date: Not reported
RAP Task ID: 46820
RAP Cleanup Responsible ID: RP - RESPONSIBLE PARTY
RAP Funding Eligibility Type: -
RAP Actual Cost: Not reported
RAP Completion Date: 02-19-1996
RAP Payment Date: Not reported
RAP Last Order Approved: 1996-02-19 00:00:00
RA Task ID: 46821

Map ID
Direction
Distance
Elevation

MAP FINDINGS

Site

Database(s)

EDR ID Number
EPA ID Number

AMOCO #1 (Continued)

U001354030

RA Cleanup Responsible: -
RA Funding Eligibility Type: -
RA Years to Complete: Not reported
RA Actual Cost: Not reported

[Click here for Florida Oculus:](#)

UST:

Facility Id: 8624766
Facility Status: CLOSED
Type Description: Retail Station
Facility Phone: 8136814279
Region: STATE
Positioning Method: UNVR
Lat/Long (dms): 27 56 28 / 82 28 5

Owner:

Owner Id: 23065
Owner Name: VENTO OIL CO
Owner Address: 207 N 11TH ST
Owner Address 2: Not reported
Owner City,St,Zip: TAMPA, FL 33602
Owner Contact: DONALD L BODIE JR
Owner Phone: 8132210339

Tank Info:

Name: AMOCO #1
Address: 901 W PLATT ST
City: TAMPA
Zip: 33606
Tank Id: 1
Status: Removed
Status Date: Not reported
Install Date: Not reported
Substance: Unleaded gas
Content Description: Unleaded Gas
Gallons: 2000
Vessel Indicator: TANK
Tank Location: UNDERGROUND
DEP Contractor: P

Name: AMOCO #1
Address: 901 W PLATT ST
City: TAMPA
Zip: 33606
Tank Id: 2
Status: Removed
Status Date: Not reported
Install Date: Not reported
Substance: Unleaded gas
Content Description: Unleaded Gas
Gallons: 1000
Vessel Indicator: TANK
Tank Location: UNDERGROUND
DEP Contractor: P

Name: AMOCO #1

Map ID
Direction
Distance
Elevation

MAP FINDINGS

Site

Database(s)

EDR ID Number
EPA ID Number

AMOCO #1 (Continued)

U001354030

Address: 901 W PLATT ST
City: TAMPA
Zip: 33606
Tank Id: 3
Status: Removed
Status Date: Not reported
Install Date: Not reported
Substance: Leaded gas
Content Description: Leaded Gas
Gallons: 1000
Vessel Indicator: TANK
Tank Location: UNDERGROUND
DEP Contractor: P

[Click here for Florida Oculus:](#)

CLEANUP SITES:

Name: AMOCO #1
Address: 901 W PLATT ST
City,State,Zip: TAMPA, FL 33606
DEP Cleanup Site Key: 66156556
Source Database Name: Storage Tank Contamination Monitoring
Source Database Id: 8624766
CPAC Program Area Id: TK
CLLC Cleanup Category Key: PETRO
RSC2 Remediation Status Key: PENDING
Data Load Date: 02/22/2021
OC3 Office Id: SWD
Physical Address Line 2: Not reported
OIC Object Of Interest Id: FACIL
PC2 Proximity Id: CENTR
Calc Coordinates Accuracy Level Id: 4
CMC2 Coordinate Method Id: Digital Aerial Photography With Ground Control
DC4 Datum Id: High Accuracy Reference Network
VSC1 Verification Status: REVIEWED
Collect Username: DAVIS_B
Collect Date: 07/06/2005
Collect Affiliation: DEPARTMENT OF ENVIRONMENTAL PR
Map Source: 1999 doqs
Map Source Scale: 4053
Interpolation Scale: Not reported
Verifier Username: DAVIS_B
Verifier Affiliation: DEPARTMENT OF ENVIRONMENTAL PR
Verification Date: 07/06/2005
Verified Coordinate Method Id: Digital Aerial Photography With Ground Control
Source Database Name Code: STCM
CMC2 Coordinate Method ID Code: DPHO
DC4 Datum ID Code: HARN
Verified Coordinate Method ID Code: DPHO
Comments: Not reported
Latitude/Longitude (deg/min/sec): 27 56 / 82 28

DWM CONTAM:

Name: AMOCO #1
Address: 901 W PLATT ST

Map ID
Direction
Distance
Elevation

MAP FINDINGS

Site

Database(s)

EDR ID Number
EPA ID Number

AMOCO #1 (Continued)

U001354030

City,State,Zip: TAMPA, FL 33606
Program Site Id: 8624766
Lat DD: 27
Lat MM: 56
Lat SS: 30.64
Long DD: 82
Long MM: 28
Long SS: 7.65
Office/ District: SWD
Program Area: STORAGE TANKS
Priority Score: 10
Datum: 0
Method: UNVR
Facility Status: CLOSED
Facility Type: A - Retail Station
Score Effective Date: 2000-08-11 00:00:00
Score When Ranked: 10
Rank: 8533
Operator: LINDSEY, RALPH J
Phone: (407)567-5188
Name Changed: Not reported
Addr Changed: 1996-02-19 00:00:00
Related Party ID: 23065
Primary RP Role: ACCOUNT OWNER
RP Begin Date: 1/1/1986
RP Name: VENTO OIL CO
RP Address1: 207 N 11TH ST
RP Address2: Not reported
RP City: TAMPA
RP State: FL
RP Zip5: 33602
RP Zip4: 3601
Contact: DONALD L BODIE JR
RP Phone: (813)221-0339
RP Extension: Not reported
Site Manager: Not reported

CH1230
NNE
1/2-1
0.836 mi.
4412 ft.

TRACKS
1430 E 7TH AVE
TAMPA, FL 33605
Site 2 of 2 in cluster CH

FL LUST **U001356280**
FL UST **N/A**

Relative:
Higher
Actual:
12 ft.

LUST:
Name: TRACKS
Address: 1430 E 7TH AVE
City,State,Zip: TAMPA, FL 33605
Region: STATE
Facility Id: 9101102
Facility Status: CLOSED
Facility Type: C - Fuel user/Non-retail
Facility Phone: (813)247-4731
Facility Cleanup Rank: Not reported
District: Southwest District
Lat/Long (dms): 27 57 37.8038 / 82 26 35.5098
Section: Not reported
Township: Not reported
Range: Not reported

Map ID
Direction
Distance
Elevation

MAP FINDINGS

Site

Database(s)

EDR ID Number
EPA ID Number

TRACKS (Continued)

U001356280

Feature: Not reported
Method: UNVR
Datum: 0
Score: Not reported
Score Effective Date: Not reported
Score When Ranked: Not reported
Operator: BROADWAY DEVELOPMENT INC
Name Update: Not reported
Address Update: Not reported

Petroleum Cleanup PCT Facility Score:

Facility Cleanup Status: NREQ - NOT REQUIRED
Contact: JOHN P MYERS
Contact Company: BROADWAY DEVELOPMENT INC
Contact Address: PO BOX 5238
Contact City/State/Zip: TAMPA, FL 33675
Phone: (813)247-4731
Bad Address Ind: N
State: FL
Zip: 33605, 3610
Score: Not reported
Score Effective Date: Not reported
Related Party ID: 2627
Primary RP Role: ACCOUNT OWNER
RP Begin Date: 1991-03-25
RP Zip: 5238
RP Extension: Not reported

Discharge Cleanup Summary:

Discharge Date: 3/25/1991
PCT Discharge Combined: Not reported
Cleanup Required: N - NO CLEANUP REQUIRED
Discharge Cleanup Status: NREQ - CLEANUP NOT REQUIRED
Disch Cleanup Status Date: 4/23/2001
Cleanup Work Status: COMPLETED
Information Source: A - ABANDONED TANK RESTORATION
Other Source Description: Not reported
Eligibility Indicator: I - INELIGIBLE
Site Manager: MCKELVEY_M
Site Mgr End Date: 3/11/1999
Tank Office: PCLP29 - HILLSBOROUGH ENVIRONMENTAL PROTECTION COMMISSION

Petroleum Cleanup Program Eligibility:

Facility ID: 9101102
Discharge Date: 3/25/1991
Pct Discharge Combined With: Not reported
Cleanup Required: N - NO CLEANUP REQUIRED
Discharge Cleanup Status: NREQ - CLEANUP NOT REQUIRED
Disch Cleanup Status Date: 4/23/2001
Cleanup Work Status: COMPLETED
Information Source: Not reported
Other Source Description: Not reported
Application Received Date: Not reported
Cleanup Program: A - ABANDONED TANK RESTORATION PROGRAM
Eligibility Status: Not reported
Elig Status Date: Not reported
Letter Of Intent Date: Not reported
Redetermined: Not reported

Map ID
Direction
Distance
Elevation

MAP FINDINGS

Site

Database(s)

EDR ID Number
EPA ID Number

TRACKS (Continued)

U001356280

Inspection Date: Not reported
Site Manager: MCKELVEY_M
Site Mgr End Date: 3/11/1999
Tank Office: PCLP29 - HILLSBOROUGH ENVIRONMENTAL PROTECTION COMMISSION
Deductible Amount: Not reported
Deductible Paid To Date: Not reported
Co-Pay Amount: Not reported
Co-Pay Paid To Date: Not reported
Cap Amount: 0

Contaminated Media:

Discharge Date: 3/25/1991
Pct Discharge Combined With: Not reported
Cleanup Required: N - NO CLEANUP REQUIRED
Discharge Cleanup Status: NREQ - CLEANUP NOT REQUIRED
Disch Cleanup Status Date: 4/23/2001
Cleanup Work Status: COMPLETED
Information Source: A - ABANDONED TANK RESTORATION
Other Source Description: Not reported
Elig Indicator: I - INELIGIBLE
Site Manager: MCKELVEY_M
Site Mgr End Date: 3/11/1999
Tank Office: PCLP29 - HILLSBOROUGH ENVIRONM
Contaminated Drinking Wells: Not reported
Contaminated Monitoring Well: Not reported
Contaminated Soil: Not reported
Contaminated Surface Water: Not reported
Contaminated Ground Water: Not reported
Pollutant: Y - Unknown/Not Reported
Pollutant Other Description: Not reported
Gallons Discharged: Not reported

Task Information:

District: SWD
Facility ID: 9101102
Facility Status: CLOSED
Facility Type: C - Fuel user/Non-retail -
County: HILLSBOROUGH
County ID: 29
Cleanup Eligibility Status: I
Source Effective Date: Not reported
Discharge Date: 03-25-1991
Cleanup Required: N - NO CLEANUP REQUIRED
Discharge Cleanup Status: NREQ - CLEANUP NOT REQUIRED
Disch Cleanup Status Date: 04-23-2001
SRC Action Type: -
SRC Submit Date: Not reported
SRC Review Date: Not reported
SRC Completion Status: -
SRC Issue Date: Not reported
SRC Comment: Not reported
Cleanup Work Status: COMPLETED
Site Mgr: MCKELVEY_M
Site Mgr End Date: 03-11-1999
Tank Office: PCLP29 - Hillsborough County
SR Task ID: Not reported
SR Cleanup Responsible: -
SR Funding Eligibility Type: -

Map ID
Direction
Distance
Elevation

MAP FINDINGS

Site

Database(s)

EDR ID Number
EPA ID Number

TRACKS (Continued)

U001356280

SR Actual Cost:	Not reported
SR Completion Date:	Not reported
SR Payment Date:	Not reported
SR Oral Date:	Not reported
SR Written Date:	Not reported
SR Soil Removal:	Not reported
SR Free Product Removal:	Not reported
SR Soil Tonnage Removed:	Not reported
SR Soil Treatment:	Not reported
SR Other Treatment:	Not reported
SR Alternate Proc Received Date:	Not reported
SR Alternate Procedure Status:	Not reported
SR Alternate Procedure Status Date:	Not reported
SR Alternate Procedure Comments:	Not reported
SA Task ID:	45852
SA Cleanup Responsible:	-
SA Funding Eligibility Type:	-
SA Actual Cost:	Not reported
SA Completion Date:	Not reported
SA Payment Date:	Not reported
RAP Task ID:	45853
RAP Cleanup Responsible ID:	ST - STATE
RAP Funding Eligibility Type:	-
RAP Actual Cost:	Not reported
RAP Completion Date:	Not reported
RAP Payment Date:	Not reported
RAP Last Order Approved:	Not reported
RA Task ID:	45854
RA Cleanup Responsible:	ST - STATE
RA Funding Eligibility Type:	-
RA Years to Complete:	Not reported
RA Actual Cost:	Not reported

[Click here for Florida Oculus:](#)

UST:

Facility Id:	9101102
Facility Status:	CLOSED
Type Description:	Fuel user/Non-retail
Facility Phone:	8132474731
Region:	STATE
Positioning Method:	UNVR
Lat/Long (dms):	27 57 36 / 82 26 37

Owner:

Owner Id:	2627
Owner Name:	BROADWAY DEVELOPMENT INC
Owner Address:	PO BOX 5238
Owner Address 2:	Not reported
Owner City,St,Zip:	TAMPA, FL 33675
Owner Contact:	JOHN P MYERS
Owner Phone:	8132474731

Tank Info:

Name:	TRACKS
Address:	1430 E 7TH AVE
City:	TAMPA

Map ID
Direction
Distance
Elevation

MAP FINDINGS

Site

Database(s)

EDR ID Number
EPA ID Number

TRACKS (Continued)

U001356280

Zip: 33605
Tank Id: 1
Status: Removed
Status Date: 06/30/1990
Install Date: Not reported
Substance: Unknown/Not reported
Content Description: Unknown/Not Reported
Gallons: 888
Vessel Indicator: TANK
Tank Location: UNDERGROUND
DEP Contractor: P

[Click here for Florida Oculus:](#)

CI1231
West
1/2-1
0.851 mi.
4494 ft.

FRONTIER FL LLC-HYDE PARK EAX CO
105 N EDISON AVE
TAMPA, FL 33606
Site 5 of 5 in cluster CI

FL LUST
FL UST
FL AST

U001355312
N/A

FL Financial Assurance

Relative:
Higher

LUST:

Actual:
16 ft.

Name: FRONTIER FL LLC-HYDE PARK EAX CO
Address: 105 N EDISON AVE
City,State,Zip: TAMPA, FL 33606
Region: STATE
Facility Id: 8627996
Facility Status: OPEN
Facility Type: C - Fuel user/Non-retail
Facility Phone: (813)273-2499
Facility Cleanup Rank: Not reported
District: Southwest District
Lat/Long (dms): 27 56 43.0325 / 82 28 8.3779
Section: 26
Township: 29S
Range: 18E
Feature: Not reported
Method: AGPS
Datum: 0
Score: 9
Score Effective Date: 2001-11-07 00:00:00
Score When Ranked: Not reported
Operator: JAMES MCELMAN
Name Update: 2017-04-03 00:00:00
Address Update: 2003-10-27 00:00:00

Petroleum Cleanup PCT Facility Score:

Facility Cleanup Status: NREQ - NOT REQUIRED
Contact: JAMES MCELMAN | OFC: 813-273-2499
Contact Company: FRONTIER FL LLC
Contact Address: 610 N MORGAN ST
Contact City/State/Zip: TAMPA, FL 33602
Phone: (813)431-1330
Bad Address Ind: N
State: FL
Zip: 33606, 1433
Score: 9
Score Effective Date: 2001-11-07 00:00:00

Map ID
Direction
Distance
Elevation

MAP FINDINGS

Site

Database(s)

EDR ID Number
EPA ID Number

FRONTIER FL LLC-HYDE PARK EAX CO (Continued)

U001355312

Related Party ID: 72701
Primary RP Role: ACCOUNT OWNER
RP Begin Date: 2016-04-06
RP Zip: Not reported
RP Extension: Not reported

Discharge Cleanup Summary:

Discharge Date: 6/18/1990
PCT Discharge Combined: Not reported
Cleanup Required: N - NO CLEANUP REQUIRED
Discharge Cleanup Status: NREQ - CLEANUP NOT REQUIRED
Disch Cleanup Status Date: 9/30/2003
Cleanup Work Status: COMPLETED
Information Source: D - DISCHARGE NOTIFICATION
Other Source Description: Not reported
Eligibility Indicator: I - INELIGIBLE
Site Manager: Not reported
Site Mgr End Date: Not reported
Tank Office: -

Petroleum Cleanup Program Eligibility:

Facility ID: 8627996
Discharge Date: 6/18/1990
Pct Discharge Combined With: Not reported
Cleanup Required: N - NO CLEANUP REQUIRED
Discharge Cleanup Status: NREQ - CLEANUP NOT REQUIRED
Disch Cleanup Status Date: 9/30/2003
Cleanup Work Status: COMPLETED
Information Source: Not reported
Other Source Description: Not reported
Application Received Date: Not reported
Cleanup Program: C - PETROLEUM CLEANUP PARTICIPATION PROGRAM
Eligibility Status: Not reported
Elig Status Date: Not reported
Letter Of Intent Date: Not reported
Redetermined: Not reported
Inspection Date: Not reported
Site Manager: Not reported
Site Mgr End Date: Not reported
Tank Office: -
Deductible Amount: Not reported
Deductible Paid To Date: Not reported
Co-Pay Amount: Not reported
Co-Pay Paid To Date: Not reported
Cap Amount: 0

Task Information:

District: SWD
Facility ID: 8627996
Facility Status: OPEN
Facility Type: C - Fuel user/Non-retail -
County: HILLSBOROUGH
County ID: 29
Cleanup Eligibility Status: I
Source Effective Date: Not reported
Discharge Date: 06-18-1990
Cleanup Required: N - NO CLEANUP REQUIRED
Discharge Cleanup Status: NREQ - CLEANUP NOT REQUIRED

Map ID
Direction
Distance
Elevation

MAP FINDINGS

Site

Database(s)

EDR ID Number
EPA ID Number

FRONTIER FL LLC-HYDE PARK EAX CO (Continued)

U001355312

Disch Cleanup Status Date: 09-30-2003
SRC Action Type: -
SRC Submit Date: Not reported
SRC Review Date: Not reported
SRC Completion Status: -
SRC Issue Date: Not reported
SRC Comment: Not reported
Cleanup Work Status: COMPLETED
Site Mgr: Not reported
Site Mgr End Date: Not reported
Tank Office: -
SR Task ID: Not reported
SR Cleanup Responsible: -
SR Funding Eligibility Type: -
SR Actual Cost: Not reported
SR Completion Date: Not reported
SR Payment Date: Not reported
SR Oral Date: Not reported
SR Written Date: Not reported
SR Soil Removal: Not reported
SR Free Product Removal: Not reported
SR Soil Tonnage Removed: Not reported
SR Soil Treatment: Not reported
SR Other Treatment: Not reported
SR Alternate Proc Received Date: Not reported
SR Alternate Procedure Status: Not reported
SR Alternate Procedure Status Date: Not reported
SR Alternate Procedure Comments: Not reported
SA Task ID: 47941
SA Cleanup Responsible: -
SA Funding Eligibility Type: -
SA Actual Cost: Not reported
SA Completion Date: Not reported
SA Payment Date: Not reported
RAP Task ID: Not reported
RAP Cleanup Responsible ID: -
RAP Funding Eligibility Type: -
RAP Actual Cost: Not reported
RAP Completion Date: Not reported
RAP Payment Date: Not reported
RAP Last Order Approved: Not reported
RA Task ID: Not reported
RA Cleanup Responsible: -
RA Funding Eligibility Type: -
RA Years to Complete: Not reported
RA Actual Cost: Not reported

[Click here for Florida Oculus:](#)

UST:

Facility Id: 8627996
Facility Status: OPEN
Type Description: Fuel user/Non-retail
Facility Phone: 8132732499
Region: STATE
Positioning Method: AGPS
Lat/Long (dms): 27 56 44 / 82 28 8

Map ID
Direction
Distance
Elevation

MAP FINDINGS

Site

Database(s)

EDR ID Number
EPA ID Number

FRONTIER FL LLC-HYDE PARK EAX CO (Continued)

U001355312

Owner:

Owner Id: 72701
Owner Name: FRONTIER FL LLC
Owner Address: 610 N MORGAN ST
Owner Address 2: ATTN: JAMES MCELMAN
Owner City,St,Zip: TAMPA, FL 33602
Owner Contact: JAMES MCELMAN | OFC: 813-273-2499
Owner Phone: 8134311330

Tank Info:

Name: FRONTIER FL LLC-HYDE PARK EAX CO
Address: 105 N EDISON AVE
City: TAMPA
Zip: 33606
Tank Id: 1
Status: Removed
Status Date: 06/30/1990
Install Date: 7/1/1965
Substance: Fuel oil-on site heat
Content Description: Fuel Oil - Onsite Heat
Gallons: 1200
Vessel Indicator: TANK
Tank Location: UNDERGROUND
DEP Contractor: C

Name: FRONTIER FL LLC-HYDE PARK EAX CO
Address: 105 N EDISON AVE
City: TAMPA
Zip: 33606
Tank Id: Not reported
Status: Removed
Status Date: 10/01/2000
Install Date: 6/1/1990
Substance: Diesel-emergen generator
Content Description: Emerg Generator Diesel
Gallons: 1000
Vessel Indicator: TANK
Tank Location: UNDERGROUND
DEP Contractor: C

[Click here for Florida Oculus:](#)

AST:

Name: FRONTIER FL LLC-HYDE PARK EAX CO
Address: 105 N EDISON AVE
Facility ID: 8627996
Facility Status: OPEN
Type Description: Fuel user/Non-retail
Facility Phone: 8132732499
DEP Contractor Own: C
Region: STATE
Positioning Method: AGPS
Lat/Long (dms): 27 56 44 / 82 28 8

Map ID
Direction
Distance
Elevation

MAP FINDINGS

Site

Database(s)

EDR ID Number
EPA ID Number

FRONTIER FL LLC-HYDE PARK EAX CO (Continued)

U001355312

Owner:

Owner Id: 72701
Owner Name: FRONTIER FL LLC
Owner Address: 610 N MORGAN ST
Owner Address 2: ATTN: JAMES MCELMAN
Owner City,St,Zip: TAMPA, FL 33602
Owner Contact: JAMES MCELMAN | OFC: 813-273-2499
Owner Phone: 8134311330

Tank Id: 2
Status: In service
Status Date: 10/01/2000
Install Date: 10/1/2000
Substance: Diesel-emergen generator
Content Description: Emerg Generator Diesel
Gallons: 6000
Tank Location: ABOVEGROUND

Construction:

Tank Id: 2
Construction Category: Primary Construction
Construction Description: Steel

Tank Id: 2
Construction Category: Overfill/Spill
Construction Description: Spill containment bucket

Tank Id: 2
Construction Category: Overfill/Spill
Construction Description: Flow shut-Off

Tank Id: 2
Construction Category: Overfill/Spill
Construction Description: Tight fill

Tank Id: 2
Construction Category: Overfill/Spill
Construction Description: Level gauges/alarms

Tank Id: 2
Construction Category: Secondary Containment
Construction Description: Double wall - tank jacket

Monitoring:

Tank ID: 2
Monitoring Description: Visual inspection of ASTs

Tank ID: 2
Monitoring Description: Monitor dbl wall tank space

Tank ID: 2
Monitoring Description: Continuous electronic sensing

Piping:

Tank ID: 2

Map ID
Direction
Distance
Elevation

MAP FINDINGS

Site

Database(s)

EDR ID Number
EPA ID Number

FRONTIER FL LLC-HYDE PARK EAX CO (Continued)

U001355312

Piping Category: Miscellaneous Attributes
Piping Description: Abv, no soil contact

Tank ID: 2
Piping Category: Primary Construction
Piping Description: Steel/galvanized metal

Tank ID: 2
Piping Category: Corrosion Protection
Piping Description: External protective coating

Tank ID: 2
Piping Category: Miscellaneous Attributes
Piping Description: Suction piping system

[Click here for Florida Oculus:](#)

FL Financial Assurance 3:

Name: FRONTIER FL LLC-HYDE PARK EAX CO
Address: 105 N EDISON AVE
City,State,Zip: TAMPA, FL 33606
Region: 3
Facility ID: 8627996
Facility Phone: 8132732499
Facility Status: OPEN
Facility Type: C
Type Description: Fuel user/Non-retail
DEP CO: C
Financial Responsibility: INSURANCE
Insurance Company: ACE
Effective Date: 04/22/2008
Expire Date: 04/22/2009
Owner ID: 72701
Owner Name: FRONTIER FL LLC
Owner Address: 610 N MORGAN ST
Owner Address2: ATTN: JAMES MCELMAN
Owner City,St,Zip: TAMPA, FL 33602
Contact: JAMES MCELMAN | OFC: 813-273-2499
Resp Party Phone: 8134311330

Name: FRONTIER FL LLC-HYDE PARK EAX CO
Address: 105 N EDISON AVE
City,State,Zip: TAMPA, FL 33606
Region: 3
Facility ID: 8627996
Facility Phone: 8132732499
Facility Status: OPEN
Facility Type: C
Type Description: Fuel user/Non-retail
DEP CO: C
Financial Responsibility: INSURANCE
Insurance Company: AEGIS
Effective Date: 06/01/2015
Expire Date: 06/01/2016
Owner ID: 72701
Owner Name: FRONTIER FL LLC

Map ID
Direction
Distance
Elevation

MAP FINDINGS

Site

Database(s)

EDR ID Number
EPA ID Number

FRONTIER FL LLC-HYDE PARK EAX CO (Continued)

U001355312

Owner Address: 610 N MORGAN ST
Owner Address2: ATTN: JAMES MCELMAN
Owner City,St,Zip: TAMPA, FL 33602
Contact: JAMES MCELMAN | OFC: 813-273-2499
Resp Party Phone: 8134311330

Name: FRONTIER FL LLC-HYDE PARK EAX CO
Address: 105 N EDISON AVE
City,State,Zip: TAMPA, FL 33606
Region: 3
Facility ID: 8627996
Facility Phone: 8132732499
Facility Status: OPEN
Facility Type: C
Type Description: Fuel user/Non-retail
DEP CO: C
Financial Responsibility: INSURANCE
Insurance Company: AEGIS
Effective Date: 06/01/2016
Expire Date: 06/01/2017
Owner ID: 72701
Owner Name: FRONTIER FL LLC
Owner Address: 610 N MORGAN ST
Owner Address2: ATTN: JAMES MCELMAN
Owner City,St,Zip: TAMPA, FL 33602
Contact: JAMES MCELMAN | OFC: 813-273-2499
Resp Party Phone: 8134311330

Name: FRONTIER FL LLC-HYDE PARK EAX CO
Address: 105 N EDISON AVE
City,State,Zip: TAMPA, FL 33606
Region: 3
Facility ID: 8627996
Facility Phone: 8132732499
Facility Status: OPEN
Facility Type: C
Type Description: Fuel user/Non-retail
DEP CO: C
Financial Responsibility: INSURANCE
Insurance Company: AEGIS
Effective Date: 06/01/2017
Expire Date: 06/01/2018
Owner ID: 72701
Owner Name: FRONTIER FL LLC
Owner Address: 610 N MORGAN ST
Owner Address2: ATTN: JAMES MCELMAN
Owner City,St,Zip: TAMPA, FL 33602
Contact: JAMES MCELMAN | OFC: 813-273-2499
Resp Party Phone: 8134311330

Name: FRONTIER FL LLC-HYDE PARK EAX CO
Address: 105 N EDISON AVE
City,State,Zip: TAMPA, FL 33606
Region: 3
Facility ID: 8627996
Facility Phone: 8132732499
Facility Status: OPEN

Map ID
Direction
Distance
Elevation

MAP FINDINGS

Site

Database(s)

EDR ID Number
EPA ID Number

FRONTIER FL LLC-HYDE PARK EAX CO (Continued)

U001355312

Facility Type: C
Type Description: Fuel user/Non-retail
DEP CO: C
Financial Responsibility: INSURANCE
Insurance Company: AEGIS
Effective Date: 06/01/2018
Expire Date: 06/01/2019
Owner ID: 72701
Owner Name: FRONTIER FL LLC
Owner Address: 610 N MORGAN ST
Owner Address2: ATTN: JAMES MCELMAN
Owner City,St,Zip: TAMPA, FL 33602
Contact: JAMES MCELMAN | OFC: 813-273-2499
Resp Party Phone: 8134311330

Name: FRONTIER FL LLC-HYDE PARK EAX CO
Address: 105 N EDISON AVE
City,State,Zip: TAMPA, FL 33606
Region: 3
Facility ID: 8627996
Facility Phone: 8132732499
Facility Status: OPEN
Facility Type: C
Type Description: Fuel user/Non-retail
DEP CO: C
Financial Responsibility: INSURANCE
Insurance Company: ASSOCIATED ELECTRIC & GAS INSURANCE SERVICES, LTD.
Effective Date: 06/01/2019
Expire Date: 06/01/2020
Owner ID: 72701
Owner Name: FRONTIER FL LLC
Owner Address: 610 N MORGAN ST
Owner Address2: ATTN: JAMES MCELMAN
Owner City,St,Zip: TAMPA, FL 33602
Contact: JAMES MCELMAN | OFC: 813-273-2499
Resp Party Phone: 8134311330

Name: FRONTIER FL LLC-HYDE PARK EAX CO
Address: 105 N EDISON AVE
City,State,Zip: TAMPA, FL 33606
Region: 3
Facility ID: 8627996
Facility Phone: 8132732499
Facility Status: OPEN
Facility Type: C
Type Description: Fuel user/Non-retail
DEP CO: C
Financial Responsibility: INSURANCE
Insurance Company: ASSOCIATED ELECTRIC & GAS INSURANCE SERVICES, LTD.
Effective Date: 06/01/2020
Expire Date: 06/01/2021
Owner ID: 72701
Owner Name: FRONTIER FL LLC
Owner Address: 610 N MORGAN ST
Owner Address2: ATTN: JAMES MCELMAN
Owner City,St,Zip: TAMPA, FL 33602
Contact: JAMES MCELMAN | OFC: 813-273-2499

Map ID
Direction
Distance
Elevation

MAP FINDINGS

Site

Database(s)

EDR ID Number
EPA ID Number

FRONTIER FL LLC-HYDE PARK EAX CO (Continued)

U001355312

Resp Party Phone: 8134311330

Name: FRONTIER FL LLC-HYDE PARK EAX CO
Address: 105 N EDISON AVE
City,State,Zip: TAMPA, FL 33606
Region: 3
Facility ID: 8627996
Facility Phone: 8132732499
Facility Status: OPEN
Facility Type: C
Type Description: Fuel user/Non-retail
DEP CO: C
Financial Responsibility: INSURANCE
Insurance Company: ILLINOIS UNION
Effective Date: 04/22/2009
Expire Date: 04/22/2010
Owner ID: 72701
Owner Name: FRONTIER FL LLC
Owner Address: 610 N MORGAN ST
Owner Address2: ATTN: JAMES MCELMAN
Owner City,St,Zip: TAMPA, FL 33602
Contact: JAMES MCELMAN | OFC: 813-273-2499
Resp Party Phone: 8134311330

Name: FRONTIER FL LLC-HYDE PARK EAX CO
Address: 105 N EDISON AVE
City,State,Zip: TAMPA, FL 33606
Region: 3
Facility ID: 8627996
Facility Phone: 8132732499
Facility Status: OPEN
Facility Type: C
Type Description: Fuel user/Non-retail
DEP CO: C
Financial Responsibility: INSURANCE
Insurance Company: ILLINOIS UNION
Effective Date: 04/22/2010
Expire Date: 04/22/2011
Owner ID: 72701
Owner Name: FRONTIER FL LLC
Owner Address: 610 N MORGAN ST
Owner Address2: ATTN: JAMES MCELMAN
Owner City,St,Zip: TAMPA, FL 33602
Contact: JAMES MCELMAN | OFC: 813-273-2499
Resp Party Phone: 8134311330

Name: FRONTIER FL LLC-HYDE PARK EAX CO
Address: 105 N EDISON AVE
City,State,Zip: TAMPA, FL 33606
Region: 3
Facility ID: 8627996
Facility Phone: 8132732499
Facility Status: OPEN
Facility Type: C
Type Description: Fuel user/Non-retail
DEP CO: C
Financial Responsibility: INSURANCE

Map ID
Direction
Distance
Elevation

MAP FINDINGS

Site

Database(s)

EDR ID Number
EPA ID Number

FRONTIER FL LLC-HYDE PARK EAX CO (Continued)

U001355312

Insurance Company: ILLINOIS UNION
Effective Date: 04/22/2011
Expire Date: 04/22/2012
Owner ID: 72701
Owner Name: FRONTIER FL LLC
Owner Address: 610 N MORGAN ST
Owner Address2: ATTN: JAMES MCELMAN
Owner City,St,Zip: TAMPA, FL 33602
Contact: JAMES MCELMAN | OFC: 813-273-2499
Resp Party Phone: 8134311330

Name: FRONTIER FL LLC-HYDE PARK EAX CO
Address: 105 N EDISON AVE
City,State,Zip: TAMPA, FL 33606
Region: 3
Facility ID: 8627996
Facility Phone: 8132732499
Facility Status: OPEN
Facility Type: C
Type Description: Fuel user/Non-retail
DEP CO: C
Financial Responsibility: INSURANCE
Insurance Company: ILLINOIS UNION
Effective Date: 04/22/2012
Expire Date: 04/22/2013
Owner ID: 72701
Owner Name: FRONTIER FL LLC
Owner Address: 610 N MORGAN ST
Owner Address2: ATTN: JAMES MCELMAN
Owner City,St,Zip: TAMPA, FL 33602
Contact: JAMES MCELMAN | OFC: 813-273-2499
Resp Party Phone: 8134311330

Name: FRONTIER FL LLC-HYDE PARK EAX CO
Address: 105 N EDISON AVE
City,State,Zip: TAMPA, FL 33606
Region: 3
Facility ID: 8627996
Facility Phone: 8132732499
Facility Status: OPEN
Facility Type: C
Type Description: Fuel user/Non-retail
DEP CO: C
Financial Responsibility: INSURANCE
Insurance Company: ILLINOIS UNION
Effective Date: 04/22/2013
Expire Date: 04/22/2014
Owner ID: 72701
Owner Name: FRONTIER FL LLC
Owner Address: 610 N MORGAN ST
Owner Address2: ATTN: JAMES MCELMAN
Owner City,St,Zip: TAMPA, FL 33602
Contact: JAMES MCELMAN | OFC: 813-273-2499
Resp Party Phone: 8134311330

Name: FRONTIER FL LLC-HYDE PARK EAX CO
Address: 105 N EDISON AVE

Map ID
Direction
Distance
Elevation

MAP FINDINGS

Site

Database(s)

EDR ID Number
EPA ID Number

FRONTIER FL LLC-HYDE PARK EAX CO (Continued)

U001355312

City,State,Zip: TAMPA, FL 33606
Region: 3
Facility ID: 8627996
Facility Phone: 8132732499
Facility Status: OPEN
Facility Type: C
Type Description: Fuel user/Non-retail
DEP CO: C
Financial Responsibility: INSURANCE
Insurance Company: ILLINOIS UNION
Effective Date: 04/22/2014
Expire Date: 04/22/2015
Owner ID: 72701
Owner Name: FRONTIER FL LLC
Owner Address: 610 N MORGAN ST
Owner Address2: ATTN: JAMES MCELMAN
Owner City,St,Zip: TAMPA, FL 33602
Contact: JAMES MCELMAN | OFC: 813-273-2499
Resp Party Phone: 8134311330

Name: FRONTIER FL LLC-HYDE PARK EAX CO
Address: 105 N EDISON AVE
City,State,Zip: TAMPA, FL 33606
Region: 3
Facility ID: 8627996
Facility Phone: 8132732499
Facility Status: OPEN
Facility Type: C
Type Description: Fuel user/Non-retail
DEP CO: C
Financial Responsibility: INSURANCE
Insurance Company: ILLINOIS UNION
Effective Date: 04/22/2015
Expire Date: 04/22/2016
Owner ID: 72701
Owner Name: FRONTIER FL LLC
Owner Address: 610 N MORGAN ST
Owner Address2: ATTN: JAMES MCELMAN
Owner City,St,Zip: TAMPA, FL 33602
Contact: JAMES MCELMAN | OFC: 813-273-2499
Resp Party Phone: 8134311330

1232
South
1/2-1
0.852 mi.
4498 ft.

MARJORIE PARK MARINA
115 COLUMBIA DR
TAMPA, FL 33606

FL LUST
FL UST
FL Financial Assurance

U004195277
N/A

Relative:
Lower
Actual:
0 ft.

LUST:
Name: TAMPA CITY-POLICE DEPT-MARJORIE PARK BOAT RAMP
Address: 115 COLUMBIA DR
City,State,Zip: TAMPA, FL 33606
Region: STATE
Facility Id: 8942560
Facility Status: CLOSED
Facility Type: H - Local Government
Facility Phone: (813)225-5918
Facility Cleanup Rank: Not reported

Map ID
Direction
Distance
Elevation

MAP FINDINGS

Site

Database(s)

EDR ID Number
EPA ID Number

MARJORIE PARK MARINA (Continued)

U004195277

District: Southwest District
Lat/Long (dms): 27 55 50.0297 / 82 27 15.0984
Section: 25
Township: 29S
Range: 18E
Feature: Not reported
Method: ADDM
Datum: 0
Score: Not reported
Score Effective Date: Not reported
Score When Ranked: Not reported
Operator: TAMPA,CITY PART DEPT
Name Update: 2009-04-08 00:00:00
Address Update: Not reported

Petroleum Cleanup PCT Facility Score:

Facility Cleanup Status: NREQ - NOT REQUIRED
Contact: NICK KELSO
Contact Company: TAMPA CITY PARKS DEPT
Contact Address: 1420 N TAMPA ST
Contact City/State/Zip: TAMPA, FL 33602
Phone: (813)274-5132
Bad Address Ind: N
State: FL
Zip: 33606, 3509
Score: Not reported
Score Effective Date: Not reported
Related Party ID: 21545
Primary RP Role: ACCOUNT OWNER
RP Begin Date: 1991-08-02
RP Zip: Not reported
RP Extension: Not reported

Discharge Cleanup Summary:

Discharge Date: 12/28/1988
PCT Discharge Combined: Not reported
Cleanup Required: N - NO CLEANUP REQUIRED
Discharge Cleanup Status: NREQ - CLEANUP NOT REQUIRED
Disch Cleanup Status Date: 5/29/2001
Cleanup Work Status: COMPLETED
Information Source: E - EDI
Other Source Description: Not reported
Eligibility Indicator: I - INELIGIBLE
Site Manager: MCKELVEY_M
Site Mgr End Date: 3/11/1999
Tank Office: PCLP29 - HILLSBOROUGH ENVIRONMENTAL PROTECTION COMMISSION

Petroleum Cleanup Program Eligibility:

Facility ID: 8942560
Discharge Date: 12/28/1988
Pct Discharge Combined With: Not reported
Cleanup Required: N - NO CLEANUP REQUIRED
Discharge Cleanup Status: NREQ - CLEANUP NOT REQUIRED
Disch Cleanup Status Date: 5/29/2001
Cleanup Work Status: COMPLETED
Information Source: Not reported
Other Source Description: Not reported
Application Received Date: Not reported

Map ID
Direction
Distance
Elevation

MAP FINDINGS

Site

Database(s)

EDR ID Number
EPA ID Number

MARJORIE PARK MARINA (Continued)

U004195277

Cleanup Program: E - EARLY DETECTION INCENTIVE
Eligibility Status: Not reported
Elig Status Date: Not reported
Letter Of Intent Date: Not reported
Redetermined: Not reported
Inspection Date: Not reported
Site Manager: MCKELVEY_M
Site Mgr End Date: 3/11/1999
Tank Office: PCLP29 - HILLSBOROUGH ENVIRONMENTAL PROTECTION COMMISSION
Deductible Amount: Not reported
Deductible Paid To Date: Not reported
Co-Pay Amount: Not reported
Co-Pay Paid To Date: Not reported
Cap Amount: 0

Task Information:

District: SWD
Facility ID: 8942560
Facility Status: CLOSED
Facility Type: H - Local Government -
County: HILLSBOROUGH
County ID: 29
Cleanup Eligibility Status: I
Source Effective Date: Not reported
Discharge Date: 12-28-1988
Cleanup Required: N - NO CLEANUP REQUIRED
Discharge Cleanup Status: NREQ - CLEANUP NOT REQUIRED
Disch Cleanup Status Date: 05-29-2001
SRC Action Type: -
SRC Submit Date: Not reported
SRC Review Date: Not reported
SRC Completion Status: -
SRC Issue Date: Not reported
SRC Comment: Not reported
Cleanup Work Status: COMPLETED
Site Mgr: MCKELVEY_M
Site Mgr End Date: 03-11-1999
Tank Office: PCLP29 - Hillsborough County
SR Task ID: 47480
SR Cleanup Responsible: ST - STATE
SR Funding Eligibility Type: -
SR Actual Cost: Not reported
SR Completion Date: Not reported
SR Payment Date: Not reported
SR Oral Date: Not reported
SR Written Date: Not reported
SR Soil Removal: Not reported
SR Free Product Removal: Not reported
SR Soil Tonnage Removed: Not reported
SR Soil Treatment: Not reported
SR Other Treatment: Not reported
SR Alternate Proc Received Date: Not reported
SR Alternate Procedure Status: Not reported
SR Alternate Procedure Status Date: Not reported
SR Alternate Procedure Comments: Not reported
SA Task ID: 47481
SA Cleanup Responsible: ST - STATE
SA Funding Eligibility Type: -

Map ID
Direction
Distance
Elevation

MAP FINDINGS

Site

Database(s)

EDR ID Number
EPA ID Number

MARJORIE PARK MARINA (Continued)

U004195277

SA Actual Cost: Not reported
SA Completion Date: Not reported
SA Payment Date: Not reported
RAP Task ID: 47482
RAP Cleanup Responsible ID: ST - STATE
RAP Funding Eligibility Type: -
RAP Actual Cost: Not reported
RAP Completion Date: Not reported
RAP Payment Date: Not reported
RAP Last Order Approved: Not reported
RA Task ID: 47483
RA Cleanup Responsible: ST - STATE
RA Funding Eligibility Type: -
RA Years to Complete: Not reported
RA Actual Cost: Not reported

Name: MARJORIE PARK MARINA
Address: 115 COLUMBIA DR
City,State,Zip: TAMPA, FL 33606
Region: STATE
Facility Id: 8942644
Facility Status: OPEN
Facility Type: V - Marine/Coastal Fuel Storage
Facility Phone: (813)259-1604
Facility Cleanup Rank: Not reported
District: Southwest District
Lat/Long (dms): 27 55 47.078 / 82 27 16.947
Section: 25
Township: 29S
Range: 18E
Feature: Not reported
Method: AGPS
Datum: 0
Score: 10
Score Effective Date: 2004-02-23 00:00:00
Score When Ranked: Not reported
Operator: RICHARD ACHEY
Name Update: 2005-11-17 00:00:00
Address Update: 2006-03-01 00:00:00

Petroleum Cleanup PCT Facility Score:

Facility Cleanup Status: CMPL - COMPLETED
Contact: NICK KELSO
Contact Company: TAMPA CITY PARKS DEPT
Contact Address: 1420 N TAMPA ST
Contact City/State/Zip: TAMPA, FL 33602
Phone: (813)274-5132
Bad Address Ind: N
State: FL
Zip: 33606, 3509
Score: 10
Score Effective Date: 2004-02-23 00:00:00
Related Party ID: 21545
Primary RP Role: ACCOUNT OWNER
RP Begin Date: 1989-01-04
RP Zip: Not reported
RP Extension: Not reported

Map ID
Direction
Distance
Elevation

MAP FINDINGS

Site

Database(s)

EDR ID Number
EPA ID Number

MARJORIE PARK MARINA (Continued)

U004195277

Discharge Cleanup Summary:

Discharge Date: 12/28/1988
PCT Discharge Combined: Not reported
Cleanup Required: R - CLEANUP REQUIRED
Discharge Cleanup Status: NFA - NFA COMPLETE
Disch Cleanup Status Date: 5/17/2005
Cleanup Work Status: COMPLETED
Information Source: E - EDI
Other Source Description: Not reported
Eligibility Indicator: E - ELIGIBLE
Site Manager: KOECHLEIN_H
Site Mgr End Date: 4/6/2005
Tank Office: PCLP29 - HILLSBOROUGH ENVIRONMENTAL PROTECTION COMMISSION

Petroleum Cleanup Program Eligibility:

Facility ID: 8942644
Discharge Date: 12/28/1988
Pct Discharge Combined With: Not reported
Cleanup Required: R - CLEANUP REQUIRED
Discharge Cleanup Status: NFA - NFA COMPLETE
Disch Cleanup Status Date: 5/17/2005
Cleanup Work Status: COMPLETED
Information Source: Not reported
Other Source Description: Not reported
Application Received Date: Not reported
Cleanup Program: E - EARLY DETECTION INCENTIVE
Eligibility Status: Not reported
Elig Status Date: Not reported
Letter Of Intent Date: Not reported
Redetermined: Not reported
Inspection Date: Not reported
Site Manager: KOECHLEIN_H
Site Mgr End Date: 4/6/2005
Tank Office: PCLP29 - HILLSBOROUGH ENVIRONMENTAL PROTECTION COMMISSION
Deductible Amount: Not reported
Deductible Paid To Date: Not reported
Co-Pay Amount: Not reported
Co-Pay Paid To Date: Not reported
Cap Amount: 0

Contaminated Media:

Discharge Date: 12/28/1988
Pct Discharge Combined With: Not reported
Cleanup Required: R - CLEANUP REQUIRED
Discharge Cleanup Status: NFA - NFA COMPLETE
Disch Cleanup Status Date: 5/17/2005
Cleanup Work Status: COMPLETED
Information Source: E - EDI
Other Source Description: Not reported
Elig Indicator: E - ELIGIBLE
Site Manager: KOECHLEIN_H
Site Mgr End Date: 4/6/2005
Tank Office: PCLP29 - HILLSBOROUGH ENVIRONM
Contaminated Drinking Wells: 0
Contaminated Monitoring Well: Yes
Contaminated Soil: No
Contaminated Surface Water: No
Contaminated Ground Water: Yes

Map ID
Direction
Distance
Elevation

MAP FINDINGS

Site

Database(s)

EDR ID Number
EPA ID Number

MARJORIE PARK MARINA (Continued)

U004195277

Pollutant: B - Unleaded Gas
Pollutant Other Description: Not reported
Gallons Discharged: Not reported

Task Information:
District: SWD
Facility ID: 8942644
Facility Status: OPEN
Facility Type: V - Marine/Coastal Fuel Storage -
County: HILLSBOROUGH
County ID: 29
Cleanup Eligibility Status: E
Source Effective Date: 04-08-2005
Discharge Date: 12-28-1988
Cleanup Required: R - CLEANUP REQUIRED
Discharge Cleanup Status: NFA - NFA COMPLETE
Disch Cleanup Status Date: 05-17-2005
SRC Action Type: NFA - NO FURTHER ACTION
SRC Submit Date: 03-23-2005
SRC Review Date: 04-06-2005
SRC Completion Status: A - APPROVED
SRC Issue Date: 05-17-2005
SRC Comment: Not reported
Cleanup Work Status: COMPLETED
Site Mgr: KOECHLEIN_H
Site Mgr End Date: 04-06-2005
Tank Office: PCLP29 - Hillsborough County
SR Task ID: 47448
SR Cleanup Responsible: ST - STATE
SR Funding Eligibility Type: -
SR Actual Cost: Not reported
SR Completion Date: Not reported
SR Payment Date: Not reported
SR Oral Date: Not reported
SR Written Date: Not reported
SR Soil Removal: Not reported
SR Free Product Removal: Not reported
SR Soil Tonnage Removed: Not reported
SR Soil Treatment: Not reported
SR Other Treatment: Not reported
SR Alternate Proc Received Date: Not reported
SR Alternate Procedure Status: Not reported
SR Alternate Procedure Status Date: Not reported
SR Alternate Procedure Comments: Not reported
SA Task ID: 47449
SA Cleanup Responsible: ST - STATE
SA Funding Eligibility Type: -
SA Actual Cost: Not reported
SA Completion Date: Not reported
SA Payment Date: Not reported
RAP Task ID: 47450
RAP Cleanup Responsible ID: ST - STATE
RAP Funding Eligibility Type: -
RAP Actual Cost: Not reported
RAP Completion Date: 02-08-2002
RAP Payment Date: Not reported
RAP Last Order Approved: Not reported
RA Task ID: 47451

Map ID
Direction
Distance
Elevation

MAP FINDINGS

Site

Database(s)

EDR ID Number
EPA ID Number

MARJORIE PARK MARINA (Continued)

U004195277

RA Cleanup Responsible: ST - STATE
RA Funding Eligibility Type: -
RA Years to Complete: 0
RA Actual Cost: Not reported

[Click here for Florida Oculus:](#)

UST:

Facility Id: 8942644
Facility Status: OPEN
Type Description: Marine/Coastal Fuel Storage
Facility Phone: 8132591604
Region: STATE
Positioning Method: AGPS
Lat/Long (dms): 27 55 22 / 82 27 17

Owner:

Owner Id: 21545
Owner Name: TAMPA CITY PARKS DEPT
Owner Address: 1420 N TAMPA ST
Owner Address 2: NICK KELSO
Owner City,St,Zip: TAMPA, FL 33602
Owner Contact: NICK KELSO
Owner Phone: 8132745132

Tank Info:

Name: MARJORIE PARK MARINA
Address: 115 COLUMBIA DR
City: TAMPA
Zip: 33606
Tank Id: 1
Status: Removed
Status Date: 09/01/2004
Install Date: 1/1/1987
Substance: Unleaded gas
Content Description: Unleaded Gas
Gallons: 2000
Vessel Indicator: TANK
Tank Location: UNDERGROUND
DEP Contractor: P

Name: MARJORIE PARK MARINA
Address: 115 COLUMBIA DR
City: TAMPA
Zip: 33606
Tank Id: 3
Status: Removed
Status Date: 07/31/1991
Install Date: Not reported
Substance: Leaded gas
Content Description: Leaded Gas
Gallons: 1000
Vessel Indicator: TANK
Tank Location: UNDERGROUND
DEP Contractor: P

Name: MARJORIE PARK MARINA

Map ID
Direction
Distance
Elevation

MAP FINDINGS

Site

Database(s)

EDR ID Number
EPA ID Number

MARJORIE PARK MARINA (Continued)

U004195277

Address: 115 COLUMBIA DR
City: TAMPA
Zip: 33606
Tank Id: 4
Status: Deleted
Status Date: 09/01/2004
Install Date: 9/1/2004
Substance: Unleaded gas
Content Description: Unleaded Gas
Gallons: 10000
Vessel Indicator: TANK
Tank Location: UNDERGROUND
DEP Contractor: P

Name: MARJORIE PARK MARINA
Address: 115 COLUMBIA DR
City: TAMPA
Zip: 33606
Tank Id: 5
Status: Deleted
Status Date: 09/01/2004
Install Date: 9/1/2004
Substance: Vehicular diesel
Content Description: Vehicular Diesel
Gallons: 10000
Vessel Indicator: TANK
Tank Location: UNDERGROUND
DEP Contractor: P

[Click here for Florida Oculus:](#)

FL Financial Assurance 3:

Name: MARJORIE PARK MARINA
Address: 115 COLUMBIA DR
City,State,Zip: TAMPA, FL 33606
Region: 3
Facility ID: 8942644
Facility Phone: 8132591604
Facility Status: OPEN
Facility Type: V
Type Description: Marine/Coastal Fuel Storage
DEP CO: P
Financial Responsibility: SELF-INSURANCE - LETTER FROM CHIEF FINANCIAL OFFIC
Insurance Company: Not reported
Effective Date: 01/27/2005
Expire Date: 01/27/2006
Owner ID: 21545
Owner Name: TAMPA CITY PARKS DEPT
Owner Address: 1420 N TAMPA ST
Owner Address2: NICK KELSO
Owner City,St,Zip: TAMPA, FL 33602
Contact: NICK KELSO
Resp Party Phone: 8132745132

Name: MARJORIE PARK MARINA
Address: 115 COLUMBIA DR

Map ID
Direction
Distance
Elevation

MAP FINDINGS

Site

Database(s)

EDR ID Number
EPA ID Number

MARJORIE PARK MARINA (Continued)

U004195277

City,State,Zip: TAMPA, FL 33606
Region: 3
Facility ID: 8942644
Facility Phone: 8132591604
Facility Status: OPEN
Facility Type: V
Type Description: Marine/Coastal Fuel Storage
DEP CO: P
Financial Responsibility: SELF-INSURANCE - LETTER FROM CHIEF FINANCIAL OFFIC
Insurance Company: Not reported
Effective Date: 03/09/2000
Expire Date: 03/09/2001
Owner ID: 21545
Owner Name: TAMPA CITY PARKS DEPT
Owner Address: 1420 N TAMPA ST
Owner Address2: NICK KELSO
Owner City,St,Zip: TAMPA, FL 33602
Contact: NICK KELSO
Resp Party Phone: 8132745132

CM1233 LAFARGE CORP-OLD SHOP BLDG
SE 2001 MARITIME BLVD
1/2-1 TAMPA, FL 33605

FL DWM CONTAM S125959555
N/A

0.853 mi.
4506 ft.

Site 1 of 5 in cluster CM

Relative:
Lower
Actual:
4 ft.

DWM CONTAM:
Name: LAFARGE CORP-OLD SHOP BLDG
Address: 2001 MARITIME BLVD
City,State,Zip: TAMPA, FL 33605
Program Site Id: 9400999
Lat DD: 27
Lat MM: 56
Lat SS: 8.0988
Long DD: 82
Long MM: 26
Long SS: 37.7699
Office/ District: SWD
Program Area: STORAGE TANKS
Priority Score: 6
Datum: 0
Method: ADDM
Facility Status: CLOSED
Facility Type: C - Fuel user/Non-retail
Score Effective Date: 2009-12-10 00:00:00
Score When Ranked: 11
Rank: 8060
Operator: BASEM ALI (EXT 25)
Phone: (813)740-0422
Name Changed: 2000-02-03 00:00:00
Addr Changed: 2005-03-01 00:00:00
Related Party ID: 12316
Primary RP Role: ACCOUNT OWNER
RP Begin Date: 4/25/1994
RP Name: LAFARGE CORP
RP Address1: 2001 MARITIME BLVD
RP Address2: Not reported
RP City: TAMPA

Map ID
Direction
Distance
Elevation

MAP FINDINGS

Site

Database(s)

EDR ID Number
EPA ID Number

LAFARGE CORP-OLD SHOP BLDG (Continued)

S125959555

RP State: FL
RP Zip5: 33605
RP Zip4: 6760
Contact: KURT A GREEN
RP Phone: (813)247-4831
RP Extension: Not reported
Site Manager: Not reported

CM1234
SE
1/2-1
0.853 mi.
4506 ft.
Relative:
Lower
Actual:
4 ft.

ARGOS CEMENT LLC
2001 MARITIME BLVD
TAMPA, FL 33605
Site 2 of 5 in cluster CM

FL LUST
FL LAST
FL UST
FL AIRS
FL CLEANUP SITES
FL DWM CONTAM
FL RESP PARTY
FL TIER 2
FL NPDES

U001354378
N/A

LUST:

Name: ARGOS CEMENT LLC
Address: 2001 MARITIME BLVD
City,State,Zip: TAMPA, FL 33605
Region: STATE
Facility Id: 8625141
Facility Status: OPEN
Facility Type: C - Fuel user/Non-retail
Facility Phone: (813)247-4831
Facility Cleanup Rank: 11086
District: Southwest District
Lat/Long (dms): 27 56 11.831 / 82 26 32.8147
Section: 30
Township: 29S
Range: 19E
Feature: Not reported
Method: ADDM
Datum: 0
Score: 9
Score Effective Date: 2001-08-27 00:00:00
Score When Ranked: 9
Operator: KURT GREEN
Name Update: 2014-03-17 00:00:00
Address Update: Not reported

Petroleum Cleanup PCT Facility Score:

Facility Cleanup Status: ONGO - ONGOING
Contact: WILLIAM VOSHELL
Contact Company: ARGOS CEMENT LLC
Contact Address: 3015 WINDWARD PLAZA #300
Contact City/State/Zip: ALPHARETTA, GA 30005
Phone: (352)472-4722
Bad Address Ind: N
State: FL
Zip: 33605, 6760
Score: 9
Score Effective Date: 2001-08-27 00:00:00
Related Party ID: 69792
Primary RP Role: ACCOUNT OWNER
RP Begin Date: 2014-03-17

Map ID
Direction
Distance
Elevation

MAP FINDINGS

Site

Database(s)

EDR ID Number
EPA ID Number

ARGOS CEMENT LLC (Continued)

U001354378

RP Zip: Not reported
RP Extension: Not reported

Discharge Cleanup Summary:

Discharge Date: 1/10/2000
PCT Discharge Combined: Not reported
Cleanup Required: R - CLEANUP REQUIRED
Discharge Cleanup Status: SRCR - SRCR COMPLETE
Disch Cleanup Status Date: 1/24/2006
Cleanup Work Status: COMPLETED
Information Source: D - DISCHARGE NOTIFICATION
Other Source Description: Not reported
Eligibility Indicator: I - INELIGIBLE
Site Manager: HEINTZ_C
Site Mgr End Date: 12/15/2005
Tank Office: PCLP29 - HILLSBOROUGH ENVIRONMENTAL PROTECTION COMMISSION
Discharge Date: 2/17/1995
PCT Discharge Combined: Not reported
Cleanup Required: R - CLEANUP REQUIRED
Discharge Cleanup Status: SA - SA ONGOING
Disch Cleanup Status Date: 1/13/1998
Cleanup Work Status: AWAITING
Information Source: D - DISCHARGE NOTIFICATION
Other Source Description: Not reported
Eligibility Indicator: I - INELIGIBLE
Site Manager: HEINTZ_C
Site Mgr End Date: 4/25/2006
Tank Office: PCLP29 - HILLSBOROUGH ENVIRONMENTAL PROTECTION COMMISSION
Discharge Date: 2/25/1992
PCT Discharge Combined: Not reported
Cleanup Required: R - CLEANUP REQUIRED
Discharge Cleanup Status: NFA - NFA COMPLETE
Disch Cleanup Status Date: 9/28/1992
Cleanup Work Status: COMPLETED
Information Source: D - DISCHARGE NOTIFICATION
Other Source Description: Not reported
Eligibility Indicator: I - INELIGIBLE
Site Manager: Not reported
Site Mgr End Date: Not reported
Tank Office: -

Petroleum Cleanup Program Eligibility:

Facility ID: 8625141
Discharge Date: 2/17/1995
Pct Discharge Combined With: Not reported
Cleanup Required: R - CLEANUP REQUIRED
Discharge Cleanup Status: SA - SA ONGOING
Disch Cleanup Status Date: 1/13/1998
Cleanup Work Status: INACTIVE
Information Source: Not reported
Other Source Description: Not reported
Application Received Date: Not reported
Cleanup Program: P - PETROLEUM LIABILITY AND RESTORATION INSURANCE PROGRAM
Eligibility Status: Not reported
Elig Status Date: Not reported
Letter Of Intent Date: Not reported
Redetermined: Not reported

Map ID
Direction
Distance
Elevation

MAP FINDINGS

Site

Database(s)

EDR ID Number
EPA ID Number

ARGOS CEMENT LLC (Continued)

U001354378

Inspection Date:	Not reported
Site Manager:	HEINTZ_C
Site Mgr End Date:	4/25/2006
Tank Office:	PCLP29 - HILLSBOROUGH ENVIRONMENTAL PROTECTION COMMISSION
Deductible Amount:	Not reported
Deductible Paid To Date:	Not reported
Co-Pay Amount:	Not reported
Co-Pay Paid To Date:	Not reported
Cap Amount:	0
Facility ID:	8625141
Discharge Date:	2/25/1992
Pct Discharge Combined With:	Not reported
Cleanup Required:	R - CLEANUP REQUIRED
Discharge Cleanup Status:	NFA - NFA COMPLETE
Disch Cleanup Status Date:	9/28/1992
Cleanup Work Status:	COMPLETED
Information Source:	Not reported
Other Source Description:	Not reported
Application Received Date:	Not reported
Cleanup Program:	C - PETROLEUM CLEANUP PARTICIPATION PROGRAM
Eligibility Status:	Not reported
Elig Status Date:	Not reported
Letter Of Intent Date:	Not reported
Redetermined:	Not reported
Inspection Date:	Not reported
Site Manager:	Not reported
Site Mgr End Date:	Not reported
Tank Office:	-
Deductible Amount:	Not reported
Deductible Paid To Date:	Not reported
Co-Pay Amount:	Not reported
Co-Pay Paid To Date:	Not reported
Cap Amount:	0
Contaminated Media:	
Discharge Date:	1/10/2000
Pct Discharge Combined With:	Not reported
Cleanup Required:	R - CLEANUP REQUIRED
Discharge Cleanup Status:	SRCR - SRCR COMPLETE
Disch Cleanup Status Date:	1/24/2006
Cleanup Work Status:	COMPLETED
Information Source:	D - DISCHARGE NOTIFICATION
Other Source Description:	Not reported
Elig Indicator:	I - INELIGIBLE
Site Manager:	HEINTZ_C
Site Mgr End Date:	12/15/2005
Tank Office:	PCLP29 - HILLSBOROUGH ENVIRONM
Contaminated Drinking Wells:	Not reported
Contaminated Monitoring Well:	Not reported
Contaminated Soil:	Yes
Contaminated Surface Water:	Yes
Contaminated Ground Water:	Not reported
Pollutant:	D - Vehicular Diesel
Pollutant Other Description:	Not reported
Gallons Discharged:	Not reported
Discharge Date:	2/17/1995
Pct Discharge Combined With:	Not reported
Cleanup Required:	R - CLEANUP REQUIRED

Map ID
Direction
Distance
Elevation

MAP FINDINGS

Site

Database(s)

EDR ID Number
EPA ID Number

ARGOS CEMENT LLC (Continued)

U001354378

Discharge Cleanup Status: SA - SA ONGOING
Disch Cleanup Status Date: 1/13/1998
Cleanup Work Status: INACTIVE
Information Source: D - DISCHARGE NOTIFICATION
Other Source Description: Not reported
Elig Indicator: I - INELIGIBLE
Site Manager: HEINTZ_C
Site Mgr End Date: 4/25/2006
Tank Office: PCLP29 - HILLSBOROUGH ENVIRONM
Contaminated Drinking Wells: Not reported
Contaminated Monitoring Well: Not reported
Contaminated Soil: Not reported
Contaminated Surface Water: Not reported
Contaminated Ground Water: Not reported
Pollutant: D - Vehicular Diesel
Pollutant Other Description: Not reported
Gallons Discharged: Not reported

Task Information:

District: SWD
Facility ID: 8625141
Facility Status: OPEN
Facility Type: C - Fuel user/Non-retail -
County: HILLSBOROUGH
County ID: 29
Cleanup Eligibility Status: I
Source Effective Date: 12-15-2005
Discharge Date: 01-10-2000
Cleanup Required: R - CLEANUP REQUIRED
Discharge Cleanup Status: SRCR - SRCR COMPLETE
Disch Cleanup Status Date: 01-24-2006
SRC Action Type: SRCR - SITE REHABILITATION COMPLETION REPORT
SRC Submit Date: 12-14-2005
SRC Review Date: 12-15-2005
SRC Completion Status: A - APPROVED
SRC Issue Date: 01-24-2006
SRC Comment: Not reported
Cleanup Work Status: COMPLETED
Site Mgr: HEINTZ_C
Site Mgr End Date: 12-15-2005
Tank Office: PCLP29 - Hillsborough County
SR Task ID: Not reported
SR Cleanup Responsible: -
SR Funding Eligibility Type: -
SR Actual Cost: Not reported
SR Completion Date: Not reported
SR Payment Date: Not reported
SR Oral Date: Not reported
SR Written Date: Not reported
SR Soil Removal: Not reported
SR Free Product Removal: Not reported
SR Soil Tonnage Removed: Not reported
SR Soil Treatment: Not reported
SR Other Treatment: Not reported
SR Alternate Proc Received Date: Not reported
SR Alternate Procedure Status: Not reported
SR Alternate Procedure Status Date: Not reported
SR Alternate Procedure Comments: Not reported

Map ID
Direction
Distance
Elevation

MAP FINDINGS

Site

Database(s)

EDR ID Number
EPA ID Number

ARGOS CEMENT LLC (Continued)

U001354378

SA Task ID: 62197
SA Cleanup Responsible: -
SA Funding Eligibility Type: -
SA Actual Cost: Not reported
SA Completion Date: Not reported
SA Payment Date: Not reported
RAP Task ID: 69070
RAP Cleanup Responsible ID: -
RAP Funding Eligibility Type: -
RAP Actual Cost: Not reported
RAP Completion Date: 10-22-2002
RAP Payment Date: Not reported
RAP Last Order Approved: Not reported
RA Task ID: 71330
RA Cleanup Responsible: RP - RESPONSIBLE PARTY
RA Funding Eligibility Type: -
RA Years to Complete: 0
RA Actual Cost: Not reported
District: SWD
Facility ID: 8625141
Facility Status: OPEN
Facility Type: C - Fuel user/Non-retail -
County: HILLSBOROUGH
County ID: 29
Cleanup Eligibility Status: I
Source Effective Date: 04-13-2005
Discharge Date: 02-17-1995
Cleanup Required: R - CLEANUP REQUIRED
Discharge Cleanup Status: SA - SA ONGOING
Disch Cleanup Status Date: 01-13-1998
SRC Action Type: NFAC - NO FURTHER ACTION WITH CONDITIONS
SRC Submit Date: 03-23-2005
SRC Review Date: 04-13-2005
SRC Completion Status: I - INCOMPLETE
SRC Issue Date: Not reported
SRC Comment: COMMENT MEMO TO EPC ENFORCEMENT STAFF.
Cleanup Work Status: INACTIVE
Site Mgr: HEINTZ_C
Site Mgr End Date: 04-25-2006
Tank Office: PCLP29 - Hillsborough County
SR Task ID: 73754
SR Cleanup Responsible: -
SR Funding Eligibility Type: -
SR Actual Cost: Not reported
SR Completion Date: Not reported
SR Payment Date: Not reported
SR Oral Date: Not reported
SR Written Date: 03-31-2004
SR Soil Removal: Y
SR Free Product Removal: Y
SR Soil Tonnage Removed: 17170
SR Soil Treatment: N
SR Other Treatment: PCW; LANDFILL
SR Alternate Proc Received Date: Not reported
SR Alternate Procedure Status: Not reported
SR Alternate Procedure Status Date: Not reported
SR Alternate Procedure Comments: Not reported

Map ID
Direction
Distance
Elevation

MAP FINDINGS

Site

Database(s)

EDR ID Number
EPA ID Number

ARGOS CEMENT LLC (Continued)

U001354378

SA Task ID: 59868
SA Cleanup Responsible: -
SA Funding Eligibility Type: -
SA Actual Cost: Not reported
SA Completion Date: Not reported
SA Payment Date: Not reported
RAP Task ID: Not reported
RAP Cleanup Responsible ID: -
RAP Funding Eligibility Type: -
RAP Actual Cost: Not reported
RAP Completion Date: Not reported
RAP Payment Date: Not reported
RAP Last Order Approved: Not reported
RA Task ID: 76451
RA Cleanup Responsible: -
RA Funding Eligibility Type: -
RA Years to Complete: Not reported
RA Actual Cost: Not reported
District: SWD
Facility ID: 8625141
Facility Status: OPEN
Facility Type: C - Fuel user/Non-retail -
County: HILLSBOROUGH
County ID: 29
Cleanup Eligibility Status: I
Source Effective Date: 09-28-1992
Discharge Date: 02-25-1992
Cleanup Required: R - CLEANUP REQUIRED
Discharge Cleanup Status: NFA - NFA COMPLETE
Disch Cleanup Status Date: 09-28-1992
SRC Action Type: NFA - NO FURTHER ACTION
SRC Submit Date: 08-27-1992
SRC Review Date: 09-10-1992
SRC Completion Status: A - APPROVED
SRC Issue Date: 09-28-1992
SRC Comment: Not reported
Cleanup Work Status: COMPLETED
Site Mgr: Not reported
Site Mgr End Date: Not reported
Tank Office: -
SR Task ID: Not reported
SR Cleanup Responsible: -
SR Funding Eligibility Type: -
SR Actual Cost: Not reported
SR Completion Date: Not reported
SR Payment Date: Not reported
SR Oral Date: Not reported
SR Written Date: Not reported
SR Soil Removal: Not reported
SR Free Product Removal: Not reported
SR Soil Tonnage Removed: Not reported
SR Soil Treatment: Not reported
SR Other Treatment: Not reported
SR Alternate Proc Received Date: Not reported
SR Alternate Procedure Status: Not reported
SR Alternate Procedure Status Date: Not reported
SR Alternate Procedure Comments: Not reported

Map ID
Direction
Distance
Elevation

MAP FINDINGS

Site

Database(s)

EDR ID Number
EPA ID Number

ARGOS CEMENT LLC (Continued)

U001354378

SA Task ID: 46625
SA Cleanup Responsible: -
SA Funding Eligibility Type: -
SA Actual Cost: Not reported
SA Completion Date: Not reported
SA Payment Date: Not reported
RAP Task ID: Not reported
RAP Cleanup Responsible ID: -
RAP Funding Eligibility Type: -
RAP Actual Cost: Not reported
RAP Completion Date: Not reported
RAP Payment Date: Not reported
RAP Last Order Approved: Not reported
RA Task ID: 46626
RA Cleanup Responsible: NA - NOT APPLICABLE
RA Funding Eligibility Type: -
RA Years to Complete: Not reported
RA Actual Cost: Not reported

Name: LAFARGE CORP-OLD FUELING SITE
Address: 2001 MARITIME BLVD
City,State,Zip: TAMPA, FL 33605
Region: STATE
Facility Id: 9200946
Facility Status: CLOSED
Facility Type: C - Fuel user/Non-retail
Facility Phone: (813)247-4831
Facility Cleanup Rank: 8533
District: Southwest District
Lat/Long (dms): 27 56 5.9136 / 82 26 40.7759
Section: 30
Township: 295
Range: 19E
Feature: Not reported
Method: UNVR
Datum: 0
Score: 5
Score Effective Date: 2009-10-12 00:00:00
Score When Ranked: 10
Operator: GREEN, KURT A
Name Update: 2005-06-28 00:00:00
Address Update: 2005-06-28 00:00:00

Petroleum Cleanup PCT Facility Score:

Facility Cleanup Status: ONGO - ONGOING
Contact: KURT A GREEN
Contact Company: LAFARGE CORP
Contact Address: 2001 MARITIME BLVD
Contact City/State/Zip: TAMPA, FL 33605
Phone: (813)247-4831
Bad Address Ind: N
State: FL
Zip: 33605, 6760
Score: 5
Score Effective Date: 2009-10-12 00:00:00
Related Party ID: 12316
Primary RP Role: ACCOUNT OWNER
RP Begin Date: 1992-04-03

Map ID
Direction
Distance
Elevation

MAP FINDINGS

Site

Database(s)

EDR ID Number
EPA ID Number

ARGOS CEMENT LLC (Continued)

U001354378

RP Zip: 6760
RP Extension: Not reported

Discharge Cleanup Summary:

Discharge Date: 2/25/1992
PCT Discharge Combined: Not reported
Cleanup Required: R - CLEANUP REQUIRED
Discharge Cleanup Status: RA - RA ONGOING
Disch Cleanup Status Date: 11/16/1993
Cleanup Work Status: AWAITING
Information Source: A - ABANDONED TANK RESTORATION
Other Source Description: Not reported
Eligibility Indicator: E - ELIGIBLE
Site Manager: SHAH_SP
Site Mgr End Date: 10/28/2020
Tank Office: PCTM5 - PETROLEUM CLEANUP TEAM 5

Petroleum Cleanup Program Eligibility:

Facility ID: 9200946
Discharge Date: 2/25/1992
Pct Discharge Combined With: Not reported
Cleanup Required: R - CLEANUP REQUIRED
Discharge Cleanup Status: RA - RA ONGOING
Disch Cleanup Status Date: 11/16/1993
Cleanup Work Status: INACTIVE
Information Source: Not reported
Other Source Description: Not reported
Application Received Date: Not reported
Cleanup Program: A - ABANDONED TANK RESTORATION PROGRAM
Eligibility Status: Not reported
Elig Status Date: Not reported
Letter Of Intent Date: Not reported
Redetermined: Not reported
Inspection Date: Not reported
Site Manager: SHAH_SP
Site Mgr End Date: 10/28/2020
Tank Office: PCTM5 - PETROLEUM CLEANUP TEAM 5
Deductible Amount: Not reported
Deductible Paid To Date: Not reported
Co-Pay Amount: Not reported
Co-Pay Paid To Date: Not reported
Cap Amount: 0

Contaminated Media:

Discharge Date: 2/25/1992
Pct Discharge Combined With: Not reported
Cleanup Required: R - CLEANUP REQUIRED
Discharge Cleanup Status: RA - RA ONGOING
Disch Cleanup Status Date: 11/16/1993
Cleanup Work Status: INACTIVE
Information Source: A - ABANDONED TANK RESTORATION
Other Source Description: Not reported
Elig Indicator: E - ELIGIBLE
Site Manager: SHAH_SP
Site Mgr End Date: 10/28/2020
Tank Office: PCTM5 - PETROLEUM CLEANUP TEAM
Contaminated Drinking Wells: 0
Contaminated Monitoring Well: Yes

Map ID
Direction
Distance
Elevation

MAP FINDINGS

Site

Database(s)

EDR ID Number
EPA ID Number

ARGOS CEMENT LLC (Continued)

U001354378

Contaminated Soil:	Yes
Contaminated Surface Water:	No
Contaminated Ground Water:	Yes
Pollutant:	M - Fuel Oil - Onsite Heat
Pollutant Other Description:	Not reported
Gallons Discharged:	Not reported
Task Information:	
District:	SWD
Facility ID:	9200946
Facility Status:	CLOSED
Facility Type:	C - Fuel user/Non-retail -
County:	HILLSBOROUGH
County ID:	29
Cleanup Eligibility Status:	E
Source Effective Date:	Not reported
Discharge Date:	02-25-1992
Cleanup Required:	R - CLEANUP REQUIRED
Discharge Cleanup Status:	RA - RA ONGOING
Disch Cleanup Status Date:	11-16-1993
SRC Action Type:	-
SRC Submit Date:	Not reported
SRC Review Date:	Not reported
SRC Completion Status:	-
SRC Issue Date:	Not reported
SRC Comment:	Not reported
Cleanup Work Status:	INACTIVE
Site Mgr:	MCKELVEY_M
Site Mgr End Date:	11-03-2000
Tank Office:	PCLP29 - Hillsborough County
SR Task ID:	Not reported
SR Cleanup Responsible:	-
SR Funding Eligibility Type:	-
SR Actual Cost:	Not reported
SR Completion Date:	Not reported
SR Payment Date:	Not reported
SR Oral Date:	Not reported
SR Written Date:	Not reported
SR Soil Removal:	Not reported
SR Free Product Removal:	Not reported
SR Soil Tonnage Removed:	Not reported
SR Soil Treatment:	Not reported
SR Other Treatment:	Not reported
SR Alternate Proc Received Date:	Not reported
SR Alternate Procedure Status:	Not reported
SR Alternate Procedure Status Date:	Not reported
SR Alternate Procedure Comments:	Not reported
SA Task ID:	46356
SA Cleanup Responsible:	-
SA Funding Eligibility Type:	-
SA Actual Cost:	Not reported
SA Completion Date:	03-18-1993
SA Payment Date:	Not reported
RAP Task ID:	46357
RAP Cleanup Responsible ID:	RP - RESPONSIBLE PARTY
RAP Funding Eligibility Type:	-
RAP Actual Cost:	Not reported
RAP Completion Date:	06-30-1993

Map ID
Direction
Distance
Elevation

MAP FINDINGS

Site

Database(s)

EDR ID Number
EPA ID Number

ARGOS CEMENT LLC (Continued)

U001354378

RAP Payment Date: Not reported
RAP Last Order Approved: 1993-06-30 00:00:00
RA Task ID: 46358
RA Cleanup Responsible: RP - RESPONSIBLE PARTY
RA Funding Eligibility Type: -
RA Years to Complete: Not reported
RA Actual Cost: Not reported

[Click here for Florida Oculus:](#)

LAST:

Name: LAFARGE CORP-OLD FUELING SITE
Address: 2001 MARITIME BLVD
City,State,Zip: TAMPA, FL 33605
Facility Id: 9200946
Placement: AST Only
Tank Contents: Vehicular Diesel
Tank Size: 2000
Latitude: 27 56'4"
Longitude: 82 26'30"

Name: LAFARGE CORP-OLD FUELING SITE
Address: 2001 MARITIME BLVD
City,State,Zip: TAMPA, FL 33605
Facility Id: 9200946
Placement: AST Only
Tank Contents: Vehicular Diesel
Tank Size: 8000
Latitude: 27 56'4"
Longitude: 82 26'30"

[Click here for Florida Oculus:](#)

UST:

Facility Id: 8625141
Facility Status: OPEN
Type Description: Fuel user/Non-retail
Facility Phone: 8132474831
Region: STATE
Positioning Method: ADDM
Lat/Long (dms): 27 55 55.2323999 / 82 26 28.5108

Owner:

Owner Id: 69792
Owner Name: ARGOS CEMENT LLC
Owner Address: 3015 WINDWARD PLAZA #300
Owner Address 2: Not reported
Owner City,St,Zip: ALPHARETTA, GA 30005
Owner Contact: WILLIAM VOSHELL
Owner Phone: 3524724722

Tank Info:

Name: ARGOS CEMENT LLC
Address: 2001 MARITIME BLVD
City: TAMPA
Zip: 33605

Map ID
Direction
Distance
Elevation

MAP FINDINGS

Site

Database(s)

EDR ID Number
EPA ID Number

ARGOS CEMENT LLC (Continued)

U001354378

Tank Id: 5
Status: Closed in place
Status Date: 10/31/1988
Install Date: 7/1/1978
Substance: Unleaded gas
Content Description: Unleaded Gas
Gallons: 2000
Vessel Indicator: TANK
Tank Location: UNDERGROUND
DEP Contractor: P

[Click here for Florida Oculus:](#)

AIRS:

Name: TAMPA CEMENT GRINDING PLANT
Address: 2001 MARITIME BLVD.
City,State,Zip: TAMPA, FL 33605
Facility ID: 570018
Facility Status: A
Office: SWHI
Category: POINT
Owner Name: Argos Usa, Llc
SIC Code: Wholesale Trade-Durable Goods
Title V: Y
Contact Name: James Burkholder
Contact Address: 2001 Maritime Boulevard
Contact Address 2: Not reported
Contact City: Tampa
Issue Date: 03/10/2014
Contact Zip Code: 33605
Contact Zip4: Not reported
Contact Phone: 941-809-3056
Contact EMail: jburkholder@argos-us.com
Permit Number: 0570018023AV
Expiration Date: 09/26/2016
UTM Zone: 17
UTM North: 3090.7
UTM East: 357.89
Latitude Direction: 27
Latitude Minute: 56
Latitude Second: 7
Longitude Direction: 82
Longitude Minute: 26
Longitude Second: 36
NAICS: Not reported
Type: Not reported
Primary Resp. Official: Not reported
Primary Resp. Official Address 1: Not reported
Primary Resp. Official Address2: Not reported
Primary Resp. Official City: Not reported
Primary Resp. Official State: Not reported
Primary Resp. Official Zip5: Not reported
Primary Resp. Official Phone: Not reported
Primary Resp. Official Email: Not reported
Owner/Auth. Representative Address1: Not reported
Owner/Auth. Representative Address2: Not reported

Map ID
Direction
Distance
Elevation

MAP FINDINGS

Site

Database(s)

EDR ID Number
EPA ID Number

ARGOS CEMENT LLC (Continued)

U001354378

Owner/Auth. Representative City:	Not reported
Owner/Auth. Representative State:	Not reported
Owner/Auth. Representative Zip5:	Not reported
Owner/Auth. Representative Phone:	Not reported
Owner/Auth. Representative Email:	Not reported
Name:	TAMPA CEMENT GRINDING PLANT
Address:	2001 MARITIME BLVD.
City,State,Zip:	TAMPA, FL 33605
Facility ID:	570018
Facility Status:	A
Office:	SWHI
Category:	POINT
Owner Name:	Argos Usa, Llc
SIC Code:	Wholesale Trade-Durable Goods
Title V:	Y
Contact Name:	James Burkholder
Contact Address:	2001 Maritime Boulevard
Contact Address 2:	Not reported
Contact City:	Tampa
Issue Date:	02/12/2014
Contact Zip Code:	33605
Contact Zip4:	Not reported
Contact Phone:	941-809-3056
Contact EMAIL:	jburkholder@argos-us.com
Permit Number:	0570018022AC
Expiration Date:	01/06/2016
UTM Zone:	17
UTM North:	3090.7
UTM East:	357.89
Latitude Direction:	27
Latitude Minute:	56
Latitude Second:	7
Longitude Direction:	82
Longitude Minute:	26
Longitude Second:	36
NAICS:	Not reported
Type:	Not reported
Primary Resp. Official:	Not reported
Primary Resp. Official Address 1:	Not reported
Primary Resp. Official Address2:	Not reported
Primary Resp. Official City:	Not reported
Primary Resp. Official State:	Not reported
Primary Resp. Official Zip5:	Not reported
Primary Resp. Official Phone:	Not reported
Primary Resp. Official Email:	Not reported
Owner/Auth. Representative Address1:	Not reported
Owner/Auth. Representative Address2:	Not reported
Owner/Auth. Representative City:	Not reported
Owner/Auth. Representative State:	Not reported
Owner/Auth. Representative Zip5:	Not reported
Owner/Auth. Representative Phone:	Not reported
Owner/Auth. Representative Email:	Not reported
Name:	TAMPA CEMENT GRINDING PLANT
Address:	2001 MARITIME BLVD.
City,State,Zip:	TAMPA, FL 33605

Map ID
Direction
Distance
Elevation

MAP FINDINGS

Site

Database(s)

EDR ID Number
EPA ID Number

ARGOS CEMENT LLC (Continued)

U001354378

Facility ID:	570018
Facility Status:	A
Office:	SWHI
Category:	POINT
Owner Name:	Argos Usa, Llc
SIC Code:	Wholesale Trade-Durable Goods
Title V:	Y
Contact Name:	James Burkholder
Contact Address:	2001 Maritime Boulevard
Contact Address 2:	Not reported
Contact City:	Tampa
Issue Date:	01/06/2014
Contact Zip Code:	33605
Contact Zip4:	Not reported
Contact Phone:	941-809-3056
Contact EMAIL:	jburkholder@argos-us.com
Permit Number:	0570018021AC
Expiration Date:	01/06/2016
UTM Zone:	17
UTM North:	3090.7
UTM East:	357.89
Latitude Direction:	27
Latitude Minute:	56
Latitude Second:	7
Longitude Direction:	82
Longitude Minute:	26
Longitude Second:	36
NAICS:	Not reported
Type:	Not reported
Primary Resp. Official:	Not reported
Primary Resp. Official Address 1:	Not reported
Primary Resp. Official Address2:	Not reported
Primary Resp. Official City:	Not reported
Primary Resp. Official State:	Not reported
Primary Resp. Official Zip5:	Not reported
Primary Resp. Official Phone:	Not reported
Primary Resp. Official Email:	Not reported
Owner/Auth. Representative Address1:	Not reported
Owner/Auth. Representative Address2:	Not reported
Owner/Auth. Representative City:	Not reported
Owner/Auth. Representative State:	Not reported
Owner/Auth. Representative Zip5:	Not reported
Owner/Auth. Representative Phone:	Not reported
Owner/Auth. Representative Email:	Not reported
Name:	TAMPA CEMENT GRINDING PLANT
Address:	2001 MARITIME BLVD.
City,State,Zip:	TAMPA, FL 33605
Facility ID:	570018
Facility Status:	A
Office:	SWHI
Category:	POINT
Owner Name:	Argos Usa, Llc
SIC Code:	Wholesale Trade-Durable Goods
Title V:	Y
Contact Name:	James Burkholder
Contact Address:	2001 Maritime Boulevard

Map ID
Direction
Distance
Elevation

MAP FINDINGS

Site

Database(s)

EDR ID Number
EPA ID Number

ARGOS CEMENT LLC (Continued)

U001354378

Contact Address 2:	Not reported
Contact City:	Tampa
Issue Date:	12/16/2014
Contact Zip Code:	33605
Contact Zip4:	Not reported
Contact Phone:	941-809-3056
Contact EMail:	jburkholder@argos-us.com
Permit Number:	0570018024AC
Expiration Date:	02/14/2020
UTM Zone:	17
UTM North:	3090.7
UTM East:	357.89
Latitude Direction:	27
Latitude Minute:	56
Latitude Second:	7
Longitude Direction:	82
Longitude Minute:	26
Longitude Second:	36
NAICS:	Not reported
Type:	Not reported
Primary Resp. Official:	Not reported
Primary Resp. Official Address 1:	Not reported
Primary Resp. Official Address2:	Not reported
Primary Resp. Official City:	Not reported
Primary Resp. Official State:	Not reported
Primary Resp. Official Zip5:	Not reported
Primary Resp. Official Phone:	Not reported
Primary Resp. Official Email:	Not reported
Owner/Auth. Representative Address1:	Not reported
Owner/Auth. Representative Address2:	Not reported
Owner/Auth. Representative City:	Not reported
Owner/Auth. Representative State:	Not reported
Owner/Auth. Representative Zip5:	Not reported
Owner/Auth. Representative Phone:	Not reported
Owner/Auth. Representative Email:	Not reported
Name:	TAMPA CEMENT GRINDING PLANT
Address:	2001 MARITIME BLVD.
City,State,Zip:	TAMPA, FL 33605
Facility ID:	570018
Facility Status:	A
Office:	SWHI
Category:	POINT
Owner Name:	Argos Usa, Llc
SIC Code:	Wholesale Trade-Durable Goods
Title V:	Y
Contact Name:	James Burkholder
Contact Address:	2001 Maritime Boulevard
Contact Address 2:	Not reported
Contact City:	Tampa
Issue Date:	02/27/2020
Contact Zip Code:	33605
Contact Zip4:	Not reported
Contact Phone:	941-809-3056
Contact EMail:	jburkholder@argos-us.com
Permit Number:	0570018035AC
Expiration Date:	02/14/2022

Map ID
Direction
Distance
Elevation

MAP FINDINGS

Site

Database(s)

EDR ID Number
EPA ID Number

ARGOS CEMENT LLC (Continued)

U001354378

UTM Zone: 17
UTM North: 3090.7
UTM East: 357.89
Latitude Direction: 27
Latitude Minute: 56
Latitude Second: 7
Longitude Direction: 82
Longitude Minute: 26
Longitude Second: 36
NAICS: Brick, Stone, And Related Construction Material Merchant Wholesalers
Type: Portland Cement Plant
Primary Resp. Official: Terence Bennett
Primary Resp. Official Address 1: 2001 Maritime Boulevard
Primary Resp. Official Address2: Not reported
Primary Resp. Official City: Tampa
Primary Resp. Official State: FL
Primary Resp. Official Zip5: 33605
Primary Resp. Official Phone: 813-247-4831
Primary Resp. Official Email: tbennett@argos-us.com
Owner/Auth. Representative Address1: Not reported
Owner/Auth. Representative Address2: Not reported
Owner/Auth. Representative City: Not reported
Owner/Auth. Representative State: Not reported
Owner/Auth. Representative Zip5: Not reported
Owner/Auth. Representative Phone: Not reported
Owner/Auth. Representative Email: Not reported

Name: TAMPA CEMENT GRINDING PLANT
Address: 2001 MARITIME BLVD.
City,State,Zip: TAMPA, FL 33605
Facility ID: 570018
Facility Status: A
Office: SWHI
Category: POINT
Owner Name: Argos Usa, Llc
SIC Code: Wholesale Trade-Durable Goods
Title V: Y
Contact Name: James Burkholder
Contact Address: 2001 Maritime Boulevard
Contact Address 2: Not reported
Contact City: Tampa
Issue Date: 02/27/2020
Contact Zip Code: 33605
Contact Zip4: Not reported
Contact Phone: 941-809-3056
Contact EMail: jburkholder@argos-us.com
Permit Number: 0570018036AC
Expiration Date: 02/14/2022
UTM Zone: 17
UTM North: 3090.7
UTM East: 357.89
Latitude Direction: 27
Latitude Minute: 56
Latitude Second: 7
Longitude Direction: 82
Longitude Minute: 26
Longitude Second: 36

Map ID
Direction
Distance
Elevation

MAP FINDINGS

Site

Database(s)

EDR ID Number
EPA ID Number

ARGOS CEMENT LLC (Continued)

U001354378

NAICS:	Brick, Stone, And Related Construction Material Merchant Wholesalers
Type:	Portland Cement Plant
Primary Resp. Official:	Terence Bennett
Primary Resp. Official Address 1:	2001 Maritime Boulevard
Primary Resp. Official Address2:	Not reported
Primary Resp. Official City:	Tampa
Primary Resp. Official State:	FL
Primary Resp. Official Zip5:	33605
Primary Resp. Official Phone:	813-247-4831
Primary Resp. Official Email:	tbennett@argos-us.com
Owner/Auth. Representative Address1:	Not reported
Owner/Auth. Representative Address2:	Not reported
Owner/Auth. Representative City:	Not reported
Owner/Auth. Representative State:	Not reported
Owner/Auth. Representative Zip5:	Not reported
Owner/Auth. Representative Phone:	Not reported
Owner/Auth. Representative Email:	Not reported
Name:	TAMPA CEMENT GRINDING PLANT
Address:	2001 MARITIME BLVD.
City,State,Zip:	TAMPA, FL 33605
Facility ID:	570018
Facility Status:	A
Office:	SWHI
Category:	POINT
Owner Name:	Argos Usa, Llc
SIC Code:	Wholesale Trade-Durable Goods
Title V:	Y
Contact Name:	James Burkholder
Contact Address:	2001 Maritime Boulevard
Contact Address 2:	Not reported
Contact City:	Tampa
Issue Date:	12/27/2019
Contact Zip Code:	33605
Contact Zip4:	Not reported
Contact Phone:	941-809-3056
Contact Email:	jburkholder@argos-us.com
Permit Number:	0570018034AV
Expiration Date:	08/08/2021
UTM Zone:	17
UTM North:	3090.7
UTM East:	357.89
Latitude Direction:	27
Latitude Minute:	56
Latitude Second:	7
Longitude Direction:	82
Longitude Minute:	26
Longitude Second:	36
NAICS:	Brick, Stone, And Related Construction Material Merchant Wholesalers
Type:	Portland Cement Plant
Primary Resp. Official:	Terence Bennett
Primary Resp. Official Address 1:	2001 Maritime Boulevard
Primary Resp. Official Address2:	Not reported
Primary Resp. Official City:	Tampa
Primary Resp. Official State:	FL
Primary Resp. Official Zip5:	33605
Primary Resp. Official Phone:	813-247-4831

Map ID
Direction
Distance
Elevation

MAP FINDINGS

Site

Database(s)

EDR ID Number
EPA ID Number

ARGOS CEMENT LLC (Continued)

U001354378

Primary Resp. Official Email:	tbenett@argos-us.com
Owner/Auth. Representative Address1:	Not reported
Owner/Auth. Representative Address2:	Not reported
Owner/Auth. Representative City:	Not reported
Owner/Auth. Representative State:	Not reported
Owner/Auth. Representative Zip5:	Not reported
Owner/Auth. Representative Phone:	Not reported
Owner/Auth. Representative Email:	Not reported
Name:	TAMPA CEMENT GRINDING PLANT
Address:	2001 MARITIME BLVD.
City,State,Zip:	TAMPA, FL 33605
Facility ID:	570018
Facility Status:	A
Office:	SWHI
Category:	POINT
Owner Name:	Argos Usa, Llc
SIC Code:	Wholesale Trade-Durable Goods
Title V:	Y
Contact Name:	James Burkholder
Contact Address:	2001 Maritime Boulevard
Contact Address 2:	Not reported
Contact City:	Tampa
Issue Date:	06/10/2019
Contact Zip Code:	33605
Contact Zip4:	Not reported
Contact Phone:	941-809-3056
Contact EMail:	jburkholder@argos-us.com
Permit Number:	0570018033AC
Expiration Date:	06/30/2021
UTM Zone:	17
UTM North:	3090.7
UTM East:	357.89
Latitude Direction:	27
Latitude Minute:	56
Latitude Second:	7
Longitude Direction:	82
Longitude Minute:	26
Longitude Second:	36
NAICS:	Brick, Stone, And Related Construction Material Merchant Wholesalers
Type:	Portland Cement Plant
Primary Resp. Official:	Terence Bennett
Primary Resp. Official Address 1:	2001 Maritime Boulevard
Primary Resp. Official Address2:	Not reported
Primary Resp. Official City:	Tampa
Primary Resp. Official State:	FL
Primary Resp. Official Zip5:	33605
Primary Resp. Official Phone:	813-247-4831
Primary Resp. Official Email:	tbenett@argos-us.com
Owner/Auth. Representative Address1:	Not reported
Owner/Auth. Representative Address2:	Not reported
Owner/Auth. Representative City:	Not reported
Owner/Auth. Representative State:	Not reported
Owner/Auth. Representative Zip5:	Not reported
Owner/Auth. Representative Phone:	Not reported
Owner/Auth. Representative Email:	Not reported

Map ID
Direction
Distance
Elevation

MAP FINDINGS

Site

Database(s)

EDR ID Number
EPA ID Number

ARGOS CEMENT LLC (Continued)

U001354378

Name: TAMPA CEMENT GRINDING PLANT
Address: 2001 MARITIME BLVD.
City,State,Zip: TAMPA, FL 33605
Facility ID: 570018
Facility Status: A
Office: SWHI
Category: POINT
Owner Name: Argos Usa, Llc
SIC Code: Wholesale Trade-Durable Goods
Title V: Y
Contact Name: James Burkholder
Contact Address: 2001 Maritime Boulevard
Contact Address 2: Not reported
Contact City: Tampa
Issue Date: 09/04/2018
Contact Zip Code: 33605
Contact Zip4: Not reported
Contact Phone: 941-809-3056
Contact EMAIL: jburkholder@argos-us.com
Permit Number: 0570018032AC
Expiration Date: 08/31/2020
UTM Zone: 17
UTM North: 3090.7
UTM East: 357.89
Latitude Direction: 27
Latitude Minute: 56
Latitude Second: 7
Longitude Direction: 82
Longitude Minute: 26
Longitude Second: 36
NAICS: Brick, Stone, And Related Construction Material Merchant Wholesalers
Type: Portland Cement Plant
Primary Resp. Official: Terence Bennett
Primary Resp. Official Address 1: 2001 Maritime Boulevard
Primary Resp. Official Address2: Not reported
Primary Resp. Official City: Tampa
Primary Resp. Official State: FL
Primary Resp. Official Zip5: 33605
Primary Resp. Official Phone: 813-247-4831
Primary Resp. Official Email: tbennett@argos-us.com
Owner/Auth. Representative Address1: Not reported
Owner/Auth. Representative Address2: Not reported
Owner/Auth. Representative City: Not reported
Owner/Auth. Representative State: Not reported
Owner/Auth. Representative Zip5: Not reported
Owner/Auth. Representative Phone: Not reported
Owner/Auth. Representative Email: Not reported

Name: TAMPA CEMENT GRINDING PLANT
Address: 2001 MARITIME BLVD.
City,State,Zip: TAMPA, FL 33605
Facility ID: 570018
Facility Status: A
Office: SWHI
Category: POINT
Owner Name: Argos Usa, Llc
SIC Code: Wholesale Trade-Durable Goods

Map ID
Direction
Distance
Elevation

MAP FINDINGS

Site

Database(s)

EDR ID Number
EPA ID Number

ARGOS CEMENT LLC (Continued)

U001354378

Title V:	Y
Contact Name:	James Burkholder
Contact Address:	2001 Maritime Boulevard
Contact Address 2:	Not reported
Contact City:	Tampa
Issue Date:	12/18/2017
Contact Zip Code:	33605
Contact Zip4:	Not reported
Contact Phone:	941-809-3056
Contact EMail:	jburkholder@argos-us.com
Permit Number:	0570018030AC
Expiration Date:	02/14/2020
UTM Zone:	17
UTM North:	3090.7
UTM East:	357.89
Latitude Direction:	27
Latitude Minute:	56
Latitude Second:	7
Longitude Direction:	82
Longitude Minute:	26
Longitude Second:	36
NAICS:	Brick, Stone, And Related Construction Material Merchant Wholesalers
Type:	Portland Cement Plant
Primary Resp. Official:	Terence Bennett
Primary Resp. Official Address 1:	2001 Maritime Boulevard
Primary Resp. Official Address2:	Not reported
Primary Resp. Official City:	Tampa
Primary Resp. Official State:	FL
Primary Resp. Official Zip5:	33605
Primary Resp. Official Phone:	813-247-4831
Primary Resp. Official Email:	tbennett@argos-us.com
Owner/Auth. Representative Address1:	Not reported
Owner/Auth. Representative Address2:	Not reported
Owner/Auth. Representative City:	Not reported
Owner/Auth. Representative State:	Not reported
Owner/Auth. Representative Zip5:	Not reported
Owner/Auth. Representative Phone:	Not reported
Owner/Auth. Representative Email:	Not reported
Name:	TAMPA CEMENT GRINDING PLANT
Address:	2001 MARITIME BLVD.
City,State,Zip:	TAMPA, FL 33605
Facility ID:	570018
Facility Status:	A
Office:	SWHI
Category:	POINT
Owner Name:	Argos Usa, Llc
SIC Code:	Wholesale Trade-Durable Goods
Title V:	Y
Contact Name:	James Burkholder
Contact Address:	2001 Maritime Boulevard
Contact Address 2:	Not reported
Contact City:	Tampa
Issue Date:	12/18/2017
Contact Zip Code:	33605
Contact Zip4:	Not reported
Contact Phone:	941-809-3056

Map ID
Direction
Distance
Elevation

MAP FINDINGS

Site

Database(s)

EDR ID Number
EPA ID Number

ARGOS CEMENT LLC (Continued)

U001354378

Contact EMail: jburkholder@argos-us.com
Permit Number: 0570018031AC
Expiration Date: 02/14/2020
UTM Zone: 17
UTM North: 3090.7
UTM East: 357.89
Latitude Direction: 27
Latitude Minute: 56
Latitude Second: 7
Longitude Direction: 82
Longitude Minute: 26
Longitude Second: 36
NAICS: Brick, Stone, And Related Construction Material Merchant Wholesalers
Type: Portland Cement Plant
Primary Resp. Official: Terence Bennett
Primary Resp. Official Address 1: 2001 Maritime Boulevard
Primary Resp. Official Address2: Not reported
Primary Resp. Official City: Tampa
Primary Resp. Official State: FL
Primary Resp. Official Zip5: 33605
Primary Resp. Official Phone: 813-247-4831
Primary Resp. Official Email: tbennett@argos-us.com
Owner/Auth. Representative Address1: Not reported
Owner/Auth. Representative Address2: Not reported
Owner/Auth. Representative City: Not reported
Owner/Auth. Representative State: Not reported
Owner/Auth. Representative Zip5: Not reported
Owner/Auth. Representative Phone: Not reported
Owner/Auth. Representative Email: Not reported

Name: TAMPA CEMENT GRINDING PLANT
Address: 2001 MARITIME BLVD.
City,State,Zip: TAMPA, FL 33605
Facility ID: 570018
Facility Status: A
Office: SWHI
Category: POINT
Owner Name: Argos Usa, Llc
SIC Code: Wholesale Trade-Durable Goods
Title V: Y
Contact Name: James Burkholder
Contact Address: 2001 Maritime Boulevard
Contact Address 2: Not reported
Contact City: Tampa
Issue Date: 12/07/2016
Contact Zip Code: 33605
Contact Zip4: Not reported
Contact Phone: 941-809-3056
Contact EMail: jburkholder@argos-us.com
Permit Number: 0570018029AC
Expiration Date: 02/14/2018
UTM Zone: 17
UTM North: 3090.7
UTM East: 357.89
Latitude Direction: 27
Latitude Minute: 56
Latitude Second: 7

Map ID
Direction
Distance
Elevation

MAP FINDINGS

Site

Database(s)

EDR ID Number
EPA ID Number

ARGOS CEMENT LLC (Continued)

U001354378

Longitude Direction: 82
Longitude Minute: 26
Longitude Second: 36
NAICS: Brick, Stone, And Related Construction Material Merchant Wholesalers
Type: Portland Cement Plant
Primary Resp. Official: Terence Bennett
Primary Resp. Official Address 1: 2001 Maritime Boulevard
Primary Resp. Official Address2: Not reported
Primary Resp. Official City: Tampa
Primary Resp. Official State: FL
Primary Resp. Official Zip5: 33605
Primary Resp. Official Phone: 813-247-4831
Primary Resp. Official Email: tbennett@argos-us.com
Owner/Auth. Representative Address1: Not reported
Owner/Auth. Representative Address2: Not reported
Owner/Auth. Representative City: Not reported
Owner/Auth. Representative State: Not reported
Owner/Auth. Representative Zip5: Not reported
Owner/Auth. Representative Phone: Not reported
Owner/Auth. Representative Email: Not reported

Name: TAMPA CEMENT GRINDING PLANT
Address: 2001 MARITIME BLVD.
City,State,Zip: TAMPA, FL 33605
Facility ID: 570018
Facility Status: A
Office: SWHI
Category: POINT
Owner Name: Argos Usa, Llc
SIC Code: Wholesale Trade-Durable Goods
Title V: Y
Contact Name: James Burkholder
Contact Address: 2001 Maritime Boulevard
Contact Address 2: Not reported
Contact City: Tampa
Issue Date: 08/08/2016
Contact Zip Code: 33605
Contact Zip4: Not reported
Contact Phone: 941-809-3056
Contact EMail: jburkholder@argos-us.com
Permit Number: 0570018028AV
Expiration Date: 08/08/2021
UTM Zone: 17
UTM North: 3090.7
UTM East: 357.89
Latitude Direction: 27
Latitude Minute: 56
Latitude Second: 7
Longitude Direction: 82
Longitude Minute: 26
Longitude Second: 36
NAICS: Brick, Stone, And Related Construction Material Merchant Wholesalers
Type: Portland Cement Plant
Primary Resp. Official: Terence Bennett
Primary Resp. Official Address 1: 2001 Maritime Boulevard
Primary Resp. Official Address2: Not reported
Primary Resp. Official City: Tampa

Map ID
Direction
Distance
Elevation

MAP FINDINGS

Site

Database(s)

EDR ID Number
EPA ID Number

ARGOS CEMENT LLC (Continued)

U001354378

Primary Resp. Official State:	FL
Primary Resp. Official Zip5:	33605
Primary Resp. Official Phone:	813-247-4831
Primary Resp. Official Email:	tbennett@argos-us.com
Owner/Auth. Representative Address1:	Not reported
Owner/Auth. Representative Address2:	Not reported
Owner/Auth. Representative City:	Not reported
Owner/Auth. Representative State:	Not reported
Owner/Auth. Representative Zip5:	Not reported
Owner/Auth. Representative Phone:	Not reported
Owner/Auth. Representative Email:	Not reported
Name:	TAMPA CEMENT GRINDING PLANT
Address:	2001 MARITIME BLVD.
City,State,Zip:	TAMPA, FL 33605
Facility ID:	570018
Facility Status:	A
Office:	SWHI
Category:	POINT
Owner Name:	Argos Usa, Llc
SIC Code:	Wholesale Trade-Durable Goods
Title V:	Y
Contact Name:	James Burkholder
Contact Address:	2001 Maritime Boulevard
Contact Address 2:	Not reported
Contact City:	Tampa
Issue Date:	12/22/2015
Contact Zip Code:	33605
Contact Zip4:	Not reported
Contact Phone:	941-809-3056
Contact EMAIL:	jburkholder@argos-us.com
Permit Number:	0570018026AC
Expiration Date:	01/06/2018
UTM Zone:	17
UTM North:	3090.7
UTM East:	357.89
Latitude Direction:	27
Latitude Minute:	56
Latitude Second:	7
Longitude Direction:	82
Longitude Minute:	26
Longitude Second:	36
NAICS:	Brick, Stone, And Related Construction Material Merchant Wholesalers
Type:	Portland Cement Plant
Primary Resp. Official:	Terence Bennett
Primary Resp. Official Address 1:	2001 Maritime Boulevard
Primary Resp. Official Address2:	Not reported
Primary Resp. Official City:	Tampa
Primary Resp. Official State:	FL
Primary Resp. Official Zip5:	33605
Primary Resp. Official Phone:	813-247-4831
Primary Resp. Official Email:	tbennett@argos-us.com
Owner/Auth. Representative Address1:	Not reported
Owner/Auth. Representative Address2:	Not reported
Owner/Auth. Representative City:	Not reported
Owner/Auth. Representative State:	Not reported
Owner/Auth. Representative Zip5:	Not reported

Map ID
Direction
Distance
Elevation

MAP FINDINGS

Site

Database(s)

EDR ID Number
EPA ID Number

ARGOS CEMENT LLC (Continued)

U001354378

Owner/Auth. Representative Phone:	Not reported
Owner/Auth. Representative Email:	Not reported
Name:	TAMPA CEMENT GRINDING PLANT
Address:	2001 MARITIME BLVD.
City,State,Zip:	TAMPA, FL 33605
Facility ID:	570018
Facility Status:	A
Office:	SWHI
Category:	POINT
Owner Name:	Argos Usa, Llc
SIC Code:	Wholesale Trade-Durable Goods
Title V:	Y
Contact Name:	James Burkholder
Contact Address:	2001 Maritime Boulevard
Contact Address 2:	Not reported
Contact City:	Tampa
Issue Date:	12/22/2015
Contact Zip Code:	33605
Contact Zip4:	Not reported
Contact Phone:	941-809-3056
Contact EMail:	jburkholder@argos-us.com
Permit Number:	0570018027AC
Expiration Date:	02/14/2017
UTM Zone:	17
UTM North:	3090.7
UTM East:	357.89
Latitude Direction:	27
Latitude Minute:	56
Latitude Second:	7
Longitude Direction:	82
Longitude Minute:	26
Longitude Second:	36
NAICS:	Brick, Stone, And Related Construction Material Merchant Wholesalers
Type:	Portland Cement Plant
Primary Resp. Official:	Terence Bennett
Primary Resp. Official Address 1:	2001 Maritime Boulevard
Primary Resp. Official Address2:	Not reported
Primary Resp. Official City:	Tampa
Primary Resp. Official State:	FL
Primary Resp. Official Zip5:	33605
Primary Resp. Official Phone:	813-247-4831
Primary Resp. Official Email:	tbennett@argos-us.com
Owner/Auth. Representative Address1:	Not reported
Owner/Auth. Representative Address2:	Not reported
Owner/Auth. Representative City:	Not reported
Owner/Auth. Representative State:	Not reported
Owner/Auth. Representative Zip5:	Not reported
Owner/Auth. Representative Phone:	Not reported
Owner/Auth. Representative Email:	Not reported
Name:	TAMPA CEMENT GRINDING PLANT
Address:	2001 MARITIME BLVD.
City,State,Zip:	TAMPA, FL 33605
Facility ID:	570018
Facility Status:	A
Office:	SWHI

Map ID
Direction
Distance
Elevation

MAP FINDINGS

Site

Database(s)

EDR ID Number
EPA ID Number

ARGOS CEMENT LLC (Continued)

U001354378

Category:	POINT
Owner Name:	Argos Usa, Llc
SIC Code:	Wholesale Trade-Durable Goods
Title V:	Y
Contact Name:	James Burkholder
Contact Address:	2001 Maritime Boulevard
Contact Address 2:	Not reported
Contact City:	Tampa
Issue Date:	09/16/2015
Contact Zip Code:	33605
Contact Zip4:	Not reported
Contact Phone:	941-809-3056
Contact Email:	jburkholder@argos-us.com
Permit Number:	0570018025AC
Expiration Date:	02/14/2020
UTM Zone:	17
UTM North:	3090.7
UTM East:	357.89
Latitude Direction:	27
Latitude Minute:	56
Latitude Second:	7
Longitude Direction:	82
Longitude Minute:	26
Longitude Second:	36
NAICS:	Brick, Stone, And Related Construction Material Merchant Wholesalers
Type:	Portland Cement Plant
Primary Resp. Official:	Terence Bennett
Primary Resp. Official Address 1:	2001 Maritime Boulevard
Primary Resp. Official Address2:	Not reported
Primary Resp. Official City:	Tampa
Primary Resp. Official State:	FL
Primary Resp. Official Zip5:	33605
Primary Resp. Official Phone:	813-247-4831
Primary Resp. Official Email:	tbennett@argos-us.com
Owner/Auth. Representative Address1:	Not reported
Owner/Auth. Representative Address2:	Not reported
Owner/Auth. Representative City:	Not reported
Owner/Auth. Representative State:	Not reported
Owner/Auth. Representative Zip5:	Not reported
Owner/Auth. Representative Phone:	Not reported
Owner/Auth. Representative Email:	Not reported

AIRS:

Facility ID:	570018
Facility Name:	TAMPA CEMENT GRINDING PLANT
Facility Status:	A
Owner Name:	ARGOS USA, LLC
Type:	Not reported
CO:	Not reported
NOX:	Not reported
PM10:	Not reported
SO2:	Not reported
VOC:	Not reported
Facility Office:	SWHI
Title V:	570018
EU Description:	BULK FINE STORAGE - PACKHOUSE SILOS 7,8,9,10,13,14,15,16
EU ID:	3

Map ID
Direction
Distance
Elevation

MAP FINDINGS

Site

Database(s)

EDR ID Number
EPA ID Number

ARGOS CEMENT LLC (Continued)

U001354378

EU Status: A
SCC: 30500619
Pollutant: PM
Annual Emission: 0.014144
Emission Method: 3B
Emission Factor: Not reported
Emission Calculation: Annual Emissions (Tons/Year) 0.014144 = (Annual Process or Fuel Usage Rate (Tons Cement Produced) 11787 * Emission Factor (Lbs/Tons Cement Produced) 0.24 / 2000) * (1 - Eff factor 0.99)

Below Threshold: Not reported
Not Emitted: Not reported
Percent Control Efficiency: 99
Primary Control: 18
Secondary Control: Not reported
Emission Comment: Not reported

Facility ID: 570018
Facility Name: TAMPA CEMENT GRINDING PLANT
Facility Status: A
Owner Name: ARGOS USA, LLC
Type: Not reported
CO: Not reported
NOX: Not reported
PM10: Not reported
SO2: Not reported
VOC: Not reported
Facility Office: SWHI
Title V: 570018
EU Description: BULK FINE STORAGE - PACKHOUSE SILOS 7,8,9,10,13,14,15,16
EU ID: 3
EU Status: A
SCC: 30500619
Pollutant: PM10
Annual Emission: 0.011787
Emission Method: 3B
Emission Factor: Not reported
Emission Calculation: Annual Emissions (Tons/Year) 0.011787 = Annual Process or Fuel Usage Rate (Tons Cement Produced) 11787 * Emission Factor (Lbs/Tons Cement Produced) 0.2 / 2000 * (1 - Eff factor 0.99)

Below Threshold: Not reported
Not Emitted: Not reported
Percent Control Efficiency: 99
Primary Control: 18
Secondary Control: Not reported
Emission Comment: Not reported

Facility ID: 570018
Facility Name: TAMPA CEMENT GRINDING PLANT
Facility Status: A
Owner Name: ARGOS USA, LLC
Type: Not reported
CO: Not reported
NOX: Not reported
PM10: Not reported
SO2: Not reported
VOC: Not reported
Facility Office: SWHI

Map ID
Direction
Distance
Elevation

MAP FINDINGS

Site

Database(s)

EDR ID Number
EPA ID Number

ARGOS CEMENT LLC (Continued)

U001354378

Title V: 570018
EU Description: BULK FINE STORAGE - PACKHOUSE SILOS 11,12,17,18
EU ID: 5
EU Status: A
SCC: 30500618
Pollutant: PM10
Annual Emission: 7.4e-005
Emission Method: 3B
Emission Factor: Not reported
Emission Calculation: Annual Emissions (Tons/Year) 7.4E-05 = Annual Process or Fuel Usage Rate (Tons Cement Produced) 74 * Emission Factor (Lbs/Tons Cement Produced) 0.2 * 0.01 / 2000

Below Threshold: Not reported
Not Emitted: Not reported
Percent Control Efficiency: 99
Primary Control: 18
Secondary Control: Not reported
Emission Comment: Not reported

Facility ID: 570018
Facility Name: TAMPA CEMENT GRINDING PLANT
Facility Status: A
Owner Name: ARGOS USA, LLC
Type: Not reported
CO: Not reported
NOX: Not reported
PM10: Not reported
SO2: Not reported
VOC: Not reported
Facility Office: SWHI
Title V: 570018
EU Description: BULK FINE STORAGE - PACKHOUSE SILOS 11,12,17,18
EU ID: 5
EU Status: A
SCC: 30500618
Pollutant: PM
Annual Emission: 8.9e-005
Emission Method: 3B
Emission Factor: Not reported
Emission Calculation: Annual Emissions (Tons/Year) 8.9E-05 = Annual Process or Fuel Usage Rate (Tons Cement Produced) 74 * Emission Factor (Lbs/Tons Cement Produced) 0.24 * 0.01 / 2000

Below Threshold: Not reported
Not Emitted: Not reported
Percent Control Efficiency: 99
Primary Control: 18
Secondary Control: Not reported
Emission Comment: Not reported

Facility ID: 570018
Facility Name: TAMPA CEMENT GRINDING PLANT
Facility Status: A
Owner Name: ARGOS USA, LLC
Type: Not reported
CO: Not reported
NOX: Not reported
PM10: Not reported

Map ID
Direction
Distance
Elevation

MAP FINDINGS

Site

Database(s)

EDR ID Number
EPA ID Number

ARGOS CEMENT LLC (Continued)

U001354378

SO2:	Not reported
VOC:	Not reported
Facility Office:	SWHI
Title V:	570018
EU Description:	BULK FINE STORAGE - BULK SILOS 19, 20, 21, 24
EU ID:	6
EU Status:	A
SCC:	30500619
Pollutant:	PM
Annual Emission:	0.039487
Emission Method:	3B
Emission Factor:	Not reported
Emission Calculation:	Annual Emissions (Tons/Year) 0.039487 = Annual Process or Fuel Usage Rate (Tons Cement Produced) 32906 * Emission Factor (Lbs/Tons Cement Produced) 0.24 / 2000 * (1 - eff factor 0.99)
Below Threshold:	Not reported
Not Emitted:	Not reported
Percent Control Efficiency:	99
Primary Control:	18
Secondary Control:	Not reported
Emission Comment:	Not reported
Facility ID:	570018
Facility Name:	TAMPA CEMENT GRINDING PLANT
Facility Status:	A
Owner Name:	ARGOS USA, LLC
Type:	Not reported
CO:	Not reported
NOX:	Not reported
PM10:	Not reported
SO2:	Not reported
VOC:	Not reported
Facility Office:	SWHI
Title V:	570018
EU Description:	BULK FINE STORAGE - BULK SILOS 19, 20, 21, 24
EU ID:	6
EU Status:	A
SCC:	30500619
Pollutant:	PM10
Annual Emission:	0.032906
Emission Method:	3B
Emission Factor:	Not reported
Emission Calculation:	Annual Emissions (Tons/Year) 0.032906 = Annual Process or Fuel Usage Rate (Tons Cement Produced) 32906 * Emission Factor (Lbs/Tons Cement Produced) 0.2 / 2000 * (1 - eff factor 0.99)
Below Threshold:	Not reported
Not Emitted:	Not reported
Percent Control Efficiency:	99
Primary Control:	18
Secondary Control:	Not reported
Emission Comment:	Not reported
Facility ID:	570018
Facility Name:	TAMPA CEMENT GRINDING PLANT
Facility Status:	A
Owner Name:	ARGOS USA, LLC
Type:	Not reported

Map ID
Direction
Distance
Elevation

MAP FINDINGS

Site

Database(s)

EDR ID Number
EPA ID Number

ARGOS CEMENT LLC (Continued)

U001354378

CO:	Not reported
NOX:	Not reported
PM10:	Not reported
SO2:	Not reported
VOC:	Not reported
Facility Office:	SWHI
Title V:	570018
EU Description:	Bulk Fine Storage Silos 25 and 26
EU ID:	7
EU Status:	A
SCC:	30500618
Pollutant:	PM10
Annual Emission:	0.290724
Emission Method:	3B
Emission Factor:	Not reported
Emission Calculation:	Annual Emissions (Tons/Year) 0.290724 = (Annual Process or Fuel Usage Rate (Tons Cement Produced) 290724 * Emission Factor (Lbs/Tons Cement Produced) 0.2 * (1 - (Efficiency (%) 99 / 100))) / 2000
Below Threshold:	Not reported
Not Emitted:	Not reported
Percent Control Efficiency:	99
Primary Control:	18
Secondary Control:	Not reported
Emission Comment:	Not reported
Facility ID:	570018
Facility Name:	TAMPA CEMENT GRINDING PLANT
Facility Status:	A
Owner Name:	ARGOS USA, LLC
Type:	Not reported
CO:	Not reported
NOX:	Not reported
PM10:	Not reported
SO2:	Not reported
VOC:	Not reported
Facility Office:	SWHI
Title V:	570018
EU Description:	Bulk Fine Storage Silos 25 and 26
EU ID:	7
EU Status:	A
SCC:	30500618
Pollutant:	PM
Annual Emission:	0.348869
Emission Method:	3B
Emission Factor:	Not reported
Emission Calculation:	Annual Emissions (Tons/Year) 0.348869 = (Annual Process or Fuel Usage Rate (Tons Cement Produced) 290724 * Emission Factor (Lbs/Tons Cement Produced) 0.24 * (1 - (Efficiency (%) 99 / 100))) / 2000
Below Threshold:	Not reported
Not Emitted:	Not reported
Percent Control Efficiency:	99
Primary Control:	18
Secondary Control:	Not reported
Emission Comment:	Not reported
Facility ID:	570018
Facility Name:	TAMPA CEMENT GRINDING PLANT

Map ID
Direction
Distance
Elevation

MAP FINDINGS

Site

Database(s)

EDR ID Number
EPA ID Number

ARGOS CEMENT LLC (Continued)

U001354378

Facility Status:	A
Owner Name:	ARGOS USA, LLC
Type:	Not reported
CO:	Not reported
NOX:	Not reported
PM10:	Not reported
SO2:	Not reported
VOC:	Not reported
Facility Office:	SWHI
Title V:	570018
EU Description:	BULK FINE STORAGE - BULK SILOS 22, 23
EU ID:	8
EU Status:	A
SCC:	30500618
Pollutant:	PM10
Annual Emission:	0.032958
Emission Method:	3B
Emission Factor:	Not reported
Emission Calculation:	Annual Emissions (Tons/Year) 0.032958 = Annual Process or Fuel Usage Rate (Tons Cement Produced) 32958 * Emission Factor (Lbs/Tons Cement Produced) 0.2 / 2000 * (1 - eff factor 0.99)
Below Threshold:	Not reported
Not Emitted:	Not reported
Percent Control Efficiency:	99
Primary Control:	18
Secondary Control:	Not reported
Emission Comment:	Not reported
Facility ID:	570018
Facility Name:	TAMPA CEMENT GRINDING PLANT
Facility Status:	A
Owner Name:	ARGOS USA, LLC
Type:	Not reported
CO:	Not reported
NOX:	Not reported
PM10:	Not reported
SO2:	Not reported
VOC:	Not reported
Facility Office:	SWHI
Title V:	570018
EU Description:	BULK FINE STORAGE - BULK SILOS 22, 23
EU ID:	8
EU Status:	A
SCC:	30500618
Pollutant:	PM
Annual Emission:	0.03955
Emission Method:	3B
Emission Factor:	Not reported
Emission Calculation:	Annual Emissions (Tons/Year) 0.03955 = Annual Process or Fuel Usage Rate (Tons Cement Produced) 32958 * Emission Factor (Lbs/Tons Cement Produced) 0.24 / 2000 * (1 - eff factor 0.99)
Below Threshold:	Not reported
Not Emitted:	Not reported
Percent Control Efficiency:	99
Primary Control:	18
Secondary Control:	Not reported
Emission Comment:	Not reported

Map ID
Direction
Distance
Elevation

MAP FINDINGS

Site

Database(s)

EDR ID Number
EPA ID Number

ARGOS CEMENT LLC (Continued)

U001354378

Facility ID:	570018
Facility Name:	TAMPA CEMENT GRINDING PLANT
Facility Status:	A
Owner Name:	ARGOS USA, LLC
Type:	Not reported
CO:	Not reported
NOX:	Not reported
PM10:	Not reported
SO2:	Not reported
VOC:	Not reported
Facility Office:	SWHI
Title V:	570018
EU Description:	FINISH MILL FEED SILOS-7A,7B,7C,8A,8B,8C,9A,9B, KL
EU ID:	12
EU Status:	A
SCC:	30500618
Pollutant:	PM10
Annual Emission:	0.01688
Emission Method:	3B
Emission Factor:	Not reported
Emission Calculation:	Annual Emissions (Tons/Year) 0.01688 = Annual Process or Fuel Usage Rate (Tons Cement Produced) 33761 * Emission Factor (Lbs/Tons Cement Produced) 0.1 / 2000 * (1 - eff factor 0.99)
Below Threshold:	Not reported
Not Emitted:	Not reported
Percent Control Efficiency:	99
Primary Control:	18
Secondary Control:	54
Emission Comment:	Not reported
Facility ID:	570018
Facility Name:	TAMPA CEMENT GRINDING PLANT
Facility Status:	A
Owner Name:	ARGOS USA, LLC
Type:	Not reported
CO:	Not reported
NOX:	Not reported
PM10:	Not reported
SO2:	Not reported
VOC:	Not reported
Facility Office:	SWHI
Title V:	570018
EU Description:	FINISH MILL FEED SILOS-7A,7B,7C,8A,8B,8C,9A,9B, KL
EU ID:	12
EU Status:	A
SCC:	30500618
Pollutant:	PM
Annual Emission:	0.033761
Emission Method:	3B
Emission Factor:	Not reported
Emission Calculation:	Annual Emissions (Tons/Year) 0.033761 = Annual Process or Fuel Usage Rate (Tons Cement Produced) 33761 * Emission Factor (Lbs/Tons Cement Produced) 0.2 / 2000 * (1 - eff factor 0.99)
Below Threshold:	Not reported
Not Emitted:	Not reported
Percent Control Efficiency:	99
Primary Control:	18

Map ID
Direction
Distance
Elevation

MAP FINDINGS

Site

Database(s)

EDR ID Number
EPA ID Number

ARGOS CEMENT LLC (Continued)

U001354378

Secondary Control:	54
Emission Comment:	Not reported
Facility ID:	570018
Facility Name:	TAMPA CEMENT GRINDING PLANT
Facility Status:	A
Owner Name:	ARGOS USA, LLC
Type:	Not reported
CO:	Not reported
NOX:	Not reported
PM10:	Not reported
SO2:	Not reported
VOC:	Not reported
Facility Office:	SWHI
Title V:	570018
EU Description:	FINISH MILLS - No. 8 Separator and No. 7 Transfer Operation
EU ID:	13
EU Status:	A
SCC:	30500629
Pollutant:	PM10
Annual Emission:	0.022744
Emission Method:	3B
Emission Factor:	Not reported
Emission Calculation:	Annual Emissions (Tons/Year) 0.022744 = Annual Process or Fuel Usage Rate (Tons Material Processed) 30325 * Emission Factor (Lbs/Tons Material Processed) 0.15 / 2000 * (1 - eff factor 0.99)
Below Threshold:	Not reported
Not Emitted:	Not reported
Percent Control Efficiency:	99
Primary Control:	18
Secondary Control:	54
Emission Comment:	Not reported
Facility ID:	570018
Facility Name:	TAMPA CEMENT GRINDING PLANT
Facility Status:	A
Owner Name:	ARGOS USA, LLC
Type:	Not reported
CO:	Not reported
NOX:	Not reported
PM10:	Not reported
SO2:	Not reported
VOC:	Not reported
Facility Office:	SWHI
Title V:	570018
EU Description:	FINISH MILLS - No. 8 Separator and No. 7 Transfer Operation
EU ID:	13
EU Status:	A
SCC:	30500629
Pollutant:	PM
Annual Emission:	0.045488
Emission Method:	3B
Emission Factor:	Not reported
Emission Calculation:	Annual Emissions (Tons/Year) 0.045488 = Annual Process or Fuel Usage Rate (Tons Material Processed) 30325 * Emission Factor (Lbs/Tons Material Processed) 0.3 / 2000 * (1 - eff factor 0.99)
Below Threshold:	Not reported

Map ID
Direction
Distance
Elevation

MAP FINDINGS

Site

Database(s)

EDR ID Number
EPA ID Number

ARGOS CEMENT LLC (Continued)

U001354378

Not Emitted:	Not reported
Percent Control Efficiency:	99
Primary Control:	18
Secondary Control:	54
Emission Comment:	Not reported
Facility ID:	570018
Facility Name:	TAMPA CEMENT GRINDING PLANT
Facility Status:	A
Owner Name:	ARGOS USA, LLC
Type:	Not reported
CO:	Not reported
NOX:	Not reported
PM10:	Not reported
SO2:	Not reported
VOC:	Not reported
Facility Office:	SWHI
Title V:	570018
EU Description:	FINISH MILLS - No. 9 Separators
EU ID:	16
EU Status:	A
SCC:	30500629
Pollutant:	PM
Annual Emission:	0.229455
Emission Method:	3B
Emission Factor:	Not reported
Emission Calculation:	Annual Emissions (Tons/Year) 0.229455 = Annual Process or Fuel Usage Rate (Tons Material Processed) 152970 * Emission Factor (Lbs/Tons Material Processed) 0.3 / 2000 * (1 - eff factor 0.99)
Below Threshold:	Not reported
Not Emitted:	Not reported
Percent Control Efficiency:	99
Primary Control:	18
Secondary Control:	54
Emission Comment:	Not reported
Facility ID:	570018
Facility Name:	TAMPA CEMENT GRINDING PLANT
Facility Status:	A
Owner Name:	ARGOS USA, LLC
Type:	Not reported
CO:	Not reported
NOX:	Not reported
PM10:	Not reported
SO2:	Not reported
VOC:	Not reported
Facility Office:	SWHI
Title V:	570018
EU Description:	FINISH MILLS - No. 9 Separators
EU ID:	16
EU Status:	A
SCC:	30500629
Pollutant:	PM10
Annual Emission:	0.114728
Emission Method:	3B
Emission Factor:	Not reported
Emission Calculation:	Annual Emissions (Tons/Year) 0.114728 = Annual Process or Fuel Usage

Map ID
Direction
Distance
Elevation

MAP FINDINGS

Site

Database(s)

EDR ID Number
EPA ID Number

ARGOS CEMENT LLC (Continued)

U001354378

	Rate (Tons Material Processed) 152970 * Emission Factor (Lbs/Tons Material Processed) 0.15 / 2000 * (1 - eff factor 0.99)
Below Threshold:	Not reported
Not Emitted:	Not reported
Percent Control Efficiency:	99
Primary Control:	18
Secondary Control:	54
Emission Comment:	Not reported
Facility ID:	570018
Facility Name:	TAMPA CEMENT GRINDING PLANT
Facility Status:	A
Owner Name:	ARGOS USA, LLC
Type:	Not reported
CO:	Not reported
NOX:	Not reported
PM10:	Not reported
SO2:	Not reported
VOC:	Not reported
Facility Office:	SWHI
Title V:	570018
EU Description:	FINISH MILLS - No. 9 Feed Conveyor, Elevators, Surge Pumps
EU ID:	17
EU Status:	A
SCC:	30500612
Pollutant:	PM
Annual Emission:	0.229455
Emission Method:	3B
Emission Factor:	Not reported
Emission Calculation:	Annual Emissions (Tons/Year) 0.229455 = Annual Process or Fuel Usage Rate (Tons Material Handled) 152970 * Emission Factor (Lbs/Tons Material Handled) 0.3 * (1 - (Efficiency (%) 99 / 100)) / 2000
Below Threshold:	Not reported
Not Emitted:	Not reported
Percent Control Efficiency:	99
Primary Control:	18
Secondary Control:	Not reported
Emission Comment:	Not reported
Facility ID:	570018
Facility Name:	TAMPA CEMENT GRINDING PLANT
Facility Status:	A
Owner Name:	ARGOS USA, LLC
Type:	Not reported
CO:	Not reported
NOX:	Not reported
PM10:	Not reported
SO2:	Not reported
VOC:	Not reported
Facility Office:	SWHI
Title V:	570018
EU Description:	FINISH MILLS - No. 9 Feed Conveyor, Elevators, Surge Pumps
EU ID:	17
EU Status:	A
SCC:	30500612
Pollutant:	PM10
Annual Emission:	0.114728

Map ID
Direction
Distance
Elevation

MAP FINDINGS

Site

Database(s)

EDR ID Number
EPA ID Number

ARGOS CEMENT LLC (Continued)

U001354378

Emission Method:	3B
Emission Factor:	Not reported
Emission Calculation:	Annual Emissions (Tons/Year) $0.114728 = \text{Annual Process or Fuel Usage Rate (Tons Material Handled) } 152970 * \text{Emission Factor (Lbs/Tons Material Handled) } 0.15 * (1 - (\text{Efficiency (\%) } 99 / 100)) / 2000$
Below Threshold:	Not reported
Not Emitted:	Not reported
Percent Control Efficiency:	99
Primary Control:	18
Secondary Control:	Not reported
Emission Comment:	Not reported
Facility ID:	570018
Facility Name:	TAMPA CEMENT GRINDING PLANT
Facility Status:	A
Owner Name:	ARGOS USA, LLC
Type:	Not reported
CO:	Not reported
NOX:	Not reported
PM10:	Not reported
SO2:	Not reported
VOC:	Not reported
Facility Office:	SWHI
Title V:	570018
EU Description:	FINISH MILLS - No. 9 Mill
EU ID:	18
EU Status:	A
SCC:	30500717
Pollutant:	PM10
Annual Emission:	0.113831
Emission Method:	3B
Emission Factor:	Not reported
Emission Calculation:	Annual Emissions (Tons/Year) $0.113831 = \text{Annual Process or Fuel Usage Rate (Tons Cement Produced) } 151775 * \text{Emission Factor (Lbs/Tons Cement Produced) } 0.15 / 2000 * (1 - \text{eff factor } 0.99)$
Below Threshold:	Not reported
Not Emitted:	Not reported
Percent Control Efficiency:	99
Primary Control:	18
Secondary Control:	Not reported
Emission Comment:	Not reported
Facility ID:	570018
Facility Name:	TAMPA CEMENT GRINDING PLANT
Facility Status:	A
Owner Name:	ARGOS USA, LLC
Type:	Not reported
CO:	Not reported
NOX:	Not reported
PM10:	Not reported
SO2:	Not reported
VOC:	Not reported
Facility Office:	SWHI
Title V:	570018
EU Description:	FINISH MILLS - No. 9 Mill
EU ID:	18
EU Status:	A

Map ID
Direction
Distance
Elevation

MAP FINDINGS

Site

Database(s)

EDR ID Number
EPA ID Number

ARGOS CEMENT LLC (Continued)

U001354378

SCC: 30500717
Pollutant: PM
Annual Emission: 0.227662
Emission Method: 3B
Emission Factor: Not reported
Emission Calculation: Annual Emissions (Tons/Year) 0.227662 = Annual Process or Fuel Usage Rate (Tons Cement Produced) 151775 * Emission Factor (Lbs/Tons Cement Produced) 0.3 / 2000 * (1 - eff factor 0.99)

Below Threshold: Not reported
Not Emitted: Not reported
Percent Control Efficiency: 99
Primary Control: 18
Secondary Control: Not reported
Emission Comment: Not reported

Facility ID: 570018
Facility Name: TAMPA CEMENT GRINDING PLANT
Facility Status: A
Owner Name: ARGOS USA, LLC
Type: Not reported
CO: Not reported
NOX: Not reported
PM10: Not reported
SO2: Not reported
VOC: Not reported
Facility Office: SWHI
Title V: 570018
EU Description: FINISH MILLS - No. 10 Separators and Feed Silos 10A-B
EU ID: 19
EU Status: A
SCC: 30500699
Pollutant: PM
Annual Emission: 0.650508
Emission Method: 3B
Emission Factor: Not reported
Emission Calculation: Annual Emissions (Tons/Year) 0.650508 = Annual Process or Fuel Usage Rate (Tons Cement Produced) 433672 * Emission Factor (Lbs/Tons Cement Produced) 0.3 * (1 - (Efficiency (%) 99 / 100)) / 2000

Below Threshold: Not reported
Not Emitted: Not reported
Percent Control Efficiency: Not reported
Primary Control: Not reported
Secondary Control: Not reported
Emission Comment: Not reported

Facility ID: 570018
Facility Name: TAMPA CEMENT GRINDING PLANT
Facility Status: A
Owner Name: ARGOS USA, LLC
Type: Not reported
CO: Not reported
NOX: Not reported
PM10: Not reported
SO2: Not reported
VOC: Not reported
Facility Office: SWHI
Title V: 570018

Map ID
Direction
Distance
Elevation

MAP FINDINGS

Site

Database(s)

EDR ID Number
EPA ID Number

ARGOS CEMENT LLC (Continued)

U001354378

EU Description:	FINISH MILLS - No. 10 Separators and Feed Silos 10A-B
EU ID:	19
EU Status:	A
SCC:	30500699
Pollutant:	PM10
Annual Emission:	0.325254
Emission Method:	3B
Emission Factor:	Not reported
Emission Calculation:	Annual Emissions (Tons/Year) 0.325254 = Annual Process or Fuel Usage Rate (Tons Cement Produced) 433672 * Emission Factor (Lbs/Tons Cement Produced) 0.15 * (1 - (Efficiency (%) 99 / 100)) / 2000
Below Threshold:	Not reported
Not Emitted:	Not reported
Percent Control Efficiency:	Not reported
Primary Control:	Not reported
Secondary Control:	Not reported
Emission Comment:	Not reported
Facility ID:	570018
Facility Name:	TAMPA CEMENT GRINDING PLANT
Facility Status:	A
Owner Name:	ARGOS USA, LLC
Type:	Not reported
CO:	Not reported
NOX:	Not reported
PM10:	Not reported
SO2:	Not reported
VOC:	Not reported
Facility Office:	SWHI
Title V:	570018
EU Description:	FINISH MILLS - No. 10 Feed Conveyor, Elevators
EU ID:	20
EU Status:	A
SCC:	30500627
Pollutant:	PM10
Annual Emission:	0.103314
Emission Method:	3B
Emission Factor:	Not reported
Emission Calculation:	Annual Emissions (Tons/Year) 0.103314 = Annual Process or Fuel Usage Rate (Tons Material Processed) 137752 * Emission Factor (Lbs/Tons Material Processed) 0.15 / 2000 * (1 - eff factor 0.99)
Below Threshold:	Not reported
Not Emitted:	Not reported
Percent Control Efficiency:	99
Primary Control:	18
Secondary Control:	Not reported
Emission Comment:	Not reported
Facility ID:	570018
Facility Name:	TAMPA CEMENT GRINDING PLANT
Facility Status:	A
Owner Name:	ARGOS USA, LLC
Type:	Not reported
CO:	Not reported
NOX:	Not reported
PM10:	Not reported
SO2:	Not reported

Map ID
Direction
Distance
Elevation

MAP FINDINGS

Site

Database(s)

EDR ID Number
EPA ID Number

ARGOS CEMENT LLC (Continued)

U001354378

VOC:	Not reported
Facility Office:	SWHI
Title V:	570018
EU Description:	FINISH MILLS - No. 10 Feed Conveyor, Elevators
EU ID:	20
EU Status:	A
SCC:	30500627
Pollutant:	PM
Annual Emission:	0.206628
Emission Method:	3B
Emission Factor:	Not reported
Emission Calculation:	Annual Emissions (Tons/Year) 0.206628 = Annual Process or Fuel Usage Rate (Tons Material Processed) 137752 * Emission Factor (Lbs/Tons Material Processed) 0.3 / 2000 * (1 - eff factor 0.99)
Below Threshold:	Not reported
Not Emitted:	Not reported
Percent Control Efficiency:	99
Primary Control:	18
Secondary Control:	Not reported
Emission Comment:	Not reported
Facility ID:	570018
Facility Name:	TAMPA CEMENT GRINDING PLANT
Facility Status:	A
Owner Name:	ARGOS USA, LLC
Type:	Not reported
CO:	Not reported
NOX:	Not reported
PM10:	Not reported
SO2:	Not reported
VOC:	Not reported
Facility Office:	SWHI
Title V:	570018
EU Description:	FINISH MILLS - No. 10 Mill
EU ID:	21
EU Status:	A
SCC:	30500699
Pollutant:	PM
Annual Emission:	0.206628
Emission Method:	3B
Emission Factor:	Not reported
Emission Calculation:	Annual Emissions (Tons/Year) 0.206628 = Annual Process or Fuel Usage Rate (Tons Cement Produced) 137752 * Emission Factor (Lbs/Tons Cement Produced) 0.3 * (1 - (Efficiency (%) 99 / 100)) / 2000
Below Threshold:	Not reported
Not Emitted:	Not reported
Percent Control Efficiency:	99
Primary Control:	18
Secondary Control:	Not reported
Emission Comment:	Not reported
Facility ID:	570018
Facility Name:	TAMPA CEMENT GRINDING PLANT
Facility Status:	A
Owner Name:	ARGOS USA, LLC
Type:	Not reported
CO:	Not reported

Map ID
Direction
Distance
Elevation

MAP FINDINGS

Site

Database(s)

EDR ID Number
EPA ID Number

ARGOS CEMENT LLC (Continued)

U001354378

NOX:	Not reported
PM10:	Not reported
SO2:	Not reported
VOC:	Not reported
Facility Office:	SWHI
Title V:	570018
EU Description:	FINISH MILLS - No. 10 Mill
EU ID:	21
EU Status:	A
SCC:	30500699
Pollutant:	PM10
Annual Emission:	0.103314
Emission Method:	3B
Emission Factor:	Not reported
Emission Calculation:	Annual Emissions (Tons/Year) 0.103314 = Annual Process or Fuel Usage Rate (Tons Cement Produced) 137752 * Emission Factor (Lbs/Tons Cement Produced) 0.15 * (1 - (Efficiency (%) 99 / 100)) / 2000
Below Threshold:	Not reported
Not Emitted:	Not reported
Percent Control Efficiency:	99
Primary Control:	18
Secondary Control:	Not reported
Emission Comment:	Not reported
Facility ID:	570018
Facility Name:	TAMPA CEMENT GRINDING PLANT
Facility Status:	A
Owner Name:	ARGOS USA, LLC
Type:	Not reported
CO:	Not reported
NOX:	Not reported
PM10:	Not reported
SO2:	Not reported
VOC:	Not reported
Facility Office:	SWHI
Title V:	570018
EU Description:	BULK FINE TRANSFER - Ship Unload Air Slides to Belt 7
EU ID:	27
EU Status:	A
SCC:	30500612
Pollutant:	PM10
Annual Emission:	0.054919
Emission Method:	3B
Emission Factor:	Not reported
Emission Calculation:	Annual Emissions (Tons/Year) 0.054919 = Emission Factor (Lbs/Tons Material Handled) 0.15 * Annual Process or Fuel Usage Rate (Tons Material Handled) 73225 * (1 - (Efficiency 99 / 100)) / 2000
Below Threshold:	Not reported
Not Emitted:	Not reported
Percent Control Efficiency:	99
Primary Control:	18
Secondary Control:	Not reported
Emission Comment:	Not reported
Facility ID:	570018
Facility Name:	TAMPA CEMENT GRINDING PLANT
Facility Status:	A

Map ID
Direction
Distance
Elevation

MAP FINDINGS

Site

Database(s)

EDR ID Number
EPA ID Number

ARGOS CEMENT LLC (Continued)

U001354378

Owner Name:	ARGOS USA, LLC
Type:	Not reported
CO:	Not reported
NOX:	Not reported
PM10:	Not reported
SO2:	Not reported
VOC:	Not reported
Facility Office:	SWHI
Title V:	570018
EU Description:	BULK FINE TRANSFER - Ship Unload Air Slides to Belt 7
EU ID:	27
EU Status:	A
SCC:	30500612
Pollutant:	PM
Annual Emission:	0.109838
Emission Method:	3B
Emission Factor:	Not reported
Emission Calculation:	Annual Emissions (Tons/Year) 0.109838 = Emission Factor (Lbs/Tons Material Handled) 0.3 * Annual Process or Fuel Usage Rate (Tons Material Handled) 73225 * (1 - Efficiency 99 / 100) / 2000
Below Threshold:	Not reported
Not Emitted:	Not reported
Percent Control Efficiency:	99
Primary Control:	18
Secondary Control:	Not reported
Emission Comment:	Not reported
Facility ID:	570018
Facility Name:	TAMPA CEMENT GRINDING PLANT
Facility Status:	A
Owner Name:	ARGOS USA, LLC
Type:	Not reported
CO:	Not reported
NOX:	Not reported
PM10:	Not reported
SO2:	Not reported
VOC:	Not reported
Facility Office:	SWHI
Title V:	570018
EU Description:	BULK FINE TRANSFER - Screen to Elevator to Air Slide
EU ID:	42
EU Status:	A
SCC:	30500612
Pollutant:	PM10
Annual Emission:	0.054919
Emission Method:	3B
Emission Factor:	Not reported
Emission Calculation:	Annual Emissions (Tons/Year) 0.054919 = Annual Process or Fuel Usage Rate (Tons Material Handled) 73225 * Emission Factor (Lbs/Tons Material Handled) 0.15 * (1 - (Efficiency (%) 99 / 100)) / 2000
Below Threshold:	Not reported
Not Emitted:	Not reported
Percent Control Efficiency:	Not reported
Primary Control:	Not reported
Secondary Control:	Not reported
Emission Comment:	Not reported

Map ID
Direction
Distance
Elevation

MAP FINDINGS

Site

Database(s)

EDR ID Number
EPA ID Number

ARGOS CEMENT LLC (Continued)

U001354378

Facility ID:	570018
Facility Name:	TAMPA CEMENT GRINDING PLANT
Facility Status:	A
Owner Name:	ARGOS USA, LLC
Type:	Not reported
CO:	Not reported
NOX:	Not reported
PM10:	Not reported
SO2:	Not reported
VOC:	Not reported
Facility Office:	SWHI
Title V:	570018
EU Description:	BULK FINE TRANSFER - Screen to Elevator to Air Slide
EU ID:	42
EU Status:	A
SCC:	30500612
Pollutant:	PM
Annual Emission:	0.109838
Emission Method:	3B
Emission Factor:	Not reported
Emission Calculation:	Annual Emissions (Tons/Year) 0.109838 = Annual Process or Fuel Usage Rate (Tons Material Handled) 73225 * Emission Factor (Lbs/Tons Material Handled) 0.3 * (1 - (Efficiency (%) 99 / 100)) / 2000
Below Threshold:	Not reported
Not Emitted:	Not reported
Percent Control Efficiency:	Not reported
Primary Control:	Not reported
Secondary Control:	Not reported
Emission Comment:	Not reported
Facility ID:	570018
Facility Name:	TAMPA CEMENT GRINDING PLANT
Facility Status:	A
Owner Name:	ARGOS USA, LLC
Type:	Not reported
CO:	Not reported
NOX:	Not reported
PM10:	Not reported
SO2:	Not reported
VOC:	Not reported
Facility Office:	SWHI
Title V:	570018
EU Description:	BULK FINE TRANSFER - Silos 27-28, Air Slides, & Reclaim Elev
EU ID:	43
EU Status:	A
SCC:	30500618
Pollutant:	PM
Annual Emission:	0.109838
Emission Method:	3B
Emission Factor:	Not reported
Emission Calculation:	Annual Emissions (Tons/Year) 0.109838 = Annual Process or Fuel Usage Rate (Tons Cement Produced) 73225 * Emission Factor (Lbs/Tons Cement Produced) 0.3 / 2000 * (1 - eff factor 0.99)
Below Threshold:	Not reported
Not Emitted:	Not reported
Percent Control Efficiency:	99
Primary Control:	18

Map ID
Direction
Distance
Elevation

MAP FINDINGS

Site

Database(s)

EDR ID Number
EPA ID Number

ARGOS CEMENT LLC (Continued)

U001354378

Secondary Control:	Not reported
Emission Comment:	Not reported
Facility ID:	570018
Facility Name:	TAMPA CEMENT GRINDING PLANT
Facility Status:	A
Owner Name:	ARGOS USA, LLC
Type:	Not reported
CO:	Not reported
NOX:	Not reported
PM10:	Not reported
SO2:	Not reported
VOC:	Not reported
Facility Office:	SWHI
Title V:	570018
EU Description:	BULK FINE TRANSFER - Silos 27-28, Air Slides, & Reclaim Elev
EU ID:	43
EU Status:	A
SCC:	30500618
Pollutant:	PM10
Annual Emission:	0.054919
Emission Method:	3B
Emission Factor:	Not reported
Emission Calculation:	Annual Emissions (Tons/Year) 0.054919 = Annual Process or Fuel Usage Rate (Tons Cement Produced) 73225 * Emission Factor (Lbs/Tons Cement Produced) 0.15 / 2000 * (1 - eff factor 0.99)
Below Threshold:	Not reported
Not Emitted:	Not reported
Percent Control Efficiency:	99
Primary Control:	18
Secondary Control:	Not reported
Emission Comment:	Not reported
Facility ID:	570018
Facility Name:	TAMPA CEMENT GRINDING PLANT
Facility Status:	A
Owner Name:	ARGOS USA, LLC
Type:	Not reported
CO:	Not reported
NOX:	Not reported
PM10:	Not reported
SO2:	Not reported
VOC:	Not reported
Facility Office:	SWHI
Title V:	570018
EU Description:	BULK FINE SHIP UNLOADING - North Vacuum Unloader
EU ID:	44
EU Status:	A
SCC:	30500612
Pollutant:	PM
Annual Emission:	0.044208
Emission Method:	3B
Emission Factor:	Not reported
Emission Calculation:	Annual Emissions (Tons/Year) 0.044208 = Annual Process or Fuel Usage Rate (Tons Material Handled) 44208 * Emission Factor (Lbs/Tons Material Handled) 0.2 * (1 - (Efficiency (%) 99 / 100)) / 2000
Below Threshold:	Not reported

Map ID
Direction
Distance
Elevation

MAP FINDINGS

Site

Database(s)

EDR ID Number
EPA ID Number

ARGOS CEMENT LLC (Continued)

U001354378

Not Emitted:	Not reported
Percent Control Efficiency:	99
Primary Control:	18
Secondary Control:	Not reported
Emission Comment:	Not reported
Facility ID:	570018
Facility Name:	TAMPA CEMENT GRINDING PLANT
Facility Status:	A
Owner Name:	ARGOS USA, LLC
Type:	Not reported
CO:	Not reported
NOX:	Not reported
PM10:	Not reported
SO2:	Not reported
VOC:	Not reported
Facility Office:	SWHI
Title V:	570018
EU Description:	BULK FINE SHIP UNLOADING - North Vacuum Unloader
EU ID:	44
EU Status:	A
SCC:	30500612
Pollutant:	PM10
Annual Emission:	0.022104
Emission Method:	3B
Emission Factor:	Not reported
Emission Calculation:	Annual Emissions (Tons/Year) 0.022104 = Annual Process or Fuel Usage Rate (Tons Material Handled) 44208 * Emission Factor (Lbs/Tons Material Handled) 0.1 * (1 - (Efficiency (%) 99 / 100)) / 2000
Below Threshold:	Not reported
Not Emitted:	Not reported
Percent Control Efficiency:	99
Primary Control:	18
Secondary Control:	Not reported
Emission Comment:	Not reported
Facility ID:	570018
Facility Name:	TAMPA CEMENT GRINDING PLANT
Facility Status:	A
Owner Name:	ARGOS USA, LLC
Type:	Not reported
CO:	Not reported
NOX:	Not reported
PM10:	Not reported
SO2:	Not reported
VOC:	Not reported
Facility Office:	SWHI
Title V:	570018
EU Description:	BULK FINE SHIP UNLOADING - South Vacuum Unloader
EU ID:	45
EU Status:	A
SCC:	30500612
Pollutant:	PM10
Annual Emission:	0.014509
Emission Method:	3B
Emission Factor:	Not reported
Emission Calculation:	Annual Emissions (Tons/Year) 0.014509 = ((Emission Factor (Lbs/Tons

Map ID
Direction
Distance
Elevation

MAP FINDINGS

Site

Database(s)

EDR ID Number
EPA ID Number

ARGOS CEMENT LLC (Continued)

U001354378

	Material Handled) 0.1 * Annual Process or Fuel Usage Rate (Tons
	Material Handled) 29018) * (1 - (Efficiency 99 / 100)) / 2000
Below Threshold:	Not reported
Not Emitted:	Not reported
Percent Control Efficiency:	99
Primary Control:	18
Secondary Control:	Not reported
Emission Comment:	Not reported
Facility ID:	570018
Facility Name:	TAMPA CEMENT GRINDING PLANT
Facility Status:	A
Owner Name:	ARGOS USA, LLC
Type:	Not reported
CO:	Not reported
NOX:	Not reported
PM10:	Not reported
SO2:	Not reported
VOC:	Not reported
Facility Office:	SWHI
Title V:	570018
EU Description:	BULK FINE SHIP UNLOADING - South Vacuum Unloader
EU ID:	45
EU Status:	A
SCC:	30500612
Pollutant:	PM
Annual Emission:	0.029018
Emission Method:	3B
Emission Factor:	Not reported
Emission Calculation:	Annual Emissions (Tons/Year) 0.029018 = ((Emission Factor (Lbs/Tons
	Material Handled) 0.2 * Annual Process or Fuel Usage Rate (Tons
	Material Handled) 29018) * (1 - (Efficiency 99 / 100)) / 2000
Below Threshold:	Not reported
Not Emitted:	Not reported
Percent Control Efficiency:	99
Primary Control:	18
Secondary Control:	Not reported
Emission Comment:	Not reported
Facility ID:	570018
Facility Name:	TAMPA CEMENT GRINDING PLANT
Facility Status:	A
Owner Name:	ARGOS USA, LLC
Type:	Not reported
CO:	Not reported
NOX:	Not reported
PM10:	Not reported
SO2:	Not reported
VOC:	Not reported
Facility Office:	SWHI
Title V:	570018
EU Description:	Bulk Coarse/Fine Ship Unloading - Shiphold
EU ID:	53
EU Status:	A
SCC:	30500607
Pollutant:	PM
Annual Emission:	0.108867

Map ID
Direction
Distance
Elevation

MAP FINDINGS

Site

Database(s)

EDR ID Number
EPA ID Number

ARGOS CEMENT LLC (Continued)

U001354378

Emission Method:	3B
Emission Factor:	Not reported
Emission Calculation:	Annual Emissions (Tons/Year) 0.108867 = Emission Factor (Lbs/Tons Material Unloaded) 0.0014 * Annual Process or Fuel Usage Rate (Tons Material Unloaded) 311048 * (1 - Efficiency 0.5) / 2000
Below Threshold:	Not reported
Not Emitted:	Not reported
Percent Control Efficiency:	50
Primary Control:	54
Secondary Control:	Not reported
Emission Comment:	Not reported
Facility ID:	570018
Facility Name:	TAMPA CEMENT GRINDING PLANT
Facility Status:	A
Owner Name:	ARGOS USA, LLC
Type:	Not reported
CO:	Not reported
NOX:	Not reported
PM10:	Not reported
SO2:	Not reported
VOC:	Not reported
Facility Office:	SWHI
Title V:	570018
EU Description:	Bulk Coarse/Fine Ship Unloading - Shiphold
EU ID:	53
EU Status:	A
SCC:	30500607
Pollutant:	PM10
Annual Emission:	0.108867
Emission Method:	3B
Emission Factor:	Not reported
Emission Calculation:	Annual Emissions (Tons/Year) 0.108867 = Emission Factor (Lbs/Tons Material Unloaded) 0.0014 * Annual Process or Fuel Usage Rate (Tons Material Unloaded) 311048 * (1 - Efficiency 0.5) / 2000
Below Threshold:	Not reported
Not Emitted:	Not reported
Percent Control Efficiency:	50
Primary Control:	54
Secondary Control:	Not reported
Emission Comment:	Not reported
Facility ID:	570018
Facility Name:	TAMPA CEMENT GRINDING PLANT
Facility Status:	A
Owner Name:	ARGOS USA, LLC
Type:	Not reported
CO:	Not reported
NOX:	Not reported
PM10:	Not reported
SO2:	Not reported
VOC:	Not reported
Facility Office:	SWHI
Title V:	570018
EU Description:	BULK COARSE/GRAN SHIP UNLOADING - Material Drop to Hoppers
EU ID:	54
EU Status:	A

Map ID
Direction
Distance
Elevation

MAP FINDINGS

Site

Database(s)

EDR ID Number
EPA ID Number

ARGOS CEMENT LLC (Continued)

U001354378

SCC: 30500607
Pollutant: PM
Annual Emission: 0.108867
Emission Method: 3B
Emission Factor: Not reported
Emission Calculation: Annual Emissions (Tons/Year) 0.108867 = Annual Process or Fuel Usage Rate (Tons Material Unloaded) 311048 * Emission Factor (Lbs/Tons Material Unloaded) 0.0014 / 2000 * (1 - eff factor 0.5)

Below Threshold: Not reported
Not Emitted: Not reported
Percent Control Efficiency: 50
Primary Control: 143
Secondary Control: 54
Emission Comment: Not reported

Facility ID: 570018
Facility Name: TAMPA CEMENT GRINDING PLANT
Facility Status: A
Owner Name: ARGOS USA, LLC
Type: Not reported
CO: Not reported
NOX: Not reported
PM10: Not reported
SO2: Not reported
VOC: Not reported
Facility Office: SWHI
Title V: 570018
EU Description: BULK COARSE/GRAN SHIP UNLOADING - Material Drop to Hoppers
EU ID: 54
EU Status: A
SCC: 30500607
Pollutant: PM10
Annual Emission: 0.108867
Emission Method: 3B
Emission Factor: Not reported
Emission Calculation: Annual Emissions (Tons/Year) 0.108867 = Annual Process or Fuel Usage Rate (Tons Material Unloaded) 311048 * Emission Factor (Lbs/Tons Material Unloaded) 0.0014 / 2000 * (1 - eff factor 0.5)

Below Threshold: Not reported
Not Emitted: Not reported
Percent Control Efficiency: 50
Primary Control: 143
Secondary Control: 54
Emission Comment: Not reported

Facility ID: 570018
Facility Name: TAMPA CEMENT GRINDING PLANT
Facility Status: A
Owner Name: ARGOS USA, LLC
Type: Not reported
CO: Not reported
NOX: Not reported
PM10: Not reported
SO2: Not reported
VOC: Not reported
Facility Office: SWHI
Title V: 570018

Map ID
Direction
Distance
Elevation

MAP FINDINGS

Site

Database(s)

EDR ID Number
EPA ID Number

ARGOS CEMENT LLC (Continued)

U001354378

EU Description:	BULK COARSE/GRAN PROCESSING - Dryer & Drag Convey
EU ID:	58
EU Status:	A
SCC:	10300602
Pollutant:	VOC
Annual Emission:	0.219392
Emission Method:	3B
Emission Factor:	Not reported
Emission Calculation:	Annual Emissions (Tons/Year) 0.219392 = Annual Process or Fuel Usage Rate (Million Cubic Feet Natural Gas Burned) 79.779 * Emission Factor (Lbs/Million Cubic Feet Natural Gas Burned) 5.5 / 2000
Below Threshold:	Not reported
Not Emitted:	Not reported
Percent Control Efficiency:	Not reported
Primary Control:	Not reported
Secondary Control:	Not reported
Emission Comment:	Not reported
Facility ID:	570018
Facility Name:	TAMPA CEMENT GRINDING PLANT
Facility Status:	A
Owner Name:	ARGOS USA, LLC
Type:	Not reported
CO:	Not reported
NOX:	Not reported
PM10:	Not reported
SO2:	Not reported
VOC:	Not reported
Facility Office:	SWHI
Title V:	570018
EU Description:	BULK COARSE/GRAN PROCESSING - Dryer & Drag Convey
EU ID:	58
EU Status:	A
SCC:	10300602
Pollutant:	PM10
Annual Emission:	0.003032
Emission Method:	3B
Emission Factor:	Not reported
Emission Calculation:	Annual Emissions (Tons/Year) 0.003032 = Annual Process or Fuel Usage Rate (Million Cubic Feet Natural Gas Burned) 79.779 * Emission Factor (Lbs/Million Cubic Feet Natural Gas Burned) 7.6 * (1 - (Efficiency (%) 99 / 100)) / 2000
Below Threshold:	Not reported
Not Emitted:	Not reported
Percent Control Efficiency:	Not reported
Primary Control:	Not reported
Secondary Control:	Not reported
Emission Comment:	Not reported
Facility ID:	570018
Facility Name:	TAMPA CEMENT GRINDING PLANT
Facility Status:	A
Owner Name:	ARGOS USA, LLC
Type:	Not reported
CO:	Not reported
NOX:	Not reported
PM10:	Not reported

Map ID
Direction
Distance
Elevation

MAP FINDINGS

Site

Database(s)

EDR ID Number
EPA ID Number

ARGOS CEMENT LLC (Continued)

U001354378

SO2:	Not reported
VOC:	Not reported
Facility Office:	SWHI
Title V:	570018
EU Description:	BULK COARSE/GRAN PROCESSING - Dryer & Drag Convey
EU ID:	58
EU Status:	A
SCC:	10300602
Pollutant:	PM
Annual Emission:	0.003032
Emission Method:	3B
Emission Factor:	Not reported
Emission Calculation:	Annual Emissions (Tons/Year) 0.003032 = Annual Process or Fuel Usage Rate (Million Cubic Feet Natural Gas Burned) 79.779 * Emission Factor (Lbs/Million Cubic Feet Natural Gas Burned) 7.6 * (1 - (Efficiency (%) 99 / 100)) / 2000
Below Threshold:	Not reported
Not Emitted:	Not reported
Percent Control Efficiency:	Not reported
Primary Control:	Not reported
Secondary Control:	Not reported
Emission Comment:	Not reported
Facility ID:	570018
Facility Name:	TAMPA CEMENT GRINDING PLANT
Facility Status:	A
Owner Name:	ARGOS USA, LLC
Type:	Not reported
CO:	Not reported
NOX:	Not reported
PM10:	Not reported
SO2:	Not reported
VOC:	Not reported
Facility Office:	SWHI
Title V:	570018
EU Description:	BULK COARSE/GRAN PROCESSING - Dryer & Drag Convey
EU ID:	58
EU Status:	A
SCC:	10300602
Pollutant:	CO
Annual Emission:	3.350718
Emission Method:	3B
Emission Factor:	Not reported
Emission Calculation:	Annual Emissions (Tons/Year) 3.350718 = Annual Process or Fuel Usage Rate (Million Cubic Feet Natural Gas Burned) 79.779 * Emission Factor (Lbs/Million Cubic Feet Natural Gas Burned) 84 / 2000
Below Threshold:	Not reported
Not Emitted:	Not reported
Percent Control Efficiency:	Not reported
Primary Control:	Not reported
Secondary Control:	Not reported
Emission Comment:	Not reported
Facility ID:	570018
Facility Name:	TAMPA CEMENT GRINDING PLANT
Facility Status:	A
Owner Name:	ARGOS USA, LLC

Map ID
Direction
Distance
Elevation

MAP FINDINGS

Site

Database(s)

EDR ID Number
EPA ID Number

ARGOS CEMENT LLC (Continued)

U001354378

Type:	Not reported
CO:	Not reported
NOX:	Not reported
PM10:	Not reported
SO2:	Not reported
VOC:	Not reported
Facility Office:	SWHI
Title V:	570018
EU Description:	BULK COARSE/GRAN PROCESSING - Dryer & Drag Convey
EU ID:	58
EU Status:	A
SCC:	10300602
Pollutant:	SO2
Annual Emission:	0.023934
Emission Method:	3B
Emission Factor:	Not reported
Emission Calculation:	Annual Emissions (Tons/Year) 0.023934 = Annual Process or Fuel Usage Rate (Million Cubic Feet Natural Gas Burned) 79.779 * Emission Factor (Lbs/Million Cubic Feet Natural Gas Burned) 0.6 / 2000
Below Threshold:	Not reported
Not Emitted:	Not reported
Percent Control Efficiency:	Not reported
Primary Control:	Not reported
Secondary Control:	Not reported
Emission Comment:	Not reported
Facility ID:	570018
Facility Name:	TAMPA CEMENT GRINDING PLANT
Facility Status:	A
Owner Name:	ARGOS USA, LLC
Type:	Not reported
CO:	Not reported
NOX:	Not reported
PM10:	Not reported
SO2:	Not reported
VOC:	Not reported
Facility Office:	SWHI
Title V:	570018
EU Description:	BULK COARSE/GRAN PROCESSING - Dryer & Drag Convey
EU ID:	58
EU Status:	A
SCC:	10300602
Pollutant:	NOX
Annual Emission:	3.98895
Emission Method:	3B
Emission Factor:	Not reported
Emission Calculation:	Annual Emissions (Tons/Year) 3.98895 = Annual Process or Fuel Usage Rate (Million Cubic Feet Natural Gas Burned) 79.779 * Emission Factor (Lbs/Million Cubic Feet Natural Gas Burned) 100 / 2000
Below Threshold:	Not reported
Not Emitted:	Not reported
Percent Control Efficiency:	Not reported
Primary Control:	Not reported
Secondary Control:	Not reported
Emission Comment:	Not reported
Facility ID:	570018

Map ID
Direction
Distance
Elevation

MAP FINDINGS

Site

Database(s)

EDR ID Number
EPA ID Number

ARGOS CEMENT LLC (Continued)

U001354378

Facility Name:	TAMPA CEMENT GRINDING PLANT
Facility Status:	A
Owner Name:	ARGOS USA, LLC
Type:	Not reported
CO:	Not reported
NOX:	Not reported
PM10:	Not reported
SO2:	Not reported
VOC:	Not reported
Facility Office:	SWHI
Title V:	570018
EU Description:	BULK COARSE/GRAN PROCESSING - Dryer & Drag Convey
EU ID:	58
EU Status:	A
SCC:	30500612
Pollutant:	SO2
Annual Emission:	Not reported
Emission Method:	Not reported
Emission Factor:	Not reported
Emission Calculation:	Not reported
Below Threshold:	Not reported
Not Emitted:	X
Percent Control Efficiency:	Not reported
Primary Control:	Not reported
Secondary Control:	Not reported
Emission Comment:	Not reported
Facility ID:	570018
Facility Name:	TAMPA CEMENT GRINDING PLANT
Facility Status:	A
Owner Name:	ARGOS USA, LLC
Type:	Not reported
CO:	Not reported
NOX:	Not reported
PM10:	Not reported
SO2:	Not reported
VOC:	Not reported
Facility Office:	SWHI
Title V:	570018
EU Description:	BULK COARSE/GRAN PROCESSING - Dryer & Drag Convey
EU ID:	58
EU Status:	A
SCC:	30500612
Pollutant:	PM
Annual Emission:	0.496734
Emission Method:	3B
Emission Factor:	Not reported
Emission Calculation:	Annual Emissions (Tons/Year) 0.496734 = Annual Process or Fuel Usage Rate (Tons Material Handled) 331156 * Emission Factor (Lbs/Tons Material Handled) 0.3 / 2000 * (1 - eff factor 0.99)
Below Threshold:	Not reported
Not Emitted:	Not reported
Percent Control Efficiency:	99
Primary Control:	18
Secondary Control:	Not reported
Emission Comment:	Not reported

Map ID
Direction
Distance
Elevation

MAP FINDINGS

Site

Database(s)

EDR ID Number
EPA ID Number

ARGOS CEMENT LLC (Continued)

U001354378

Facility ID: 570018
Facility Name: TAMPA CEMENT GRINDING PLANT
Facility Status: A
Owner Name: ARGOS USA, LLC
Type: Not reported
CO: Not reported
NOX: Not reported
PM10: Not reported
SO2: Not reported
VOC: Not reported
Facility Office: SWHI
Title V: 570018
EU Description: BULK COARSE/GRAN PROCESSING - Dryer & Drag Convey
EU ID: 58
EU Status: A
SCC: 30500612
Pollutant: NOX
Annual Emission: Not reported
Emission Method: Not reported
Emission Factor: Not reported
Emission Calculation: Not reported
Below Threshold: Not reported
Not Emitted: X
Percent Control Efficiency: Not reported
Primary Control: Not reported
Secondary Control: Not reported
Emission Comment: Not reported

Facility ID: 570018
Facility Name: TAMPA CEMENT GRINDING PLANT
Facility Status: A
Owner Name: ARGOS USA, LLC
Type: Not reported
CO: Not reported
NOX: Not reported
PM10: Not reported
SO2: Not reported
VOC: Not reported
Facility Office: SWHI
Title V: 570018
EU Description: BULK COARSE/GRAN PROCESSING - Dryer & Drag Convey
EU ID: 58
EU Status: A
SCC: 30500612
Pollutant: VOC
Annual Emission: Not reported
Emission Method: Not reported
Emission Factor: Not reported
Emission Calculation: Not reported
Below Threshold: Not reported
Not Emitted: X
Percent Control Efficiency: Not reported
Primary Control: Not reported
Secondary Control: Not reported
Emission Comment: Not reported

Facility ID: 570018

Map ID
Direction
Distance
Elevation

MAP FINDINGS

Site

Database(s)

EDR ID Number
EPA ID Number

ARGOS CEMENT LLC (Continued)

U001354378

Facility Name:	TAMPA CEMENT GRINDING PLANT
Facility Status:	A
Owner Name:	ARGOS USA, LLC
Type:	Not reported
CO:	Not reported
NOX:	Not reported
PM10:	Not reported
SO2:	Not reported
VOC:	Not reported
Facility Office:	SWHI
Title V:	570018
EU Description:	BULK COARSE/GRAN PROCESSING - Dryer & Drag Convey
EU ID:	58
EU Status:	A
SCC:	30500612
Pollutant:	CO
Annual Emission:	Not reported
Emission Method:	Not reported
Emission Factor:	Not reported
Emission Calculation:	Not reported
Below Threshold:	Not reported
Not Emitted:	X
Percent Control Efficiency:	Not reported
Primary Control:	Not reported
Secondary Control:	Not reported
Emission Comment:	Not reported
Facility ID:	570018
Facility Name:	TAMPA CEMENT GRINDING PLANT
Facility Status:	A
Owner Name:	ARGOS USA, LLC
Type:	Not reported
CO:	Not reported
NOX:	Not reported
PM10:	Not reported
SO2:	Not reported
VOC:	Not reported
Facility Office:	SWHI
Title V:	570018
EU Description:	BULK COARSE/GRAN PROCESSING - Dryer & Drag Convey
EU ID:	58
EU Status:	A
SCC:	30500612
Pollutant:	PM10
Annual Emission:	0.248367
Emission Method:	3B
Emission Factor:	Not reported
Emission Calculation:	Annual Emissions (Tons/Year) 0.248367 = Annual Process or Fuel Usage Rate (Tons Material Handled) 331156 * Emission Factor (Lbs/Tons Material Handled) 0.15 / 2000 * (1 - eff factor 0.99)
Below Threshold:	Not reported
Not Emitted:	Not reported
Percent Control Efficiency:	99
Primary Control:	18
Secondary Control:	Not reported
Emission Comment:	Not reported

Map ID
Direction
Distance
Elevation

MAP FINDINGS

Site

Database(s)

EDR ID Number
EPA ID Number

ARGOS CEMENT LLC (Continued)

U001354378

Facility ID: 570018
Facility Name: TAMPA CEMENT GRINDING PLANT
Facility Status: A
Owner Name: ARGOS USA, LLC
Type: Not reported
CO: Not reported
NOX: Not reported
PM10: Not reported
SO2: Not reported
VOC: Not reported
Facility Office: SWHI
Title V: 570018
EU Description: BULK COARSE/GRAN SHIP UNLOADING - Hoppers/Conv/Stacker
EU ID: 59
EU Status: A
SCC: 30500612
Pollutant: PM
Annual Emission: 0.958028
Emission Method: 3B
Emission Factor: Not reported
Emission Calculation: Not reported
Below Threshold: Not reported
Not Emitted: Not reported
Percent Control Efficiency: Not reported
Primary Control: 61
Secondary Control: 99
Emission Comment: Not reported

Facility ID: 570018
Facility Name: TAMPA CEMENT GRINDING PLANT
Facility Status: A
Owner Name: ARGOS USA, LLC
Type: Not reported
CO: Not reported
NOX: Not reported
PM10: Not reported
SO2: Not reported
VOC: Not reported
Facility Office: SWHI
Title V: 570018
EU Description: BULK COARSE/GRAN SHIP UNLOADING - Hoppers/Conv/Stacker
EU ID: 59
EU Status: A
SCC: 30500612
Pollutant: PM10
Annual Emission: 0.958028
Emission Method: 3B
Emission Factor: Not reported
Emission Calculation: Not reported
Below Threshold: Not reported
Not Emitted: Not reported
Percent Control Efficiency: Not reported
Primary Control: 61
Secondary Control: 99
Emission Comment: Not reported

Facility ID: 570018

Map ID
Direction
Distance
Elevation

MAP FINDINGS

Site

Database(s)

EDR ID Number
EPA ID Number

ARGOS CEMENT LLC (Continued)

U001354378

Facility Name:	TAMPA CEMENT GRINDING PLANT
Facility Status:	A
Owner Name:	ARGOS USA, LLC
Type:	Not reported
CO:	Not reported
NOX:	Not reported
PM10:	Not reported
SO2:	Not reported
VOC:	Not reported
Facility Office:	SWHI
Title V:	570018
EU Description:	BULK FINE SHIPPING - Truck Loadout from Silo 27
EU ID:	60
EU Status:	A
SCC:	30500619
Pollutant:	PM10
Annual Emission:	0.018091
Emission Method:	3B
Emission Factor:	Not reported
Emission Calculation:	Annual Emissions (Tons/Year) 0.018091 = (Annual Process or Fuel Usage Rate (Tons Cement Produced) 18091 * Emission Factor (Lbs/Tons Cement Produced) 0.2 * (1 - (Efficiency (%) 99 / 100))) / 2000
Below Threshold:	Not reported
Not Emitted:	Not reported
Percent Control Efficiency:	99
Primary Control:	18
Secondary Control:	Not reported
Emission Comment:	Not reported
Facility ID:	570018
Facility Name:	TAMPA CEMENT GRINDING PLANT
Facility Status:	A
Owner Name:	ARGOS USA, LLC
Type:	Not reported
CO:	Not reported
NOX:	Not reported
PM10:	Not reported
SO2:	Not reported
VOC:	Not reported
Facility Office:	SWHI
Title V:	570018
EU Description:	BULK FINE SHIPPING - Truck Loadout from Silo 27
EU ID:	60
EU Status:	A
SCC:	30500619
Pollutant:	PM
Annual Emission:	0.021709
Emission Method:	3B
Emission Factor:	Not reported
Emission Calculation:	Annual Emissions (Tons/Year) 0.021709 = (Annual Process or Fuel Usage Rate (Tons Cement Produced) 18091 * Emission Factor (Lbs/Tons Cement Produced) 0.24 * (1 - (Efficiency 99 / 100))) / 2000
Below Threshold:	Not reported
Not Emitted:	Not reported
Percent Control Efficiency:	99
Primary Control:	18
Secondary Control:	Not reported

Map ID
Direction
Distance
Elevation

MAP FINDINGS

Site

Database(s)

EDR ID Number
EPA ID Number

ARGOS CEMENT LLC (Continued)

U001354378

Emission Comment:	Not reported
Facility ID:	570018
Facility Name:	TAMPA CEMENT GRINDING PLANT
Facility Status:	A
Owner Name:	ARGOS USA, LLC
Type:	Not reported
CO:	Not reported
NOX:	Not reported
PM10:	Not reported
SO2:	Not reported
VOC:	Not reported
Facility Office:	SWHI
Title V:	570018
EU Description:	BULK FINE SHIPPING - Truck Loadout from Silo 28
EU ID:	61
EU Status:	A
SCC:	30500619
Pollutant:	PM10
Annual Emission:	0.059502
Emission Method:	3B
Emission Factor:	Not reported
Emission Calculation:	Annual Emissions (Tons/Year) 0.059502 = Annual Process or Fuel Usage Rate (Tons Cement Produced) 59502 * Emission Factor (Lbs/Tons Cement Produced) 0.2 * (1 - (Efficiency (%) 99 / 100)) / 2000
Below Threshold:	Not reported
Not Emitted:	Not reported
Percent Control Efficiency:	Not reported
Primary Control:	Not reported
Secondary Control:	Not reported
Emission Comment:	Not reported
Facility ID:	570018
Facility Name:	TAMPA CEMENT GRINDING PLANT
Facility Status:	A
Owner Name:	ARGOS USA, LLC
Type:	Not reported
CO:	Not reported
NOX:	Not reported
PM10:	Not reported
SO2:	Not reported
VOC:	Not reported
Facility Office:	SWHI
Title V:	570018
EU Description:	BULK FINE SHIPPING - Truck Loadout from Silo 28
EU ID:	61
EU Status:	A
SCC:	30500619
Pollutant:	PM
Annual Emission:	0.071402
Emission Method:	3B
Emission Factor:	Not reported
Emission Calculation:	Annual Emissions (Tons/Year) 0.071402 = Annual Process or Fuel Usage Rate (Tons Cement Produced) 59502 * Emission Factor (Lbs/Tons Cement Produced) 0.24 * (1 - (Efficiency (%) 99 / 100)) / 2000
Below Threshold:	Not reported
Not Emitted:	Not reported

Map ID
Direction
Distance
Elevation

MAP FINDINGS

Site

Database(s)

EDR ID Number
EPA ID Number

ARGOS CEMENT LLC (Continued)

U001354378

Percent Control Efficiency:	Not reported
Primary Control:	Not reported
Secondary Control:	Not reported
Emission Comment:	Not reported
Facility ID:	570018
Facility Name:	TAMPA CEMENT GRINDING PLANT
Facility Status:	A
Owner Name:	ARGOS USA, LLC
Type:	Not reported
CO:	Not reported
NOX:	Not reported
PM10:	Not reported
SO2:	Not reported
VOC:	Not reported
Facility Office:	SWHI
Title V:	570018
EU Description:	BULK FINE TRANSFER - Belt 7 to Hopper to Air Slide
EU ID:	66
EU Status:	A
SCC:	30500612
Pollutant:	PM10
Annual Emission:	0.054919
Emission Method:	3B
Emission Factor:	Not reported
Emission Calculation:	Annual Emissions (Tons/Year) 0.054919 = Annual Process or Fuel Usage Rate (Tons Material Handled) 73225 * Emission Factor (Lbs/Tons Material Handled) 0.15 / 2000 * (1 - eff factor 0.99)
Below Threshold:	Not reported
Not Emitted:	Not reported
Percent Control Efficiency:	99
Primary Control:	18
Secondary Control:	Not reported
Emission Comment:	Not reported
Facility ID:	570018
Facility Name:	TAMPA CEMENT GRINDING PLANT
Facility Status:	A
Owner Name:	ARGOS USA, LLC
Type:	Not reported
CO:	Not reported
NOX:	Not reported
PM10:	Not reported
SO2:	Not reported
VOC:	Not reported
Facility Office:	SWHI
Title V:	570018
EU Description:	BULK FINE TRANSFER - Belt 7 to Hopper to Air Slide
EU ID:	66
EU Status:	A
SCC:	30500612
Pollutant:	PM
Annual Emission:	0.109838
Emission Method:	3B
Emission Factor:	Not reported
Emission Calculation:	Annual Emissions (Tons/Year) 0.109838 = Annual Process or Fuel Usage Rate (Tons Material Handled) 73225 * Emission Factor (Lbs/Tons

Map ID
Direction
Distance
Elevation

MAP FINDINGS

Site

Database(s)

EDR ID Number
EPA ID Number

ARGOS CEMENT LLC (Continued)

U001354378

	Material Handled) 0.3 / 2000 * (1 - eff factor 0.99)
Below Threshold:	Not reported
Not Emitted:	Not reported
Percent Control Efficiency:	99
Primary Control:	18
Secondary Control:	Not reported
Emission Comment:	Not reported
Facility ID:	570018
Facility Name:	TAMPA CEMENT GRINDING PLANT
Facility Status:	A
Owner Name:	ARGOS USA, LLC
Type:	Not reported
CO:	Not reported
NOX:	Not reported
PM10:	Not reported
SO2:	Not reported
VOC:	Not reported
Facility Office:	SWHI
Title V:	570018
EU Description:	PACKHOUSE - Rotary Packer
EU ID:	71
EU Status:	A
SCC:	30500619
Pollutant:	PM10
Annual Emission:	0.008436
Emission Method:	3B
Emission Factor:	Not reported
Emission Calculation:	Annual Emissions (Tons/Year) 0.008436 = Annual Process or Fuel Usage Rate (Tons Cement Produced) 8436 * Emission Factor (Lbs/Tons Cement Produced) 0.2 / 2000 * (1 - eff factor 0.99)
Below Threshold:	Not reported
Not Emitted:	Not reported
Percent Control Efficiency:	99
Primary Control:	18
Secondary Control:	Not reported
Emission Comment:	Not reported
Facility ID:	570018
Facility Name:	TAMPA CEMENT GRINDING PLANT
Facility Status:	A
Owner Name:	ARGOS USA, LLC
Type:	Not reported
CO:	Not reported
NOX:	Not reported
PM10:	Not reported
SO2:	Not reported
VOC:	Not reported
Facility Office:	SWHI
Title V:	570018
EU Description:	PACKHOUSE - Rotary Packer
EU ID:	71
EU Status:	A
SCC:	30500619
Pollutant:	PM
Annual Emission:	0.010123
Emission Method:	3B

Map ID
Direction
Distance
Elevation

MAP FINDINGS

Site

Database(s)

EDR ID Number
EPA ID Number

ARGOS CEMENT LLC (Continued)

U001354378

Emission Factor:	Not reported
Emission Calculation:	Annual Emissions (Tons/Year) $0.010123 = \text{Annual Process or Fuel Usage Rate (Tons Cement Produced)} \times \text{Emission Factor (Lbs/Tons Cement Produced)} \times 0.24 / 2000 \times (1 - \text{eff factor } 0.99)$
Below Threshold:	Not reported
Not Emitted:	Not reported
Percent Control Efficiency:	99
Primary Control:	18
Secondary Control:	Not reported
Emission Comment:	Not reported
Facility ID:	570018
Facility Name:	TAMPA CEMENT GRINDING PLANT
Facility Status:	A
Owner Name:	ARGOS USA, LLC
Type:	Not reported
CO:	Not reported
NOX:	Not reported
PM10:	Not reported
SO2:	Not reported
VOC:	Not reported
Facility Office:	SWHI
Title V:	570018
EU Description:	BLENDING PLANT - Material Handling, Storage and Blending
EU ID:	72
EU Status:	A
SCC:	30500619
Pollutant:	PM
Annual Emission:	0.041151
Emission Method:	3B
Emission Factor:	Not reported
Emission Calculation:	Annual Emissions (Tons/Year) $0.041151 = \text{Annual Process or Fuel Usage Rate (Tons Cement Produced)} \times \text{Emission Factor (Lbs/Tons Cement Produced)} \times 0.3 / 2000 \times (1 - \text{eff factor } 0.99)$
Below Threshold:	Not reported
Not Emitted:	Not reported
Percent Control Efficiency:	99
Primary Control:	18
Secondary Control:	Not reported
Emission Comment:	Not reported
Facility ID:	570018
Facility Name:	TAMPA CEMENT GRINDING PLANT
Facility Status:	A
Owner Name:	ARGOS USA, LLC
Type:	Not reported
CO:	Not reported
NOX:	Not reported
PM10:	Not reported
SO2:	Not reported
VOC:	Not reported
Facility Office:	SWHI
Title V:	570018
EU Description:	BLENDING PLANT - Material Handling, Storage and Blending
EU ID:	72
EU Status:	A
SCC:	30500619

Map ID
Direction
Distance
Elevation

MAP FINDINGS

Site

Database(s)

EDR ID Number
EPA ID Number

ARGOS CEMENT LLC (Continued)

U001354378

Pollutant: PM10
Annual Emission: 0.020576
Emission Method: 3B
Emission Factor: Not reported
Emission Calculation: Annual Emissions (Tons/Year) 0.020576 = Annual Process or Fuel Usage Rate (Tons Cement Produced) 27434 * Emission Factor (Lbs/Tons Cement Produced) 0.15 / 2000 * (1 - eff factor 0.99)

Below Threshold: Not reported
Not Emitted: Not reported
Percent Control Efficiency: 99
Primary Control: 18
Secondary Control: Not reported
Emission Comment: Not reported

Facility ID: 570018
Facility Name: TAMPA CEMENT GRINDING PLANT
Facility Status: A
Owner Name: ARGOS USA, LLC
Type: Not reported
CO: Not reported
NOX: Not reported
PM10: Not reported
SO2: Not reported
VOC: Not reported
Facility Office: SWHI
Title V: 570018
EU Description: BLENDING PLANT/PACKHOUSE - Manual & Auto Packers, Jumbo Bag
EU ID: 73
EU Status: A
SCC: 30500619
Pollutant: PM
Annual Emission: 0.032921
Emission Method: 3B
Emission Factor: Not reported
Emission Calculation: Annual Emissions (Tons/Year) 0.032921 = Annual Process or Fuel Usage Rate (Tons Cement Produced) 27434 * Emission Factor (Lbs/Tons Cement Produced) 0.24 / 2000 * (1 - eff factor 0.99)

Below Threshold: Not reported
Not Emitted: Not reported
Percent Control Efficiency: 99
Primary Control: 18
Secondary Control: Not reported
Emission Comment: Not reported

Facility ID: 570018
Facility Name: TAMPA CEMENT GRINDING PLANT
Facility Status: A
Owner Name: ARGOS USA, LLC
Type: Not reported
CO: Not reported
NOX: Not reported
PM10: Not reported
SO2: Not reported
VOC: Not reported
Facility Office: SWHI
Title V: 570018
EU Description: BLENDING PLANT/PACKHOUSE - Manual & Auto Packers, Jumbo Bag

Map ID
Direction
Distance
Elevation

MAP FINDINGS

Site

Database(s)

EDR ID Number
EPA ID Number

ARGOS CEMENT LLC (Continued)

U001354378

EU ID:	73
EU Status:	A
SCC:	30500619
Pollutant:	PM10
Annual Emission:	0.027434
Emission Method:	3B
Emission Factor:	Not reported
Emission Calculation:	Annual Emissions (Tons/Year) 0.027434 = Annual Process or Fuel Usage Rate (Tons Cement Produced) 27434 * Emission Factor (Lbs/Tons Cement Produced) 0.2 / 2000 * (1 - eff factor 0.99)
Below Threshold:	Not reported
Not Emitted:	Not reported
Percent Control Efficiency:	99
Primary Control:	18
Secondary Control:	Not reported
Emission Comment:	Not reported
Facility ID:	570018
Facility Name:	TAMPA CEMENT GRINDING PLANT
Facility Status:	A
Owner Name:	ARGOS USA, LLC
Type:	Not reported
CO:	Not reported
NOX:	Not reported
PM10:	Not reported
SO2:	Not reported
VOC:	Not reported
Facility Office:	SWHI
Title V:	570018
EU Description:	DRYER FEED - Stick Conveyor/Hopper/Conveyor Transfer
EU ID:	74
EU Status:	A
SCC:	30500612
Pollutant:	PM10
Annual Emission:	2.649248
Emission Method:	3B
Emission Factor:	Not reported
Emission Calculation:	Not reported
Below Threshold:	Not reported
Not Emitted:	Not reported
Percent Control Efficiency:	Not reported
Primary Control:	Not reported
Secondary Control:	Not reported
Emission Comment:	Not reported
Facility ID:	570018
Facility Name:	TAMPA CEMENT GRINDING PLANT
Facility Status:	A
Owner Name:	ARGOS USA, LLC
Type:	Not reported
CO:	Not reported
NOX:	Not reported
PM10:	Not reported
SO2:	Not reported
VOC:	Not reported
Facility Office:	SWHI
Title V:	570018

Map ID
Direction
Distance
Elevation

MAP FINDINGS

Site

Database(s)

EDR ID Number
EPA ID Number

ARGOS CEMENT LLC (Continued)

U001354378

EU Description:	DRYER FEED - Stick Conveyor/Hopper/Conveyor Transfer
EU ID:	74
EU Status:	A
SCC:	30500612
Pollutant:	PM
Annual Emission:	2.649248
Emission Method:	3B
Emission Factor:	Not reported
Emission Calculation:	Not reported
Below Threshold:	Not reported
Not Emitted:	Not reported
Percent Control Efficiency:	Not reported
Primary Control:	Not reported
Secondary Control:	Not reported
Emission Comment:	Not reported
Facility ID:	570018
Facility Name:	TAMPA CEMENT GRINDING PLANT
Facility Status:	A
Owner Name:	ARGOS USA, LLC
Type:	Not reported
CO:	Not reported
NOX:	Not reported
PM10:	Not reported
SO2:	Not reported
VOC:	Not reported
Facility Office:	SWHI
Title V:	570018
EU Description:	BULK COARSE/GRANULAR SILO
EU ID:	75
EU Status:	A
SCC:	30500612
Pollutant:	PM10
Annual Emission:	0.01894
Emission Method:	3B
Emission Factor:	Not reported
Emission Calculation:	Annual Emissions (Tons/Year) 0.01894 = Annual Process or Fuel Usage Rate (Tons Material Handled) 18940 * Emission Factor (Lbs/Tons Material Handled) 0.02 / 2000 * (1 - eff factor 0.9)
Below Threshold:	Not reported
Not Emitted:	Not reported
Percent Control Efficiency:	90
Primary Control:	54
Secondary Control:	Not reported
Emission Comment:	Not reported
Facility ID:	570018
Facility Name:	TAMPA CEMENT GRINDING PLANT
Facility Status:	A
Owner Name:	ARGOS USA, LLC
Type:	Not reported
CO:	Not reported
NOX:	Not reported
PM10:	Not reported
SO2:	Not reported
VOC:	Not reported
Facility Office:	SWHI

Map ID
Direction
Distance
Elevation

MAP FINDINGS

Site

Database(s)

EDR ID Number
EPA ID Number

ARGOS CEMENT LLC (Continued)

U001354378

Title V:	570018
EU Description:	BULK COARSE/GRANULAR SILO
EU ID:	75
EU Status:	A
SCC:	30500612
Pollutant:	PM
Annual Emission:	0.01894
Emission Method:	3B
Emission Factor:	Not reported
Emission Calculation:	Annual Emissions (Tons/Year) 0.01894 = Annual Process or Fuel Usage Rate (Tons Material Handled) 18940 * Emission Factor (Lbs/Tons Material Handled) 0.02 / 2000 * (1 - eff factor 0.9)
Below Threshold:	Not reported
Not Emitted:	Not reported
Percent Control Efficiency:	90
Primary Control:	54
Secondary Control:	Not reported
Emission Comment:	Not reported
Facility ID:	570018
Facility Name:	TAMPA CEMENT GRINDING PLANT
Facility Status:	A
Owner Name:	ARGOS USA, LLC
Type:	Not reported
CO:	Not reported
NOX:	Not reported
PM10:	Not reported
SO2:	Not reported
VOC:	Not reported
Facility Office:	SWHI
Title V:	570018
EU Description:	BULK COARSE/GRANULAR SILO - Loadout to Truck
EU ID:	76
EU Status:	A
SCC:	30500612
Pollutant:	PM
Annual Emission:	0.095735
Emission Method:	3B
Emission Factor:	Not reported
Emission Calculation:	Annual Emissions (Tons/Year) 0.095735 = Annual Process or Fuel Usage Rate (Tons Material Handled) 19147 * Emission Factor (Lbs/Tons Material Handled) 0.02 / 2000 * (1 - eff factor 0.5)
Below Threshold:	Not reported
Not Emitted:	Not reported
Percent Control Efficiency:	50
Primary Control:	54
Secondary Control:	Not reported
Emission Comment:	Not reported
Facility ID:	570018
Facility Name:	TAMPA CEMENT GRINDING PLANT
Facility Status:	A
Owner Name:	ARGOS USA, LLC
Type:	Not reported
CO:	Not reported
NOX:	Not reported
PM10:	Not reported

Map ID
Direction
Distance
Elevation

MAP FINDINGS

Site

Database(s)

EDR ID Number
EPA ID Number

ARGOS CEMENT LLC (Continued)

U001354378

SO2:	Not reported
VOC:	Not reported
Facility Office:	SWHI
Title V:	570018
EU Description:	BULK COARSE/GRANULAR SILO - Loadout to Truck
EU ID:	76
EU Status:	A
SCC:	30500612
Pollutant:	PM10
Annual Emission:	0.095735
Emission Method:	3B
Emission Factor:	Not reported
Emission Calculation:	Annual Emissions (Tons/Year) 0.095735 = Annual Process or Fuel Usage Rate (Tons Material Handled) 19147 * Emission Factor (Lbs/Tons Material Handled) 0.02 / 2000 * (1 - eff factor 0.5)
Below Threshold:	Not reported
Not Emitted:	Not reported
Percent Control Efficiency:	50
Primary Control:	54
Secondary Control:	Not reported
Emission Comment:	Not reported
Facility ID:	570018
Facility Name:	TAMPA CEMENT GRINDING PLANT
Facility Status:	A
Owner Name:	ARGOS USA, LLC
Type:	Not reported
CO:	Not reported
NOX:	Not reported
PM10:	Not reported
SO2:	Not reported
VOC:	Not reported
Facility Office:	SWHI
Title V:	570018
EU Description:	BULK COARSE/GRAN UNLOADING TO PILE from Truck or Conveyor
EU ID:	77
EU Status:	A
SCC:	30500612
Pollutant:	PM
Annual Emission:	0.444814
Emission Method:	3B
Emission Factor:	Not reported
Emission Calculation:	Not reported
Below Threshold:	Not reported
Not Emitted:	Not reported
Percent Control Efficiency:	Not reported
Primary Control:	143
Secondary Control:	Not reported
Emission Comment:	Not reported
Facility ID:	570018
Facility Name:	TAMPA CEMENT GRINDING PLANT
Facility Status:	A
Owner Name:	ARGOS USA, LLC
Type:	Not reported
CO:	Not reported
NOX:	Not reported

Map ID
Direction
Distance
Elevation

MAP FINDINGS

Site

Database(s)

EDR ID Number
EPA ID Number

ARGOS CEMENT LLC (Continued)

U001354378

PM10: Not reported
SO2: Not reported
VOC: Not reported
Facility Office: SWHI
Title V: 570018
EU Description: BULK COARSE/GRAN UNLOADING TO PILE from Truck or Conveyor
EU ID: 77
EU Status: A
SCC: 30500612
Pollutant: PM10
Annual Emission: 0.444814
Emission Method: 3B
Emission Factor: Not reported
Emission Calculation: Not reported
Below Threshold: Not reported
Not Emitted: Not reported
Percent Control Efficiency: Not reported
Primary Control: 143
Secondary Control: Not reported
Emission Comment: Not reported

Facility ID: 570018
Facility Name: TAMPA CEMENT GRINDING PLANT
Facility Status: A
Owner Name: ARGOS USA, LLC
Type: Not reported
CO: Not reported
NOX: Not reported
PM10: Not reported
SO2: Not reported
VOC: Not reported
Facility Office: SWHI
Title V: 570018
EU Description: BULK COARSE/GRAN MATERIAL - Screening/Crushing
EU ID: 78
EU Status: C
SCC: 30500609
Pollutant: PM10
Annual Emission: 0.099
Emission Method: 3B
Emission Factor: Not reported
Emission Calculation: Annual Emissions (Tons/Year) 0.099 = (Annual Process or Fuel Usage Rate (Tons Material Processed) 5500 * Emission Factor (Lbs/Tons Material Processed) 0.02 * (1 - Efficiency for Water Sprays 0.7) / 2000) * 6
Below Threshold: Not reported
Not Emitted: Not reported
Percent Control Efficiency: Not reported
Primary Control: Not reported
Secondary Control: Not reported
Emission Comment: Not reported

Facility ID: 570018
Facility Name: TAMPA CEMENT GRINDING PLANT
Facility Status: A
Owner Name: ARGOS USA, LLC
Type: Not reported

Map ID
Direction
Distance
Elevation

MAP FINDINGS

Site

Database(s)

EDR ID Number
EPA ID Number

ARGOS CEMENT LLC (Continued)

U001354378

CO:	Not reported
NOX:	Not reported
PM10:	Not reported
SO2:	Not reported
VOC:	Not reported
Facility Office:	SWHI
Title V:	570018
EU Description:	BULK COARSE/GRAN MATERIAL - Screening/Crushing
EU ID:	78
EU Status:	C
SCC:	30500609
Pollutant:	PM
Annual Emission:	0.099
Emission Method:	3B
Emission Factor:	Not reported
Emission Calculation:	Annual Emissions (Tons/Year) 0.099 = ((Annual Process or Fuel Usage Rate (Tons Material Processed) 5500 * Emission Factor (Lbs/Tons Material Processed) 0.02 * (1 - Efficiency for Water Sprays 0.7)) / 2000) * 6
Below Threshold:	Not reported
Not Emitted:	Not reported
Percent Control Efficiency:	Not reported
Primary Control:	Not reported
Secondary Control:	Not reported
Emission Comment:	Not reported
Facility ID:	570018
Facility Name:	TAMPA CEMENT GRINDING PLANT
Facility Status:	A
Owner Name:	ARGOS USA, LLC
Type:	Not reported
CO:	Not reported
NOX:	Not reported
PM10:	Not reported
SO2:	Not reported
VOC:	Not reported
Facility Office:	SWHI
Title V:	570018
EU Description:	BULK COARSE/GRAN MATERIAL - Screening/Crushing
EU ID:	78
EU Status:	C
SCC:	30500611
Pollutant:	PM
Annual Emission:	0
Emission Method:	3B
Emission Factor:	Not reported
Emission Calculation:	Not reported
Below Threshold:	Not reported
Not Emitted:	Not reported
Percent Control Efficiency:	Not reported
Primary Control:	Not reported
Secondary Control:	Not reported
Emission Comment:	Not reported
Facility ID:	570018
Facility Name:	TAMPA CEMENT GRINDING PLANT
Facility Status:	A

Map ID
Direction
Distance
Elevation

MAP FINDINGS

Site

Database(s)

EDR ID Number
EPA ID Number

ARGOS CEMENT LLC (Continued)

U001354378

Owner Name:	ARGOS USA, LLC
Type:	Not reported
CO:	Not reported
NOX:	Not reported
PM10:	Not reported
SO2:	Not reported
VOC:	Not reported
Facility Office:	SWHI
Title V:	570018
EU Description:	BULK COARSE/GRAN MATERIAL - Screening/Crushing
EU ID:	78
EU Status:	C
SCC:	30500611
Pollutant:	PM10
Annual Emission:	0
Emission Method:	3B
Emission Factor:	Not reported
Emission Calculation:	Not reported
Below Threshold:	Not reported
Not Emitted:	Not reported
Percent Control Efficiency:	Not reported
Primary Control:	Not reported
Secondary Control:	Not reported
Emission Comment:	Not reported
Facility ID:	570018
Facility Name:	TAMPA CEMENT GRINDING PLANT
Facility Status:	A
Owner Name:	ARGOS USA, LLC
Type:	Not reported
CO:	Not reported
NOX:	Not reported
PM10:	Not reported
SO2:	Not reported
VOC:	Not reported
Facility Office:	SWHI
Title V:	570018
EU Description:	FINISH MILLS - Surge Pump B
EU ID:	80
EU Status:	A
SCC:	30500612
Pollutant:	PM
Annual Emission:	0.033286
Emission Method:	3B
Emission Factor:	Not reported
Emission Calculation:	Annual Emissions (Tons/Year) 0.033286 = Annual Process or Fuel Usage Rate (Tons Material Handled) 22191 * Emission Factor (Lbs/Tons Material Handled) 0.3 * (1 - (Efficiency 99 / 100)) / 2000
Below Threshold:	Not reported
Not Emitted:	Not reported
Percent Control Efficiency:	Not reported
Primary Control:	Not reported
Secondary Control:	Not reported
Emission Comment:	Not reported
Facility ID:	570018
Facility Name:	TAMPA CEMENT GRINDING PLANT

Map ID
Direction
Distance
Elevation

MAP FINDINGS

Site

Database(s)

EDR ID Number
EPA ID Number

ARGOS CEMENT LLC (Continued)

U001354378

Facility Status:	A
Owner Name:	ARGOS USA, LLC
Type:	Not reported
CO:	Not reported
NOX:	Not reported
PM10:	Not reported
SO2:	Not reported
VOC:	Not reported
Facility Office:	SWHI
Title V:	570018
EU Description:	FINISH MILLS - Surge Pump B
EU ID:	80
EU Status:	A
SCC:	30500612
Pollutant:	PM10
Annual Emission:	0.016643
Emission Method:	3B
Emission Factor:	Not reported
Emission Calculation:	Annual Emissions (Tons/Year) 0.016643 = Annual Process or Fuel Usage Rate (Tons Material Handled) 22191 * Emission Factor (Lbs/Tons Material Handled) 0.15 * (1 - (Efficiency 99 / 100)) / 2000
Below Threshold:	Not reported
Not Emitted:	Not reported
Percent Control Efficiency:	Not reported
Primary Control:	Not reported
Secondary Control:	Not reported
Emission Comment:	Not reported
Facility ID:	570018
Facility Name:	TAMPA CEMENT GRINDING PLANT
Facility Status:	A
Owner Name:	ARGOS USA, LLC
Type:	Not reported
CO:	Not reported
NOX:	Not reported
PM10:	Not reported
SO2:	Not reported
VOC:	Not reported
Facility Office:	SWHI
Title V:	570018
EU Description:	BULK COARSE/GRANULAR STORAGE - Finish Mill Feed Silo 9C
EU ID:	81
EU Status:	A
SCC:	30500612
Pollutant:	PM10
Annual Emission:	0.01844
Emission Method:	3B
Emission Factor:	Not reported
Emission Calculation:	Annual Emissions (Tons/Year) 0.01844 = ((Annual Process or Fuel Usage Rate (Tons Material Handled) 9220 * Emission Factor (Lbs/Tons Material Handled) 0.02) * (1 - (Efficiency (Enclosure / baghouse) 90 / 100))) / 2000) * 2
Below Threshold:	Not reported
Not Emitted:	Not reported
Percent Control Efficiency:	90
Primary Control:	18
Secondary Control:	Not reported

Map ID
Direction
Distance
Elevation

MAP FINDINGS

Site

Database(s)

EDR ID Number
EPA ID Number

ARGOS CEMENT LLC (Continued)

U001354378

Emission Comment:	Not reported
Facility ID:	570018
Facility Name:	TAMPA CEMENT GRINDING PLANT
Facility Status:	A
Owner Name:	ARGOS USA, LLC
Type:	Not reported
CO:	Not reported
NOX:	Not reported
PM10:	Not reported
SO2:	Not reported
VOC:	Not reported
Facility Office:	SWHI
Title V:	570018
EU Description:	BULK COARSE/GRANULAR STORAGE - Finish Mill Feed Silo 9C
EU ID:	81
EU Status:	A
SCC:	30500612
Pollutant:	PM
Annual Emission:	0.01844
Emission Method:	3B
Emission Factor:	Not reported
Emission Calculation:	Annual Emissions (Tons/Year) 0.01844 = ((Annual Process or Fuel Usage Rate (Tons Material Handled) 9220 * Emission Factor (Lbs/Tons Material Handled) 0.02) * (1 - (Efficiency (Enclosure) 90 / 100))) / 2000) * 2
Below Threshold:	Not reported
Not Emitted:	Not reported
Percent Control Efficiency:	90
Primary Control:	18
Secondary Control:	Not reported
Emission Comment:	Not reported
Facility ID:	570018
Facility Name:	TAMPA CEMENT GRINDING PLANT
Facility Status:	A
Owner Name:	ARGOS USA, LLC
Type:	Not reported
CO:	Not reported
NOX:	Not reported
PM10:	Not reported
SO2:	Not reported
VOC:	Not reported
Facility Office:	SWHI
Title V:	570018
EU Description:	BLENDING PLANT - Bulk Coarse/Granular Loadout from Truck
EU ID:	82
EU Status:	A
SCC:	30500612
Pollutant:	PM10
Annual Emission:	0.095735
Emission Method:	3B
Emission Factor:	Not reported
Emission Calculation:	Annual Emissions (Tons/Year) 0.095735 = Annual Process or Fuel Usage Rate (Tons Material Handled) 19147 * Emission Factor (Lbs/Tons Material Handled) 0.02 * (1 - eff factor 0.5) / 2000
Below Threshold:	Not reported

Map ID
Direction
Distance
Elevation

MAP FINDINGS

Site

Database(s)

EDR ID Number
EPA ID Number

ARGOS CEMENT LLC (Continued)

U001354378

Not Emitted:	Not reported
Percent Control Efficiency:	50
Primary Control:	54
Secondary Control:	Not reported
Emission Comment:	Not reported
Facility ID:	570018
Facility Name:	TAMPA CEMENT GRINDING PLANT
Facility Status:	A
Owner Name:	ARGOS USA, LLC
Type:	Not reported
CO:	Not reported
NOX:	Not reported
PM10:	Not reported
SO2:	Not reported
VOC:	Not reported
Facility Office:	SWHI
Title V:	570018
EU Description:	BLENDING PLANT - Bulk Coarse/Granular Loadout from Truck
EU ID:	82
EU Status:	A
SCC:	30500612
Pollutant:	PM
Annual Emission:	0.095735
Emission Method:	3B
Emission Factor:	Not reported
Emission Calculation:	Annual Emissions (Tons/Year) 0.095735 = Annual Process or Fuel Usage Rate (Tons Material Handled) 19147 * Emission Factor (Lbs/Tons Material Handled) 0.02 * (1 - eff factor 0.5) / 2000
Below Threshold:	Not reported
Not Emitted:	Not reported
Percent Control Efficiency:	50
Primary Control:	54
Secondary Control:	Not reported
Emission Comment:	Not reported
Facility ID:	570018
Facility Name:	TAMPA CEMENT GRINDING PLANT
Facility Status:	A
Owner Name:	ARGOS USA, LLC
Type:	Not reported
CO:	Not reported
NOX:	Not reported
PM10:	Not reported
SO2:	Not reported
VOC:	Not reported
Facility Office:	SWHI
Title V:	570018
EU Description:	BULK COARSE/GRANULAR SHIPPING - Loadout to Truck/Ship/Rail
EU ID:	83
EU Status:	A
SCC:	30500612
Pollutant:	PM
Annual Emission:	0.254295
Emission Method:	3B
Emission Factor:	Not reported
Emission Calculation:	Annual Emissions (Tons/Year) 0.254295 = Annual Process or Fuel Usage

Map ID
Direction
Distance
Elevation

MAP FINDINGS

Site

Database(s)

EDR ID Number
EPA ID Number

ARGOS CEMENT LLC (Continued)

U001354378

	Rate (Tons Material Handled) 16953 * Emission Factor (Lbs/Tons Material Handled) 0.02 * (1 - eff factor 0.5) / 2000 * 3
Below Threshold:	Not reported
Not Emitted:	Not reported
Percent Control Efficiency:	50
Primary Control:	54
Secondary Control:	Not reported
Emission Comment:	Not reported
Facility ID:	570018
Facility Name:	TAMPA CEMENT GRINDING PLANT
Facility Status:	A
Owner Name:	ARGOS USA, LLC
Type:	Not reported
CO:	Not reported
NOX:	Not reported
PM10:	Not reported
SO2:	Not reported
VOC:	Not reported
Facility Office:	SWHI
Title V:	570018
EU Description:	BULK COARSE/GRANULAR SHIPPING - Loadout to Truck/Ship/Rail
EU ID:	83
EU Status:	A
SCC:	30500612
Pollutant:	PM10
Annual Emission:	0.254295
Emission Method:	3B
Emission Factor:	Not reported
Emission Calculation:	Annual Emissions (Tons/Year) 0.254295 = Annual Process or Fuel Usage Rate (Tons Material Handled) 16953 * Emission Factor (Lbs/Tons Material Handled) 0.02 * (1 - eff factor 0.5) / 2000 * 3
Below Threshold:	Not reported
Not Emitted:	Not reported
Percent Control Efficiency:	50
Primary Control:	54
Secondary Control:	Not reported
Emission Comment:	Not reported
Facility ID:	570018
Facility Name:	TAMPA CEMENT GRINDING PLANT
Facility Status:	A
Owner Name:	ARGOS USA, LLC
Type:	Not reported
CO:	Not reported
NOX:	Not reported
PM10:	Not reported
SO2:	Not reported
VOC:	Not reported
Facility Office:	SWHI
Title V:	570018
EU Description:	Railcar/Truck Loading controlled by Portable Dust Collectors
EU ID:	85
EU Status:	A
SCC:	30500619
Pollutant:	PM10
Annual Emission:	0.023803

Map ID
Direction
Distance
Elevation

MAP FINDINGS

Site

Database(s)

EDR ID Number
EPA ID Number

ARGOS CEMENT LLC (Continued)

U001354378

Emission Method:	3B
Emission Factor:	Not reported
Emission Calculation:	Annual Emissions (Tons/Year) $0.023803 = (\text{Annual Process or Fuel Usage Rate (Tons Cement Produced)} 23803 * \text{Emission Factor (Lbs/Tons Cement Produced)} 0.2 * (1 - (\text{Efficiency (\%)} 99 / 100))) / 2000$
Below Threshold:	Not reported
Not Emitted:	Not reported
Percent Control Efficiency:	99
Primary Control:	18
Secondary Control:	Not reported
Emission Comment:	Not reported
Facility ID:	570018
Facility Name:	TAMPA CEMENT GRINDING PLANT
Facility Status:	A
Owner Name:	ARGOS USA, LLC
Type:	Not reported
CO:	Not reported
NOX:	Not reported
PM10:	Not reported
SO2:	Not reported
VOC:	Not reported
Facility Office:	SWHI
Title V:	570018
EU Description:	Railcar/Truck Loading controlled by Portable Dust Collectors
EU ID:	85
EU Status:	A
SCC:	30500619
Pollutant:	PM
Annual Emission:	0.028564
Emission Method:	3B
Emission Factor:	Not reported
Emission Calculation:	Annual Emissions (Tons/Year) $0.028564 = (\text{Annual Process or Fuel Usage Rate (Tons Cement Produced)} 23803 * \text{Emission Factor (Lbs/Tons Cement Produced)} 0.24 * (1 - (\text{Efficiency (\%)} 99 / 100))) / 2000$
Below Threshold:	Not reported
Not Emitted:	Not reported
Percent Control Efficiency:	99
Primary Control:	18
Secondary Control:	Not reported
Emission Comment:	Not reported
Facility ID:	570018
Facility Name:	TAMPA CEMENT GRINDING PLANT
Facility Status:	A
Owner Name:	ARGOS USA, LLC
Type:	Not reported
CO:	Not reported
NOX:	Not reported
PM10:	Not reported
SO2:	Not reported
VOC:	Not reported
Facility Office:	SWHI
Title V:	570018
EU Description:	Bulk Bag Unloaders
EU ID:	86
EU Status:	A

Map ID
Direction
Distance
Elevation

MAP FINDINGS

Site

Database(s)

EDR ID Number
EPA ID Number

ARGOS CEMENT LLC (Continued)

U001354378

SCC: 20200102
Pollutant: VOC
Annual Emission: 0
Emission Method: 3B
Emission Factor: Not reported
Emission Calculation: Not reported
Below Threshold: Not reported
Not Emitted: Not reported
Percent Control Efficiency: Not reported
Primary Control: Not reported
Secondary Control: Not reported
Emission Comment: Not reported

Facility ID: 570018
Facility Name: TAMPA CEMENT GRINDING PLANT
Facility Status: A
Owner Name: ARGOS USA, LLC
Type: Not reported
CO: Not reported
NOX: Not reported
PM10: Not reported
SO2: Not reported
VOC: Not reported
Facility Office: SWHI
Title V: 570018
EU Description: Bulk Bag Unloaders
EU ID: 86
EU Status: A
SCC: 20200102
Pollutant: PM10
Annual Emission: 0
Emission Method: 3B
Emission Factor: Not reported
Emission Calculation: Not reported
Below Threshold: Not reported
Not Emitted: Not reported
Percent Control Efficiency: Not reported
Primary Control: Not reported
Secondary Control: Not reported
Emission Comment: Not reported

Facility ID: 570018
Facility Name: TAMPA CEMENT GRINDING PLANT
Facility Status: A
Owner Name: ARGOS USA, LLC
Type: Not reported
CO: Not reported
NOX: Not reported
PM10: Not reported
SO2: Not reported
VOC: Not reported
Facility Office: SWHI
Title V: 570018
EU Description: Bulk Bag Unloaders
EU ID: 86
EU Status: A
SCC: 20200102

Map ID
Direction
Distance
Elevation

MAP FINDINGS

Site

Database(s)

EDR ID Number
EPA ID Number

ARGOS CEMENT LLC (Continued)

U001354378

Pollutant:	NOX
Annual Emission:	0
Emission Method:	3B
Emission Factor:	Not reported
Emission Calculation:	Not reported
Below Threshold:	Not reported
Not Emitted:	Not reported
Percent Control Efficiency:	Not reported
Primary Control:	Not reported
Secondary Control:	Not reported
Emission Comment:	Not reported
Facility ID:	570018
Facility Name:	TAMPA CEMENT GRINDING PLANT
Facility Status:	A
Owner Name:	ARGOS USA, LLC
Type:	Not reported
CO:	Not reported
NOX:	Not reported
PM10:	Not reported
SO2:	Not reported
VOC:	Not reported
Facility Office:	SWHI
Title V:	570018
EU Description:	Bulk Bag Unloaders
EU ID:	86
EU Status:	A
SCC:	20200102
Pollutant:	PM
Annual Emission:	0
Emission Method:	3B
Emission Factor:	Not reported
Emission Calculation:	Not reported
Below Threshold:	Not reported
Not Emitted:	Not reported
Percent Control Efficiency:	Not reported
Primary Control:	Not reported
Secondary Control:	Not reported
Emission Comment:	Not reported
Facility ID:	570018
Facility Name:	TAMPA CEMENT GRINDING PLANT
Facility Status:	A
Owner Name:	ARGOS USA, LLC
Type:	Not reported
CO:	Not reported
NOX:	Not reported
PM10:	Not reported
SO2:	Not reported
VOC:	Not reported
Facility Office:	SWHI
Title V:	570018
EU Description:	Bulk Bag Unloaders
EU ID:	86
EU Status:	A
SCC:	20200102
Pollutant:	CO

Map ID
Direction
Distance
Elevation

MAP FINDINGS

Site

Database(s)

EDR ID Number
EPA ID Number

ARGOS CEMENT LLC (Continued)

U001354378

Annual Emission: 0
Emission Method: 3B
Emission Factor: Not reported
Emission Calculation: Not reported
Below Threshold: Not reported
Not Emitted: Not reported
Percent Control Efficiency: Not reported
Primary Control: Not reported
Secondary Control: Not reported
Emission Comment: Not reported

Facility ID: 570018
Facility Name: TAMPA CEMENT GRINDING PLANT
Facility Status: A
Owner Name: ARGOS USA, LLC
Type: Not reported
CO: Not reported
NOX: Not reported
PM10: Not reported
SO2: Not reported
VOC: Not reported
Facility Office: SWHI
Title V: 570018
EU Description: Bulk Bag Unloaders
EU ID: 86
EU Status: A
SCC: 20200102
Pollutant: SO2
Annual Emission: 0
Emission Method: 3B
Emission Factor: Not reported
Emission Calculation: Not reported
Below Threshold: Not reported
Not Emitted: Not reported
Percent Control Efficiency: Not reported
Primary Control: Not reported
Secondary Control: Not reported
Emission Comment: Not reported

Facility ID: 570018
Facility Name: TAMPA CEMENT GRINDING PLANT
Facility Status: A
Owner Name: ARGOS USA, LLC
Type: Not reported
CO: Not reported
NOX: Not reported
PM10: Not reported
SO2: Not reported
VOC: Not reported
Facility Office: SWHI
Title V: 570018
EU Description: Bulk Bag Unloaders
EU ID: 86
EU Status: A
SCC: 30500612
Pollutant: CO
Annual Emission: 0

Map ID
Direction
Distance
Elevation

MAP FINDINGS

Site

Database(s)

EDR ID Number
EPA ID Number

ARGOS CEMENT LLC (Continued)

U001354378

Emission Method: 3B
Emission Factor: Not reported
Emission Calculation: Not reported
Below Threshold: Not reported
Not Emitted: Not reported
Percent Control Efficiency: Not reported
Primary Control: Not reported
Secondary Control: Not reported
Emission Comment: Not reported

Facility ID: 570018
Facility Name: TAMPA CEMENT GRINDING PLANT
Facility Status: A
Owner Name: ARGOS USA, LLC
Type: Not reported
CO: Not reported
NOX: Not reported
PM10: Not reported
SO2: Not reported
VOC: Not reported
Facility Office: SWHI
Title V: 570018
EU Description: Bulk Bag Unloaders
EU ID: 86
EU Status: A
SCC: 30500612
Pollutant: NOX
Annual Emission: 0
Emission Method: 3B
Emission Factor: Not reported
Emission Calculation: Not reported
Below Threshold: Not reported
Not Emitted: Not reported
Percent Control Efficiency: Not reported
Primary Control: Not reported
Secondary Control: Not reported
Emission Comment: Not reported

Facility ID: 570018
Facility Name: TAMPA CEMENT GRINDING PLANT
Facility Status: A
Owner Name: ARGOS USA, LLC
Type: Not reported
CO: Not reported
NOX: Not reported
PM10: Not reported
SO2: Not reported
VOC: Not reported
Facility Office: SWHI
Title V: 570018
EU Description: Bulk Bag Unloaders
EU ID: 86
EU Status: A
SCC: 30500612
Pollutant: VOC
Annual Emission: 0
Emission Method: 3B

Map ID
Direction
Distance
Elevation

MAP FINDINGS

Site

Database(s)

EDR ID Number
EPA ID Number

ARGOS CEMENT LLC (Continued)

U001354378

Emission Factor:	Not reported
Emission Calculation:	Not reported
Below Threshold:	Not reported
Not Emitted:	Not reported
Percent Control Efficiency:	Not reported
Primary Control:	Not reported
Secondary Control:	Not reported
Emission Comment:	Not reported
Facility ID:	570018
Facility Name:	TAMPA CEMENT GRINDING PLANT
Facility Status:	A
Owner Name:	ARGOS USA, LLC
Type:	Not reported
CO:	Not reported
NOX:	Not reported
PM10:	Not reported
SO2:	Not reported
VOC:	Not reported
Facility Office:	SWHI
Title V:	570018
EU Description:	Bulk Bag Unloaders
EU ID:	86
EU Status:	A
SCC:	30500612
Pollutant:	PM
Annual Emission:	0.039488
Emission Method:	3B
Emission Factor:	Not reported
Emission Calculation:	Annual Emissions (Tons/Year) 0.039488 = Annual Process or Fuel Usage Rate (Tons Material Handled) 32907 * Emission Factor (Lbs/Tons Material Handled) 0.24 * (1 - (Efficiency 99 / 100)) / 2000
Below Threshold:	Not reported
Not Emitted:	Not reported
Percent Control Efficiency:	Not reported
Primary Control:	Not reported
Secondary Control:	Not reported
Emission Comment:	Not reported
Facility ID:	570018
Facility Name:	TAMPA CEMENT GRINDING PLANT
Facility Status:	A
Owner Name:	ARGOS USA, LLC
Type:	Not reported
CO:	Not reported
NOX:	Not reported
PM10:	Not reported
SO2:	Not reported
VOC:	Not reported
Facility Office:	SWHI
Title V:	570018
EU Description:	Bulk Bag Unloaders
EU ID:	86
EU Status:	A
SCC:	30500612
Pollutant:	SO2
Annual Emission:	0

Map ID
Direction
Distance
Elevation

MAP FINDINGS

Site

Database(s)

EDR ID Number
EPA ID Number

ARGOS CEMENT LLC (Continued)

U001354378

Emission Method:	3B
Emission Factor:	Not reported
Emission Calculation:	Not reported
Below Threshold:	Not reported
Not Emitted:	Not reported
Percent Control Efficiency:	Not reported
Primary Control:	Not reported
Secondary Control:	Not reported
Emission Comment:	Not reported
Facility ID:	570018
Facility Name:	TAMPA CEMENT GRINDING PLANT
Facility Status:	A
Owner Name:	ARGOS USA, LLC
Type:	Not reported
CO:	Not reported
NOX:	Not reported
PM10:	Not reported
SO2:	Not reported
VOC:	Not reported
Facility Office:	SWHI
Title V:	570018
EU Description:	Bulk Bag Unloaders
EU ID:	86
EU Status:	A
SCC:	30500612
Pollutant:	PM10
Annual Emission:	0.032907
Emission Method:	3B
Emission Factor:	Not reported
Emission Calculation:	Annual Emissions (Tons/Year) 0.032907 = Annual Process or Fuel Usage Rate (Tons Material Handled) 32907 * Emission Factor (Lbs/Tons Material Handled) 0.2 * (1 - (Efficiency 99 / 100)) / 2000
Below Threshold:	Not reported
Not Emitted:	Not reported
Percent Control Efficiency:	Not reported
Primary Control:	Not reported
Secondary Control:	Not reported
Emission Comment:	Not reported
Facility ID:	570018
Facility Name:	TAMPA CEMENT GRINDING PLANT
Facility Status:	A
Owner Name:	ARGOS USA, LLC
Type:	Not reported
CO:	Not reported
NOX:	Not reported
PM10:	Not reported
SO2:	Not reported
VOC:	Not reported
Facility Office:	SWHI
Title V:	570018
EU Description:	Gasoline Storage Tank
EU ID:	87
EU Status:	A
SCC:	40400402
Pollutant:	VOC

Map ID
Direction
Distance
Elevation

MAP FINDINGS

Site

Database(s)

EDR ID Number
EPA ID Number

ARGOS CEMENT LLC (Continued)

U001354378

Annual Emission: 0.02892
Emission Method: 3B
Emission Factor: Not reported
Emission Calculation: Annual Emissions (Tons/Year) 0.02892 = (Annual Process or Fuel Usage Rate (1000 Gallons Gasoline Throughput) 3.856 * Emission Factor (Lbs/1000 Gallons Gasoline Throughput) 15) / 2000

Below Threshold: Not reported
Not Emitted: Not reported
Percent Control Efficiency: Not reported
Primary Control: Not reported
Secondary Control: Not reported
Emission Comment: Not reported

CLEANUP SITES:

Name: LAFARGE CORP-OLD FUELING SITE
Address: 2001 MARITIME BLVD
City,State,Zip: TAMPA, FL 33605
DEP Cleanup Site Key: 66157654
Source Database Name: Storage Tank Contamination Monitoring
Source Database Id: 9200946
CPAC Program Area Id: TK
CLLC Cleanup Category Key: PETRO
RSC2 Remediation Status Key: PENDING
Data Load Date: 02/22/2021
OC3 Office Id: SWD
Physical Address Line 2: *** USE #8625141 ***
OIC Object Of Interest Id: FACIL
PC2 Proximity Id: EXACT
Calc Coordinates Accuracy Level Id: 4
CMC2 Coordinate Method Id: Digital Aerial Photography With Ground Control
DC4 Datum Id: High Accuracy Reference Network
VSC1 Verification Status: REVIEWED
Collect Username: CARPENTER_K
Collect Date: 09/25/2009
Collect Affiliation: YORK STB
Map Source: 2004 DOQQs
Map Source Scale: 10
Interpolation Scale: Not reported
Verifier Username: CARPENTER_K
Verifier Affiliation: YORK STB
Verification Date: 09/25/2009
Verified Coordinate Method Id: Digital Aerial Photography With Ground Control
Source Database Name Code: STCM
CMC2 Coordinate Method ID Code: DPHO
DC4 Datum ID Code: HARN
Verified Coordinate Method ID Code: DPHO
Comments: Not reported
Latitude/Longitude (deg/min/sec): 27 56 / 82 26

Name: LAFARGE CORP-OLD SHOP BLDG
Address: 2001 MARITIME BLVD
City,State,Zip: TAMPA, FL 33605
DEP Cleanup Site Key: 66152953
Source Database Name: Storage Tank Contamination Monitoring
Source Database Id: 9400999
CPAC Program Area Id: TK

Map ID
Direction
Distance
Elevation

MAP FINDINGS

Site

Database(s)

EDR ID Number
EPA ID Number

ARGOS CEMENT LLC (Continued)

U001354378

CLLC Cleanup Category Key: PETRO
RSC2 Remediation Status Key: ACTIVE
Data Load Date: 02/22/2021
OC3 Office Id: SWD
Physical Address Line 2: *** USE #8625141 ***
OIC Object Of Interest Id: FACIL
PC2 Proximity Id: EXACT
Calc Coordinates Accuracy Level Id: 4
CMC2 Coordinate Method Id: Digital Aerial Photography With Ground Control
DC4 Datum Id: High Accuracy Reference Network
VSC1 Verification Status: REVIEWED
Collect Username: CARPENTER_K
Collect Date: 09/14/2009
Collect Affiliation: YORK STB
Map Source: 2004 DOQQs
Map Source Scale: 10
Interpolation Scale: Not reported
Verifier Username: CARPENTER_K
Verifier Affiliation: YORK STB
Verification Date: 09/14/2009
Verified Coordinate Method Id: Digital Aerial Photography With Ground Control
Source Database Name Code: STCM
CMC2 Coordinate Method ID Code: DPHO
DC4 Datum ID Code: HARN
Verified Coordinate Method ID Code: DPHO
Comments: Not reported
Latitude/Longitude (deg/min/sec): 27 56 / 82 26

DWM CONTAM:

Name: LAFARGE CORPORATION-TAMPA PLANT (FLORIDA CEMENT, INC-TAMPA)
Address: 2001 MARITIME BLVD
City,State,Zip: TAMPA, FL
Program Site Id: ERIC_13897
Lat DD: 27
Lat MM: 56
Lat SS: 8.8325
Long DD: 82
Long MM: 26
Long SS: 31.3912
Office/ District: SWD
Program Area: RESPONSAPARTY
Priority Score: Not reported
Datum: HARN
Method: DPHO
Facility Status: Closed
Facility Type: Not reported
Score Effective Date: Not reported
Score When Ranked: Not reported
Rank: Not reported
Operator: HENRY YATES
Phone: (407)892-8715
Name Changed: 2008-02-12 00:00:00
Addr Changed: 2006-02-08 00:00:00
Related Party ID: Not reported
Primary RP Role: Not reported
RP Begin Date: Not reported
RP Name: Not reported

Map ID
Direction
Distance
Elevation

MAP FINDINGS

Site

Database(s)

EDR ID Number
EPA ID Number

ARGOS CEMENT LLC (Continued)

U001354378

RP Address1: Not reported
RP Address2: Not reported
RP City: Not reported
RP State: Not reported
RP Zip5: Not reported
RP Zip4: Not reported
Contact: Not reported
RP Phone: Not reported
RP Extension: Not reported
Site Manager: Tina Madrid

RESP PARTY:

Name: LAFARGE CORPORATION-TAMPA PLANT (FLORIDA CEMENT, INC-TAMPA)
Address: 2001 MARITIME BLVD
City,State,Zip: TAMPA, FL 33605
District: Southwest District
Site Id: 269392
Project Id: 300767
Site Status: CLOSED
Project Manager: MADRID_T
OGC Case Number: Not reported
Initial Date Received: 09/05/2006
Contaminants: GW and soil: TRPH
Offsite Cont Impact: N
Priority Score: Not reported
Datum: HARN
Method ID: DPHO
Feature: Not reported
Object Of Interest: CAP_RAP SITE
Proximity To Object: CENTR
Collect Username: ROESSLER_J
Collect Affiliation: DEPARTMENT OF ENVIRONMENTAL PROTECTION
Collect Program Id: CL
Collect Date: 09/18/2006
Map Series Used: 2004 doqqs
Map Source Scale: 3378
Interpolation Scale: Not reported
Coordinate Accuracy Id: 4
Verify Method Id: DPHO
Verifier Username: ROESSLER_J
Verifier Affiliation: DEPARTMENT OF ENVIRONMENTAL PROTECTION
Verifying Program Id: CL
Verification Date: 09/18/2006
Decode for District: Southwest District
Decode for Datum: High Accuracy Reference Network
Decode for Method: Digital Aerial Photography With Ground Control
Decode for Off Site COC: No, the best available evidence (such as completed SAR) demonstrates that contamination above applicable standards or criteria DOES NOT extend offsite.
Decode for V_Method: Digital Aerial Photography With Ground Control
Latitude/Longitude (deg/min/sec): 27 56 / 82 26

TIER 2:

Name: TAMPA CEMENT GRINDING PLANT
Address: 2001 MARITIME BOULEVARD
City,State,Zip: TAMPA, FL 33605

Map ID
Direction
Distance
Elevation

MAP FINDINGS

Site

Database(s)

EDR ID Number
EPA ID Number

ARGOS CEMENT LLC (Continued)

U001354378

Year: 2019
Facility Id: 6685458
Active Date: Not reported
Inactive Date: Not reported
Sale Pending: Not reported
Original Date: Not reported
PLOT Source: Not reported
Latitude: Not reported
Longitude: Not reported
LEPC District: Not reported
Counties: Not reported
SERC: Not reported
Program Level: Not reported
PRIME: Not reported
SIC Code: Not reported
SIC Code 2: Not reported
NAICS Code: 327310
Last Modified Date: 05/06/2020
First Submit Date: 02/27/2020
Data Submitted By: James Burkholder
Company Name: Argos Cement, LLC
Comments: Not reported

Contact:

Contact ID: Not reported
Year: 2019
Facility Id: 6685458
Contact Type: Owner / Operator
Contact Name: Argos USA, LLC
Contact Title: Not reported
Contact Phone: Not reported
Contact 24Hr Phone: Not reported
Contact Telephone 2: (813)247-4831
Contact Telephone 3: Not reported
Contact Telephone 4: Not reported
Contact Telephone 5: Not reported
Contact Telephone 6: Not reported
Contact Email: tbennett@argos-us.com

Contact ID: Not reported
Year: 2019
Facility Id: 6685458
Contact Type: Owner / Operator
Contact Name: Argos USA, LLC
Contact Title: Not reported
Contact Phone: Not reported
Contact 24Hr Phone: Not reported
Contact Telephone 2: (813)247-4831
Contact Telephone 3: Not reported
Contact Telephone 4: Not reported
Contact Telephone 5: Not reported
Contact Telephone 6: Not reported
Contact Email: tbennett@argos-us.com

Contact ID: Not reported
Year: 2019
Facility Id: 6685458
Contact Type: Owner / Operator

Map ID
Direction
Distance
Elevation

MAP FINDINGS

Site

Database(s)

EDR ID Number
EPA ID Number

ARGOS CEMENT LLC (Continued)

U001354378

Contact Name: Argos USA, LLC
Contact Title: Not reported
Contact Phone: Not reported
Contact 24Hr Phone: Not reported
Contact Telephone 2: (813)247-4831
Contact Telephone 3: Not reported
Contact Telephone 4: Not reported
Contact Telephone 5: Not reported
Contact Telephone 6: Not reported
Contact Email: tbennett@argos-us.com

Contact ID: Not reported
Year: 2019
Facility Id: 6685458
Contact Type: Owner / Operator
Contact Name: Argos USA, LLC
Contact Title: Not reported
Contact Phone: Not reported
Contact 24Hr Phone: Not reported
Contact Telephone 2: (813)247-4831
Contact Telephone 3: Not reported
Contact Telephone 4: Not reported
Contact Telephone 5: Not reported
Contact Telephone 6: Not reported
Contact Email: tbennett@argos-us.com

Contact ID: Not reported
Year: 2019
Facility Id: 6685458
Contact Type: Owner / Operator
Contact Name: Argos USA, LLC
Contact Title: Not reported
Contact Phone: Not reported
Contact 24Hr Phone: Not reported
Contact Telephone 2: (813)247-4831
Contact Telephone 3: Not reported
Contact Telephone 4: Not reported
Contact Telephone 5: Not reported
Contact Telephone 6: Not reported
Contact Email: tbennett@argos-us.com

Contact ID: Not reported
Year: 2019
Facility Id: 6685458
Contact Type: Owner / Operator
Contact Name: Argos USA, LLC
Contact Title: Not reported
Contact Phone: Not reported
Contact 24Hr Phone: Not reported
Contact Telephone 2: (813)247-4831
Contact Telephone 3: Not reported
Contact Telephone 4: Not reported
Contact Telephone 5: Not reported
Contact Telephone 6: Not reported
Contact Email: tbennett@argos-us.com

Contact ID: Not reported

Map ID
Direction
Distance
Elevation

MAP FINDINGS

Site

Database(s)

EDR ID Number
EPA ID Number

ARGOS CEMENT LLC (Continued)

U001354378

Year: 2019
Facility Id: 6685458
Contact Type: Owner / Operator
Contact Name: Argos USA, LLC
Contact Title: Not reported
Contact Phone: Not reported
Contact 24Hr Phone: Not reported
Contact Telephone 2: (813)247-4831
Contact Telephone 3: Not reported
Contact Telephone 4: Not reported
Contact Telephone 5: Not reported
Contact Telephone 6: Not reported
Contact Email: tbennett@argos-us.com

Contact ID: Not reported
Year: 2019
Facility Id: 6685458
Contact Type: Owner / Operator
Contact Name: Argos USA, LLC
Contact Title: Not reported
Contact Phone: Not reported
Contact 24Hr Phone: Not reported
Contact Telephone 2: (813)247-4831
Contact Telephone 3: Not reported
Contact Telephone 4: Not reported
Contact Telephone 5: Not reported
Contact Telephone 6: Not reported
Contact Email: tbennett@argos-us.com

Contact ID: Not reported
Year: 2019
Facility Id: 6685458
Contact Type: Owner / Operator
Contact Name: Argos USA, LLC
Contact Title: Not reported
Contact Phone: Not reported
Contact 24Hr Phone: Not reported
Contact Telephone 2: (813)247-4831
Contact Telephone 3: Not reported
Contact Telephone 4: Not reported
Contact Telephone 5: Not reported
Contact Telephone 6: Not reported
Contact Email: tbennett@argos-us.com

Contact ID: Not reported
Year: 2019
Facility Id: 6685458
Contact Type: Owner / Operator
Contact Name: Argos USA, LLC
Contact Title: Not reported
Contact Phone: Not reported
Contact 24Hr Phone: Not reported
Contact Telephone 2: (813)247-4831
Contact Telephone 3: Not reported
Contact Telephone 4: Not reported
Contact Telephone 5: Not reported
Contact Telephone 6: Not reported

Map ID
Direction
Distance
Elevation

MAP FINDINGS

Site

Database(s)

EDR ID Number
EPA ID Number

ARGOS CEMENT LLC (Continued)

U001354378

Contact Email: tbennett@argos-us.com

Contact ID: Not reported

Year: 2019

Facility Id: 6685458

Contact Type: Owner / Operator

Contact Name: Argos USA, LLC

Contact Title: Not reported

Contact Phone: Not reported

Contact 24Hr Phone: Not reported

Contact Telephone 2: (813)247-4831

Contact Telephone 3: Not reported

Contact Telephone 4: Not reported

Contact Telephone 5: Not reported

Contact Telephone 6: Not reported

Contact Email: tbennett@argos-us.com

Contact ID: Not reported

Year: 2019

Facility Id: 6685458

Contact Type: Owner / Operator

Contact Name: Argos USA, LLC

Contact Title: Not reported

Contact Phone: Not reported

Contact 24Hr Phone: Not reported

Contact Telephone 2: (813)247-4831

Contact Telephone 3: Not reported

Contact Telephone 4: Not reported

Contact Telephone 5: Not reported

Contact Telephone 6: Not reported

Contact Email: tbennett@argos-us.com

Contact ID: Not reported

Year: 2019

Facility Id: 6685458

Contact Type: Owner / Operator

Contact Name: Argos USA, LLC

Contact Title: Not reported

Contact Phone: Not reported

Contact 24Hr Phone: Not reported

Contact Telephone 2: (813)247-4831

Contact Telephone 3: Not reported

Contact Telephone 4: Not reported

Contact Telephone 5: Not reported

Contact Telephone 6: Not reported

Contact Email: tbennett@argos-us.com

Contact ID: Not reported

Year: 2019

Facility Id: 6685458

Contact Type: Owner / Operator

Contact Name: Argos USA, LLC

Contact Title: Not reported

Contact Phone: Not reported

Contact 24Hr Phone: Not reported

Contact Telephone 2: (813)247-4831

Contact Telephone 3: Not reported

Map ID
Direction
Distance
Elevation

MAP FINDINGS

Site

Database(s)

EDR ID Number
EPA ID Number

ARGOS CEMENT LLC (Continued)

U001354378

Contact Telephone 4: Not reported
Contact Telephone 5: Not reported
Contact Telephone 6: Not reported
Contact Email: tbennett@argos-us.com

Name: TAMPA CEMENT GRINDING PLANT
Address: 2001 MARITIME BOULEVARD
City,State,Zip: TAMPA, FL 33605

Year: 2018
Facility Id: 6406589
Active Date: Not reported
Inactive Date: Not reported
Sale Pending: Not reported
Original Date: Not reported
PLOT Source: Not reported
Latitude: Not reported
Longitude: Not reported
LEPC District: Not reported
Counties: Not reported
SERC: Not reported
Program Level: Not reported
PRIME: Not reported
SIC Code: Not reported
SIC Code 2: Not reported
NAICS Code: 327310
Last Modified Date: 02/26/2019
First Submit Date: 02/26/2019
Data Submitted By: James Burkholder
Company Name: Argos Cement, LLC
Comments: Not reported

Contact:
Contact ID: Not reported
Year: 2018
Facility Id: 6406589
Contact Type: Owner / Operator
Contact Name: Argos Cement, LLC
Contact Title: Not reported
Contact Phone: Not reported
Contact 24Hr Phone: Not reported
Contact Telephone 2: 8132474831
Contact Telephone 3: Not reported
Contact Telephone 4: Not reported
Contact Telephone 5: Not reported
Contact Telephone 6: Not reported
Contact Email: jburkholder@argos-us.com

Contact ID: Not reported
Year: 2018
Facility Id: 6406589
Contact Type: Owner / Operator
Contact Name: Argos Cement, LLC
Contact Title: Not reported
Contact Phone: Not reported
Contact 24Hr Phone: Not reported

Map ID
Direction
Distance
Elevation

MAP FINDINGS

Site

Database(s)

EDR ID Number
EPA ID Number

ARGOS CEMENT LLC (Continued)

U001354378

Contact Telephone 2: 8132474831
Contact Telephone 3: Not reported
Contact Telephone 4: Not reported
Contact Telephone 5: Not reported
Contact Telephone 6: Not reported
Contact Email: jburkholder@argos-us.com

Contact ID: Not reported
Year: 2018
Facility Id: 6406589
Contact Type: Owner / Operator
Contact Name: Argos Cement, LLC
Contact Title: Not reported
Contact Phone: Not reported
Contact 24Hr Phone: Not reported
Contact Telephone 2: 8132474831
Contact Telephone 3: Not reported
Contact Telephone 4: Not reported
Contact Telephone 5: Not reported
Contact Telephone 6: Not reported
Contact Email: jburkholder@argos-us.com

Contact ID: Not reported
Year: 2018
Facility Id: 6406589
Contact Type: Owner / Operator
Contact Name: Argos Cement, LLC
Contact Title: Not reported
Contact Phone: Not reported
Contact 24Hr Phone: Not reported
Contact Telephone 2: 8132474831
Contact Telephone 3: Not reported
Contact Telephone 4: Not reported
Contact Telephone 5: Not reported
Contact Telephone 6: Not reported
Contact Email: jburkholder@argos-us.com

Contact ID: Not reported
Year: 2018
Facility Id: 6406589
Contact Type: Owner / Operator
Contact Name: Argos Cement, LLC
Contact Title: Not reported
Contact Phone: Not reported
Contact 24Hr Phone: Not reported
Contact Telephone 2: 8132474831
Contact Telephone 3: Not reported
Contact Telephone 4: Not reported
Contact Telephone 5: Not reported
Contact Telephone 6: Not reported
Contact Email: jburkholder@argos-us.com

Contact ID: Not reported
Year: 2018
Facility Id: 6406589
Contact Type: Owner / Operator
Contact Name: Argos Cement, LLC

Map ID
Direction
Distance
Elevation

MAP FINDINGS

Site

Database(s)

EDR ID Number
EPA ID Number

ARGOS CEMENT LLC (Continued)

U001354378

Contact Title: Not reported
Contact Phone: Not reported
Contact 24Hr Phone: Not reported
Contact Telephone 2: 8132474831
Contact Telephone 3: Not reported
Contact Telephone 4: Not reported
Contact Telephone 5: Not reported
Contact Telephone 6: Not reported
Contact Email: jburkholder@argos-us.com

Contact ID: Not reported
Year: 2018
Facility Id: 6406589
Contact Type: Owner / Operator
Contact Name: Argos Cement, LLC
Contact Title: Not reported
Contact Phone: Not reported
Contact 24Hr Phone: Not reported
Contact Telephone 2: 8132474831
Contact Telephone 3: Not reported
Contact Telephone 4: Not reported
Contact Telephone 5: Not reported
Contact Telephone 6: Not reported
Contact Email: jburkholder@argos-us.com

Contact ID: Not reported
Year: 2018
Facility Id: 6406589
Contact Type: Owner / Operator
Contact Name: Argos Cement, LLC
Contact Title: Not reported
Contact Phone: Not reported
Contact 24Hr Phone: Not reported
Contact Telephone 2: 8132474831
Contact Telephone 3: Not reported
Contact Telephone 4: Not reported
Contact Telephone 5: Not reported
Contact Telephone 6: Not reported
Contact Email: jburkholder@argos-us.com

Contact ID: Not reported
Year: 2018
Facility Id: 6406589
Contact Type: Owner / Operator
Contact Name: Argos Cement, LLC
Contact Title: Not reported
Contact Phone: Not reported
Contact 24Hr Phone: Not reported
Contact Telephone 2: 8132474831
Contact Telephone 3: Not reported
Contact Telephone 4: Not reported
Contact Telephone 5: Not reported
Contact Telephone 6: Not reported
Contact Email: jburkholder@argos-us.com

Contact ID: Not reported
Year: 2018

Map ID
Direction
Distance
Elevation

MAP FINDINGS

Site

Database(s)

EDR ID Number
EPA ID Number

ARGOS CEMENT LLC (Continued)

U001354378

Facility Id: 6406589
Contact Type: Owner / Operator
Contact Name: Argos Cement, LLC
Contact Title: Not reported
Contact Phone: Not reported
Contact 24Hr Phone: Not reported
Contact Telephone 2: 8132474831
Contact Telephone 3: Not reported
Contact Telephone 4: Not reported
Contact Telephone 5: Not reported
Contact Telephone 6: Not reported
Contact Email: jburkholder@argos-us.com

Contact ID: Not reported
Year: 2018
Facility Id: 6406589
Contact Type: Owner / Operator
Contact Name: Argos Cement, LLC
Contact Title: Not reported
Contact Phone: Not reported
Contact 24Hr Phone: Not reported
Contact Telephone 2: 8132474831
Contact Telephone 3: Not reported
Contact Telephone 4: Not reported
Contact Telephone 5: Not reported
Contact Telephone 6: Not reported
Contact Email: jburkholder@argos-us.com

Contact ID: Not reported
Year: 2018
Facility Id: 6406589
Contact Type: Owner / Operator
Contact Name: Argos Cement, LLC
Contact Title: Not reported
Contact Phone: Not reported
Contact 24Hr Phone: Not reported
Contact Telephone 2: 8132474831
Contact Telephone 3: Not reported
Contact Telephone 4: Not reported
Contact Telephone 5: Not reported
Contact Telephone 6: Not reported
Contact Email: jburkholder@argos-us.com

Contact ID: Not reported
Year: 2018
Facility Id: 6406589
Contact Type: Owner / Operator
Contact Name: Argos Cement, LLC
Contact Title: Not reported
Contact Phone: Not reported
Contact 24Hr Phone: Not reported
Contact Telephone 2: 8132474831
Contact Telephone 3: Not reported
Contact Telephone 4: Not reported
Contact Telephone 5: Not reported
Contact Telephone 6: Not reported
Contact Email: jburkholder@argos-us.com

Map ID
Direction
Distance
Elevation

MAP FINDINGS

Site

Database(s)

EDR ID Number
EPA ID Number

ARGOS CEMENT LLC (Continued)

U001354378

Contact ID: Not reported
Year: 2018
Facility Id: 6406589
Contact Type: Owner / Operator
Contact Name: Argos Cement, LLC
Contact Title: Not reported
Contact Phone: Not reported
Contact 24Hr Phone: Not reported
Contact Telephone 2: 8132474831
Contact Telephone 3: Not reported
Contact Telephone 4: Not reported
Contact Telephone 5: Not reported
Contact Telephone 6: Not reported
Contact Email: jburkholder@argos-us.com

Name: TAMPA CEMENT GRINDING PLANT
Address: 2001 MARITIME BOULEVARD
City,State,Zip: TAMPA, FL 33605

Year: 2017
Facility Id: 6111226
Active Date: Not reported
Inactive Date: Not reported
Sale Pending: Not reported
Original Date: Not reported
PLOT Source: Not reported
Latitude: Not reported
Longitude: Not reported
LEPC District: Not reported
Counties: Not reported
SERC: Not reported
Program Level: Not reported
PRIME: Not reported
SIC Code: 3241
SIC Code 2: Not reported
NAICS Code: 327310
Last Modified Date: 02/28/2018
First Submit Date: 02/28/2018
Data Submitted By: James Burkholder
Company Name: Argos Cement, LLC
Comments: Not reported

Contact:
Contact ID: Not reported
Year: 2017
Facility Id: 6111226
Contact Type: Emergency Contact
Contact Name: James Burkholder
Contact Title: Not reported
Contact Phone: (941)809-3056
Contact 24Hr Phone: Not reported
Contact Telephone 2: (813)247-4831
Contact Telephone 3: (941)809-3056
Contact Telephone 4: (813)247-4831
Contact Telephone 5: Not reported
Contact Telephone 6: (813)247-4831

Map ID
Direction
Distance
Elevation

MAP FINDINGS

Site

Database(s)

EDR ID Number
EPA ID Number

ARGOS CEMENT LLC (Continued)

U001354378

Contact Email: jburkholder@argos-us.com

Name: TAMPA CEMENT GRINDING PLANT
Address: 2001 MARITIME BOULEVARD
City,State,Zip: TAMPA, FL 33605

Year: 2016
Facility Id: 5853467
Active Date: Not reported
Inactive Date: Not reported
Sale Pending: Not reported
Original Date: Not reported
PLOT Source: Not reported
Latitude: Not reported
Longitude: Not reported
LEPC District: Not reported
Counties: Not reported
SERC: Not reported
Program Level: Not reported
PRIME: Not reported
SIC Code: 3241
SIC Code 2: Not reported
NAICS Code: 327310
Last Modified Date: 02/24/2017
First Submit Date: 02/24/2017
Data Submitted By: James Burkholder
Company Name: Argos Cement, LLC
Comments: Not reported

Contact:
Contact ID: Not reported
Year: 2016
Facility Id: 5853467
Contact Type: Emergency Contact
Contact Name: James Burkholder
Contact Title: Not reported
Contact Phone: 9418093056
Contact 24Hr Phone: Not reported
Contact Telephone 2: 8132474831
Contact Telephone 3: Not reported
Contact Telephone 4: 9418093056
Contact Telephone 5: Not reported
Contact Telephone 6: 8132474831
Contact Email: jburkholder@argos-us.com

Name: TAMPA CEMENT GRINDING PLANT
Address: 2001 MARITIME BOULEVARD
City,State,Zip: TAMPA, FL 33605

Year: 2015
Facility Id: 5404656
Active Date: Not reported
Inactive Date: Not reported
Sale Pending: Not reported

Map ID
Direction
Distance
Elevation

MAP FINDINGS

Site

Database(s)

EDR ID Number
EPA ID Number

ARGOS CEMENT LLC (Continued)

U001354378

Original Date: Not reported
PLOT Source: Not reported
Latitude: 27.9357714
Longitude: -82.44220960000001
LEPC District: Not reported
Counties: Not reported
SERC: Not reported
Program Level: Not reported
PRIME: Not reported
SIC Code: 3241
SIC Code 2: Not reported
NAICS Code: 327310
Last Modified Date: 02/19/2016
First Submit Date: 02/19/2016
Data Submitted By: James Burkholder
Company Name: Argos Cement, LLC
Comments: Not reported

Contact:

Contact ID: Not reported
Year: 2015
Facility Id: 5404656
Contact Type: Emergency Contact
Contact Name: James Burkholder
Contact Title: Not reported
Contact Phone: 9418093056
Contact 24Hr Phone: Not reported
Contact Telephone 2: 8132474831
Contact Telephone 3: Not reported
Contact Telephone 4: 9418093056
Contact Telephone 5: Not reported
Contact Telephone 6: 8132474831
Contact Email: jburkholder@argos-us.com

Name: TAMPA CEMENT PLANT
Address: 2001 MARITIME BOULEVARD
City,State,Zip: TAMPA, FL 33605-6780

Year: 2014
Facility Id: 5017337
Active Date: Not reported
Inactive Date: Not reported
Sale Pending: Not reported
Original Date: Not reported
PLOT Source: Not reported
Latitude: 27.935833
Longitude: -82.442222
LEPC District: Not reported
Counties: Not reported
SERC: Not reported
Program Level: Not reported
PRIME: Not reported
SIC Code: Not reported
SIC Code 2: Not reported
NAICS Code: 327310
Last Modified Date: 02/24/2015

Map ID
Direction
Distance
Elevation

MAP FINDINGS

Site

Database(s)

EDR ID Number
EPA ID Number

ARGOS CEMENT LLC (Continued)

U001354378

First Submit Date: 02/24/2015
Data Submitted By: HARRINARINR MOOTOOR, PLANT MANAGER
Company Name: Argos Cement, LLC
Comments: Not reported

Contact:

Contact ID: Not reported
Year: 2014
Facility Id: 5017337
Contact Type: Emergency Contact
Contact Name: Harrinarine Mootoor
Contact Title: Not reported
Contact Phone: (813)927-6656
Contact 24Hr Phone: Not reported
Contact Telephone 2: (813)927-6656
Contact Telephone 3: Not reported
Contact Telephone 4: Not reported
Contact Telephone 5: Not reported
Contact Telephone 6: Not reported
Contact Email: moortoorh@vmcmail.com

WASTEWATER:

Name: TAMPA CEMENT GRINDING PLANT
Address: 2001 MARITIME BLVD
City,State,Zip: TAMPA, FL
Facility ID: FLR05H643
Facility Type: Multi-Sector Stormwater GP
Status: Active - Existing, permitted facility/site for which effluent, reclaimed water or wastewater residual discharge into the environment and/or monitoring is taking place.

District Office: TLST
NPDES Permitted Site: Not reported
Environmental Interest: Not reported
Owner Type: Private
Permit Capacity: Not reported
Party Name: James Burkholder, Environmental Coordinator
Company Name: Argos USA LLC
RP Address: 3015 Windward Plz
RP Address 2: Ste 300
RP City,Stat,Zip: Alpharetta GA 30005-8713
Telephone: 9418093056
Email: jburkholder@argos-us.com
Issue Date: 03/16/2019
Effective Date: 03/16/2019
Expiration Date: 03/15/2024
DOC Description: Generic Permit
Latitude Degrees: 27
Latitude Minutes: 56
Latitude Seconds: 6.936
Longitude Degrees: 82
Longitude Minutes: 26
Longitude Seconds: 33.69
Treatment: Not reported
Decode For Fstatus: Active

Map ID
Direction
Distance
Elevation

MAP FINDINGS

EDR ID Number
EPA ID Number

	Site	Database(s)	
CM1235 SE 1/2-1 0.853 mi. 4506 ft.	LAFARGE CORP-OLD FUELING SITE 2001 MARITIME BLVD TAMPA, FL 33605 Site 3 of 5 in cluster CM	FL DWM CONTAM	S125959515 N/A

Relative:	DWM CONTAM:	
Lower	Name:	LAFARGE CORP-OLD FUELING SITE
	Address:	2001 MARITIME BLVD
Actual:	City,State,Zip:	TAMPA, FL 33605
4 ft.	Program Site Id:	9200946
	Lat DD:	27
	Lat MM:	56
	Lat SS:	5.9136
	Long DD:	82
	Long MM:	26
	Long SS:	40.7759
	Office/ District:	SWD
	Program Area:	STORAGE TANKS
	Priority Score:	5
	Datum:	0
	Method:	UNVR
	Facility Status:	CLOSED
	Facility Type:	C - Fuel user/Non-retail
	Score Effective Date:	2009-10-12 00:00:00
	Score When Ranked:	10
	Rank:	8533
	Operator:	CIRCLE AUTO SERVICE OF TAMPA
	Phone:	(813)224-9442
	Name Changed:	Not reported
	Addr Changed:	Not reported
	Related Party ID:	12316
	Primary RP Role:	ACCOUNT OWNER
	RP Begin Date:	4/3/1992
	RP Name:	LAFARGE CORP
	RP Address1:	2001 MARITIME BLVD
	RP Address2:	Not reported
	RP City:	TAMPA
	RP State:	FL
	RP Zip5:	33605
	RP Zip4:	6760
	Contact:	KURT A GREEN
	RP Phone:	(813)247-4831
	RP Extension:	Not reported
	Site Manager:	Not reported

CM1236 SE 1/2-1 0.853 mi. 4506 ft.	LAFARGE CORP-OLD SHOP BLDG 2001 MARITIME BLVD TAMPA, FL 33605 Site 4 of 5 in cluster CM	FL LUST FL UST	U004195690 N/A
---	--	---------------------------------	---------------------------------

Relative:	LUST:	
Lower	Name:	LAFARGE CORP-OLD SHOP BLDG
	Address:	2001 MARITIME BLVD
Actual:	City,State,Zip:	TAMPA, FL 33605
4 ft.	Region:	STATE
	Facility Id:	9400999
	Facility Status:	CLOSED
	Facility Type:	C - Fuel user/Non-retail

Map ID
Direction
Distance
Elevation

MAP FINDINGS

Site

Database(s)

EDR ID Number
EPA ID Number

LAFARGE CORP-OLD SHOP BLDG (Continued)

U004195690

Facility Phone: (813)247-4831
Facility Cleanup Rank: 8060
District: Southwest District
Lat/Long (dms): 27 56 8.0988 / 82 26 37.7699
Section: 30
Township: 29S
Range: 19E
Feature: Not reported
Method: ADDM
Datum: 0
Score: 6
Score Effective Date: 2009-12-10 00:00:00
Score When Ranked: 11
Operator: LAFARGE CORP
Name Update: 2005-06-28 00:00:00
Address Update: 2005-06-28 00:00:00

Petroleum Cleanup PCT Facility Score:

Facility Cleanup Status: ONGO - ONGOING
Contact: KURT A GREEN
Contact Company: LAFARGE CORP
Contact Address: 2001 MARITIME BLVD
Contact City/State/Zip: TAMPA, FL 33605
Phone: (813)247-4831
Bad Address Ind: N
State: FL
Zip: 33605
Score: 6
Score Effective Date: 2009-12-10 00:00:00
Related Party ID: 12316
Primary RP Role: ACCOUNT OWNER
RP Begin Date: 1994-04-25
RP Zip: 6760
RP Extension: Not reported

Discharge Cleanup Summary:

Discharge Date: 6/29/1992
PCT Discharge Combined: Not reported
Cleanup Required: R - CLEANUP REQUIRED
Discharge Cleanup Status: SA - SA ONGOING
Disch Cleanup Status Date: 2/14/2020
Cleanup Work Status: ACTIVE
Information Source: D - DISCHARGE NOTIFICATION
Other Source Description: Not reported
Eligibility Indicator: E - ELIGIBLE
Site Manager: DUCHAM_B
Site Mgr End Date: Not reported
Tank Office: PCTM5 - PETROLEUM CLEANUP TEAM 5

Petroleum Cleanup Program Eligibility:

Facility ID: 9400999
Discharge Date: 6/29/1992
Pct Discharge Combined With: Not reported
Cleanup Required: R - CLEANUP REQUIRED
Discharge Cleanup Status: SA - SA ONGOING
Disch Cleanup Status Date: 2/14/2020
Cleanup Work Status: ACTIVE
Information Source: Not reported

Map ID
Direction
Distance
Elevation

MAP FINDINGS

Site

Database(s)

EDR ID Number
EPA ID Number

LAFARGE CORP-OLD SHOP BLDG (Continued)

U004195690

Other Source Description:	Not reported
Application Received Date:	Not reported
Cleanup Program:	A - ABANDONED TANK RESTORATION PROGRAM
Eligibility Status:	Not reported
Elig Status Date:	Not reported
Letter Of Intent Date:	Not reported
Redetermined:	Not reported
Inspection Date:	Not reported
Site Manager:	DUCHAM_B
Site Mgr End Date:	Not reported
Tank Office:	PCTM5 - PETROLEUM CLEANUP TEAM 5
Deductible Amount:	Not reported
Deductible Paid To Date:	Not reported
Co-Pay Amount:	Not reported
Co-Pay Paid To Date:	Not reported
Cap Amount:	0
Contaminated Media:	
Discharge Date:	6/29/1992
Pct Discharge Combined With:	Not reported
Cleanup Required:	R - CLEANUP REQUIRED
Discharge Cleanup Status:	SA - SA ONGOING
Disch Cleanup Status Date:	2/14/2020
Cleanup Work Status:	ACTIVE
Information Source:	D - DISCHARGE NOTIFICATION
Other Source Description:	Not reported
Elig Indicator:	E - ELIGIBLE
Site Manager:	DUCHAM_B
Site Mgr End Date:	Not reported
Tank Office:	PCTM5 - PETROLEUM CLEANUP TEAM
Contaminated Drinking Wells:	0
Contaminated Monitoring Well:	No
Contaminated Soil:	Yes
Contaminated Surface Water:	No
Contaminated Ground Water:	Yes
Pollutant:	A - Leaded Gas
Pollutant Other Description:	Not reported
Gallons Discharged:	Not reported
Task Information:	
District:	SWD
Facility ID:	9400999
Facility Status:	CLOSED
Facility Type:	C - Fuel user/Non-retail -
County:	HILLSBOROUGH
County ID:	29
Cleanup Eligibility Status:	E
Source Effective Date:	Not reported
Discharge Date:	06-29-1992
Cleanup Required:	R - CLEANUP REQUIRED
Discharge Cleanup Status:	ENTD - ELIGIBLE - NO TASK LEVEL DATA
Disch Cleanup Status Date:	04-25-1994
SRC Action Type:	-
SRC Submit Date:	Not reported
SRC Review Date:	Not reported
SRC Completion Status:	-
SRC Issue Date:	Not reported
SRC Comment:	Not reported

Map ID
Direction
Distance
Elevation

MAP FINDINGS

Site

Database(s)

EDR ID Number
EPA ID Number

LAFARGE CORP-OLD SHOP BLDG (Continued)

U004195690

Cleanup Work Status:	INACTIVE
Site Mgr:	MCKELVEY_M
Site Mgr End Date:	03-11-1999
Tank Office:	PCLP29 - Hillsborough County
SR Task ID:	45807
SR Cleanup Responsible:	-
SR Funding Eligibility Type:	-
SR Actual Cost:	Not reported
SR Completion Date:	Not reported
SR Payment Date:	Not reported
SR Oral Date:	Not reported
SR Written Date:	Not reported
SR Soil Removal:	Not reported
SR Free Product Removal:	Not reported
SR Soil Tonnage Removed:	Not reported
SR Soil Treatment:	Not reported
SR Other Treatment:	Not reported
SR Alternate Proc Received Date:	Not reported
SR Alternate Procedure Status:	Not reported
SR Alternate Procedure Status Date:	Not reported
SR Alternate Procedure Comments:	Not reported
SA Task ID:	45808
SA Cleanup Responsible:	-
SA Funding Eligibility Type:	-
SA Actual Cost:	Not reported
SA Completion Date:	Not reported
SA Payment Date:	Not reported
RAP Task ID:	45809
RAP Cleanup Responsible ID:	-
RAP Funding Eligibility Type:	-
RAP Actual Cost:	Not reported
RAP Completion Date:	Not reported
RAP Payment Date:	Not reported
RAP Last Order Approved:	Not reported
RA Task ID:	45810
RA Cleanup Responsible:	-
RA Funding Eligibility Type:	-
RA Years to Complete:	Not reported
RA Actual Cost:	Not reported

[Click here for Florida Oculus:](#)

UST:

Facility Id:	9400999
Facility Status:	CLOSED
Type Description:	Fuel user/Non-retail
Facility Phone:	8132474831
Region:	STATE
Positioning Method:	ADDM
Lat/Long (dms):	27 55 55.2323999 / 82 26 28.5108

Owner:

Owner Id:	12316
Owner Name:	LAFARGE CORP
Owner Address:	2001 MARITIME BLVD
Owner Address 2:	Not reported
Owner City,St,Zip:	TAMPA, FL 33605

Map ID
Direction
Distance
Elevation

MAP FINDINGS

Site

Database(s)

EDR ID Number
EPA ID Number

LAFARGE CORP-OLD SHOP BLDG (Continued)

U004195690

Owner Contact: KURT A GREEN
Owner Phone: 8132474831

Tank Info:

Name: LAFARGE CORP-OLD SHOP BLDG
Address: 2001 MARITIME BLVD
City: TAMPA
Zip: 33605
Tank Id: 6
Status: Removed
Status Date: 06/30/1992
Install Date: Not reported
Substance: Leaded gas
Content Description: Leaded Gas
Gallons: 550
Vessel Indicator: TANK
Tank Location: UNDERGROUND
DEP Contractor: P

Name: LAFARGE CORP-OLD SHOP BLDG
Address: 2001 MARITIME BLVD
City: TAMPA
Zip: 33605
Tank Id: 7
Status: Removed
Status Date: 09/30/1992
Install Date: Not reported
Substance: Leaded gas
Content Description: Leaded Gas
Gallons: 550
Vessel Indicator: TANK
Tank Location: UNDERGROUND
DEP Contractor: P

[Click here for Florida Oculus:](#)

CM1237
SE
1/2-1
0.853 mi.
4506 ft.
ARGOS USA, LLC
2001 MARITIME BOULEVARD
TAMPA, FL 33605
Site 5 of 5 in cluster CM

Relative:
Lower

Actual:
4 ft.

SPILLS:

Name: Not reported
Address: 2001 MARITIME BLVD
City,State,Zip: TAMPA, FL
OHMIT Incident Number: 9626
Incident Legacy: 00-41-0762Z
On-Scene Response: No
Criminal Indicator: No
Hurricane Indicator: No
Incident Date: 09/22/2000
Incident Status: Closed
Incident Report Date: Not reported

FL SPILLS
ICIS
US MINES
FINDS
ECHO
FL CLEANUP SITES
FL DWM CONTAM
1007848583
N/A

Map ID
Direction
Distance
Elevation

MAP FINDINGS

Site

Database(s)

EDR ID Number
EPA ID Number

ARGOS USA, LLC (Continued)

1007848583

ICIS:

Enforcement Action ID: 04-2005-1857
FRS ID: 110020175031
Action Name: FLORIDA CEMENT, INC. - TAMPA
Facility Name: TAMPA CEMENT TERMINAL
Facility Address: 2001 MARITIME BLVD
TAMPA, FL 33605
Enforcement Action Type: CAA 113A Admin Compliance Order (Non-Penalty)
Facility County: HILLSBOROUGH
Program System Acronym: ICIS
Enforcement Action Forum Desc: Administrative - Formal
EA Type Code: 113A
Facility SIC Code: Not reported
Federal Facility ID: Not reported
Latitude in Decimal Degrees: 27.935861
Longitude in Decimal Degrees: -82.43676
Permit Type Desc: Not reported
Program System Acronym: 7731172
Facility NAICS Code: Not reported
Tribal Land Code: Not reported

Facility Name: TAMPA CEMENT TERMINAL
Address: 2001 MARITIME BLVD
Tribal Indicator: N
Fed Facility: No
NAIC Code: Not reported
SIC Code: 3241

MINES VIOLATIONS:

Name: TAMPA CEMENT GRINDING PLANT
Address: 2001 MARITIME BLVD.
City,State,Zip: TAMPA, FL 336056760
Facility ID: Not reported

MINES VIOLATIONS:

Violation Number: 9495188
Mine ID: 0800159
Contractor ID: Not reported
Date Issued: 04-FEB-20
Action Type: 104(a)
Type of Issue: Citation
S and S: N
Term Date: 04-FEB-20
Title 30 Code of Federal Regulations: 56.12032
Proposed Penalty: 123
Assessment Amount: 123
Paid Penalty Amount: 123
Assessment Case Status: Not reported
Assessment Status: Proposed
Year: 2020
Address Type: MineLocation
PO Box: Not reported
Address: 2001 MARITIME BLVD.
City: TAMPA
State: FL
Operator: Argos USA LLC

Map ID
Direction
Distance
Elevation

MAP FINDINGS

Site

Database(s)

EDR ID Number
EPA ID Number

ARGOS USA, LLC (Continued)

1007848583

Zip: 336056760
Mine Controller Name: Cementos Argos S A
Name: TAMPA CEMENT GRINDING PLANT
Ownership Date: 08-MAR-14
Mine Status: Active
Status Date: 30-APR-76
Primary Site Description: Cement
Mine Type: Facility
State 2: FL
County: HILLSBOROUGH

Violation Number: 9495189
Mine ID: 0800159
Contractor ID: Not reported
Date Issued: 05-FEB-20
Action Type: 104(a)
Type of Issue: Citation
S and S: N
Term Date: 05-FEB-20
Title 30 Code of Federal Regulations: 56.4102
Proposed Penalty: 123
Assessment Amount: 123
Paid Penalty Amount: 123
Assessment Case Status: Not reported
Assessment Status: Proposed
Year: 2020
Address Type: MineLocation
PO Box: Not reported
Address: 2001 MARITIME BLVD.
City: TAMPA
State: FL
Operator: Argos USA LLC
Zip: 336056760
Mine Controller Name: Cementos Argos S A
Name: TAMPA CEMENT GRINDING PLANT
Ownership Date: 08-MAR-14
Mine Status: Active
Status Date: 30-APR-76
Primary Site Description: Cement
Mine Type: Facility
State 2: FL
County: HILLSBOROUGH

Violation Number: 9495190
Mine ID: 0800159
Contractor ID: C0502
Date Issued: 05-FEB-20
Action Type: 104(a)
Type of Issue: Citation
S and S: N
Term Date: 07-FEB-20
Title 30 Code of Federal Regulations: 47.41(a)
Proposed Penalty: Not reported
Assessment Amount: Not reported
Paid Penalty Amount: Not reported
Assessment Case Status: Not reported
Assessment Status: Not reported

Map ID
Direction
Distance
Elevation

MAP FINDINGS

Site

Database(s)

EDR ID Number
EPA ID Number

ARGOS USA, LLC (Continued)

1007848583

Year: 2020
Address Type: MineLocation
PO Box: Not reported
Address: 2001 MARITIME BLVD.
City: TAMPA
State: FL
Operator: Argos USA LLC
Zip: 336056760
Mine Controller Name: Cementos Argos S A
Name: TAMPA CEMENT GRINDING PLANT
Ownership Date: 08-MAR-14
Mine Status: Active
Status Date: 30-APR-76
Primary Site Description: Cement
Mine Type: Facility
State 2: FL
County: HILLSBOROUGH

Violation Number: 9495191
Mine ID: 0800159
Contractor ID: C0502
Date Issued: 05-FEB-20
Action Type: 104(a)
Type of Issue: Citation
S and S: Y

Term Date: 07-FEB-20
Title 30 Code of Federal Regulations: 56.4104(a)
Proposed Penalty: Not reported
Assessment Amount: Not reported
Paid Penalty Amount: Not reported
Assessment Case Status: Not reported
Assessment Status: Not reported

Year: 2020
Address Type: MineLocation
PO Box: Not reported
Address: 2001 MARITIME BLVD.
City: TAMPA
State: FL
Operator: Argos USA LLC
Zip: 336056760
Mine Controller Name: Cementos Argos S A
Name: TAMPA CEMENT GRINDING PLANT
Ownership Date: 08-MAR-14
Mine Status: Active
Status Date: 30-APR-76
Primary Site Description: Cement
Mine Type: Facility
State 2: FL
County: HILLSBOROUGH

Violation Number: 9495192
Mine ID: 0800159
Contractor ID: Not reported
Date Issued: 06-FEB-20
Action Type: 104(a)
Type of Issue: Citation
S and S: N

Map ID
Direction
Distance
Elevation

MAP FINDINGS

Site

Database(s)

EDR ID Number
EPA ID Number

ARGOS USA, LLC (Continued)

1007848583

Term Date:	06-FEB-20
Title 30 Code of Federal Regulations:	56.12028
Proposed Penalty:	123
Assessment Amount:	123
Paid Penalty Amount:	123
Assessment Case Status:	Not reported
Assessment Status:	Proposed
Year:	2020
Address Type:	MineLocation
PO Box:	Not reported
Address:	2001 MARITIME BLVD.
City:	TAMPA
State:	FL
Operator:	Argos USA LLC
Zip:	336056760
Mine Controller Name:	Cementos Argos S A
Name:	TAMPA CEMENT GRINDING PLANT
Ownership Date:	08-MAR-14
Mine Status:	Active
Status Date:	30-APR-76
Primary Site Description:	Cement
Mine Type:	Facility
State 2:	FL
County:	HILLSBOROUGH
Violation Number:	9495193
Mine ID:	0800159
Contractor ID:	Not reported
Date Issued:	06-FEB-20
Action Type:	104(a)
Type of Issue:	Citation
S and S:	N
Term Date:	07-FEB-20
Title 30 Code of Federal Regulations:	56.20011
Proposed Penalty:	144
Assessment Amount:	144
Paid Penalty Amount:	144
Assessment Case Status:	Not reported
Assessment Status:	Proposed
Year:	2020
Address Type:	MineLocation
PO Box:	Not reported
Address:	2001 MARITIME BLVD.
City:	TAMPA
State:	FL
Operator:	Argos USA LLC
Zip:	336056760
Mine Controller Name:	Cementos Argos S A
Name:	TAMPA CEMENT GRINDING PLANT
Ownership Date:	08-MAR-14
Mine Status:	Active
Status Date:	30-APR-76
Primary Site Description:	Cement
Mine Type:	Facility
State 2:	FL
County:	HILLSBOROUGH

Map ID
Direction
Distance
Elevation

MAP FINDINGS

Site

Database(s)

EDR ID Number
EPA ID Number

ARGOS USA, LLC (Continued)

1007848583

Violation Number: 9495194
Mine ID: 0800159
Contractor ID: Not reported
Date Issued: 06-FEB-20
Action Type: 104(a)
Type of Issue: Citation
S and S: N
Term Date: 06-FEB-20
Title 30 Code of Federal Regulations: 56.12004
Proposed Penalty: 123
Assessment Amount: 123
Paid Penalty Amount: 123
Assessment Case Status: Not reported
Assessment Status: Proposed
Year: 2020
Address Type: MineLocation
PO Box: Not reported
Address: 2001 MARITIME BLVD.
City: TAMPA
State: FL
Operator: Argos USA LLC
Zip: 336056760
Mine Controller Name: Cementos Argos S A
Name: TAMPA CEMENT GRINDING PLANT
Ownership Date: 08-MAR-14
Mine Status: Active
Status Date: 30-APR-76
Primary Site Description: Cement
Mine Type: Facility
State 2: FL
County: HILLSBOROUGH

Violation Number: 9495195
Mine ID: 0800159
Contractor ID: Not reported
Date Issued: 06-FEB-20
Action Type: 104(a)
Type of Issue: Citation
S and S: N
Term Date: 07-FEB-20
Title 30 Code of Federal Regulations: 56.12028
Proposed Penalty: 123
Assessment Amount: 123
Paid Penalty Amount: 123
Assessment Case Status: Not reported
Assessment Status: Proposed
Year: 2020
Address Type: MineLocation
PO Box: Not reported
Address: 2001 MARITIME BLVD.
City: TAMPA
State: FL
Operator: Argos USA LLC
Zip: 336056760
Mine Controller Name: Cementos Argos S A
Name: TAMPA CEMENT GRINDING PLANT
Ownership Date: 08-MAR-14

Map ID
Direction
Distance
Elevation

MAP FINDINGS

Site

Database(s)

EDR ID Number
EPA ID Number

ARGOS USA, LLC (Continued)

1007848583

Mine Status:	Active
Status Date:	30-APR-76
Primary Site Description:	Cement
Mine Type:	Facility
State 2:	FL
County:	HILLSBOROUGH
Violation Number:	9495257
Mine ID:	0800159
Contractor ID:	Not reported
Date Issued:	10-JUN-20
Action Type:	104(a)
Type of Issue:	Citation
S and S:	N
Term Date:	12-JUN-20
Title 30 Code of Federal Regulations:	56.4102
Proposed Penalty:	123
Assessment Amount:	123
Paid Penalty Amount:	123
Assessment Case Status:	Not reported
Assessment Status:	Proposed
Year:	2020
Address Type:	MineLocation
PO Box:	Not reported
Address:	2001 MARITIME BLVD.
City:	TAMPA
State:	FL
Operator:	Argos USA LLC
Zip:	336056760
Mine Controller Name:	Cementos Argos S A
Name:	TAMPA CEMENT GRINDING PLANT
Ownership Date:	08-MAR-14
Mine Status:	Active
Status Date:	30-APR-76
Primary Site Description:	Cement
Mine Type:	Facility
State 2:	FL
County:	HILLSBOROUGH
Violation Number:	9495258
Mine ID:	0800159
Contractor ID:	Not reported
Date Issued:	10-JUN-20
Action Type:	104(a)
Type of Issue:	Citation
S and S:	Y
Term Date:	11-JUN-20
Title 30 Code of Federal Regulations:	56.20003(a)
Proposed Penalty:	482
Assessment Amount:	482
Paid Penalty Amount:	482
Assessment Case Status:	Not reported
Assessment Status:	Proposed
Year:	2020
Address Type:	MineLocation
PO Box:	Not reported
Address:	2001 MARITIME BLVD.

Map ID
Direction
Distance
Elevation

MAP FINDINGS

Site

Database(s)

EDR ID Number
EPA ID Number

ARGOS USA, LLC (Continued)

1007848583

City: TAMPA
State: FL
Operator: Argos USA LLC
Zip: 336056760
Mine Controller Name: Cementos Argos S A
Name: TAMPA CEMENT GRINDING PLANT
Ownership Date: 08-MAR-14
Mine Status: Active
Status Date: 30-APR-76
Primary Site Description: Cement
Mine Type: Facility
State 2: FL
County: HILLSBOROUGH

Violation Number: 9495259
Mine ID: 0800159
Contractor ID: Not reported
Date Issued: 10-JUN-20
Action Type: 104(a)
Type of Issue: Citation
S and S: Y
Term Date: 16-JUN-20
Title 30 Code of Federal Regulations: 56.18002(a)
Proposed Penalty: 275
Assessment Amount: 275
Paid Penalty Amount: 275
Assessment Case Status: Not reported
Assessment Status: Proposed
Year: 2020
Address Type: MineLocation
PO Box: Not reported
Address: 2001 MARITIME BLVD.
City: TAMPA
State: FL
Operator: Argos USA LLC
Zip: 336056760
Mine Controller Name: Cementos Argos S A
Name: TAMPA CEMENT GRINDING PLANT
Ownership Date: 08-MAR-14
Mine Status: Active
Status Date: 30-APR-76
Primary Site Description: Cement
Mine Type: Facility
State 2: FL
County: HILLSBOROUGH

[Click this hyperlink](#) while viewing on your computer to access
241 additional US_MINES_VIOLATIONS: record(s) in the EDR Site Report.

FINDS:

Registry ID: 110001737256

Click Here:

Environmental Interest/Information System:

NCDB (National Compliance Data Base) supports implementation of the

Map ID
Direction
Distance
Elevation

MAP FINDINGS

Site

Database(s)

EDR ID Number
EPA ID Number

ARGOS USA, LLC (Continued)

1007848583

Federal Insecticide, Fungicide, and Rodenticide Act (FIFRA) and the Toxic Substances Control Act (TSCA). The system tracks inspections in regions and states with cooperative agreements, enforcement actions, and settlements.

AFS (Aerometric Information Retrieval System (AIRS) Facility Subsystem) replaces the former Compliance Data System (CDS), the National Emission Data System (NEDS), and the Storage and Retrieval of Aerometric Data (SAROAD). AIRS is the national repository for information concerning airborne pollution in the United States. AFS is used to track emissions and compliance data from industrial plants. AFS data are utilized by states to prepare State Implementation Plans to comply with regulatory programs and by EPA as an input for the estimation of total national emissions. AFS is undergoing a major redesign to support facility operating permits required under Title V of the Clean Air Act.

TSCA SUBMITTER

CRITERIA AIR POLLUTANT MAJOR

US EPA TRIS (Toxics Release Inventory System) contains information from facilities on the amounts of over 300 listed toxic chemicals that these facilities release directly to air, water, land, or that are transported off-site.

RCRAInfo is a national information system that supports the Resource Conservation and Recovery Act (RCRA) program through the tracking of events and activities related to facilities that generate, transport, and treat, store, or dispose of hazardous waste. RCRAInfo allows RCRA program staff to track the notification, permit, compliance, and corrective action activities required under RCRA.

AIR MAJOR

ICIS (Integrated Compliance Information System) is the Integrated Compliance Information System and provides a database that, when complete, will contain integrated Enforcement and Compliance information across most of EPA's programs. The vision for ICIS is to replace EPA's independent databases that contain Enforcement data with a single repository for that information. Currently, ICIS contains all Federal Administrative and Judicial enforcement actions. This information is maintained in ICIS by EPA in the Regional offices and its Headquarters. A future release of ICIS will replace the Permit Compliance System (PCS) which supports the NPDES and will integrate that information with Federal actions already in the system. ICIS also has the capability to track other activities occurring in the Region that support Compliance and Enforcement programs. These include; Incident Tracking, Compliance Assistance, and Compliance Monitoring. Florida Environmental System Today Application (FIESTA) Data Maintenance (FDM) system maintains entity, environmental interest and affiliation data for the State of Florida.

Registry ID: 110020175031

Click Here:

Environmental Interest/Information System:

US National Pollutant Discharge Elimination System (NPDES) module of the Compliance Information System (ICIS) tracks surface water permits issued under the Clean Water Act. Under NPDES, all facilities that discharge pollutants from any point source into waters of the United States are required to obtain a permit. The permit will likely contain limits on what can be discharged, impose monitoring and reporting requirements, and include other provisions to ensure that the discharge does not adversely affect water quality.

Map ID
Direction
Distance
Elevation

MAP FINDINGS

Site

Database(s)

EDR ID Number
EPA ID Number

ARGOS USA, LLC (Continued)

1007848583

ICIS (Integrated Compliance Information System) is the Integrated Compliance Information System and provides a database that, when complete, will contain integrated Enforcement and Compliance information across most of EPA's programs. The vision for ICIS is to replace EPA's independent databases that contain Enforcement data with a single repository for that information. Currently, ICIS contains all Federal Administrative and Judicial enforcement actions. This information is maintained in ICIS by EPA in the Regional offices and it Headquarters. A future release of ICIS will replace the Permit Compliance System (PCS) which supports the NPDES and will integrate that information with Federal actions already in the system. ICIS also has the capability to track other activities occurring in the Region that support Compliance and Enforcement programs. These include; Incident Tracking, Compliance Assistance, and Compliance Monitoring.

[Click this hyperlink](#) while viewing on your computer to access additional FINDS: detail in the EDR Site Report.

ECHO:

Envid: 1007848583
Registry ID: 110020175031
DFR URL: <http://echo.epa.gov/detailed-facility-report?fid=110020175031>
Name: FLORIDA CEMENT INC TAMPA
Address: 2001 MARITIME BLVD
City,State,Zip: TAMPA, FL 33605

Envid: 1007848583
Registry ID: 110001737256
DFR URL: <http://echo.epa.gov/detailed-facility-report?fid=110001737256>
Name: ARGOS USA, LLC
Address: 2001 MARITIME BOULEVARD
City,State,Zip: TAMPA, FL 33605

CLEANUP SITES:

Name: ARGOS CEMENT LLC
Address: 2001 MARITIME BLVD
City,State,Zip: TAMPA, FL 33605
DEP Cleanup Site Key: 66156587
Source Database Name: Storage Tank Contamination Monitoring
Source Database Id: 8625141
CPAC Program Area Id: TK
CLLC Cleanup Category Key: PETRO
RSC2 Remediation Status Key: PENDING
Data Load Date: 02/22/2021
OC3 Office Id: SWD
Physical Address Line 2: Not reported
OIC Object Of Interest Id: FACIL
PC2 Proximity Id: EXACT
Calc Coordinates Accuracy Level Id: 4
CMC2 Coordinate Method Id: Digital Aerial Photography With Ground Control
DC4 Datum Id: High Accuracy Reference Network
VSC1 Verification Status: REVIEWED
Collect Username: WOEBER_A
Collect Date: 02/22/2006
Collect Affiliation: DEPARTMENT OF ENVIRONMENTAL PROTECTION
Map Source: 1999 doqs
Map Source Scale: 5000

Map ID
Direction
Distance
Elevation

MAP FINDINGS

Site

Database(s)

EDR ID Number
EPA ID Number

ARGOS USA, LLC (Continued)

1007848583

Interpolation Scale: Not reported
Verifier Username: WOEBER_A
Verifier Affiliation: DEPARTMENT OF ENVIRONMENTAL PROTECTION
Verification Date: 02/23/2006
Verified Coordinate Method Id: Digital Aerial Photography With Ground Control
Source Database Name Code: STCM
CMC2 Coordinate Method ID Code: DPHO
DC4 Datum ID Code: HARN
Verified Coordinate Method ID Code: DPHO
Comments: Not reported
Latitude/Longitude (deg/min/sec): 27 56 / 82 26

DWM CONTAM:

Name: ARGOS CEMENT LLC
Address: 2001 MARITIME BLVD
City,State,Zip: TAMPA, FL 33605
Program Site Id: 8625141
Lat DD: 28
Lat MM: 56
Lat SS: 11.831
Long DD: 82
Long MM: 26
Long SS: 32.8147
Office/ District: SWD
Program Area: STORAGE TANKS
Priority Score: 9
Datum: 0
Method: ADDM
Facility Status: OPEN
Facility Type: C - Fuel user/Non-retail
Score Effective Date: 2001-08-27 00:00:00
Score When Ranked: 9
Rank: 11086
Operator: GALE DAVIS
Phone: (732)513-0858
Name Changed: 2018-09-05 00:00:00
Addr Changed: 2001-10-30 00:00:00
Related Party ID: 69792
Primary RP Role: ACCOUNT OWNER
RP Begin Date: 3/17/2014
RP Name: ARGOS CEMENT LLC
RP Address1: 3015 WINDWARD PLAZA #300
RP Address2: Not reported
RP City: ALPHARETTA
RP State: GA
RP Zip5: 30005
RP Zip4: Not reported
Contact: WILLIAM VOSHELL
RP Phone: (352)472-4722
RP Extension: Not reported
Site Manager: Not reported

Map ID
Direction
Distance
Elevation

MAP FINDINGS

EDR ID Number
EPA ID Number

	Site	Database(s)	
CN1238	EL ENCANTO CLEANERS	RCRA-SQG	1000207263
NNE	1818 N 15TH ST	FL PRIORITYCLEANERS	FLD089649693
1/2-1	TAMPA, FL 33605		
0.859 mi.			
4538 ft.	Site 1 of 2 in cluster CN		
Relative:	RCRA-SQG:		
Higher	Date Form Received by Agency:	1987-06-25 00:00:00.0	
	Handler Name:	EL ENCANTO CLEANERS	
Actual:	Handler Address:	1818 N 15TH ST	
13 ft.	Handler City,State,Zip:	TAMPA, FL 33605-3642	
	EPA ID:	FLD089649693	
	Contact Name:	HARRY MORADIELLOS	
	Contact Address:	N 15TH ST	
	Contact City,State,Zip:	TAMPA, FL 33605-3642	
	Contact Telephone:	813-248-3979	
	Contact Fax:	Not reported	
	Contact Email:	Not reported	
	Contact Title:	PRESIDENT	
	EPA Region:	04	
	Land Type:	Private	
	Federal Waste Generator Description:	Small Quantity Generator	
	Non-Notifier:	Not reported	
	Biennial Report Cycle:	Not reported	
	Accessibility:	Not reported	
	Active Site Indicator:	Handler Activities	
	State District Owner:	FL	
	State District:	SW	
	Mailing Address:	N 15TH ST	
	Mailing City,State,Zip:	TAMPA, FL 33605-3642	
	Owner Name:	HARRY MORADIELLOS	
	Owner Type:	Private	
	Operator Name:	Not reported	
	Operator Type:	Not reported	
	Short-Term Generator Activity:	No	
	Importer Activity:	No	
	Mixed Waste Generator:	No	
	Transporter Activity:	No	
	Transfer Facility Activity:	No	
	Recycler Activity with Storage:	No	
	Small Quantity On-Site Burner Exemption:	No	
	Smelting Melting and Refining Furnace Exemption:	No	
	Underground Injection Control:	No	
	Off-Site Waste Receipt:	No	
	Universal Waste Indicator:	No	
	Universal Waste Destination Facility:	No	
	Federal Universal Waste:	No	
	Active Site Fed-Reg Treatment Storage and Disposal Facility:	Not reported	
	Active Site Converter Treatment storage and Disposal Facility:	Not reported	
	Active Site State-Reg Treatment Storage and Disposal Facility:	Not reported	
	Active Site State-Reg Handler:	---	
	Federal Facility Indicator:	Not reported	
	Hazardous Secondary Material Indicator:	NN	
	Sub-Part K Indicator:	Not reported	
	Commercial TSD Indicator:	No	
	Treatment Storage and Disposal Type:	Not reported	
	2018 GPRA Permit Baseline:	Not on the Baseline	
	2018 GPRA Renewals Baseline:	Not on the Baseline	
	Permit Renewals Workload Universe:	Not reported	

Map ID
Direction
Distance
Elevation

MAP FINDINGS

Site

Database(s)

EDR ID Number
EPA ID Number

EL ENCANTO CLEANERS (Continued)

1000207263

Permit Workload Universe:	Not reported
Permit Progress Universe:	Not reported
Post-Closure Workload Universe:	Not reported
Closure Workload Universe:	Not reported
202 GPRA Corrective Action Baseline:	No
Corrective Action Workload Universe:	No
Subject to Corrective Action Universe:	No
Non-TSDFs Where RCRA CA has Been Imposed Universe:	No
TSDFs Potentially Subject to CA Under 3004 (u)/(v) Universe:	No
TSDFs Only Subject to CA under Discretionary Auth Universe:	No
Corrective Action Priority Ranking:	No NCAPS ranking
Environmental Control Indicator:	No
Institutional Control Indicator:	No
Human Exposure Controls Indicator:	N/A
Groundwater Controls Indicator:	N/A
Operating TSDF Universe:	Not reported
Full Enforcement Universe:	Not reported
Significant Non-Complier Universe:	No
Unaddressed Significant Non-Complier Universe:	No
Addressed Significant Non-Complier Universe:	No
Significant Non-Complier With a Compliance Schedule Universe:	No
Financial Assurance Required:	Not reported
Handler Date of Last Change:	2011-06-23 16:56:54.0
Recognized Trader-Importer:	No
Recognized Trader-Exporter:	No
Importer of Spent Lead Acid Batteries:	No
Exporter of Spent Lead Acid Batteries:	No
Recycler Activity Without Storage:	Not reported
Manifest Broker:	Not reported
Sub-Part P Indicator:	No

Handler - Owner Operator:

Owner/Operator Indicator:	Owner
Owner/Operator Name:	HARRY MORADIELLOS
Legal Status:	Private
Date Became Current:	1996-10-18 00:00:00.
Date Ended Current:	Not reported
Owner/Operator Address:	1818 N 15TH ST
Owner/Operator City,State,Zip:	TAMPA, FL 33605-3642
Owner/Operator Telephone:	Not reported
Owner/Operator Telephone Ext:	Not reported
Owner/Operator Fax:	Not reported
Owner/Operator Email:	Not reported

Owner/Operator Indicator:	Owner
Owner/Operator Name:	MORADIELLOS HARRY
Legal Status:	Private
Date Became Current:	1996-10-18 00:00:00.
Date Ended Current:	Not reported
Owner/Operator Address:	1818 N 15TH ST
Owner/Operator City,State,Zip:	TAMPA, FL 33605-3642
Owner/Operator Telephone:	Not reported
Owner/Operator Telephone Ext:	Not reported
Owner/Operator Fax:	Not reported
Owner/Operator Email:	Not reported

Map ID
Direction
Distance
Elevation

MAP FINDINGS

Site

Database(s)

EDR ID Number
EPA ID Number

EL ENCANTO CLEANERS (Continued)

1000207263

Historic Generators:

Receive Date: 1987-06-25 00:00:00.0
Handler Name: EL ENCANTO CLEANERS
Federal Waste Generator Description: Small Quantity Generator
State District Owner: FL
Large Quantity Handler of Universal Waste: No
Recognized Trader Importer: No
Recognized Trader Exporter: No
Spent Lead Acid Battery Importer: No
Spent Lead Acid Battery Exporter: No
Current Record: Yes
Non Storage Recycler Activity: Not reported
Electronic Manifest Broker: Not reported

List of NAICS Codes and Descriptions:

NAICS Codes: No NAICS Codes Found

Facility Has Received Notices of Violations:

Violations: No Violations Found

Evaluation Action Summary:

Evaluations: No Evaluations Found

PRIORITYCLEANERS:

Name: EL ENCANTO CLEANERS INC
Address: 1818 15TH ST
City,State,Zip: TAMPA, FL 33605
Rank: 498
Facility ID: 9500225
Score: 30
Voluntary Cleanup: Not reported

CN1239
NNE
1/2-1
0.859 mi.
4538 ft.

EL ENCANTO CLEANERS INC
1818 N 15TH ST
TAMPA, FL 33605
Site 2 of 2 in cluster CN

FL CLEANUP SITES **S120692753**
FL DWM CONTAM **N/A**

Relative:
Higher
Actual:
13 ft.

CLEANUP SITES:

Name: EL ENCANTO CLEANERS INC
Address: 1818 N 15TH ST
City,State,Zip: TAMPA, FL 33605
DEP Cleanup Site Key: 66149548
Source Database Name: Not reported
Source Database Id: ERIC_4689
CPAC Program Area Id: DC
CLLC Cleanup Category Key: OTHCU
RSC2 Remediation Status Key: ONHOLD
Data Load Date: 02/22/2021
OC3 Office Id: SWD
Physical Address Line 2: Not reported
OIC Object Of Interest Id: FACIL
PC2 Proximity Id: ENTRA
Calc Coordinates Accuracy Level Id: 3

Map ID
Direction
Distance
Elevation

MAP FINDINGS

Site

Database(s)

EDR ID Number
EPA ID Number

EL ENCANTO CLEANERS INC (Continued)

S120692753

CMC2 Coordinate Method Id: GPS with Wide-Area Augmentation Service Correction
DC4 Datum Id: North American Datum of 1983
VSC1 Verification Status: REVIEWED
Collect Username: ERIC_HAZARD_INIT_LOAD
Collect Date: 06/23/2016
Collect Affiliation: Not reported
Map Source: Not reported
Map Source Scale: Not reported
Interpolation Scale: Not reported
Verifier Username: ERIC_HAZARD_INIT_LOAD
Verifier Affiliation: Not reported
Verification Date: 06/23/2016
Verified Coordinate Method Id: GPS with Wide-Area Augmentation Service Correction
Source Database Name Code: ERIC
CMC2 Coordinate Method ID Code: WGPS
DC4 Datum ID Code: NAD83
Verified Coordinate Method ID Code: WGPS
Comments: Alternate ID: 299500225
Latitude/Longitude (deg/min/sec): 27 57 / 82 26

DWM CONTAM:

Name: EL ENCANTO CLEANERS INC
Address: 1818 N 15TH ST
City,State,Zip: TAMPA, FL
Program Site Id: ERIC_4689
Lat DD: 27
Lat MM: 57
Lat SS: 38.8601
Long DD: 82
Long MM: 26
Long SS: 34.5602
Office/ District: SWD
Program Area: DRYCLEANING
Priority Score: Not reported
Datum: NAD83
Method: WGPS
Facility Status: On Hold
Facility Type: Not reported
Score Effective Date: Not reported
Score When Ranked: Not reported
Rank: Not reported
Operator: Not reported
Phone: Not reported
Name Changed: Not reported
Addr Changed: Not reported
Related Party ID: Not reported
Primary RP Role: Not reported
RP Begin Date: Not reported
RP Name: Not reported
RP Address1: Not reported
RP Address2: Not reported
RP City: Not reported
RP State: Not reported
RP Zip5: Not reported
RP Zip4: Not reported
Contact: Not reported
RP Phone: Not reported

Map ID
Direction
Distance
Elevation

MAP FINDINGS

Site

Database(s)

EDR ID Number
EPA ID Number

EL ENCANTO CLEANERS INC (Continued)

S120692753

RP Extension: Not reported
Site Manager: Not reported

CO1240
East
1/2-1
0.862 mi.
4549 ft.

HECTOR ALONSO
607 22ND ST
TAMPA, FL 33605

FL SWF/LF

S113898941
N/A

Site 1 of 2 in cluster CO

Relative:
Lower

SWF/LF:

Actual:
4 ft.

Name: HECTOR ALONSO
Address: 607 22ND ST
City,State,Zip: TAMPA, FL 33605
Facility ID: 96067
District: SWD
Lat/Long: :: / ::
Class Type: 754
Classification: WASTE TIRE COLLECTOR
Class Status: INACTIVE (I)
Section: Not reported
Township: Not reported
Range: Not reported
Responsible Authority Name: Not reported
Responsible Authority Address: Not reported
Responsible Authority City,St,Zip: Not reported
Responsible Authority Phone: Not reported
EMail Address1: Not reported
EMail Address2: Not reported
Site Supervisor Name: Not reported
Site Supervisor Addr: Not reported
Site Supervisor City/State/Zip: Not reported
Site Supervisor Telephone: Not reported
Land Owner Name: Not reported
Land Owner Address: Not reported
Land Owner City/State/Zip: Not reported
Land Owner Telephone: Not reported

[Click here for Florida Oculus:](#)

CL1241
East
1/2-1
0.865 mi.
4569 ft.

TAMPA CITY-FIRE STATION #6
311 S 22ND ST & LINDSEY ST
TAMPA, FL 33605

FL LUST
FL UST

U001355926
N/A

FL Financial Assurance

Site 2 of 2 in cluster CL

Relative:
Lower

LUST:

Actual:
5 ft.

Name: TAMPA CITY-FIRE STATION #6
Address: 311 S 22ND ST & LINDSEY ST
City,State,Zip: TAMPA, FL 33605
Region: STATE
Facility Id: 8842516
Facility Status: CLOSED
Facility Type: H - Local Government
Facility Phone: (813)348-1154
Facility Cleanup Rank: 8533
District: Southwest District

Map ID
Direction
Distance
Elevation

MAP FINDINGS

Site

Database(s)

EDR ID Number
EPA ID Number

TAMPA CITY-FIRE STATION #6 (Continued)

U001355926

Lat/Long (dms): 27 56 48.0659 / 82 26 5.9001
Section: Not reported
Township: Not reported
Range: Not reported
Feature: Not reported
Method: UNVR
Datum: 0
Score: 6
Score Effective Date: 2008-11-14 00:00:00
Score When Ranked: 10
Operator: HALLIE CALIG
Name Update: 2009-04-08 00:00:00
Address Update: 2019-08-26 00:00:00

Petroleum Cleanup PCT Facility Score:

Facility Cleanup Status: CMPL - COMPLETED
Contact: FRANK PFISTER
Contact Company: TAMPA FIRE RESCUE
Contact Address: 808 E ZACK ST
Contact City/State/Zip: TAMPA, FL 33602
Phone: (813)274-7528
Bad Address Ind: N
State: FL
Zip: 33605, 6309
Score: 6
Score Effective Date: 2008-11-14 00:00:00
Related Party ID: 21536
Primary RP Role: ACCOUNT OWNER
RP Begin Date: 1988-12-28
RP Zip: 5223
RP Extension: Not reported

Discharge Cleanup Summary:

Discharge Date: 12/12/1988
PCT Discharge Combined: Not reported
Cleanup Required: R - CLEANUP REQUIRED
Discharge Cleanup Status: SRCR - SRCR COMPLETE
Disch Cleanup Status Date: 9/23/2019
Cleanup Work Status: COMPLETED
Information Source: E - EDI
Other Source Description: Not reported
Eligibility Indicator: E - ELIGIBLE
Site Manager: DORSETT_A
Site Mgr End Date: 10/15/2019
Tank Office: PCTM6 - PETROLEUM CLEANUP TEAM 6

Petroleum Cleanup Program Eligibility:

Facility ID: 8842516
Discharge Date: 12/12/1988
Pct Discharge Combined With: Not reported
Cleanup Required: R - CLEANUP REQUIRED
Discharge Cleanup Status: SRCR - SRCR COMPLETE
Disch Cleanup Status Date: 9/23/2019
Cleanup Work Status: COMPLETED
Information Source: Not reported
Other Source Description: Not reported
Application Received Date: Not reported
Cleanup Program: E - EARLY DETECTION INCENTIVE

Map ID
Direction
Distance
Elevation

MAP FINDINGS

Site

Database(s)

EDR ID Number
EPA ID Number

TAMPA CITY-FIRE STATION #6 (Continued)

U001355926

Eligibility Status:	Not reported
Elig Status Date:	Not reported
Letter Of Intent Date:	Not reported
Redetermined:	Not reported
Inspection Date:	Not reported
Site Manager:	DORSETT_A
Site Mgr End Date:	10/15/2019
Tank Office:	PCTM6 - PETROLEUM CLEANUP TEAM 6
Deductible Amount:	Not reported
Deductible Paid To Date:	Not reported
Co-Pay Amount:	Not reported
Co-Pay Paid To Date:	Not reported
Cap Amount:	0
Contaminated Media:	
Discharge Date:	12/12/1988
Pct Discharge Combined With:	Not reported
Cleanup Required:	R - CLEANUP REQUIRED
Discharge Cleanup Status:	SRCR - SRCR COMPLETE
Disch Cleanup Status Date:	9/23/2019
Cleanup Work Status:	COMPLETED
Information Source:	E - EDI
Other Source Description:	Not reported
Elig Indicator:	E - ELIGIBLE
Site Manager:	DORSETT_A
Site Mgr End Date:	10/15/2019
Tank Office:	PCTM6 - PETROLEUM CLEANUP TEAM
Contaminated Drinking Wells:	0
Contaminated Monitoring Well:	No
Contaminated Soil:	Yes
Contaminated Surface Water:	No
Contaminated Ground Water:	No
Pollutant:	A - Leaded Gas
Pollutant Other Description:	Not reported
Gallons Discharged:	Not reported
Discharge Date:	12/12/1988
Pct Discharge Combined With:	Not reported
Cleanup Required:	R - CLEANUP REQUIRED
Discharge Cleanup Status:	SRCR - SRCR COMPLETE
Disch Cleanup Status Date:	9/23/2019
Cleanup Work Status:	COMPLETED
Information Source:	E - EDI
Other Source Description:	Not reported
Elig Indicator:	E - ELIGIBLE
Site Manager:	DORSETT_A
Site Mgr End Date:	10/15/2019
Tank Office:	PCTM6 - PETROLEUM CLEANUP TEAM
Contaminated Drinking Wells:	0
Contaminated Monitoring Well:	No
Contaminated Soil:	Yes
Contaminated Surface Water:	No
Contaminated Ground Water:	No
Pollutant:	D - Vehicular Diesel
Pollutant Other Description:	Not reported
Gallons Discharged:	Not reported
Task Information:	
District:	SWD

Map ID
Direction
Distance
Elevation

MAP FINDINGS

Site

Database(s)

EDR ID Number
EPA ID Number

TAMPA CITY-FIRE STATION #6 (Continued)

U001355926

Facility ID: 8842516
Facility Status: CLOSED
Facility Type: H - Local Government -
County: HILLSBOROUGH
County ID: 29
Cleanup Eligibility Status: E
Source Effective Date: Not reported
Discharge Date: 12-12-1988
Cleanup Required: R - CLEANUP REQUIRED
Discharge Cleanup Status: RA - RA ONGOING
Disch Cleanup Status Date: 02-24-1994
SRC Action Type: -
SRC Submit Date: Not reported
SRC Review Date: Not reported
SRC Completion Status: -
SRC Issue Date: Not reported
SRC Comment: Not reported
Cleanup Work Status: INACTIVE
Site Mgr: DORSETT_A
Site Mgr End Date: Not reported
Tank Office: PCTM6 - Team 6
SR Task ID: 47496
SR Cleanup Responsible: ST - STATE
SR Funding Eligibility Type: -
SR Actual Cost: Not reported
SR Completion Date: Not reported
SR Payment Date: Not reported
SR Oral Date: Not reported
SR Written Date: Not reported
SR Soil Removal: Not reported
SR Free Product Removal: Not reported
SR Soil Tonnage Removed: Not reported
SR Soil Treatment: Not reported
SR Other Treatment: Not reported
SR Alternate Proc Received Date: Not reported
SR Alternate Procedure Status: Not reported
SR Alternate Procedure Status Date: Not reported
SR Alternate Procedure Comments: Not reported
SA Task ID: 47497
SA Cleanup Responsible: ST - STATE
SA Funding Eligibility Type: -
SA Actual Cost: Not reported
SA Completion Date: 01-07-1994
SA Payment Date: Not reported
RAP Task ID: 47498
RAP Cleanup Responsible ID: LP - LOCAL PROGRAM
RAP Funding Eligibility Type: -
RAP Actual Cost: Not reported
RAP Completion Date: 01-07-1994
RAP Payment Date: Not reported
RAP Last Order Approved: 1994-01-07 00:00:00
RA Task ID: 47499
RA Cleanup Responsible: LP - LOCAL PROGRAM
RA Funding Eligibility Type: -
RA Years to Complete: Not reported
RA Actual Cost: Not reported

Map ID
Direction
Distance
Elevation

MAP FINDINGS

Site

Database(s)

EDR ID Number
EPA ID Number

TAMPA CITY-FIRE STATION #6 (Continued)

U001355926

[Click here for Florida Oculus:](#)

UST:

Facility Id: 8842516
Facility Status: CLOSED
Type Description: Local Government
Facility Phone: 8133481154
Region: STATE
Positioning Method: UNVR
Lat/Long (dms): 27 56 45 / 82 26 4

Owner:

Owner Id: 21536
Owner Name: TAMPA FIRE RESCUE
Owner Address: 808 E ZACK ST
Owner Address 2: ATTN: FRANK PFISTER
Owner City,St,Zip: TAMPA, FL 33602
Owner Contact: FRANK PFISTER
Owner Phone: 8132747528

Tank Info:

Name: TAMPA CITY-FIRE STATION #6
Address: 311 S 22ND ST & LINDSEY ST
City: TAMPA
Zip: 33605
Tank Id: 1
Status: Removed
Status Date: 10/31/1990
Install Date: Not reported
Substance: Vehicular diesel
Content Description: Vehicular Diesel
Gallons: 500
Vessel Indicator: TANK
Tank Location: UNDERGROUND
DEP Contractor: P

Name: TAMPA CITY-FIRE STATION #6
Address: 311 S 22ND ST & LINDSEY ST
City: TAMPA
Zip: 33605
Tank Id: 2
Status: Removed
Status Date: 02/01/2017
Install Date: Not reported
Substance: Leaded gas
Content Description: Leaded Gas
Gallons: 888
Vessel Indicator: TANK
Tank Location: UNDERGROUND
DEP Contractor: P

[Click here for Florida Oculus:](#)

FL Financial Assurance 3:

Name: TAMPA CITY-FIRE STATION #6

Map ID
Direction
Distance
Elevation

MAP FINDINGS

Site

Database(s)

EDR ID Number
EPA ID Number

TAMPA CITY-FIRE STATION #6 (Continued)

U001355926

Address: 311 S 22ND ST & LINDSEY ST
City,State,Zip: TAMPA, FL 33605
Region: 3
Facility ID: 8842516
Facility Phone: 8133481154
Facility Status: CLOSED
Facility Type: H
Type Description: Local Government
DEP CO: P
Financial Responsibility: NONE
Insurance Company: Not reported
Effective Date: Not reported
Expire Date: Not reported
Owner ID: 21536
Owner Name: TAMPA FIRE RESCUE
Owner Address: 808 E ZACK ST
Owner Address2: ATTN: FRANK PFISTER
Owner City,St,Zip: TAMPA, FL 33602
Contact: FRANK PFISTER
Resp Party Phone: 8132747528

CO1242
East
1/2-1
0.876 mi.
4626 ft.

Relative:
Lower

Actual:
4 ft.

DIXIE NEON CO
608 S 22ND ST
TAMPA, FL 33605

Site 2 of 2 in cluster CO

FL LUST 1000450168
FL UST FLD984177238
RCRA NonGen / NLR
FINDS
ECHO
FL CLEANUP SITES
FL DWM CONTAM

LUST:
Name: DIXIE NEON CO INC
Address: 608 S 22ND ST
City,State,Zip: TAMPA, FL 33605
Region: STATE
Facility Id: 8625074
Facility Status: CLOSED
Facility Type: C - Fuel user/Non-retail
Facility Phone: (813)248-2531
Facility Cleanup Rank: 8533
District: Southwest District
Lat/Long (dms): 27 56 40.44 / 82 26 2.9
Section: Not reported
Township: Not reported
Range: Not reported
Feature: Not reported
Method: UNVR
Datum: 0
Score: 10
Score Effective Date: 1997-11-04 00:00:00
Score When Ranked: 10
Operator: FREDDIE NEVIA, JR.
Name Update: 2005-05-27 00:00:00
Address Update: Not reported

Petroleum Cleanup PCT Facility Score:
Facility Cleanup Status: ONGO - ONGOING
Contact: FREDDIE NEVIA, JR.
Contact Company: DIXIE NEON CO INC

Map ID
Direction
Distance
Elevation

MAP FINDINGS

Site

Database(s)

EDR ID Number
EPA ID Number

DIXIE NEON CO (Continued)

1000450168

Contact Address: 608 S 22ND ST
Contact City/State/Zip: TAMPA, FL 33605
Phone: (813)248-2531
Bad Address Ind: N
State: FL
Zip: 33605, 6316
Score: 10
Score Effective Date: 1997-11-04 00:00:00
Related Party ID: 5904
Primary RP Role: ACCOUNT OWNER
RP Begin Date: 1986-05-08
RP Zip: 6316
RP Extension: Not reported

Discharge Cleanup Summary:

Discharge Date: 12/28/1988
PCT Discharge Combined: Not reported
Cleanup Required: R - CLEANUP REQUIRED
Discharge Cleanup Status: RA - RA ONGOING
Disch Cleanup Status Date: 2/22/1993
Cleanup Work Status: ACTIVE
Information Source: E - EDI
Other Source Description: Not reported
Eligibility Indicator: E - ELIGIBLE
Site Manager: TARVER_JP
Site Mgr End Date: Not reported
Tank Office: PCTM6 - PETROLEUM CLEANUP TEAM 6

Petroleum Cleanup Program Eligibility:

Facility ID: 8625074
Discharge Date: 12/28/1988
Pct Discharge Combined With: Not reported
Cleanup Required: R - CLEANUP REQUIRED
Discharge Cleanup Status: RA - RA ONGOING
Disch Cleanup Status Date: 2/22/1993
Cleanup Work Status: INACTIVE
Information Source: Not reported
Other Source Description: Not reported
Application Received Date: Not reported
Cleanup Program: E - EARLY DETECTION INCENTIVE
Eligibility Status: Not reported
Elig Status Date: Not reported
Letter Of Intent Date: Not reported
Redetermined: Not reported
Inspection Date: Not reported
Site Manager: TARVER_JP
Site Mgr End Date: Not reported
Tank Office: PCTM6 - PETROLEUM CLEANUP TEAM 6
Deductible Amount: Not reported
Deductible Paid To Date: Not reported
Co-Pay Amount: Not reported
Co-Pay Paid To Date: Not reported
Cap Amount: 0

Contaminated Media:

Discharge Date: 12/28/1988
Pct Discharge Combined With: Not reported
Cleanup Required: R - CLEANUP REQUIRED

Map ID
Direction
Distance
Elevation

MAP FINDINGS

Site

Database(s)

EDR ID Number
EPA ID Number

DIXIE NEON CO (Continued)

1000450168

Discharge Cleanup Status: RA - RA ONGOING
Disch Cleanup Status Date: 2/22/1993
Cleanup Work Status: INACTIVE
Information Source: E - EDI
Other Source Description: Not reported
Elig Indicator: E - ELIGIBLE
Site Manager: TARVER_JP
Site Mgr End Date: Not reported
Tank Office: PCTM6 - PETROLEUM CLEANUP TEAM
Contaminated Drinking Wells: 0
Contaminated Monitoring Well: No
Contaminated Soil: Yes
Contaminated Surface Water: No
Contaminated Ground Water: No
Pollutant: Z - Other Non Regulated
Pollutant Other Description: Not reported
Gallons Discharged: Not reported

Task Information:

District: SWD
Facility ID: 8625074
Facility Status: CLOSED
Facility Type: C - Fuel user/Non-retail -
County: HILLSBOROUGH
County ID: 29
Cleanup Eligibility Status: E
Source Effective Date: Not reported
Discharge Date: 12-28-1988
Cleanup Required: R - CLEANUP REQUIRED
Discharge Cleanup Status: RA - RA ONGOING
Disch Cleanup Status Date: 02-22-1993
SRC Action Type: -
SRC Submit Date: Not reported
SRC Review Date: Not reported
SRC Completion Status: -
SRC Issue Date: Not reported
SRC Comment: Not reported
Cleanup Work Status: INACTIVE
Site Mgr: TARVER_JP
Site Mgr End Date: Not reported
Tank Office: PCTM6 - Team 6
SR Task ID: 49375
SR Cleanup Responsible: RP - RESPONSIBLE PARTY
SR Funding Eligibility Type: -
SR Actual Cost: \$26,023.00
SR Completion Date: 12-20-1989
SR Payment Date: 10-02-1990
SR Oral Date: Not reported
SR Written Date: Not reported
SR Soil Removal: Y
SR Free Product Removal: Not reported
SR Soil Tonnage Removed: 420
SR Soil Treatment: Not reported
SR Other Treatment: Not reported
SR Alternate Proc Received Date: Not reported
SR Alternate Procedure Status: Not reported
SR Alternate Procedure Status Date: Not reported
SR Alternate Procedure Comments: Not reported

Map ID
Direction
Distance
Elevation

MAP FINDINGS

Site

Database(s)

EDR ID Number
EPA ID Number

DIXIE NEON CO (Continued)

1000450168

SA Task ID: 49376
SA Cleanup Responsible: RP - RESPONSIBLE PARTY
SA Funding Eligibility Type: -
SA Actual Cost: \$42,850.42
SA Completion Date: 09-29-1992
SA Payment Date: 08-13-1993
RAP Task ID: 49377
RAP Cleanup Responsible ID: RP - RESPONSIBLE PARTY
RAP Funding Eligibility Type: -
RAP Actual Cost: Not reported
RAP Completion Date: 04-07-1995
RAP Payment Date: Not reported
RAP Last Order Approved: 1995-04-07 00:00:00
RA Task ID: 49378
RA Cleanup Responsible: RP - RESPONSIBLE PARTY
RA Funding Eligibility Type: -
RA Years to Complete: Not reported
RA Actual Cost: Not reported

[Click here for Florida Oculus:](#)

UST:

Facility Id: 8625074
Facility Status: CLOSED
Type Description: Fuel user/Non-retail
Facility Phone: 8132482531
Region: STATE
Positioning Method: UNVR
Lat/Long (dms): 27 56 37 / 82 26 4

Owner:

Owner Id: 5904
Owner Name: DIXIE NEON CO INC
Owner Address: 608 S 22ND ST
Owner Address 2: Not reported
Owner City,St,Zip: TAMPA, FL 33605
Owner Contact: FREDDIE NEVIA, JR.
Owner Phone: 8132482531

Tank Info:

Name: DIXIE NEON CO INC
Address: 608 S 22ND ST
City: TAMPA
Zip: 33605
Tank Id: 1
Status: Removed
Status Date: 12/31/1989
Install Date: Not reported
Substance: Unleaded gas
Content Description: Unleaded Gas
Gallons: 3000
Vessel Indicator: TANK
Tank Location: UNDERGROUND
DEP Contractor: P

Name: DIXIE NEON CO INC
Address: 608 S 22ND ST

Map ID
Direction
Distance
Elevation

MAP FINDINGS

Site

Database(s)

EDR ID Number
EPA ID Number

DIXIE NEON CO (Continued)

1000450168

City: TAMPA
Zip: 33605
Tank Id: 2
Status: Removed
Status Date: 12/31/1989
Install Date: Not reported
Substance: Leaded gas
Content Description: Leaded Gas
Gallons: 5000
Vessel Indicator: TANK
Tank Location: UNDERGROUND
DEP Contractor: P

[Click here for Florida Oculus:](#)

RCRA NonGen / NLR:

Date Form Received by Agency:	2010-08-18 00:00:00.0
Handler Name:	DIXIE NEON CO
Handler Address:	608 S 22ND ST
Handler City,State,Zip:	TAMPA, FL 33605-6394
EPA ID:	FLD984177238
Contact Name:	FREDDIE HEVIA
Contact Address:	S 22ND ST
Contact City,State,Zip:	TAMPA, FL 33605-6316
Contact Telephone:	813-248-2531
Contact Fax:	Not reported
Contact Email:	Not reported
Contact Title:	PRESIDENT
EPA Region:	04
Land Type:	Private
Federal Waste Generator Description:	Not a generator, verified
Non-Notifier:	Not reported
Biennial Report Cycle:	Not reported
Accessibility:	Not reported
Active Site Indicator:	Not reported
State District Owner:	FL
State District:	SW
Mailing Address:	S 22ND ST
Mailing City,State,Zip:	TAMPA, FL 33605-6316
Owner Name:	JOE WEST
Owner Type:	Private
Operator Name:	Not reported
Operator Type:	Not reported
Short-Term Generator Activity:	No
Importer Activity:	No
Mixed Waste Generator:	No
Transporter Activity:	No
Transfer Facility Activity:	No
Recycler Activity with Storage:	No
Small Quantity On-Site Burner Exemption:	No
Smelting Melting and Refining Furnace Exemption:	No
Underground Injection Control:	No
Off-Site Waste Receipt:	No
Universal Waste Indicator:	No
Universal Waste Destination Facility:	No
Federal Universal Waste:	No

Map ID
Direction
Distance
Elevation

MAP FINDINGS

Site

Database(s)

EDR ID Number
EPA ID Number

DIXIE NEON CO (Continued)

1000450168

Active Site Fed-Reg Treatment Storage and Disposal Facility:	Not reported
Active Site Converter Treatment storage and Disposal Facility:	Not reported
Active Site State-Reg Treatment Storage and Disposal Facility:	Not reported
Active Site State-Reg Handler:	---
Federal Facility Indicator:	Not reported
Hazardous Secondary Material Indicator:	NN
Sub-Part K Indicator:	Not reported
Commercial TSD Indicator:	No
Treatment Storage and Disposal Type:	Not reported
2018 GPRA Permit Baseline:	Not on the Baseline
2018 GPRA Renewals Baseline:	Not on the Baseline
Permit Renewals Workload Universe:	Not reported
Permit Workload Universe:	Not reported
Permit Progress Universe:	Not reported
Post-Closure Workload Universe:	Not reported
Closure Workload Universe:	Not reported
202 GPRA Corrective Action Baseline:	No
Corrective Action Workload Universe:	No
Subject to Corrective Action Universe:	No
Non-TSDFs Where RCRA CA has Been Imposed Universe:	No
TSDFs Potentially Subject to CA Under 3004 (u)/(v) Universe:	No
TSDFs Only Subject to CA under Discretionary Auth Universe:	No
Corrective Action Priority Ranking:	No NCAPS ranking
Environmental Control Indicator:	No
Institutional Control Indicator:	No
Human Exposure Controls Indicator:	N/A
Groundwater Controls Indicator:	N/A
Operating TSDF Universe:	Not reported
Full Enforcement Universe:	Not reported
Significant Non-Complier Universe:	No
Unaddressed Significant Non-Complier Universe:	No
Addressed Significant Non-Complier Universe:	No
Significant Non-Complier With a Compliance Schedule Universe:	No
Financial Assurance Required:	Not reported
Handler Date of Last Change:	2011-06-23 16:56:54.0
Recognized Trader-Importer:	No
Recognized Trader-Exporter:	No
Importer of Spent Lead Acid Batteries:	No
Exporter of Spent Lead Acid Batteries:	No
Recycler Activity Without Storage:	Not reported
Manifest Broker:	Not reported
Sub-Part P Indicator:	No

Hazardous Waste Summary:

Waste Code:	D001
Waste Description:	IGNITABLE WASTE

Waste Code:	F003
Waste Description:	THE FOLLOWING SPENT NONHALOGENATED SOLVENTS: XYLENE, ACETONE, ETHYL ACETATE, ETHYL BENZENE, ETHYL ETHER, METHYL ISOBUTYL KETONE, N-BUTYL ALCOHOL, CYCLOHEXANONE, AND METHANOL; ALL SPENT SOLVENT MIXTURES/BLENDS CONTAINING, BEFORE USE, ONLY THE ABOVE SPENT NONHALOGENATED SOLVENTS; AND ALL SPENT SOLVENT MIXTURES/BLENDS CONTAINING, BEFORE USE, ONE OR MORE OF THE ABOVE NONHALOGENATED SOLVENTS, AND A TOTAL OF TEN PERCENT OR MORE (BY VOLUME) OF ONE OR MORE OF THOSE SOLVENTS LISTED IN F001, F002, F004, AND F005; AND STILL

Map ID
Direction
Distance
Elevation

MAP FINDINGS

Site

Database(s)

EDR ID Number
EPA ID Number

DIXIE NEON CO (Continued)

1000450168

BOTTOMS FROM THE RECOVERY OF THESE SPENT SOLVENTS AND SPENT SOLVENT MIXTURES.

Waste Code: F005
Waste Description: THE FOLLOWING SPENT NONHALOGENATED SOLVENTS: TOLUENE, METHYL ETHYL KETONE, CARBON DISULFIDE, ISOBUTANOL, PYRIDINE, BENZENE, 2-ETHOXYETHANOL, AND 2-NITROPROPANE; ALL SPENT SOLVENT MIXTURES/BLENDS CONTAINING, BEFORE USE, A TOTAL OF TEN PERCENT OR MORE (BY VOLUME) OF ONE OR MORE OF THE ABOVE NONHALOGENATED SOLVENTS OR THOSE SOLVENTS LISTED IN F001, F002, OR F004; AND STILL BOTTOMS FROM THE RECOVERY OF THESE SPENT SOLVENTS AND SPENT SOLVENT MIXTURES.

Handler - Owner Operator:

Owner/Operator Indicator:	Owner
Owner/Operator Name:	JOE WEST
Legal Status:	Private
Date Became Current:	1996-10-18 00:00:00.
Date Ended Current:	Not reported
Owner/Operator Address:	608 S 22ND ST
Owner/Operator City,State,Zip:	TAMPA, FL 33605-6316
Owner/Operator Telephone:	Not reported
Owner/Operator Telephone Ext:	Not reported
Owner/Operator Fax:	Not reported
Owner/Operator Email:	Not reported

Owner/Operator Indicator:	Owner
Owner/Operator Name:	JOE WEST
Legal Status:	Private
Date Became Current:	1996-10-18 00:00:00.
Date Ended Current:	Not reported
Owner/Operator Address:	608 S 22ND ST
Owner/Operator City,State,Zip:	TAMPA, FL 33605-6316
Owner/Operator Telephone:	Not reported
Owner/Operator Telephone Ext:	Not reported
Owner/Operator Fax:	Not reported
Owner/Operator Email:	Not reported

Historic Generators:

Receive Date:	2010-08-18 00:00:00.0
Handler Name:	DIXIE NEON CO
Federal Waste Generator Description:	Not a generator, verified
State District Owner:	FL
Large Quantity Handler of Universal Waste:	No
Recognized Trader Importer:	No
Recognized Trader Exporter:	No
Spent Lead Acid Battery Importer:	No
Spent Lead Acid Battery Exporter:	No
Current Record:	Yes
Non Storage Recycler Activity:	Not reported
Electronic Manifest Broker:	Not reported

Receive Date:	1995-09-15 00:00:00.0
Handler Name:	DIXIE NEON CO
Federal Waste Generator Description:	Small Quantity Generator
State District Owner:	FL
Large Quantity Handler of Universal Waste:	No

Map ID
Direction
Distance
Elevation

MAP FINDINGS

Site

Database(s)

EDR ID Number
EPA ID Number

DIXIE NEON CO (Continued)

1000450168

Recognized Trader Importer:	No
Recognized Trader Exporter:	No
Spent Lead Acid Battery Importer:	No
Spent Lead Acid Battery Exporter:	No
Current Record:	No
Non Storage Recycler Activity:	Not reported
Electronic Manifest Broker:	Not reported

List of NAICS Codes and Descriptions:

NAICS Code:	323113
NAICS Description:	COMMERCIAL SCREEN PRINTING
NAICS Code:	33995
NAICS Description:	SIGN MANUFACTURING

Facility Has Received Notices of Violation:

Found Violation:	Yes
Agency Which Determined Violation:	State
Violation Short Description:	State Statute or Regulation
Date Violation was Determined:	2000-04-07 00:00:00.0
Actual Return to Compliance Date:	2000-10-30 00:00:00.0
Return to Compliance Qualifier:	Unverifiable
Violation Responsible Agency:	State
Scheduled Compliance Date:	Not reported
Enforcement Identifier:	Not reported
Date of Enforcement Action:	Not reported
Enforcement Responsible Agency:	Not reported
Enforcement Docket Number:	Not reported
Enforcement Attorney:	Not reported
Corrective Action Component:	Not reported
Appeal Initiated Date:	Not reported
Appeal Resolution Date:	Not reported
Disposition Status Date:	Not reported
Disposition Status:	Not reported
Disposition Status Description:	Not reported
Consent/Final Order Sequence Number:	Not reported
Consent/Final Order Respondent Name:	Not reported
Consent/Final Order Lead Agency:	Not reported
Enforcement Type:	Not reported
Enforcement Responsible Person:	Not reported
Enforcement Responsible Sub-Organization:	Not reported
SEP Sequence Number:	Not reported
SEP Expenditure Amount:	Not reported
SEP Scheduled Completion Date:	Not reported
SEP Actual Date:	Not reported
SEP Defaulted Date:	Not reported
SEP Type:	Not reported
SEP Type Description:	Not reported
Proposed Amount:	Not reported
Final Monetary Amount:	Not reported
Paid Amount:	Not reported
Final Count:	Not reported
Final Amount:	Not reported
Found Violation:	Yes
Agency Which Determined Violation:	State

Map ID
Direction
Distance
Elevation

MAP FINDINGS

Site

Database(s)

EDR ID Number
EPA ID Number

DIXIE NEON CO (Continued)

1000450168

Violation Short Description:	Generators - General
Date Violation was Determined:	2000-04-07 00:00:00.0
Actual Return to Compliance Date:	2000-10-30 00:00:00.0
Return to Compliance Qualifier:	Unverifiable
Violation Responsible Agency:	State
Scheduled Compliance Date:	Not reported
Enforcement Identifier:	Not reported
Date of Enforcement Action:	Not reported
Enforcement Responsible Agency:	Not reported
Enforcement Docket Number:	Not reported
Enforcement Attorney:	Not reported
Corrective Action Component:	Not reported
Appeal Initiated Date:	Not reported
Appeal Resolution Date:	Not reported
Disposition Status Date:	Not reported
Disposition Status:	Not reported
Disposition Status Description:	Not reported
Consent/Final Order Sequence Number:	Not reported
Consent/Final Order Respondent Name:	Not reported
Consent/Final Order Lead Agency:	Not reported
Enforcement Type:	Not reported
Enforcement Responsible Person:	Not reported
Enforcement Responsible Sub-Organization:	Not reported
SEP Sequence Number:	Not reported
SEP Expenditure Amount:	Not reported
SEP Scheduled Completion Date:	Not reported
SEP Actual Date:	Not reported
SEP Defaulted Date:	Not reported
SEP Type:	Not reported
SEP Type Description:	Not reported
Proposed Amount:	Not reported
Final Monetary Amount:	Not reported
Paid Amount:	Not reported
Final Count:	Not reported
Final Amount:	Not reported
Found Violation:	No
Agency Which Determined Violation:	Not reported
Violation Short Description:	Not reported
Date Violation was Determined:	Not reported
Actual Return to Compliance Date:	Not reported
Return to Compliance Qualifier:	Not reported
Violation Responsible Agency:	Not reported
Scheduled Compliance Date:	Not reported
Enforcement Identifier:	Not reported
Date of Enforcement Action:	Not reported
Enforcement Responsible Agency:	Not reported
Enforcement Docket Number:	Not reported
Enforcement Attorney:	Not reported
Corrective Action Component:	Not reported
Appeal Initiated Date:	Not reported
Appeal Resolution Date:	Not reported
Disposition Status Date:	Not reported
Disposition Status:	Not reported
Disposition Status Description:	Not reported
Consent/Final Order Sequence Number:	Not reported
Consent/Final Order Respondent Name:	Not reported

Map ID
Direction
Distance
Elevation

MAP FINDINGS

Site

Database(s)

EDR ID Number
EPA ID Number

DIXIE NEON CO (Continued)

1000450168

Consent/Final Order Lead Agency: Not reported
Enforcement Type: Not reported
Enforcement Responsible Person: Not reported
Enforcement Responsible Sub-Organization: Not reported
SEP Sequence Number: Not reported
SEP Expenditure Amount: Not reported
SEP Scheduled Completion Date: Not reported
SEP Actual Date: Not reported
SEP Defaulted Date: Not reported
SEP Type: Not reported
SEP Type Description: Not reported
Proposed Amount: Not reported
Final Monetary Amount: Not reported
Paid Amount: Not reported
Final Count: Not reported
Final Amount: Not reported

Evaluation Action Summary:

Evaluation Date: 2000-04-07 00:00:00.0
Evaluation Responsible Agency: State
Found Violation: Yes
Evaluation Type Description: COMPLIANCE EVALUATION INSPECTION ON-SITE
Evaluation Responsible Person Identifier: JMD
Evaluation Responsible Sub-Organization: SW
Actual Return to Compliance Date: 2000-10-30 00:00:00.0
Scheduled Compliance Date: Not reported
Date of Request: Not reported
Date Response Received: Not reported
Request Agency: Not reported
Former Citation: Not reported

Evaluation Date: 2000-04-07 00:00:00.0
Evaluation Responsible Agency: State
Found Violation: Yes
Evaluation Type Description: COMPLIANCE EVALUATION INSPECTION ON-SITE
Evaluation Responsible Person Identifier: JMD
Evaluation Responsible Sub-Organization: SW
Actual Return to Compliance Date: 2000-10-30 00:00:00.0
Scheduled Compliance Date: Not reported
Date of Request: Not reported
Date Response Received: Not reported
Request Agency: Not reported
Former Citation: Not reported

Evaluation Date: 2000-10-30 00:00:00.0
Evaluation Responsible Agency: State
Found Violation: No
Evaluation Type Description: COMPLIANCE SCHEDULE EVALUATION
Evaluation Responsible Person Identifier: JMD
Evaluation Responsible Sub-Organization: SW
Actual Return to Compliance Date: Not reported
Scheduled Compliance Date: Not reported
Date of Request: Not reported
Date Response Received: Not reported
Request Agency: Not reported
Former Citation: Not reported

Map ID
Direction
Distance
Elevation

MAP FINDINGS

Site

Database(s)

EDR ID Number
EPA ID Number

DIXIE NEON CO (Continued)

1000450168

FINDS:

Registry ID: 110005595757

Click Here:

Environmental Interest/Information System:

RCRAInfo is a national information system that supports the Resource Conservation and Recovery Act (RCRA) program through the tracking of events and activities related to facilities that generate, transport, and treat, store, or dispose of hazardous waste. RCRAInfo allows RCRA program staff to track the notification, permit, compliance, and corrective action activities required under RCRA. Florida Environmental System Today Application (FIESTA) Data Maintenance (FDM) system maintains entity, environmental interest and affiliation data for the State of Florida.

[Click this hyperlink](#) while viewing on your computer to access additional FINDS: detail in the EDR Site Report.

ECHO:

Envid: 1000450168
Registry ID: 110005595757
DFR URL: <http://echo.epa.gov/detailed-facility-report?fid=110005595757>
Name: DIXIE NEON CO
Address: 608 S 22ND ST
City,State,Zip: TAMPA, FL 33605

CLEANUP SITES:

Name: DIXIE NEON CO INC
Address: 608 S 22ND ST
City,State,Zip: TAMPA, FL 33605
DEP Cleanup Site Key: 66153256
Source Database Name: Storage Tank Contamination Monitoring
Source Database Id: 8625074
CPAC Program Area Id: TK
CLLC Cleanup Category Key: PETRO
RSC2 Remediation Status Key: ACTIVE
Data Load Date: 02/22/2021
OC3 Office Id: SWD
Physical Address Line 2: Not reported
OIC Object Of Interest Id: FACIL
PC2 Proximity Id: CENTR
Calc Coordinates Accuracy Level Id: 4
CMC2 Coordinate Method Id: Digital Aerial Photography With Ground Control
DC4 Datum Id: High Accuracy Reference Network
VSC1 Verification Status: REVIEWED
Collect Username: DAVIS_B
Collect Date: 07/18/2005
Collect Affiliation: DEPARTMENT OF ENVIRONMENTAL PR
Map Source: 1999 doqs
Map Source Scale: 4053
Interpolation Scale: Not reported
Verifier Username: DAVIS_B
Verifier Affiliation: DEPARTMENT OF ENVIRONMENTAL PR
Verification Date: 07/18/2005
Verified Coordinate Method Id: Digital Aerial Photography With Ground Control
Source Database Name Code: STCM

Map ID
Direction
Distance
Elevation

MAP FINDINGS

Site

Database(s)

EDR ID Number
EPA ID Number

DIXIE NEON CO (Continued)

1000450168

CMC2 Coordinate Method ID Code: DPHO
DC4 Datum ID Code: HARN
Verified Coordinate Method ID Code: DPHO
Comments: Not reported
Latitude/Longitude (deg/min/sec): 27 56 / 82 26

DWM CONTAM:

Name: DIXIE NEON CO INC
Address: 608 S 22ND ST
City,State,Zip: TAMPA, FL 33605
Program Site Id: 8625074
Lat DD: 28
Lat MM: 56
Lat SS: 40.44
Long DD: 82
Long MM: 26
Long SS: 2.9
Office/ District: SWD
Program Area: STORAGE TANKS
Priority Score: 10
Datum: 0
Method: UNVR
Facility Status: CLOSED
Facility Type: C - Fuel user/Non-retail
Score Effective Date: 1997-11-04 00:00:00
Score When Ranked: 10
Rank: 8533
Operator: KEN ALLEN JR
Phone: (813)676-8307
Name Changed: Not reported
Addr Changed: Not reported
Related Party ID: 5904
Primary RP Role: ACCOUNT OWNER
RP Begin Date: 5/8/1986
RP Name: DIXIE NEON CO INC
RP Address1: 608 S 22ND ST
RP Address2: Not reported
RP City: TAMPA
RP State: FL
RP Zip5: 33605
RP Zip4: 6316
Contact: FREDDIE NEVIA, JR.
RP Phone: (813)248-2531
RP Extension: Not reported
Site Manager: Not reported

CP1243 **PARCEL C BLOCK 12 LOTS 5-8, 17, 18 (FORMER MUSSELM**
ESE **1809 HEMLOCK AVENUE**
1/2-1 **TAMPA, FL 33605**

0.880 mi.
4644 ft.

Site 1 of 5 in cluster CP

FL DWM CONTAM **S117360742**
FL RESP PARTY **N/A**

Relative:
Lower

DWM CONTAM:

Name: PARCEL C BLOCK 12 LOTS 5-8, 17, 18 (FORMER MUSSELMAN STEEL)
Address: 1809 HEMLOCK AVENUE
City,State,Zip: TAMPA, FL
Program Site Id: ERIC_13879

Actual:
4 ft.

Map ID
Direction
Distance
Elevation

MAP FINDINGS

Site

Database(s)

EDR ID Number
EPA ID Number

PARCEL C BLOCK 12 LOTS 5-8, 17, 18 (FORMER MUSSELMAN STEEL) (Continued)

S117360742

Lat DD: 27
Lat MM: 56
Lat SS: 14.5194
Long DD: 82
Long MM: 26
Long SS: 15.2165
Office/ District: SWD
Program Area: RESPONSPARTY
Priority Score: Not reported
Datum: HARN
Method: DPHO
Facility Status: Closed
Facility Type: Not reported
Score Effective Date: Not reported
Score When Ranked: Not reported
Rank: Not reported
Operator: GRAHAM BIGGS
Phone: (919)774-6700
Name Changed: 2016-01-06 00:00:00
Addr Changed: 2009-12-22 00:00:00
Related Party ID: Not reported
Primary RP Role: Not reported
RP Begin Date: Not reported
RP Name: Not reported
RP Address1: Not reported
RP Address2: Not reported
RP City: Not reported
RP State: Not reported
RP Zip5: Not reported
RP Zip4: Not reported
Contact: Not reported
RP Phone: Not reported
RP Extension: Not reported
Site Manager: N Tyner

RESP PARTY:

Name: PARCEL C BLOCK 12 LOTS 5-8, 17, 18 (FORMER MUSSELMAN STEEL)
Address: 1809 HEMLOCK AVENUE
City,State,Zip: TAMPA, FL 33605
District: Southwest District
Site Id: 234980
Project Id: 280601
Site Status: CLOSED
Project Manager: TYNER_N
OGC Case Number: Not reported
Initial Date Received: 11/01/1993
Contaminants: GW: As and Pb; soil: As, Pb, and TRPH
Offsite Cont Impact: U
Priority Score: Not reported
Datum: HARN
Method ID: UNVR
Feature: Not reported
Object Of Interest: CAP_RAP SITE
Proximity To Object: APPRX
Collect Username: ROESSLER_J
Collect Affiliation: DEPARTMENT OF ENVIRONMENTAL PROTECTION
Collect Program Id: CL

Map ID
Direction
Distance
Elevation

MAP FINDINGS

Site

Database(s)

EDR ID Number
EPA ID Number

PARCEL C BLOCK 12 LOTS 5-8, 17, 18 (FORMER MUSSELMAN STEEL) (Continued)

S117360742

Collect Date: 07/20/2006
Map Series Used: 1999 doqs
Map Source Scale: 2812
Interpolation Scale: Not reported
Coordinate Accuracy Id: 4
Verify Method Id: DPHO
Verifier Username: ROESSLER_J
Verifier Affiliation: DEPARTMENT OF ENVIRONMENTAL PROTECTION
Verifying Program Id: CL
Verification Date: 07/20/2006
Decode for District: Southwest District
Decode for Datum: High Accuracy Reference Network
Decode for Method: Unverified
Decode for Off Site COC: Unknown, documentation does not exist, or exists but is inconclusive, as to whether contamination above applicable standards or criteria extends offsite

Decode for V_Method: Digital Aerial Photography With Ground Control
Latitude/Longitude (deg/min/sec): 27 56 / 82 26

1244
SSW
1/2-1
0.880 mi.
4649 ft.

ROBERTSON PROPERTY
90 ADELIA AVE
TAMPA, FL 33606

FL LUST U003111074
FL UST N/A

Relative:
Lower
Actual:
0 ft.

LUST:

Name: ROBERTSON PROPERTY
Address: 90 ADELIA AVE
City,State,Zip: TAMPA, FL 33606
Region: STATE
Facility Id: 9600965
Facility Status: CLOSED
Facility Type: B - Residential
Facility Phone: Not reported
Facility Cleanup Rank: Not reported
District: Southwest District
Lat/Long (dms): 27 55 52.3592 / 82 27 38.1228
Section: Not reported
Township: Not reported
Range: Not reported
Feature: Not reported
Method: ADDM
Datum: Not reported
Score: 25
Score Effective Date: 1998-01-06 00:00:00
Score When Ranked: Not reported
Operator: Not reported
Name Update: Not reported
Address Update: 1996-05-13 00:00:00

Discharge Cleanup Summary:

Discharge Date: 4/26/1995
PCT Discharge Combined: Not reported
Cleanup Required: R - CLEANUP REQUIRED
Discharge Cleanup Status: NFA - NFA COMPLETE
Disch Cleanup Status Date: 6/21/1996
Cleanup Work Status: COMPLETED
Information Source: D - DISCHARGE NOTIFICATION

Map ID
Direction
Distance
Elevation

MAP FINDINGS

Site

Database(s)

EDR ID Number
EPA ID Number

ROBERTSON PROPERTY (Continued)

U003111074

Other Source Description: Not reported
Eligibility Indicator: E - ELIGIBLE
Site Manager: MCKELVEY_M
Site Mgr End Date: 11/3/2000
Tank Office: PCLP29 - HILLSBOROUGH ENVIRONMENTAL PROTECTION COMMISSION

Petroleum Cleanup Program Eligibility:

Facility ID: 9600965
Discharge Date: 4/26/1995
Pct Discharge Combined With: Not reported
Cleanup Required: R - CLEANUP REQUIRED
Discharge Cleanup Status: NFA - NFA COMPLETE
Disch Cleanup Status Date: 6/21/1996
Cleanup Work Status: COMPLETED
Information Source: Not reported
Other Source Description: Not reported
Application Received Date: Not reported
Cleanup Program: A - ABANDONED TANK RESTORATION PROGRAM
Eligibility Status: Not reported
Elig Status Date: Not reported
Letter Of Intent Date: Not reported
Redetermined: Not reported
Inspection Date: Not reported
Site Manager: MCKELVEY_M
Site Mgr End Date: 11/3/2000
Tank Office: PCLP29 - HILLSBOROUGH ENVIRONMENTAL PROTECTION COMMISSION
Deductible Amount: Not reported
Deductible Paid To Date: Not reported
Co-Pay Amount: Not reported
Co-Pay Paid To Date: Not reported
Cap Amount: 0

Contaminated Media:

Discharge Date: 4/26/1995
Pct Discharge Combined With: Not reported
Cleanup Required: R - CLEANUP REQUIRED
Discharge Cleanup Status: NFA - NFA COMPLETE
Disch Cleanup Status Date: 6/21/1996
Cleanup Work Status: COMPLETED
Information Source: D - DISCHARGE NOTIFICATION
Other Source Description: DRF
Elig Indicator: E - ELIGIBLE
Site Manager: MCKELVEY_M
Site Mgr End Date: 11/3/2000
Tank Office: PCLP29 - HILLSBOROUGH ENVIRONM
Contaminated Drinking Wells: 0
Contaminated Monitoring Well: No
Contaminated Soil: Yes
Contaminated Surface Water: No
Contaminated Ground Water: No
Pollutant: M - Fuel Oil - Onsite Heat
Pollutant Other Description: Not reported
Gallons Discharged: Not reported

Task Information:

District: SWD
Facility ID: 9600965
Facility Status: CLOSED
Facility Type: B - Residential -

Map ID
Direction
Distance
Elevation

MAP FINDINGS

Site

Database(s)

EDR ID Number
EPA ID Number

ROBERTSON PROPERTY (Continued)

U003111074

County: HILLSBOROUGH
County ID: 29
Cleanup Eligibility Status: E
Source Effective Date: 06-21-1996
Discharge Date: 04-26-1995
Cleanup Required: R - CLEANUP REQUIRED
Discharge Cleanup Status: NFA - NFA COMPLETE
Disch Cleanup Status Date: 06-21-1996
SRC Action Type: NFA - NO FURTHER ACTION
SRC Submit Date: 06-03-1996
SRC Review Date: 06-07-1996
SRC Completion Status: A - APPROVED
SRC Issue Date: 06-21-1996
SRC Comment: Not reported
Cleanup Work Status: COMPLETED
Site Mgr: MCKELVEY_M
Site Mgr End Date: 11-03-2000
Tank Office: PCLP29 - Hillsborough County
SR Task ID: 74756
SR Cleanup Responsible: -
SR Funding Eligibility Type: -
SR Actual Cost: Not reported
SR Completion Date: 08-08-1995
SR Payment Date: Not reported
SR Oral Date: Not reported
SR Written Date: Not reported
SR Soil Removal: Y
SR Free Product Removal: Y
SR Soil Tonnage Removed: 39
SR Soil Treatment: Not reported
SR Other Treatment: Not reported
SR Alternate Proc Received Date: Not reported
SR Alternate Procedure Status: Not reported
SR Alternate Procedure Status Date: Not reported
SR Alternate Procedure Comments: Not reported
SA Task ID: 45562
SA Cleanup Responsible: -
SA Funding Eligibility Type: -
SA Actual Cost: Not reported
SA Completion Date: 06-07-1996
SA Payment Date: Not reported
RAP Task ID: 45563
RAP Cleanup Responsible ID: NA - NOT APPLICABLE
RAP Funding Eligibility Type: -
RAP Actual Cost: Not reported
RAP Completion Date: Not reported
RAP Payment Date: Not reported
RAP Last Order Approved: Not reported
RA Task ID: 45564
RA Cleanup Responsible: NA - NOT APPLICABLE
RA Funding Eligibility Type: -
RA Years to Complete: Not reported
RA Actual Cost: Not reported

[Click here for Florida Oculus:](#)

Map ID
Direction
Distance
Elevation

MAP FINDINGS

Site

Database(s)

EDR ID Number
EPA ID Number

ROBERTSON PROPERTY (Continued)

U003111074

UST:

Facility Id: 9600965
Facility Status: CLOSED
Type Description: Residential
Facility Phone: Not reported
Region: STATE
Positioning Method: ADDM
Lat/Long (dms): 27 55 52.9140000 / 82 27 37.6272000

Owner Records Not Found for this facility id:

Tank Info:

Name: ROBERTSON PROPERTY
Address: 90 ADELIA AVE
City: TAMPA
Zip: 33606
Tank Id: 1
Status: Removed
Status Date: 11/01/1995
Install Date: Not reported
Substance: Fuel oil-on site heat
Content Description: Fuel Oil - Onsite Heat
Gallons: 250
Vessel Indicator: TANK
Tank Location: UNDERGROUND
DEP Contractor: P

[Click here for Florida Oculus:](#)

CP1245 TAMPA ELECTRIC CO
ESE 1700 HEMLOCK ST
1/2-1 TAMPA, FL 33605
0.883 mi.
4662 ft. Site 2 of 5 in cluster CP

FL LUST S107724465
FL ASBESTOS N/A
FL CLEANUP SITES
FL DWM CONTAM
FL TIER 2

Relative:
Lower

Actual:
4 ft.

LUST:

Name: TAMPA ELECTRIC CO
Address: 1700 HEMLOCK ST
City,State,Zip: TAMPA, FL 33605
Region: STATE
Facility Id: 8625562
Facility Status: CLOSED
Facility Type: T - Bulk Product Terminal Facility
Facility Phone: (813)247-2161
Facility Cleanup Rank: 8533
District: Southwest District
Lat/Long (dms): 27 56 20 / 82 26 22
Section: Not reported
Township: Not reported
Range: Not reported
Feature: Not reported
Method: UNVR
Datum: 0
Score: 6
Score Effective Date: 2009-11-18 00:00:00
Score When Ranked: 10
Operator: TAMPA ELECTRIC CO

Map ID
Direction
Distance
Elevation

MAP FINDINGS

Site

Database(s)

EDR ID Number
EPA ID Number

TAMPA ELECTRIC CO (Continued)

S107724465

Name Update: Not reported
Address Update: Not reported

Petroleum Cleanup PCT Facility Score:

Facility Cleanup Status: ONGO - ONGOING
Contact: BRUCE ADAMS | JOE MASESSA (813) 247-3429
Contact Company: CITGO PETROLEUM CORP
Contact Address: PO BOX 4689
Contact City/State/Zip: HOUSTON, TX 77210
Phone: (832)486-1574
Bad Address Ind: N
State: FL
Zip: 33605, 6660
Score: 6
Score Effective Date: 2009-11-18 00:00:00
Related Party ID: 4059
Primary RP Role: ACCOUNT OWNER
RP Begin Date: 1994-01-12
RP Zip: 4689
RP Extension: Not reported

Discharge Cleanup Summary:

Discharge Date: 4/15/1990
PCT Discharge Combined: Not reported
Cleanup Required: R - CLEANUP REQUIRED
Discharge Cleanup Status: DNR - DISCHARGE NOTIFICATION RECEIVED
Disch Cleanup Status Date: 3/4/2001
Cleanup Work Status: ACTIVE
Information Source: D - DISCHARGE NOTIFICATION
Other Source Description: Not reported
Eligibility Indicator: I - INELIGIBLE
Site Manager: PCPPREVIEW_E
Site Mgr End Date: Not reported
Tank Office: PCTM4 - PETROLEUM CLEANUP TEAM 4 - ATC
Discharge Date: 5/5/1989
PCT Discharge Combined: Not reported
Cleanup Required: R - CLEANUP REQUIRED
Discharge Cleanup Status: DNR - DISCHARGE NOTIFICATION RECEIVED
Disch Cleanup Status Date: 3/4/2001
Cleanup Work Status: ACTIVE
Information Source: D - DISCHARGE NOTIFICATION
Other Source Description: Not reported
Eligibility Indicator: I - INELIGIBLE
Site Manager: PCPPREVIEW_E
Site Mgr End Date: Not reported
Tank Office: PCTM4 - PETROLEUM CLEANUP TEAM 4 - ATC
Discharge Date: 9/1/1987
PCT Discharge Combined: Not reported
Cleanup Required: R - CLEANUP REQUIRED
Discharge Cleanup Status: RA - RA ONGOING
Disch Cleanup Status Date: 7/1/1993
Cleanup Work Status: ACTIVE
Information Source: E - EDI
Other Source Description: Not reported
Eligibility Indicator: E - ELIGIBLE
Site Manager: DUCHAM_B
Site Mgr End Date: Not reported

Map ID
Direction
Distance
Elevation

MAP FINDINGS

Site

Database(s)

EDR ID Number
EPA ID Number

TAMPA ELECTRIC CO (Continued)

S107724465

Tank Office: PCTM5 - PETROLEUM CLEANUP TEAM 5

Petroleum Cleanup Program Eligibility:

Facility ID: 8625562

Discharge Date: 4/15/1990

Pct Discharge Combined With: Not reported

Cleanup Required: R - CLEANUP REQUIRED

Discharge Cleanup Status: DNR - DISCHARGE NOTIFICATION RECEIVED

Disch Cleanup Status Date: 3/4/2001

Cleanup Work Status: INACTIVE

Information Source: Not reported

Other Source Description: Not reported

Application Received Date: Not reported

Cleanup Program: O - OTHER

Eligibility Status: Not reported

Elig Status Date: Not reported

Letter Of Intent Date: Not reported

Redetermined: Not reported

Inspection Date: Not reported

Site Manager: PCPPREVIEW_E

Site Mgr End Date: Not reported

Tank Office: PCTM4 - PETROLEUM CLEANUP TEAM 4 - ATC

Deductible Amount: Not reported

Deductible Paid To Date: Not reported

Co-Pay Amount: Not reported

Co-Pay Paid To Date: Not reported

Cap Amount: 0

Facility ID: 8625562

Discharge Date: 5/5/1989

Pct Discharge Combined With: Not reported

Cleanup Required: R - CLEANUP REQUIRED

Discharge Cleanup Status: DNR - DISCHARGE NOTIFICATION RECEIVED

Disch Cleanup Status Date: 3/4/2001

Cleanup Work Status: INACTIVE

Information Source: Not reported

Other Source Description: Not reported

Application Received Date: Not reported

Cleanup Program: O - OTHER

Eligibility Status: Not reported

Elig Status Date: Not reported

Letter Of Intent Date: Not reported

Redetermined: Not reported

Inspection Date: Not reported

Site Manager: PCPPREVIEW_E

Site Mgr End Date: Not reported

Tank Office: PCTM4 - PETROLEUM CLEANUP TEAM 4 - ATC

Deductible Amount: Not reported

Deductible Paid To Date: Not reported

Co-Pay Amount: Not reported

Co-Pay Paid To Date: Not reported

Cap Amount: 0

Facility ID: 8625562

Discharge Date: 9/1/1987

Pct Discharge Combined With: Not reported

Cleanup Required: R - CLEANUP REQUIRED

Discharge Cleanup Status: RA - RA ONGOING

Disch Cleanup Status Date: 7/1/1993

Cleanup Work Status: INACTIVE

Map ID
Direction
Distance
Elevation

MAP FINDINGS

Site

Database(s)

EDR ID Number
EPA ID Number

TAMPA ELECTRIC CO (Continued)

S107724465

Information Source:	Not reported
Other Source Description:	Not reported
Application Received Date:	Not reported
Cleanup Program:	E - EARLY DETECTION INCENTIVE
Eligibility Status:	Not reported
Elig Status Date:	Not reported
Letter Of Intent Date:	Not reported
Redetermined:	Not reported
Inspection Date:	Not reported
Site Manager:	DUCHAM_B
Site Mgr End Date:	Not reported
Tank Office:	PCTM5 - PETROLEUM CLEANUP TEAM 5
Deductible Amount:	Not reported
Deductible Paid To Date:	Not reported
Co-Pay Amount:	Not reported
Co-Pay Paid To Date:	Not reported
Cap Amount:	0
Contaminated Media:	
Discharge Date:	4/15/1990
Pct Discharge Combined With:	Not reported
Cleanup Required:	R - CLEANUP REQUIRED
Discharge Cleanup Status:	DNR - DISCHARGE NOTIFICATION RECEIVED
Disch Cleanup Status Date:	3/4/2001
Cleanup Work Status:	INACTIVE
Information Source:	D - DISCHARGE NOTIFICATION
Other Source Description:	Not reported
Elig Indicator:	I - INELIGIBLE
Site Manager:	PCPPREVIEW_E
Site Mgr End Date:	Not reported
Tank Office:	PCTM4 - PETROLEUM CLEANUP TEAM
Contaminated Drinking Wells:	Not reported
Contaminated Monitoring Well:	Not reported
Contaminated Soil:	Not reported
Contaminated Surface Water:	Not reported
Contaminated Ground Water:	Not reported
Pollutant:	Y - Unknown/Not Reported
Pollutant Other Description:	Not reported
Gallons Discharged:	Not reported
Discharge Date:	5/5/1989
Pct Discharge Combined With:	Not reported
Cleanup Required:	R - CLEANUP REQUIRED
Discharge Cleanup Status:	DNR - DISCHARGE NOTIFICATION RECEIVED
Disch Cleanup Status Date:	3/4/2001
Cleanup Work Status:	INACTIVE
Information Source:	D - DISCHARGE NOTIFICATION
Other Source Description:	Not reported
Elig Indicator:	I - INELIGIBLE
Site Manager:	PCPPREVIEW_E
Site Mgr End Date:	Not reported
Tank Office:	PCTM4 - PETROLEUM CLEANUP TEAM
Contaminated Drinking Wells:	Not reported
Contaminated Monitoring Well:	Not reported
Contaminated Soil:	Not reported
Contaminated Surface Water:	Not reported
Contaminated Ground Water:	Not reported
Pollutant:	B - Unleaded Gas
Pollutant Other Description:	Not reported

Map ID
Direction
Distance
Elevation

MAP FINDINGS

Site

Database(s)

EDR ID Number
EPA ID Number

TAMPA ELECTRIC CO (Continued)

S107724465

Gallons Discharged:	Not reported
Discharge Date:	9/1/1987
Pct Discharge Combined With:	Not reported
Cleanup Required:	R - CLEANUP REQUIRED
Discharge Cleanup Status:	RA - RA ONGOING
Disch Cleanup Status Date:	7/1/1993
Cleanup Work Status:	INACTIVE
Information Source:	E - EDI
Other Source Description:	Not reported
Elig Indicator:	E - ELIGIBLE
Site Manager:	DUCHAM_B
Site Mgr End Date:	Not reported
Tank Office:	PCTM5 - PETROLEUM CLEANUP TEAM
Contaminated Drinking Wells:	0
Contaminated Monitoring Well:	Yes
Contaminated Soil:	No
Contaminated Surface Water:	No
Contaminated Ground Water:	Yes
Pollutant:	P - Generic Gasoline
Pollutant Other Description:	Not reported
Gallons Discharged:	Not reported
Task Information:	
District:	SWD
Facility ID:	8625562
Facility Status:	CLOSED
Facility Type:	T - Bulk Product Terminal Facility -
County:	HILLSBOROUGH
County ID:	29
Cleanup Eligibility Status:	I
Source Effective Date:	Not reported
Discharge Date:	04-15-1990
Cleanup Required:	R - CLEANUP REQUIRED
Discharge Cleanup Status:	DNR - DISCHARGE NOTIFICATION RECEIVED
Disch Cleanup Status Date:	03-04-2001
SRC Action Type:	-
SRC Submit Date:	Not reported
SRC Review Date:	Not reported
SRC Completion Status:	-
SRC Issue Date:	Not reported
SRC Comment:	Not reported
Cleanup Work Status:	INACTIVE
Site Mgr:	MCKELVEY_M
Site Mgr End Date:	04-01-1999
Tank Office:	PCLP29 - Hillsborough County
SR Task ID:	48601
SR Cleanup Responsible:	RP - RESPONSIBLE PARTY
SR Funding Eligibility Type:	-
SR Actual Cost:	Not reported
SR Completion Date:	Not reported
SR Payment Date:	Not reported
SR Oral Date:	Not reported
SR Written Date:	09-23-1993
SR Soil Removal:	Not reported
SR Free Product Removal:	Not reported
SR Soil Tonnage Removed:	Not reported
SR Soil Treatment:	Not reported
SR Other Treatment:	Not reported

Map ID
Direction
Distance
Elevation

MAP FINDINGS

Site

Database(s)

EDR ID Number
EPA ID Number

TAMPA ELECTRIC CO (Continued)

S107724465

SR Alternate Proc Received Date: Not reported
SR Alternate Procedure Status: Not reported
SR Alternate Procedure Status Date: Not reported
SR Alternate Procedure Comments: Not reported
SA Task ID: Not reported
SA Cleanup Responsible: RP - RESPONSIBLE PARTY
SA Funding Eligibility Type: -
SA Actual Cost: Not reported
SA Completion Date: Not reported
SA Payment Date: Not reported
RAP Task ID: Not reported
RAP Cleanup Responsible ID: -
RAP Funding Eligibility Type: -
RAP Actual Cost: Not reported
RAP Completion Date: Not reported
RAP Payment Date: Not reported
RAP Last Order Approved: Not reported
RA Task ID: Not reported
RA Cleanup Responsible: -
RA Funding Eligibility Type: -
RA Years to Complete: Not reported
RA Actual Cost: Not reported
District: SWD
Facility ID: 8625562
Facility Status: CLOSED
Facility Type: T - Bulk Product Terminal Facility -
County: HILLSBOROUGH
County ID: 29
Cleanup Eligibility Status: I
Source Effective Date: Not reported
Discharge Date: 05-05-1989
Cleanup Required: R - CLEANUP REQUIRED
Discharge Cleanup Status: DNR - DISCHARGE NOTIFICATION RECEIVED
Disch Cleanup Status Date: 03-04-2001
SRC Action Type: -
SRC Submit Date: Not reported
SRC Review Date: Not reported
SRC Completion Status: -
SRC Issue Date: Not reported
SRC Comment: Not reported
Cleanup Work Status: INACTIVE
Site Mgr: MCKELVEY_M
Site Mgr End Date: 04-01-1999
Tank Office: PCLP29 - Hillsborough County
SR Task ID: Not reported
SR Cleanup Responsible: -
SR Funding Eligibility Type: -
SR Actual Cost: Not reported
SR Completion Date: Not reported
SR Payment Date: Not reported
SR Oral Date: Not reported
SR Written Date: Not reported
SR Soil Removal: Not reported
SR Free Product Removal: Not reported
SR Soil Tonnage Removed: Not reported
SR Soil Treatment: Not reported
SR Other Treatment: Not reported

Map ID
Direction
Distance
Elevation

MAP FINDINGS

Site

Database(s)

EDR ID Number
EPA ID Number

TAMPA ELECTRIC CO (Continued)

S107724465

SR Alternate Proc Received Date: Not reported
SR Alternate Procedure Status: Not reported
SR Alternate Procedure Status Date: Not reported
SR Alternate Procedure Comments: Not reported
SA Task ID: Not reported
SA Cleanup Responsible: -
SA Funding Eligibility Type: -
SA Actual Cost: Not reported
SA Completion Date: Not reported
SA Payment Date: Not reported
RAP Task ID: Not reported
RAP Cleanup Responsible ID: -
RAP Funding Eligibility Type: -
RAP Actual Cost: Not reported
RAP Completion Date: Not reported
RAP Payment Date: Not reported
RAP Last Order Approved: Not reported
RA Task ID: Not reported
RA Cleanup Responsible: -
RA Funding Eligibility Type: -
RA Years to Complete: Not reported
RA Actual Cost: Not reported
District: SWD
Facility ID: 8625562
Facility Status: CLOSED
Facility Type: T - Bulk Product Terminal Facility -
County: HILLSBOROUGH
County ID: 29
Cleanup Eligibility Status: E
Source Effective Date: Not reported
Discharge Date: 09-01-1987
Cleanup Required: R - CLEANUP REQUIRED
Discharge Cleanup Status: RA - RA ONGOING
Disch Cleanup Status Date: 07-01-1993
SRC Action Type: -
SRC Submit Date: Not reported
SRC Review Date: Not reported
SRC Completion Status: -
SRC Issue Date: Not reported
SRC Comment: Not reported
Cleanup Work Status: INACTIVE
Site Mgr: CIRIC_A
Site Mgr End Date: Not reported
Tank Office: PCTM5 - Team 5
SR Task ID: Not reported
SR Cleanup Responsible: -
SR Funding Eligibility Type: -
SR Actual Cost: Not reported
SR Completion Date: Not reported
SR Payment Date: Not reported
SR Oral Date: Not reported
SR Written Date: Not reported
SR Soil Removal: Not reported
SR Free Product Removal: Not reported
SR Soil Tonnage Removed: Not reported
SR Soil Treatment: Not reported
SR Other Treatment: Not reported

Map ID
Direction
Distance
Elevation

MAP FINDINGS

Site

Database(s)

EDR ID Number
EPA ID Number

TAMPA ELECTRIC CO (Continued)

S107724465

SR Alternate Proc Received Date: Not reported
SR Alternate Procedure Status: Not reported
SR Alternate Procedure Status Date: Not reported
SR Alternate Procedure Comments: Not reported
SA Task ID: 48602
SA Cleanup Responsible: -
SA Funding Eligibility Type: -
SA Actual Cost: Not reported
SA Completion Date: 02-09-1993
SA Payment Date: Not reported
RAP Task ID: 48603
RAP Cleanup Responsible ID: RP - RESPONSIBLE PARTY
RAP Funding Eligibility Type: -
RAP Actual Cost: Not reported
RAP Completion Date: 03-03-1993
RAP Payment Date: Not reported
RAP Last Order Approved: 1993-03-03 00:00:00
RA Task ID: 48604
RA Cleanup Responsible: RP - RESPONSIBLE PARTY
RA Funding Eligibility Type: -
RA Years to Complete: Not reported
RA Actual Cost: Not reported

[Click here for Florida Oculus:](#)

ASBESTOS:

Name: TAMPA ELECTRIC CO.,HOOKERS PT.STATION
Address: 1700 HEMLOCK ST.
City,State,Zip: TAMPA, FL 33605
Facility ID: AS0573891
Notification ID: 88948
Notification Type: COURTESY
Project Type: RENOVATION
Notification Status: REVIEWED
Site Name: SUBSTATION STRUCTURE
Ordered Demolition?: N
Annual Notification: Not reported
Owner Name: TAMPA ELECTRIC CO.
Contractor Name: BRACE INTEGRATED SERVICES (FORMER ESI GROUP, INC.)
Start Date: 08/09/2016
Finish Date: 08/19/2016
Cementitious RACM: Not reported
Cementitious SF: Not reported
Floor RACM: Not reported
Floor SF: Not reported
Pipe RACM: Not reported
Pipe SF: Not reported
CF RACM: Not reported
Roof RACM: Not reported
Roof SF: Not reported
Surface Mat RACM: Not reported
Surface Mat SF: Not reported
Waste Disposal Site: SOUTHEAST COUNTY SLF (PICNIC LF)
Waste Disposal Address: 15960 CR 672
Waste Disposal City: LITHIA
Waste Disposal State: FL
Waste Disposal Zip: 33547

Map ID
Direction
Distance
Elevation

MAP FINDINGS

Site

Database(s)

EDR ID Number
EPA ID Number

TAMPA ELECTRIC CO (Continued)

S107724465

Transporter Name:	Not reported
Contractor is Transporter:	Y
Waste Disp ID:	41193
Waste Disp Source:	W
Transporter Address:	Not reported
Transporter City:	Not reported
Transporter State:	FL
Transporter Zip:	Not reported
Date Receive:	Not reported
Name:	TECO.-HOOKERS POINT STATION.
Address:	1700 HEMLOCK ST.
City,State,Zip:	TAMPA, FL 33605
Facility ID:	AS0574365
Notification ID:	88742
Notification Type:	COURTESY
Project Type:	RENOVATION
Notification Status:	REVIEWED
Site Name:	PUMP HOUSE STRUCTURE ASBESTOS TRANSITE
Ordered Demolition?:	N
Annual Notification:	Not reported
Owner Name:	TAMPA ELECTRIC COMPANY
Contractor Name:	BRACE INTEGRATED SERVICES (FORMER ESI GROUP, INC.)
Start Date:	08/02/2016
Finish Date:	08/12/2016
Cementitious RACM:	Not reported
Cementitious SF:	Not reported
Floor RACM:	Not reported
Floor SF:	Not reported
Pipe RACM:	Not reported
Pipe SF:	Not reported
CF RACM:	Not reported
Roof RACM:	Not reported
Roof SF:	Not reported
Surface Mat RACM:	Not reported
Surface Mat SF:	Not reported
Waste Disposal Site:	SOUTHEAST COUNTY SLF (PICNIC LF)
Waste Disposal Address:	15960 CR 672
Waste Disposal City:	LITHIA
Waste Disposal State:	FL
Waste Disposal Zip:	33547
Transporter Name:	Not reported
Contractor is Transporter:	Y
Waste Disp ID:	41193
Waste Disp Source:	W
Transporter Address:	Not reported
Transporter City:	Not reported
Transporter State:	FL
Transporter Zip:	Not reported
Date Receive:	Not reported

CLEANUP SITES:

Name:	TAMPA ELECTRIC CO
Address:	1700 HEMLOCK ST
City,State,Zip:	TAMPA, FL 33605
DEP Cleanup Site Key:	66153252
Source Database Name:	Storage Tank Contamination Monitoring

Map ID
Direction
Distance
Elevation

MAP FINDINGS

Site

Database(s)

EDR ID Number
EPA ID Number

TAMPA ELECTRIC CO (Continued)

S107724465

Source Database Id: 8625562
CPAC Program Area Id: TK
CLLC Cleanup Category Key: PETRO
RSC2 Remediation Status Key: ACTIVE
Data Load Date: 02/22/2021
OC3 Office Id: SWD
Physical Address Line 2: Not reported
OIC Object Of Interest Id: FACIL
PC2 Proximity Id: EXACT
Calc Coordinates Accuracy Level Id: 4
CMC2 Coordinate Method Id: Digital Aerial Photography With Ground Control
DC4 Datum Id: North American Datum of 1983
VSC1 Verification Status: REVIEWED
Collect Username: williams_ca
Collect Date: 06/26/2015
Collect Affiliation: DEPARTMENT OF ENVIRONMENTAL PROTECTION
Map Source: imagery_11_13
Map Source Scale: 5000
Interpolation Scale: Not reported
Verifier Username: williams_ca
Verifier Affiliation: DEPARTMENT OF ENVIRONMENTAL PROTECTION
Verification Date: 06/26/2015
Verified Coordinate Method Id: Digital Aerial Photography With Ground Control
Source Database Name Code: STCM
CMC2 Coordinate Method ID Code: DPHO
DC4 Datum ID Code: NAD83
Verified Coordinate Method ID Code: DPHO
Comments: Not reported
Latitude/Longitude (deg/min/sec): 27 56 / 82 26

DWM CONTAM:

Name: TAMPA ELECTRIC CO
Address: 1700 HEMLOCK ST
City,State,Zip: TAMPA, FL 33605
Program Site Id: 8625562
Lat DD: 27
Lat MM: 56
Lat SS: 20
Long DD: 82
Long MM: 26
Long SS: 22
Office/ District: SWD
Program Area: STORAGE TANKS
Priority Score: 6
Datum: 0
Method: UNVR
Facility Status: CLOSED
Facility Type: T - Bulk Product Terminal Facility
Score Effective Date: 2009-11-18 00:00:00
Score When Ranked: 10
Rank: 8533
Operator: JOHN KNIGHTLY
Phone: (813)681-4279
Name Changed: 2002-12-17 00:00:00
Addr Changed: 2018-02-16 00:00:00
Related Party ID: 4059
Primary RP Role: ACCOUNT OWNER

Map ID
Direction
Distance
Elevation

MAP FINDINGS

Site

Database(s)

EDR ID Number
EPA ID Number

TAMPA ELECTRIC CO (Continued)

S107724465

RP Begin Date: 1/12/1994
RP Name: CITGO PETROLEUM CORP
RP Address1: PO BOX 4689
RP Address2: Not reported
RP City: HOUSTON
RP State: TX
RP Zip5: 77210
RP Zip4: 4689
Contact: BRUCE ADAMS | JOE MASESSA (813) 247-3429
RP Phone: (832)486-1574
RP Extension: Not reported
Site Manager: Not reported

TIER 2:

Name: TAMPA ELECTRIC - HOOKERS POINT STATION
Address: 1700 HEMLOCK STREET
City,State,Zip: TAMPA, FL 33605
Year: Not reported
Facility Id: Not reported
Active Date: 12/19/1988
Inactive Date: 04/01/2003
Sale Pending: False
Original Date: Not reported
PLOT Source: GPS
Latitude: 27.938260
Longitude: -82.437590
LEPC District: 8
Counties: Pinellas,Pasco,Manatee,Hillsborough,
SERC: 3308
Program Level: 0
PRIME: 3307
SIC Code: 4911
SIC Code 2: Not reported
NAICS Code: 221122

Other Chemical Data:

Report Year: 2001
Tier 2 Report ID: 72726
Chemical ID: 91226
CAS Number: 1310732
Chemical Name: SODIUM HYDROXIDE (SOLUTION) [CAUSTIC SODA]
Chemical Date: 1/2/1972
Average Amount: 4
Maximum Amount: 16975
Location ID: 286944
Chemical State: LIQUID
Mixture: False
Mixture Percent: 100.00
Containter: CONV
Pressure: CONV
Temperature: CONV
Average Amount: 4
Maximum Amount: 16975
Days on Site: 365
Site Plan: False
Site Plan Document: Not reported
Private Location: False

Map ID
Direction
Distance
Elevation

MAP FINDINGS

Site

Database(s)

EDR ID Number
EPA ID Number

TAMPA ELECTRIC CO (Continued)

S107724465

Location: Not reported

Report Year: 1993
Tier 2 Report ID: 3233
Chemical ID: 41845
CAS Number: 8002059
Chemical Name: OIL
Chemical Date: 1/2/1972
Average Amount: 4
Maximum Amount: 50000
Location ID: 156072
Chemical State: LIQUID
Mixture: False
Mixture Percent: 100.00
Containter: CONV
Pressure: CONV
Temperature: CONV
Average Amount: 4
Maximum Amount: 50000
Days on Site: 365
Site Plan: False
Site Plan Document: Not reported
Private Location: False
Location: Not reported

Report Year: 1993
Tier 2 Report ID: 3233
Chemical ID: 41844
CAS Number: 7681529
Chemical Name: SODIUM HYPOCHLORITE [HYPOCHLOROUS ACID, SODIUM SALT]
Chemical Date: 1/2/1972
Average Amount: 3
Maximum Amount: 50000
Location ID: 156071
Chemical State: LIQUID
Mixture: False
Mixture Percent: 100.00
Containter: CONV
Pressure: CONV
Temperature: CONV
Average Amount: 3
Maximum Amount: 50000
Days on Site: 365
Site Plan: False
Site Plan Document: Not reported
Private Location: False
Location: Not reported

Report Year: 1993
Tier 2 Report ID: 3233
Chemical ID: 41843
CAS Number: 7664939
Chemical Name: SULFURIC ACID [HYDROGEN SULFATE] (AEROSOL FORM ONLY)
Chemical Date: 1/2/1972

Map ID
Direction
Distance
Elevation

MAP FINDINGS

Site

Database(s)

EDR ID Number
EPA ID Number

TAMPA ELECTRIC CO (Continued)

S107724465

Average Amount: 4
Maximum Amount: 50000
Location ID: 156070
Chemical State: LIQUID
Mixture: False
Mixture Percent: 100.00
Container: CONV
Pressure: CONV
Temperature: CONV
Average Amount: 4
Maximum Amount: 50000
Days on Site: 365
Site Plan: False
Site Plan Document: Not reported
Private Location: False
Location: Not reported

Report Year: 1993
Tier 2 Report ID: 3233
Chemical ID: 41842
CAS Number: 1310732
Chemical Name: SODIUM HYDROXIDE (SOLUTION) [CAUSTIC SODA]
Chemical Date: 1/2/1972
Average Amount: 4
Maximum Amount: 50000
Location ID: 156068
Chemical State: LIQUID
Mixture: False
Mixture Percent: 100.00
Container: CONV
Pressure: CONV
Temperature: CONV
Average Amount: 4
Maximum Amount: 50000
Days on Site: 365
Site Plan: False
Site Plan Document: Not reported
Private Location: False
Location: Not reported

Report Year: 1994
Tier 2 Report ID: 11482
Chemical ID: 41841
CAS Number: 8002059
Chemical Name: OIL
Chemical Date: 1/2/1972
Average Amount: 4
Maximum Amount: 21767
Location ID: 170273
Chemical State: LIQUID
Mixture: False
Mixture Percent: 100.00
Container: CONV
Pressure: CONV
Temperature: CONV

Map ID
Direction
Distance
Elevation

MAP FINDINGS

Site

Database(s)

EDR ID Number
EPA ID Number

TAMPA ELECTRIC CO (Continued)

S107724465

Average Amount: 4
Maximum Amount: 21767
Days on Site: 365
Site Plan: False
Site Plan Document: Not reported
Private Location: False
Location: Not reported

Report Year: 1994
Tier 2 Report ID: 11482
Chemical ID: 41840
CAS Number: 7664939
Chemical Name: SULFURIC ACID [HYDROGEN SULFATE] (AEROSOL FORM ONLY)
Chemical Date: 1/2/1972
Average Amount: 4
Maximum Amount: 63945
Location ID: 170272
Chemical State: LIQUID
Mixture: False
Mixture Percent: 100.00
Containter: CONV
Pressure: CONV
Temperature: CONV
Average Amount: 4
Maximum Amount: 63945
Days on Site: 365
Site Plan: False
Site Plan Document: Not reported
Private Location: False
Location: Not reported

Report Year: 1994
Tier 2 Report ID: 11482
Chemical ID: 41839
CAS Number: 1310732
Chemical Name: SODIUM HYDROXIDE (SOLUTION) [CAUSTIC SODA]
Chemical Date: 1/2/1972
Average Amount: 4
Maximum Amount: 50565
Location ID: 170270
Chemical State: LIQUID
Mixture: False
Mixture Percent: 100.00
Containter: CONV
Pressure: CONV
Temperature: CONV
Average Amount: 4
Maximum Amount: 50565
Days on Site: 365
Site Plan: False
Site Plan Document: Not reported
Private Location: False
Location: Not reported

Map ID
Direction
Distance
Elevation

MAP FINDINGS

Site

Database(s)

EDR ID Number
EPA ID Number

TAMPA ELECTRIC CO (Continued)

S107724465

Report Year: 1995
Tier 2 Report ID: 19954
Chemical ID: 41838
CAS Number: 8002059
Chemical Name: OIL
Chemical Date: 1/2/1972
Average Amount: 4
Maximum Amount: 43534
Location ID: 185500
Chemical State: LIQUID
Mixture: False
Mixture Percent: 100.00
Containter: CONV
Pressure: CONV
Temperature: CONV
Average Amount: 4
Maximum Amount: 43534
Days on Site: 365
Site Plan: False
Site Plan Document: Not reported
Private Location: False
Location: Not reported

Report Year: 1995
Tier 2 Report ID: 19954
Chemical ID: 41837
CAS Number: 1310732
Chemical Name: SODIUM HYDROXIDE (SOLUTION) [CAUSTIC SODA]
Chemical Date: 1/2/1972
Average Amount: 4
Maximum Amount: 54907
Location ID: 185497
Chemical State: LIQUID
Mixture: False
Mixture Percent: 100.00
Containter: CONV
Pressure: CONV
Temperature: CONV
Average Amount: 4
Maximum Amount: 54907
Days on Site: 365
Site Plan: False
Site Plan Document: Not reported
Private Location: False
Location: Not reported

Report Year: 1996
Tier 2 Report ID: 28474
Chemical ID: 41836
CAS Number: 1310732
Chemical Name: SODIUM HYDROXIDE (SOLUTION) [CAUSTIC SODA]
Chemical Date: 1/2/1972
Average Amount: 4
Maximum Amount: 49001
Location ID: 200791

Map ID
Direction
Distance
Elevation

MAP FINDINGS

Site

Database(s)

EDR ID Number
EPA ID Number

TAMPA ELECTRIC CO (Continued)

S107724465

Chemical State: LIQUID
Mixture: False
Mixture Percent: 100.00
Containter: CONV
Pressure: CONV
Temperature: CONV
Average Amount: 4
Maximum Amount: 49001
Days on Site: 365
Site Plan: False
Site Plan Document: Not reported
Private Location: False
Location: Not reported

Report Year: 1997
Tier 2 Report ID: 37103
Chemical ID: 41835
CAS Number: 1310732
Chemical Name: SODIUM HYDROXIDE (SOLUTION) [CAUSTIC SODA]
Chemical Date: 1/2/1972
Average Amount: 4
Maximum Amount: 52129
Location ID: 216409
Chemical State: LIQUID
Mixture: False
Mixture Percent: 100.00
Containter: CONV
Pressure: CONV
Temperature: CONV
Average Amount: 4
Maximum Amount: 52129
Days on Site: 365
Site Plan: False
Site Plan Document: Not reported
Private Location: False
Location: Not reported

Report Year: 1998
Tier 2 Report ID: 45733
Chemical ID: 41834
CAS Number: 1310732
Chemical Name: SODIUM HYDROXIDE (SOLUTION) [CAUSTIC SODA]
Chemical Date: 1/2/1972
Average Amount: 4
Maximum Amount: 50044
Location ID: 232862
Chemical State: LIQUID
Mixture: False
Mixture Percent: 100.00
Containter: CONV
Pressure: CONV
Temperature: CONV
Average Amount: 4
Maximum Amount: 50044
Days on Site: 365

Map ID
Direction
Distance
Elevation

MAP FINDINGS

Site

Database(s)

EDR ID Number
EPA ID Number

TAMPA ELECTRIC CO (Continued)

S107724465

Site Plan: False
Site Plan Document: Not reported
Private Location: False
Location: Not reported

Report Year: 1999
Tier 2 Report ID: 54549
Chemical ID: 41833
CAS Number: 1310732
Chemical Name: SODIUM HYDROXIDE (SOLUTION) [CAUSTIC SODA]
Chemical Date: 1/2/1972
Average Amount: 4
Maximum Amount: 24401
Location ID: 249887
Chemical State: LIQUID
Mixture: False
Mixture Percent: 100.00
Container: CONV
Pressure: CONV
Temperature: CONV
Average Amount: 4
Maximum Amount: 24401
Days on Site: 365
Site Plan: False
Site Plan Document: Not reported
Private Location: False
Location: Not reported

Report Year: 2000
Tier 2 Report ID: 63646
Chemical ID: 41832
CAS Number: 1310732
Chemical Name: SODIUM HYDROXIDE (SOLUTION) [CAUSTIC SODA]
Chemical Date: 1/2/1972
Average Amount: 4
Maximum Amount: 24931
Location ID: 268060
Chemical State: LIQUID
Mixture: False
Mixture Percent: 100.00
Container: CONV
Pressure: CONV
Temperature: CONV
Average Amount: 4
Maximum Amount: 24931
Days on Site: 365
Site Plan: False
Site Plan Document: Not reported
Private Location: False
Location: Not reported

Report Year: 2001
Tier 2 Report ID: 72726
Chemical ID: 24938

Map ID
Direction
Distance
Elevation

MAP FINDINGS

Site

Database(s)

EDR ID Number
EPA ID Number

TAMPA ELECTRIC CO (Continued)

S107724465

CAS Number: 124389
Chemical Name: CARBON DIOXIDE
Chemical Date: 1/2/1972
Average Amount: 4
Maximum Amount: 54200
Location ID: 286943
Chemical State: GAS
Mixture: False
Mixture Percent: 100.00
Containter: CONV
Pressure: CONV
Temperature: CONV
Average Amount: 4
Maximum Amount: 54200
Days on Site: 365
Site Plan: False
Site Plan Document: Not reported
Private Location: False
Location: Not reported

Report Year: 2003
Tier 2 Report ID: 84763
Chemical ID: 190753
CAS Number: 68334305
Chemical Name: DIESEL FUEL OIL (LOW SULFUR)
Chemical Date: 4/29/2004
Average Amount: 5
Maximum Amount: 31872
Location ID: 351454
Chemical State: LIQUID
Mixture: True
Mixture Percent: 100.00
Containter: A - ABOVE GROUND TANK
Pressure: 1 - AMBIENT PRESSURE
Temperature: 4 - AMBIENT TEMPERATURE
Average Amount: 5
Maximum Amount: 31872
Days on Site: 90
Site Plan: False
Site Plan Document: Not reported
Private Location: False
Location: MOBILE TANKS IN GENERATOR FARM

Report Year: 1993
Tier 2 Report ID: 3233
Chemical ID: 17747
CAS Number: 124389
Chemical Name: CARBON DIOXIDE
Chemical Date: 1/2/1972
Average Amount: 4
Maximum Amount: 50000
Location ID: 156067
Chemical State: LIQUID
Mixture: False
Mixture Percent: 100.00

Map ID
Direction
Distance
Elevation

MAP FINDINGS

Site

Database(s)

EDR ID Number
EPA ID Number

TAMPA ELECTRIC CO (Continued)

S107724465

Containter: CONV
Pressure: CONV
Temperature: CONV
Average Amount: 4
Maximum Amount: 50000
Days on Site: 365
Site Plan: False
Site Plan Document: Not reported
Private Location: False
Location: Not reported

Report Year: 1993
Tier 2 Report ID: 3233
Chemical ID: 17746
CAS Number: 123319
Chemical Name: HYDROQUINONE [1,4-HYDROXYBENZENE]
Chemical Date: 1/2/1972
Average Amount: 1
Maximum Amount: 5000
Location ID: 156066
Chemical State: LIQUID
Mixture: False
Mixture Percent: 100.00
Containter: CONV
Pressure: CONV
Temperature: CONV
Average Amount: 1
Maximum Amount: 5000
Days on Site: 365
Site Plan: False
Site Plan Document: Not reported
Private Location: False
Location: Not reported

Report Year: 1994
Tier 2 Report ID: 11482
Chemical ID: 17745
CAS Number: 123319
Chemical Name: HYDROQUINONE [1,4-HYDROXYBENZENE]
Chemical Date: 1/2/1972
Average Amount: 1
Maximum Amount: 1055
Location ID: 170268
Chemical State: LIQUID
Mixture: False
Mixture Percent: 100.00
Containter: CONV
Pressure: CONV
Temperature: CONV
Average Amount: 1
Maximum Amount: 1055
Days on Site: 364
Site Plan: False
Site Plan Document: Not reported
Private Location: False

Map ID
Direction
Distance
Elevation

MAP FINDINGS

Site

Database(s)

EDR ID Number
EPA ID Number

TAMPA ELECTRIC CO (Continued)

S107724465

Location: Not reported

Report Year: 1994
Tier 2 Report ID: 11482
Chemical ID: 17744
CAS Number: 124389
Chemical Name: CARBON DIOXIDE
Chemical Date: 1/2/1972
Average Amount: 4
Maximum Amount: 55200
Location ID: 170269
Chemical State: GAS
Mixture: False
Mixture Percent: 100.00
Containter: CONV
Pressure: CONV
Temperature: CONV
Average Amount: 4
Maximum Amount: 55200
Days on Site: 365
Site Plan: False
Site Plan Document: Not reported
Private Location: False
Location: Not reported

Report Year: 1995
Tier 2 Report ID: 19954
Chemical ID: 17743
CAS Number: 124389
Chemical Name: CARBON DIOXIDE
Chemical Date: 1/2/1972
Average Amount: 4
Maximum Amount: 61761
Location ID: 185496
Chemical State: LIQUID
Mixture: False
Mixture Percent: 100.00
Containter: CONV
Pressure: CONV
Temperature: CONV
Average Amount: 4
Maximum Amount: 61761
Days on Site: 365
Site Plan: False
Site Plan Document: Not reported
Private Location: False
Location: Not reported

Report Year: 1996
Tier 2 Report ID: 28474
Chemical ID: 17742
CAS Number: 124389
Chemical Name: CARBON DIOXIDE
Chemical Date: 1/2/1972

Map ID
Direction
Distance
Elevation

MAP FINDINGS

Site

Database(s)

EDR ID Number
EPA ID Number

TAMPA ELECTRIC CO (Continued)

S107724465

Average Amount: 4
Maximum Amount: 59200
Location ID: 200790
Chemical State: GAS
Mixture: False
Mixture Percent: 100.00
Containter: CONV
Pressure: CONV
Temperature: CONV
Average Amount: 4
Maximum Amount: 59200
Days on Site: 365
Site Plan: False
Site Plan Document: Not reported
Private Location: False
Location: Not reported

Report Year: 1997
Tier 2 Report ID: 37103
Chemical ID: 17741
CAS Number: 124389
Chemical Name: CARBON DIOXIDE
Chemical Date: 1/2/1972
Average Amount: 4
Maximum Amount: 54600
Location ID: 216408
Chemical State: LIQUID
Mixture: False
Mixture Percent: 100.00
Containter: CONV
Pressure: CONV
Temperature: CONV
Average Amount: 4
Maximum Amount: 54600
Days on Site: 365
Site Plan: False
Site Plan Document: Not reported
Private Location: False
Location: Not reported

Report Year: 1998
Tier 2 Report ID: 45733
Chemical ID: 17740
CAS Number: 124389
Chemical Name: CARBON DIOXIDE
Chemical Date: 1/2/1972
Average Amount: 4
Maximum Amount: 52200
Location ID: 232861
Chemical State: LIQUID
Mixture: False
Mixture Percent: 100.00
Containter: CONV
Pressure: CONV
Temperature: CONV

Map ID
Direction
Distance
Elevation

MAP FINDINGS

Site

Database(s)

EDR ID Number
EPA ID Number

TAMPA ELECTRIC CO (Continued)

S107724465

Average Amount: 4
Maximum Amount: 52200
Days on Site: 365
Site Plan: False
Site Plan Document: Not reported
Private Location: False
Location: Not reported

Report Year: 1999
Tier 2 Report ID: 54549
Chemical ID: 17739
CAS Number: 124389
Chemical Name: CARBON DIOXIDE
Chemical Date: 1/2/1972
Average Amount: 4
Maximum Amount: 59600
Location ID: 249886
Chemical State: GAS
Mixture: False
Mixture Percent: 100.00
Containter: CONV
Pressure: CONV
Temperature: CONV
Average Amount: 4
Maximum Amount: 59600
Days on Site: 365
Site Plan: False
Site Plan Document: Not reported
Private Location: False
Location: Not reported

Report Year: 2000
Tier 2 Report ID: 63646
Chemical ID: 17738
CAS Number: 124389
Chemical Name: CARBON DIOXIDE
Chemical Date: 1/2/1972
Average Amount: 4
Maximum Amount: 59600
Location ID: 268059
Chemical State: GAS
Mixture: False
Mixture Percent: 100.00
Containter: CONV
Pressure: CONV
Temperature: CONV
Average Amount: 4
Maximum Amount: 59600
Days on Site: 365
Site Plan: False
Site Plan Document: Not reported
Private Location: False
Location: Not reported

Map ID
Direction
Distance
Elevation

MAP FINDINGS

Site

Database(s)

EDR ID Number
EPA ID Number

TAMPA ELECTRIC CO (Continued)

S107724465

Report Year: 2002
Tier 2 Report ID: 81004
Chemical ID: 156958
CAS Number: 64741884
Chemical Name: REFINED PETROLEUM OIL
Chemical Date: 1/2/1972
Average Amount: 4
Maximum Amount: 43032
Location ID: 309394
Chemical State: LIQUID
Mixture: True
Mixture Percent: .00
Container: C - TANK INSIDE BUILDING
Pressure: 1 - AMBIENT PRESSURE
Temperature: 4 - AMBIENT TEMPERATURE
Average Amount: 0
Maximum Amount: 0
Days on Site: 365
Site Plan: True
Site Plan Document: Not reported
Private Location: False
Location: WATER AND FUELS / TUBINE OIL SOUTH

Location ID: 309395
Chemical State: LIQUID
Mixture: True
Mixture Percent: .00
Container: C - TANK INSIDE BUILDING
Pressure: 1 - AMBIENT PRESSURE
Temperature: 4 - AMBIENT TEMPERATURE
Average Amount: 0
Maximum Amount: 0
Days on Site: 365
Site Plan: True
Site Plan Document: Not reported
Private Location: False
Location: WATER AND FUELS / TURBINE OIL NORTH

Report Year: 2002
Tier 2 Report ID: 81004
Chemical ID: 156957
CAS Number: 7664939
Chemical Name: Sulfuric acid
Chemical Date: 1/2/1972
Average Amount: 4
Maximum Amount: 34035
Location ID: 309392
Chemical State: Liquid
Mixture: True
Mixture Percent: .00
Container: A - ABOVE GROUND TANK
Pressure: 1 - AMBIENT PRESSURE
Temperature: 4 - AMBIENT TEMPERATURE
Average Amount: 0
Maximum Amount: 0
Days on Site: 365

Map ID
Direction
Distance
Elevation

MAP FINDINGS

Site

Database(s)

EDR ID Number
EPA ID Number

TAMPA ELECTRIC CO (Continued)

S107724465

Site Plan: True
Site Plan Document: Not reported
Private Location: False
Location: WATER AND FUELS / DEMINERALIZER AREA

Location ID: 309393
Chemical State: Liquid
Mixture: True
Mixture Percent: .00
Container: R - OTHER
Pressure: 1 - AMBIENT PRESSURE
Temperature: 4 - AMBIENT TEMPERATURE
Average Amount: 0
Maximum Amount: 0
Days on Site: 365
Site Plan: True
Site Plan Document: Not reported
Private Location: False
Location: BATTERY ELECTROLYTE

Report Year: 2002
Tier 2 Report ID: 81004
Chemical ID: 156956
CAS Number: 1310732
Chemical Name: Sodium hydroxide
Chemical Date: 1/2/1972
Average Amount: 4
Maximum Amount: 16975
Location ID: 309390
Chemical State: Liquid
Mixture: True
Mixture Percent: .00
Container: A - ABOVE GROUND TANK
Pressure: 1 - AMBIENT PRESSURE
Temperature: 4 - AMBIENT TEMPERATURE
Average Amount: 0
Maximum Amount: 0
Days on Site: 365
Site Plan: False
Site Plan Document: Not reported
Private Location: False
Location: Not reported

Report Year: 2002
Tier 2 Report ID: 81004
Chemical ID: 156955
CAS Number: 68476346
Chemical Name: DIESEL FUEL OIL (HIGH SULFUR)
Chemical Date: 1/2/1972
Average Amount: 5
Maximum Amount: 322122
Location ID: 309385
Chemical State: LIQUID
Mixture: True
Mixture Percent: .00

Map ID
Direction
Distance
Elevation

MAP FINDINGS

Site

Database(s)

EDR ID Number
EPA ID Number

TAMPA ELECTRIC CO (Continued)

S107724465

Container: A - ABOVE GROUND TANK
Pressure: 1 - AMBIENT PRESSURE
Temperature: 4 - AMBIENT TEMPERATURE
Average Amount: 0
Maximum Amount: 0
Days on Site: 365
Site Plan: True
Site Plan Document: Not reported
Private Location: False
Location: WTR AND FUELS / MOBILE TANKER

Location ID: 309386
Chemical State: LIQUID
Mixture: True
Mixture Percent: .00
Container: A - ABOVE GROUND TANK
Pressure: 1 - AMBIENT PRESSURE
Temperature: 4 - AMBIENT TEMPERATURE
Average Amount: 0
Maximum Amount: 0
Days on Site: 365
Site Plan: True
Site Plan Document: Not reported
Private Location: False
Location: WTR AND FUELS / GENERATOR TANK 8

Location ID: 309387
Chemical State: LIQUID
Mixture: True
Mixture Percent: .00
Container: A - ABOVE GROUND TANK
Pressure: 1 - AMBIENT PRESSURE
Temperature: 4 - AMBIENT TEMPERATURE
Average Amount: 0
Maximum Amount: 0
Days on Site: 365
Site Plan: True
Site Plan Document: Not reported
Private Location: False
Location: WTR AND FUELS / FIRE PUMP

Location ID: 309388
Chemical State: LIQUID
Mixture: True
Mixture Percent: .00
Container: A - ABOVE GROUND TANK
Pressure: 1 - AMBIENT PRESSURE
Temperature: 4 - AMBIENT TEMPERATURE
Average Amount: 0
Maximum Amount: 0
Days on Site: 365
Site Plan: True
Site Plan Document: Not reported
Private Location: False
Location: MOBILE TANK GENERATOR FARM

Map ID
Direction
Distance
Elevation

MAP FINDINGS

Site

Database(s)

EDR ID Number
EPA ID Number

TAMPA ELECTRIC CO (Continued)

S107724465

Report Year: 2002
Tier 2 Report ID: 81004
Chemical ID: 156954
CAS Number: 68553004
Chemical Name: FUEL OIL NO. 6
Chemical Date: 1/2/1972
Average Amount: 7
Maximum Amount: 21730263
Location ID: 309382
Chemical State: Liquid
Mixture: True
Mixture Percent: .00
Container: A - ABOVE GROUND TANK
Pressure: 1 - AMBIENT PRESSURE
Temperature: 4 - AMBIENT TEMPERATURE
Average Amount: 0
Maximum Amount: 0
Days on Site: 365
Site Plan: True
Site Plan Document: Not reported
Private Location: False
Location: WTR AND FUELS / DAY TANK NUMBER 6

Location ID: 309383
Chemical State: Liquid
Mixture: True
Mixture Percent: .00
Container: A - ABOVE GROUND TANK
Pressure: 1 - AMBIENT PRESSURE
Temperature: 4 - AMBIENT TEMPERATURE
Average Amount: 0
Maximum Amount: 0
Days on Site: 365
Site Plan: True
Site Plan Document: Not reported
Private Location: False
Location: WTR AND FUEL / USED OIL STORAGE

Location ID: 309384
Chemical State: Liquid
Mixture: True
Mixture Percent: .00
Container: A - ABOVE GROUND TANK
Pressure: 1 - AMBIENT PRESSURE
Temperature: 4 - AMBIENT TEMPERATURE
Average Amount: 0
Maximum Amount: 0
Days on Site: 365
Site Plan: True
Site Plan Document: Not reported
Private Location: False
Location: WTR AND FUEL / TANK FARM 3, 4 AND 7

Report Year: 2002
Tier 2 Report ID: 81004
Chemical ID: 156953

Map ID
Direction
Distance
Elevation

MAP FINDINGS

Site

Database(s)

EDR ID Number
EPA ID Number

TAMPA ELECTRIC CO (Continued)

S107724465

CAS Number: 124389
Chemical Name: CARBON DIOXIDE
Chemical Date: 1/2/1972
Average Amount: 4
Maximum Amount: 54200
Location ID: 309381
Chemical State: Gas
Mixture: False
Mixture Percent: 100.00
Containter: L - CYLINDER
Pressure: 2 - GREATER THAN AMBIENT PRESSURE
Temperature: 4 - AMBIENT TEMPERATURE
Average Amount: 4
Maximum Amount: 54200
Days on Site: 365
Site Plan: True
Site Plan Document: Not reported
Private Location: False
Location: OPERATIONS

Report Year: 2001
Tier 2 Report ID: 72726
Chemical ID: 138398
CAS Number: 7664939
Chemical Name: Sulfuric acid
Chemical Date: 1/2/1972
Average Amount: 4
Maximum Amount: 34035
Location ID: 286948
Chemical State: LIQUID
Mixture: False
Mixture Percent: 100.00
Containter: CONV
Pressure: CONV
Temperature: CONV
Average Amount: 4
Maximum Amount: 34035
Days on Site: 365
Site Plan: False
Site Plan Document: Not reported
Private Location: False
Location: Not reported

Report Year: 1996
Tier 2 Report ID: 28474
Chemical ID: 138397
CAS Number: 7664939
Chemical Name: Sulfuric acid
Chemical Date: 1/2/1972
Average Amount: 4
Maximum Amount: 57551
Location ID: 200794
Chemical State: LIQUID
Mixture: False
Mixture Percent: 100.00

Map ID
Direction
Distance
Elevation

MAP FINDINGS

Site

Database(s)

EDR ID Number
EPA ID Number

TAMPA ELECTRIC CO (Continued)

S107724465

Container: CONV
Pressure: CONV
Temperature: CONV
Average Amount: 4
Maximum Amount: 57551
Days on Site: 365
Site Plan: False
Site Plan Document: Not reported
Private Location: False
Location: Not reported

Report Year: 1997
Tier 2 Report ID: 37103
Chemical ID: 138396
CAS Number: 7664939
Chemical Name: Sulfuric acid
Chemical Date: 1/2/1972
Average Amount: 4
Maximum Amount: 57551
Location ID: 216412
Chemical State: LIQUID
Mixture: False
Mixture Percent: 100.00
Container: CONV
Pressure: CONV
Temperature: CONV
Average Amount: 4
Maximum Amount: 57551
Days on Site: 365
Site Plan: False
Site Plan Document: Not reported
Private Location: False
Location: Not reported

Report Year: 2000
Tier 2 Report ID: 63646
Chemical ID: 138395
CAS Number: 7664939
Chemical Name: Sulfuric acid
Chemical Date: 1/2/1972
Average Amount: 4
Maximum Amount: 55704
Location ID: 268064
Chemical State: LIQUID
Mixture: False
Mixture Percent: 100.00
Container: CONV
Pressure: CONV
Temperature: CONV
Average Amount: 4
Maximum Amount: 55704
Days on Site: 365
Site Plan: False
Site Plan Document: Not reported
Private Location: False

Map ID
Direction
Distance
Elevation

MAP FINDINGS

Site

Database(s)

EDR ID Number
EPA ID Number

TAMPA ELECTRIC CO (Continued)

S107724465

Location: Not reported

Report Year: 1998
Tier 2 Report ID: 45733
Chemical ID: 138394
CAS Number: 7664939
Chemical Name: Sulfuric acid
Chemical Date: 1/2/1972
Average Amount: 4
Maximum Amount: 54353
Location ID: 232866
Chemical State: LIQUID
Mixture: False
Mixture Percent: 100.00
Containter: CONV
Pressure: CONV
Temperature: CONV
Average Amount: 4
Maximum Amount: 54353
Days on Site: 365
Site Plan: False
Site Plan Document: Not reported
Private Location: False
Location: Not reported

Report Year: 1999
Tier 2 Report ID: 54549
Chemical ID: 138393
CAS Number: 7664939
Chemical Name: Sulfuric acid
Chemical Date: 1/2/1972
Average Amount: 4
Maximum Amount: 59070
Location ID: 249891
Chemical State: LIQUID
Mixture: False
Mixture Percent: 100.00
Containter: CONV
Pressure: CONV
Temperature: CONV
Average Amount: 4
Maximum Amount: 59070
Days on Site: 365
Site Plan: False
Site Plan Document: Not reported
Private Location: False
Location: Not reported

Report Year: 1995
Tier 2 Report ID: 19954
Chemical ID: 138392
CAS Number: 7664939
Chemical Name: Sulfuric acid
Chemical Date: 1/2/1972

Map ID
Direction
Distance
Elevation

MAP FINDINGS

Site

Database(s)

EDR ID Number
EPA ID Number

TAMPA ELECTRIC CO (Continued)

S107724465

Average Amount: 4
Maximum Amount: 66296
Location ID: 185499
Chemical State: LIQUID
Mixture: False
Mixture Percent: 100.00
Containter: CONV
Pressure: CONV
Temperature: CONV
Average Amount: 4
Maximum Amount: 66296
Days on Site: 365
Site Plan: False
Site Plan Document: Not reported
Private Location: False
Location: Not reported

Report Year: 2001
Tier 2 Report ID: 72726
Chemical ID: 133250
CAS Number: 64741884
Chemical Name: REFINED PETROLEUM OIL
Chemical Date: 1/2/1972
Average Amount: 4
Maximum Amount: 43032
Location ID: 286945
Chemical State: LIQUID
Mixture: False
Mixture Percent: 100.00
Containter: CONV
Pressure: CONV
Temperature: CONV
Average Amount: 4
Maximum Amount: 43032
Days on Site: 365
Site Plan: False
Site Plan Document: Not reported
Private Location: False
Location: Not reported

Report Year: 2001
Tier 2 Report ID: 72726
Chemical ID: 133249
CAS Number: 68476346
Chemical Name: DIESEL FUEL OIL (HIGH SULFUR)
Chemical Date: 1/2/1972
Average Amount: 4
Maximum Amount: 44622
Location ID: 286946
Chemical State: LIQUID
Mixture: False
Mixture Percent: 100.00
Containter: CONV
Pressure: CONV
Temperature: CONV

Map ID
Direction
Distance
Elevation

MAP FINDINGS

Site

Database(s)

EDR ID Number
EPA ID Number

TAMPA ELECTRIC CO (Continued)

S107724465

Average Amount: 4
Maximum Amount: 44622
Days on Site: 365
Site Plan: False
Site Plan Document: Not reported
Private Location: False
Location: Not reported

Report Year: 2001
Tier 2 Report ID: 72726
Chemical ID: 133248
CAS Number: 68553004
Chemical Name: FUEL OIL NO. 6
Chemical Date: 1/2/1972
Average Amount: 7
Maximum Amount: 21730263
Location ID: 286947
Chemical State: LIQUID
Mixture: False
Mixture Percent: 100.00
Containter: CONV
Pressure: CONV
Temperature: CONV
Average Amount: 7
Maximum Amount: 21730263
Days on Site: 365
Site Plan: False
Site Plan Document: Not reported
Private Location: False
Location: Not reported

Report Year: 1993
Tier 2 Report ID: 3233
Chemical ID: 101732
CAS Number: 68476346
Chemical Name: DIESEL FUEL OIL (HIGH SULFUR)
Chemical Date: 1/2/1972
Average Amount: 8
Maximum Amount: 500050000
Location ID: 156069
Chemical State: LIQUID
Mixture: False
Mixture Percent: 100.00
Containter: CONV
Pressure: CONV
Temperature: CONV
Average Amount: 8
Maximum Amount: 500050000
Days on Site: 365
Site Plan: False
Site Plan Document: Not reported
Private Location: False
Location: Not reported

Map ID
Direction
Distance
Elevation

MAP FINDINGS

Site

Database(s)

EDR ID Number
EPA ID Number

TAMPA ELECTRIC CO (Continued)

S107724465

Report Year: 1994
Tier 2 Report ID: 11482
Chemical ID: 101731
CAS Number: 68476346
Chemical Name: DIESEL FUEL OIL (HIGH SULFUR)
Chemical Date: 1/2/1972
Average Amount: 7
Maximum Amount: 57522823
Location ID: 170271
Chemical State: LIQUID
Mixture: False
Mixture Percent: 100.00
Containter: CONV
Pressure: CONV
Temperature: CONV
Average Amount: 7
Maximum Amount: 57522823
Days on Site: 365
Site Plan: False
Site Plan Document: Not reported
Private Location: False
Location: Not reported

Report Year: 1995
Tier 2 Report ID: 19954
Chemical ID: 101730
CAS Number: 68476346
Chemical Name: DIESEL FUEL OIL (HIGH SULFUR)
Chemical Date: 1/2/1972
Average Amount: 7
Maximum Amount: 53825949
Location ID: 185498
Chemical State: LIQUID
Mixture: False
Mixture Percent: 100.00
Containter: CONV
Pressure: CONV
Temperature: CONV
Average Amount: 7
Maximum Amount: 53825949
Days on Site: 365
Site Plan: False
Site Plan Document: Not reported
Private Location: False
Location: Not reported

Report Year: 1996
Tier 2 Report ID: 28474
Chemical ID: 101729
CAS Number: 68476346
Chemical Name: DIESEL FUEL OIL (HIGH SULFUR)
Chemical Date: 1/2/1972
Average Amount: 7
Maximum Amount: 60777215
Location ID: 200793

Map ID
Direction
Distance
Elevation

MAP FINDINGS

Site

Database(s)

EDR ID Number
EPA ID Number

TAMPA ELECTRIC CO (Continued)

S107724465

Chemical State: LIQUID
Mixture: False
Mixture Percent: 100.00
Containter: CONV
Pressure: CONV
Temperature: CONV
Average Amount: 7
Maximum Amount: 60777215
Days on Site: 365
Site Plan: False
Site Plan Document: Not reported
Private Location: False
Location: Not reported

Report Year: 1996
Tier 2 Report ID: 28474
Chemical ID: 101728
CAS Number: 64742547
Chemical Name: LUBRICATING OIL BASE STOCK
Chemical Date: 1/2/1972
Average Amount: 4
Maximum Amount: 43534
Location ID: 200792
Chemical State: LIQUID
Mixture: False
Mixture Percent: 100.00
Containter: CONV
Pressure: CONV
Temperature: CONV
Average Amount: 4
Maximum Amount: 43534
Days on Site: 365
Site Plan: False
Site Plan Document: Not reported
Private Location: False
Location: Not reported

Report Year: 1997
Tier 2 Report ID: 37103
Chemical ID: 101727
CAS Number: 68553004
Chemical Name: FUEL OIL NO. 6
Chemical Date: 1/2/1972
Average Amount: 7
Maximum Amount: 63119492
Location ID: 216411
Chemical State: LIQUID
Mixture: False
Mixture Percent: 100.00
Containter: CONV
Pressure: CONV
Temperature: CONV
Average Amount: 7
Maximum Amount: 63119492
Days on Site: 365

Map ID
Direction
Distance
Elevation

MAP FINDINGS

Site

Database(s)

EDR ID Number
EPA ID Number

TAMPA ELECTRIC CO (Continued)

S107724465

Site Plan: False
Site Plan Document: Not reported
Private Location: False
Location: Not reported

Report Year: 1997
Tier 2 Report ID: 37103
Chemical ID: 101726
CAS Number: 68476346
Chemical Name: DIESEL FUEL OIL (HIGH SULFUR)
Chemical Date: 1/2/1972
Average Amount: 4
Maximum Amount: 46891
Location ID: 216410
Chemical State: LIQUID
Mixture: False
Mixture Percent: 100.00
Container: CONV
Pressure: CONV
Temperature: CONV
Average Amount: 4
Maximum Amount: 46891
Days on Site: 365
Site Plan: False
Site Plan Document: Not reported
Private Location: False
Location: Not reported

Report Year: 1998
Tier 2 Report ID: 45733
Chemical ID: 101725
CAS Number: 68553004
Chemical Name: FUEL OIL NO. 6
Chemical Date: 1/2/1972
Average Amount: 8
Maximum Amount: 65905882
Location ID: 232865
Chemical State: LIQUID
Mixture: False
Mixture Percent: 100.00
Container: CONV
Pressure: CONV
Temperature: CONV
Average Amount: 8
Maximum Amount: 65905882
Days on Site: 365
Site Plan: False
Site Plan Document: Not reported
Private Location: False
Location: Not reported

Report Year: 1998
Tier 2 Report ID: 45733
Chemical ID: 101724

Map ID
Direction
Distance
Elevation

MAP FINDINGS

Site

Database(s)

EDR ID Number
EPA ID Number

TAMPA ELECTRIC CO (Continued)

S107724465

CAS Number: 68476346
Chemical Name: DIESEL FUEL OIL (HIGH SULFUR)
Chemical Date: 1/2/1972
Average Amount: 4
Maximum Amount: 50974
Location ID: 232864
Chemical State: LIQUID
Mixture: False
Mixture Percent: 100.00
Containter: CONV
Pressure: CONV
Temperature: CONV
Average Amount: 4
Maximum Amount: 50974
Days on Site: 365
Site Plan: False
Site Plan Document: Not reported
Private Location: False
Location: Not reported

Report Year: 1998
Tier 2 Report ID: 45733
Chemical ID: 101723
CAS Number: 64741884
Chemical Name: REFINED PETROLEUM OIL
Chemical Date: 1/2/1972
Average Amount: 4
Maximum Amount: 43032
Location ID: 232863
Chemical State: LIQUID
Mixture: False
Mixture Percent: 100.00
Containter: CONV
Pressure: CONV
Temperature: CONV
Average Amount: 4
Maximum Amount: 43032
Days on Site: 365
Site Plan: False
Site Plan Document: Not reported
Private Location: False
Location: Not reported

Report Year: 1999
Tier 2 Report ID: 54549
Chemical ID: 101722
CAS Number: 68553004
Chemical Name: FUEL OIL NO. 6
Chemical Date: 1/2/1972
Average Amount: 7
Maximum Amount: 68982082
Location ID: 249890
Chemical State: LIQUID
Mixture: False
Mixture Percent: 100.00

Map ID
Direction
Distance
Elevation

MAP FINDINGS

Site

Database(s)

EDR ID Number
EPA ID Number

TAMPA ELECTRIC CO (Continued)

S107724465

Containter: CONV
Pressure: CONV
Temperature: CONV
Average Amount: 7
Maximum Amount: 68982082
Days on Site: 365
Site Plan: False
Site Plan Document: Not reported
Private Location: False
Location: Not reported

Report Year: 1999
Tier 2 Report ID: 54549
Chemical ID: 101721
CAS Number: 68476346
Chemical Name: DIESEL FUEL OIL (HIGH SULFUR)
Chemical Date: 1/2/1972
Average Amount: 4
Maximum Amount: 50426
Location ID: 249889
Chemical State: LIQUID
Mixture: False
Mixture Percent: 100.00
Containter: CONV
Pressure: CONV
Temperature: CONV
Average Amount: 4
Maximum Amount: 50426
Days on Site: 365
Site Plan: False
Site Plan Document: Not reported
Private Location: False
Location: Not reported

Report Year: 1999
Tier 2 Report ID: 54549
Chemical ID: 101720
CAS Number: 64741884
Chemical Name: REFINED PETROLEUM OIL
Chemical Date: 1/2/1972
Average Amount: 4
Maximum Amount: 43032
Location ID: 249888
Chemical State: LIQUID
Mixture: False
Mixture Percent: 100.00
Containter: CONV
Pressure: CONV
Temperature: CONV
Average Amount: 4
Maximum Amount: 43032
Days on Site: 365
Site Plan: False
Site Plan Document: Not reported
Private Location: False

Map ID
Direction
Distance
Elevation

MAP FINDINGS

Site

Database(s)

EDR ID Number
EPA ID Number

TAMPA ELECTRIC CO (Continued)

S107724465

Location: Not reported

Report Year: 2000
Tier 2 Report ID: 63646
Chemical ID: 101719
CAS Number: 68553004
Chemical Name: FUEL OIL NO. 6
Chemical Date: 1/2/1972
Average Amount: 6
Maximum Amount: 64107728
Location ID: 268063
Chemical State: LIQUID
Mixture: False
Mixture Percent: 100.00
Containter: CONV
Pressure: CONV
Temperature: CONV
Average Amount: 6
Maximum Amount: 64107728
Days on Site: 365
Site Plan: False
Site Plan Document: Not reported
Private Location: False
Location: Not reported

Report Year: 2000
Tier 2 Report ID: 63646
Chemical ID: 101718
CAS Number: 68476346
Chemical Name: DIESEL FUEL OIL (HIGH SULFUR)
Chemical Date: 1/2/1972
Average Amount: 4
Maximum Amount: 46498
Location ID: 268062
Chemical State: LIQUID
Mixture: False
Mixture Percent: 100.00
Containter: CONV
Pressure: CONV
Temperature: CONV
Average Amount: 4
Maximum Amount: 46498
Days on Site: 365
Site Plan: False
Site Plan Document: Not reported
Private Location: False
Location: Not reported

Report Year: 2000
Tier 2 Report ID: 63646
Chemical ID: 101717
CAS Number: 64741884
Chemical Name: REFINED PETROLEUM OIL
Chemical Date: 1/2/1972

Map ID
Direction
Distance
Elevation

MAP FINDINGS

Site

Database(s)

EDR ID Number
EPA ID Number

TAMPA ELECTRIC CO (Continued)

S107724465

Average Amount: 4
Maximum Amount: 43032
Location ID: 268061
Chemical State: LIQUID
Mixture: False
Mixture Percent: 100.00
Containter: CONV
Pressure: CONV
Temperature: CONV
Average Amount: 4
Maximum Amount: 43032
Days on Site: 365
Site Plan: False
Site Plan Document: Not reported
Private Location: False
Location: Not reported

Company Info:

Company Name: TAMPA ELECTRIC COMPANY
Company Address: POST OFFICE BOX 111
Company City,St,Zip: TAMPA, FL 33601
Company Phone: Not reported
Company Fax: 8132281308
Company Email: Not reported
FEI Number: 590475140
Company Contact Name: KEVIN YOUNG
Company Contact Phone: 813-228-4232
Reduced Fees: False
Exempt Fees: False
Electronic Filing: True
Employee: Not reported
Comments: Not reported

CQ1246
East
1/2-1
0.887 mi.
4681 ft.

QUICK FOOD STORE
901 S 22ND ST
TAMPA, FL 33605
Site 1 of 2 in cluster CQ

FL LUST
FL UST
FL CLEANUP SITES
FL DWM CONTAM
FL Financial Assurance
U001354103
N/A

Relative:
Lower

Actual:
4 ft.

LUST:
Name: QUICK FOOD STORE
Address: 901 S 22ND ST
City,State,Zip: TAMPA, FL 33605
Region: STATE
Facility Id: 8624845
Facility Status: CLOSED
Facility Type: A - Retail Station
Facility Phone: (813)625-5644
Facility Cleanup Rank: 8533
District: Southwest District
Lat/Long (dms): 27 56 34.18 / 82 26 5.64
Section: 19
Township: 29S

Map ID
Direction
Distance
Elevation

MAP FINDINGS

Site

Database(s)

EDR ID Number
EPA ID Number

QUICK FOOD STORE (Continued)

U001354103

Range: 19E
Feature: Not reported
Method: AGPS
Datum: 0
Score: 6
Score Effective Date: 2008-12-18 00:00:00
Score When Ranked: 10
Operator: HAMI GHANNAD
Name Update: 2000-04-20 00:00:00
Address Update: 2003-03-20 00:00:00

Petroleum Cleanup PCT Facility Score:

Facility Cleanup Status: ONGO - ONGOING
Contact: HAMID GHANNAD
Contact Company: H & S REALTY & PROPERTY INC
Contact Address: 15429 N FLORIDA AVE
Contact City/State/Zip: TAMPA, FL 33613
Phone: (813)241-4710
Bad Address Ind: N
State: FL
Zip: 33605
Score: 6
Score Effective Date: 2008-12-18 00:00:00
Related Party ID: 49203
Primary RP Role: ACCOUNT OWNER
RP Begin Date: 2003-03-20
RP Zip: 1235
RP Extension: Not reported

Discharge Cleanup Summary:

Discharge Date: 9/11/1988
PCT Discharge Combined: Not reported
Cleanup Required: R - CLEANUP REQUIRED
Discharge Cleanup Status: SA - SA ONGOING
Disch Cleanup Status Date: 7/27/2016
Cleanup Work Status: ACTIVE
Information Source: E - EDI
Other Source Description: Not reported
Eligibility Indicator: E - ELIGIBLE
Site Manager: COUNCIL_W
Site Mgr End Date: Not reported
Tank Office: PCLP29 - HILLSBOROUGH ENVIRONMENTAL PROTECTION COMMISSION
Discharge Date: 9/22/1995
PCT Discharge Combined: Not reported
Cleanup Required: N - NO CLEANUP REQUIRED
Discharge Cleanup Status: NREQ - CLEANUP NOT REQUIRED
Disch Cleanup Status Date: 6/12/2001
Cleanup Work Status: COMPLETED
Information Source: D - DISCHARGE NOTIFICATION
Other Source Description: Not reported
Eligibility Indicator: I - INELIGIBLE
Site Manager: MCKELVEY_M
Site Mgr End Date: 3/11/1999
Tank Office: PCLP29 - HILLSBOROUGH ENVIRONMENTAL PROTECTION COMMISSION

Petroleum Cleanup Program Eligibility:

Facility ID: 8624845
Discharge Date: 9/11/1988

Map ID
Direction
Distance
Elevation

MAP FINDINGS

Site

Database(s)

EDR ID Number
EPA ID Number

QUICK FOOD STORE (Continued)

U001354103

Pct Discharge Combined With:	Not reported
Cleanup Required:	R - CLEANUP REQUIRED
Discharge Cleanup Status:	SA - SA ONGOING
Disch Cleanup Status Date:	7/27/2016
Cleanup Work Status:	INACTIVE
Information Source:	Not reported
Other Source Description:	Not reported
Application Received Date:	Not reported
Cleanup Program:	E - EARLY DETECTION INCENTIVE
Eligibility Status:	Not reported
Elig Status Date:	Not reported
Letter Of Intent Date:	Not reported
Redetermined:	Not reported
Inspection Date:	Not reported
Site Manager:	COUNCIL_W
Site Mgr End Date:	Not reported
Tank Office:	PCLP29 - HILLSBOROUGH ENVIRONMENTAL PROTECTION COMMISSION
Deductible Amount:	Not reported
Deductible Paid To Date:	Not reported
Co-Pay Amount:	Not reported
Co-Pay Paid To Date:	Not reported
Cap Amount:	0
Facility ID:	8624845
Discharge Date:	9/22/1995
Pct Discharge Combined With:	Not reported
Cleanup Required:	N - NO CLEANUP REQUIRED
Discharge Cleanup Status:	NREQ - CLEANUP NOT REQUIRED
Disch Cleanup Status Date:	6/12/2001
Cleanup Work Status:	COMPLETED
Information Source:	Not reported
Other Source Description:	Not reported
Application Received Date:	Not reported
Cleanup Program:	O - OTHER
Eligibility Status:	Not reported
Elig Status Date:	Not reported
Letter Of Intent Date:	Not reported
Redetermined:	Not reported
Inspection Date:	Not reported
Site Manager:	MCKELVEY_M
Site Mgr End Date:	3/11/1999
Tank Office:	PCLP29 - HILLSBOROUGH ENVIRONMENTAL PROTECTION COMMISSION
Deductible Amount:	Not reported
Deductible Paid To Date:	Not reported
Co-Pay Amount:	Not reported
Co-Pay Paid To Date:	Not reported
Cap Amount:	0
Contaminated Media:	
Discharge Date:	9/11/1988
Pct Discharge Combined With:	Not reported
Cleanup Required:	R - CLEANUP REQUIRED
Discharge Cleanup Status:	SA - SA ONGOING
Disch Cleanup Status Date:	7/27/2016
Cleanup Work Status:	INACTIVE
Information Source:	E - EDI
Other Source Description:	Not reported
Elig Indicator:	E - ELIGIBLE
Site Manager:	COUNCIL_W

Map ID
Direction
Distance
Elevation

MAP FINDINGS

Site

Database(s)

EDR ID Number
EPA ID Number

QUICK FOOD STORE (Continued)

U001354103

Site Mgr End Date:	Not reported
Tank Office:	PCLP29 - HILLSBOROUGH ENVIRONM
Contaminated Drinking Wells:	Not reported
Contaminated Monitoring Well:	Not reported
Contaminated Soil:	Not reported
Contaminated Surface Water:	Not reported
Contaminated Ground Water:	Not reported
Pollutant:	Z - Other Non Regulated
Pollutant Other Description:	Not reported
Gallons Discharged:	Not reported
Discharge Date:	9/22/1995
Pct Discharge Combined With:	Not reported
Cleanup Required:	N - NO CLEANUP REQUIRED
Discharge Cleanup Status:	NREQ - CLEANUP NOT REQUIRED
Disch Cleanup Status Date:	6/12/2001
Cleanup Work Status:	COMPLETED
Information Source:	D - DISCHARGE NOTIFICATION
Other Source Description:	Not reported
Elig Indicator:	I - INELIGIBLE
Site Manager:	MCKELVEY_M
Site Mgr End Date:	3/11/1999
Tank Office:	PCLP29 - HILLSBOROUGH ENVIRONM
Contaminated Drinking Wells:	Not reported
Contaminated Monitoring Well:	Not reported
Contaminated Soil:	Not reported
Contaminated Surface Water:	Not reported
Contaminated Ground Water:	Not reported
Pollutant:	B - Unleaded Gas
Pollutant Other Description:	Not reported
Gallons Discharged:	Not reported

Task Information:

District:	SWD
Facility ID:	8624845
Facility Status:	CLOSED
Facility Type:	A - Retail Station -
County:	HILLSBOROUGH
County ID:	29
Cleanup Eligibility Status:	E
Source Effective Date:	Not reported
Discharge Date:	09-11-1988
Cleanup Required:	R - CLEANUP REQUIRED
Discharge Cleanup Status:	SA - SA ONGOING
Disch Cleanup Status Date:	07-27-2016
SRC Action Type:	-
SRC Submit Date:	Not reported
SRC Review Date:	Not reported
SRC Completion Status:	-
SRC Issue Date:	Not reported
SRC Comment:	Not reported
Cleanup Work Status:	INACTIVE
Site Mgr:	MYERS_JL
Site Mgr End Date:	05-24-2017
Tank Office:	PCTM5 - Team 5
SR Task ID:	49712
SR Cleanup Responsible:	ST - STATE
SR Funding Eligibility Type:	-
SR Actual Cost:	Not reported

Map ID
Direction
Distance
Elevation

MAP FINDINGS

Site

Database(s)

EDR ID Number
EPA ID Number

QUICK FOOD STORE (Continued)

U001354103

SR Completion Date: Not reported
SR Payment Date: Not reported
SR Oral Date: Not reported
SR Written Date: Not reported
SR Soil Removal: Not reported
SR Free Product Removal: Not reported
SR Soil Tonnage Removed: Not reported
SR Soil Treatment: Not reported
SR Other Treatment: Not reported
SR Alternate Proc Received Date: Not reported
SR Alternate Procedure Status: Not reported
SR Alternate Procedure Status Date: Not reported
SR Alternate Procedure Comments: Not reported
SA Task ID: 49713
SA Cleanup Responsible: ST - STATE
SA Funding Eligibility Type: -
SA Actual Cost: Not reported
SA Completion Date: Not reported
SA Payment Date: Not reported
RAP Task ID: 49714
RAP Cleanup Responsible ID: ST - STATE
RAP Funding Eligibility Type: -
RAP Actual Cost: Not reported
RAP Completion Date: Not reported
RAP Payment Date: Not reported
RAP Last Order Approved: Not reported
RA Task ID: 49715
RA Cleanup Responsible: ST - STATE
RA Funding Eligibility Type: -
RA Years to Complete: Not reported
RA Actual Cost: Not reported
District: SWD
Facility ID: 8624845
Facility Status: CLOSED
Facility Type: A - Retail Station -
County: HILLSBOROUGH
County ID: 29
Cleanup Eligibility Status: I
Source Effective Date: Not reported
Discharge Date: 09-22-1995
Cleanup Required: N - NO CLEANUP REQUIRED
Discharge Cleanup Status: NREQ - CLEANUP NOT REQUIRED
Disch Cleanup Status Date: 06-12-2001
SRC Action Type: -
SRC Submit Date: Not reported
SRC Review Date: Not reported
SRC Completion Status: -
SRC Issue Date: Not reported
SRC Comment: Not reported
Cleanup Work Status: COMPLETED
Site Mgr: MCKELVEY_M
Site Mgr End Date: 03-11-1999
Tank Office: PCLP29 - Hillsborough County
SR Task ID: Not reported
SR Cleanup Responsible: -
SR Funding Eligibility Type: -
SR Actual Cost: Not reported

Map ID
Direction
Distance
Elevation

MAP FINDINGS

Site

Database(s)

EDR ID Number
EPA ID Number

QUICK FOOD STORE (Continued)

U001354103

SR Completion Date:	Not reported
SR Payment Date:	Not reported
SR Oral Date:	Not reported
SR Written Date:	Not reported
SR Soil Removal:	Not reported
SR Free Product Removal:	Not reported
SR Soil Tonnage Removed:	Not reported
SR Soil Treatment:	Not reported
SR Other Treatment:	Not reported
SR Alternate Proc Received Date:	Not reported
SR Alternate Procedure Status:	Not reported
SR Alternate Procedure Status Date:	Not reported
SR Alternate Procedure Comments:	Not reported
SA Task ID:	Not reported
SA Cleanup Responsible:	-
SA Funding Eligibility Type:	-
SA Actual Cost:	Not reported
SA Completion Date:	Not reported
SA Payment Date:	Not reported
RAP Task ID:	Not reported
RAP Cleanup Responsible ID:	-
RAP Funding Eligibility Type:	-
RAP Actual Cost:	Not reported
RAP Completion Date:	Not reported
RAP Payment Date:	Not reported
RAP Last Order Approved:	Not reported
RA Task ID:	Not reported
RA Cleanup Responsible:	-
RA Funding Eligibility Type:	-
RA Years to Complete:	Not reported
RA Actual Cost:	Not reported

[Click here for Florida Oculus:](#)

UST:

Facility Id:	8624845
Facility Status:	CLOSED
Type Description:	Retail Station
Facility Phone:	8136255644
Region:	STATE
Positioning Method:	AGPS
Lat/Long (dms):	27 56 32 / 82 26 3

Owner:

Owner Id:	49203
Owner Name:	H & S REALTY & PROPERTY INC
Owner Address:	15429 N FLORIDA AVE
Owner Address 2:	ATTN: STORAGE TANK REGIS
Owner City,St,Zip:	TAMPA, FL 33613
Owner Contact:	HAMID GHANNAD
Owner Phone:	8132414710

Tank Info:

Name:	QUICK FOOD STORE
Address:	901 S 22ND ST
City:	TAMPA
Zip:	33605

Map ID
Direction
Distance
Elevation

MAP FINDINGS

Site

Database(s)

EDR ID Number
EPA ID Number

QUICK FOOD STORE (Continued)

U001354103

Tank Id: 1
Status: Removed
Status Date: 03/20/2003
Install Date: 7/1/1976
Substance: Unleaded gas
Content Description: Unleaded Gas
Gallons: 4000
Vessel Indicator: TANK
Tank Location: UNDERGROUND
DEP Contractor: P

Name: QUICK FOOD STORE
Address: 901 S 22ND ST
City: TAMPA
Zip: 33605
Tank Id: 2
Status: Removed
Status Date: 03/20/2003
Install Date: 7/1/1976
Substance: Unleaded gas
Content Description: Unleaded Gas
Gallons: 4000
Vessel Indicator: TANK
Tank Location: UNDERGROUND
DEP Contractor: P

Name: QUICK FOOD STORE
Address: 901 S 22ND ST
City: TAMPA
Zip: 33605
Tank Id: 3
Status: Removed
Status Date: 03/20/2003
Install Date: 7/1/1977
Substance: Unleaded gas
Content Description: Unleaded Gas
Gallons: 2000
Vessel Indicator: TANK
Tank Location: UNDERGROUND
DEP Contractor: P

[Click here for Florida Oculus:](#)

CLEANUP SITES:

Name: QUICK FOOD STORE
Address: 901 S 22ND ST
City,State,Zip: TAMPA, FL 33605
DEP Cleanup Site Key: 66153332
Source Database Name: Storage Tank Contamination Monitoring
Source Database Id: 8624845
CPAC Program Area Id: TK
CLLC Cleanup Category Key: PETRO
RSC2 Remediation Status Key: ACTIVE
Data Load Date: 02/22/2021
OC3 Office Id: SWD
Physical Address Line 2: Not reported

Map ID
Direction
Distance
Elevation

MAP FINDINGS

Site

Database(s)

EDR ID Number
EPA ID Number

QUICK FOOD STORE (Continued)

U001354103

OIC Object Of Interest Id: FACIL
PC2 Proximity Id: CENTR
Calc Coordinates Accuracy Level Id: 4
CMC2 Coordinate Method Id: Digital Aerial Photography With Ground Control
DC4 Datum Id: High Accuracy Reference Network
VSC1 Verification Status: REVIEWED
Collect Username: ROSELLI_J
Collect Date: 07/21/2005
Collect Affiliation: DEPARTMENT OF ENVIRONMENTAL PR
Map Source: 1999 doqs
Map Source Scale: 4078
Interpolation Scale: Not reported
Verifier Username: ROSELLI_J
Verifier Affiliation: DEPARTMENT OF ENVIRONMENTAL PR
Verification Date: 07/21/2005
Verified Coordinate Method Id: Digital Aerial Photography With Ground Control
Source Database Name Code: STCM
CMC2 Coordinate Method ID Code: DPHO
DC4 Datum ID Code: HARN
Verified Coordinate Method ID Code: DPHO
Comments: Not reported
Latitude/Longitude (deg/min/sec): 27 56 / 82 26

DWM CONTAM:

Name: QUICK FOOD STORE
Address: 901 S 22ND ST
City,State,Zip: TAMPA, FL 33605
Program Site Id: 8624845
Lat DD: 27
Lat MM: 56
Lat SS: 34.18
Long DD: 82
Long MM: 26
Long SS: 5.64
Office/ District: SWD
Program Area: STORAGE TANKS
Priority Score: 6
Datum: 0
Method: AGPS
Facility Status: CLOSED
Facility Type: A - Retail Station
Score Effective Date: 2008-12-18 00:00:00
Score When Ranked: 10
Rank: 8533
Operator: MCARTHUR FARMS INC
Phone: (772)464-3170
Name Changed: 2001-09-13 00:00:00
Addr Changed: 1999-07-09 00:00:00
Related Party ID: 49203
Primary RP Role: ACCOUNT OWNER
RP Begin Date: 3/20/2003
RP Name: H & S REALTY & PROPERTY INC
RP Address1: 15429 N FLORIDA AVE
RP Address2: ATTN: STORAGE TANK REGIS
RP City: TAMPA
RP State: FL
RP Zip5: 33613

Map ID
Direction
Distance
Elevation

MAP FINDINGS

Site

Database(s)

EDR ID Number
EPA ID Number

QUICK FOOD STORE (Continued)

U001354103

RP Zip4: 1235
Contact: HAMID GHANNAD
RP Phone: (813)241-4710
RP Extension: Not reported
Site Manager: Not reported

FL Financial Assurance 3:

Name: QUICK FOOD STORE
Address: 901 S 22ND ST
City,State,Zip: TAMPA, FL 33605
Region: 3
Facility ID: 8624845
Facility Phone: 8136255644
Facility Status: CLOSED
Facility Type: A
Type Description: Retail Station
DEP CO: P
Financial Responsibility: INSURANCE
Insurance Company: COMMERCE & INDUSTRY
Effective Date: 03/06/2002
Expire Date: 03/06/2003
Owner ID: 49203
Owner Name: H & S REALTY & PROPERTY INC
Owner Address: 15429 N FLORIDA AVE
Owner Address2: ATTN: STORAGE TANK REGIS
Owner City,St,Zip: TAMPA, FL 33613
Contact: HAMID GHANNAD
Resp Party Phone: 8132414710

CP1247 CENTRAL FL PIPELINE-HEMLOCK PUMP ST
ESE 1904 HEMLOCK ST
1/2-1 TAMPA, FL 33605
0.899 mi.
4749 ft.
Site 3 of 5 in cluster CP

FL LUST S121314531
FL TANKS N/A
FL SPILLS
FL CLEANUP SITES
FL DWM CONTAM

Relative:
Lower
Actual:
4 ft.

LUST:
Name: CENTRAL FL PIPELINE-HEMLOCK PUMP ST
Address: 1904 HEMLOCK ST
City,State,Zip: TAMPA, FL 33605
Region: STATE
Facility Id: 9816247
Facility Status: CLOSED
Facility Type: X - Contamination Site
Facility Phone: (813)241-1106
Facility Cleanup Rank: Not reported
District: Southwest District
Lat/Long (dms): 27 56 18.8746 / 82 26 17.1424
Section: Not reported
Township: Not reported
Range: Not reported
Feature: Not reported
Method: Not reported
Datum: Not reported
Score: Not reported
Score Effective Date: Not reported
Score When Ranked: Not reported
Operator: JOHN MCFADDEN

Map ID
Direction
Distance
Elevation

MAP FINDINGS

Site

Database(s)

EDR ID Number
EPA ID Number

CENTRAL FL PIPELINE-HEMLOCK PUMP ST (Continued)

S121314531

Name Update:	Not reported
Address Update:	Not reported
Discharge Cleanup Summary:	
Discharge Date:	2/7/2019
PCT Discharge Combined:	Not reported
Cleanup Required:	R - CLEANUP REQUIRED
Discharge Cleanup Status:	RAP - RAP ONGOING
Disch Cleanup Status Date:	9/16/2020
Cleanup Work Status:	ACTIVE
Information Source:	D - DISCHARGE NOTIFICATION
Other Source Description:	Not reported
Eligibility Indicator:	I - INELIGIBLE
Site Manager:	HEINTZ_C
Site Mgr End Date:	Not reported
Tank Office:	PCLP29 - HILLSBOROUGH ENVIRONMENTAL PROTECTION COMMISSION
Discharge Date:	7/31/2017
PCT Discharge Combined:	Not reported
Cleanup Required:	R - CLEANUP REQUIRED
Discharge Cleanup Status:	RAP - RAP ONGOING
Disch Cleanup Status Date:	9/16/2020
Cleanup Work Status:	ACTIVE
Information Source:	D - DISCHARGE NOTIFICATION
Other Source Description:	Not reported
Eligibility Indicator:	I - INELIGIBLE
Site Manager:	HEINTZ_C
Site Mgr End Date:	Not reported
Tank Office:	PCLP29 - HILLSBOROUGH ENVIRONMENTAL PROTECTION COMMISSION
Discharge Date:	8/10/2020
PCT Discharge Combined:	Not reported
Cleanup Required:	R - CLEANUP REQUIRED
Discharge Cleanup Status:	RA - RA ONGOING
Disch Cleanup Status Date:	10/9/2020
Cleanup Work Status:	AWAITING
Information Source:	D - DISCHARGE NOTIFICATION
Other Source Description:	Not reported
Eligibility Indicator:	I - INELIGIBLE
Site Manager:	Not reported
Site Mgr End Date:	Not reported
Tank Office:	-
Contaminated Media:	
Discharge Date:	2/7/2019
Pct Discharge Combined With:	Not reported
Cleanup Required:	R - CLEANUP REQUIRED
Discharge Cleanup Status:	RAP - RAP ONGOING
Disch Cleanup Status Date:	9/16/2020
Cleanup Work Status:	ACTIVE
Information Source:	D - DISCHARGE NOTIFICATION
Other Source Description:	Not reported
Elig Indicator:	I - INELIGIBLE
Site Manager:	HEINTZ_C
Site Mgr End Date:	Not reported
Tank Office:	PCLP29 - HILLSBOROUGH ENVIRONM
Contaminated Drinking Wells:	Not reported
Contaminated Monitoring Well:	No
Contaminated Soil:	Yes
Contaminated Surface Water:	No

Map ID
Direction
Distance
Elevation

MAP FINDINGS

Site

Database(s)

EDR ID Number
EPA ID Number

CENTRAL FL PIPELINE-HEMLOCK PUMP ST (Continued)

S121314531

Contaminated Ground Water: Yes
Pollutant: F - Jet Fuel
Pollutant Other Description: Not reported
Gallons Discharged: Not reported
Discharge Date: 7/31/2017
Pct Discharge Combined With: Not reported
Cleanup Required: R - CLEANUP REQUIRED
Discharge Cleanup Status: RAP - RAP ONGOING
Disch Cleanup Status Date: 9/16/2020
Cleanup Work Status: ACTIVE
Information Source: D - DISCHARGE NOTIFICATION
Other Source Description: Not reported
Elig Indicator: I - INELIGIBLE
Site Manager: HEINTZ_C
Site Mgr End Date: Not reported
Tank Office: PCLP29 - HILLSBOROUGH ENVIRONM
Contaminated Drinking Wells: Not reported
Contaminated Monitoring Well: No
Contaminated Soil: Yes
Contaminated Surface Water: No
Contaminated Ground Water: Yes
Pollutant: B - Unleaded Gas
Pollutant Other Description: Not reported
Gallons Discharged: Not reported

Task Information:

District: SWD
Facility ID: 9816247
Facility Status: CLOSED
Facility Type: X - Contamination Site -
County: HILLSBOROUGH
County ID: 29
Cleanup Eligibility Status: I
Source Effective Date: Not reported
Discharge Date: 07-31-2017
Cleanup Required: R - CLEANUP REQUIRED
Discharge Cleanup Status: SA - SA ONGOING
Disch Cleanup Status Date: Not reported
SRC Action Type: -
SRC Submit Date: Not reported
SRC Review Date: Not reported
SRC Completion Status: -
SRC Issue Date: Not reported
SRC Comment: Not reported
Cleanup Work Status: INACTIVE
Site Mgr: HEINTZ_C
Site Mgr End Date: Not reported
Tank Office: PCLP29 - Hillsborough County
SR Task ID: Not reported
SR Cleanup Responsible: -
SR Funding Eligibility Type: -
SR Actual Cost: Not reported
SR Completion Date: Not reported
SR Payment Date: Not reported
SR Oral Date: Not reported
SR Written Date: Not reported
SR Soil Removal: Not reported
SR Free Product Removal: Not reported

Map ID
Direction
Distance
Elevation

MAP FINDINGS

Site

Database(s)

EDR ID Number
EPA ID Number

CENTRAL FL PIPELINE-HEMLOCK PUMP ST (Continued)

S121314531

SR Soil Tonnage Removed: Not reported
SR Soil Treatment: Not reported
SR Other Treatment: Not reported
SR Alternate Proc Received Date: Not reported
SR Alternate Procedure Status: Not reported
SR Alternate Procedure Status Date: Not reported
SR Alternate Procedure Comments: Not reported
SA Task ID: 95346
SA Cleanup Responsible: -
SA Funding Eligibility Type: -
SA Actual Cost: Not reported
SA Completion Date: Not reported
SA Payment Date: Not reported
RAP Task ID: Not reported
RAP Cleanup Responsible ID: -
RAP Funding Eligibility Type: -
RAP Actual Cost: Not reported
RAP Completion Date: Not reported
RAP Payment Date: Not reported
RAP Last Order Approved: Not reported
RA Task ID: Not reported
RA Cleanup Responsible: -
RA Funding Eligibility Type: -
RA Years to Complete: Not reported
RA Actual Cost: Not reported

[Click here for Florida Oculus:](#)

TANKS:

Name: CENTRAL FL PIPELINE-HEMLOCK PUMP ST
Address: 1904 HEMLOCK ST
City,State,Zip: TAMPA, FL 33605
Facility ID: 9816247
Facility Phone: 8132411106
Facility Status: CLOSED
Facility Type: X
Type Description: Contamination Site
Dep Co: P
Lat/Lon Deg Min Sec: Not reported

SPILLS:

Name: Not reported
Address: 1904 HEMLOCK STREET
City,State,Zip: TAMPA, FL
OHMIT Incident Number: 59163
Incident Legacy: Not reported
On-Scene Response: No
Criminal Indicator: No
Hurricane Indicator: No
Incident Date: 07/21/2017
Incident Status: Closed
Incident Report Date: 08/04/2017
Pollutant: Gasoline
Pollutants Category: Petroleum
Substance Spilled: Gasoline
Amount Spilled (Gallons): 3.00

Map ID
Direction
Distance
Elevation

MAP FINDINGS

Site

Database(s)

EDR ID Number
EPA ID Number

CENTRAL FL PIPELINE-HEMLOCK PUMP ST (Continued)

S121314531

Pollutant - Unit Measure: gallon

Incident Party Name: DEP District Office
Description: Inland

Incident Party Name: DEP District Office
Description: Inland

Incident Party Name: Kinder Morgan / Central Florida Pipeline, LLC
Description: Inland

Incident Party Name: Kinder Morgan / Central Florida Pipeline, LLC
Description: Inland

Incident Party Name: Office of Emergency Response
Description: Inland

Incident Party Name: Office of Emergency Response
Description: Inland

Incident Party Name: Universal Solutions, Inc.
Description: Inland

Incident Party Name: Universal Solutions, Inc.
Description: Inland

Incident Party Name: Universal Solutions, Inc.
Description: Inland

Incident Party Name: Universal Solutions, Inc.
Description: Inland

Name: Not reported
Address: 1904 HEMLOCK STREET
City,State,Zip: TAMPA, FL
OHMIT Incident Number: 60112
Incident Legacy: Not reported
On-Scene Response: No
Criminal Indicator: No
Hurricane Indicator: No
Incident Date: 07/31/2017
Incident Status: Closed
Incident Report Date: 07/04/2017
Pollutant: Gasoline
Pollutants Category: Petroleum
Substance Spilled: Gasoline
Amount Spilled (Gallons): 3.00
Pollutant - Unit Measure: gallon

Incident Party Name: DEP District Office
Description: Inland

Incident Party Name: DEP District Office
Description: Inland

Incident Party Name: Kinder Morgan / Central Florida Pipeline, LLC

Map ID
Direction
Distance
Elevation

MAP FINDINGS

Site

Database(s)

EDR ID Number
EPA ID Number

CENTRAL FL PIPELINE-HEMLOCK PUMP ST (Continued)

S121314531

Description:	Inland
Incident Party Name:	Kinder Morgan / Central Florida Pipeline, LLC
Description:	Inland
Incident Party Name:	Office of Emergency Response
Description:	Inland
Incident Party Name:	Office of Emergency Response
Description:	Inland
Incident Party Name:	Universal Solutions, Inc.
Description:	Inland
Incident Party Name:	Universal Solutions, Inc.
Description:	Inland
Incident Party Name:	Universal Solutions, Inc.
Description:	Inland

CLEANUP SITES:

Name:	CENTRAL FL PIPELINE-HEMLOCK PUMP ST
Address:	1904 HEMLOCK ST
City,State,Zip:	TAMPA, FL 33605
DEP Cleanup Site Key:	66155044
Source Database Name:	Storage Tank Contamination Monitoring
Source Database Id:	9816247
CPAC Program Area Id:	TK
CLLC Cleanup Category Key:	PETRO
RSC2 Remediation Status Key:	ACTIVE
Data Load Date:	02/22/2021
OC3 Office Id:	SWD
Physical Address Line 2:	Not reported
OIC Object Of Interest Id:	FACIL
PC2 Proximity Id:	APPRX
Calc Coordinates Accuracy Level Id:	4
CMC2 Coordinate Method Id:	Digital Aerial Photography With Ground Control
DC4 Datum Id:	North American Datum of 1983
VSC1 Verification Status:	REVIEWED
Collect Username:	WILLIAMS_CA
Collect Date:	07/11/2018
Collect Affiliation:	FLORIDA DEPARTMENT OF ENVIRONMENTAL PROTECTION
Map Source:	imagerywithroads
Map Source Scale:	4514
Interpolation Scale:	Not reported
Verifier Username:	WILLIAMS_CA
Verifier Affiliation:	FLORIDA DEPARTMENT OF ENVIRONMENTAL PROTECTION
Verification Date:	07/11/2018
Verified Coordinate Method Id:	Digital Aerial Photography With Ground Control
Source Database Name Code:	STCM
CMC2 Coordinate Method ID Code:	DPHO
DC4 Datum ID Code:	NAD83
Verified Coordinate Method ID Code:	DPHO

Map ID
Direction
Distance
Elevation

MAP FINDINGS

Site

Database(s)

EDR ID Number
EPA ID Number

CENTRAL FL PIPELINE-HEMLOCK PUMP ST (Continued)

S121314531

Comments: Not reported
Latitude/Longitude (deg/min/sec): 27 56 / 82 26

DWM CONTAM:

Name: CENTRAL FL PIPELINE-HEMLOCK PUMP ST
Address: 1904 HEMLOCK ST
City,State,Zip: TAMPA, FL 33605
Program Site Id: 9816247
Lat DD: 27
Lat MM: 56
Lat SS: 18.8746
Long DD: 82
Long MM: 26
Long SS: 17.1424
Office/ District: SWD
Program Area: STORAGE TANKS
Priority Score: Not reported
Datum: Not reported
Method: Not reported
Facility Status: CLOSED
Facility Type: X - Contamination Site
Score Effective Date: Not reported
Score When Ranked: Not reported
Rank: Not reported
Operator: J.B. WHATLEY
Phone: (813)877-1267
Name Changed: 2005-05-27 00:00:00
Addr Changed: Not reported
Related Party ID: 3714
Primary RP Role: PROPERTY OWNER
RP Begin Date: 5/1/2018
RP Name: CENTRAL FL PIPELINE LLC
RP Address1: 2101 GATX DR
RP Address2: ATTN: CHRIS FLECK
RP City: TAMPA
RP State: FL
RP Zip5: 33605
RP Zip4: 6860
Contact: CHRIS FLECK
RP Phone: (813)241-1144
RP Extension: Not reported
Site Manager: Not reported

CQ1248
East
1/2-1
0.907 mi.
4787 ft.
MAJIK KWIK STOP
904 S 22ND ST
TAMPA, FL 33605
Site 2 of 2 in cluster CQ

Relative:
Lower

Actual:
4 ft.

LUST:
Name: MAJIK KWIK STOP
Address: 904 S 22ND ST
City,State,Zip: TAMPA, FL 33605
Region: STATE
Facility Id: 8624970
Facility Status: CLOSED
Facility Type: A - Retail Station

FL LUST
FL UST
FL CLEANUP SITES
FL DWM CONTAM
FL Financial Assurance
U001354219
N/A

Map ID
Direction
Distance
Elevation

MAP FINDINGS

Site

Database(s)

EDR ID Number
EPA ID Number

MAJIK KWIK STOP (Continued)

U001354219

Facility Phone: (813)247-1908
Facility Cleanup Rank: 8533
District: Southwest District
Lat/Long (dms): 27 56 33.071 / 82 26 4.195
Section: 0
Township: 29S
Range: 19E
Feature: Not reported
Method: AGPS
Datum: 0
Score: 11
Score Effective Date: 2008-06-30 00:00:00
Score When Ranked: 10
Operator: C AFZAL
Name Update: 2005-12-01 00:00:00
Address Update: 2016-03-23 00:00:00

Petroleum Cleanup PCT Facility Score:

Facility Cleanup Status: ONGO - ONGOING
Contact: C AFZAL
Contact Company: MAJIK KWIK STOP
Contact Address: 904 S 22ND ST
Contact City/State/Zip: TAMPA, FL 33605
Phone: (813)247-1908
Bad Address Ind: N
State: FL
Zip: 33605, 6302
Score: 11
Score Effective Date: 2008-06-30 00:00:00
Related Party ID: 47594
Primary RP Role: ACCOUNT OWNER
RP Begin Date: 1998-07-30
RP Zip: Not reported
RP Extension: Not reported

Discharge Cleanup Summary:

Discharge Date: 12/28/1988
PCT Discharge Combined: Not reported
Cleanup Required: R - CLEANUP REQUIRED
Discharge Cleanup Status: RA - RA ONGOING
Disch Cleanup Status Date: 3/11/2020
Cleanup Work Status: ACTIVE
Information Source: E - EDI
Other Source Description: Not reported
Eligibility Indicator: E - ELIGIBLE
Site Manager: MARTINO_B
Site Mgr End Date: Not reported
Tank Office: PCLP29 - HILLSBOROUGH ENVIRONMENTAL PROTECTION COMMISSION

Petroleum Cleanup Program Eligibility:

Facility ID: 8624970
Discharge Date: 12/28/1988
Pct Discharge Combined With: Not reported
Cleanup Required: R - CLEANUP REQUIRED
Discharge Cleanup Status: RA - RA ONGOING
Disch Cleanup Status Date: 3/11/2020
Cleanup Work Status: ACTIVE
Information Source: Not reported

Map ID
Direction
Distance
Elevation

MAP FINDINGS

Site

Database(s)

EDR ID Number
EPA ID Number

MAJIK KWIK STOP (Continued)

U001354219

Other Source Description:	Not reported
Application Received Date:	Not reported
Cleanup Program:	E - EARLY DETECTION INCENTIVE
Eligibility Status:	Not reported
Elig Status Date:	Not reported
Letter Of Intent Date:	Not reported
Redetermined:	Not reported
Inspection Date:	Not reported
Site Manager:	MARTINO_B
Site Mgr End Date:	Not reported
Tank Office:	PCLP29 - HILLSBOROUGH ENVIRONMENTAL PROTECTION COMMISSION
Deductible Amount:	Not reported
Deductible Paid To Date:	Not reported
Co-Pay Amount:	Not reported
Co-Pay Paid To Date:	Not reported
Cap Amount:	0
Contaminated Media:	
Discharge Date:	12/28/1988
Pct Discharge Combined With:	Not reported
Cleanup Required:	R - CLEANUP REQUIRED
Discharge Cleanup Status:	RA - RA ONGOING
Disch Cleanup Status Date:	3/11/2020
Cleanup Work Status:	ACTIVE
Information Source:	E - EDI
Other Source Description:	Not reported
Elig Indicator:	E - ELIGIBLE
Site Manager:	MARTINO_B
Site Mgr End Date:	Not reported
Tank Office:	PCLP29 - HILLSBOROUGH ENVIRONM
Contaminated Drinking Wells:	0
Contaminated Monitoring Well:	No
Contaminated Soil:	Yes
Contaminated Surface Water:	No
Contaminated Ground Water:	No
Pollutant:	A - Leaded Gas
Pollutant Other Description:	Not reported
Gallons Discharged:	Not reported
Discharge Date:	12/28/1988
Pct Discharge Combined With:	Not reported
Cleanup Required:	R - CLEANUP REQUIRED
Discharge Cleanup Status:	RA - RA ONGOING
Disch Cleanup Status Date:	3/11/2020
Cleanup Work Status:	ACTIVE
Information Source:	E - EDI
Other Source Description:	Not reported
Elig Indicator:	E - ELIGIBLE
Site Manager:	MARTINO_B
Site Mgr End Date:	Not reported
Tank Office:	PCLP29 - HILLSBOROUGH ENVIRONM
Contaminated Drinking Wells:	0
Contaminated Monitoring Well:	No
Contaminated Soil:	Yes
Contaminated Surface Water:	No
Contaminated Ground Water:	No
Pollutant:	B - Unleaded Gas
Pollutant Other Description:	Not reported
Gallons Discharged:	Not reported

Map ID
Direction
Distance
Elevation

MAP FINDINGS

Site

Database(s)

EDR ID Number
EPA ID Number

MAJIK KWIK STOP (Continued)

U001354219

Task Information:

District: SWD
Facility ID: 8624970
Facility Status: CLOSED
Facility Type: A - Retail Station -
County: HILLSBOROUGH
County ID: 29
Cleanup Eligibility Status: E
Source Effective Date: Not reported
Discharge Date: 12-28-1988
Cleanup Required: R - CLEANUP REQUIRED
Discharge Cleanup Status: RAP - RAP ONGOING
Disch Cleanup Status Date: 01-30-1995
SRC Action Type: -
SRC Submit Date: Not reported
SRC Review Date: Not reported
SRC Completion Status: -
SRC Issue Date: Not reported
SRC Comment: Not reported
Cleanup Work Status: INACTIVE
Site Mgr: COTON_V
Site Mgr End Date: 08-01-2017
Tank Office: PCLP29 - Hillsborough County
SR Task ID: 49588
SR Cleanup Responsible: RP - RESPONSIBLE PARTY
SR Funding Eligibility Type: -
SR Actual Cost: Not reported
SR Completion Date: Not reported
SR Payment Date: Not reported
SR Oral Date: Not reported
SR Written Date: Not reported
SR Soil Removal: Not reported
SR Free Product Removal: Not reported
SR Soil Tonnage Removed: Not reported
SR Soil Treatment: Not reported
SR Other Treatment: Not reported
SR Alternate Proc Received Date: Not reported
SR Alternate Procedure Status: Not reported
SR Alternate Procedure Status Date: Not reported
SR Alternate Procedure Comments: Not reported
SA Task ID: 49589
SA Cleanup Responsible: RP - RESPONSIBLE PARTY
SA Funding Eligibility Type: -
SA Actual Cost: Not reported
SA Completion Date: 11-08-1994
SA Payment Date: Not reported
RAP Task ID: 49590
RAP Cleanup Responsible ID: RP - RESPONSIBLE PARTY
RAP Funding Eligibility Type: -
RAP Actual Cost: Not reported
RAP Completion Date: Not reported
RAP Payment Date: Not reported
RAP Last Order Approved: Not reported
RA Task ID: 49591
RA Cleanup Responsible: ST - STATE
RA Funding Eligibility Type: -
RA Years to Complete: Not reported

Map ID
Direction
Distance
Elevation

MAP FINDINGS

Site

Database(s)

EDR ID Number
EPA ID Number

MAJIK KWIK STOP (Continued)

U001354219

RA Actual Cost: Not reported

[Click here for Florida Oculus:](#)

UST:

Facility Id: 8624970
Facility Status: CLOSED
Type Description: Retail Station
Facility Phone: 8132471908
Region: STATE
Positioning Method: AGPS
Lat/Long (dms): 27 56 36 / 82 26 5

Owner:

Owner Id: 47594
Owner Name: MAJIK KWIK STOP
Owner Address: 904 S 22ND ST
Owner Address 2: ATTN: STORAGE TANK REGIS
Owner City,St,Zip: TAMPA, FL 33605
Owner Contact: C AFZAL
Owner Phone: 8132471908

Tank Info:

Name: MAJIK KWIK STOP
Address: 904 S 22ND ST
City: TAMPA
Zip: 33605
Tank Id: 1
Status: Removed
Status Date: 05/01/2006
Install Date: 7/1/1978
Substance: Unleaded gas
Content Description: Unleaded Gas
Gallons: 8000
Vessel Indicator: TANK
Tank Location: UNDERGROUND
DEP Contractor: P

Name: MAJIK KWIK STOP
Address: 904 S 22ND ST
City: TAMPA
Zip: 33605
Tank Id: 2
Status: Removed
Status Date: 05/01/2006
Install Date: 7/1/1978
Substance: Unleaded gas
Content Description: Unleaded Gas
Gallons: 8000
Vessel Indicator: TANK
Tank Location: UNDERGROUND
DEP Contractor: P

Name: MAJIK KWIK STOP
Address: 904 S 22ND ST
City: TAMPA
Zip: 33605

Map ID
Direction
Distance
Elevation

MAP FINDINGS

Site

Database(s)

EDR ID Number
EPA ID Number

MAJIK KWIK STOP (Continued)

U001354219

Tank Id: 3
Status: Removed
Status Date: 05/01/2006
Install Date: 7/1/1978
Substance: Unleaded gas
Content Description: Unleaded Gas
Gallons: 8000
Vessel Indicator: TANK
Tank Location: UNDERGROUND
DEP Contractor: P

[Click here for Florida Oculus:](#)

CLEANUP SITES:

Name: MAJIK KWIK STOP
Address: 904 S 22ND ST
City,State,Zip: TAMPA, FL 33605
DEP Cleanup Site Key: 66153297
Source Database Name: Storage Tank Contamination Monitoring
Source Database Id: 8624970
CPAC Program Area Id: TK
CLLC Cleanup Category Key: PETRO
RSC2 Remediation Status Key: ACTIVE
Data Load Date: 02/22/2021
OC3 Office Id: SWD
Physical Address Line 2: Not reported
OIC Object Of Interest Id: FACIL
PC2 Proximity Id: EXACT
Calc Coordinates Accuracy Level Id: 3
CMC2 Coordinate Method Id: Differentially Corrected GPS
DC4 Datum Id: Geodetic Survey of 1984
VSC1 Verification Status: REVIEWED
Collect Username: RICCI_L
Collect Date: 04/21/2003
Collect Affiliation: TKSWD
Map Source: 1994 doqs
Map Source Scale: 1120
Interpolation Scale: Not reported
Verifier Username: RICCI_L
Verifier Affiliation: DEPARTMENT OF ENVIRONMENTAL PR
Verification Date: 06/03/2003
Verified Coordinate Method Id: Digital Aerial Photography With Ground Control
Source Database Name Code: STCM
CMC2 Coordinate Method ID Code: DGPS
DC4 Datum ID Code: WGS84
Verified Coordinate Method ID Code: DPHO
Comments: Not reported
Latitude/Longitude (deg/min/sec): 27 56 / 82 26

DWM CONTAM:

Name: MAJIK KWIK STOP
Address: 904 S 22ND ST
City,State,Zip: TAMPA, FL 33605
Program Site Id: 8624970
Lat DD: 27

Map ID
Direction
Distance
Elevation

MAP FINDINGS

Site

Database(s)

EDR ID Number
EPA ID Number

MAJIK KWIK STOP (Continued)

U001354219

Lat MM: 56
Lat SS: 33.071
Long DD: 82
Long MM: 26
Long SS: 4.195
Office/ District: SWD
Program Area: STORAGE TANKS
Priority Score: 11
Datum: 0
Method: AGPS
Facility Status: CLOSED
Facility Type: A - Retail Station
Score Effective Date: 2008-06-30 00:00:00
Score When Ranked: 10
Rank: 8533
Operator: CHARLES BARBER JR
Phone: (407)461-4086
Name Changed: Not reported
Addr Changed: 2000-02-29 00:00:00
Related Party ID: 47594
Primary RP Role: ACCOUNT OWNER
RP Begin Date: 7/30/1998
RP Name: MAJIK KWIK STOP
RP Address1: 904 S 22ND ST
RP Address2: ATTN: STORAGE TANK REGIS
RP City: TAMPA
RP State: FL
RP Zip5: 33605
RP Zip4: Not reported
Contact: C AFZAL
RP Phone: (813)247-1908
RP Extension: Not reported
Site Manager: Not reported

FL Financial Assurance 3:

Name: MAJIK KWIK STOP
Address: 904 S 22ND ST
City,State,Zip: TAMPA, FL 33605
Region: 3
Facility ID: 8624970
Facility Phone: 8132471908
Facility Status: CLOSED
Facility Type: A
Type Description: Retail Station
DEP CO: P
Financial Responsibility: INSURANCE
Insurance Company: COMMERCE & INDUSTRY
Effective Date: 09/21/2004
Expire Date: 09/21/2005
Owner ID: 47594
Owner Name: MAJIK KWIK STOP
Owner Address: 904 S 22ND ST
Owner Address2: ATTN: STORAGE TANK REGIS
Owner City,St,Zip: TAMPA, FL 33605
Contact: C AFZAL
Resp Party Phone: 8132471908

Map ID
Direction
Distance
Elevation

MAP FINDINGS

Site

Database(s)

EDR ID Number
EPA ID Number

MAJIK KWIK STOP (Continued)

U001354219

Name: MAJIK KWIK STOP
Address: 904 S 22ND ST
City,State,Zip: TAMPA, FL 33605
Region: 3
Facility ID: 8624970
Facility Phone: 8132471908
Facility Status: CLOSED
Facility Type: A
Type Description: Retail Station
DEP CO: P
Financial Responsibility: INSURANCE
Insurance Company: FPLIPA
Effective Date: 07/17/1990
Expire Date: 12/10/1992
Owner ID: 47594
Owner Name: MAJIK KWIK STOP
Owner Address: 904 S 22ND ST
Owner Address2: ATTN: STORAGE TANK REGIS
Owner City,St,Zip: TAMPA, FL 33605
Contact: C AFZAL
Resp Party Phone: 8132471908

CP1249
ESE
1/2-1
0.907 mi.
4791 ft.

CSX TRANSPORTATION BER 10-4I-42762
HOOKERS POINT RAIL NEAR 1901 HEMLOCK DR
TAMPA, FL 33605
Site 4 of 5 in cluster CP

FL LUST
FL TANKS
U004149732
N/A

Relative:
Lower
Actual:
4 ft.

LUST:
Name: CSX TRANSPORTATION BER 10-4I-42762
Address: HOOKERS POINT RAIL NEAR 1901 HEMLOCK DR
City,State,Zip: TAMPA, FL 33605
Region: STATE
Facility Id: 9811950
Facility Status: CLOSED
Facility Type: Q - Emergency Response Spill Site
Facility Phone: Not reported
Facility Cleanup Rank: Not reported
District: Southwest District
Lat/Long (dms): 27 56 15.76 / 82 26 17.88
Section: 19
Township: 29S
Range: 19S
Feature: Not reported
Method: Not reported
Datum: Not reported
Score: 9
Score Effective Date: 2011-06-10 00:00:00
Score When Ranked: Not reported
Operator: Not reported
Name Update: Not reported
Address Update: Not reported

Discharge Cleanup Summary:
Discharge Date: 1/4/2010
PCT Discharge Combined: Not reported
Cleanup Required: R - CLEANUP REQUIRED
Discharge Cleanup Status: SRCR - SRCR COMPLETE

Map ID
Direction
Distance
Elevation

MAP FINDINGS

Site

Database(s)

EDR ID Number
EPA ID Number

CSX TRANSPORTATION BER 10-4I-42762 (Continued)

U004149732

Disch Cleanup Status Date: 11/6/2012
Cleanup Work Status: COMPLETED
Information Source: R - EMERGENCY RESPONSE REPORT
Other Source Description: Not reported
Eligibility Indicator: I - INELIGIBLE
Site Manager: HEINTZ_C
Site Mgr End Date: 10/4/2012
Tank Office: PCLP29 - HILLSBOROUGH ENVIRONMENTAL PROTECTION COMMISSION

Contaminated Media:

Discharge Date: 1/4/2010
Pct Discharge Combined With: Not reported
Cleanup Required: R - CLEANUP REQUIRED
Discharge Cleanup Status: SRCR - SRCR COMPLETE
Disch Cleanup Status Date: 11/6/2012
Cleanup Work Status: COMPLETED
Information Source: R - EMERGENCY RESPONSE REPORT
Other Source Description: BER
Elig Indicator: I - INELIGIBLE
Site Manager: HEINTZ_C
Site Mgr End Date: 10/4/2012
Tank Office: PCLP29 - HILLSBOROUGH ENVIRONM
Contaminated Drinking Wells: Not reported
Contaminated Monitoring Well: Not reported
Contaminated Soil: Yes
Contaminated Surface Water: Not reported
Contaminated Ground Water: Yes
Pollutant: D - Vehicular Diesel
Pollutant Other Description: CRACKED LOCOMOTIVE FUEL FILTER.
Gallons Discharged: 500

Task Information:

District: SWD
Facility ID: 9811950
Facility Status: CLOSED
Facility Type: Q - Emergency Response Spill Site -
County: HILLSBOROUGH
County ID: 29
Cleanup Eligibility Status: I
Source Effective Date: 10-24-2012
Discharge Date: 01-04-2010
Cleanup Required: R - CLEANUP REQUIRED
Discharge Cleanup Status: SRCR - SRCR COMPLETE
Disch Cleanup Status Date: 11-06-2012
SRC Action Type: SRCR - SITE REHABILITATION COMPLETION REPORT
SRC Submit Date: 09-18-2012
SRC Review Date: 10-24-2012
SRC Completion Status: A - APPROVED
SRC Issue Date: 11-06-2012
SRC Comment: Not reported
Cleanup Work Status: COMPLETED
Site Mgr: HEINTZ_C
Site Mgr End Date: 10-04-2012
Tank Office: PCLP29 - Hillsborough County
SR Task ID: 85791
SR Cleanup Responsible: RP - RESPONSIBLE PARTY
SR Funding Eligibility Type: -
SR Actual Cost: Not reported

Map ID
Direction
Distance
Elevation

MAP FINDINGS

Site

Database(s)

EDR ID Number
EPA ID Number

CSX TRANSPORTATION BER 10-4I-42762 (Continued)

U004149732

SR Completion Date: Not reported
SR Payment Date: Not reported
SR Oral Date: Not reported
SR Written Date: 04-05-2010
SR Soil Removal: Y
SR Free Product Removal: Y
SR Soil Tonnage Removed: 148
SR Soil Treatment: Y
SR Other Treatment: 4958 GALS. PCW
SR Alternate Proc Received Date: 01-07-2010
SR Alternate Procedure Status: A
SR Alternate Procedure Status Date: 01-11-2010
SR Alternate Procedure Comments: ALTERNATIVE PROCEDURES & REQUIREMENTS ORDER
SA Task ID: 86004
SA Cleanup Responsible: RP - RESPONSIBLE PARTY
SA Funding Eligibility Type: -
SA Actual Cost: Not reported
SA Completion Date: Not reported
SA Payment Date: Not reported
RAP Task ID: 87762
RAP Cleanup Responsible ID: -
RAP Funding Eligibility Type: -
RAP Actual Cost: Not reported
RAP Completion Date: 08-23-2011
RAP Payment Date: Not reported
RAP Last Order Approved: Not reported
RA Task ID: 85792
RA Cleanup Responsible: RP - RESPONSIBLE PARTY
RA Funding Eligibility Type: -
RA Years to Complete: 0
RA Actual Cost: Not reported

[Click here for Florida Oculus:](#)

TANKS:

Name: CSX TRANSPORTATION BER 10-4I-42762
Address: HOOKERS POINT RAIL NEAR 1901 HEMLOCK DR
City,State,Zip: TAMPA, FL 33605
Facility ID: 9811950
Facility Phone: Not reported
Facility Status: CLOSED
Facility Type: Q
Type Description: Emergency Response Spill Site
Dep Co: P
Lat/Lon Deg Min Sec: Not reported

CR1250
SSE
1/2-1
0.908 mi.
4796 ft.

CITGO PETROLEUM CORP - TAMPA TERMNL
801 MCCLOSKEY BLVD
TAMPA, FL 33605

FL DWM CONTAM **S125959296**
N/A

Site 1 of 4 in cluster CR

Relative:
Lower
Actual:
5 ft.

DWM CONTAM:
Name: CITGO PETROLEUM CORP - TAMPA TERMNL
Address: 801 MCCLOSKEY BLVD
City,State,Zip: TAMPA, FL 33605
Program Site Id: 8625797

Map ID
Direction
Distance
Elevation

MAP FINDINGS

Site

Database(s)

EDR ID Number
EPA ID Number

CITGO PETROLEUM CORP - TAMPA TERMNL (Continued)

S125959296

Lat DD: 27
Lat MM: 55
Lat SS: 56.8301
Long DD: 82
Long MM: 26
Long SS: 36.112
Office/ District: SWD
Program Area: STORAGE TANKS
Priority Score: 6
Datum: 0
Method: AGPS
Facility Status: OPEN
Facility Type: T - Bulk Product Terminal Facility
Score Effective Date: 2009-12-10 00:00:00
Score When Ranked: 12
Rank: 7728
Operator: OMAR MSAWEL
Phone: (727)481-9176
Name Changed: 2013-05-30 00:00:00
Addr Changed: 2009-04-10 00:00:00
Related Party ID: 4059
Primary RP Role: ACCOUNT OWNER
RP Begin Date: 10/28/1993
RP Name: CITGO PETROLEUM CORP
RP Address1: PO BOX 4689
RP Address2: Not reported
RP City: HOUSTON
RP State: TX
RP Zip5: 77210
RP Zip4: 4689
Contact: BRUCE ADAMS | JOE MASESSA (813) 247-3429
RP Phone: (832)486-1574
RP Extension: Not reported
Site Manager: Not reported

CR1251
SSE
1/2-1
0.908 mi.
4796 ft.

CITGO TAMPA TERMINAL
801 MCCLOSKEY BLVD
TAMPA, FL 33605

Site 2 of 4 in cluster CR

Relative:
Lower

Actual:
5 ft.

TANKS:

Name: CITGO PETROLEUM CORP
Address: 801 MCCLOSKEY BLVD
City,State,Zip: TAMPA, FL 33605
Facility ID: 9300581
Facility Phone: 8132472439
Facility Status: CLOSED
Facility Type: T
Type Description: Bulk Product Terminal Facility
Dep Co: P
Lat/Lon Deg Min Sec: 27 55 55.7867999 / 82 26 33.0504000

SPILLS:

Name: Not reported
Address: 801 MCCLOSKEY BOULEVARD

FL TANKS
FL SPILLS
FL AIRS
FL CLEANUP SITES
FL DWM CONTAM
FL TIER 2

S108515186
N/A

Map ID
Direction
Distance
Elevation

MAP FINDINGS

Site

Database(s)

EDR ID Number
EPA ID Number

CITGO TAMPA TERMINAL (Continued)

S108515186

City,State,Zip: TAMPA, FL
OHMIT Incident Number: 24827
Incident Legacy: Not reported
On-Scene Response: Yes
Criminal Indicator: No
Hurricane Indicator: No
Incident Date: 10/11/2004
Incident Status: Closed
Incident Report Date: 10/11/2004
Pollutant: Diesel fuel
Pollutants Category: Petroleum
Substance Spilled: Diesel fuel
Amount Spilled (Gallons): 0
Pollutant - Unit Measure: gallon

Incident Party Name: Citgo Petroleum Corporation - Tampa
Description: Inland

Name: Not reported
Address: 801 MCCLOSKEY BLVD
City,State,Zip: TAMPA, FL
OHMIT Incident Number: 65925
Incident Legacy: Not reported
On-Scene Response: No
Criminal Indicator: No
Hurricane Indicator: No
Incident Date: 06/16/2020
Incident Status: Pending-HQ
Incident Report Date: Not reported
Pollutant: Decaying matter
Pollutants Category: Biological
Substance Spilled: Decaying matter
Amount Spilled (Gallons): 100.00
Pollutant - Unit Measure: pounds

Incident Party Name: CITGO Petroleum Corporation
Description: Coastal

Incident Party Name: RP UNKNOWN
Description: Coastal

Incident Party Name: United States Coast Guard
Description: Coastal

AIRS:

Name: CITGO TAMPA TERMINAL
Address: 801 MCCLOSKEY BLVD
City,State,Zip: TAMPA, FL 33605
Facility ID: 570016
Facility Status: A
Office: SWHI
Category: POINT
Owner Name: Citgo Petroleum Corporation
SIC Code: Wholesale Trade-Nondurable Goods
Title V: N

Map ID
Direction
Distance
Elevation

MAP FINDINGS

Site

Database(s)

EDR ID Number
EPA ID Number

CITGO TAMPA TERMINAL (Continued)

S108515186

Contact Name: Joseph Masessa
Contact Address: 801 Mccloskey Blvd
Contact Address 2: Not reported
Contact City: Tampa
Issue Date: 10/06/2020
Contact Zip Code: 33605
Contact Zip4: Not reported
Contact Phone: 813-247-3429
Contact EMail: jmasess@citgo.com
Permit Number: 0570016022AO
Expiration Date: 11/13/2023
UTM Zone: 17
UTM North: 3090.4
UTM East: 357.6
Latitude Direction: 27
Latitude Minute: 55
Latitude Second: 50
Longitude Direction: 82
Longitude Minute: 26
Longitude Second: 50
NAICS: Petroleum Bulk Stations And Terminals
Type: Petroleum Storage/Transfer
Primary Resp. Official: Not reported
Primary Resp. Official Address 1: Not reported
Primary Resp. Official Address2: Not reported
Primary Resp. Official City: Not reported
Primary Resp. Official State: Not reported
Primary Resp. Official Zip5: Not reported
Primary Resp. Official Phone: Not reported
Primary Resp. Official Email: Not reported
Owner/Auth. Representative Address1: 801 Mccloskey Blvd
Owner/Auth. Representative Address2: Not reported
Owner/Auth. Representative City: Tampa
Owner/Auth. Representative State: FL
Owner/Auth. Representative Zip5: 33605
Owner/Auth. Representative Phone: 813-247-3429
Owner/Auth. Representative Email: jmasess@citgo.com

Name: CITGO TAMPA TERMINAL
Address: 801 MCCLOSKEY BLVD
City,State,Zip: TAMPA, FL 33605
Facility ID: 570016
Facility Status: A
Office: SWHI
Category: POINT
Owner Name: Citgo Petroleum Corporation
SIC Code: Wholesale Trade-Nondurable Goods
Title V: N
Contact Name: Joseph Masessa
Contact Address: 801 Mccloskey Blvd
Contact Address 2: Not reported
Contact City: Tampa
Issue Date: 06/04/2020
Contact Zip Code: 33605
Contact Zip4: Not reported
Contact Phone: 813-247-3429
Contact EMail: jmasess@citgo.com

Map ID
Direction
Distance
Elevation

MAP FINDINGS

Site

Database(s)

EDR ID Number
EPA ID Number

CITGO TAMPA TERMINAL (Continued)

S108515186

Permit Number: 0570016021AC
Expiration Date: 05/12/2021
UTM Zone: 17
UTM North: 3090.4
UTM East: 357.6
Latitude Direction: 27
Latitude Minute: 55
Latitude Second: 50
Longitude Direction: 82
Longitude Minute: 26
Longitude Second: 50
NAICS: Petroleum Bulk Stations And Terminals
Type: Petroleum Storage/Transfer
Primary Resp. Official: Not reported
Primary Resp. Official Address 1: Not reported
Primary Resp. Official Address2: Not reported
Primary Resp. Official City: Not reported
Primary Resp. Official State: Not reported
Primary Resp. Official Zip5: Not reported
Primary Resp. Official Phone: Not reported
Primary Resp. Official Email: Not reported
Owner/Auth. Representative Address1: 801 Mccloskey Blvd
Owner/Auth. Representative Address2: Not reported
Owner/Auth. Representative City: Tampa
Owner/Auth. Representative State: FL
Owner/Auth. Representative Zip5: 33605
Owner/Auth. Representative Phone: 813-247-3429
Owner/Auth. Representative Email: jmasess@citgo.com

Name: CITGO TAMPA TERMINAL
Address: 801 MCCLOSKEY BLVD
City,State,Zip: TAMPA, FL 33605
Facility ID: 570016
Facility Status: A
Office: SWHI
Category: POINT
Owner Name: Citgo Petroleum Corporation
SIC Code: Wholesale Trade-Nondurable Goods
Title V: N
Contact Name: Joseph Masessa
Contact Address: 801 Mccloskey Blvd
Contact Address 2: Not reported
Contact City: Tampa
Issue Date: 01/06/2020
Contact Zip Code: 33605
Contact Zip4: Not reported
Contact Phone: 813-247-3429
Contact EMail: jmasess@citgo.com
Permit Number: 0570016020AC
Expiration Date: 07/31/2021
UTM Zone: 17
UTM North: 3090.4
UTM East: 357.6
Latitude Direction: 27
Latitude Minute: 55
Latitude Second: 50
Longitude Direction: 82

Map ID
Direction
Distance
Elevation

MAP FINDINGS

Site

Database(s)

EDR ID Number
EPA ID Number

CITGO TAMPA TERMINAL (Continued)

S108515186

Longitude Minute: 26
Longitude Second: 50
NAICS: Petroleum Bulk Stations And Terminals
Type: Petroleum Storage/Transfer
Primary Resp. Official: Not reported
Primary Resp. Official Address 1: Not reported
Primary Resp. Official Address2: Not reported
Primary Resp. Official City: Not reported
Primary Resp. Official State: Not reported
Primary Resp. Official Zip5: Not reported
Primary Resp. Official Phone: Not reported
Primary Resp. Official Email: Not reported
Owner/Auth. Representative Address1: 801 Mccloskey Blvd
Owner/Auth. Representative Address2: Not reported
Owner/Auth. Representative City: Tampa
Owner/Auth. Representative State: FL
Owner/Auth. Representative Zip5: 33605
Owner/Auth. Representative Phone: 813-247-3429
Owner/Auth. Representative Email: jmasess@citgo.com

Name: CITGO TAMPA TERMINAL
Address: 801 MCCLOSKEY BLVD
City,State,Zip: TAMPA, FL 33605
Facility ID: 570016
Facility Status: A
Office: SWHI
Category: POINT
Owner Name: Citgo Petroleum Corporation
SIC Code: Wholesale Trade-Nondurable Goods
Title V: N
Contact Name: Joseph Masessa
Contact Address: 801 Mccloskey Blvd
Contact Address 2: Not reported
Contact City: Tampa
Issue Date: 11/13/2018
Contact Zip Code: 33605
Contact Zip4: Not reported
Contact Phone: 813-247-3429
Contact EMail: jmasess@citgo.com
Permit Number: 0570016019AF
Expiration Date: 11/13/2023
UTM Zone: 17
UTM North: 3090.4
UTM East: 357.6
Latitude Direction: 27
Latitude Minute: 55
Latitude Second: 50
Longitude Direction: 82
Longitude Minute: 26
Longitude Second: 50
NAICS: Petroleum Bulk Stations And Terminals
Type: Petroleum Storage/Transfer
Primary Resp. Official: Not reported
Primary Resp. Official Address 1: Not reported
Primary Resp. Official Address2: Not reported
Primary Resp. Official City: Not reported
Primary Resp. Official State: Not reported

Map ID
Direction
Distance
Elevation

MAP FINDINGS

Site

Database(s)

EDR ID Number
EPA ID Number

CITGO TAMPA TERMINAL (Continued)

S108515186

Primary Resp. Official Zip5:	Not reported
Primary Resp. Official Phone:	Not reported
Primary Resp. Official Email:	Not reported
Owner/Auth. Representative Address1:	801 McCloskey Blvd
Owner/Auth. Representative Address2:	Not reported
Owner/Auth. Representative City:	Tampa
Owner/Auth. Representative State:	FL
Owner/Auth. Representative Zip5:	33605
Owner/Auth. Representative Phone:	813-247-3429
Owner/Auth. Representative Email:	jmasess@citgo.com
Name:	CITGO TAMPA TERMINAL
Address:	801 MCCLOSKEY BLVD
City,State,Zip:	TAMPA, FL 33605
Facility ID:	570016
Facility Status:	A
Office:	SWHI
Category:	POINT
Owner Name:	Citgo Petroleum Corporation
SIC Code:	Wholesale Trade-Nondurable Goods
Title V:	N
Contact Name:	Joseph Masessa
Contact Address:	801 McCloskey Blvd
Contact Address 2:	Not reported
Contact City:	Tampa
Issue Date:	04/22/2016
Contact Zip Code:	33605
Contact Zip4:	Not reported
Contact Phone:	813-247-3429
Contact EMail:	jmasess@citgo.com
Permit Number:	0570016018AV
Expiration Date:	11/13/2018
UTM Zone:	17
UTM North:	3090.4
UTM East:	357.6
Latitude Direction:	27
Latitude Minute:	55
Latitude Second:	50
Longitude Direction:	82
Longitude Minute:	26
Longitude Second:	50
NAICS:	Petroleum Bulk Stations And Terminals
Type:	Petroleum Storage/Transfer
Primary Resp. Official:	Not reported
Primary Resp. Official Address 1:	Not reported
Primary Resp. Official Address2:	Not reported
Primary Resp. Official City:	Not reported
Primary Resp. Official State:	Not reported
Primary Resp. Official Zip5:	Not reported
Primary Resp. Official Phone:	Not reported
Primary Resp. Official Email:	Not reported
Owner/Auth. Representative Address1:	801 McCloskey Blvd
Owner/Auth. Representative Address2:	Not reported
Owner/Auth. Representative City:	Tampa
Owner/Auth. Representative State:	FL
Owner/Auth. Representative Zip5:	33605
Owner/Auth. Representative Phone:	813-247-3429

Map ID
Direction
Distance
Elevation

MAP FINDINGS

Site

Database(s)

EDR ID Number
EPA ID Number

CITGO TAMPA TERMINAL (Continued)

S108515186

Owner/Auth. Representative Email: jmasess@citgo.com

Name: CITGO TAMPA TERMINAL
Address: 801 MCCLOSKEY BLVD
City,State,Zip: TAMPA, FL 33605
Facility ID: 570016
Facility Status: A
Office: SWHI
Category: POINT
Owner Name: Citgo Petroleum Corporation
SIC Code: Wholesale Trade-Nondurable Goods
Title V: N
Contact Name: Joseph Masessa
Contact Address: 801 Mccloskey Blvd
Contact Address 2: Not reported
Contact City: Tampa
Issue Date: 03/17/2015
Contact Zip Code: 33605
Contact Zip4: Not reported
Contact Phone: 813-247-3429
Contact EMail: jmasess@citgo.com
Permit Number: 0570016017AV
Expiration Date: 11/10/2016
UTM Zone: 17
UTM North: 3090.4
UTM East: 357.6
Latitude Direction: 27
Latitude Minute: 55
Latitude Second: 50
Longitude Direction: 82
Longitude Minute: 26
Longitude Second: 50
NAICS: Petroleum Bulk Stations And Terminals
Type: Petroleum Storage/Transfer
Primary Resp. Official: Not reported
Primary Resp. Official Address 1: Not reported
Primary Resp. Official Address2: Not reported
Primary Resp. Official City: Not reported
Primary Resp. Official State: Not reported
Primary Resp. Official Zip5: Not reported
Primary Resp. Official Phone: Not reported
Primary Resp. Official Email: Not reported
Owner/Auth. Representative Address1: 801 Mccloskey Blvd
Owner/Auth. Representative Address2: Not reported
Owner/Auth. Representative City: Tampa
Owner/Auth. Representative State: FL
Owner/Auth. Representative Zip5: 33605
Owner/Auth. Representative Phone: 813-247-3429
Owner/Auth. Representative Email: jmasess@citgo.com

Name: CITGO TAMPA TERMINAL
Address: 801 MCCLOSKEY BLVD
City,State,Zip: TAMPA, FL 33605
Facility ID: 570016
Facility Status: A
Office: SWHI
Category: POINT

Map ID
Direction
Distance
Elevation

MAP FINDINGS

Site

Database(s)

EDR ID Number
EPA ID Number

CITGO TAMPA TERMINAL (Continued)

S108515186

Owner Name: Citgo Petroleum Corporation
SIC Code: Wholesale Trade-Nondurable Goods
Title V: N
Contact Name: Joseph Masessa
Contact Address: 801 McCloskey Blvd
Contact Address 2: Not reported
Contact City: Tampa
Issue Date: 02/05/2015
Contact Zip Code: 33605
Contact Zip4: Not reported
Contact Phone: 813-247-3429
Contact EMail: jmasess@citgo.com
Permit Number: 0570016016AC
Expiration Date: 08/12/2015
UTM Zone: 17
UTM North: 3090.4
UTM East: 357.6
Latitude Direction: 27
Latitude Minute: 55
Latitude Second: 50
Longitude Direction: 82
Longitude Minute: 26
Longitude Second: 50
NAICS: Petroleum Bulk Stations And Terminals
Type: Petroleum Storage/Transfer
Primary Resp. Official: Not reported
Primary Resp. Official Address 1: Not reported
Primary Resp. Official Address2: Not reported
Primary Resp. Official City: Not reported
Primary Resp. Official State: Not reported
Primary Resp. Official Zip5: Not reported
Primary Resp. Official Phone: Not reported
Primary Resp. Official Email: Not reported
Owner/Auth. Representative Address1: 801 McCloskey Blvd
Owner/Auth. Representative Address2: Not reported
Owner/Auth. Representative City: Tampa
Owner/Auth. Representative State: FL
Owner/Auth. Representative Zip5: 33605
Owner/Auth. Representative Phone: 813-247-3429
Owner/Auth. Representative Email: jmasess@citgo.com

AIRS:

Facility ID: 570016
Facility Name: CITGO TAMPA TERMINAL
Facility Status: A
Owner Name: CITGO PETROLEUM CORPORATION
Type: Not reported
CO: Not reported
NOX: Not reported
PM10: Not reported
SO2: Not reported
VOC: Not reported
Facility Office: SWHI
Title V: 570016
EU Description: Two Truck Loading Racks
EU ID: 1
EU Status: A

Map ID
Direction
Distance
Elevation

MAP FINDINGS

Site

Database(s)

EDR ID Number
EPA ID Number

CITGO TAMPA TERMINAL (Continued)

S108515186

SCC:	40400153
Pollutant:	HAPS
Annual Emission:	0.2634
Emission Method:	3B
Emission Factor:	Not reported
Emission Calculation:	See attached spreadsheet.
Below Threshold:	Not reported
Not Emitted:	Not reported
Percent Control Efficiency:	Not reported
Primary Control:	Not reported
Secondary Control:	Not reported
Emission Comment:	Not reported
Facility ID:	570016
Facility Name:	CITGO TAMPA TERMINAL
Facility Status:	A
Owner Name:	CITGO PETROLEUM CORPORATION
Type:	Not reported
CO:	Not reported
NOX:	Not reported
PM10:	Not reported
SO2:	Not reported
VOC:	Not reported
Facility Office:	SWHI
Title V:	570016
EU Description:	Two Truck Loading Racks
EU ID:	1
EU Status:	A
SCC:	40400153
Pollutant:	H169
Annual Emission:	0.0683
Emission Method:	3B
Emission Factor:	Not reported
Emission Calculation:	See attached spreadsheet.
Below Threshold:	Not reported
Not Emitted:	Not reported
Percent Control Efficiency:	Not reported
Primary Control:	Not reported
Secondary Control:	Not reported
Emission Comment:	Not reported
Facility ID:	570016
Facility Name:	CITGO TAMPA TERMINAL
Facility Status:	A
Owner Name:	CITGO PETROLEUM CORPORATION
Type:	Not reported
CO:	Not reported
NOX:	Not reported
PM10:	Not reported
SO2:	Not reported
VOC:	Not reported
Facility Office:	SWHI
Title V:	570016
EU Description:	Two Truck Loading Racks
EU ID:	1
EU Status:	A
SCC:	40400153

Map ID
Direction
Distance
Elevation

MAP FINDINGS

Site

Database(s)

EDR ID Number
EPA ID Number

CITGO TAMPA TERMINAL (Continued)

S108515186

Pollutant:	H132
Annual Emission:	0.0009
Emission Method:	3B
Emission Factor:	Not reported
Emission Calculation:	See attached worksheet
Below Threshold:	Not reported
Not Emitted:	Not reported
Percent Control Efficiency:	Not reported
Primary Control:	Not reported
Secondary Control:	Not reported
Emission Comment:	Not reported
Facility ID:	570016
Facility Name:	CITGO TAMPA TERMINAL
Facility Status:	A
Owner Name:	CITGO PETROLEUM CORPORATION
Type:	Not reported
CO:	Not reported
NOX:	Not reported
PM10:	Not reported
SO2:	Not reported
VOC:	Not reported
Facility Office:	SWHI
Title V:	570016
EU Description:	Two Truck Loading Racks
EU ID:	1
EU Status:	A
SCC:	40400153
Pollutant:	NOX
Annual Emission:	3.69
Emission Method:	5
Emission Factor:	Not reported
Emission Calculation:	See attached spreadsheet.
Below Threshold:	Not reported
Not Emitted:	Not reported
Percent Control Efficiency:	Not reported
Primary Control:	Not reported
Secondary Control:	Not reported
Emission Comment:	Not reported
Facility ID:	570016
Facility Name:	CITGO TAMPA TERMINAL
Facility Status:	A
Owner Name:	CITGO PETROLEUM CORPORATION
Type:	Not reported
CO:	Not reported
NOX:	Not reported
PM10:	Not reported
SO2:	Not reported
VOC:	Not reported
Facility Office:	SWHI
Title V:	570016
EU Description:	Two Truck Loading Racks
EU ID:	1
EU Status:	A
SCC:	40400153
Pollutant:	CO

Map ID
Direction
Distance
Elevation

MAP FINDINGS

Site

Database(s)

EDR ID Number
EPA ID Number

CITGO TAMPA TERMINAL (Continued)

S108515186

Annual Emission:	9.21
Emission Method:	5
Emission Factor:	Not reported
Emission Calculation:	See attached spreadsheet.
Below Threshold:	Not reported
Not Emitted:	Not reported
Percent Control Efficiency:	Not reported
Primary Control:	Not reported
Secondary Control:	Not reported
Emission Comment:	Not reported
Facility ID:	570016
Facility Name:	CITGO TAMPA TERMINAL
Facility Status:	A
Owner Name:	CITGO PETROLEUM CORPORATION
Type:	Not reported
CO:	Not reported
NOX:	Not reported
PM10:	Not reported
SO2:	Not reported
VOC:	Not reported
Facility Office:	SWHI
Title V:	570016
EU Description:	Two Truck Loading Racks
EU ID:	1
EU Status:	A
SCC:	40400153
Pollutant:	H181
Annual Emission:	0.0274
Emission Method:	3B
Emission Factor:	Not reported
Emission Calculation:	See attached spreadsheet.
Below Threshold:	Not reported
Not Emitted:	Not reported
Percent Control Efficiency:	Not reported
Primary Control:	Not reported
Secondary Control:	Not reported
Emission Comment:	Not reported
Facility ID:	570016
Facility Name:	CITGO TAMPA TERMINAL
Facility Status:	A
Owner Name:	CITGO PETROLEUM CORPORATION
Type:	Not reported
CO:	Not reported
NOX:	Not reported
PM10:	Not reported
SO2:	Not reported
VOC:	Not reported
Facility Office:	SWHI
Title V:	570016
EU Description:	Two Truck Loading Racks
EU ID:	1
EU Status:	A
SCC:	40400153
Pollutant:	H104
Annual Emission:	0.0216

Map ID
Direction
Distance
Elevation

MAP FINDINGS

Site

Database(s)

EDR ID Number
EPA ID Number

CITGO TAMPA TERMINAL (Continued)

S108515186

Emission Method:	3B
Emission Factor:	Not reported
Emission Calculation:	See attached spreadsheet.
Below Threshold:	Not reported
Not Emitted:	Not reported
Percent Control Efficiency:	Not reported
Primary Control:	Not reported
Secondary Control:	Not reported
Emission Comment:	Not reported
Facility ID:	570016
Facility Name:	CITGO TAMPA TERMINAL
Facility Status:	A
Owner Name:	CITGO PETROLEUM CORPORATION
Type:	Not reported
CO:	Not reported
NOX:	Not reported
PM10:	Not reported
SO2:	Not reported
VOC:	Not reported
Facility Office:	SWHI
Title V:	570016
EU Description:	Two Truck Loading Racks
EU ID:	1
EU Status:	A
SCC:	40400153
Pollutant:	H186
Annual Emission:	0.1157
Emission Method:	3B
Emission Factor:	Not reported
Emission Calculation:	See attached spreadsheet.
Below Threshold:	Not reported
Not Emitted:	Not reported
Percent Control Efficiency:	Not reported
Primary Control:	Not reported
Secondary Control:	Not reported
Emission Comment:	Not reported
Facility ID:	570016
Facility Name:	CITGO TAMPA TERMINAL
Facility Status:	A
Owner Name:	CITGO PETROLEUM CORPORATION
Type:	Not reported
CO:	Not reported
NOX:	Not reported
PM10:	Not reported
SO2:	Not reported
VOC:	Not reported
Facility Office:	SWHI
Title V:	570016
EU Description:	Two Truck Loading Racks
EU ID:	1
EU Status:	A
SCC:	40400153
Pollutant:	H085
Annual Emission:	0.0074
Emission Method:	3B

Map ID
Direction
Distance
Elevation

MAP FINDINGS

Site

Database(s)

EDR ID Number
EPA ID Number

CITGO TAMPA TERMINAL (Continued)

S108515186

Emission Factor:	Not reported
Emission Calculation:	See attached spreadsheet.
Below Threshold:	Not reported
Not Emitted:	Not reported
Percent Control Efficiency:	Not reported
Primary Control:	Not reported
Secondary Control:	Not reported
Emission Comment:	Not reported
Facility ID:	570016
Facility Name:	CITGO TAMPA TERMINAL
Facility Status:	A
Owner Name:	CITGO PETROLEUM CORPORATION
Type:	Not reported
CO:	Not reported
NOX:	Not reported
PM10:	Not reported
SO2:	Not reported
VOC:	Not reported
Facility Office:	SWHI
Title V:	570016
EU Description:	Two Truck Loading Racks
EU ID:	1
EU Status:	A
SCC:	40400153
Pollutant:	H053
Annual Emission:	0.0003
Emission Method:	3B
Emission Factor:	Not reported
Emission Calculation:	See attached spreadsheet.
Below Threshold:	Not reported
Not Emitted:	Not reported
Percent Control Efficiency:	Not reported
Primary Control:	Not reported
Secondary Control:	Not reported
Emission Comment:	Not reported
Facility ID:	570016
Facility Name:	CITGO TAMPA TERMINAL
Facility Status:	A
Owner Name:	CITGO PETROLEUM CORPORATION
Type:	Not reported
CO:	Not reported
NOX:	Not reported
PM10:	Not reported
SO2:	Not reported
VOC:	Not reported
Facility Office:	SWHI
Title V:	570016
EU Description:	Two Truck Loading Racks
EU ID:	1
EU Status:	A
SCC:	40400153
Pollutant:	H017
Annual Emission:	0.0218
Emission Method:	3B
Emission Factor:	Not reported

Map ID
Direction
Distance
Elevation

MAP FINDINGS

Site

Database(s)

EDR ID Number
EPA ID Number

CITGO TAMPA TERMINAL (Continued)

S108515186

Emission Calculation:	See attached spreadsheet.
Below Threshold:	Not reported
Not Emitted:	Not reported
Percent Control Efficiency:	Not reported
Primary Control:	Not reported
Secondary Control:	Not reported
Emission Comment:	Not reported
Facility ID:	570016
Facility Name:	CITGO TAMPA TERMINAL
Facility Status:	A
Owner Name:	CITGO PETROLEUM CORPORATION
Type:	Not reported
CO:	Not reported
NOX:	Not reported
PM10:	Not reported
SO2:	Not reported
VOC:	Not reported
Facility Office:	SWHI
Title V:	570016
EU Description:	Two Truck Loading Racks
EU ID:	1
EU Status:	A
SCC:	40400153
Pollutant:	VOC
Annual Emission:	6.02
Emission Method:	3B
Emission Factor:	Not reported
Emission Calculation:	See attached spreadsheet.
Below Threshold:	Not reported
Not Emitted:	Not reported
Percent Control Efficiency:	Not reported
Primary Control:	Not reported
Secondary Control:	Not reported
Emission Comment:	Not reported
Facility ID:	570016
Facility Name:	CITGO TAMPA TERMINAL
Facility Status:	A
Owner Name:	CITGO PETROLEUM CORPORATION
Type:	Not reported
CO:	Not reported
NOX:	Not reported
PM10:	Not reported
SO2:	Not reported
VOC:	Not reported
Facility Office:	SWHI
Title V:	570016
EU Description:	Two Truck Loading Racks
EU ID:	1
EU Status:	A
SCC:	40400154
Pollutant:	HAPS
Annual Emission:	0.1116
Emission Method:	3B
Emission Factor:	Not reported
Emission Calculation:	See attached spreadsheet.

Map ID
Direction
Distance
Elevation

MAP FINDINGS

Site

Database(s)

EDR ID Number
EPA ID Number

CITGO TAMPA TERMINAL (Continued)

S108515186

Below Threshold:	Not reported
Not Emitted:	Not reported
Percent Control Efficiency:	Not reported
Primary Control:	Not reported
Secondary Control:	Not reported
Emission Comment:	Not reported
Facility ID:	570016
Facility Name:	CITGO TAMPA TERMINAL
Facility Status:	A
Owner Name:	CITGO PETROLEUM CORPORATION
Type:	Not reported
CO:	Not reported
NOX:	Not reported
PM10:	Not reported
SO2:	Not reported
VOC:	Not reported
Facility Office:	SWHI
Title V:	570016
EU Description:	Two Truck Loading Racks
EU ID:	1
EU Status:	A
SCC:	40400154
Pollutant:	H104
Annual Emission:	0.022
Emission Method:	3B
Emission Factor:	Not reported
Emission Calculation:	See attached spreadsheet
Below Threshold:	Not reported
Not Emitted:	Not reported
Percent Control Efficiency:	Not reported
Primary Control:	Not reported
Secondary Control:	Not reported
Emission Comment:	Not reported
Facility ID:	570016
Facility Name:	CITGO TAMPA TERMINAL
Facility Status:	A
Owner Name:	CITGO PETROLEUM CORPORATION
Type:	Not reported
CO:	Not reported
NOX:	Not reported
PM10:	Not reported
SO2:	Not reported
VOC:	Not reported
Facility Office:	SWHI
Title V:	570016
EU Description:	Two Truck Loading Racks
EU ID:	1
EU Status:	A
SCC:	40400154
Pollutant:	NOX
Annual Emission:	Not reported
Emission Method:	Not reported
Emission Factor:	Not reported
Emission Calculation:	Not reported
Below Threshold:	Not reported

Map ID
Direction
Distance
Elevation

MAP FINDINGS

Site

Database(s)

EDR ID Number
EPA ID Number

CITGO TAMPA TERMINAL (Continued)

S108515186

Not Emitted:	X
Percent Control Efficiency:	Not reported
Primary Control:	Not reported
Secondary Control:	Not reported
Emission Comment:	Not reported
Facility ID:	570016
Facility Name:	CITGO TAMPA TERMINAL
Facility Status:	A
Owner Name:	CITGO PETROLEUM CORPORATION
Type:	Not reported
CO:	Not reported
NOX:	Not reported
PM10:	Not reported
SO2:	Not reported
VOC:	Not reported
Facility Office:	SWHI
Title V:	570016
EU Description:	Two Truck Loading Racks
EU ID:	1
EU Status:	A
SCC:	40400154
Pollutant:	H017
Annual Emission:	0.0195
Emission Method:	3B
Emission Factor:	Not reported
Emission Calculation:	See attached spreadsheet
Below Threshold:	Not reported
Not Emitted:	Not reported
Percent Control Efficiency:	Not reported
Primary Control:	Not reported
Secondary Control:	Not reported
Emission Comment:	Not reported
Facility ID:	570016
Facility Name:	CITGO TAMPA TERMINAL
Facility Status:	A
Owner Name:	CITGO PETROLEUM CORPORATION
Type:	Not reported
CO:	Not reported
NOX:	Not reported
PM10:	Not reported
SO2:	Not reported
VOC:	Not reported
Facility Office:	SWHI
Title V:	570016
EU Description:	Two Truck Loading Racks
EU ID:	1
EU Status:	A
SCC:	40400154
Pollutant:	H186
Annual Emission:	0.0095
Emission Method:	3B
Emission Factor:	Not reported
Emission Calculation:	See attached spreadsheet
Below Threshold:	Not reported
Not Emitted:	Not reported

Map ID
Direction
Distance
Elevation

MAP FINDINGS

Site

Database(s)

EDR ID Number
EPA ID Number

CITGO TAMPA TERMINAL (Continued)

S108515186

Percent Control Efficiency:	Not reported
Primary Control:	Not reported
Secondary Control:	Not reported
Emission Comment:	Not reported
Facility ID:	570016
Facility Name:	CITGO TAMPA TERMINAL
Facility Status:	A
Owner Name:	CITGO PETROLEUM CORPORATION
Type:	Not reported
CO:	Not reported
NOX:	Not reported
PM10:	Not reported
SO2:	Not reported
VOC:	Not reported
Facility Office:	SWHI
Title V:	570016
EU Description:	Two Truck Loading Racks
EU ID:	1
EU Status:	A
SCC:	40400154
Pollutant:	H169
Annual Emission:	0.0295
Emission Method:	3B
Emission Factor:	Not reported
Emission Calculation:	See attached spreadsheet
Below Threshold:	Not reported
Not Emitted:	Not reported
Percent Control Efficiency:	Not reported
Primary Control:	Not reported
Secondary Control:	Not reported
Emission Comment:	Not reported
Facility ID:	570016
Facility Name:	CITGO TAMPA TERMINAL
Facility Status:	A
Owner Name:	CITGO PETROLEUM CORPORATION
Type:	Not reported
CO:	Not reported
NOX:	Not reported
PM10:	Not reported
SO2:	Not reported
VOC:	Not reported
Facility Office:	SWHI
Title V:	570016
EU Description:	Two Truck Loading Racks
EU ID:	1
EU Status:	A
SCC:	40400154
Pollutant:	VOC
Annual Emission:	4.31
Emission Method:	3B
Emission Factor:	Not reported
Emission Calculation:	See attached spreadsheet
Below Threshold:	Not reported
Not Emitted:	Not reported
Percent Control Efficiency:	94

Map ID
Direction
Distance
Elevation

MAP FINDINGS

Site

Database(s)

EDR ID Number
EPA ID Number

CITGO TAMPA TERMINAL (Continued)

S108515186

Primary Control:	21
Secondary Control:	Not reported
Emission Comment:	Not reported
Facility ID:	570016
Facility Name:	CITGO TAMPA TERMINAL
Facility Status:	A
Owner Name:	CITGO PETROLEUM CORPORATION
Type:	Not reported
CO:	Not reported
NOX:	Not reported
PM10:	Not reported
SO2:	Not reported
VOC:	Not reported
Facility Office:	SWHI
Title V:	570016
EU Description:	Two Truck Loading Racks
EU ID:	1
EU Status:	A
SCC:	40400154
Pollutant:	H053
Annual Emission:	0.0003
Emission Method:	3B
Emission Factor:	Not reported
Emission Calculation:	See attached spreadsheet.
Below Threshold:	Not reported
Not Emitted:	Not reported
Percent Control Efficiency:	Not reported
Primary Control:	Not reported
Secondary Control:	Not reported
Emission Comment:	Not reported
Facility ID:	570016
Facility Name:	CITGO TAMPA TERMINAL
Facility Status:	A
Owner Name:	CITGO PETROLEUM CORPORATION
Type:	Not reported
CO:	Not reported
NOX:	Not reported
PM10:	Not reported
SO2:	Not reported
VOC:	Not reported
Facility Office:	SWHI
Title V:	570016
EU Description:	Two Truck Loading Racks
EU ID:	1
EU Status:	A
SCC:	40400154
Pollutant:	CO
Annual Emission:	Not reported
Emission Method:	Not reported
Emission Factor:	Not reported
Emission Calculation:	Not reported
Below Threshold:	Not reported
Not Emitted:	X
Percent Control Efficiency:	Not reported
Primary Control:	Not reported

Map ID
Direction
Distance
Elevation

MAP FINDINGS

Site

Database(s)

EDR ID Number
EPA ID Number

CITGO TAMPA TERMINAL (Continued)

S108515186

Secondary Control:	Not reported
Emission Comment:	Not reported
Facility ID:	570016
Facility Name:	CITGO TAMPA TERMINAL
Facility Status:	A
Owner Name:	CITGO PETROLEUM CORPORATION
Type:	Not reported
CO:	Not reported
NOX:	Not reported
PM10:	Not reported
SO2:	Not reported
VOC:	Not reported
Facility Office:	SWHI
Title V:	570016
EU Description:	Two Truck Loading Racks
EU ID:	1
EU Status:	A
SCC:	40400154
Pollutant:	H132
Annual Emission:	0
Emission Method:	3B
Emission Factor:	Not reported
Emission Calculation:	See attached worksheet
Below Threshold:	Not reported
Not Emitted:	Not reported
Percent Control Efficiency:	Not reported
Primary Control:	Not reported
Secondary Control:	Not reported
Emission Comment:	Not reported
Facility ID:	570016
Facility Name:	CITGO TAMPA TERMINAL
Facility Status:	A
Owner Name:	CITGO PETROLEUM CORPORATION
Type:	Not reported
CO:	Not reported
NOX:	Not reported
PM10:	Not reported
SO2:	Not reported
VOC:	Not reported
Facility Office:	SWHI
Title V:	570016
EU Description:	Two Truck Loading Racks
EU ID:	1
EU Status:	A
SCC:	40400154
Pollutant:	H085
Annual Emission:	0.002
Emission Method:	3B
Emission Factor:	Not reported
Emission Calculation:	See attached spreadsheet
Below Threshold:	Not reported
Not Emitted:	Not reported
Percent Control Efficiency:	Not reported
Primary Control:	Not reported
Secondary Control:	Not reported

Map ID
Direction
Distance
Elevation

MAP FINDINGS

Site

Database(s)

EDR ID Number
EPA ID Number

CITGO TAMPA TERMINAL (Continued)

S108515186

Emission Comment:	Not reported
Facility ID:	570016
Facility Name:	CITGO TAMPA TERMINAL
Facility Status:	A
Owner Name:	CITGO PETROLEUM CORPORATION
Type:	Not reported
CO:	Not reported
NOX:	Not reported
PM10:	Not reported
SO2:	Not reported
VOC:	Not reported
Facility Office:	SWHI
Title V:	570016
EU Description:	Two Truck Loading Racks
EU ID:	1
EU Status:	A
SCC:	40400154
Pollutant:	H181
Annual Emission:	0.0288
Emission Method:	3B
Emission Factor:	Not reported
Emission Calculation:	See attached spreadsheet
Below Threshold:	Not reported
Not Emitted:	Not reported
Percent Control Efficiency:	Not reported
Primary Control:	Not reported
Secondary Control:	Not reported
Emission Comment:	Not reported
Facility ID:	570016
Facility Name:	CITGO TAMPA TERMINAL
Facility Status:	A
Owner Name:	CITGO PETROLEUM CORPORATION
Type:	Not reported
CO:	Not reported
NOX:	Not reported
PM10:	Not reported
SO2:	Not reported
VOC:	Not reported
Facility Office:	SWHI
Title V:	570016
EU Description:	Storage Tanks WW1,WW2
EU ID:	101
EU Status:	A
SCC:	40400102
Pollutant:	H186
Annual Emission:	0.0055
Emission Method:	3B
Emission Factor:	Not reported
Emission Calculation:	See attached spreadsheet summerizing EPA Tanks 4.0.9d calculations.
Below Threshold:	Not reported
Not Emitted:	Not reported
Percent Control Efficiency:	Not reported
Primary Control:	Not reported
Secondary Control:	Not reported
Emission Comment:	Not reported

Map ID
Direction
Distance
Elevation

MAP FINDINGS

Site

Database(s)

EDR ID Number
EPA ID Number

CITGO TAMPA TERMINAL (Continued)

S108515186

Facility ID: 570016
Facility Name: CITGO TAMPA TERMINAL
Facility Status: A
Owner Name: CITGO PETROLEUM CORPORATION
Type: Not reported
CO: Not reported
NOX: Not reported
PM10: Not reported
SO2: Not reported
VOC: Not reported
Facility Office: SWHI
Title V: 570016
EU Description: Storage Tanks WW1,WW2
EU ID: 101
EU Status: A
SCC: 40400102
Pollutant: VOC
Annual Emission: 2.86
Emission Method: 3B
Emission Factor: Not reported
Emission Calculation: See attached spreadsheet summerizing EPA Tanks 4.0.9d calculations.
Below Threshold: Not reported
Not Emitted: Not reported
Percent Control Efficiency: Not reported
Primary Control: Not reported
Secondary Control: Not reported
Emission Comment: Not reported

Facility ID: 570016
Facility Name: CITGO TAMPA TERMINAL
Facility Status: A
Owner Name: CITGO PETROLEUM CORPORATION
Type: Not reported
CO: Not reported
NOX: Not reported
PM10: Not reported
SO2: Not reported
VOC: Not reported
Facility Office: SWHI
Title V: 570016
EU Description: Storage Tanks WW1,WW2
EU ID: 101
EU Status: A
SCC: 40400102
Pollutant: H132
Annual Emission: 0
Emission Method: 3B
Emission Factor: Not reported
Emission Calculation: See attached spreadsheet.
Below Threshold: Not reported
Not Emitted: Not reported
Percent Control Efficiency: Not reported
Primary Control: Not reported
Secondary Control: Not reported
Emission Comment: Not reported

Facility ID: 570016

Map ID
Direction
Distance
Elevation

MAP FINDINGS

Site

Database(s)

EDR ID Number
EPA ID Number

CITGO TAMPA TERMINAL (Continued)

S108515186

Facility Name: CITGO TAMPA TERMINAL
Facility Status: A
Owner Name: CITGO PETROLEUM CORPORATION
Type: Not reported
CO: Not reported
NOX: Not reported
PM10: Not reported
SO2: Not reported
VOC: Not reported
Facility Office: SWHI
Title V: 570016
EU Description: Storage Tanks WW1,WW2
EU ID: 101
EU Status: A
SCC: 40400102
Pollutant: H053
Annual Emission: 0.0002
Emission Method: 3B
Emission Factor: Not reported
Emission Calculation: See attached spreadsheet.
Below Threshold: Not reported
Not Emitted: Not reported
Percent Control Efficiency: Not reported
Primary Control: Not reported
Secondary Control: Not reported
Emission Comment: Not reported

Facility ID: 570016
Facility Name: CITGO TAMPA TERMINAL
Facility Status: A
Owner Name: CITGO PETROLEUM CORPORATION
Type: Not reported
CO: Not reported
NOX: Not reported
PM10: Not reported
SO2: Not reported
VOC: Not reported
Facility Office: SWHI
Title V: 570016
EU Description: Storage Tanks WW1,WW2
EU ID: 101
EU Status: A
SCC: 40400102
Pollutant: H169
Annual Emission: 0.0187
Emission Method: 3B
Emission Factor: Not reported
Emission Calculation: See attached spreadsheet summerizing EPA Tanks 4.0.9d calculations.
Below Threshold: Not reported
Not Emitted: Not reported
Percent Control Efficiency: Not reported
Primary Control: Not reported
Secondary Control: Not reported
Emission Comment: Not reported

Facility ID: 570016
Facility Name: CITGO TAMPA TERMINAL

Map ID
Direction
Distance
Elevation

MAP FINDINGS

Site

Database(s)

EDR ID Number
EPA ID Number

CITGO TAMPA TERMINAL (Continued)

S108515186

Facility Status: A
Owner Name: CITGO PETROLEUM CORPORATION
Type: Not reported
CO: Not reported
NOX: Not reported
PM10: Not reported
SO2: Not reported
VOC: Not reported
Facility Office: SWHI
Title V: 570016
EU Description: Storage Tanks WW1,WW2
EU ID: 101
EU Status: A
SCC: 40400102
Pollutant: H017
Annual Emission: 0.0126
Emission Method: 3B
Emission Factor: Not reported
Emission Calculation: See attached spreadsheet summerizing EPA Tanks 4.0.9d calculations.
Below Threshold: Not reported
Not Emitted: Not reported
Percent Control Efficiency: Not reported
Primary Control: Not reported
Secondary Control: Not reported
Emission Comment: Not reported

Facility ID: 570016
Facility Name: CITGO TAMPA TERMINAL
Facility Status: A
Owner Name: CITGO PETROLEUM CORPORATION
Type: Not reported
CO: Not reported
NOX: Not reported
PM10: Not reported
SO2: Not reported
VOC: Not reported
Facility Office: SWHI
Title V: 570016
EU Description: Storage Tanks WW1,WW2
EU ID: 101
EU Status: A
SCC: 40400102
Pollutant: H085
Annual Emission: 0.0012
Emission Method: 3B
Emission Factor: Not reported
Emission Calculation: See attached spreadsheet summerizing EPA Tanks 4.0.9d calculations.
Below Threshold: Not reported
Not Emitted: Not reported
Percent Control Efficiency: Not reported
Primary Control: Not reported
Secondary Control: Not reported
Emission Comment: Not reported

Facility ID: 570016
Facility Name: CITGO TAMPA TERMINAL
Facility Status: A

Map ID
Direction
Distance
Elevation

MAP FINDINGS

Site

Database(s)

EDR ID Number
EPA ID Number

CITGO TAMPA TERMINAL (Continued)

S108515186

Owner Name: CITGO PETROLEUM CORPORATION
Type: Not reported
CO: Not reported
NOX: Not reported
PM10: Not reported
SO2: Not reported
VOC: Not reported
Facility Office: SWHI
Title V: 570016
EU Description: Storage Tanks WW1,WW2
EU ID: 101
EU Status: A
SCC: 40400102
Pollutant: H104
Annual Emission: 0.0143
Emission Method: 3B
Emission Factor: Not reported
Emission Calculation: See attached spreadsheet summerizing EPA Tanks 4.0.9d calculations.
Below Threshold: Not reported
Not Emitted: Not reported
Percent Control Efficiency: Not reported
Primary Control: Not reported
Secondary Control: Not reported
Emission Comment: Not reported

Facility ID: 570016
Facility Name: CITGO TAMPA TERMINAL
Facility Status: A
Owner Name: CITGO PETROLEUM CORPORATION
Type: Not reported
CO: Not reported
NOX: Not reported
PM10: Not reported
SO2: Not reported
VOC: Not reported
Facility Office: SWHI
Title V: 570016
EU Description: Storage Tanks WW1,WW2
EU ID: 101
EU Status: A
SCC: 40400102
Pollutant: HAPS
Annual Emission: 0.0711
Emission Method: 3B
Emission Factor: Not reported
Emission Calculation: See attached spreadsheet.
Below Threshold: Not reported
Not Emitted: Not reported
Percent Control Efficiency: Not reported
Primary Control: Not reported
Secondary Control: Not reported
Emission Comment: Not reported

Facility ID: 570016
Facility Name: CITGO TAMPA TERMINAL
Facility Status: A
Owner Name: CITGO PETROLEUM CORPORATION

Map ID
Direction
Distance
Elevation

MAP FINDINGS

Site

Database(s)

EDR ID Number
EPA ID Number

CITGO TAMPA TERMINAL (Continued)

S108515186

Type: Not reported
CO: Not reported
NOX: Not reported
PM10: Not reported
SO2: Not reported
VOC: Not reported
Facility Office: SWHI
Title V: 570016
EU Description: Storage Tanks WW1,WW2
EU ID: 101
EU Status: A
SCC: 40400108
Pollutant: H104
Annual Emission: 0.0042
Emission Method: 3B
Emission Factor: Not reported
Emission Calculation: See attached spreadsheet summerizing EPA Tanks 4.0.9d calculations.
Below Threshold: Not reported
Not Emitted: Not reported
Percent Control Efficiency: Not reported
Primary Control: Not reported
Secondary Control: Not reported
Emission Comment: Not reported

Facility ID: 570016
Facility Name: CITGO TAMPA TERMINAL
Facility Status: A
Owner Name: CITGO PETROLEUM CORPORATION
Type: Not reported
CO: Not reported
NOX: Not reported
PM10: Not reported
SO2: Not reported
VOC: Not reported
Facility Office: SWHI
Title V: 570016
EU Description: Storage Tanks WW1,WW2
EU ID: 101
EU Status: A
SCC: 40400108
Pollutant: H053
Annual Emission: 0.0001
Emission Method: 3B
Emission Factor: Not reported
Emission Calculation: See attached spreadsheet.
Below Threshold: Not reported
Not Emitted: Not reported
Percent Control Efficiency: Not reported
Primary Control: Not reported
Secondary Control: Not reported
Emission Comment: Not reported

Facility ID: 570016
Facility Name: CITGO TAMPA TERMINAL
Facility Status: A
Owner Name: CITGO PETROLEUM CORPORATION
Type: Not reported

Map ID
Direction
Distance
Elevation

MAP FINDINGS

Site

Database(s)

EDR ID Number
EPA ID Number

CITGO TAMPA TERMINAL (Continued)

S108515186

CO: Not reported
NOX: Not reported
PM10: Not reported
SO2: Not reported
VOC: Not reported
Facility Office: SWHI
Title V: 570016
EU Description: Storage Tanks WW1,WW2
EU ID: 101
EU Status: A
SCC: 40400108
Pollutant: H017
Annual Emission: 0.0037
Emission Method: 3B
Emission Factor: Not reported
Emission Calculation: See attached spreadsheet summerizing EPA Tanks 4.0.9d calculations.
Below Threshold: Not reported
Not Emitted: Not reported
Percent Control Efficiency: Not reported
Primary Control: Not reported
Secondary Control: Not reported
Emission Comment: Not reported

Facility ID: 570016
Facility Name: CITGO TAMPA TERMINAL
Facility Status: A
Owner Name: CITGO PETROLEUM CORPORATION
Type: Not reported
CO: Not reported
NOX: Not reported
PM10: Not reported
SO2: Not reported
VOC: Not reported
Facility Office: SWHI
Title V: 570016
EU Description: Storage Tanks WW1,WW2
EU ID: 101
EU Status: A
SCC: 40400108
Pollutant: H132
Annual Emission: 0
Emission Method: 3B
Emission Factor: Not reported
Emission Calculation: See attached spreadsheet.
Below Threshold: Not reported
Not Emitted: Not reported
Percent Control Efficiency: Not reported
Primary Control: Not reported
Secondary Control: Not reported
Emission Comment: Not reported

Facility ID: 570016
Facility Name: CITGO TAMPA TERMINAL
Facility Status: A
Owner Name: CITGO PETROLEUM CORPORATION
Type: Not reported
CO: Not reported

Map ID
Direction
Distance
Elevation

MAP FINDINGS

Site

Database(s)

EDR ID Number
EPA ID Number

CITGO TAMPA TERMINAL (Continued)

S108515186

NOX: Not reported
PM10: Not reported
SO2: Not reported
VOC: Not reported
Facility Office: SWHI
Title V: 570016
EU Description: Storage Tanks WW1,WW2
EU ID: 101
EU Status: A
SCC: 40400108
Pollutant: H169
Annual Emission: 0.0056
Emission Method: 3B
Emission Factor: Not reported
Emission Calculation: See attached spreadsheet summerizing EPA Tanks 4.0.9d calculations.
Below Threshold: Not reported
Not Emitted: Not reported
Percent Control Efficiency: Not reported
Primary Control: Not reported
Secondary Control: Not reported
Emission Comment: Not reported

Facility ID: 570016
Facility Name: CITGO TAMPA TERMINAL
Facility Status: A
Owner Name: CITGO PETROLEUM CORPORATION
Type: Not reported
CO: Not reported
NOX: Not reported
PM10: Not reported
SO2: Not reported
VOC: Not reported
Facility Office: SWHI
Title V: 570016
EU Description: Storage Tanks WW1,WW2
EU ID: 101
EU Status: A
SCC: 40400108
Pollutant: VOC
Annual Emission: 0.72
Emission Method: 3B
Emission Factor: Not reported
Emission Calculation: See attached spreadsheet summerizing EPA Tanks 4.0.9d calculations.
Below Threshold: Not reported
Not Emitted: Not reported
Percent Control Efficiency: Not reported
Primary Control: Not reported
Secondary Control: Not reported
Emission Comment: Not reported

Facility ID: 570016
Facility Name: CITGO TAMPA TERMINAL
Facility Status: A
Owner Name: CITGO PETROLEUM CORPORATION
Type: Not reported
CO: Not reported
NOX: Not reported

Map ID
Direction
Distance
Elevation

MAP FINDINGS

Site

Database(s)

EDR ID Number
EPA ID Number

CITGO TAMPA TERMINAL (Continued)

S108515186

PM10: Not reported
SO2: Not reported
VOC: Not reported
Facility Office: SWHI
Title V: 570016
EU Description: Storage Tanks WW1,WW2
EU ID: 101
EU Status: A
SCC: 40400108
Pollutant: H085
Annual Emission: 0.0004
Emission Method: 3B
Emission Factor: Not reported
Emission Calculation: See attached spreadsheet summerizing EPA Tanks 4.0.9d calculations.
Below Threshold: Not reported
Not Emitted: Not reported
Percent Control Efficiency: Not reported
Primary Control: Not reported
Secondary Control: Not reported
Emission Comment: Not reported

Facility ID: 570016
Facility Name: CITGO TAMPA TERMINAL
Facility Status: A
Owner Name: CITGO PETROLEUM CORPORATION
Type: Not reported
CO: Not reported
NOX: Not reported
PM10: Not reported
SO2: Not reported
VOC: Not reported
Facility Office: SWHI
Title V: 570016
EU Description: Storage Tanks WW1,WW2
EU ID: 101
EU Status: A
SCC: 40400108
Pollutant: H186
Annual Emission: 0.0017
Emission Method: 3B
Emission Factor: Not reported
Emission Calculation: See attached spreadsheet summerizing EPA Tanks 4.0.9d calculations.
Below Threshold: Not reported
Not Emitted: Not reported
Percent Control Efficiency: Not reported
Primary Control: Not reported
Secondary Control: Not reported
Emission Comment: Not reported

Facility ID: 570016
Facility Name: CITGO TAMPA TERMINAL
Facility Status: A
Owner Name: CITGO PETROLEUM CORPORATION
Type: Not reported
CO: Not reported
NOX: Not reported
PM10: Not reported

Map ID
Direction
Distance
Elevation

MAP FINDINGS

Site

Database(s)

EDR ID Number
EPA ID Number

CITGO TAMPA TERMINAL (Continued)

S108515186

SO2:	Not reported
VOC:	Not reported
Facility Office:	SWHI
Title V:	570016
EU Description:	Storage Tanks WW1,WW2
EU ID:	101
EU Status:	A
SCC:	40400108
Pollutant:	HAPS
Annual Emission:	0.0212
Emission Method:	3B
Emission Factor:	Not reported
Emission Calculation:	See attached spreadsheet.
Below Threshold:	Not reported
Not Emitted:	Not reported
Percent Control Efficiency:	Not reported
Primary Control:	Not reported
Secondary Control:	Not reported
Emission Comment:	Not reported
Facility ID:	570016
Facility Name:	CITGO TAMPA TERMINAL
Facility Status:	A
Owner Name:	CITGO PETROLEUM CORPORATION
Type:	Not reported
CO:	Not reported
NOX:	Not reported
PM10:	Not reported
SO2:	Not reported
VOC:	Not reported
Facility Office:	SWHI
Title V:	570016
EU Description:	Denatured Ethanol Storage Tank 11
EU ID:	103
EU Status:	A
SCC:	40400111
Pollutant:	HAPS
Annual Emission:	0.0017
Emission Method:	3B
Emission Factor:	Not reported
Emission Calculation:	See attached spreadsheet.
Below Threshold:	Not reported
Not Emitted:	Not reported
Percent Control Efficiency:	Not reported
Primary Control:	Not reported
Secondary Control:	Not reported
Emission Comment:	Not reported
Facility ID:	570016
Facility Name:	CITGO TAMPA TERMINAL
Facility Status:	A
Owner Name:	CITGO PETROLEUM CORPORATION
Type:	Not reported
CO:	Not reported
NOX:	Not reported
PM10:	Not reported
SO2:	Not reported

Map ID
Direction
Distance
Elevation

MAP FINDINGS

Site

Database(s)

EDR ID Number
EPA ID Number

CITGO TAMPA TERMINAL (Continued)

S108515186

VOC: Not reported
Facility Office: SWHI
Title V: 570016
EU Description: Denatured Ethanol Storage Tank 11
EU ID: 103
EU Status: A
SCC: 40400111
Pollutant: H169
Annual Emission: 0.0004
Emission Method: 3B
Emission Factor: Not reported
Emission Calculation: See attached spreadsheet summerizing EPA Tanks 4.0.9d calculations.
Below Threshold: Not reported
Not Emitted: Not reported
Percent Control Efficiency: Not reported
Primary Control: Not reported
Secondary Control: Not reported
Emission Comment: Not reported

Facility ID: 570016
Facility Name: CITGO TAMPA TERMINAL
Facility Status: A
Owner Name: CITGO PETROLEUM CORPORATION
Type: Not reported
CO: Not reported
NOX: Not reported
PM10: Not reported
SO2: Not reported
VOC: Not reported
Facility Office: SWHI
Title V: 570016
EU Description: Denatured Ethanol Storage Tank 11
EU ID: 103
EU Status: A
SCC: 40400111
Pollutant: H085
Annual Emission: 0
Emission Method: 3B
Emission Factor: Not reported
Emission Calculation: See attached spreadsheet summerizing EPA Tanks 4.0.9d calculations.
Below Threshold: Not reported
Not Emitted: Not reported
Percent Control Efficiency: Not reported
Primary Control: Not reported
Secondary Control: Not reported
Emission Comment: Not reported

Facility ID: 570016
Facility Name: CITGO TAMPA TERMINAL
Facility Status: A
Owner Name: CITGO PETROLEUM CORPORATION
Type: Not reported
CO: Not reported
NOX: Not reported
PM10: Not reported
SO2: Not reported
VOC: Not reported

Map ID
Direction
Distance
Elevation

MAP FINDINGS

Site

Database(s)

EDR ID Number
EPA ID Number

CITGO TAMPA TERMINAL (Continued)

S108515186

Facility Office: SWHI
Title V: 570016
EU Description: Denatured Ethanol Storage Tank 11
EU ID: 103
EU Status: A
SCC: 40400111
Pollutant: H186
Annual Emission: 0.0001
Emission Method: 3B
Emission Factor: Not reported
Emission Calculation: See attached spreadsheet summerizing EPA Tanks 4.0.9d calculations.
Below Threshold: Not reported
Not Emitted: Not reported
Percent Control Efficiency: Not reported
Primary Control: Not reported
Secondary Control: Not reported
Emission Comment: Not reported

Facility ID: 570016
Facility Name: CITGO TAMPA TERMINAL
Facility Status: A
Owner Name: CITGO PETROLEUM CORPORATION
Type: Not reported
CO: Not reported
NOX: Not reported
PM10: Not reported
SO2: Not reported
VOC: Not reported

Facility Office: SWHI
Title V: 570016
EU Description: Denatured Ethanol Storage Tank 11
EU ID: 103
EU Status: A
SCC: 40400111
Pollutant: H017
Annual Emission: 0.0004
Emission Method: 3B
Emission Factor: Not reported
Emission Calculation: See attached spreadsheet summerizing EPA Tanks 4.0.9d calculations.
Below Threshold: Not reported
Not Emitted: Not reported
Percent Control Efficiency: Not reported
Primary Control: Not reported
Secondary Control: Not reported
Emission Comment: Not reported

Facility ID: 570016
Facility Name: CITGO TAMPA TERMINAL
Facility Status: A
Owner Name: CITGO PETROLEUM CORPORATION
Type: Not reported
CO: Not reported
NOX: Not reported
PM10: Not reported
SO2: Not reported
VOC: Not reported
Facility Office: SWHI

Map ID
Direction
Distance
Elevation

MAP FINDINGS

Site

Database(s)

EDR ID Number
EPA ID Number

CITGO TAMPA TERMINAL (Continued)

S108515186

Title V: 570016
EU Description: Denatured Ethanol Storage Tank 11
EU ID: 103
EU Status: A
SCC: 40400111
Pollutant: VOC
Annual Emission: 0.46
Emission Method: 3B
Emission Factor: Not reported
Emission Calculation: See attached spreadsheet summerizing EPA Tanks 4.0.9d calculations.
Below Threshold: Not reported
Not Emitted: Not reported
Percent Control Efficiency: Not reported
Primary Control: Not reported
Secondary Control: Not reported
Emission Comment: Not reported

Facility ID: 570016
Facility Name: CITGO TAMPA TERMINAL
Facility Status: A
Owner Name: CITGO PETROLEUM CORPORATION
Type: Not reported
CO: Not reported
NOX: Not reported
PM10: Not reported
SO2: Not reported
VOC: Not reported
Facility Office: SWHI

Title V: 570016
EU Description: Denatured Ethanol Storage Tank 11
EU ID: 103
EU Status: A
SCC: 40400111
Pollutant: H104
Annual Emission: 0.0003
Emission Method: 3B
Emission Factor: Not reported
Emission Calculation: See attached spreadsheet summerizing EPA Tanks 4.0.9d calculations.
Below Threshold: Not reported
Not Emitted: Not reported
Percent Control Efficiency: Not reported
Primary Control: Not reported
Secondary Control: Not reported
Emission Comment: Not reported

Facility ID: 570016
Facility Name: CITGO TAMPA TERMINAL
Facility Status: A
Owner Name: CITGO PETROLEUM CORPORATION
Type: Not reported
CO: Not reported
NOX: Not reported
PM10: Not reported
SO2: Not reported
VOC: Not reported
Facility Office: SWHI
Title V: 570016

Map ID
Direction
Distance
Elevation

MAP FINDINGS

Site

Database(s)

EDR ID Number
EPA ID Number

CITGO TAMPA TERMINAL (Continued)

S108515186

EU Description:	Denatured Ethanol Storage Tank 11
EU ID:	103
EU Status:	A
SCC:	40400116
Pollutant:	HAPS
Annual Emission:	0.000103
Emission Method:	3B
Emission Factor:	Not reported
Emission Calculation:	See attached spreadsheet.
Below Threshold:	Not reported
Not Emitted:	Not reported
Percent Control Efficiency:	Not reported
Primary Control:	Not reported
Secondary Control:	Not reported
Emission Comment:	Not reported
Facility ID:	570016
Facility Name:	CITGO TAMPA TERMINAL
Facility Status:	A
Owner Name:	CITGO PETROLEUM CORPORATION
Type:	Not reported
CO:	Not reported
NOX:	Not reported
PM10:	Not reported
SO2:	Not reported
VOC:	Not reported
Facility Office:	SWHI
Title V:	570016
EU Description:	Denatured Ethanol Storage Tank 11
EU ID:	103
EU Status:	A
SCC:	40400116
Pollutant:	H186
Annual Emission:	3.1e-005
Emission Method:	3B
Emission Factor:	Not reported
Emission Calculation:	See attached spreadsheet summerizing EPA Tanks 4.0.9d calculations.
Below Threshold:	Not reported
Not Emitted:	Not reported
Percent Control Efficiency:	Not reported
Primary Control:	Not reported
Secondary Control:	Not reported
Emission Comment:	Not reported
Facility ID:	570016
Facility Name:	CITGO TAMPA TERMINAL
Facility Status:	A
Owner Name:	CITGO PETROLEUM CORPORATION
Type:	Not reported
CO:	Not reported
NOX:	Not reported
PM10:	Not reported
SO2:	Not reported
VOC:	Not reported
Facility Office:	SWHI
Title V:	570016
EU Description:	Denatured Ethanol Storage Tank 11

Map ID
Direction
Distance
Elevation

MAP FINDINGS

Site

Database(s)

EDR ID Number
EPA ID Number

CITGO TAMPA TERMINAL (Continued)

S108515186

EU ID: 103
EU Status: A
SCC: 40400116
Pollutant: H169
Annual Emission: 3.1e-005
Emission Method: 3B
Emission Factor: Not reported
Emission Calculation: See attached spreadsheet summerizing EPA Tanks 4.0.9d calculations.
Below Threshold: Not reported
Not Emitted: Not reported
Percent Control Efficiency: Not reported
Primary Control: Not reported
Secondary Control: Not reported
Emission Comment: Not reported

Facility ID: 570016
Facility Name: CITGO TAMPA TERMINAL
Facility Status: A
Owner Name: CITGO PETROLEUM CORPORATION
Type: Not reported
CO: Not reported
NOX: Not reported
PM10: Not reported
SO2: Not reported
VOC: Not reported
Facility Office: SWHI
Title V: 570016
EU Description: Denatured Ethanol Storage Tank 11
EU ID: 103
EU Status: A
SCC: 40400116
Pollutant: H085
Annual Emission: 6e-006
Emission Method: 3B
Emission Factor: Not reported
Emission Calculation: See attached spreadsheet summerizing EPA Tanks 4.0.9d calculations.
Below Threshold: Not reported
Not Emitted: Not reported
Percent Control Efficiency: Not reported
Primary Control: Not reported
Secondary Control: Not reported
Emission Comment: Not reported

Facility ID: 570016
Facility Name: CITGO TAMPA TERMINAL
Facility Status: A
Owner Name: CITGO PETROLEUM CORPORATION
Type: Not reported
CO: Not reported
NOX: Not reported
PM10: Not reported
SO2: Not reported
VOC: Not reported
Facility Office: SWHI
Title V: 570016
EU Description: Denatured Ethanol Storage Tank 11
EU ID: 103

Map ID
Direction
Distance
Elevation

MAP FINDINGS

Site

Database(s)

EDR ID Number
EPA ID Number

CITGO TAMPA TERMINAL (Continued)

S108515186

EU Status: A
SCC: 40400116
Pollutant: H104
Annual Emission: 4e-006
Emission Method: 3B
Emission Factor: Not reported
Emission Calculation: See attached spreadsheet summerizing EPA Tanks 4.0.9d calculations.
Below Threshold: Not reported
Not Emitted: Not reported
Percent Control Efficiency: Not reported
Primary Control: Not reported
Secondary Control: Not reported
Emission Comment: Not reported

Facility ID: 570016
Facility Name: CITGO TAMPA TERMINAL
Facility Status: A
Owner Name: CITGO PETROLEUM CORPORATION
Type: Not reported
CO: Not reported
NOX: Not reported
PM10: Not reported
SO2: Not reported
VOC: Not reported
Facility Office: SWHI

Title V: 570016
EU Description: Denatured Ethanol Storage Tank 11
EU ID: 103
EU Status: A
SCC: 40400116
Pollutant: H017
Annual Emission: 8e-006
Emission Method: 3B
Emission Factor: Not reported
Emission Calculation: See attached spreadsheet summerizing EPA Tanks 4.0.9d calculations.
Below Threshold: Not reported
Not Emitted: Not reported
Percent Control Efficiency: Not reported
Primary Control: Not reported
Secondary Control: Not reported
Emission Comment: Not reported

Facility ID: 570016
Facility Name: CITGO TAMPA TERMINAL
Facility Status: A
Owner Name: CITGO PETROLEUM CORPORATION
Type: Not reported
CO: Not reported
NOX: Not reported
PM10: Not reported
SO2: Not reported
VOC: Not reported
Facility Office: SWHI
Title V: 570016
EU Description: Denatured Ethanol Storage Tank 11
EU ID: 103
EU Status: A

Map ID
Direction
Distance
Elevation

MAP FINDINGS

Site

Database(s)

EDR ID Number
EPA ID Number

CITGO TAMPA TERMINAL (Continued)

S108515186

SCC: 40400116
Pollutant: VOC
Annual Emission: 0.01
Emission Method: 3B
Emission Factor: Not reported
Emission Calculation: See attached spreadsheet summerizing EPA Tanks 4.0.9d calculations.
Below Threshold: Not reported
Not Emitted: Not reported
Percent Control Efficiency: Not reported
Primary Control: Not reported
Secondary Control: Not reported
Emission Comment: Not reported

Facility ID: 570016
Facility Name: CITGO TAMPA TERMINAL
Facility Status: A
Owner Name: CITGO PETROLEUM CORPORATION
Type: Not reported
CO: Not reported
NOX: Not reported
PM10: Not reported
SO2: Not reported
VOC: Not reported
Facility Office: SWHI
Title V: 570016
EU Description: Gasoline Tanks- Tank Nos. 1, 5, 14, 17, 18, 19
EU ID: 105
EU Status: A
SCC: 40400172
Pollutant: H053
Annual Emission: 0.0016
Emission Method: 3B
Emission Factor: Not reported
Emission Calculation: See attached spreadsheet.
Below Threshold: Not reported
Not Emitted: Not reported
Percent Control Efficiency: Not reported
Primary Control: Not reported
Secondary Control: Not reported
Emission Comment: Not reported

Facility ID: 570016
Facility Name: CITGO TAMPA TERMINAL
Facility Status: A
Owner Name: CITGO PETROLEUM CORPORATION
Type: Not reported
CO: Not reported
NOX: Not reported
PM10: Not reported
SO2: Not reported
VOC: Not reported
Facility Office: SWHI
Title V: 570016
EU Description: Gasoline Tanks- Tank Nos. 1, 5, 14, 17, 18, 19
EU ID: 105
EU Status: A
SCC: 40400172

Map ID
Direction
Distance
Elevation

MAP FINDINGS

Site

Database(s)

EDR ID Number
EPA ID Number

CITGO TAMPA TERMINAL (Continued)

S108515186

Pollutant:	H132
Annual Emission:	0.0001
Emission Method:	3B
Emission Factor:	Not reported
Emission Calculation:	See attached spreadsheet.
Below Threshold:	Not reported
Not Emitted:	Not reported
Percent Control Efficiency:	Not reported
Primary Control:	Not reported
Secondary Control:	Not reported
Emission Comment:	Not reported
Facility ID:	570016
Facility Name:	CITGO TAMPA TERMINAL
Facility Status:	A
Owner Name:	CITGO PETROLEUM CORPORATION
Type:	Not reported
CO:	Not reported
NOX:	Not reported
PM10:	Not reported
SO2:	Not reported
VOC:	Not reported
Facility Office:	SWHI
Title V:	570016
EU Description:	Gasoline Tanks- Tank Nos. 1, 5, 14, 17, 18, 19
EU ID:	105
EU Status:	A
SCC:	40400172
Pollutant:	H085
Annual Emission:	0.0091
Emission Method:	3B
Emission Factor:	Not reported
Emission Calculation:	See attached spreadsheet.
Below Threshold:	Not reported
Not Emitted:	Not reported
Percent Control Efficiency:	Not reported
Primary Control:	Not reported
Secondary Control:	Not reported
Emission Comment:	Not reported
Facility ID:	570016
Facility Name:	CITGO TAMPA TERMINAL
Facility Status:	A
Owner Name:	CITGO PETROLEUM CORPORATION
Type:	Not reported
CO:	Not reported
NOX:	Not reported
PM10:	Not reported
SO2:	Not reported
VOC:	Not reported
Facility Office:	SWHI
Title V:	570016
EU Description:	Gasoline Tanks- Tank Nos. 1, 5, 14, 17, 18, 19
EU ID:	105
EU Status:	A
SCC:	40400172
Pollutant:	H186

Map ID
Direction
Distance
Elevation

MAP FINDINGS

Site

Database(s)

EDR ID Number
EPA ID Number

CITGO TAMPA TERMINAL (Continued)

S108515186

Annual Emission:	0.0398
Emission Method:	3B
Emission Factor:	Not reported
Emission Calculation:	See attached spreadsheet.
Below Threshold:	Not reported
Not Emitted:	Not reported
Percent Control Efficiency:	Not reported
Primary Control:	Not reported
Secondary Control:	Not reported
Emission Comment:	Not reported
Facility ID:	570016
Facility Name:	CITGO TAMPA TERMINAL
Facility Status:	A
Owner Name:	CITGO PETROLEUM CORPORATION
Type:	Not reported
CO:	Not reported
NOX:	Not reported
PM10:	Not reported
SO2:	Not reported
VOC:	Not reported
Facility Office:	SWHI
Title V:	570016
EU Description:	Gasoline Tanks- Tank Nos. 1, 5, 14, 17, 18, 19
EU ID:	105
EU Status:	A
SCC:	40400172
Pollutant:	H104
Annual Emission:	0.1031
Emission Method:	3B
Emission Factor:	Not reported
Emission Calculation:	See attached spreadsheet.
Below Threshold:	Not reported
Not Emitted:	Not reported
Percent Control Efficiency:	Not reported
Primary Control:	Not reported
Secondary Control:	Not reported
Emission Comment:	Not reported
Facility ID:	570016
Facility Name:	CITGO TAMPA TERMINAL
Facility Status:	A
Owner Name:	CITGO PETROLEUM CORPORATION
Type:	Not reported
CO:	Not reported
NOX:	Not reported
PM10:	Not reported
SO2:	Not reported
VOC:	Not reported
Facility Office:	SWHI
Title V:	570016
EU Description:	Gasoline Tanks- Tank Nos. 1, 5, 14, 17, 18, 19
EU ID:	105
EU Status:	A
SCC:	40400172
Pollutant:	H169
Annual Emission:	0.1361

Map ID
Direction
Distance
Elevation

MAP FINDINGS

Site

Database(s)

EDR ID Number
EPA ID Number

CITGO TAMPA TERMINAL (Continued)

S108515186

Emission Method:	3B
Emission Factor:	Not reported
Emission Calculation:	See attached spreadsheet.
Below Threshold:	Not reported
Not Emitted:	Not reported
Percent Control Efficiency:	Not reported
Primary Control:	Not reported
Secondary Control:	Not reported
Emission Comment:	Not reported
Facility ID:	570016
Facility Name:	CITGO TAMPA TERMINAL
Facility Status:	A
Owner Name:	CITGO PETROLEUM CORPORATION
Type:	Not reported
CO:	Not reported
NOX:	Not reported
PM10:	Not reported
SO2:	Not reported
VOC:	Not reported
Facility Office:	SWHI
Title V:	570016
EU Description:	Gasoline Tanks- Tank Nos. 1, 5, 14, 17, 18, 19
EU ID:	105
EU Status:	A
SCC:	40400172
Pollutant:	VOC
Annual Emission:	21.15
Emission Method:	3B
Emission Factor:	Not reported
Emission Calculation:	See attached spreadsheet.
Below Threshold:	Not reported
Not Emitted:	Not reported
Percent Control Efficiency:	Not reported
Primary Control:	Not reported
Secondary Control:	Not reported
Emission Comment:	Not reported
Facility ID:	570016
Facility Name:	CITGO TAMPA TERMINAL
Facility Status:	A
Owner Name:	CITGO PETROLEUM CORPORATION
Type:	Not reported
CO:	Not reported
NOX:	Not reported
PM10:	Not reported
SO2:	Not reported
VOC:	Not reported
Facility Office:	SWHI
Title V:	570016
EU Description:	Gasoline Tanks- Tank Nos. 1, 5, 14, 17, 18, 19
EU ID:	105
EU Status:	A
SCC:	40400172
Pollutant:	HAPS
Annual Emission:	0.5155
Emission Method:	3B

Map ID
Direction
Distance
Elevation

MAP FINDINGS

Site

Database(s)

EDR ID Number
EPA ID Number

CITGO TAMPA TERMINAL (Continued)

S108515186

Emission Factor:	Not reported
Emission Calculation:	See attached spreadsheet.
Below Threshold:	Not reported
Not Emitted:	Not reported
Percent Control Efficiency:	Not reported
Primary Control:	Not reported
Secondary Control:	Not reported
Emission Comment:	Not reported
Facility ID:	570016
Facility Name:	CITGO TAMPA TERMINAL
Facility Status:	A
Owner Name:	CITGO PETROLEUM CORPORATION
Type:	Not reported
CO:	Not reported
NOX:	Not reported
PM10:	Not reported
SO2:	Not reported
VOC:	Not reported
Facility Office:	SWHI
Title V:	570016
EU Description:	Gasoline Tanks- Tank Nos. 1, 5, 14, 17, 18, 19
EU ID:	105
EU Status:	A
SCC:	40400172
Pollutant:	H017
Annual Emission:	0.091
Emission Method:	3B
Emission Factor:	Not reported
Emission Calculation:	See attached spreadsheet.
Below Threshold:	Not reported
Not Emitted:	Not reported
Percent Control Efficiency:	Not reported
Primary Control:	Not reported
Secondary Control:	Not reported
Emission Comment:	Not reported
Facility ID:	570016
Facility Name:	CITGO TAMPA TERMINAL
Facility Status:	A
Owner Name:	CITGO PETROLEUM CORPORATION
Type:	Not reported
CO:	Not reported
NOX:	Not reported
PM10:	Not reported
SO2:	Not reported
VOC:	Not reported
Facility Office:	SWHI
Title V:	570016
EU Description:	Gasoline Tanks- Tank Nos. 1, 5, 14, 17, 18, 19
EU ID:	105
EU Status:	A
SCC:	40400172
Pollutant:	H181
Annual Emission:	0.1347
Emission Method:	3B
Emission Factor:	Not reported

Map ID
Direction
Distance
Elevation

MAP FINDINGS

Site

Database(s)

EDR ID Number
EPA ID Number

CITGO TAMPA TERMINAL (Continued)

S108515186

Emission Calculation:	See attached spreadsheet.
Below Threshold:	Not reported
Not Emitted:	Not reported
Percent Control Efficiency:	Not reported
Primary Control:	Not reported
Secondary Control:	Not reported
Emission Comment:	Not reported
Facility ID:	570016
Facility Name:	CITGO TAMPA TERMINAL
Facility Status:	A
Owner Name:	CITGO PETROLEUM CORPORATION
Type:	Not reported
CO:	Not reported
NOX:	Not reported
PM10:	Not reported
SO2:	Not reported
VOC:	Not reported
Facility Office:	SWHI
Title V:	570016
EU Description:	Gasoline Tanks- Tank Nos. 1, 5, 14, 17, 18, 19
EU ID:	105
EU Status:	A
SCC:	40400178
Pollutant:	H085
Annual Emission:	0.0021
Emission Method:	3B
Emission Factor:	Not reported
Emission Calculation:	See attached spreadsheet.
Below Threshold:	Not reported
Not Emitted:	Not reported
Percent Control Efficiency:	Not reported
Primary Control:	Not reported
Secondary Control:	Not reported
Emission Comment:	Not reported
Facility ID:	570016
Facility Name:	CITGO TAMPA TERMINAL
Facility Status:	A
Owner Name:	CITGO PETROLEUM CORPORATION
Type:	Not reported
CO:	Not reported
NOX:	Not reported
PM10:	Not reported
SO2:	Not reported
VOC:	Not reported
Facility Office:	SWHI
Title V:	570016
EU Description:	Gasoline Tanks- Tank Nos. 1, 5, 14, 17, 18, 19
EU ID:	105
EU Status:	A
SCC:	40400178
Pollutant:	H132
Annual Emission:	0.00056
Emission Method:	3B
Emission Factor:	Not reported
Emission Calculation:	Annual Emissions (Tons/Year) 0.00056 = 0.00056

Map ID
Direction
Distance
Elevation

MAP FINDINGS

Site

Database(s)

EDR ID Number
EPA ID Number

CITGO TAMPA TERMINAL (Continued)

S108515186

Below Threshold:	Not reported
Not Emitted:	Not reported
Percent Control Efficiency:	Not reported
Primary Control:	Not reported
Secondary Control:	Not reported
Emission Comment:	See attached spreadsheet.
Facility ID:	570016
Facility Name:	CITGO TAMPA TERMINAL
Facility Status:	A
Owner Name:	CITGO PETROLEUM CORPORATION
Type:	Not reported
CO:	Not reported
NOX:	Not reported
PM10:	Not reported
SO2:	Not reported
VOC:	Not reported
Facility Office:	SWHI
Title V:	570016
EU Description:	Gasoline Tanks- Tank Nos. 1, 5, 14, 17, 18, 19
EU ID:	105
EU Status:	A
SCC:	40400178
Pollutant:	H186
Annual Emission:	0.0102
Emission Method:	3B
Emission Factor:	Not reported
Emission Calculation:	See attached spreadsheet.
Below Threshold:	Not reported
Not Emitted:	Not reported
Percent Control Efficiency:	Not reported
Primary Control:	Not reported
Secondary Control:	Not reported
Emission Comment:	Not reported
Facility ID:	570016
Facility Name:	CITGO TAMPA TERMINAL
Facility Status:	A
Owner Name:	CITGO PETROLEUM CORPORATION
Type:	Not reported
CO:	Not reported
NOX:	Not reported
PM10:	Not reported
SO2:	Not reported
VOC:	Not reported
Facility Office:	SWHI
Title V:	570016
EU Description:	Gasoline Tanks- Tank Nos. 1, 5, 14, 17, 18, 19
EU ID:	105
EU Status:	A
SCC:	40400178
Pollutant:	H053
Annual Emission:	0.0007
Emission Method:	3B
Emission Factor:	Not reported
Emission Calculation:	See attached spreadsheet.
Below Threshold:	Not reported

Map ID
Direction
Distance
Elevation

MAP FINDINGS

Site

Database(s)

EDR ID Number
EPA ID Number

CITGO TAMPA TERMINAL (Continued)

S108515186

Not Emitted:	Not reported
Percent Control Efficiency:	Not reported
Primary Control:	Not reported
Secondary Control:	Not reported
Emission Comment:	Not reported
Facility ID:	570016
Facility Name:	CITGO TAMPA TERMINAL
Facility Status:	A
Owner Name:	CITGO PETROLEUM CORPORATION
Type:	Not reported
CO:	Not reported
NOX:	Not reported
PM10:	Not reported
SO2:	Not reported
VOC:	Not reported
Facility Office:	SWHI
Title V:	570016
EU Description:	Gasoline Tanks- Tank Nos. 1, 5, 14, 17, 18, 19
EU ID:	105
EU Status:	A
SCC:	40400178
Pollutant:	H169
Annual Emission:	0.01215
Emission Method:	3B
Emission Factor:	Not reported
Emission Calculation:	Annual Emissions (Tons/Year) 0.01215 = 0.01215
Below Threshold:	Not reported
Not Emitted:	Not reported
Percent Control Efficiency:	Not reported
Primary Control:	Not reported
Secondary Control:	Not reported
Emission Comment:	See attached spreadsheet.
Facility ID:	570016
Facility Name:	CITGO TAMPA TERMINAL
Facility Status:	A
Owner Name:	CITGO PETROLEUM CORPORATION
Type:	Not reported
CO:	Not reported
NOX:	Not reported
PM10:	Not reported
SO2:	Not reported
VOC:	Not reported
Facility Office:	SWHI
Title V:	570016
EU Description:	Gasoline Tanks- Tank Nos. 1, 5, 14, 17, 18, 19
EU ID:	105
EU Status:	A
SCC:	40400178
Pollutant:	H181
Annual Emission:	0.008185
Emission Method:	3B
Emission Factor:	Not reported
Emission Calculation:	Annual Emissions (Tons/Year) 0.008185 = 0.008185
Below Threshold:	Not reported
Not Emitted:	Not reported

Map ID
Direction
Distance
Elevation

MAP FINDINGS

Site

Database(s)

EDR ID Number
EPA ID Number

CITGO TAMPA TERMINAL (Continued)

S108515186

Percent Control Efficiency:	Not reported
Primary Control:	Not reported
Secondary Control:	Not reported
Emission Comment:	See attached
Facility ID:	570016
Facility Name:	CITGO TAMPA TERMINAL
Facility Status:	A
Owner Name:	CITGO PETROLEUM CORPORATION
Type:	Not reported
CO:	Not reported
NOX:	Not reported
PM10:	Not reported
SO2:	Not reported
VOC:	Not reported
Facility Office:	SWHI
Title V:	570016
EU Description:	Gasoline Tanks- Tank Nos. 1, 5, 14, 17, 18, 19
EU ID:	105
EU Status:	A
SCC:	40400178
Pollutant:	H017
Annual Emission:	0.0038
Emission Method:	3B
Emission Factor:	Not reported
Emission Calculation:	See attached spreadsheet.
Below Threshold:	Not reported
Not Emitted:	Not reported
Percent Control Efficiency:	Not reported
Primary Control:	Not reported
Secondary Control:	Not reported
Emission Comment:	Not reported
Facility ID:	570016
Facility Name:	CITGO TAMPA TERMINAL
Facility Status:	A
Owner Name:	CITGO PETROLEUM CORPORATION
Type:	Not reported
CO:	Not reported
NOX:	Not reported
PM10:	Not reported
SO2:	Not reported
VOC:	Not reported
Facility Office:	SWHI
Title V:	570016
EU Description:	Gasoline Tanks- Tank Nos. 1, 5, 14, 17, 18, 19
EU ID:	105
EU Status:	A
SCC:	40400178
Pollutant:	VOC
Annual Emission:	0.75
Emission Method:	3B
Emission Factor:	Not reported
Emission Calculation:	See attached spreadsheet.
Below Threshold:	Not reported
Not Emitted:	Not reported
Percent Control Efficiency:	Not reported

Map ID
Direction
Distance
Elevation

MAP FINDINGS

Site

Database(s)

EDR ID Number
EPA ID Number

CITGO TAMPA TERMINAL (Continued)

S108515186

Primary Control:	Not reported
Secondary Control:	Not reported
Emission Comment:	Not reported
Facility ID:	570016
Facility Name:	CITGO TAMPA TERMINAL
Facility Status:	A
Owner Name:	CITGO PETROLEUM CORPORATION
Type:	Not reported
CO:	Not reported
NOX:	Not reported
PM10:	Not reported
SO2:	Not reported
VOC:	Not reported
Facility Office:	SWHI
Title V:	570016
EU Description:	Gasoline Tanks- Tank Nos. 1, 5, 14, 17, 18, 19
EU ID:	105
EU Status:	A
SCC:	40400178
Pollutant:	H104
Annual Emission:	0.003582
Emission Method:	3B
Emission Factor:	Not reported
Emission Calculation:	Annual Emissions (Tons/Year) 0.003582 = 0.003582
Below Threshold:	Not reported
Not Emitted:	Not reported
Percent Control Efficiency:	Not reported
Primary Control:	Not reported
Secondary Control:	Not reported
Emission Comment:	See attached spreadsheet.
Facility ID:	570016
Facility Name:	CITGO TAMPA TERMINAL
Facility Status:	A
Owner Name:	CITGO PETROLEUM CORPORATION
Type:	Not reported
CO:	Not reported
NOX:	Not reported
PM10:	Not reported
SO2:	Not reported
VOC:	Not reported
Facility Office:	SWHI
Title V:	570016
EU Description:	Gasoline Tanks- Tank Nos. 1, 5, 14, 17, 18, 19
EU ID:	105
EU Status:	A
SCC:	40400178
Pollutant:	HAPS
Annual Emission:	0.04128
Emission Method:	3B
Emission Factor:	Not reported
Emission Calculation:	Annual Emissions (Tons/Year) 0.04128 = 0.04128
Below Threshold:	Not reported
Not Emitted:	Not reported
Percent Control Efficiency:	Not reported
Primary Control:	Not reported

Map ID
Direction
Distance
Elevation

MAP FINDINGS

Site

Database(s)

EDR ID Number
EPA ID Number

CITGO TAMPA TERMINAL (Continued)

S108515186

Secondary Control:	Not reported
Emission Comment:	See attached spreadsheet.
Facility ID:	570016
Facility Name:	CITGO TAMPA TERMINAL
Facility Status:	A
Owner Name:	CITGO PETROLEUM CORPORATION
Type:	Not reported
CO:	Not reported
NOX:	Not reported
PM10:	Not reported
SO2:	Not reported
VOC:	Not reported
Facility Office:	SWHI
Title V:	570016
EU Description:	Diesel Fuel Tanks - Tank Nos. 12, 15, 16
EU ID:	106
EU Status:	A
SCC:	40400121
Pollutant:	H017
Annual Emission:	0.0011
Emission Method:	3B
Emission Factor:	Not reported
Emission Calculation:	See attached spreadsheet.
Below Threshold:	Not reported
Not Emitted:	Not reported
Percent Control Efficiency:	Not reported
Primary Control:	Not reported
Secondary Control:	Not reported
Emission Comment:	Not reported
Facility ID:	570016
Facility Name:	CITGO TAMPA TERMINAL
Facility Status:	A
Owner Name:	CITGO PETROLEUM CORPORATION
Type:	Not reported
CO:	Not reported
NOX:	Not reported
PM10:	Not reported
SO2:	Not reported
VOC:	Not reported
Facility Office:	SWHI
Title V:	570016
EU Description:	Diesel Fuel Tanks - Tank Nos. 12, 15, 16
EU ID:	106
EU Status:	A
SCC:	40400121
Pollutant:	VOC
Annual Emission:	0.6
Emission Method:	3B
Emission Factor:	Not reported
Emission Calculation:	See attached spreadsheet.
Below Threshold:	Not reported
Not Emitted:	Not reported
Percent Control Efficiency:	Not reported
Primary Control:	Not reported
Secondary Control:	Not reported

Map ID
Direction
Distance
Elevation

MAP FINDINGS

Site

Database(s)

EDR ID Number
EPA ID Number

CITGO TAMPA TERMINAL (Continued)

S108515186

Emission Comment:	Not reported
Facility ID:	570016
Facility Name:	CITGO TAMPA TERMINAL
Facility Status:	A
Owner Name:	CITGO PETROLEUM CORPORATION
Type:	Not reported
CO:	Not reported
NOX:	Not reported
PM10:	Not reported
SO2:	Not reported
VOC:	Not reported
Facility Office:	SWHI
Title V:	570016
EU Description:	Diesel Fuel Tanks - Tank Nos. 12, 15, 16
EU ID:	106
EU Status:	A
SCC:	40400121
Pollutant:	H085
Annual Emission:	0.0019
Emission Method:	3B
Emission Factor:	Not reported
Emission Calculation:	See attached spreadsheet.
Below Threshold:	Not reported
Not Emitted:	Not reported
Percent Control Efficiency:	Not reported
Primary Control:	Not reported
Secondary Control:	Not reported
Emission Comment:	Not reported
Facility ID:	570016
Facility Name:	CITGO TAMPA TERMINAL
Facility Status:	A
Owner Name:	CITGO PETROLEUM CORPORATION
Type:	Not reported
CO:	Not reported
NOX:	Not reported
PM10:	Not reported
SO2:	Not reported
VOC:	Not reported
Facility Office:	SWHI
Title V:	570016
EU Description:	Diesel Fuel Tanks - Tank Nos. 12, 15, 16
EU ID:	106
EU Status:	A
SCC:	40400121
Pollutant:	H104
Annual Emission:	0.0002
Emission Method:	3B
Emission Factor:	Not reported
Emission Calculation:	See attached spreadsheet.
Below Threshold:	Not reported
Not Emitted:	Not reported
Percent Control Efficiency:	Not reported
Primary Control:	Not reported
Secondary Control:	Not reported
Emission Comment:	Not reported

Map ID
Direction
Distance
Elevation

MAP FINDINGS

Site

Database(s)

EDR ID Number
EPA ID Number

CITGO TAMPA TERMINAL (Continued)

S108515186

Facility ID: 570016
Facility Name: CITGO TAMPA TERMINAL
Facility Status: A
Owner Name: CITGO PETROLEUM CORPORATION
Type: Not reported
CO: Not reported
NOX: Not reported
PM10: Not reported
SO2: Not reported
VOC: Not reported
Facility Office: SWHI
Title V: 570016
EU Description: Diesel Fuel Tanks - Tank Nos. 12, 15, 16
EU ID: 106
EU Status: A
SCC: 40400121
Pollutant: H132
Annual Emission: 0.0003
Emission Method: 3B
Emission Factor: Not reported
Emission Calculation: See attached spreadsheet.
Below Threshold: Not reported
Not Emitted: Not reported
Percent Control Efficiency: Not reported
Primary Control: Not reported
Secondary Control: Not reported
Emission Comment: Not reported

Facility ID: 570016
Facility Name: CITGO TAMPA TERMINAL
Facility Status: A
Owner Name: CITGO PETROLEUM CORPORATION
Type: Not reported
CO: Not reported
NOX: Not reported
PM10: Not reported
SO2: Not reported
VOC: Not reported
Facility Office: SWHI
Title V: 570016
EU Description: Diesel Fuel Tanks - Tank Nos. 12, 15, 16
EU ID: 106
EU Status: A
SCC: 40400121
Pollutant: HAPS
Annual Emission: 0.0534
Emission Method: 3B
Emission Factor: Not reported
Emission Calculation: See attached spreadsheet.
Below Threshold: Not reported
Not Emitted: Not reported
Percent Control Efficiency: Not reported
Primary Control: Not reported
Secondary Control: Not reported
Emission Comment: Not reported

Facility ID: 570016

Map ID
Direction
Distance
Elevation

MAP FINDINGS

Site

Database(s)

EDR ID Number
EPA ID Number

CITGO TAMPA TERMINAL (Continued)

S108515186

Facility Name: CITGO TAMPA TERMINAL
Facility Status: A
Owner Name: CITGO PETROLEUM CORPORATION
Type: Not reported
CO: Not reported
NOX: Not reported
PM10: Not reported
SO2: Not reported
VOC: Not reported
Facility Office: SWHI
Title V: 570016
EU Description: Diesel Fuel Tanks - Tank Nos. 12, 15, 16
EU ID: 106
EU Status: A
SCC: 40400121
Pollutant: H169
Annual Emission: 0.0137
Emission Method: 3B
Emission Factor: Not reported
Emission Calculation: See attached spreadsheet.
Below Threshold: Not reported
Not Emitted: Not reported
Percent Control Efficiency: Not reported
Primary Control: Not reported
Secondary Control: Not reported
Emission Comment: Not reported

Facility ID: 570016
Facility Name: CITGO TAMPA TERMINAL
Facility Status: A
Owner Name: CITGO PETROLEUM CORPORATION
Type: Not reported
CO: Not reported
NOX: Not reported
PM10: Not reported
SO2: Not reported
VOC: Not reported
Facility Office: SWHI
Title V: 570016
EU Description: Diesel Fuel Tanks - Tank Nos. 12, 15, 16
EU ID: 106
EU Status: A
SCC: 40400121
Pollutant: H186
Annual Emission: 0.0362
Emission Method: 3B
Emission Factor: Not reported
Emission Calculation: See attached spreadsheet.
Below Threshold: Not reported
Not Emitted: Not reported
Percent Control Efficiency: Not reported
Primary Control: Not reported
Secondary Control: Not reported
Emission Comment: Not reported

Facility ID: 570016
Facility Name: CITGO TAMPA TERMINAL

Map ID
Direction
Distance
Elevation

MAP FINDINGS

Site

Database(s)

EDR ID Number
EPA ID Number

CITGO TAMPA TERMINAL (Continued)

S108515186

Facility Status: A
Owner Name: CITGO PETROLEUM CORPORATION
Type: Not reported
CO: Not reported
NOX: Not reported
PM10: Not reported
SO2: Not reported
VOC: Not reported
Facility Office: SWHI
Title V: 570016
EU Description: Diesel Fuel Tanks - Tank Nos. 12, 15, 16
EU ID: 106
EU Status: A
SCC: 40400122
Pollutant: H017
Annual Emission: 0.0042
Emission Method: 3B
Emission Factor: Not reported
Emission Calculation: See attached spreadsheet.
Below Threshold: Not reported
Not Emitted: Not reported
Percent Control Efficiency: Not reported
Primary Control: Not reported
Secondary Control: Not reported
Emission Comment: Not reported

Facility ID: 570016
Facility Name: CITGO TAMPA TERMINAL
Facility Status: A
Owner Name: CITGO PETROLEUM CORPORATION
Type: Not reported
CO: Not reported
NOX: Not reported
PM10: Not reported
SO2: Not reported
VOC: Not reported
Facility Office: SWHI
Title V: 570016
EU Description: Diesel Fuel Tanks - Tank Nos. 12, 15, 16
EU ID: 106
EU Status: A
SCC: 40400122
Pollutant: HAPS
Annual Emission: 0.1949
Emission Method: 3B
Emission Factor: Not reported
Emission Calculation: See attached spreadsheet.
Below Threshold: Not reported
Not Emitted: Not reported
Percent Control Efficiency: Not reported
Primary Control: Not reported
Secondary Control: Not reported
Emission Comment: Not reported

Facility ID: 570016
Facility Name: CITGO TAMPA TERMINAL
Facility Status: A

Map ID
Direction
Distance
Elevation

MAP FINDINGS

Site

Database(s)

EDR ID Number
EPA ID Number

CITGO TAMPA TERMINAL (Continued)

S108515186

Owner Name: CITGO PETROLEUM CORPORATION
Type: Not reported
CO: Not reported
NOX: Not reported
PM10: Not reported
SO2: Not reported
VOC: Not reported
Facility Office: SWHI
Title V: 570016
EU Description: Diesel Fuel Tanks - Tank Nos. 12, 15, 16
EU ID: 106
EU Status: A
SCC: 40400122
Pollutant: H169
Annual Emission: 0.0499
Emission Method: 3B
Emission Factor: Not reported
Emission Calculation: See attached spreadsheet.
Below Threshold: Not reported
Not Emitted: Not reported
Percent Control Efficiency: Not reported
Primary Control: Not reported
Secondary Control: Not reported
Emission Comment: Not reported

Facility ID: 570016
Facility Name: CITGO TAMPA TERMINAL
Facility Status: A
Owner Name: CITGO PETROLEUM CORPORATION
Type: Not reported
CO: Not reported
NOX: Not reported
PM10: Not reported
SO2: Not reported
VOC: Not reported
Facility Office: SWHI
Title V: 570016
EU Description: Diesel Fuel Tanks - Tank Nos. 12, 15, 16
EU ID: 106
EU Status: A
SCC: 40400122
Pollutant: H085
Annual Emission: 0.0068
Emission Method: 3B
Emission Factor: Not reported
Emission Calculation: See attached spreadsheet.
Below Threshold: Not reported
Not Emitted: Not reported
Percent Control Efficiency: Not reported
Primary Control: Not reported
Secondary Control: Not reported
Emission Comment: Not reported

Facility ID: 570016
Facility Name: CITGO TAMPA TERMINAL
Facility Status: A
Owner Name: CITGO PETROLEUM CORPORATION

Map ID
Direction
Distance
Elevation

MAP FINDINGS

Site

Database(s)

EDR ID Number
EPA ID Number

CITGO TAMPA TERMINAL (Continued)

S108515186

Type: Not reported
CO: Not reported
NOX: Not reported
PM10: Not reported
SO2: Not reported
VOC: Not reported
Facility Office: SWHI
Title V: 570016
EU Description: Diesel Fuel Tanks - Tank Nos. 12, 15, 16
EU ID: 106
EU Status: A
SCC: 40400122
Pollutant: H132
Annual Emission: 0.0011
Emission Method: 3B
Emission Factor: Not reported
Emission Calculation: See attached spreadsheet.
Below Threshold: Not reported
Not Emitted: Not reported
Percent Control Efficiency: Not reported
Primary Control: Not reported
Secondary Control: Not reported
Emission Comment: Not reported

Facility ID: 570016
Facility Name: CITGO TAMPA TERMINAL
Facility Status: A
Owner Name: CITGO PETROLEUM CORPORATION
Type: Not reported
CO: Not reported
NOX: Not reported
PM10: Not reported
SO2: Not reported
VOC: Not reported
Facility Office: SWHI
Title V: 570016
EU Description: Diesel Fuel Tanks - Tank Nos. 12, 15, 16
EU ID: 106
EU Status: A
SCC: 40400122
Pollutant: H104
Annual Emission: 0.0008
Emission Method: 3B
Emission Factor: Not reported
Emission Calculation: See attached spreadsheet.
Below Threshold: Not reported
Not Emitted: Not reported
Percent Control Efficiency: Not reported
Primary Control: Not reported
Secondary Control: Not reported
Emission Comment: Not reported

Facility ID: 570016
Facility Name: CITGO TAMPA TERMINAL
Facility Status: A
Owner Name: CITGO PETROLEUM CORPORATION
Type: Not reported

Map ID
Direction
Distance
Elevation

MAP FINDINGS

Site

Database(s)

EDR ID Number
EPA ID Number

CITGO TAMPA TERMINAL (Continued)

S108515186

CO: Not reported
NOX: Not reported
PM10: Not reported
SO2: Not reported
VOC: Not reported
Facility Office: SWHI
Title V: 570016
EU Description: Diesel Fuel Tanks - Tank Nos. 12, 15, 16
EU ID: 106
EU Status: A
SCC: 40400122
Pollutant: VOC
Annual Emission: 2.19
Emission Method: 3B
Emission Factor: Not reported
Emission Calculation: See attached spreadsheet.
Below Threshold: Not reported
Not Emitted: Not reported
Percent Control Efficiency: Not reported
Primary Control: Not reported
Secondary Control: Not reported
Emission Comment: Not reported

Facility ID: 570016
Facility Name: CITGO TAMPA TERMINAL
Facility Status: A
Owner Name: CITGO PETROLEUM CORPORATION
Type: Not reported
CO: Not reported
NOX: Not reported
PM10: Not reported
SO2: Not reported
VOC: Not reported
Facility Office: SWHI
Title V: 570016
EU Description: Diesel Fuel Tanks - Tank Nos. 12, 15, 16
EU ID: 106
EU Status: A
SCC: 40400122
Pollutant: H186
Annual Emission: 0.1321
Emission Method: 3B
Emission Factor: Not reported
Emission Calculation: See attached spreadsheet.
Below Threshold: Not reported
Not Emitted: Not reported
Percent Control Efficiency: Not reported
Primary Control: Not reported
Secondary Control: Not reported
Emission Comment: Not reported

CLEANUP SITES:

Name: NITROANILINE, O-
Address: 801 MCCLOSKEY BLVD.
City,State,Zip: TAMPA, FL 33605
DEP Cleanup Site Key: 66147346

Map ID
Direction
Distance
Elevation

MAP FINDINGS

Site

Database(s)

EDR ID Number
EPA ID Number

CITGO TAMPA TERMINAL (Continued)

S108515186

Source Database Name: Not reported
Source Database Id: ERIC_9196
CPAC Program Area Id: CU
CLLC Cleanup Category Key: OTHCU
RSC2 Remediation Status Key: OPEN
Data Load Date: 02/22/2021
OC3 Office Id: TAL
Physical Address Line 2: Not reported
OIC Object Of Interest Id: FACIL
PC2 Proximity Id: APPRX
Calc Coordinates Accuracy Level Id: Not reported
CMC2 Coordinate Method Id: Not reported
DC4 Datum Id: Not reported
VSC1 Verification Status: Not reported
Collect Username: Not reported
Collect Date: 01/01/1970
Collect Affiliation: Not reported
Map Source: Not reported
Map Source Scale: Not reported
Interpolation Scale: Not reported
Verifier Username: Not reported
Verifier Affiliation: Not reported
Verification Date: 01/01/1970
Verified Coordinate Method Id: Not reported
Source Database Name Code: ERIC
CMC2 Coordinate Method ID Code: Not reported
DC4 Datum ID Code: Not reported
Verified Coordinate Method ID Code: Not reported
Comments: Alternate ID:
Latitude/Longitude (deg/min/sec): 27 55 / 82 26

DWM CONTAM:

Name: NITROANILINE, O-
Address: 801 MCCLOSKEY BLVD.
City,State,Zip: TAMPA, FL
Program Site Id: ERIC_9196
Lat DD: 27
Lat MM: 55
Lat SS: 58
Long DD: 82
Long MM: 26
Long SS: 46
Office/ District: TAL
Program Area: RESPONSPARTY
Priority Score: Not reported
Datum: Not reported
Method: Not reported
Facility Status: Open
Facility Type: Not reported
Score Effective Date: Not reported
Score When Ranked: Not reported
Rank: Not reported
Operator: Not reported
Phone: Not reported
Name Changed: Not reported
Addr Changed: Not reported
Related Party ID: Not reported

Map ID
Direction
Distance
Elevation

MAP FINDINGS

Site

Database(s)

EDR ID Number
EPA ID Number

CITGO TAMPA TERMINAL (Continued)

S108515186

Primary RP Role: Not reported
RP Begin Date: Not reported
RP Name: Not reported
RP Address1: Not reported
RP Address2: Not reported
RP City: Not reported
RP State: Not reported
RP Zip5: Not reported
RP Zip4: Not reported
Contact: Not reported
RP Phone: Not reported
RP Extension: Not reported
Site Manager: Ferda Yilmaz

TIER 2:

Name: CITGO PETROLEUM - TAMPA TERMINAL
Address: 801 MCCLOSKEY BOULEVARD
City,State,Zip: TAMPA, FL 33605

Year: 2019
Facility Id: 6656813
Active Date: Not reported
Inactive Date: Not reported
Sale Pending: Not reported
Original Date: Not reported
PLOT Source: Not reported
Latitude: Not reported
Longitude: Not reported
LEPC District: Not reported
Counties: Not reported
SERC: Not reported
Program Level: Not reported
PRIME: Not reported
SIC Code: Not reported
SIC Code 2: Not reported
NAICS Code: 424710
Last Modified Date: 02/21/2020
First Submit Date: 02/21/2020
Data Submitted By: Jack McCrossin, Manager Env & Safety
Company Name: CITGO PETROLEUM CORPORATION
Comments: Not reported

Contact:

Contact ID: Not reported
Year: 2019
Facility Id: 6656813
Contact Type: Owner / Operator
Contact Name: CITGO Petroleum Corporation
Contact Title: Not reported
Contact Phone: Not reported
Contact 24Hr Phone: Not reported
Contact Telephone 2: (856) 963-1140
Contact Telephone 3: Not reported
Contact Telephone 4: Not reported
Contact Telephone 5: Not reported
Contact Telephone 6: Not reported
Contact Email: jmccros@citgo.com

Map ID
Direction
Distance
Elevation

MAP FINDINGS

Site

Database(s)

EDR ID Number
EPA ID Number

CITGO TAMPA TERMINAL (Continued)

S108515186

Contact ID: Not reported
Year: 2019
Facility Id: 6656813
Contact Type: Owner / Operator
Contact Name: CITGO Petroleum Corporation
Contact Title: Not reported
Contact Phone: Not reported
Contact 24Hr Phone: Not reported
Contact Telephone 2: (856) 963-1140
Contact Telephone 3: Not reported
Contact Telephone 4: Not reported
Contact Telephone 5: Not reported
Contact Telephone 6: Not reported
Contact Email: jmccros@citgo.com

Contact ID: Not reported
Year: 2019
Facility Id: 6656813
Contact Type: Owner / Operator
Contact Name: CITGO Petroleum Corporation
Contact Title: Not reported
Contact Phone: Not reported
Contact 24Hr Phone: Not reported
Contact Telephone 2: (856) 963-1140
Contact Telephone 3: Not reported
Contact Telephone 4: Not reported
Contact Telephone 5: Not reported
Contact Telephone 6: Not reported
Contact Email: jmccros@citgo.com

Contact ID: Not reported
Year: 2019
Facility Id: 6656813
Contact Type: Owner / Operator
Contact Name: CITGO Petroleum Corporation
Contact Title: Not reported
Contact Phone: Not reported
Contact 24Hr Phone: Not reported
Contact Telephone 2: (856) 963-1140
Contact Telephone 3: Not reported
Contact Telephone 4: Not reported
Contact Telephone 5: Not reported
Contact Telephone 6: Not reported
Contact Email: jmccros@citgo.com

Contact ID: Not reported
Year: 2019
Facility Id: 6656813
Contact Type: Owner / Operator
Contact Name: CITGO Petroleum Corporation
Contact Title: Not reported
Contact Phone: Not reported
Contact 24Hr Phone: Not reported
Contact Telephone 2: (856) 963-1140
Contact Telephone 3: Not reported
Contact Telephone 4: Not reported
Contact Telephone 5: Not reported

Map ID
Direction
Distance
Elevation

MAP FINDINGS

Site

Database(s)

EDR ID Number
EPA ID Number

CITGO TAMPA TERMINAL (Continued)

S108515186

Contact Telephone 6: Not reported
Contact Email: jmccros@citgo.com

Contact ID: Not reported
Year: 2019
Facility Id: 6656813
Contact Type: Owner / Operator
Contact Name: CITGO Petroleum Corporation
Contact Title: Not reported
Contact Phone: Not reported
Contact 24Hr Phone: Not reported
Contact Telephone 2: (856) 963-1140
Contact Telephone 3: Not reported
Contact Telephone 4: Not reported
Contact Telephone 5: Not reported
Contact Telephone 6: Not reported
Contact Email: jmccros@citgo.com

Contact ID: Not reported
Year: 2019
Facility Id: 6656813
Contact Type: Owner / Operator
Contact Name: CITGO Petroleum Corporation
Contact Title: Not reported
Contact Phone: Not reported
Contact 24Hr Phone: Not reported
Contact Telephone 2: (856) 963-1140
Contact Telephone 3: Not reported
Contact Telephone 4: Not reported
Contact Telephone 5: Not reported
Contact Telephone 6: Not reported
Contact Email: jmccros@citgo.com

Contact ID: Not reported
Year: 2019
Facility Id: 6656813
Contact Type: Owner / Operator
Contact Name: CITGO Petroleum Corporation
Contact Title: Not reported
Contact Phone: Not reported
Contact 24Hr Phone: Not reported
Contact Telephone 2: (856) 963-1140
Contact Telephone 3: Not reported
Contact Telephone 4: Not reported
Contact Telephone 5: Not reported
Contact Telephone 6: Not reported
Contact Email: jmccros@citgo.com

Name: CITGO PETROLEUM - TAMPA TERMINAL
Address: 801 MCCLOSKEY BOULEVARD
City,State,Zip: TAMPA, FL 33605

Year: 2018
Facility Id: 6371991
Active Date: Not reported

Map ID
Direction
Distance
Elevation

MAP FINDINGS

Site

Database(s)

EDR ID Number
EPA ID Number

CITGO TAMPA TERMINAL (Continued)

S108515186

Inactive Date: Not reported
Sale Pending: Not reported
Original Date: Not reported
PLOT Source: Not reported
Latitude: Not reported
Longitude: Not reported
LEPC District: Not reported
Counties: Not reported
SERC: Not reported
Program Level: Not reported
PRIME: Not reported
SIC Code: Not reported
SIC Code 2: Not reported
NAICS Code: 424710
Last Modified Date: 02/04/2019
First Submit Date: 02/04/2019
Data Submitted By: Jack McCrossin, Manager Env & Safety
Company Name: CITGO PETROLEUM CORPORATION
Comments: Not reported

Contact:

Contact ID: Not reported
Year: 2018
Facility Id: 6371991
Contact Type: Owner / Operator
Contact Name: CITGO Petroleum Corporation
Contact Title: Not reported
Contact Phone: Not reported
Contact 24Hr Phone: Not reported
Contact Telephone 2: (856) 963-1140
Contact Telephone 3: Not reported
Contact Telephone 4: Not reported
Contact Telephone 5: Not reported
Contact Telephone 6: Not reported
Contact Email: jmccros@citgo.com

Contact ID: Not reported
Year: 2018
Facility Id: 6371991
Contact Type: Owner / Operator
Contact Name: CITGO Petroleum Corporation
Contact Title: Not reported
Contact Phone: Not reported
Contact 24Hr Phone: Not reported
Contact Telephone 2: (856) 963-1140
Contact Telephone 3: Not reported
Contact Telephone 4: Not reported
Contact Telephone 5: Not reported
Contact Telephone 6: Not reported
Contact Email: jmccros@citgo.com

Contact ID: Not reported
Year: 2018
Facility Id: 6371991
Contact Type: Owner / Operator
Contact Name: CITGO Petroleum Corporation
Contact Title: Not reported
Contact Phone: Not reported

Map ID
Direction
Distance
Elevation

MAP FINDINGS

Site

Database(s)

EDR ID Number
EPA ID Number

CITGO TAMPA TERMINAL (Continued)

S108515186

Contact 24Hr Phone: Not reported
Contact Telephone 2: (856) 963-1140
Contact Telephone 3: Not reported
Contact Telephone 4: Not reported
Contact Telephone 5: Not reported
Contact Telephone 6: Not reported
Contact Email: jmccros@citgo.com

Contact ID: Not reported
Year: 2018
Facility Id: 6371991
Contact Type: Owner / Operator
Contact Name: CITGO Petroleum Corporation
Contact Title: Not reported
Contact Phone: Not reported
Contact 24Hr Phone: Not reported
Contact Telephone 2: (856) 963-1140
Contact Telephone 3: Not reported
Contact Telephone 4: Not reported
Contact Telephone 5: Not reported
Contact Telephone 6: Not reported
Contact Email: jmccros@citgo.com

Contact ID: Not reported
Year: 2018
Facility Id: 6371991
Contact Type: Owner / Operator
Contact Name: CITGO Petroleum Corporation
Contact Title: Not reported
Contact Phone: Not reported
Contact 24Hr Phone: Not reported
Contact Telephone 2: (856) 963-1140
Contact Telephone 3: Not reported
Contact Telephone 4: Not reported
Contact Telephone 5: Not reported
Contact Telephone 6: Not reported
Contact Email: jmccros@citgo.com

Contact ID: Not reported
Year: 2018
Facility Id: 6371991
Contact Type: Owner / Operator
Contact Name: CITGO Petroleum Corporation
Contact Title: Not reported
Contact Phone: Not reported
Contact 24Hr Phone: Not reported
Contact Telephone 2: (856) 963-1140
Contact Telephone 3: Not reported
Contact Telephone 4: Not reported
Contact Telephone 5: Not reported
Contact Telephone 6: Not reported
Contact Email: jmccros@citgo.com

Contact ID: Not reported
Year: 2018
Facility Id: 6371991
Contact Type: Owner / Operator

Map ID
Direction
Distance
Elevation

MAP FINDINGS

Site

Database(s)

EDR ID Number
EPA ID Number

CITGO TAMPA TERMINAL (Continued)

S108515186

Contact Name: CITGO Petroleum Corporation
Contact Title: Not reported
Contact Phone: Not reported
Contact 24Hr Phone: Not reported
Contact Telephone 2: (856) 963-1140
Contact Telephone 3: Not reported
Contact Telephone 4: Not reported
Contact Telephone 5: Not reported
Contact Telephone 6: Not reported
Contact Email: jmccros@citgo.com

Name: CITGO PETROLEUM - TAMPA TERMINAL
Address: 801 MCCLOSKEY BOULEVARD
City,State,Zip: TAMPA, FL 33605

Year: 2017
Facility Id: 6080999
Active Date: Not reported
Inactive Date: Not reported
Sale Pending: Not reported
Original Date: Not reported
PLOT Source: Not reported
Latitude: Not reported
Longitude: Not reported
LEPC District: Not reported
Counties: Not reported
SERC: Not reported
Program Level: Not reported
PRIME: Not reported
SIC Code: 5171
SIC Code 2: Not reported
NAICS Code: 424710
Last Modified Date: 02/20/2018
First Submit Date: 02/20/2018
Data Submitted By: Jack McCrossin, Manager Env & Safety
Company Name: CITGO PETROLEUM CORPORATION
Comments: Not reported

Contact:
Contact ID: Not reported
Year: 2017
Facility Id: 6080999
Contact Type: Emergency Contact
Contact Name: JOE MASESSA
Contact Title: Not reported
Contact Phone: 813-470-0266
Contact 24Hr Phone: Not reported
Contact Telephone 2: (813) 247-3429
Contact Telephone 3: Not reported
Contact Telephone 4: 832-486-4737
Contact Telephone 5: Not reported
Contact Telephone 6: (856) 963-1140
Contact Email: jmasess@citgo.om

Map ID
Direction
Distance
Elevation

MAP FINDINGS

Site

Database(s)

EDR ID Number
EPA ID Number

CITGO TAMPA TERMINAL (Continued)

S108515186

Name: CITGO PETROLEUM - TAMPA TERMINAL
Address: 801 MCCLOSKEY BOULEVARD
City,State,Zip: TAMPA, FL 33605

Year: 2016
Facility Id: 5826037
Active Date: Not reported
Inactive Date: Not reported
Sale Pending: Not reported
Original Date: Not reported
PLOT Source: Not reported
Latitude: Not reported
Longitude: Not reported
LEPC District: Not reported
Counties: Not reported
SERC: Not reported
Program Level: Not reported
PRIME: Not reported
SIC Code: 5171
SIC Code 2: Not reported
NAICS Code: 424710
Last Modified Date: 01/26/2017
First Submit Date: 01/26/2017
Data Submitted By: Jack McCrossin, Manager Env & Safety
Company Name: CITGO PETROLEUM CORPORATION
Comments: Not reported

Contact:

Contact ID: Not reported
Year: 2016
Facility Id: 5826037
Contact Type: Emergency Contact
Contact Name: JOE MASESSA
Contact Title: Not reported
Contact Phone: 813-470-0266
Contact 24Hr Phone: Not reported
Contact Telephone 2: (813) 247-3429
Contact Telephone 3: Not reported
Contact Telephone 4: 832-486-4737
Contact Telephone 5: Not reported
Contact Telephone 6: 832-486-4000
Contact Email: jmasess@citgo.om

Name: CITGO PETROLEUM - TAMPA TERMINAL
Address: 801 MCCLOSKEY BOULEVARD
City,State,Zip: TAMPA, FL 33605

Year: 2015
Facility Id: 5350603
Active Date: Not reported
Inactive Date: Not reported
Sale Pending: Not reported
Original Date: Not reported
PLOT Source: Not reported
Latitude: 27.932778
Longitude: -82.446111

Map ID
Direction
Distance
Elevation

MAP FINDINGS

Site

Database(s)

EDR ID Number
EPA ID Number

CITGO TAMPA TERMINAL (Continued)

S108515186

LEPC District: Not reported
Counties: Not reported
SERC: Not reported
Program Level: Not reported
PRIME: Not reported
SIC Code: 5171
SIC Code 2: Not reported
NAICS Code: 424710
Last Modified Date: 01/26/2016
First Submit Date: 01/26/2016
Data Submitted By: Jack McCrossin, Manager Env & Safety
Company Name: CITGO PETROLEUM CORPORATION
Comments: Not reported

Contact:

Contact ID: Not reported
Year: 2015
Facility Id: 5350603
Contact Type: Emergency Contact
Contact Name: Peter Tibbett
Contact Title: Not reported
Contact Phone: 813-470-0266
Contact 24Hr Phone: Not reported
Contact Telephone 2: 813-361-4887
Contact Telephone 3: Not reported
Contact Telephone 4: 832-486-4737
Contact Telephone 5: Not reported
Contact Telephone 6: (856) 963-1140
Contact Email: ptibbet@citgo.com

Name: CITGO PETROLEUM - TAMPA TERMINAL
Address: 801 MCCLOSKEY BOULEVARD
City,State,Zip: TAMPA, FL 33605

Year: 2014
Facility Id: 4980494
Active Date: Not reported
Inactive Date: Not reported
Sale Pending: Not reported
Original Date: Not reported
PLOT Source: Not reported
Latitude: 27.93778
Longitude: -82.446111
LEPC District: Not reported
Counties: Not reported
SERC: Not reported
Program Level: Not reported
PRIME: Not reported
SIC Code: 5171
SIC Code 2: Not reported
NAICS Code: 424710
Last Modified Date: 02/16/2015
First Submit Date: 02/16/2015
Data Submitted By: Jack McCrossin, Manager Env & Safety
Company Name: CITGO PETROLEUM CORPORATION
Comments: Not reported

Map ID
Direction
Distance
Elevation

MAP FINDINGS

Site

Database(s)

EDR ID Number
EPA ID Number

CITGO TAMPA TERMINAL (Continued)

S108515186

Contact:

Contact ID: Not reported
Year: 2014
Facility Id: 4980494
Contact Type: Emergency Contact
Contact Name: Peter Tibbett
Contact Title: Not reported
Contact Phone: 813-361-4887
Contact 24Hr Phone: Not reported
Contact Telephone 2: 813-247-3429
Contact Telephone 3: Not reported
Contact Telephone 4: Not reported
Contact Telephone 5: Not reported
Contact Telephone 6: Not reported
Contact Email: ptibbet@citgo.com

Name: CITGO PETROLEUM - TAMPA TERMINAL
Address: 801 MCCLOSKEY BOULEVARD
City,State,Zip: TAMPA, FL 33605

Year: 2013
Facility Id: 4483654
Active Date: Not reported
Inactive Date: Not reported
Sale Pending: Not reported
Original Date: Not reported
PLOT Source: Not reported
Latitude: 27.93261
Longitude: -82.441925
LEPC District: Not reported
Counties: Not reported
SERC: Not reported
Program Level: Not reported
PRIME: Not reported
SIC Code: 5171
SIC Code 2: Not reported
NAICS Code: 424710
Last Modified Date: 02/19/2014
First Submit Date: 02/07/2014
Data Submitted By: Jack McCrossin, Manager Env & Safety
Company Name: CITGO PETROLEUM CORPORATION
Comments: Not reported

Contact:

Contact ID: Not reported
Year: 2013
Facility Id: 4483654
Contact Type: 313 Public Contact
Contact Name: JACK MCCROSSIN
Contact Title: Not reported
Contact Phone: (856) 963-1140
Contact 24Hr Phone: Not reported
Contact Telephone 2: Not reported
Contact Telephone 3: Not reported
Contact Telephone 4: Not reported

Map ID
Direction
Distance
Elevation

MAP FINDINGS

Site

Database(s)

EDR ID Number
EPA ID Number

CITGO TAMPA TERMINAL (Continued)

S108515186

Contact Telephone 5: Not reported
Contact Telephone 6: Not reported
Contact Email: jmccros@citgo.com

Name: CITGO PETROLEUM - TAMPA TERMINAL
Address: 801 MCCLOSKEY BOULEVARD
City,State,Zip: TAMPA, FL 33605

Year: 2012
Facility Id: 4035021
Active Date: Not reported
Inactive Date: Not reported
Sale Pending: Not reported
Original Date: Not reported
PLOT Source: Not reported
Latitude: 27.93261
Longitude: -82.441925
LEPC District: Not reported
Counties: Not reported
SERC: Not reported
Program Level: Not reported
PRIME: Not reported
SIC Code: 5171
SIC Code 2: Not reported
NAICS Code: 424710
Last Modified Date: 12/02/2013
First Submit Date: 02/04/2013
Data Submitted By: Jack McCrossin, Manager Env & Safety
Company Name: CITGO PETROLEUM CORPORATION
Comments: Not reported

Contact:
Contact ID: Not reported
Year: 2012
Facility Id: 4035021
Contact Type: Emergency Contact
Contact Name: DAVISON DE ARAUJO
Contact Title: Not reported
Contact Phone: 813-247-3429
Contact 24Hr Phone: Not reported
Contact Telephone 2: 813-226-7792
Contact Telephone 3: Not reported
Contact Telephone 4: Not reported
Contact Telephone 5: Not reported
Contact Telephone 6: Not reported
Contact Email: ddearau@citgo.com

Contact ID: Not reported
Year: 2012
Facility Id: 4035021
Contact Type: 313 Public Contact
Contact Name: JACK MCCROSSIN
Contact Title: Not reported
Contact Phone: (856) 963-1140
Contact 24Hr Phone: Not reported
Contact Telephone 2: Not reported

Map ID
Direction
Distance
Elevation

MAP FINDINGS

Site

Database(s)

EDR ID Number
EPA ID Number

CITGO TAMPA TERMINAL (Continued)

S108515186

Contact Telephone 3: Not reported
Contact Telephone 4: Not reported
Contact Telephone 5: Not reported
Contact Telephone 6: Not reported
Contact Email: jmccrossin@citgo.com

Contact ID: Not reported
Year: 2012
Facility Id: 4035021
Contact Type: Owner / Operator
Contact Name: CITGO Petroleum Contact
Contact Title: Not reported
Contact Phone: (856) 963-8470
Contact 24Hr Phone: Not reported
Contact Telephone 2: Not reported
Contact Telephone 3: Not reported
Contact Telephone 4: Not reported
Contact Telephone 5: Not reported
Contact Telephone 6: Not reported
Contact Email: jmccros@citgo.com

Contact ID: Not reported
Year: 2012
Facility Id: 4035021
Contact Type: Regulatory Contact
Contact Name: MICHELE WALKER
Contact Title: Not reported
Contact Phone: 832-486-4184
Contact 24Hr Phone: Not reported
Contact Telephone 2: Not reported
Contact Telephone 3: Not reported
Contact Telephone 4: Not reported
Contact Telephone 5: Not reported
Contact Telephone 6: Not reported
Contact Email: mwalke2@citgo.com

Contact ID: Not reported
Year: 2012
Facility Id: 4035021
Contact Type: Emergency Contact
Contact Name: JOE MASESSA
Contact Title: Not reported
Contact Phone: (813) 247-3429
Contact 24Hr Phone: Not reported
Contact Telephone 2: 813-470-0266
Contact Telephone 3: Not reported
Contact Telephone 4: Not reported
Contact Telephone 5: Not reported
Contact Telephone 6: Not reported
Contact Email: jmasess@citgo.com

Name: CITGO PETROLEUM - TAMPA TERMINAL
Address: 801 MCCLOSKEY BOULEVARD
City,State,Zip: TAMPA, FL 33605

Map ID
Direction
Distance
Elevation

MAP FINDINGS

Site

Database(s)

EDR ID Number
EPA ID Number

CITGO TAMPA TERMINAL (Continued)

S108515186

Year: 2011
Facility Id: 3994143
Active Date: Not reported
Inactive Date: Not reported
Sale Pending: Not reported
Original Date: Not reported
PLOT Source: Not reported
Latitude: 27.93261
Longitude: -82.441925
LEPC District: Not reported
Counties: Not reported
SERC: Not reported
Program Level: Not reported
PRIME: Not reported
SIC Code: Not reported
SIC Code 2: Not reported
NAICS Code: Not reported
Last Modified Date: 11/12/2012
First Submit Date: 11/09/2012
Data Submitted By: Florida Division of Emergency Management
Company Name: CITGO PETROLEUM CORPORATION
Comments: Not reported

Contact:

Contact ID: Not reported
Year: 2011
Facility Id: 3994143
Contact Type: Tier II Emergency Contact
Contact Name: DAVISON DE ARAUJO
Contact Title: Not reported
Contact Phone: 813-247-3429
Contact 24Hr Phone: Not reported
Contact Telephone 2: Not reported
Contact Telephone 3: Not reported
Contact Telephone 4: Not reported
Contact Telephone 5: Not reported
Contact Telephone 6: Not reported
Contact Email: Not reported

Contact ID: Not reported
Year: 2011
Facility Id: 3994143
Contact Type: Regulatory Contact
Contact Name: MICHELE WALKER
Contact Title: Not reported
Contact Phone: 832-486-4184
Contact 24Hr Phone: Not reported
Contact Telephone 2: Not reported
Contact Telephone 3: Not reported
Contact Telephone 4: Not reported
Contact Telephone 5: Not reported
Contact Telephone 6: Not reported
Contact Email: mwalke2@citgo.com

Contact ID: Not reported
Year: 2011
Facility Id: 3994143
Contact Type: Tier II Secondary 24 Hour Contact

Map ID
Direction
Distance
Elevation

MAP FINDINGS

Site

Database(s)

EDR ID Number
EPA ID Number

CITGO TAMPA TERMINAL (Continued)

S108515186

Contact Name: JOE MASESSA
Contact Title: Not reported
Contact Phone: (813) 470-0266
Contact 24Hr Phone: Not reported
Contact Telephone 2: Not reported
Contact Telephone 3: Not reported
Contact Telephone 4: Not reported
Contact Telephone 5: Not reported
Contact Telephone 6: Not reported
Contact Email: jmasess@citgo.com

Contact ID: Not reported
Year: 2011
Facility Id: 3994143
Contact Type: Tier II Secondary Contact
Contact Name: JOE MASESSA
Contact Title: Not reported
Contact Phone: (813) 247-3429
Contact 24Hr Phone: Not reported
Contact Telephone 2: Not reported
Contact Telephone 3: Not reported
Contact Telephone 4: Not reported
Contact Telephone 5: Not reported
Contact Telephone 6: Not reported
Contact Email: jmasess@citgo.om

Contact ID: Not reported
Year: 2011
Facility Id: 3994143
Contact Type: 313 Public Contact
Contact Name: JACK MCCROSSIN
Contact Title: Not reported
Contact Phone: (856) 963-1140
Contact 24Hr Phone: Not reported
Contact Telephone 2: Not reported
Contact Telephone 3: Not reported
Contact Telephone 4: Not reported
Contact Telephone 5: Not reported
Contact Telephone 6: Not reported
Contact Email: jmccrossin@citgo.com

Name: CITGO PETROLEUM - TAMPA TERMINAL
Address: 801 MCCLOSKEY BOULEVARD
City,State,Zip: TAMPA, FL 33605

Year: 2010
Facility Id: Not reported
Active Date: Not reported
Inactive Date: Not reported
Sale Pending: Not reported
Original Date: Not reported
PLOT Source: Not reported
Latitude: 27.93261
Longitude: -82.44
LEPC District: Not reported

Map ID
Direction
Distance
Elevation

MAP FINDINGS

Site

Database(s)

EDR ID Number
EPA ID Number

CITGO TAMPA TERMINAL (Continued)

S108515186

Counties:	Not reported
SERC:	Not reported
Program Level:	Not reported
PRIME:	Not reported
SIC Code:	Not reported
SIC Code 2:	Not reported
NAICS Code:	Not reported
Last Modified Date:	Not reported
First Submit Date:	Not reported
Data Submitted By:	Not reported
Company Name:	Not reported
Comments:	Not reported
Chemical Code:	DYE
Chemical Name:	RED BK-50 - FUEL DYE
Chemical State:	LIQUID SOLUTION
Location Name:	Entire Facility
Container Code:	A
Pressure Code:	1
Temperature Code:	4
Average Quantity:	5100
Maximum Quantity:	10200
Days On Site:	365

[Click this hyperlink](#) while viewing on your computer to access
18 additional FL_TIER2: record(s) in the EDR Site Report.

CR1252
SSE
1/2-1
0.908 mi.
4796 ft.

CITGO PETROLEUM CORPORATION
801 MCCLOSKEY BLVD
TAMPA, FL 33605
Site 3 of 4 in cluster CR

SEMS-ARCHIVE **1000359119**
RCRA-SQG **FLD069660561**

Relative:
Lower
Actual:
5 ft.

SEMS Archive:	
Site ID:	0400730
EPA ID:	FLD069660561
Name:	AMERICAN PETROFINA MARKETING INC
Address:	801 MCCLOSKEY BLVD
Address 2:	Not reported
City,State,Zip:	TAMPA, FL 33675
Cong District:	07
FIPS Code:	12057
FF:	N
NPL:	Not on the NPL
Non NPL Status:	NFRAP-Site does not qualify for the NPL based on existing information

SEMS Archive Detail:

Region:	04
Site ID:	0400730
EPA ID:	FLD069660561
Site Name:	AMERICAN PETROFINA MARKETING INC
NPL:	N
FF:	N
OU:	00
Action Code:	VS
Action Name:	ARCH SITE
SEQ:	1

Map ID
Direction
Distance
Elevation

MAP FINDINGS

Site

Database(s)

EDR ID Number
EPA ID Number

CITGO PETROLEUM CORPORATION (Continued)

1000359119

Start Date:	Not reported
Finish Date:	1990-10-12 04:00:00
Qual:	Not reported
Current Action Lead:	EPA Perf In-Hse
Region:	04
Site ID:	0400730
EPA ID:	FLD069660561
Site Name:	AMERICAN PETROFINA MARKETING INC
NPL:	N
FF:	N
OU:	00
Action Code:	SI
Action Name:	SI
SEQ:	1
Start Date:	Not reported
Finish Date:	1990-10-12 04:00:00
Qual:	N
Current Action Lead:	EPA Perf
Region:	04
Site ID:	0400730
EPA ID:	FLD069660561
Site Name:	AMERICAN PETROFINA MARKETING INC
NPL:	N
FF:	N
OU:	00
Action Code:	DS
Action Name:	DISCVRY
SEQ:	1
Start Date:	1980-08-01 04:00:00
Finish Date:	1980-08-01 04:00:00
Qual:	Not reported
Current Action Lead:	EPA Perf
Region:	04
Site ID:	0400730
EPA ID:	FLD069660561
Site Name:	AMERICAN PETROFINA MARKETING INC
NPL:	N
FF:	N
OU:	00
Action Code:	PA
Action Name:	PA
SEQ:	1
Start Date:	Not reported
Finish Date:	1982-07-01 04:00:00
Qual:	L
Current Action Lead:	EPA Perf

RCRA-SQG:

Date Form Received by Agency:	2013-07-26 00:00:00.0
Handler Name:	CITGO PETROLEUM CORPORATION
Handler Address:	801 MCCLOSKEY BLVD
Handler City,State,Zip:	TAMPA, FL 33605-6715
EPA ID:	FLD069660561

Map ID
Direction
Distance
Elevation

MAP FINDINGS

Site

Database(s)

EDR ID Number
EPA ID Number

CITGO PETROLEUM CORPORATION (Continued)

1000359119

Contact Name:	TERRY FLUKE
Contact Address:	801 MCCLOSKEY BLVD
Contact City,State,Zip:	TAMPA, FL 33605-6715
Contact Telephone:	813-247-3429
Contact Fax:	Not reported
Contact Email:	Not reported
Contact Title:	TERMINAL MANAGER
EPA Region:	04
Land Type:	Private
Federal Waste Generator Description:	Small Quantity Generator
Non-Notifier:	Not reported
Biennial Report Cycle:	Not reported
Accessibility:	Not reported
Active Site Indicator:	Handler Activities
State District Owner:	FL
State District:	SW
Mailing Address:	801 MCCLOSKEY BLVD
Mailing City,State,Zip:	TAMPA, FL 33605-6715
Owner Name:	Not reported
Owner Type:	Not reported
Operator Name:	Not reported
Operator Type:	Not reported
Short-Term Generator Activity:	No
Importer Activity:	No
Mixed Waste Generator:	No
Transporter Activity:	No
Transfer Facility Activity:	No
Recycler Activity with Storage:	No
Small Quantity On-Site Burner Exemption:	No
Smelting Melting and Refining Furnace Exemption:	No
Underground Injection Control:	No
Off-Site Waste Receipt:	No
Universal Waste Indicator:	No
Universal Waste Destination Facility:	No
Federal Universal Waste:	No
Active Site Fed-Reg Treatment Storage and Disposal Facility:	Not reported
Active Site Converter Treatment storage and Disposal Facility:	Not reported
Active Site State-Reg Treatment Storage and Disposal Facility:	Not reported
Active Site State-Reg Handler:	---
Federal Facility Indicator:	Not reported
Hazardous Secondary Material Indicator:	NN
Sub-Part K Indicator:	Not reported
Commercial TSD Indicator:	No
Treatment Storage and Disposal Type:	Not reported
2018 GPRA Permit Baseline:	Not on the Baseline
2018 GPRA Renewals Baseline:	Not on the Baseline
Permit Renewals Workload Universe:	Not reported
Permit Workload Universe:	Not reported
Permit Progress Universe:	Not reported
Post-Closure Workload Universe:	Not reported
Closure Workload Universe:	Not reported
202 GPRA Corrective Action Baseline:	No
Corrective Action Workload Universe:	No
Subject to Corrective Action Universe:	No
Non-TSDFs Where RCRA CA has Been Imposed Universe:	No
TSDFs Potentially Subject to CA Under 3004 (u)/(v) Universe:	No
TSDFs Only Subject to CA under Discretionary Auth Universe:	No

Map ID
Direction
Distance
Elevation

MAP FINDINGS

Site

Database(s)

EDR ID Number
EPA ID Number

CITGO PETROLEUM CORPORATION (Continued)

1000359119

Corrective Action Priority Ranking:	No NCAPS ranking
Environmental Control Indicator:	No
Institutional Control Indicator:	No
Human Exposure Controls Indicator:	N/A
Groundwater Controls Indicator:	N/A
Operating TSDF Universe:	Not reported
Full Enforcement Universe:	Not reported
Significant Non-Complier Universe:	No
Unaddressed Significant Non-Complier Universe:	No
Addressed Significant Non-Complier Universe:	No
Significant Non-Complier With a Compliance Schedule Universe:	No
Financial Assurance Required:	Not reported
Handler Date of Last Change:	2017-02-10 11:50:51.0
Recognized Trader-Importer:	No
Recognized Trader-Exporter:	No
Importer of Spent Lead Acid Batteries:	No
Exporter of Spent Lead Acid Batteries:	No
Recycler Activity Without Storage:	Not reported
Manifest Broker:	Not reported
Sub-Part P Indicator:	No

Hazardous Waste Summary:

Waste Code:	D001
Waste Description:	IGNITABLE WASTE
Waste Code:	D018
Waste Description:	BENZENE

Handler - Owner Operator:

Owner/Operator Indicator:	Owner
Owner/Operator Name:	LEON SHEFFIELD
Legal Status:	Private
Date Became Current:	2002-04-11 00:00:00.
Date Ended Current:	2002-04-22 00:00:00.
Owner/Operator Address:	PO BOX 5265
Owner/Operator City,State,Zip:	TAMPA, FL 33675-5265
Owner/Operator Telephone:	Not reported
Owner/Operator Telephone Ext:	Not reported
Owner/Operator Fax:	Not reported
Owner/Operator Email:	Not reported
Owner/Operator Indicator:	Owner
Owner/Operator Name:	CITGO PETROLEUM CORP
Legal Status:	Private
Date Became Current:	2002-04-11 00:00:00.
Date Ended Current:	Not reported
Owner/Operator Address:	PO BOX 3758
Owner/Operator City,State,Zip:	TULSA, OK 74102-3758
Owner/Operator Telephone:	Not reported
Owner/Operator Telephone Ext:	Not reported
Owner/Operator Fax:	Not reported
Owner/Operator Email:	Not reported
Owner/Operator Indicator:	Owner
Owner/Operator Name:	CITGO PETROLEUM CORP

Map ID
Direction
Distance
Elevation

MAP FINDINGS

Site

Database(s)

EDR ID Number
EPA ID Number

CITGO PETROLEUM CORPORATION (Continued)

1000359119

Legal Status: Private
Date Became Current: 2002-04-11 00:00:00.
Date Ended Current: Not reported
Owner/Operator Address: PO BOX 3758
Owner/Operator City,State,Zip: TULSA, OK 74102-3758
Owner/Operator Telephone: Not reported
Owner/Operator Telephone Ext: Not reported
Owner/Operator Fax: Not reported
Owner/Operator Email: Not reported

Owner/Operator Indicator: Owner
Owner/Operator Name: LEON SHEFFIELD
Legal Status: Private
Date Became Current: 2002-04-11 00:00:00.
Date Ended Current: 2002-04-22 00:00:00.
Owner/Operator Address: PO BOX 5265
Owner/Operator City,State,Zip: TAMPA, FL 33675-5265
Owner/Operator Telephone: Not reported
Owner/Operator Telephone Ext: Not reported
Owner/Operator Fax: Not reported
Owner/Operator Email: Not reported

Historic Generators:

Receive Date: 2002-02-06 00:00:00.0
Handler Name: CITGO PETROLEUM CORPORATION
Federal Waste Generator Description: Small Quantity Generator
State District Owner: FL
Large Quantity Handler of Universal Waste: No
Recognized Trader Importer: No
Recognized Trader Exporter: No
Spent Lead Acid Battery Importer: No
Spent Lead Acid Battery Exporter: No
Current Record: No
Non Storage Recycler Activity: Not reported
Electronic Manifest Broker: Not reported

Receive Date: 2013-07-26 00:00:00.0
Handler Name: CITGO PETROLEUM CORPORATION
Federal Waste Generator Description: Small Quantity Generator
State District Owner: FL
Large Quantity Handler of Universal Waste: No
Recognized Trader Importer: No
Recognized Trader Exporter: No
Spent Lead Acid Battery Importer: No
Spent Lead Acid Battery Exporter: No
Current Record: Yes
Non Storage Recycler Activity: Not reported
Electronic Manifest Broker: Not reported

Receive Date: 2002-04-11 00:00:00.0
Handler Name: CITGO PETROLEUM CORPORATION
Federal Waste Generator Description: Small Quantity Generator
State District Owner: FL
Large Quantity Handler of Universal Waste: No
Recognized Trader Importer: No
Recognized Trader Exporter: No
Spent Lead Acid Battery Importer: No

Map ID
Direction
Distance
Elevation

MAP FINDINGS

Site

Database(s)

EDR ID Number
EPA ID Number

CITGO PETROLEUM CORPORATION (Continued)

1000359119

Spent Lead Acid Battery Exporter: No
Current Record: No
Non Storage Recycler Activity: Not reported
Electronic Manifest Broker: Not reported

Receive Date: 1994-11-23 00:00:00.0
Handler Name: CITGO PETROLEUM CORPORATION
Federal Waste Generator Description: Large Quantity Generator
State District Owner: Not reported
Large Quantity Handler of Universal Waste: No
Recognized Trader Importer: No
Recognized Trader Exporter: No
Spent Lead Acid Battery Importer: No
Spent Lead Acid Battery Exporter: No
Current Record: No
Non Storage Recycler Activity: Not reported
Electronic Manifest Broker: Not reported

Receive Date: 1996-02-29 00:00:00.0
Handler Name: CITGO PETROLEUM CORP.
Federal Waste Generator Description: Large Quantity Generator
State District Owner: Not reported
Large Quantity Handler of Universal Waste: No
Recognized Trader Importer: No
Recognized Trader Exporter: No
Spent Lead Acid Battery Importer: No
Spent Lead Acid Battery Exporter: No
Current Record: No
Non Storage Recycler Activity: Not reported
Electronic Manifest Broker: Not reported

Receive Date: 1998-03-27 00:00:00.0
Handler Name: CITGO CORPORATION
Federal Waste Generator Description: Large Quantity Generator
State District Owner: Not reported
Large Quantity Handler of Universal Waste: No
Recognized Trader Importer: No
Recognized Trader Exporter: No
Spent Lead Acid Battery Importer: No
Spent Lead Acid Battery Exporter: No
Current Record: No
Non Storage Recycler Activity: Not reported
Electronic Manifest Broker: Not reported

List of NAICS Codes and Descriptions:

NAICS Code: 42271
NAICS Description: PETROLEUM BULK STATIONS AND TERMINALS

NAICS Code: 42471
NAICS Description: PETROLEUM BULK STATIONS AND TERMINALS

NAICS Code: 424710
NAICS Description: PETROLEUM BULK STATIONS AND TERMINALS

NAICS Code: 454310
NAICS Description: FUEL DEALERS

Map ID
Direction
Distance
Elevation

MAP FINDINGS

Site

Database(s)

EDR ID Number
EPA ID Number

CITGO PETROLEUM CORPORATION (Continued)

1000359119

NAICS Code: 454311
NAICS Description: HEATING OIL DEALERS

NAICS Code: 454312
NAICS Description: LIQUEFIED PETROLEUM GAS (BOTTLED GAS) DEALERS

Facility Has Received Notices of Violation:

Found Violation: Yes
Agency Which Determined Violation: State
Violation Short Description: State Statute or Regulation
Date Violation was Determined: 1996-12-04 00:00:00.0
Actual Return to Compliance Date: 1996-12-05 00:00:00.0
Return to Compliance Qualifier: Unverifiable
Violation Responsible Agency: State
Scheduled Compliance Date: Not reported
Enforcement Identifier: 105
Date of Enforcement Action: 1997-01-06 00:00:00.0
Enforcement Responsible Agency: State
Enforcement Docket Number: Not reported
Enforcement Attorney: Not reported
Corrective Action Component: No
Appeal Initiated Date: Not reported
Appeal Resolution Date: Not reported
Disposition Status Date: Not reported
Disposition Status: Not reported
Disposition Status Description: Not reported
Consent/Final Order Sequence Number: Not reported
Consent/Final Order Respondent Name: Not reported
Consent/Final Order Lead Agency: Not reported
Enforcement Type: Not reported
Enforcement Responsible Person: JMD
Enforcement Responsible Sub-Organization: SW
SEP Sequence Number: Not reported
SEP Expenditure Amount: Not reported
SEP Scheduled Completion Date: Not reported
SEP Actual Date: Not reported
SEP Defaulted Date: Not reported
SEP Type: Not reported
SEP Type Description: Not reported
Proposed Amount: Not reported
Final Monetary Amount: Not reported
Paid Amount: Not reported
Final Count: Not reported
Final Amount: Not reported

Found Violation: Yes
Agency Which Determined Violation: State
Violation Short Description: State Statute or Regulation
Date Violation was Determined: 2002-02-06 00:00:00.0
Actual Return to Compliance Date: 2002-03-28 00:00:00.0
Return to Compliance Qualifier: Unverifiable
Violation Responsible Agency: State
Scheduled Compliance Date: Not reported
Enforcement Identifier: 105
Date of Enforcement Action: 2002-02-06 00:00:00.0
Enforcement Responsible Agency: State
Enforcement Docket Number: Not reported

Map ID
Direction
Distance
Elevation

MAP FINDINGS

Site

Database(s)

EDR ID Number
EPA ID Number

CITGO PETROLEUM CORPORATION (Continued)

1000359119

Enforcement Attorney:	Not reported
Corrective Action Component:	No
Appeal Initiated Date:	Not reported
Appeal Resolution Date:	Not reported
Disposition Status Date:	Not reported
Disposition Status:	Not reported
Disposition Status Description:	Not reported
Consent/Final Order Sequence Number:	Not reported
Consent/Final Order Respondent Name:	Not reported
Consent/Final Order Lead Agency:	Not reported
Enforcement Type:	Not reported
Enforcement Responsible Person:	K H
Enforcement Responsible Sub-Organization:	SW
SEP Sequence Number:	Not reported
SEP Expenditure Amount:	Not reported
SEP Scheduled Completion Date:	Not reported
SEP Actual Date:	Not reported
SEP Defaulted Date:	Not reported
SEP Type:	Not reported
SEP Type Description:	Not reported
Proposed Amount:	Not reported
Final Monetary Amount:	Not reported
Paid Amount:	Not reported
Final Count:	Not reported
Final Amount:	Not reported
Found Violation:	Yes
Agency Which Determined Violation:	State
Violation Short Description:	State Statute or Regulation
Date Violation was Determined:	1994-03-22 00:00:00.0
Actual Return to Compliance Date:	1994-11-10 00:00:00.0
Return to Compliance Qualifier:	Unverifiable
Violation Responsible Agency:	State
Scheduled Compliance Date:	Not reported
Enforcement Identifier:	115
Date of Enforcement Action:	1994-04-07 00:00:00.0
Enforcement Responsible Agency:	State
Enforcement Docket Number:	Not reported
Enforcement Attorney:	Not reported
Corrective Action Component:	No
Appeal Initiated Date:	Not reported
Appeal Resolution Date:	Not reported
Disposition Status Date:	Not reported
Disposition Status:	Not reported
Disposition Status Description:	Not reported
Consent/Final Order Sequence Number:	Not reported
Consent/Final Order Respondent Name:	Not reported
Consent/Final Order Lead Agency:	Not reported
Enforcement Type:	DEP MEETING
Enforcement Responsible Person:	TBD
Enforcement Responsible Sub-Organization:	SW
SEP Sequence Number:	Not reported
SEP Expenditure Amount:	Not reported
SEP Scheduled Completion Date:	Not reported
SEP Actual Date:	Not reported
SEP Defaulted Date:	Not reported
SEP Type:	Not reported

Map ID
Direction
Distance
Elevation

MAP FINDINGS

Site

Database(s)

EDR ID Number
EPA ID Number

CITGO PETROLEUM CORPORATION (Continued)

1000359119

SEP Type Description:	Not reported
Proposed Amount:	Not reported
Final Monetary Amount:	Not reported
Paid Amount:	Not reported
Final Count:	Not reported
Final Amount:	Not reported
Found Violation:	Yes
Agency Which Determined Violation:	State
Violation Short Description:	State Statute or Regulation
Date Violation was Determined:	1994-03-22 00:00:00.0
Actual Return to Compliance Date:	1994-11-10 00:00:00.0
Return to Compliance Qualifier:	Unverifiable
Violation Responsible Agency:	State
Scheduled Compliance Date:	Not reported
Enforcement Identifier:	125
Date of Enforcement Action:	1994-03-23 00:00:00.0
Enforcement Responsible Agency:	State
Enforcement Docket Number:	Not reported
Enforcement Attorney:	Not reported
Corrective Action Component:	No
Appeal Initiated Date:	Not reported
Appeal Resolution Date:	Not reported
Disposition Status Date:	Not reported
Disposition Status:	Not reported
Disposition Status Description:	Not reported
Consent/Final Order Sequence Number:	Not reported
Consent/Final Order Respondent Name:	Not reported
Consent/Final Order Lead Agency:	Not reported
Enforcement Type:	DEP WARNING LETTER
Enforcement Responsible Person:	TBD
Enforcement Responsible Sub-Organization:	SW
SEP Sequence Number:	Not reported
SEP Expenditure Amount:	Not reported
SEP Scheduled Completion Date:	Not reported
SEP Actual Date:	Not reported
SEP Defaulted Date:	Not reported
SEP Type:	Not reported
SEP Type Description:	Not reported
Proposed Amount:	Not reported
Final Monetary Amount:	Not reported
Paid Amount:	Not reported
Final Count:	Not reported
Final Amount:	Not reported
Found Violation:	Yes
Agency Which Determined Violation:	State
Violation Short Description:	State Statute or Regulation
Date Violation was Determined:	1996-12-04 00:00:00.0
Actual Return to Compliance Date:	1996-12-05 00:00:00.0
Return to Compliance Qualifier:	Unverifiable
Violation Responsible Agency:	State
Scheduled Compliance Date:	Not reported
Enforcement Identifier:	105
Date of Enforcement Action:	1997-01-06 00:00:00.0
Enforcement Responsible Agency:	State
Enforcement Docket Number:	Not reported

Map ID
Direction
Distance
Elevation

MAP FINDINGS

Site

Database(s)

EDR ID Number
EPA ID Number

CITGO PETROLEUM CORPORATION (Continued)

1000359119

Enforcement Attorney:	Not reported
Corrective Action Component:	No
Appeal Initiated Date:	Not reported
Appeal Resolution Date:	Not reported
Disposition Status Date:	Not reported
Disposition Status:	Not reported
Disposition Status Description:	Not reported
Consent/Final Order Sequence Number:	Not reported
Consent/Final Order Respondent Name:	Not reported
Consent/Final Order Lead Agency:	Not reported
Enforcement Type:	Not reported
Enforcement Responsible Person:	JMD
Enforcement Responsible Sub-Organization:	SW
SEP Sequence Number:	Not reported
SEP Expenditure Amount:	Not reported
SEP Scheduled Completion Date:	Not reported
SEP Actual Date:	Not reported
SEP Defaulted Date:	Not reported
SEP Type:	Not reported
SEP Type Description:	Not reported
Proposed Amount:	Not reported
Final Monetary Amount:	Not reported
Paid Amount:	Not reported
Final Count:	Not reported
Final Amount:	Not reported
Found Violation:	Yes
Agency Which Determined Violation:	State
Violation Short Description:	State Statute or Regulation
Date Violation was Determined:	1994-03-22 00:00:00.0
Actual Return to Compliance Date:	1995-05-19 00:00:00.0
Return to Compliance Qualifier:	Unverifiable
Violation Responsible Agency:	State
Scheduled Compliance Date:	Not reported
Enforcement Identifier:	115
Date of Enforcement Action:	1994-04-07 00:00:00.0
Enforcement Responsible Agency:	State
Enforcement Docket Number:	Not reported
Enforcement Attorney:	Not reported
Corrective Action Component:	No
Appeal Initiated Date:	Not reported
Appeal Resolution Date:	Not reported
Disposition Status Date:	Not reported
Disposition Status:	Not reported
Disposition Status Description:	Not reported
Consent/Final Order Sequence Number:	Not reported
Consent/Final Order Respondent Name:	Not reported
Consent/Final Order Lead Agency:	Not reported
Enforcement Type:	DEP MEETING
Enforcement Responsible Person:	TBD
Enforcement Responsible Sub-Organization:	SW
SEP Sequence Number:	Not reported
SEP Expenditure Amount:	Not reported
SEP Scheduled Completion Date:	Not reported
SEP Actual Date:	Not reported
SEP Defaulted Date:	Not reported
SEP Type:	Not reported

Map ID
Direction
Distance
Elevation

MAP FINDINGS

Site

Database(s)

EDR ID Number
EPA ID Number

CITGO PETROLEUM CORPORATION (Continued)

1000359119

SEP Type Description:	Not reported
Proposed Amount:	Not reported
Final Monetary Amount:	Not reported
Paid Amount:	Not reported
Final Count:	Not reported
Final Amount:	Not reported
Found Violation:	Yes
Agency Which Determined Violation:	State
Violation Short Description:	State Statute or Regulation
Date Violation was Determined:	1994-03-22 00:00:00.0
Actual Return to Compliance Date:	1995-05-19 00:00:00.0
Return to Compliance Qualifier:	Unverifiable
Violation Responsible Agency:	State
Scheduled Compliance Date:	Not reported
Enforcement Identifier:	125
Date of Enforcement Action:	1994-03-23 00:00:00.0
Enforcement Responsible Agency:	State
Enforcement Docket Number:	Not reported
Enforcement Attorney:	Not reported
Corrective Action Component:	No
Appeal Initiated Date:	Not reported
Appeal Resolution Date:	Not reported
Disposition Status Date:	Not reported
Disposition Status:	Not reported
Disposition Status Description:	Not reported
Consent/Final Order Sequence Number:	Not reported
Consent/Final Order Respondent Name:	Not reported
Consent/Final Order Lead Agency:	Not reported
Enforcement Type:	DEP WARNING LETTER
Enforcement Responsible Person:	TBD
Enforcement Responsible Sub-Organization:	SW
SEP Sequence Number:	Not reported
SEP Expenditure Amount:	Not reported
SEP Scheduled Completion Date:	Not reported
SEP Actual Date:	Not reported
SEP Defaulted Date:	Not reported
SEP Type:	Not reported
SEP Type Description:	Not reported
Proposed Amount:	Not reported
Final Monetary Amount:	Not reported
Paid Amount:	Not reported
Final Count:	Not reported
Final Amount:	Not reported

Evaluation Action Summary:	
Evaluation Date:	1996-12-04 00:00:00.0
Evaluation Responsible Agency:	State
Found Violation:	Yes
Evaluation Type Description:	COMPLIANCE EVALUATION INSPECTION ON-SITE
Evaluation Responsible Person Identifier:	JMD
Evaluation Responsible Sub-Organization:	SW
Actual Return to Compliance Date:	1996-12-05 00:00:00.0
Scheduled Compliance Date:	Not reported
Date of Request:	Not reported
Date Response Received:	Not reported
Request Agency:	Not reported

Map ID
Direction
Distance
Elevation

MAP FINDINGS

Site

Database(s)

EDR ID Number
EPA ID Number

CITGO PETROLEUM CORPORATION (Continued)

1000359119

Former Citation:	Not reported
Evaluation Date:	2002-02-06 00:00:00.0
Evaluation Responsible Agency:	State
Found Violation:	Yes
Evaluation Type Description:	COMPLIANCE EVALUATION INSPECTION ON-SITE
Evaluation Responsible Person Identifier:	K H
Evaluation Responsible Sub-Organization:	SW
Actual Return to Compliance Date:	2002-03-28 00:00:00.0
Scheduled Compliance Date:	Not reported
Date of Request:	Not reported
Date Response Received:	Not reported
Request Agency:	Not reported
Former Citation:	Not reported
Evaluation Date:	1994-03-09 00:00:00.0
Evaluation Responsible Agency:	State
Found Violation:	Yes
Evaluation Type Description:	COMPLIANCE EVALUATION INSPECTION ON-SITE
Evaluation Responsible Person Identifier:	TBD
Evaluation Responsible Sub-Organization:	SW
Actual Return to Compliance Date:	1994-11-10 00:00:00.0
Scheduled Compliance Date:	Not reported
Date of Request:	Not reported
Date Response Received:	Not reported
Request Agency:	Not reported
Former Citation:	Not reported
Evaluation Date:	1994-03-09 00:00:00.0
Evaluation Responsible Agency:	State
Found Violation:	Yes
Evaluation Type Description:	COMPLIANCE EVALUATION INSPECTION ON-SITE
Evaluation Responsible Person Identifier:	TBD
Evaluation Responsible Sub-Organization:	SW
Actual Return to Compliance Date:	1994-11-10 00:00:00.0
Scheduled Compliance Date:	Not reported
Date of Request:	Not reported
Date Response Received:	Not reported
Request Agency:	Not reported
Former Citation:	Not reported
Evaluation Date:	1996-12-04 00:00:00.0
Evaluation Responsible Agency:	State
Found Violation:	Yes
Evaluation Type Description:	COMPLIANCE EVALUATION INSPECTION ON-SITE
Evaluation Responsible Person Identifier:	JMD
Evaluation Responsible Sub-Organization:	SW
Actual Return to Compliance Date:	1996-12-05 00:00:00.0
Scheduled Compliance Date:	Not reported
Date of Request:	Not reported
Date Response Received:	Not reported
Request Agency:	Not reported
Former Citation:	Not reported
Evaluation Date:	1994-03-09 00:00:00.0
Evaluation Responsible Agency:	State
Found Violation:	Yes

Map ID
Direction
Distance
Elevation

MAP FINDINGS

Site

Database(s)

EDR ID Number
EPA ID Number

CITGO PETROLEUM CORPORATION (Continued)

1000359119

Evaluation Type Description:	COMPLIANCE EVALUATION INSPECTION ON-SITE
Evaluation Responsible Person Identifier:	TBD
Evaluation Responsible Sub-Organization:	SW
Actual Return to Compliance Date:	1995-05-19 00:00:00.0
Scheduled Compliance Date:	Not reported
Date of Request:	Not reported
Date Response Received:	Not reported
Request Agency:	Not reported
Former Citation:	Not reported
Evaluation Date:	1994-03-09 00:00:00.0
Evaluation Responsible Agency:	State
Found Violation:	Yes
Evaluation Type Description:	COMPLIANCE EVALUATION INSPECTION ON-SITE
Evaluation Responsible Person Identifier:	TBD
Evaluation Responsible Sub-Organization:	SW
Actual Return to Compliance Date:	1995-05-19 00:00:00.0
Scheduled Compliance Date:	Not reported
Date of Request:	Not reported
Date Response Received:	Not reported
Request Agency:	Not reported
Former Citation:	Not reported

CR1253
SSE
1/2-1
0.908 mi.
4796 ft.

Relative:
Lower

Actual:
5 ft.

CITGO PETROLEUM CORPORATION
801 MCCLOSKEY BLVD
TAMPA, FL 33605

Site 4 of 4 in cluster CR

FL LUST
FL LAST
FL AST
ICIS
US AIRS
FL CLEANUP SITES
FL Financial Assurance
FL HW GEN
FL NPDES

1009721481
N/A

LUST:

Name:	CITGO PETROLEUM CORP - TAMPA TERMNL
Address:	801 MCCLOSKEY BLVD
City,State,Zip:	TAMPA, FL 33605
Region:	STATE
Facility Id:	8625797
Facility Status:	OPEN
Facility Type:	T - Bulk Product Terminal Facility
Facility Phone:	(813)247-3429
Facility Cleanup Rank:	7728
District:	Southwest District
Lat/Long (dms):	27 55 56.8301 / 82 26 36.112
Section:	Not reported
Township:	Not reported
Range:	Not reported
Feature:	Not reported
Method:	AGPS
Datum:	0
Score:	6
Score Effective Date:	2009-12-10 00:00:00
Score When Ranked:	12
Operator:	JOSEPH MASESSA
Name Update:	2019-10-31 00:00:00
Address Update:	Not reported

Map ID
Direction
Distance
Elevation

MAP FINDINGS

Site

Database(s)

EDR ID Number
EPA ID Number

CITGO PETROLEUM CORPORATION (Continued)

1009721481

Petroleum Cleanup PCT Facility Score:

Facility Cleanup Status: ONGO - ONGOING
Contact: BRUCE ADAMS | JOE MASESSA (813) 247-3429
Contact Company: CITGO PETROLEUM CORP
Contact Address: PO BOX 4689
Contact City/State/Zip: HOUSTON, TX 77210
Phone: (832)486-1574
Bad Address Ind: N
State: FL
Zip: 33605, 6715
Score: 6
Score Effective Date: 2009-12-10 00:00:00
Related Party ID: 4059
Primary RP Role: ACCOUNT OWNER
RP Begin Date: 1993-10-28
RP Zip: 4689
RP Extension: Not reported

Discharge Cleanup Summary:

Discharge Date: 5/22/1996
PCT Discharge Combined: Not reported
Cleanup Required: N - NO CLEANUP REQUIRED
Discharge Cleanup Status: NREQ - CLEANUP NOT REQUIRED
Disch Cleanup Status Date: 5/29/2001
Cleanup Work Status: COMPLETED
Information Source: D - DISCHARGE NOTIFICATION
Other Source Description: Not reported
Eligibility Indicator: I - INELIGIBLE
Site Manager: MCKELVEY_M
Site Mgr End Date: 4/1/1999
Tank Office: PCLP29 - HILLSBOROUGH ENVIRONMENTAL PROTECTION COMMISSION
Discharge Date: 6/12/1995
PCT Discharge Combined: Not reported
Cleanup Required: N - NO CLEANUP REQUIRED
Discharge Cleanup Status: NREQ - CLEANUP NOT REQUIRED
Disch Cleanup Status Date: 5/30/1995
Cleanup Work Status: COMPLETED
Information Source: D - DISCHARGE NOTIFICATION
Other Source Description: Not reported
Eligibility Indicator: I - INELIGIBLE
Site Manager: MCKELVEY_M
Site Mgr End Date: 4/1/1999
Tank Office: PCLP29 - HILLSBOROUGH ENVIRONMENTAL PROTECTION COMMISSION
Discharge Date: 6/17/1996
PCT Discharge Combined: Not reported
Cleanup Required: N - NO CLEANUP REQUIRED
Discharge Cleanup Status: NREQ - CLEANUP NOT REQUIRED
Disch Cleanup Status Date: 9/13/2004
Cleanup Work Status: COMPLETED
Information Source: D - DISCHARGE NOTIFICATION
Other Source Description: Not reported
Eligibility Indicator: I - INELIGIBLE
Site Manager: MCKELVEY_M
Site Mgr End Date: 4/1/1999
Tank Office: PCLP29 - HILLSBOROUGH ENVIRONMENTAL PROTECTION COMMISSION
Discharge Date: 7/3/1991

Map ID
Direction
Distance
Elevation

MAP FINDINGS

Site

Database(s)

EDR ID Number
EPA ID Number

CITGO PETROLEUM CORPORATION (Continued)

1009721481

PCT Discharge Combined: Not reported
Cleanup Required: N - NO CLEANUP REQUIRED
Discharge Cleanup Status: NREQ - CLEANUP NOT REQUIRED
Disch Cleanup Status Date: 5/30/1995
Cleanup Work Status: COMPLETED
Information Source: D - DISCHARGE NOTIFICATION
Other Source Description: Not reported
Eligibility Indicator: I - INELIGIBLE
Site Manager: MCKELVEY_M
Site Mgr End Date: 4/1/1999
Tank Office: PCLP29 - HILLSBOROUGH ENVIRONMENTAL PROTECTION COMMISSION
Discharge Date: 10/1/1987
PCT Discharge Combined: Not reported
Cleanup Required: R - CLEANUP REQUIRED
Discharge Cleanup Status: RA - RA ONGOING
Disch Cleanup Status Date: 8/28/2002
Cleanup Work Status: ACTIVE
Information Source: E - EDI
Other Source Description: Not reported
Eligibility Indicator: E - ELIGIBLE
Site Manager: BURICH_T
Site Mgr End Date: Not reported
Tank Office: PCLP29 - HILLSBOROUGH ENVIRONMENTAL PROTECTION COMMISSION

Petroleum Cleanup Program Eligibility:

Facility ID: 8625797
Discharge Date: 5/22/1996
Pct Discharge Combined With: Not reported
Cleanup Required: N - NO CLEANUP REQUIRED
Discharge Cleanup Status: NREQ - CLEANUP NOT REQUIRED
Disch Cleanup Status Date: 5/29/2001
Cleanup Work Status: COMPLETED
Information Source: Not reported
Other Source Description: Not reported
Application Received Date: Not reported
Cleanup Program: O - OTHER
Eligibility Status: Not reported
Elig Status Date: Not reported
Letter Of Intent Date: Not reported
Redetermined: Not reported
Inspection Date: Not reported
Site Manager: MCKELVEY_M
Site Mgr End Date: 4/1/1999
Tank Office: PCLP29 - HILLSBOROUGH ENVIRONMENTAL PROTECTION COMMISSION
Deductible Amount: Not reported
Deductible Paid To Date: Not reported
Co-Pay Amount: Not reported
Co-Pay Paid To Date: Not reported
Cap Amount: 0
Facility ID: 8625797
Discharge Date: 6/12/1995
Pct Discharge Combined With: Not reported
Cleanup Required: N - NO CLEANUP REQUIRED
Discharge Cleanup Status: NREQ - CLEANUP NOT REQUIRED
Disch Cleanup Status Date: 5/30/1995
Cleanup Work Status: COMPLETED
Information Source: Not reported
Other Source Description: Not reported

Map ID
Direction
Distance
Elevation

MAP FINDINGS

Site

Database(s)

EDR ID Number
EPA ID Number

CITGO PETROLEUM CORPORATION (Continued)

1009721481

Application Received Date:	Not reported
Cleanup Program:	R - RESPONSIBLE PARTY-NO CLAIM
Eligibility Status:	Not reported
Elig Status Date:	Not reported
Letter Of Intent Date:	Not reported
Redetermined:	Not reported
Inspection Date:	Not reported
Site Manager:	MCKELVEY_M
Site Mgr End Date:	4/1/1999
Tank Office:	PCLP29 - HILLSBOROUGH ENVIRONMENTAL PROTECTION COMMISSION
Deductible Amount:	Not reported
Deductible Paid To Date:	Not reported
Co-Pay Amount:	Not reported
Co-Pay Paid To Date:	Not reported
Cap Amount:	0
Facility ID:	8625797
Discharge Date:	6/17/1996
Pct Discharge Combined With:	Not reported
Cleanup Required:	N - NO CLEANUP REQUIRED
Discharge Cleanup Status:	NREQ - CLEANUP NOT REQUIRED
Disch Cleanup Status Date:	9/13/2004
Cleanup Work Status:	COMPLETED
Information Source:	Not reported
Other Source Description:	Not reported
Application Received Date:	Not reported
Cleanup Program:	R - RESPONSIBLE PARTY-NO CLAIM
Eligibility Status:	Not reported
Elig Status Date:	Not reported
Letter Of Intent Date:	Not reported
Redetermined:	Not reported
Inspection Date:	Not reported
Site Manager:	MCKELVEY_M
Site Mgr End Date:	4/1/1999
Tank Office:	PCLP29 - HILLSBOROUGH ENVIRONMENTAL PROTECTION COMMISSION
Deductible Amount:	Not reported
Deductible Paid To Date:	Not reported
Co-Pay Amount:	Not reported
Co-Pay Paid To Date:	Not reported
Cap Amount:	0
Facility ID:	8625797
Discharge Date:	7/3/1991
Pct Discharge Combined With:	Not reported
Cleanup Required:	N - NO CLEANUP REQUIRED
Discharge Cleanup Status:	NREQ - CLEANUP NOT REQUIRED
Disch Cleanup Status Date:	5/30/1995
Cleanup Work Status:	COMPLETED
Information Source:	Not reported
Other Source Description:	Not reported
Application Received Date:	Not reported
Cleanup Program:	R - RESPONSIBLE PARTY-NO CLAIM
Eligibility Status:	Not reported
Elig Status Date:	Not reported
Letter Of Intent Date:	Not reported
Redetermined:	Not reported
Inspection Date:	Not reported
Site Manager:	MCKELVEY_M
Site Mgr End Date:	4/1/1999

Map ID
Direction
Distance
Elevation

MAP FINDINGS

Site

Database(s)

EDR ID Number
EPA ID Number

CITGO PETROLEUM CORPORATION (Continued)

1009721481

Tank Office:	PCLP29 - HILLSBOROUGH ENVIRONMENTAL PROTECTION COMMISSION
Deductible Amount:	Not reported
Deductible Paid To Date:	Not reported
Co-Pay Amount:	Not reported
Co-Pay Paid To Date:	Not reported
Cap Amount:	0
Facility ID:	8625797
Discharge Date:	10/1/1987
Pct Discharge Combined With:	Not reported
Cleanup Required:	R - CLEANUP REQUIRED
Discharge Cleanup Status:	RA - RA ONGOING
Disch Cleanup Status Date:	8/28/2002
Cleanup Work Status:	INACTIVE
Information Source:	Not reported
Other Source Description:	Not reported
Application Received Date:	Not reported
Cleanup Program:	E - EARLY DETECTION INCENTIVE
Eligibility Status:	Not reported
Elig Status Date:	Not reported
Letter Of Intent Date:	Not reported
Redetermined:	Not reported
Inspection Date:	Not reported
Site Manager:	BURICH_T
Site Mgr End Date:	Not reported
Tank Office:	PCLP29 - HILLSBOROUGH ENVIRONMENTAL PROTECTION COMMISSION
Deductible Amount:	Not reported
Deductible Paid To Date:	Not reported
Co-Pay Amount:	Not reported
Co-Pay Paid To Date:	Not reported
Cap Amount:	0

Contaminated Media:	
Discharge Date:	5/22/1996
Pct Discharge Combined With:	Not reported
Cleanup Required:	N - NO CLEANUP REQUIRED
Discharge Cleanup Status:	NREQ - CLEANUP NOT REQUIRED
Disch Cleanup Status Date:	5/29/2001
Cleanup Work Status:	COMPLETED
Information Source:	D - DISCHARGE NOTIFICATION
Other Source Description:	Not reported
Elig Indicator:	I - INELIGIBLE
Site Manager:	MCKELVEY_M
Site Mgr End Date:	4/1/1999
Tank Office:	PCLP29 - HILLSBOROUGH ENVIRONM
Contaminated Drinking Wells:	Not reported
Contaminated Monitoring Well:	Not reported
Contaminated Soil:	Not reported
Contaminated Surface Water:	Not reported
Contaminated Ground Water:	Not reported
Pollutant:	B - Unleaded Gas
Pollutant Other Description:	Not reported
Gallons Discharged:	Not reported
Discharge Date:	6/12/1995
Pct Discharge Combined With:	Not reported
Cleanup Required:	N - NO CLEANUP REQUIRED
Discharge Cleanup Status:	NREQ - CLEANUP NOT REQUIRED
Disch Cleanup Status Date:	5/30/1995
Cleanup Work Status:	COMPLETED

Map ID
Direction
Distance
Elevation

MAP FINDINGS

Site

Database(s)

EDR ID Number
EPA ID Number

CITGO PETROLEUM CORPORATION (Continued)

1009721481

Information Source:	D - DISCHARGE NOTIFICATION
Other Source Description:	Not reported
Elig Indicator:	I - INELIGIBLE
Site Manager:	MCKELVEY_M
Site Mgr End Date:	4/1/1999
Tank Office:	PCLP29 - HILLSBOROUGH ENVIRONM
Contaminated Drinking Wells:	Not reported
Contaminated Monitoring Well:	Not reported
Contaminated Soil:	Not reported
Contaminated Surface Water:	Not reported
Contaminated Ground Water:	Not reported
Pollutant:	B - Unleaded Gas
Pollutant Other Description:	Not reported
Gallons Discharged:	50
Discharge Date:	6/17/1996
Pct Discharge Combined With:	Not reported
Cleanup Required:	N - NO CLEANUP REQUIRED
Discharge Cleanup Status:	NREQ - CLEANUP NOT REQUIRED
Disch Cleanup Status Date:	9/13/2004
Cleanup Work Status:	COMPLETED
Information Source:	D - DISCHARGE NOTIFICATION
Other Source Description:	Not reported
Elig Indicator:	I - INELIGIBLE
Site Manager:	MCKELVEY_M
Site Mgr End Date:	4/1/1999
Tank Office:	PCLP29 - HILLSBOROUGH ENVIRONM
Contaminated Drinking Wells:	Not reported
Contaminated Monitoring Well:	Not reported
Contaminated Soil:	Not reported
Contaminated Surface Water:	Not reported
Contaminated Ground Water:	Not reported
Pollutant:	B - Unleaded Gas
Pollutant Other Description:	Not reported
Gallons Discharged:	250
Discharge Date:	7/3/1991
Pct Discharge Combined With:	Not reported
Cleanup Required:	N - NO CLEANUP REQUIRED
Discharge Cleanup Status:	NREQ - CLEANUP NOT REQUIRED
Disch Cleanup Status Date:	5/30/1995
Cleanup Work Status:	COMPLETED
Information Source:	D - DISCHARGE NOTIFICATION
Other Source Description:	Not reported
Elig Indicator:	I - INELIGIBLE
Site Manager:	MCKELVEY_M
Site Mgr End Date:	4/1/1999
Tank Office:	PCLP29 - HILLSBOROUGH ENVIRONM
Contaminated Drinking Wells:	Not reported
Contaminated Monitoring Well:	Not reported
Contaminated Soil:	Not reported
Contaminated Surface Water:	Not reported
Contaminated Ground Water:	Not reported
Pollutant:	B - Unleaded Gas
Pollutant Other Description:	Not reported
Gallons Discharged:	20000
Discharge Date:	10/1/1987
Pct Discharge Combined With:	Not reported
Cleanup Required:	R - CLEANUP REQUIRED

Map ID
Direction
Distance
Elevation

MAP FINDINGS

Site

Database(s)

EDR ID Number
EPA ID Number

CITGO PETROLEUM CORPORATION (Continued)

1009721481

Discharge Cleanup Status: RA - RA ONGOING
Disch Cleanup Status Date: 8/28/2002
Cleanup Work Status: INACTIVE
Information Source: E - EDI
Other Source Description: Not reported
Elig Indicator: E - ELIGIBLE
Site Manager: BURICH_T
Site Mgr End Date: Not reported
Tank Office: PCLP29 - HILLSBOROUGH ENVIRONM
Contaminated Drinking Wells: 0
Contaminated Monitoring Well: No
Contaminated Soil: Yes
Contaminated Surface Water: No
Contaminated Ground Water: No
Pollutant: B - Unleaded Gas
Pollutant Other Description: Not reported
Gallons Discharged: 20000
Discharge Date: 10/1/1987
Pct Discharge Combined With: Not reported
Cleanup Required: R - CLEANUP REQUIRED
Discharge Cleanup Status: RA - RA ONGOING
Disch Cleanup Status Date: 8/28/2002
Cleanup Work Status: INACTIVE
Information Source: E - EDI
Other Source Description: Not reported
Elig Indicator: E - ELIGIBLE
Site Manager: BURICH_T
Site Mgr End Date: Not reported
Tank Office: PCLP29 - HILLSBOROUGH ENVIRONM
Contaminated Drinking Wells: 0
Contaminated Monitoring Well: No
Contaminated Soil: Yes
Contaminated Surface Water: No
Contaminated Ground Water: No
Pollutant: P - Generic Gasoline
Pollutant Other Description: Not reported
Gallons Discharged: Not reported

Task Information:

District: SWD
Facility ID: 8625797
Facility Status: OPEN
Facility Type: T - Bulk Product Terminal Facility -
County: HILLSBOROUGH
County ID: 29
Cleanup Eligibility Status: I
Source Effective Date: Not reported
Discharge Date: 05-22-1996
Cleanup Required: N - NO CLEANUP REQUIRED
Discharge Cleanup Status: NREQ - CLEANUP NOT REQUIRED
Disch Cleanup Status Date: 05-29-2001
SRC Action Type: -
SRC Submit Date: Not reported
SRC Review Date: Not reported
SRC Completion Status: -
SRC Issue Date: Not reported
SRC Comment: Not reported
Cleanup Work Status: COMPLETED

Map ID
Direction
Distance
Elevation

MAP FINDINGS

Site

Database(s)

EDR ID Number
EPA ID Number

CITGO PETROLEUM CORPORATION (Continued)

1009721481

Site Mgr: MCKELVEY_M
Site Mgr End Date: 04-01-1999
Tank Office: PCLP29 - Hillsborough County
SR Task ID: Not reported
SR Cleanup Responsible: -
SR Funding Eligibility Type: -
SR Actual Cost: Not reported
SR Completion Date: Not reported
SR Payment Date: Not reported
SR Oral Date: Not reported
SR Written Date: Not reported
SR Soil Removal: Not reported
SR Free Product Removal: Not reported
SR Soil Tonnage Removed: Not reported
SR Soil Treatment: Not reported
SR Other Treatment: Not reported
SR Alternate Proc Received Date: Not reported
SR Alternate Procedure Status: Not reported
SR Alternate Procedure Status Date: Not reported
SR Alternate Procedure Comments: Not reported
SA Task ID: Not reported
SA Cleanup Responsible: -
SA Funding Eligibility Type: -
SA Actual Cost: Not reported
SA Completion Date: Not reported
SA Payment Date: Not reported
RAP Task ID: Not reported
RAP Cleanup Responsible ID: -
RAP Funding Eligibility Type: -
RAP Actual Cost: Not reported
RAP Completion Date: Not reported
RAP Payment Date: Not reported
RAP Last Order Approved: Not reported
RA Task ID: Not reported
RA Cleanup Responsible: -
RA Funding Eligibility Type: -
RA Years to Complete: Not reported
RA Actual Cost: Not reported
District: SWD
Facility ID: 8625797
Facility Status: OPEN
Facility Type: T - Bulk Product Terminal Facility -
County: HILLSBOROUGH
County ID: 29
Cleanup Eligibility Status: I
Source Effective Date: Not reported
Discharge Date: 06-12-1995
Cleanup Required: N - NO CLEANUP REQUIRED
Discharge Cleanup Status: NREQ - CLEANUP NOT REQUIRED
Disch Cleanup Status Date: 05-30-1995
SRC Action Type: -
SRC Submit Date: Not reported
SRC Review Date: Not reported
SRC Completion Status: -
SRC Issue Date: Not reported
SRC Comment: Not reported
Cleanup Work Status: COMPLETED

Map ID
Direction
Distance
Elevation

MAP FINDINGS

Site

Database(s)

EDR ID Number
EPA ID Number

CITGO PETROLEUM CORPORATION (Continued)

1009721481

Site Mgr: MCKELVEY_M
Site Mgr End Date: 04-01-1999
Tank Office: PCLP29 - Hillsborough County
SR Task ID: Not reported
SR Cleanup Responsible: -
SR Funding Eligibility Type: -
SR Actual Cost: Not reported
SR Completion Date: Not reported
SR Payment Date: Not reported
SR Oral Date: Not reported
SR Written Date: Not reported
SR Soil Removal: Not reported
SR Free Product Removal: Not reported
SR Soil Tonnage Removed: Not reported
SR Soil Treatment: Not reported
SR Other Treatment: Not reported
SR Alternate Proc Received Date: Not reported
SR Alternate Procedure Status: Not reported
SR Alternate Procedure Status Date: Not reported
SR Alternate Procedure Comments: Not reported
SA Task ID: Not reported
SA Cleanup Responsible: -
SA Funding Eligibility Type: -
SA Actual Cost: Not reported
SA Completion Date: Not reported
SA Payment Date: Not reported
RAP Task ID: Not reported
RAP Cleanup Responsible ID: -
RAP Funding Eligibility Type: -
RAP Actual Cost: Not reported
RAP Completion Date: Not reported
RAP Payment Date: Not reported
RAP Last Order Approved: Not reported
RA Task ID: Not reported
RA Cleanup Responsible: -
RA Funding Eligibility Type: -
RA Years to Complete: Not reported
RA Actual Cost: Not reported
District: SWD
Facility ID: 8625797
Facility Status: OPEN
Facility Type: T - Bulk Product Terminal Facility -
County: HILLSBOROUGH
County ID: 29
Cleanup Eligibility Status: I
Source Effective Date: Not reported
Discharge Date: 06-17-1996
Cleanup Required: N - NO CLEANUP REQUIRED
Discharge Cleanup Status: NREQ - CLEANUP NOT REQUIRED
Disch Cleanup Status Date: 09-13-2004
SRC Action Type: -
SRC Submit Date: Not reported
SRC Review Date: Not reported
SRC Completion Status: -
SRC Issue Date: Not reported
SRC Comment: Not reported
Cleanup Work Status: COMPLETED

Map ID
Direction
Distance
Elevation

MAP FINDINGS

Site

Database(s)

EDR ID Number
EPA ID Number

CITGO PETROLEUM CORPORATION (Continued)

1009721481

Site Mgr: MCKELVEY_M
Site Mgr End Date: 04-01-1999
Tank Office: PCLP29 - Hillsborough County
SR Task ID: Not reported
SR Cleanup Responsible: -
SR Funding Eligibility Type: -
SR Actual Cost: Not reported
SR Completion Date: Not reported
SR Payment Date: Not reported
SR Oral Date: Not reported
SR Written Date: Not reported
SR Soil Removal: Not reported
SR Free Product Removal: Not reported
SR Soil Tonnage Removed: Not reported
SR Soil Treatment: Not reported
SR Other Treatment: Not reported
SR Alternate Proc Received Date: Not reported
SR Alternate Procedure Status: Not reported
SR Alternate Procedure Status Date: Not reported
SR Alternate Procedure Comments: Not reported
SA Task ID: 74536
SA Cleanup Responsible: -
SA Funding Eligibility Type: -
SA Actual Cost: Not reported
SA Completion Date: Not reported
SA Payment Date: Not reported
RAP Task ID: Not reported
RAP Cleanup Responsible ID: -
RAP Funding Eligibility Type: -
RAP Actual Cost: Not reported
RAP Completion Date: Not reported
RAP Payment Date: Not reported
RAP Last Order Approved: Not reported
RA Task ID: Not reported
RA Cleanup Responsible: -
RA Funding Eligibility Type: -
RA Years to Complete: Not reported
RA Actual Cost: Not reported
District: SWD
Facility ID: 8625797
Facility Status: OPEN
Facility Type: T - Bulk Product Terminal Facility -
County: HILLSBOROUGH
County ID: 29
Cleanup Eligibility Status: I
Source Effective Date: Not reported
Discharge Date: 07-03-1991
Cleanup Required: N - NO CLEANUP REQUIRED
Discharge Cleanup Status: NREQ - CLEANUP NOT REQUIRED
Disch Cleanup Status Date: 05-30-1995
SRC Action Type: -
SRC Submit Date: Not reported
SRC Review Date: Not reported
SRC Completion Status: -
SRC Issue Date: Not reported
SRC Comment: Not reported
Cleanup Work Status: COMPLETED

Map ID
Direction
Distance
Elevation

MAP FINDINGS

Site

Database(s)

EDR ID Number
EPA ID Number

CITGO PETROLEUM CORPORATION (Continued)

1009721481

Site Mgr: MCKELVEY_M
Site Mgr End Date: 04-01-1999
Tank Office: PCLP29 - Hillsborough County
SR Task ID: 48258
SR Cleanup Responsible: RP - RESPONSIBLE PARTY
SR Funding Eligibility Type: -
SR Actual Cost: Not reported
SR Completion Date: Not reported
SR Payment Date: Not reported
SR Oral Date: Not reported
SR Written Date: 07-16-1993
SR Soil Removal: Y
SR Free Product Removal: Not reported
SR Soil Tonnage Removed: Not reported
SR Soil Treatment: Not reported
SR Other Treatment: Not reported
SR Alternate Proc Received Date: 12-16-1993
SR Alternate Procedure Status: A
SR Alternate Procedure Status Date: 01-14-1994
SR Alternate Procedure Comments: Not reported
SA Task ID: Not reported
SA Cleanup Responsible: RP - RESPONSIBLE PARTY
SA Funding Eligibility Type: -
SA Actual Cost: Not reported
SA Completion Date: Not reported
SA Payment Date: Not reported
RAP Task ID: Not reported
RAP Cleanup Responsible ID: -
RAP Funding Eligibility Type: -
RAP Actual Cost: Not reported
RAP Completion Date: Not reported
RAP Payment Date: Not reported
RAP Last Order Approved: Not reported
RA Task ID: Not reported
RA Cleanup Responsible: -
RA Funding Eligibility Type: -
RA Years to Complete: Not reported
RA Actual Cost: Not reported
District: SWD
Facility ID: 8625797
Facility Status: OPEN
Facility Type: T - Bulk Product Terminal Facility -
County: HILLSBOROUGH
County ID: 29
Cleanup Eligibility Status: E
Source Effective Date: Not reported
Discharge Date: 10-01-1987
Cleanup Required: R - CLEANUP REQUIRED
Discharge Cleanup Status: RA - RA ONGOING
Disch Cleanup Status Date: 08-28-2002
SRC Action Type: -
SRC Submit Date: Not reported
SRC Review Date: Not reported
SRC Completion Status: -
SRC Issue Date: Not reported
SRC Comment: Not reported
Cleanup Work Status: INACTIVE

Map ID
Direction
Distance
Elevation

MAP FINDINGS

Site

Database(s)

EDR ID Number
EPA ID Number

CITGO PETROLEUM CORPORATION (Continued)

1009721481

Site Mgr: HEINTZ_C
Site Mgr End Date: Not reported
Tank Office: PCLP29 - Hillsborough County
SR Task ID: 48259
SR Cleanup Responsible: RP - RESPONSIBLE PARTY
SR Funding Eligibility Type: -
SR Actual Cost: Not reported
SR Completion Date: Not reported
SR Payment Date: Not reported
SR Oral Date: Not reported
SR Written Date: Not reported
SR Soil Removal: Not reported
SR Free Product Removal: Y
SR Soil Tonnage Removed: Not reported
SR Soil Treatment: Not reported
SR Other Treatment: Not reported
SR Alternate Proc Received Date: Not reported
SR Alternate Procedure Status: Not reported
SR Alternate Procedure Status Date: Not reported
SR Alternate Procedure Comments: Not reported
SA Task ID: 48260
SA Cleanup Responsible: RP - RESPONSIBLE PARTY
SA Funding Eligibility Type: -
SA Actual Cost: Not reported
SA Completion Date: 07-22-1993
SA Payment Date: Not reported
RAP Task ID: 48261
RAP Cleanup Responsible ID: RP - RESPONSIBLE PARTY
RAP Funding Eligibility Type: -
RAP Actual Cost: Not reported
RAP Completion Date: 01-27-1995
RAP Payment Date: Not reported
RAP Last Order Approved: 1995-01-27 00:00:00
RA Task ID: 69173
RA Cleanup Responsible: -
RA Funding Eligibility Type: -
RA Years to Complete: Not reported
RA Actual Cost: Not reported

[Click here for Florida Oculus:](#)

LAST:

Name: CITGO PETROLEUM CORP - TAMPA TERMNL
Address: 801 MCCLOSKEY BLVD
City,State,Zip: TAMPA, FL 33605
Facility Id: 8625797
Placement: AST Only
Tank Contents: Hazardous Substance
Tank Size: 420000
Latitude: 27 56'0"
Longitude: 82 26'34"

Name: CITGO PETROLEUM CORP - TAMPA TERMNL
Address: 801 MCCLOSKEY BLVD
City,State,Zip: TAMPA, FL 33605
Facility Id: 8625797
Placement: AST Only

Map ID
Direction
Distance
Elevation

MAP FINDINGS

Site

Database(s)

EDR ID Number
EPA ID Number

CITGO PETROLEUM CORPORATION (Continued)

1009721481

Tank Contents: Other Non Regulated
Tank Size: 1260000
Latitude: 27 56'0"
Longitude: 82 26'34"

Name: CITGO PETROLEUM CORP - TAMPA TERMNL
Address: 801 MCCLOSKEY BLVD
City,State,Zip: TAMPA, FL 33605
Facility Id: 8625797
Placement: AST Only
Tank Contents: Petroleum Additive
Tank Size: 1500
Latitude: 27 56'0"
Longitude: 82 26'34"

Name: CITGO PETROLEUM CORP - TAMPA TERMNL
Address: 801 MCCLOSKEY BLVD
City,State,Zip: TAMPA, FL 33605
Facility Id: 8625797
Placement: AST Only
Tank Contents: Petroleum Additive
Tank Size: 2000
Latitude: 27 56'0"
Longitude: 82 26'34"

Name: CITGO PETROLEUM CORP - TAMPA TERMNL
Address: 801 MCCLOSKEY BLVD
City,State,Zip: TAMPA, FL 33605
Facility Id: 8625797
Placement: AST Only
Tank Contents: Petroleum Additive
Tank Size: 3000
Latitude: 27 56'0"
Longitude: 82 26'34"

Name: CITGO PETROLEUM CORP - TAMPA TERMNL
Address: 801 MCCLOSKEY BLVD
City,State,Zip: TAMPA, FL 33605
Facility Id: 8625797
Placement: AST Only
Tank Contents: Petroleum Additive
Tank Size: 4000
Latitude: 27 56'0"
Longitude: 82 26'34"

Name: CITGO PETROLEUM CORP - TAMPA TERMNL
Address: 801 MCCLOSKEY BLVD
City,State,Zip: TAMPA, FL 33605
Facility Id: 8625797
Placement: AST Only
Tank Contents: Petroleum Additive
Tank Size: 9700
Latitude: 27 56'0"
Longitude: 82 26'34"

Name: CITGO PETROLEUM CORP - TAMPA TERMNL
Address: 801 MCCLOSKEY BLVD

Map ID
Direction
Distance
Elevation

MAP FINDINGS

Site

Database(s)

EDR ID Number
EPA ID Number

CITGO PETROLEUM CORPORATION (Continued)

1009721481

City,State,Zip: TAMPA, FL 33605
Facility Id: 8625797
Placement: AST Only
Tank Contents: Unleaded Gas
Tank Size: 1260000
Latitude: 27 56'0"
Longitude: 82 26'34"

Name: CITGO PETROLEUM CORP - TAMPA TERMNL
Address: 801 MCCLOSKEY BLVD
City,State,Zip: TAMPA, FL 33605
Facility Id: 8625797
Placement: AST Only
Tank Contents: Unleaded Gas
Tank Size: 3320000
Latitude: 27 56'0"
Longitude: 82 26'34"

Name: CITGO PETROLEUM CORP - TAMPA TERMNL
Address: 801 MCCLOSKEY BLVD
City,State,Zip: TAMPA, FL 33605
Facility Id: 8625797
Placement: AST Only
Tank Contents: Unleaded Gas
Tank Size: 3360000
Latitude: 27 56'0"
Longitude: 82 26'34"

Name: CITGO PETROLEUM CORP - TAMPA TERMNL
Address: 801 MCCLOSKEY BLVD
City,State,Zip: TAMPA, FL 33605
Facility Id: 8625797
Placement: AST Only
Tank Contents: Unleaded Gas
Tank Size: 4032000
Latitude: 27 56'0"
Longitude: 82 26'34"

Name: CITGO PETROLEUM CORP - TAMPA TERMNL
Address: 801 MCCLOSKEY BLVD
City,State,Zip: TAMPA, FL 33605
Facility Id: 8625797
Placement: AST Only
Tank Contents: Unleaded Gas
Tank Size: 5040000
Latitude: 27 56'0"
Longitude: 82 26'34"

Name: CITGO PETROLEUM CORP - TAMPA TERMNL
Address: 801 MCCLOSKEY BLVD
City,State,Zip: TAMPA, FL 33605
Facility Id: 8625797
Placement: AST Only
Tank Contents: Vehicular Diesel
Tank Size: 2352000
Latitude: 27 56'0"
Longitude: 82 26'34"

Map ID
Direction
Distance
Elevation

MAP FINDINGS

Site

Database(s)

EDR ID Number
EPA ID Number

CITGO PETROLEUM CORPORATION (Continued)

1009721481

Name: CITGO PETROLEUM CORP - TAMPA TERMNL
Address: 801 MCCLOSKY BLVD
City,State,Zip: TAMPA, FL 33605
Facility Id: 8625797
Placement: AST Only
Tank Contents: Vehicular Diesel
Tank Size: 3360000
Latitude: 27 56'0"
Longitude: 82 26'34"

[Click here for Florida Oculus:](#)

AST:

Name: CITGO PETROLEUM CORP - TAMPA TERMNL
Address: 801 MCCLOSKY BLVD
Facility ID: 8625797
Facility Status: OPEN
Type Description: Bulk Product Terminal Facility
Facility Phone: 8132473429
DEP Contractor Own: P
Region: STATE
Positioning Method: AGPS
Lat/Long (dms): 27 56 0 / 82 26 34

Owner:

Owner Id: 4059
Owner Name: CITGO PETROLEUM CORP
Owner Address: PO BOX 4689
Owner Address 2: Not reported
Owner City,St,Zip: HOUSTON, TX 77210
Owner Contact: BRUCE ADAMS | JOE MASESSA (813) 247-3429
Owner Phone: 8324861574

Tank Id: Not reported
Status: In service
Status Date: 12/01/2005
Install Date: 12/1/2005
Substance: Petroleum additive
Content Description: Petroleum Additive
Gallons: 9700
Tank Location: ABOVEGROUND

Tank Id: 24
Status: Removed
Status Date: 06/30/1978
Install Date: 7/1/1927
Substance: Unleaded gas
Content Description: Unleaded Gas
Gallons: 3360000
Tank Location: ABOVEGROUND

Tank Id: Not reported
Status: In service
Status Date: 09/01/2007
Install Date: 9/1/2007
Substance: Petroleum additive

Map ID
Direction
Distance
Elevation

MAP FINDINGS

Site

Database(s)

EDR ID Number
EPA ID Number

CITGO PETROLEUM CORPORATION (Continued)

1009721481

Content Description: Petroleum Additive
Gallons: 1500
Tank Location: ABOVEGROUND

Tank Id: 16
Status: In service
Status Date: 07/01/1994
Install Date: 7/1/1956
Substance: Vehicular diesel
Content Description: Vehicular Diesel
Gallons: 2352000
Tank Location: ABOVEGROUND

Construction:

Tank Id: 16
Construction Category: Miscellaneous Attributes
Construction Description: Internal lining

Tank Id: 16
Construction Category: Primary Construction
Construction Description: Steel

Tank Id: 16
Construction Category: Corrosion Protection
Construction Description: Impressed current CP

Tank Id: 16
Construction Category: Overfill/Spill
Construction Description: Level gauges/alarms

Tank Id: 16
Construction Category: Miscellaneous Attributes
Construction Description: Field erected tank

Tank Id: 16
Construction Category: Secondary Containment
Construction Description: DEP approved containment

Monitoring:

Tank ID: 16
Monitoring Description: Monitor tank bottom space

Tank ID: 16
Monitoring Description: Visual inspection of ASTs

Tank ID: 16
Monitoring Description: Annual piping pressure test

Tank ID: 16
Monitoring Description: SPCC Plan

Piping:

Tank ID: 16
Piping Category: Miscellaneous Attributes
Piping Description: Bulk product system

Map ID
Direction
Distance
Elevation

MAP FINDINGS

Site

Database(s)

EDR ID Number
EPA ID Number

CITGO PETROLEUM CORPORATION (Continued)

1009721481

Tank ID: 16
Piping Category: Corrosion Protection
Piping Description: External protective coating

Tank ID: 16
Piping Category: Primary Construction
Piping Description: Steel/galvanized metal

Tank ID: 16
Piping Category: Miscellaneous Attributes
Piping Description: Abv, no soil contact

Tank ID: 16
Piping Category: Corrosion Protection
Piping Description: Cathodic protection

Tank ID: 16
Piping Category: Miscellaneous Attributes
Piping Description: Pressurized piping system

Tank Id: Not reported
Status: In service
Status Date: Not reported
Install Date: 10/1/1989
Substance: Petroleum additive
Content Description: Petroleum Additive
Gallons: 4000
Tank Location: ABOVEGROUND

Tank Id: Not reported
Status: In service
Status Date: Not reported
Install Date: 9/1/1988
Substance: Petroleum additive
Content Description: Petroleum Additive
Gallons: 3000
Tank Location: ABOVEGROUND

Tank Id: Not reported
Status: In service
Status Date: Not reported
Install Date: 4/1/1990
Substance: Petroleum additive
Content Description: Petroleum Additive
Gallons: 2000
Tank Location: ABOVEGROUND

Tank Id: Not reported
Status: In service
Status Date: Not reported
Install Date: 4/1/1990
Substance: Petroleum additive
Content Description: Petroleum Additive
Gallons: 4000
Tank Location: ABOVEGROUND

Tank Id: 15

Map ID
Direction
Distance
Elevation

MAP FINDINGS

Site

Database(s)

EDR ID Number
EPA ID Number

CITGO PETROLEUM CORPORATION (Continued)

1009721481

Status: In service
Status Date: Not reported
Install Date: 7/1/1993
Substance: Vehicular diesel
Content Description: Vehicular Diesel
Gallons: 3360000
Tank Location: ABOVEGROUND

Construction:

Tank Id: 15
Construction Category: Primary Construction
Construction Description: Steel

Tank Id: 15
Construction Category: Corrosion Protection
Construction Description: Impressed current CP

Tank Id: 15
Construction Category: Overfill/Spill
Construction Description: Level gauges/alarms

Tank Id: 15
Construction Category: Miscellaneous Attributes
Construction Description: Field erected tank

Tank Id: 15
Construction Category: Secondary Containment
Construction Description: DEP approved containment

Tank Id: 15
Construction Category: Secondary Containment
Construction Description: Synthetic excavation liner

Monitoring:

Tank ID: 15
Monitoring Description: SPCC Plan

Tank ID: 15
Monitoring Description: Annual piping pressure test

Tank ID: 15
Monitoring Description: Visual inspection of ASTs

Tank ID: 15
Monitoring Description: Monitor tank bottom space

Tank ID: 15
Monitoring Description: DEP approved monitoring

Piping:

Tank ID: 15
Piping Category: Corrosion Protection
Piping Description: Cathodic protection

Tank ID: 15
Piping Category: Miscellaneous Attributes

Map ID
Direction
Distance
Elevation

MAP FINDINGS

Site

Database(s)

EDR ID Number
EPA ID Number

CITGO PETROLEUM CORPORATION (Continued)

1009721481

Piping Description: Bulk product system

Tank ID: 15
Piping Category: Miscellaneous Attributes
Piping Description: Abv, no soil contact

Tank ID: 15
Piping Category: Miscellaneous Attributes
Piping Description: Pressurized piping system

Tank ID: 15
Piping Category: Primary Construction
Piping Description: Steel/galvanized metal

Tank ID: 15
Piping Category: Corrosion Protection
Piping Description: External protective coating

Tank Id: Not reported
Status: Removed
Status Date: 06/30/1986
Install Date: 7/1/1926
Substance: Hazardous substance
Content Description: Hazardous Substance
Gallons: 420000
Tank Location: ABOVEGROUND

Tank Id: 17
Status: In service
Status Date: Not reported
Install Date: 7/1/1993
Substance: Unleaded gas
Content Description: Unleaded Gas
Gallons: 5040000
Tank Location: ABOVEGROUND

Construction:

Tank Id: 17
Construction Category: Primary Construction
Construction Description: Steel

Tank Id: 17
Construction Category: Corrosion Protection
Construction Description: Impressed current CP

Tank Id: 17
Construction Category: Overfill/Spill
Construction Description: Level gauges/alarms

Tank Id: 17
Construction Category: Miscellaneous Attributes
Construction Description: Field erected tank

Tank Id: 17
Construction Category: Secondary Containment
Construction Description: Synthetic excavation liner

Map ID
Direction
Distance
Elevation

MAP FINDINGS

Site

Database(s)

EDR ID Number
EPA ID Number

CITGO PETROLEUM CORPORATION (Continued)

1009721481

Tank Id: 17
Construction Category: Secondary Containment
Construction Description: DEP approved containment

Tank Id: 17
Construction Category: Miscellaneous Attributes
Construction Description: Internal lining

Monitoring:

Tank ID: 17
Monitoring Description: Monitor tank bottom space

Tank ID: 17
Monitoring Description: Visual inspection of ASTs

Tank ID: 17
Monitoring Description: SPCC Plan

Tank ID: 17
Monitoring Description: Annual piping pressure test

Tank ID: 17
Monitoring Description: DEP approved monitoring

Piping:

Tank ID: 17
Piping Category: Miscellaneous Attributes
Piping Description: Abv, no soil contact

Tank ID: 17
Piping Category: Primary Construction
Piping Description: Steel/galvanized metal

Tank ID: 17
Piping Category: Corrosion Protection
Piping Description: External protective coating

Tank ID: 17
Piping Category: Miscellaneous Attributes
Piping Description: Bulk product system

Tank ID: 17
Piping Category: Miscellaneous Attributes
Piping Description: Pressurized piping system

Tank Id: 18
Status: In service
Status Date: 04/02/2007
Install Date: 7/1/1993
Substance: Unleaded gas
Content Description: Unleaded Gas
Gallons: 5040000
Tank Location: ABOVEGROUND

Construction:

Tank Id: 18

Map ID
Direction
Distance
Elevation

MAP FINDINGS

Site

Database(s)

EDR ID Number
EPA ID Number

CITGO PETROLEUM CORPORATION (Continued)

1009721481

Construction Category:	Primary Construction
Construction Description:	Steel
Tank Id:	18
Construction Category:	Overfill/Spill
Construction Description:	Level gauges/alarms
Tank Id:	18
Construction Category:	Miscellaneous Attributes
Construction Description:	Field erected tank
Tank Id:	18
Construction Category:	Miscellaneous Attributes
Construction Description:	Internal lining
Tank Id:	18
Construction Category:	Secondary Containment
Construction Description:	Synthetic excavation liner
Tank Id:	18
Construction Category:	Secondary Containment
Construction Description:	DEP approved containment
Monitoring:	
Tank ID:	18
Monitoring Description:	Monitor tank bottom space
Tank ID:	18
Monitoring Description:	Visual inspection of ASTs
Tank ID:	18
Monitoring Description:	SPCC Plan
Tank ID:	18
Monitoring Description:	Annual piping pressure test
Tank ID:	18
Monitoring Description:	DEP approved monitoring
Piping:	
Tank ID:	18
Piping Category:	Miscellaneous Attributes
Piping Description:	Abv, no soil contact
Tank ID:	18
Piping Category:	Primary Construction
Piping Description:	Steel/galvanized metal
Tank ID:	18
Piping Category:	Miscellaneous Attributes
Piping Description:	Bulk product system
Tank ID:	18
Piping Category:	Corrosion Protection
Piping Description:	External protective coating

Map ID
Direction
Distance
Elevation

MAP FINDINGS

Site

Database(s)

EDR ID Number
EPA ID Number

CITGO PETROLEUM CORPORATION (Continued)

1009721481

Tank ID: 18
Piping Category: Miscellaneous Attributes
Piping Description: Pressurized piping system

Tank Id: 1
Status: In service
Status Date: Not reported
Install Date: 12/1/1988
Substance: Unleaded gas
Content Description: Unleaded Gas
Gallons: 4032000
Tank Location: ABOVEGROUND

Construction:

Tank Id: 1
Construction Category: Miscellaneous Attributes
Construction Description: Internal lining

Tank Id: 1
Construction Category: Primary Construction
Construction Description: Steel

Tank Id: 1
Construction Category: Corrosion Protection
Construction Description: Impressed current CP

Tank Id: 1
Construction Category: Overfill/Spill
Construction Description: Level gauges/alarms

Tank Id: 1
Construction Category: Secondary Containment
Construction Description: DEP approved containment

Tank Id: 1
Construction Category: Miscellaneous Attributes
Construction Description: Field erected tank

Monitoring:

Tank ID: 1
Monitoring Description: Visual inspection of ASTs

Tank ID: 1
Monitoring Description: Monitor tank bottom space

Tank ID: 1
Monitoring Description: DEP approved monitoring

Tank ID: 1
Monitoring Description: SPCC Plan

Tank ID: 1
Monitoring Description: Annual piping pressure test

Piping:

Tank ID: 1

Map ID
Direction
Distance
Elevation

MAP FINDINGS

Site

Database(s)

EDR ID Number
EPA ID Number

CITGO PETROLEUM CORPORATION (Continued)

1009721481

Piping Category: Miscellaneous Attributes
Piping Description: Bulk product system

Tank ID: 1
Piping Category: Corrosion Protection
Piping Description: External protective coating

Tank ID: 1
Piping Category: Miscellaneous Attributes
Piping Description: Pressurized piping system

Tank ID: 1
Piping Category: Primary Construction
Piping Description: Steel/galvanized metal

Tank ID: 1
Piping Category: Miscellaneous Attributes
Piping Description: Abv, no soil contact

Tank Id: 5
Status: In service
Status Date: 04/14/2003
Install Date: 2/1/1987
Substance: Unleaded gas
Content Description: Unleaded Gas
Gallons: 3360000
Tank Location: ABOVEGROUND

Construction:

Tank Id: 5
Construction Category: Overfill/Spill
Construction Description: DEP approved protection

Tank Id: 5
Construction Category: Miscellaneous Attributes
Construction Description: Internal lining

Tank Id: 5
Construction Category: Primary Construction
Construction Description: Steel

Tank Id: 5
Construction Category: Overfill/Spill
Construction Description: Level gauges/alarms

Tank Id: 5
Construction Category: Miscellaneous Attributes
Construction Description: Field erected tank

Tank Id: 5
Construction Category: Secondary Containment
Construction Description: DEP approved containment

Monitoring:

Tank ID: 5
Monitoring Description: Visual inspection of ASTs

Map ID
Direction
Distance
Elevation

MAP FINDINGS

Site

Database(s)

EDR ID Number
EPA ID Number

CITGO PETROLEUM CORPORATION (Continued)

1009721481

Tank ID: 5
Monitoring Description: Monitor tank bottom space

Tank ID: 5
Monitoring Description: DEP approved monitoring

Tank ID: 5
Monitoring Description: Annual piping pressure test

Tank ID: 5
Monitoring Description: SPCC Plan

Piping:

Tank ID: 5
Piping Category: Miscellaneous Attributes
Piping Description: Pressurized piping system

Tank ID: 5
Piping Category: Miscellaneous Attributes
Piping Description: Bulk product system

Tank ID: 5
Piping Category: Miscellaneous Attributes
Piping Description: Abv, no soil contact

Tank ID: 5
Piping Category: Primary Construction
Piping Description: Steel/galvanized metal

Tank ID: 5
Piping Category: Corrosion Protection
Piping Description: External protective coating

Tank Id: 6
Status: Deleted
Status Date: 02/01/1987
Install Date: 2/1/1987
Substance: Unleaded gas
Content Description: Unleaded Gas
Gallons: 3320000
Tank Location: ABOVEGROUND

Tank Id: 11
Status: In service
Status Date: 05/01/2020
Install Date: 7/1/1938
Substance: Z
Content Description: Other Non Regulated
Gallons: 1260000
Tank Location: ABOVEGROUND

Tank Id: 12
Status: Temp out of service
Status Date: 08/10/2005
Install Date: 7/1/1938
Substance: Unleaded gas
Content Description: Unleaded Gas

Map ID
Direction
Distance
Elevation

MAP FINDINGS

Site

Database(s)

EDR ID Number
EPA ID Number

CITGO PETROLEUM CORPORATION (Continued)

1009721481

Gallons: 1260000
Tank Location: ABOVEGROUND

Construction:

Tank Id: 12
Construction Category: Miscellaneous Attributes
Construction Description: Internal lining

Tank Id: 12
Construction Category: Primary Construction
Construction Description: Steel

Tank Id: 12
Construction Category: Corrosion Protection
Construction Description: Impressed current CP

Tank Id: 12
Construction Category: Overfill/Spill
Construction Description: Level gauges/alarms

Tank Id: 12
Construction Category: Secondary Containment
Construction Description: DEP approved containment

Tank Id: 12
Construction Category: Miscellaneous Attributes
Construction Description: Field erected tank

Monitoring:

Tank ID: 12
Monitoring Description: Visual inspection of ASTs

Tank ID: 12
Monitoring Description: Monitor tank bottom space

Tank ID: 12
Monitoring Description: DEP approved monitoring

Tank ID: 12
Monitoring Description: SPCC Plan

Tank ID: 12
Monitoring Description: Annual piping pressure test

Piping:

Tank ID: 12
Piping Category: Primary Construction
Piping Description: Steel/galvanized metal

Tank ID: 12
Piping Category: Corrosion Protection
Piping Description: External protective coating

Tank ID: 12
Piping Category: Miscellaneous Attributes
Piping Description: Abv, no soil contact

Map ID
Direction
Distance
Elevation

MAP FINDINGS

Site

Database(s)

EDR ID Number
EPA ID Number

CITGO PETROLEUM CORPORATION (Continued)

1009721481

Tank ID: 12
Piping Category: Miscellaneous Attributes
Piping Description: Bulk product system

Tank ID: 12
Piping Category: Miscellaneous Attributes
Piping Description: Pressurized piping system

Tank ID: 12
Piping Category: Corrosion Protection
Piping Description: Cathodic protection

Tank Id: 14
Status: In service
Status Date: 11/22/1994
Install Date: 7/1/1948
Substance: Unleaded gas
Content Description: Unleaded Gas
Gallons: 4032000
Tank Location: ABOVEGROUND

Construction:

Tank Id: 14
Construction Category: Miscellaneous Attributes
Construction Description: Internal lining

Tank Id: 14
Construction Category: Primary Construction
Construction Description: Steel

Tank Id: 14
Construction Category: Corrosion Protection
Construction Description: Impressed current CP

Tank Id: 14
Construction Category: Overfill/Spill
Construction Description: Level gauges/alarms

Tank Id: 14
Construction Category: Secondary Containment
Construction Description: DEP approved containment

Tank Id: 14
Construction Category: Miscellaneous Attributes
Construction Description: Field erected tank

Monitoring:

Tank ID: 14
Monitoring Description: Visual inspection of ASTs

Tank ID: 14
Monitoring Description: Monitor tank bottom space

Tank ID: 14
Monitoring Description: SPCC Plan

Map ID
Direction
Distance
Elevation

MAP FINDINGS

Site

Database(s)

EDR ID Number
EPA ID Number

CITGO PETROLEUM CORPORATION (Continued)

1009721481

Tank ID: 14
Monitoring Description: Annual piping pressure test

Tank ID: 14
Monitoring Description: DEP approved monitoring

Piping:

Tank ID: 14
Piping Category: Corrosion Protection
Piping Description: External protective coating

Tank ID: 14
Piping Category: Miscellaneous Attributes
Piping Description: Bulk product system

Tank ID: 14
Piping Category: Miscellaneous Attributes
Piping Description: Abv, no soil contact

Tank ID: 14
Piping Category: Miscellaneous Attributes
Piping Description: Pressurized piping system

Tank ID: 14
Piping Category: Primary Construction
Piping Description: Steel/galvanized metal

Tank Id: 19
Status: In service
Status Date: Not reported
Install Date: 7/1/1993
Substance: Unleaded gas
Content Description: Unleaded Gas
Gallons: 5040000
Tank Location: ABOVEGROUND

Construction:

Tank Id: 19
Construction Category: Primary Construction
Construction Description: Steel

Tank Id: 19
Construction Category: Corrosion Protection
Construction Description: Sacrificial anode CP

Tank Id: 19
Construction Category: Corrosion Protection
Construction Description: Impressed current CP

Tank Id: 19
Construction Category: Overfill/Spill
Construction Description: Level gauges/alarms

Tank Id: 19
Construction Category: Miscellaneous Attributes
Construction Description: Field erected tank

Map ID
Direction
Distance
Elevation

MAP FINDINGS

Site

Database(s)

EDR ID Number
EPA ID Number

CITGO PETROLEUM CORPORATION (Continued)

1009721481

Tank Id: 19
Construction Category: Miscellaneous Attributes
Construction Description: Internal lining

Tank Id: 19
Construction Category: Secondary Containment
Construction Description: DEP approved containment

Tank Id: 19
Construction Category: Secondary Containment
Construction Description: Synthetic excavation liner

Monitoring:

Tank ID: 19
Monitoring Description: Monitor tank bottom space

Tank ID: 19
Monitoring Description: SPCC Plan

Tank ID: 19
Monitoring Description: Visual inspection of ASTs

Tank ID: 19
Monitoring Description: Annual piping pressure test

Tank ID: 19
Monitoring Description: DEP approved monitoring

Piping:

Tank ID: 19
Piping Category: Miscellaneous Attributes
Piping Description: Abv, no soil contact

Tank ID: 19
Piping Category: Corrosion Protection
Piping Description: External protective coating

Tank ID: 19
Piping Category: Primary Construction
Piping Description: Steel/galvanized metal

Tank ID: 19
Piping Category: Miscellaneous Attributes
Piping Description: Bulk product system

Tank ID: 19
Piping Category: Miscellaneous Attributes
Piping Description: Pressurized piping system

Tank Id: 20
Status: Deleted
Status Date: 10/01/1993
Install Date: 10/1/1993
Substance: Unleaded gas
Content Description: Unleaded Gas
Gallons: 5040000

Map ID
Direction
Distance
Elevation

MAP FINDINGS

Site

Database(s)

EDR ID Number
EPA ID Number

CITGO PETROLEUM CORPORATION (Continued)

1009721481

Tank Location: ABOVEGROUND

Tank Id: 21
Status: Deleted
Status Date: 10/01/1993
Install Date: 10/1/1993
Substance: Unleaded gas
Content Description: Unleaded Gas
Gallons: 5040000
Tank Location: ABOVEGROUND

Tank Id: 22
Status: Deleted
Status Date: 10/01/1993
Install Date: 10/1/1993
Substance: Unleaded gas
Content Description: Unleaded Gas
Gallons: 5040000
Tank Location: ABOVEGROUND

Tank Id: 23
Status: Removed
Status Date: 06/30/1987
Install Date: 7/1/1926
Substance: Unleaded gas
Content Description: Unleaded Gas
Gallons: 3360000
Tank Location: ABOVEGROUND

Tank Id: Not reported
Status: Removed
Status Date: 07/01/2013
Install Date: 11/1/1997
Substance: Petroleum additive
Content Description: Petroleum Additive
Gallons: 3000
Tank Location: ABOVEGROUND

[Click here for Florida Oculus:](#)

ICIS:

Enforcement Action ID: FL000A0000120570001600034
FRS ID: 110027973263
Action Name: CITGO PETROLEUM CORPORATION 120570001600034
Facility Name: CITGO PETROLEUM CORPORATION
Facility Address: 801 MCCLOSKEY BLVD
TAMPA, FL 33605
Enforcement Action Type: Administrative Order
Facility County: HILLSBOROUGH
Program System Acronym: AIR
Enforcement Action Forum Desc: Administrative - Formal
EA Type Code: SCAAO
Facility SIC Code: 5171
Federal Facility ID: Not reported
Latitude in Decimal Degrees: 27.932197
Longitude in Decimal Degrees: -82.443617

Map ID
Direction
Distance
Elevation

MAP FINDINGS

Site

Database(s)

EDR ID Number
EPA ID Number

CITGO PETROLEUM CORPORATION (Continued)

1009721481

Permit Type Desc: Not reported
Program System Acronym: FL0000001205700016
Facility NAICS Code: 424710
Tribal Land Code: Not reported

Enforcement Action ID: 04-2004-A049
FRS ID: 110027973263
Action Name: CITGO PETROLEUM CORPORATION 120570001600053
Facility Name: CITGO PETROLEUM CORPORATION
Facility Address: 801 MCCLOSKEY BLVD
TAMPA, FL 33605

Enforcement Action Type: CAA 113A Admin Compliance Order (Non-Penalty)
Facility County: HILLSBOROUGH
Program System Acronym: AIR
Enforcement Action Forum Desc: Administrative - Formal
EA Type Code: 113A
Facility SIC Code: 5171
Federal Facility ID: Not reported
Latitude in Decimal Degrees: 27.932197
Longitude in Decimal Degrees: -82.443617
Permit Type Desc: Not reported
Program System Acronym: FL0000001205700016
Facility NAICS Code: 424710
Tribal Land Code: Not reported

US AIRS (AFS):
Envid: 1009721481
Region Code: 04
County Code: FL057
Programmatic ID: AIR FL0000001205700016
Facility Registry ID: 110027973263
D and B Number: Not reported
Facility Site Name: CITGO PETROLEUM CORPORATION
Primary SIC Code: 5171
NAICS Code: 424710
Default Air Classification Code: MAJ
Facility Type of Ownership Code: POF
Air CMS Category Code: TVM
HPV Status: Not reported

US AIRS (AFS):
Region Code: 04
Programmatic ID: AIR FL0000001205700016
Facility Registry ID: 110027973263
Air Operating Status Code: OPR
Default Air Classification Code: MAJ
Air Program: MACT Standards (40 CFR Part 63)
Activity Date: 2014-12-01 00:00:00
Activity Status Date: 2015-07-08 09:57:50
Activity Group: Compliance Monitoring
Activity Type: Inspection/Evaluation
Activity Status: Active

Region Code: 04
Programmatic ID: AIR FL0000001205700016
Facility Registry ID: 110027973263

Map ID
Direction
Distance
Elevation

MAP FINDINGS

Site

Database(s)

EDR ID Number
EPA ID Number

CITGO PETROLEUM CORPORATION (Continued)

1009721481

Air Operating Status Code: OPR
Default Air Classification Code: MAJ
Air Program: MACT Standards (40 CFR Part 63)
Activity Date: 2014-12-08 00:00:00
Activity Status Date: 2015-07-08 09:57:51
Activity Group: Compliance Monitoring
Activity Type: Inspection/Evaluation
Activity Status: Active

Region Code: 04
Programmatic ID: AIR FL0000001205700016
Facility Registry ID: 110027973263
Air Operating Status Code: OPR
Default Air Classification Code: MAJ
Air Program: MACT Standards (40 CFR Part 63)
Activity Date: 2015-01-29 00:00:00
Activity Status Date: 2015-07-15 12:47:03
Activity Group: Compliance Monitoring
Activity Type: Inspection/Evaluation
Activity Status: Active

Region Code: 04
Programmatic ID: AIR FL0000001205700016
Facility Registry ID: 110027973263
Air Operating Status Code: OPR
Default Air Classification Code: MAJ
Air Program: MACT Standards (40 CFR Part 63)
Activity Date: 2015-08-11 00:00:00
Activity Status Date: 2015-10-05 13:24:38
Activity Group: Compliance Monitoring
Activity Type: Inspection/Evaluation
Activity Status: Active

Region Code: 04
Programmatic ID: AIR FL0000001205700016
Facility Registry ID: 110027973263
Air Operating Status Code: OPR
Default Air Classification Code: MAJ
Air Program: MACT Standards (40 CFR Part 63)
Activity Date: 2016-01-06 00:00:00
Activity Status Date: 2016-01-27 12:23:01
Activity Group: Compliance Monitoring
Activity Type: Inspection/Evaluation
Activity Status: Active

Region Code: 04
Programmatic ID: AIR FL0000001205700016
Facility Registry ID: 110027973263
Air Operating Status Code: OPR
Default Air Classification Code: MAJ
Air Program: MACT Standards (40 CFR Part 63)
Activity Date: 2016-02-11 00:00:00
Activity Status Date: 2016-02-16 13:02:28
Activity Group: Compliance Monitoring
Activity Type: Inspection/Evaluation
Activity Status: Active

Map ID
Direction
Distance
Elevation

MAP FINDINGS

Site

Database(s)

EDR ID Number
EPA ID Number

CITGO PETROLEUM CORPORATION (Continued)

1009721481

Region Code: 04
Programmatic ID: AIR FL0000001205700016
Facility Registry ID: 110027973263
Air Operating Status Code: OPR
Default Air Classification Code: MAJ
Air Program: MACT Standards (40 CFR Part 63)
Activity Date: 2016-08-02 00:00:00
Activity Status Date: 2016-09-22 07:22:46
Activity Group: Compliance Monitoring
Activity Type: Inspection/Evaluation
Activity Status: Active

Region Code: 04
Programmatic ID: AIR FL0000001205700016
Facility Registry ID: 110027973263
Air Operating Status Code: OPR
Default Air Classification Code: MAJ
Air Program: MACT Standards (40 CFR Part 63)
Activity Date: 2002-11-26 00:00:00
Activity Status Date: Not reported
Activity Group: Compliance Monitoring
Activity Type: Inspection/Evaluation
Activity Status: Not reported

Region Code: 04
Programmatic ID: AIR FL0000001205700016
Facility Registry ID: 110027973263
Air Operating Status Code: OPR
Default Air Classification Code: MAJ
Air Program: MACT Standards (40 CFR Part 63)
Activity Date: 2003-06-05 00:00:00
Activity Status Date: Not reported
Activity Group: Compliance Monitoring
Activity Type: Inspection/Evaluation
Activity Status: Not reported

Region Code: 04
Programmatic ID: AIR FL0000001205700016
Facility Registry ID: 110027973263
Air Operating Status Code: OPR
Default Air Classification Code: MAJ
Air Program: MACT Standards (40 CFR Part 63)
Activity Date: 2003-06-06 00:00:00
Activity Status Date: Not reported
Activity Group: Compliance Monitoring
Activity Type: Inspection/Evaluation
Activity Status: Not reported

Region Code: 04
Programmatic ID: AIR FL0000001205700016
Facility Registry ID: 110027973263
Air Operating Status Code: OPR
Default Air Classification Code: MAJ
Air Program: MACT Standards (40 CFR Part 63)
Activity Date: 2004-08-25 00:00:00
Activity Status Date: Not reported
Activity Group: Compliance Monitoring

Map ID
Direction
Distance
Elevation

MAP FINDINGS

Site

Database(s)

EDR ID Number
EPA ID Number

CITGO PETROLEUM CORPORATION (Continued)

1009721481

Activity Type: Inspection/Evaluation
Activity Status: Not reported

Region Code: 04
Programmatic ID: AIR FL0000001205700016
Facility Registry ID: 110027973263
Air Operating Status Code: OPR
Default Air Classification Code: MAJ
Air Program: MACT Standards (40 CFR Part 63)
Activity Date: 2005-05-09 00:00:00
Activity Status Date: Not reported
Activity Group: Compliance Monitoring
Activity Type: Inspection/Evaluation
Activity Status: Not reported

Region Code: 04
Programmatic ID: AIR FL0000001205700016
Facility Registry ID: 110027973263
Air Operating Status Code: OPR
Default Air Classification Code: MAJ
Air Program: MACT Standards (40 CFR Part 63)
Activity Date: 2005-06-30 00:00:00
Activity Status Date: Not reported
Activity Group: Compliance Monitoring
Activity Type: Inspection/Evaluation
Activity Status: Not reported

Region Code: 04
Programmatic ID: AIR FL0000001205700016
Facility Registry ID: 110027973263
Air Operating Status Code: OPR
Default Air Classification Code: MAJ
Air Program: MACT Standards (40 CFR Part 63)
Activity Date: 2005-09-15 00:00:00
Activity Status Date: Not reported
Activity Group: Compliance Monitoring
Activity Type: Inspection/Evaluation
Activity Status: Not reported

Region Code: 04
Programmatic ID: AIR FL0000001205700016
Facility Registry ID: 110027973263
Air Operating Status Code: OPR
Default Air Classification Code: MAJ
Air Program: MACT Standards (40 CFR Part 63)
Activity Date: 2006-08-06 00:00:00
Activity Status Date: Not reported
Activity Group: Compliance Monitoring
Activity Type: Inspection/Evaluation
Activity Status: Not reported

Region Code: 04
Programmatic ID: AIR FL0000001205700016
Facility Registry ID: 110027973263
Air Operating Status Code: OPR
Default Air Classification Code: MAJ
Air Program: MACT Standards (40 CFR Part 63)

Map ID
Direction
Distance
Elevation

MAP FINDINGS

Site

Database(s)

EDR ID Number
EPA ID Number

CITGO PETROLEUM CORPORATION (Continued)

1009721481

Activity Date: 2006-08-07 00:00:00
Activity Status Date: Not reported
Activity Group: Compliance Monitoring
Activity Type: Inspection/Evaluation
Activity Status: Not reported

Region Code: 04
Programmatic ID: AIR FL0000001205700016
Facility Registry ID: 110027973263
Air Operating Status Code: OPR
Default Air Classification Code: MAJ
Air Program: MACT Standards (40 CFR Part 63)
Activity Date: 2007-07-25 00:00:00
Activity Status Date: Not reported
Activity Group: Compliance Monitoring
Activity Type: Inspection/Evaluation
Activity Status: Not reported

Region Code: 04
Programmatic ID: AIR FL0000001205700016
Facility Registry ID: 110027973263
Air Operating Status Code: OPR
Default Air Classification Code: MAJ
Air Program: MACT Standards (40 CFR Part 63)
Activity Date: 2008-03-24 00:00:00
Activity Status Date: Not reported
Activity Group: Compliance Monitoring
Activity Type: Inspection/Evaluation
Activity Status: Not reported

Region Code: 04
Programmatic ID: AIR FL0000001205700016
Facility Registry ID: 110027973263
Air Operating Status Code: OPR
Default Air Classification Code: MAJ
Air Program: MACT Standards (40 CFR Part 63)
Activity Date: 2009-04-24 00:00:00
Activity Status Date: Not reported
Activity Group: Compliance Monitoring
Activity Type: Inspection/Evaluation
Activity Status: Not reported

Region Code: 04
Programmatic ID: AIR FL0000001205700016
Facility Registry ID: 110027973263
Air Operating Status Code: OPR
Default Air Classification Code: MAJ
Air Program: MACT Standards (40 CFR Part 63)
Activity Date: 2009-04-27 00:00:00
Activity Status Date: Not reported
Activity Group: Compliance Monitoring
Activity Type: Inspection/Evaluation
Activity Status: Not reported

Region Code: 04
Programmatic ID: AIR FL0000001205700016
Facility Registry ID: 110027973263

Map ID
Direction
Distance
Elevation

MAP FINDINGS

Site

Database(s)

EDR ID Number
EPA ID Number

CITGO PETROLEUM CORPORATION (Continued)

1009721481

Air Operating Status Code: OPR
Default Air Classification Code: MAJ
Air Program: MACT Standards (40 CFR Part 63)
Activity Date: 2009-05-28 00:00:00
Activity Status Date: Not reported
Activity Group: Compliance Monitoring
Activity Type: Inspection/Evaluation
Activity Status: Not reported

Region Code: 04
Programmatic ID: AIR FL0000001205700016
Facility Registry ID: 110027973263
Air Operating Status Code: OPR
Default Air Classification Code: MAJ
Air Program: MACT Standards (40 CFR Part 63)
Activity Date: 2009-09-02 00:00:00
Activity Status Date: Not reported
Activity Group: Compliance Monitoring
Activity Type: Inspection/Evaluation
Activity Status: Not reported

Region Code: 04
Programmatic ID: AIR FL0000001205700016
Facility Registry ID: 110027973263
Air Operating Status Code: OPR
Default Air Classification Code: MAJ
Air Program: MACT Standards (40 CFR Part 63)
Activity Date: 2010-08-12 00:00:00
Activity Status Date: Not reported
Activity Group: Compliance Monitoring
Activity Type: Inspection/Evaluation
Activity Status: Not reported

Region Code: 04
Programmatic ID: AIR FL0000001205700016
Facility Registry ID: 110027973263
Air Operating Status Code: OPR
Default Air Classification Code: MAJ
Air Program: MACT Standards (40 CFR Part 63)
Activity Date: 2011-02-07 00:00:00
Activity Status Date: Not reported
Activity Group: Compliance Monitoring
Activity Type: Inspection/Evaluation
Activity Status: Not reported

Region Code: 04
Programmatic ID: AIR FL0000001205700016
Facility Registry ID: 110027973263
Air Operating Status Code: OPR
Default Air Classification Code: MAJ
Air Program: MACT Standards (40 CFR Part 63)
Activity Date: 2011-03-09 00:00:00
Activity Status Date: Not reported
Activity Group: Compliance Monitoring
Activity Type: Inspection/Evaluation
Activity Status: Not reported

Map ID
Direction
Distance
Elevation

MAP FINDINGS

Site

Database(s)

EDR ID Number
EPA ID Number

CITGO PETROLEUM CORPORATION (Continued)

1009721481

Region Code: 04
Programmatic ID: AIR FL0000001205700016
Facility Registry ID: 110027973263
Air Operating Status Code: OPR
Default Air Classification Code: MAJ
Air Program: MACT Standards (40 CFR Part 63)
Activity Date: 2011-06-17 00:00:00
Activity Status Date: Not reported
Activity Group: Compliance Monitoring
Activity Type: Inspection/Evaluation
Activity Status: Not reported

Region Code: 04
Programmatic ID: AIR FL0000001205700016
Facility Registry ID: 110027973263
Air Operating Status Code: OPR
Default Air Classification Code: MAJ
Air Program: MACT Standards (40 CFR Part 63)
Activity Date: 2013-07-02 00:00:00
Activity Status Date: Not reported
Activity Group: Compliance Monitoring
Activity Type: Inspection/Evaluation
Activity Status: Not reported

Region Code: 04
Programmatic ID: AIR FL0000001205700016
Facility Registry ID: 110027973263
Air Operating Status Code: OPR
Default Air Classification Code: MAJ
Air Program: National Emission Standards for Hazardous Air Pollutants (40 CFR Part 61)
Activity Date: 2002-11-26 00:00:00
Activity Status Date: Not reported
Activity Group: Compliance Monitoring
Activity Type: Inspection/Evaluation
Activity Status: Not reported

Region Code: 04
Programmatic ID: AIR FL0000001205700016
Facility Registry ID: 110027973263
Air Operating Status Code: OPR
Default Air Classification Code: MAJ
Air Program: National Emission Standards for Hazardous Air Pollutants (40 CFR Part 61)
Activity Date: 2003-06-05 00:00:00
Activity Status Date: Not reported
Activity Group: Compliance Monitoring
Activity Type: Inspection/Evaluation
Activity Status: Not reported

Region Code: 04
Programmatic ID: AIR FL0000001205700016
Facility Registry ID: 110027973263
Air Operating Status Code: OPR
Default Air Classification Code: MAJ
Air Program: National Emission Standards for Hazardous Air Pollutants (40 CFR Part 61)
Activity Date: 2004-08-25 00:00:00
Activity Status Date: Not reported
Activity Group: Compliance Monitoring

Map ID
Direction
Distance
Elevation

MAP FINDINGS

Site

Database(s)

EDR ID Number
EPA ID Number

CITGO PETROLEUM CORPORATION (Continued)

1009721481

Activity Type: Inspection/Evaluation
Activity Status: Not reported

Region Code: 04
Programmatic ID: AIR FL0000001205700016
Facility Registry ID: 110027973263
Air Operating Status Code: OPR
Default Air Classification Code: MAJ
Air Program: National Emission Standards for Hazardous Air Pollutants (40 CFR Part 61)
Activity Date: 2005-05-09 00:00:00
Activity Status Date: Not reported
Activity Group: Compliance Monitoring
Activity Type: Inspection/Evaluation
Activity Status: Not reported

Region Code: 04
Programmatic ID: AIR FL0000001205700016
Facility Registry ID: 110027973263
Air Operating Status Code: OPR
Default Air Classification Code: MAJ
Air Program: National Emission Standards for Hazardous Air Pollutants (40 CFR Part 61)
Activity Date: 2005-09-15 00:00:00
Activity Status Date: Not reported
Activity Group: Compliance Monitoring
Activity Type: Inspection/Evaluation
Activity Status: Not reported

Region Code: 04
Programmatic ID: AIR FL0000001205700016
Facility Registry ID: 110027973263
Air Operating Status Code: OPR
Default Air Classification Code: MAJ
Air Program: National Emission Standards for Hazardous Air Pollutants (40 CFR Part 61)
Activity Date: 2006-08-06 00:00:00
Activity Status Date: Not reported
Activity Group: Compliance Monitoring
Activity Type: Inspection/Evaluation
Activity Status: Not reported

Region Code: 04
Programmatic ID: AIR FL0000001205700016
Facility Registry ID: 110027973263
Air Operating Status Code: OPR
Default Air Classification Code: MAJ
Air Program: National Emission Standards for Hazardous Air Pollutants (40 CFR Part 61)
Activity Date: 2006-08-07 00:00:00
Activity Status Date: Not reported
Activity Group: Compliance Monitoring
Activity Type: Inspection/Evaluation
Activity Status: Not reported

Region Code: 04
Programmatic ID: AIR FL0000001205700016
Facility Registry ID: 110027973263
Air Operating Status Code: OPR
Default Air Classification Code: MAJ
Air Program: National Emission Standards for Hazardous Air Pollutants (40 CFR Part 61)

Map ID
Direction
Distance
Elevation

MAP FINDINGS

Site

Database(s)

EDR ID Number
EPA ID Number

CITGO PETROLEUM CORPORATION (Continued)

1009721481

Activity Date: 2007-07-25 00:00:00
Activity Status Date: Not reported
Activity Group: Compliance Monitoring
Activity Type: Inspection/Evaluation
Activity Status: Not reported

Region Code: 04
Programmatic ID: AIR FL0000001205700016
Facility Registry ID: 110027973263
Air Operating Status Code: OPR
Default Air Classification Code: MAJ
Air Program: National Emission Standards for Hazardous Air Pollutants (40 CFR Part 61)
Activity Date: 2008-03-24 00:00:00
Activity Status Date: Not reported
Activity Group: Compliance Monitoring
Activity Type: Inspection/Evaluation
Activity Status: Not reported

Region Code: 04
Programmatic ID: AIR FL0000001205700016
Facility Registry ID: 110027973263
Air Operating Status Code: OPR
Default Air Classification Code: MAJ
Air Program: National Emission Standards for Hazardous Air Pollutants (40 CFR Part 61)
Activity Date: 2009-04-24 00:00:00
Activity Status Date: Not reported
Activity Group: Compliance Monitoring
Activity Type: Inspection/Evaluation
Activity Status: Not reported

Region Code: 04
Programmatic ID: AIR FL0000001205700016
Facility Registry ID: 110027973263
Air Operating Status Code: OPR
Default Air Classification Code: MAJ
Air Program: National Emission Standards for Hazardous Air Pollutants (40 CFR Part 61)
Activity Date: 2009-05-28 00:00:00
Activity Status Date: Not reported
Activity Group: Compliance Monitoring
Activity Type: Inspection/Evaluation
Activity Status: Not reported

Region Code: 04
Programmatic ID: AIR FL0000001205700016
Facility Registry ID: 110027973263
Air Operating Status Code: OPR
Default Air Classification Code: MAJ
Air Program: National Emission Standards for Hazardous Air Pollutants (40 CFR Part 61)
Activity Date: 2009-09-02 00:00:00
Activity Status Date: Not reported
Activity Group: Compliance Monitoring
Activity Type: Inspection/Evaluation
Activity Status: Not reported

Region Code: 04
Programmatic ID: AIR FL0000001205700016
Facility Registry ID: 110027973263

Map ID
Direction
Distance
Elevation

MAP FINDINGS

Site

Database(s)

EDR ID Number
EPA ID Number

CITGO PETROLEUM CORPORATION (Continued)

1009721481

Air Operating Status Code: OPR
Default Air Classification Code: MAJ
Air Program: New Source Performance Standards
Activity Date: 2014-12-01 00:00:00
Activity Status Date: 2015-07-08 09:57:50
Activity Group: Compliance Monitoring
Activity Type: Inspection/Evaluation
Activity Status: Active

Region Code: 04
Programmatic ID: AIR FL0000001205700016
Facility Registry ID: 110027973263
Air Operating Status Code: OPR
Default Air Classification Code: MAJ
Air Program: New Source Performance Standards
Activity Date: 2014-12-08 00:00:00
Activity Status Date: 2015-07-08 09:57:51
Activity Group: Compliance Monitoring
Activity Type: Inspection/Evaluation
Activity Status: Active

Region Code: 04
Programmatic ID: AIR FL0000001205700016
Facility Registry ID: 110027973263
Air Operating Status Code: OPR
Default Air Classification Code: MAJ
Air Program: New Source Performance Standards
Activity Date: 2015-01-29 00:00:00
Activity Status Date: 2015-07-15 12:47:03
Activity Group: Compliance Monitoring
Activity Type: Inspection/Evaluation
Activity Status: Active

Region Code: 04
Programmatic ID: AIR FL0000001205700016
Facility Registry ID: 110027973263
Air Operating Status Code: OPR
Default Air Classification Code: MAJ
Air Program: New Source Performance Standards
Activity Date: 2015-08-11 00:00:00
Activity Status Date: 2015-10-05 13:24:38
Activity Group: Compliance Monitoring
Activity Type: Inspection/Evaluation
Activity Status: Active

Region Code: 04
Programmatic ID: AIR FL0000001205700016
Facility Registry ID: 110027973263
Air Operating Status Code: OPR
Default Air Classification Code: MAJ
Air Program: New Source Performance Standards
Activity Date: 2016-01-06 00:00:00
Activity Status Date: 2016-01-27 12:23:01
Activity Group: Compliance Monitoring
Activity Type: Inspection/Evaluation
Activity Status: Active

Map ID
Direction
Distance
Elevation

MAP FINDINGS

Site

Database(s)

EDR ID Number
EPA ID Number

CITGO PETROLEUM CORPORATION (Continued)

1009721481

Region Code: 04
Programmatic ID: AIR FL0000001205700016
Facility Registry ID: 110027973263
Air Operating Status Code: OPR
Default Air Classification Code: MAJ
Air Program: New Source Performance Standards
Activity Date: 2016-02-11 00:00:00
Activity Status Date: 2016-02-16 13:02:28
Activity Group: Compliance Monitoring
Activity Type: Inspection/Evaluation
Activity Status: Active

Region Code: 04
Programmatic ID: AIR FL0000001205700016
Facility Registry ID: 110027973263
Air Operating Status Code: OPR
Default Air Classification Code: MAJ
Air Program: New Source Performance Standards
Activity Date: 2016-08-02 00:00:00
Activity Status Date: 2016-09-22 07:22:46
Activity Group: Compliance Monitoring
Activity Type: Inspection/Evaluation
Activity Status: Active

Region Code: 04
Programmatic ID: AIR FL0000001205700016
Facility Registry ID: 110027973263
Air Operating Status Code: OPR
Default Air Classification Code: MAJ
Air Program: New Source Performance Standards
Activity Date: 1994-04-20 00:00:00
Activity Status Date: Not reported
Activity Group: Compliance Monitoring
Activity Type: Inspection/Evaluation
Activity Status: Not reported

Region Code: 04
Programmatic ID: AIR FL0000001205700016
Facility Registry ID: 110027973263
Air Operating Status Code: OPR
Default Air Classification Code: MAJ
Air Program: New Source Performance Standards
Activity Date: 1996-05-01 00:00:00
Activity Status Date: Not reported
Activity Group: Compliance Monitoring
Activity Type: Inspection/Evaluation
Activity Status: Not reported

Region Code: 04
Programmatic ID: AIR FL0000001205700016
Facility Registry ID: 110027973263
Air Operating Status Code: OPR
Default Air Classification Code: MAJ
Air Program: New Source Performance Standards
Activity Date: 1997-04-24 00:00:00
Activity Status Date: Not reported
Activity Group: Compliance Monitoring

Map ID
Direction
Distance
Elevation

MAP FINDINGS

Site

Database(s)

EDR ID Number
EPA ID Number

CITGO PETROLEUM CORPORATION (Continued)

1009721481

Activity Type: Inspection/Evaluation
Activity Status: Not reported

Region Code: 04
Programmatic ID: AIR FL0000001205700016
Facility Registry ID: 110027973263
Air Operating Status Code: OPR
Default Air Classification Code: MAJ
Air Program: New Source Performance Standards
Activity Date: 1998-02-18 00:00:00
Activity Status Date: Not reported
Activity Group: Compliance Monitoring
Activity Type: Inspection/Evaluation
Activity Status: Not reported

Region Code: 04
Programmatic ID: AIR FL0000001205700016
Facility Registry ID: 110027973263
Air Operating Status Code: OPR
Default Air Classification Code: MAJ
Air Program: New Source Performance Standards
Activity Date: 1999-03-16 00:00:00
Activity Status Date: Not reported
Activity Group: Compliance Monitoring
Activity Type: Inspection/Evaluation
Activity Status: Not reported

Region Code: 04
Programmatic ID: AIR FL0000001205700016
Facility Registry ID: 110027973263
Air Operating Status Code: OPR
Default Air Classification Code: MAJ
Air Program: New Source Performance Standards
Activity Date: 2000-02-16 00:00:00
Activity Status Date: Not reported
Activity Group: Compliance Monitoring
Activity Type: Inspection/Evaluation
Activity Status: Not reported

Region Code: 04
Programmatic ID: AIR FL0000001205700016
Facility Registry ID: 110027973263
Air Operating Status Code: OPR
Default Air Classification Code: MAJ
Air Program: New Source Performance Standards
Activity Date: 2000-12-14 00:00:00
Activity Status Date: Not reported
Activity Group: Compliance Monitoring
Activity Type: Inspection/Evaluation
Activity Status: Not reported

Region Code: 04
Programmatic ID: AIR FL0000001205700016
Facility Registry ID: 110027973263
Air Operating Status Code: OPR
Default Air Classification Code: MAJ
Air Program: New Source Performance Standards

Map ID
Direction
Distance
Elevation

MAP FINDINGS

Site

Database(s)

EDR ID Number
EPA ID Number

CITGO PETROLEUM CORPORATION (Continued)

1009721481

Activity Date: 2002-11-26 00:00:00
Activity Status Date: Not reported
Activity Group: Compliance Monitoring
Activity Type: Inspection/Evaluation
Activity Status: Not reported

Region Code: 04
Programmatic ID: AIR FL0000001205700016
Facility Registry ID: 110027973263
Air Operating Status Code: OPR
Default Air Classification Code: MAJ
Air Program: New Source Performance Standards
Activity Date: 2003-06-05 00:00:00
Activity Status Date: Not reported
Activity Group: Compliance Monitoring
Activity Type: Inspection/Evaluation
Activity Status: Not reported

Region Code: 04
Programmatic ID: AIR FL0000001205700016
Facility Registry ID: 110027973263
Air Operating Status Code: OPR
Default Air Classification Code: MAJ
Air Program: New Source Performance Standards
Activity Date: 2003-06-06 00:00:00
Activity Status Date: Not reported
Activity Group: Compliance Monitoring
Activity Type: Inspection/Evaluation
Activity Status: Not reported

Region Code: 04
Programmatic ID: AIR FL0000001205700016
Facility Registry ID: 110027973263
Air Operating Status Code: OPR
Default Air Classification Code: MAJ
Air Program: New Source Performance Standards
Activity Date: 2004-08-25 00:00:00
Activity Status Date: Not reported
Activity Group: Compliance Monitoring
Activity Type: Inspection/Evaluation
Activity Status: Not reported

Region Code: 04
Programmatic ID: AIR FL0000001205700016
Facility Registry ID: 110027973263
Air Operating Status Code: OPR
Default Air Classification Code: MAJ
Air Program: New Source Performance Standards
Activity Date: 2005-05-09 00:00:00
Activity Status Date: Not reported
Activity Group: Compliance Monitoring
Activity Type: Inspection/Evaluation
Activity Status: Not reported

Region Code: 04
Programmatic ID: AIR FL0000001205700016
Facility Registry ID: 110027973263

Map ID
Direction
Distance
Elevation

MAP FINDINGS

Site

Database(s)

EDR ID Number
EPA ID Number

CITGO PETROLEUM CORPORATION (Continued)

1009721481

Air Operating Status Code: OPR
Default Air Classification Code: MAJ
Air Program: New Source Performance Standards
Activity Date: 2005-06-30 00:00:00
Activity Status Date: Not reported
Activity Group: Compliance Monitoring
Activity Type: Inspection/Evaluation
Activity Status: Not reported

Region Code: 04
Programmatic ID: AIR FL0000001205700016
Facility Registry ID: 110027973263
Air Operating Status Code: OPR
Default Air Classification Code: MAJ
Air Program: New Source Performance Standards
Activity Date: 2005-09-15 00:00:00
Activity Status Date: Not reported
Activity Group: Compliance Monitoring
Activity Type: Inspection/Evaluation
Activity Status: Not reported

Region Code: 04
Programmatic ID: AIR FL0000001205700016
Facility Registry ID: 110027973263
Air Operating Status Code: OPR
Default Air Classification Code: MAJ
Air Program: New Source Performance Standards
Activity Date: 2006-08-06 00:00:00
Activity Status Date: Not reported
Activity Group: Compliance Monitoring
Activity Type: Inspection/Evaluation
Activity Status: Not reported

Region Code: 04
Programmatic ID: AIR FL0000001205700016
Facility Registry ID: 110027973263
Air Operating Status Code: OPR
Default Air Classification Code: MAJ
Air Program: New Source Performance Standards
Activity Date: 2006-08-07 00:00:00
Activity Status Date: Not reported
Activity Group: Compliance Monitoring
Activity Type: Inspection/Evaluation
Activity Status: Not reported

Region Code: 04
Programmatic ID: AIR FL0000001205700016
Facility Registry ID: 110027973263
Air Operating Status Code: OPR
Default Air Classification Code: MAJ
Air Program: New Source Performance Standards
Activity Date: 2007-07-25 00:00:00
Activity Status Date: Not reported
Activity Group: Compliance Monitoring
Activity Type: Inspection/Evaluation
Activity Status: Not reported

Map ID
Direction
Distance
Elevation

MAP FINDINGS

Site

Database(s)

EDR ID Number
EPA ID Number

CITGO PETROLEUM CORPORATION (Continued)

1009721481

Region Code: 04
Programmatic ID: AIR FL0000001205700016
Facility Registry ID: 110027973263
Air Operating Status Code: OPR
Default Air Classification Code: MAJ
Air Program: New Source Performance Standards
Activity Date: 2008-03-24 00:00:00
Activity Status Date: Not reported
Activity Group: Compliance Monitoring
Activity Type: Inspection/Evaluation
Activity Status: Not reported

Region Code: 04
Programmatic ID: AIR FL0000001205700016
Facility Registry ID: 110027973263
Air Operating Status Code: OPR
Default Air Classification Code: MAJ
Air Program: New Source Performance Standards
Activity Date: 2009-04-24 00:00:00
Activity Status Date: Not reported
Activity Group: Compliance Monitoring
Activity Type: Inspection/Evaluation
Activity Status: Not reported

Region Code: 04
Programmatic ID: AIR FL0000001205700016
Facility Registry ID: 110027973263
Air Operating Status Code: OPR
Default Air Classification Code: MAJ
Air Program: New Source Performance Standards
Activity Date: 2009-04-27 00:00:00
Activity Status Date: Not reported
Activity Group: Compliance Monitoring
Activity Type: Inspection/Evaluation
Activity Status: Not reported

Region Code: 04
Programmatic ID: AIR FL0000001205700016
Facility Registry ID: 110027973263
Air Operating Status Code: OPR
Default Air Classification Code: MAJ
Air Program: New Source Performance Standards
Activity Date: 2009-05-28 00:00:00
Activity Status Date: Not reported
Activity Group: Compliance Monitoring
Activity Type: Inspection/Evaluation
Activity Status: Not reported

Region Code: 04
Programmatic ID: AIR FL0000001205700016
Facility Registry ID: 110027973263
Air Operating Status Code: OPR
Default Air Classification Code: MAJ
Air Program: New Source Performance Standards
Activity Date: 2009-09-02 00:00:00
Activity Status Date: Not reported
Activity Group: Compliance Monitoring

Map ID
Direction
Distance
Elevation

MAP FINDINGS

Site

Database(s)

EDR ID Number
EPA ID Number

CITGO PETROLEUM CORPORATION (Continued)

1009721481

Activity Type: Inspection/Evaluation
Activity Status: Not reported

Region Code: 04
Programmatic ID: AIR FL0000001205700016
Facility Registry ID: 110027973263
Air Operating Status Code: OPR
Default Air Classification Code: MAJ
Air Program: New Source Performance Standards
Activity Date: 2010-08-12 00:00:00
Activity Status Date: Not reported
Activity Group: Compliance Monitoring
Activity Type: Inspection/Evaluation
Activity Status: Not reported

Region Code: 04
Programmatic ID: AIR FL0000001205700016
Facility Registry ID: 110027973263
Air Operating Status Code: OPR
Default Air Classification Code: MAJ
Air Program: New Source Performance Standards
Activity Date: 2011-02-07 00:00:00
Activity Status Date: Not reported
Activity Group: Compliance Monitoring
Activity Type: Inspection/Evaluation
Activity Status: Not reported

Region Code: 04
Programmatic ID: AIR FL0000001205700016
Facility Registry ID: 110027973263
Air Operating Status Code: OPR
Default Air Classification Code: MAJ
Air Program: New Source Performance Standards
Activity Date: 2011-03-09 00:00:00
Activity Status Date: Not reported
Activity Group: Compliance Monitoring
Activity Type: Inspection/Evaluation
Activity Status: Not reported

Region Code: 04
Programmatic ID: AIR FL0000001205700016
Facility Registry ID: 110027973263
Air Operating Status Code: OPR
Default Air Classification Code: MAJ
Air Program: New Source Performance Standards
Activity Date: 2011-06-17 00:00:00
Activity Status Date: Not reported
Activity Group: Compliance Monitoring
Activity Type: Inspection/Evaluation
Activity Status: Not reported

Region Code: 04
Programmatic ID: AIR FL0000001205700016
Facility Registry ID: 110027973263
Air Operating Status Code: OPR
Default Air Classification Code: MAJ
Air Program: New Source Performance Standards

Map ID
Direction
Distance
Elevation

MAP FINDINGS

Site

Database(s)

EDR ID Number
EPA ID Number

CITGO PETROLEUM CORPORATION (Continued)

1009721481

Activity Date:	2013-07-02 00:00:00
Activity Status Date:	Not reported
Activity Group:	Compliance Monitoring
Activity Type:	Inspection/Evaluation
Activity Status:	Not reported
Region Code:	04
Programmatic ID:	AIR FL0000001205700016
Facility Registry ID:	110027973263
Air Operating Status Code:	OPR
Default Air Classification Code:	MAJ
Air Program:	State Implementation Plan for National Primary and Secondary Ambient Air Quality Standards
Activity Date:	2014-12-01 00:00:00
Activity Status Date:	2015-07-08 09:57:50
Activity Group:	Compliance Monitoring
Activity Type:	Inspection/Evaluation
Activity Status:	Active
Region Code:	04
Programmatic ID:	AIR FL0000001205700016
Facility Registry ID:	110027973263
Air Operating Status Code:	OPR
Default Air Classification Code:	MAJ
Air Program:	State Implementation Plan for National Primary and Secondary Ambient Air Quality Standards
Activity Date:	2014-12-08 00:00:00
Activity Status Date:	2015-07-08 09:57:51
Activity Group:	Compliance Monitoring
Activity Type:	Inspection/Evaluation
Activity Status:	Active
Region Code:	04
Programmatic ID:	AIR FL0000001205700016
Facility Registry ID:	110027973263
Air Operating Status Code:	OPR
Default Air Classification Code:	MAJ
Air Program:	State Implementation Plan for National Primary and Secondary Ambient Air Quality Standards
Activity Date:	2015-01-29 00:00:00
Activity Status Date:	2015-07-15 12:47:03
Activity Group:	Compliance Monitoring
Activity Type:	Inspection/Evaluation
Activity Status:	Active
Region Code:	04
Programmatic ID:	AIR FL0000001205700016
Facility Registry ID:	110027973263
Air Operating Status Code:	OPR
Default Air Classification Code:	MAJ
Air Program:	State Implementation Plan for National Primary and Secondary Ambient Air Quality Standards
Activity Date:	2015-08-11 00:00:00
Activity Status Date:	2015-10-05 13:24:38
Activity Group:	Compliance Monitoring
Activity Type:	Inspection/Evaluation
Activity Status:	Active
Region Code:	04
Programmatic ID:	AIR FL0000001205700016
Facility Registry ID:	110027973263

Map ID
Direction
Distance
Elevation

MAP FINDINGS

Site

Database(s)

EDR ID Number
EPA ID Number

CITGO PETROLEUM CORPORATION (Continued)

1009721481

Air Operating Status Code: OPR
Default Air Classification Code: MAJ
Air Program: State Implementation Plan for National Primary and Secondary Ambient Air Quality Standards
Activity Date: 2016-01-06 00:00:00
Activity Status Date: 2016-01-27 12:23:01
Activity Group: Compliance Monitoring
Activity Type: Inspection/Evaluation
Activity Status: Active

Region Code: 04
Programmatic ID: AIR FL0000001205700016
Facility Registry ID: 110027973263
Air Operating Status Code: OPR
Default Air Classification Code: MAJ
Air Program: State Implementation Plan for National Primary and Secondary Ambient Air Quality Standards
Activity Date: 2016-02-11 00:00:00
Activity Status Date: 2016-02-16 13:02:28
Activity Group: Compliance Monitoring
Activity Type: Inspection/Evaluation
Activity Status: Active

Region Code: 04
Programmatic ID: AIR FL0000001205700016
Facility Registry ID: 110027973263
Air Operating Status Code: OPR
Default Air Classification Code: MAJ
Air Program: State Implementation Plan for National Primary and Secondary Ambient Air Quality Standards
Activity Date: 2016-08-02 00:00:00
Activity Status Date: 2016-09-22 07:22:46
Activity Group: Compliance Monitoring
Activity Type: Inspection/Evaluation
Activity Status: Active

Region Code: 04
Programmatic ID: AIR FL0000001205700016
Facility Registry ID: 110027973263
Air Operating Status Code: OPR
Default Air Classification Code: MAJ
Air Program: State Implementation Plan for National Primary and Secondary Ambient Air Quality Standards
Activity Date: 1989-02-09 00:00:00
Activity Status Date: Not reported
Activity Group: Compliance Monitoring
Activity Type: Inspection/Evaluation
Activity Status: Not reported

Region Code: 04
Programmatic ID: AIR FL0000001205700016
Facility Registry ID: 110027973263
Air Operating Status Code: OPR
Default Air Classification Code: MAJ
Air Program: State Implementation Plan for National Primary and Secondary Ambient Air Quality Standards
Activity Date: 1994-04-20 00:00:00
Activity Status Date: Not reported
Activity Group: Compliance Monitoring
Activity Type: Inspection/Evaluation
Activity Status: Not reported

Map ID
Direction
Distance
Elevation

MAP FINDINGS

Site

Database(s)

EDR ID Number
EPA ID Number

CITGO PETROLEUM CORPORATION (Continued)

1009721481

Region Code: 04
Programmatic ID: AIR FL0000001205700016
Facility Registry ID: 110027973263
Air Operating Status Code: OPR
Default Air Classification Code: MAJ
Air Program: State Implementation Plan for National Primary and Secondary Ambient Air Quality Standards
Activity Date: 1996-05-01 00:00:00
Activity Status Date: Not reported
Activity Group: Compliance Monitoring
Activity Type: Inspection/Evaluation
Activity Status: Not reported

Region Code: 04
Programmatic ID: AIR FL0000001205700016
Facility Registry ID: 110027973263
Air Operating Status Code: OPR
Default Air Classification Code: MAJ
Air Program: State Implementation Plan for National Primary and Secondary Ambient Air Quality Standards
Activity Date: 1997-04-24 00:00:00
Activity Status Date: Not reported
Activity Group: Compliance Monitoring
Activity Type: Inspection/Evaluation
Activity Status: Not reported

Region Code: 04
Programmatic ID: AIR FL0000001205700016
Facility Registry ID: 110027973263
Air Operating Status Code: OPR
Default Air Classification Code: MAJ
Air Program: State Implementation Plan for National Primary and Secondary Ambient Air Quality Standards
Activity Date: 1998-02-18 00:00:00
Activity Status Date: Not reported
Activity Group: Compliance Monitoring
Activity Type: Inspection/Evaluation
Activity Status: Not reported

Region Code: 04
Programmatic ID: AIR FL0000001205700016
Facility Registry ID: 110027973263
Air Operating Status Code: OPR
Default Air Classification Code: MAJ
Air Program: State Implementation Plan for National Primary and Secondary Ambient Air Quality Standards
Activity Date: 1999-03-16 00:00:00
Activity Status Date: Not reported
Activity Group: Compliance Monitoring
Activity Type: Inspection/Evaluation
Activity Status: Not reported

Region Code: 04
Programmatic ID: AIR FL0000001205700016
Facility Registry ID: 110027973263
Air Operating Status Code: OPR
Default Air Classification Code: MAJ
Air Program: State Implementation Plan for National Primary and Secondary Ambient Air Quality Standards
Activity Date: 2000-02-16 00:00:00
Activity Status Date: Not reported
Activity Group: Compliance Monitoring

Map ID
Direction
Distance
Elevation

MAP FINDINGS

Site

Database(s)

EDR ID Number
EPA ID Number

CITGO PETROLEUM CORPORATION (Continued)

1009721481

Activity Type:	Inspection/Evaluation
Activity Status:	Not reported
Region Code:	04
Programmatic ID:	AIR FL0000001205700016
Facility Registry ID:	110027973263
Air Operating Status Code:	OPR
Default Air Classification Code:	MAJ
Air Program:	State Implementation Plan for National Primary and Secondary Ambient Air Quality Standards
Activity Date:	2000-12-14 00:00:00
Activity Status Date:	Not reported
Activity Group:	Compliance Monitoring
Activity Type:	Inspection/Evaluation
Activity Status:	Not reported
Region Code:	04
Programmatic ID:	AIR FL0000001205700016
Facility Registry ID:	110027973263
Air Operating Status Code:	OPR
Default Air Classification Code:	MAJ
Air Program:	State Implementation Plan for National Primary and Secondary Ambient Air Quality Standards
Activity Date:	2002-11-26 00:00:00
Activity Status Date:	Not reported
Activity Group:	Compliance Monitoring
Activity Type:	Inspection/Evaluation
Activity Status:	Not reported
Region Code:	04
Programmatic ID:	AIR FL0000001205700016
Facility Registry ID:	110027973263
Air Operating Status Code:	OPR
Default Air Classification Code:	MAJ
Air Program:	State Implementation Plan for National Primary and Secondary Ambient Air Quality Standards
Activity Date:	2003-06-05 00:00:00
Activity Status Date:	Not reported
Activity Group:	Compliance Monitoring
Activity Type:	Inspection/Evaluation
Activity Status:	Not reported
Region Code:	04
Programmatic ID:	AIR FL0000001205700016
Facility Registry ID:	110027973263
Air Operating Status Code:	OPR
Default Air Classification Code:	MAJ
Air Program:	State Implementation Plan for National Primary and Secondary Ambient Air Quality Standards
Activity Date:	2003-06-06 00:00:00
Activity Status Date:	Not reported
Activity Group:	Compliance Monitoring
Activity Type:	Inspection/Evaluation
Activity Status:	Not reported
Region Code:	04
Programmatic ID:	AIR FL0000001205700016
Facility Registry ID:	110027973263
Air Operating Status Code:	OPR
Default Air Classification Code:	MAJ
Air Program:	State Implementation Plan for National Primary and Secondary Ambient Air Quality Standards

Map ID
Direction
Distance
Elevation

MAP FINDINGS

Site

Database(s)

EDR ID Number
EPA ID Number

CITGO PETROLEUM CORPORATION (Continued)

1009721481

Activity Date:	2004-08-25 00:00:00
Activity Status Date:	Not reported
Activity Group:	Compliance Monitoring
Activity Type:	Inspection/Evaluation
Activity Status:	Not reported
Region Code:	04
Programmatic ID:	AIR FL0000001205700016
Facility Registry ID:	110027973263
Air Operating Status Code:	OPR
Default Air Classification Code:	MAJ
Air Program:	State Implementation Plan for National Primary and Secondary Ambient Air Quality Standards
Activity Date:	2005-05-09 00:00:00
Activity Status Date:	Not reported
Activity Group:	Compliance Monitoring
Activity Type:	Inspection/Evaluation
Activity Status:	Not reported
Region Code:	04
Programmatic ID:	AIR FL0000001205700016
Facility Registry ID:	110027973263
Air Operating Status Code:	OPR
Default Air Classification Code:	MAJ
Air Program:	State Implementation Plan for National Primary and Secondary Ambient Air Quality Standards
Activity Date:	2005-06-30 00:00:00
Activity Status Date:	Not reported
Activity Group:	Compliance Monitoring
Activity Type:	Inspection/Evaluation
Activity Status:	Not reported
Region Code:	04
Programmatic ID:	AIR FL0000001205700016
Facility Registry ID:	110027973263
Air Operating Status Code:	OPR
Default Air Classification Code:	MAJ
Air Program:	State Implementation Plan for National Primary and Secondary Ambient Air Quality Standards
Activity Date:	2005-09-15 00:00:00
Activity Status Date:	Not reported
Activity Group:	Compliance Monitoring
Activity Type:	Inspection/Evaluation
Activity Status:	Not reported
Region Code:	04
Programmatic ID:	AIR FL0000001205700016
Facility Registry ID:	110027973263
Air Operating Status Code:	OPR
Default Air Classification Code:	MAJ
Air Program:	State Implementation Plan for National Primary and Secondary Ambient Air Quality Standards
Activity Date:	2006-08-06 00:00:00
Activity Status Date:	Not reported
Activity Group:	Compliance Monitoring
Activity Type:	Inspection/Evaluation
Activity Status:	Not reported
Region Code:	04
Programmatic ID:	AIR FL0000001205700016
Facility Registry ID:	110027973263

Map ID
Direction
Distance
Elevation

MAP FINDINGS

Site

Database(s)

EDR ID Number
EPA ID Number

CITGO PETROLEUM CORPORATION (Continued)

1009721481

Air Operating Status Code: OPR
Default Air Classification Code: MAJ
Air Program: State Implementation Plan for National Primary and Secondary Ambient Air Quality Standards
Activity Date: 2006-08-07 00:00:00
Activity Status Date: Not reported
Activity Group: Compliance Monitoring
Activity Type: Inspection/Evaluation
Activity Status: Not reported

Region Code: 04
Programmatic ID: AIR FL0000001205700016
Facility Registry ID: 110027973263
Air Operating Status Code: OPR
Default Air Classification Code: MAJ
Air Program: State Implementation Plan for National Primary and Secondary Ambient Air Quality Standards
Activity Date: 2007-07-25 00:00:00
Activity Status Date: Not reported
Activity Group: Compliance Monitoring
Activity Type: Inspection/Evaluation
Activity Status: Not reported

Region Code: 04
Programmatic ID: AIR FL0000001205700016
Facility Registry ID: 110027973263
Air Operating Status Code: OPR
Default Air Classification Code: MAJ
Air Program: State Implementation Plan for National Primary and Secondary Ambient Air Quality Standards
Activity Date: 2008-03-24 00:00:00
Activity Status Date: Not reported
Activity Group: Compliance Monitoring
Activity Type: Inspection/Evaluation
Activity Status: Not reported

Region Code: 04
Programmatic ID: AIR FL0000001205700016
Facility Registry ID: 110027973263
Air Operating Status Code: OPR
Default Air Classification Code: MAJ
Air Program: State Implementation Plan for National Primary and Secondary Ambient Air Quality Standards
Activity Date: 2009-04-24 00:00:00
Activity Status Date: Not reported
Activity Group: Compliance Monitoring
Activity Type: Inspection/Evaluation
Activity Status: Not reported

Region Code: 04
Programmatic ID: AIR FL0000001205700016
Facility Registry ID: 110027973263
Air Operating Status Code: OPR
Default Air Classification Code: MAJ
Air Program: State Implementation Plan for National Primary and Secondary Ambient Air Quality Standards
Activity Date: 2009-04-27 00:00:00
Activity Status Date: Not reported
Activity Group: Compliance Monitoring
Activity Type: Inspection/Evaluation
Activity Status: Not reported

Map ID
Direction
Distance
Elevation

MAP FINDINGS

Site

Database(s)

EDR ID Number
EPA ID Number

CITGO PETROLEUM CORPORATION (Continued)

1009721481

Region Code: 04
Programmatic ID: AIR FL0000001205700016
Facility Registry ID: 110027973263
Air Operating Status Code: OPR
Default Air Classification Code: MAJ
Air Program: State Implementation Plan for National Primary and Secondary Ambient Air Quality Standards
Activity Date: 2009-05-28 00:00:00
Activity Status Date: Not reported
Activity Group: Compliance Monitoring
Activity Type: Inspection/Evaluation
Activity Status: Not reported

Region Code: 04
Programmatic ID: AIR FL0000001205700016
Facility Registry ID: 110027973263
Air Operating Status Code: OPR
Default Air Classification Code: MAJ
Air Program: State Implementation Plan for National Primary and Secondary Ambient Air Quality Standards
Activity Date: 2009-09-02 00:00:00
Activity Status Date: Not reported
Activity Group: Compliance Monitoring
Activity Type: Inspection/Evaluation
Activity Status: Not reported

Region Code: 04
Programmatic ID: AIR FL0000001205700016
Facility Registry ID: 110027973263
Air Operating Status Code: OPR
Default Air Classification Code: MAJ
Air Program: State Implementation Plan for National Primary and Secondary Ambient Air Quality Standards
Activity Date: 2010-08-12 00:00:00
Activity Status Date: Not reported
Activity Group: Compliance Monitoring
Activity Type: Inspection/Evaluation
Activity Status: Not reported

Region Code: 04
Programmatic ID: AIR FL0000001205700016
Facility Registry ID: 110027973263
Air Operating Status Code: OPR
Default Air Classification Code: MAJ
Air Program: State Implementation Plan for National Primary and Secondary Ambient Air Quality Standards
Activity Date: 2011-02-07 00:00:00
Activity Status Date: Not reported
Activity Group: Compliance Monitoring
Activity Type: Inspection/Evaluation
Activity Status: Not reported

Region Code: 04
Programmatic ID: AIR FL0000001205700016
Facility Registry ID: 110027973263
Air Operating Status Code: OPR
Default Air Classification Code: MAJ
Air Program: State Implementation Plan for National Primary and Secondary Ambient Air Quality Standards
Activity Date: 2011-03-09 00:00:00
Activity Status Date: Not reported
Activity Group: Compliance Monitoring

Map ID
Direction
Distance
Elevation

MAP FINDINGS

Site

Database(s)

EDR ID Number
EPA ID Number

CITGO PETROLEUM CORPORATION (Continued)

1009721481

Activity Type: Inspection/Evaluation
Activity Status: Not reported

Region Code: 04
Programmatic ID: AIR FL0000001205700016
Facility Registry ID: 110027973263
Air Operating Status Code: OPR
Default Air Classification Code: MAJ
Air Program: State Implementation Plan for National Primary and Secondary Ambient Air Quality Standards
Activity Date: 2011-06-17 00:00:00
Activity Status Date: Not reported
Activity Group: Compliance Monitoring
Activity Type: Inspection/Evaluation
Activity Status: Not reported

Region Code: 04
Programmatic ID: AIR FL0000001205700016
Facility Registry ID: 110027973263
Air Operating Status Code: OPR
Default Air Classification Code: MAJ
Air Program: State Implementation Plan for National Primary and Secondary Ambient Air Quality Standards
Activity Date: 2013-07-02 00:00:00
Activity Status Date: Not reported
Activity Group: Compliance Monitoring
Activity Type: Inspection/Evaluation
Activity Status: Not reported

Region Code: 04
Programmatic ID: AIR FL0000001205700016
Facility Registry ID: 110027973263
Air Operating Status Code: OPR
Default Air Classification Code: MAJ
Air Program: State Implementation Plan for National Primary and Secondary Ambient Air Quality Standards
Activity Date: 1989-05-25 00:00:00
Activity Status Date: 1989-05-25 00:00:00
Activity Group: Enforcement Action
Activity Type: Administrative - Formal
Activity Status: Final Order Issued

Region Code: 04
Programmatic ID: AIR FL0000001205700016
Facility Registry ID: 110027973263
Air Operating Status Code: OPR
Default Air Classification Code: MAJ
Air Program: Title V Permits
Activity Date: 2014-12-01 00:00:00
Activity Status Date: 2015-07-08 09:57:50
Activity Group: Compliance Monitoring
Activity Type: Inspection/Evaluation
Activity Status: Active

Region Code: 04
Programmatic ID: AIR FL0000001205700016
Facility Registry ID: 110027973263
Air Operating Status Code: OPR
Default Air Classification Code: MAJ
Air Program: Title V Permits

Map ID
Direction
Distance
Elevation

MAP FINDINGS

Site

Database(s)

EDR ID Number
EPA ID Number

CITGO PETROLEUM CORPORATION (Continued)

1009721481

Activity Date: 2014-12-08 00:00:00
Activity Status Date: 2015-07-08 09:57:51
Activity Group: Compliance Monitoring
Activity Type: Inspection/Evaluation
Activity Status: Active

Region Code: 04
Programmatic ID: AIR FL0000001205700016
Facility Registry ID: 110027973263
Air Operating Status Code: OPR
Default Air Classification Code: MAJ
Air Program: Title V Permits
Activity Date: 2015-01-29 00:00:00
Activity Status Date: 2015-07-15 12:47:03
Activity Group: Compliance Monitoring
Activity Type: Inspection/Evaluation
Activity Status: Active

Region Code: 04
Programmatic ID: AIR FL0000001205700016
Facility Registry ID: 110027973263
Air Operating Status Code: OPR
Default Air Classification Code: MAJ
Air Program: Title V Permits
Activity Date: 2015-08-11 00:00:00
Activity Status Date: 2015-10-05 13:24:38
Activity Group: Compliance Monitoring
Activity Type: Inspection/Evaluation
Activity Status: Active

Region Code: 04
Programmatic ID: AIR FL0000001205700016
Facility Registry ID: 110027973263
Air Operating Status Code: OPR
Default Air Classification Code: MAJ
Air Program: Title V Permits
Activity Date: 2016-01-06 00:00:00
Activity Status Date: 2016-01-27 12:23:01
Activity Group: Compliance Monitoring
Activity Type: Inspection/Evaluation
Activity Status: Active

Region Code: 04
Programmatic ID: AIR FL0000001205700016
Facility Registry ID: 110027973263
Air Operating Status Code: OPR
Default Air Classification Code: MAJ
Air Program: Title V Permits
Activity Date: 2016-02-11 00:00:00
Activity Status Date: 2016-02-16 13:02:28
Activity Group: Compliance Monitoring
Activity Type: Inspection/Evaluation
Activity Status: Active

Region Code: 04
Programmatic ID: AIR FL0000001205700016
Facility Registry ID: 110027973263

Map ID
Direction
Distance
Elevation

MAP FINDINGS

Site

Database(s)

EDR ID Number
EPA ID Number

CITGO PETROLEUM CORPORATION (Continued)

1009721481

Air Operating Status Code: OPR
Default Air Classification Code: MAJ
Air Program: Title V Permits
Activity Date: 2016-08-02 00:00:00
Activity Status Date: 2016-09-22 07:22:46
Activity Group: Compliance Monitoring
Activity Type: Inspection/Evaluation
Activity Status: Active

Region Code: 04
Programmatic ID: AIR FL0000001205700016
Facility Registry ID: 110027973263
Air Operating Status Code: OPR
Default Air Classification Code: MAJ
Air Program: Title V Permits
Activity Date: 2001-10-03 00:00:00
Activity Status Date: Not reported
Activity Group: Compliance Monitoring
Activity Type: Inspection/Evaluation
Activity Status: Not reported

Region Code: 04
Programmatic ID: AIR FL0000001205700016
Facility Registry ID: 110027973263
Air Operating Status Code: OPR
Default Air Classification Code: MAJ
Air Program: Title V Permits
Activity Date: 2002-09-12 00:00:00
Activity Status Date: Not reported
Activity Group: Compliance Monitoring
Activity Type: Inspection/Evaluation
Activity Status: Not reported

Region Code: 04
Programmatic ID: AIR FL0000001205700016
Facility Registry ID: 110027973263
Air Operating Status Code: OPR
Default Air Classification Code: MAJ
Air Program: Title V Permits
Activity Date: 2002-09-29 00:00:00
Activity Status Date: Not reported
Activity Group: Compliance Monitoring
Activity Type: Inspection/Evaluation
Activity Status: Not reported

Region Code: 04
Programmatic ID: AIR FL0000001205700016
Facility Registry ID: 110027973263
Air Operating Status Code: OPR
Default Air Classification Code: MAJ
Air Program: Title V Permits
Activity Date: 2002-10-23 00:00:00
Activity Status Date: Not reported
Activity Group: Compliance Monitoring
Activity Type: Inspection/Evaluation
Activity Status: Not reported

Map ID
Direction
Distance
Elevation

MAP FINDINGS

Site

Database(s)

EDR ID Number
EPA ID Number

CITGO PETROLEUM CORPORATION (Continued)

1009721481

Region Code: 04
Programmatic ID: AIR FL0000001205700016
Facility Registry ID: 110027973263
Air Operating Status Code: OPR
Default Air Classification Code: MAJ
Air Program: Title V Permits
Activity Date: 2002-11-26 00:00:00
Activity Status Date: Not reported
Activity Group: Compliance Monitoring
Activity Type: Inspection/Evaluation
Activity Status: Not reported

Region Code: 04
Programmatic ID: AIR FL0000001205700016
Facility Registry ID: 110027973263
Air Operating Status Code: OPR
Default Air Classification Code: MAJ
Air Program: Title V Permits
Activity Date: 2003-06-05 00:00:00
Activity Status Date: Not reported
Activity Group: Compliance Monitoring
Activity Type: Inspection/Evaluation
Activity Status: Not reported

Region Code: 04
Programmatic ID: AIR FL0000001205700016
Facility Registry ID: 110027973263
Air Operating Status Code: OPR
Default Air Classification Code: MAJ
Air Program: Title V Permits
Activity Date: 2003-06-06 00:00:00
Activity Status Date: Not reported
Activity Group: Compliance Monitoring
Activity Type: Inspection/Evaluation
Activity Status: Not reported

Region Code: 04
Programmatic ID: AIR FL0000001205700016
Facility Registry ID: 110027973263
Air Operating Status Code: OPR
Default Air Classification Code: MAJ
Air Program: Title V Permits
Activity Date: 2003-09-25 00:00:00
Activity Status Date: Not reported
Activity Group: Compliance Monitoring
Activity Type: Inspection/Evaluation
Activity Status: Not reported

Region Code: 04
Programmatic ID: AIR FL0000001205700016
Facility Registry ID: 110027973263
Air Operating Status Code: OPR
Default Air Classification Code: MAJ
Air Program: Title V Permits
Activity Date: 2004-08-24 00:00:00
Activity Status Date: Not reported
Activity Group: Compliance Monitoring

Map ID
Direction
Distance
Elevation

MAP FINDINGS

Site

Database(s)

EDR ID Number
EPA ID Number

CITGO PETROLEUM CORPORATION (Continued)

1009721481

Activity Type: Inspection/Evaluation
Activity Status: Not reported

Region Code: 04
Programmatic ID: AIR FL0000001205700016
Facility Registry ID: 110027973263
Air Operating Status Code: OPR
Default Air Classification Code: MAJ
Air Program: Title V Permits
Activity Date: 2004-08-25 00:00:00
Activity Status Date: Not reported
Activity Group: Compliance Monitoring
Activity Type: Inspection/Evaluation
Activity Status: Not reported

Region Code: 04
Programmatic ID: AIR FL0000001205700016
Facility Registry ID: 110027973263
Air Operating Status Code: OPR
Default Air Classification Code: MAJ
Air Program: Title V Permits
Activity Date: 2004-09-30 00:00:00
Activity Status Date: Not reported
Activity Group: Compliance Monitoring
Activity Type: Inspection/Evaluation
Activity Status: Not reported

Region Code: 04
Programmatic ID: AIR FL0000001205700016
Facility Registry ID: 110027973263
Air Operating Status Code: OPR
Default Air Classification Code: MAJ
Air Program: Title V Permits
Activity Date: 2005-05-09 00:00:00
Activity Status Date: Not reported
Activity Group: Compliance Monitoring
Activity Type: Inspection/Evaluation
Activity Status: Not reported

Region Code: 04
Programmatic ID: AIR FL0000001205700016
Facility Registry ID: 110027973263
Air Operating Status Code: OPR
Default Air Classification Code: MAJ
Air Program: Title V Permits
Activity Date: 2005-06-30 00:00:00
Activity Status Date: Not reported
Activity Group: Compliance Monitoring
Activity Type: Inspection/Evaluation
Activity Status: Not reported

Region Code: 04
Programmatic ID: AIR FL0000001205700016
Facility Registry ID: 110027973263
Air Operating Status Code: OPR
Default Air Classification Code: MAJ
Air Program: Title V Permits

Map ID
Direction
Distance
Elevation

MAP FINDINGS

Site

Database(s)

EDR ID Number
EPA ID Number

CITGO PETROLEUM CORPORATION (Continued)

1009721481

Activity Date: 2005-07-26 00:00:00
Activity Status Date: Not reported
Activity Group: Compliance Monitoring
Activity Type: Inspection/Evaluation
Activity Status: Not reported

Region Code: 04
Programmatic ID: AIR FL0000001205700016
Facility Registry ID: 110027973263
Air Operating Status Code: OPR
Default Air Classification Code: MAJ
Air Program: Title V Permits
Activity Date: 2005-09-15 00:00:00
Activity Status Date: Not reported
Activity Group: Compliance Monitoring
Activity Type: Inspection/Evaluation
Activity Status: Not reported

Region Code: 04
Programmatic ID: AIR FL0000001205700016
Facility Registry ID: 110027973263
Air Operating Status Code: OPR
Default Air Classification Code: MAJ
Air Program: Title V Permits
Activity Date: 2006-02-26 00:00:00
Activity Status Date: Not reported
Activity Group: Compliance Monitoring
Activity Type: Inspection/Evaluation
Activity Status: Not reported

Region Code: 04
Programmatic ID: AIR FL0000001205700016
Facility Registry ID: 110027973263
Air Operating Status Code: OPR
Default Air Classification Code: MAJ
Air Program: Title V Permits
Activity Date: 2006-08-06 00:00:00
Activity Status Date: Not reported
Activity Group: Compliance Monitoring
Activity Type: Inspection/Evaluation
Activity Status: Not reported

Region Code: 04
Programmatic ID: AIR FL0000001205700016
Facility Registry ID: 110027973263
Air Operating Status Code: OPR
Default Air Classification Code: MAJ
Air Program: Title V Permits
Activity Date: 2006-08-07 00:00:00
Activity Status Date: Not reported
Activity Group: Compliance Monitoring
Activity Type: Inspection/Evaluation
Activity Status: Not reported

Region Code: 04
Programmatic ID: AIR FL0000001205700016
Facility Registry ID: 110027973263

Map ID
Direction
Distance
Elevation

MAP FINDINGS

Site

Database(s)

EDR ID Number
EPA ID Number

CITGO PETROLEUM CORPORATION (Continued)

1009721481

Air Operating Status Code: OPR
Default Air Classification Code: MAJ
Air Program: Title V Permits
Activity Date: 2007-07-25 00:00:00
Activity Status Date: Not reported
Activity Group: Compliance Monitoring
Activity Type: Inspection/Evaluation
Activity Status: Not reported

Region Code: 04
Programmatic ID: AIR FL0000001205700016
Facility Registry ID: 110027973263
Air Operating Status Code: OPR
Default Air Classification Code: MAJ
Air Program: Title V Permits
Activity Date: 2007-07-29 00:00:00
Activity Status Date: Not reported
Activity Group: Compliance Monitoring
Activity Type: Inspection/Evaluation
Activity Status: Not reported

Region Code: 04
Programmatic ID: AIR FL0000001205700016
Facility Registry ID: 110027973263
Air Operating Status Code: OPR
Default Air Classification Code: MAJ
Air Program: Title V Permits
Activity Date: 2007-08-02 00:00:00
Activity Status Date: Not reported
Activity Group: Compliance Monitoring
Activity Type: Inspection/Evaluation
Activity Status: Not reported

Region Code: 04
Programmatic ID: AIR FL0000001205700016
Facility Registry ID: 110027973263
Air Operating Status Code: OPR
Default Air Classification Code: MAJ
Air Program: Title V Permits
Activity Date: 2008-03-24 00:00:00
Activity Status Date: Not reported
Activity Group: Compliance Monitoring
Activity Type: Inspection/Evaluation
Activity Status: Not reported

Region Code: 04
Programmatic ID: AIR FL0000001205700016
Facility Registry ID: 110027973263
Air Operating Status Code: OPR
Default Air Classification Code: MAJ
Air Program: Title V Permits
Activity Date: 2008-08-10 00:00:00
Activity Status Date: Not reported
Activity Group: Compliance Monitoring
Activity Type: Inspection/Evaluation
Activity Status: Not reported

Map ID
Direction
Distance
Elevation

MAP FINDINGS

Site

Database(s)

EDR ID Number
EPA ID Number

CITGO PETROLEUM CORPORATION (Continued)

1009721481

Region Code: 04
Programmatic ID: AIR FL0000001205700016
Facility Registry ID: 110027973263
Air Operating Status Code: OPR
Default Air Classification Code: MAJ
Air Program: Title V Permits
Activity Date: 2008-08-11 00:00:00
Activity Status Date: Not reported
Activity Group: Compliance Monitoring
Activity Type: Inspection/Evaluation
Activity Status: Not reported

Region Code: 04
Programmatic ID: AIR FL0000001205700016
Facility Registry ID: 110027973263
Air Operating Status Code: OPR
Default Air Classification Code: MAJ
Air Program: Title V Permits
Activity Date: 2008-09-18 00:00:00
Activity Status Date: Not reported
Activity Group: Compliance Monitoring
Activity Type: Inspection/Evaluation
Activity Status: Not reported

Region Code: 04
Programmatic ID: AIR FL0000001205700016
Facility Registry ID: 110027973263
Air Operating Status Code: OPR
Default Air Classification Code: MAJ
Air Program: Title V Permits
Activity Date: 2009-02-10 00:00:00
Activity Status Date: Not reported
Activity Group: Compliance Monitoring
Activity Type: Inspection/Evaluation
Activity Status: Not reported

Region Code: 04
Programmatic ID: AIR FL0000001205700016
Facility Registry ID: 110027973263
Air Operating Status Code: OPR
Default Air Classification Code: MAJ
Air Program: Title V Permits
Activity Date: 2009-04-24 00:00:00
Activity Status Date: Not reported
Activity Group: Compliance Monitoring
Activity Type: Inspection/Evaluation
Activity Status: Not reported

Region Code: 04
Programmatic ID: AIR FL0000001205700016
Facility Registry ID: 110027973263
Air Operating Status Code: OPR
Default Air Classification Code: MAJ
Air Program: Title V Permits
Activity Date: 2009-04-27 00:00:00
Activity Status Date: Not reported
Activity Group: Compliance Monitoring

Map ID
Direction
Distance
Elevation

MAP FINDINGS

Site

Database(s)

EDR ID Number
EPA ID Number

CITGO PETROLEUM CORPORATION (Continued)

1009721481

Activity Type: Inspection/Evaluation
Activity Status: Not reported

Region Code: 04
Programmatic ID: AIR FL0000001205700016
Facility Registry ID: 110027973263
Air Operating Status Code: OPR
Default Air Classification Code: MAJ
Air Program: Title V Permits
Activity Date: 2009-05-28 00:00:00
Activity Status Date: Not reported
Activity Group: Compliance Monitoring
Activity Type: Inspection/Evaluation
Activity Status: Not reported

Region Code: 04
Programmatic ID: AIR FL0000001205700016
Facility Registry ID: 110027973263
Air Operating Status Code: OPR
Default Air Classification Code: MAJ
Air Program: Title V Permits
Activity Date: 2009-09-02 00:00:00
Activity Status Date: Not reported
Activity Group: Compliance Monitoring
Activity Type: Inspection/Evaluation
Activity Status: Not reported

Region Code: 04
Programmatic ID: AIR FL0000001205700016
Facility Registry ID: 110027973263
Air Operating Status Code: OPR
Default Air Classification Code: MAJ
Air Program: Title V Permits
Activity Date: 2010-08-12 00:00:00
Activity Status Date: Not reported
Activity Group: Compliance Monitoring
Activity Type: Inspection/Evaluation
Activity Status: Not reported

Region Code: 04
Programmatic ID: AIR FL0000001205700016
Facility Registry ID: 110027973263
Air Operating Status Code: OPR
Default Air Classification Code: MAJ
Air Program: Title V Permits
Activity Date: 2011-02-07 00:00:00
Activity Status Date: Not reported
Activity Group: Compliance Monitoring
Activity Type: Inspection/Evaluation
Activity Status: Not reported

Region Code: 04
Programmatic ID: AIR FL0000001205700016
Facility Registry ID: 110027973263
Air Operating Status Code: OPR
Default Air Classification Code: MAJ
Air Program: Title V Permits

Map ID
Direction
Distance
Elevation

MAP FINDINGS

Site

Database(s)

EDR ID Number
EPA ID Number

CITGO PETROLEUM CORPORATION (Continued)

1009721481

Activity Date: 2011-03-09 00:00:00
Activity Status Date: Not reported
Activity Group: Compliance Monitoring
Activity Type: Inspection/Evaluation
Activity Status: Not reported

Region Code: 04
Programmatic ID: AIR FL0000001205700016
Facility Registry ID: 110027973263
Air Operating Status Code: OPR
Default Air Classification Code: MAJ
Air Program: Title V Permits
Activity Date: 2011-06-17 00:00:00
Activity Status Date: Not reported
Activity Group: Compliance Monitoring
Activity Type: Inspection/Evaluation
Activity Status: Not reported

Region Code: 04
Programmatic ID: AIR FL0000001205700016
Facility Registry ID: 110027973263
Air Operating Status Code: OPR
Default Air Classification Code: MAJ
Air Program: Title V Permits
Activity Date: 2011-07-24 00:00:00
Activity Status Date: Not reported
Activity Group: Compliance Monitoring
Activity Type: Inspection/Evaluation
Activity Status: Not reported

Region Code: 04
Programmatic ID: AIR FL0000001205700016
Facility Registry ID: 110027973263
Air Operating Status Code: OPR
Default Air Classification Code: MAJ
Air Program: Title V Permits
Activity Date: 2011-08-19 00:00:00
Activity Status Date: Not reported
Activity Group: Compliance Monitoring
Activity Type: Inspection/Evaluation
Activity Status: Not reported

Region Code: 04
Programmatic ID: AIR FL0000001205700016
Facility Registry ID: 110027973263
Air Operating Status Code: OPR
Default Air Classification Code: MAJ
Air Program: Title V Permits
Activity Date: 2012-02-20 00:00:00
Activity Status Date: Not reported
Activity Group: Compliance Monitoring
Activity Type: Inspection/Evaluation
Activity Status: Not reported

Region Code: 04
Programmatic ID: AIR FL0000001205700016
Facility Registry ID: 110027973263

Map ID
Direction
Distance
Elevation

MAP FINDINGS

Site

Database(s)

EDR ID Number
EPA ID Number

CITGO PETROLEUM CORPORATION (Continued)

1009721481

Air Operating Status Code: OPR
Default Air Classification Code: MAJ
Air Program: Title V Permits
Activity Date: 2012-09-20 00:00:00
Activity Status Date: Not reported
Activity Group: Compliance Monitoring
Activity Type: Inspection/Evaluation
Activity Status: Not reported

Region Code: 04
Programmatic ID: AIR FL0000001205700016
Facility Registry ID: 110027973263
Air Operating Status Code: OPR
Default Air Classification Code: MAJ
Air Program: Title V Permits
Activity Date: 2013-04-30 00:00:00
Activity Status Date: Not reported
Activity Group: Compliance Monitoring
Activity Type: Inspection/Evaluation
Activity Status: Not reported

Region Code: 04
Programmatic ID: AIR FL0000001205700016
Facility Registry ID: 110027973263
Air Operating Status Code: OPR
Default Air Classification Code: MAJ
Air Program: Title V Permits
Activity Date: 2013-07-02 00:00:00
Activity Status Date: Not reported
Activity Group: Compliance Monitoring
Activity Type: Inspection/Evaluation
Activity Status: Not reported

Region Code: 04
Programmatic ID: AIR FL0000001205700016
Facility Registry ID: 110027973263
Air Operating Status Code: OPR
Default Air Classification Code: MAJ
Air Program: Title V Permits
Activity Date: 2013-08-20 00:00:00
Activity Status Date: Not reported
Activity Group: Compliance Monitoring
Activity Type: Inspection/Evaluation
Activity Status: Not reported

Region Code: 04
Programmatic ID: AIR FL0000001205700016
Facility Registry ID: 110027973263
Air Operating Status Code: OPR
Default Air Classification Code: MAJ
Air Program: Title V Permits
Activity Date: 2014-02-05 00:00:00
Activity Status Date: Not reported
Activity Group: Compliance Monitoring
Activity Type: Inspection/Evaluation
Activity Status: Not reported

Map ID
Direction
Distance
Elevation

MAP FINDINGS

Site

Database(s)

EDR ID Number
EPA ID Number

CITGO PETROLEUM CORPORATION (Continued)

1009721481

Region Code: 04
Programmatic ID: AIR FL0000001205700016
Facility Registry ID: 110027973263
Air Operating Status Code: OPR
Default Air Classification Code: MAJ
Air Program: Title V Permits
Activity Date: 2014-08-12 00:00:00
Activity Status Date: Not reported
Activity Group: Compliance Monitoring
Activity Type: Inspection/Evaluation
Activity Status: Not reported

Region Code: 04
Programmatic ID: AIR FL0000001205700016
Facility Registry ID: 110027973263
Air Operating Status Code: OPR
Default Air Classification Code: MAJ
Air Program: Title V Permits
Activity Date: 2004-06-21 00:00:00
Activity Status Date: 2004-06-21 00:00:00
Activity Group: Enforcement Action
Activity Type: Administrative - Formal
Activity Status: Final Order Issued

CLEANUP SITES:

Name: CITGO PETROLEUM CORP - TAMPA TERMNL
Address: 801 MCCLOSKEY BLVD
City,State,Zip: TAMPA, FL 33605
DEP Cleanup Site Key: 66153005
Source Database Name: Storage Tank Contamination Monitoring
Source Database Id: 8625797
CPAC Program Area Id: TK
CLLC Cleanup Category Key: PETRO
RSC2 Remediation Status Key: ACTIVE
Data Load Date: 02/22/2021
OC3 Office Id: SWD
Physical Address Line 2: Not reported
OIC Object Of Interest Id: FACIL
PC2 Proximity Id: ADMIN
Calc Coordinates Accuracy Level Id: 4
CMC2 Coordinate Method Id: Digital Aerial Photography With Ground Control
DC4 Datum Id: High Accuracy Reference Network
VSC1 Verification Status: REVIEWED
Collect Username: RICCI_L
Collect Date: 05/15/2003
Collect Affiliation: DEPARTMENT OF ENVIRONMENTAL PR
Map Source: 1994 doqs
Map Source Scale: 4035
Interpolation Scale: Not reported
Verifier Username: RICCI_L
Verifier Affiliation: DEPARTMENT OF ENVIRONMENTAL PR
Verification Date: 05/15/2003
Verified Coordinate Method Id: Digital Aerial Photography With Ground Control
Source Database Name Code: STCM
CMC2 Coordinate Method ID Code: DPHO
DC4 Datum ID Code: HARN

Map ID
Direction
Distance
Elevation

MAP FINDINGS

Site

Database(s)

EDR ID Number
EPA ID Number

CITGO PETROLEUM CORPORATION (Continued)

1009721481

Verified Coordinate Method ID Code:DPHO
Comments: Not reported
Latitude/Longitude (deg/min/sec): 27 55 / 82 26

FL Financial Assurance 3:

Name: CITGO PETROLEUM CORP - TAMPA TERMNL
Address: 801 MCCLOSKEY BLVD
City,State,Zip: TAMPA, FL 33605
Region: 3
Facility ID: 8625797
Facility Phone: 8132473429
Facility Status: OPEN
Facility Type: T
Type Description: Bulk Product Terminal Facility
DEP CO: P
Financial Responsibility: INSURANCE
Insurance Company: AIG
Effective Date: 06/01/2014
Expire Date: 06/01/2015
Owner ID: 4059
Owner Name: CITGO PETROLEUM CORP
Owner Address: PO BOX 4689
Owner Address2: Not reported
Owner City,St,Zip: HOUSTON, TX 77210
Contact: BRUCE ADAMS | JOE MASESSA (813) 247-3429
Resp Party Phone: 8324861574

Name: CITGO PETROLEUM CORP - TAMPA TERMNL
Address: 801 MCCLOSKEY BLVD
City,State,Zip: TAMPA, FL 33605
Region: 3
Facility ID: 8625797
Facility Phone: 8132473429
Facility Status: OPEN
Facility Type: T
Type Description: Bulk Product Terminal Facility
DEP CO: P
Financial Responsibility: INSURANCE
Insurance Company: AIG
Effective Date: 06/01/2015
Expire Date: 06/01/2016
Owner ID: 4059
Owner Name: CITGO PETROLEUM CORP
Owner Address: PO BOX 4689
Owner Address2: Not reported
Owner City,St,Zip: HOUSTON, TX 77210
Contact: BRUCE ADAMS | JOE MASESSA (813) 247-3429
Resp Party Phone: 8324861574

Name: CITGO PETROLEUM CORP - TAMPA TERMNL
Address: 801 MCCLOSKEY BLVD
City,State,Zip: TAMPA, FL 33605
Region: 3
Facility ID: 8625797
Facility Phone: 8132473429
Facility Status: OPEN
Facility Type: T

Map ID
Direction
Distance
Elevation

MAP FINDINGS

Site

Database(s)

EDR ID Number
EPA ID Number

CITGO PETROLEUM CORPORATION (Continued)

1009721481

Type Description: Bulk Product Terminal Facility
DEP CO: P
Financial Responsibility: INSURANCE
Insurance Company: CHARTIS SPECIALTY INSURANCE CO
Effective Date: 03/29/2010
Expire Date: 03/29/2011
Owner ID: 4059
Owner Name: CITGO PETROLEUM CORP
Owner Address: PO BOX 4689
Owner Address2: Not reported
Owner City,St,Zip: HOUSTON, TX 77210
Contact: BRUCE ADAMS | JOE MASESSA (813) 247-3429
Resp Party Phone: 8324861574

Name: CITGO PETROLEUM CORP - TAMPA TERMNL
Address: 801 MCCLOSKEY BLVD
City,State,Zip: TAMPA, FL 33605
Region: 3
Facility ID: 8625797
Facility Phone: 8132473429
Facility Status: OPEN
Facility Type: T
Type Description: Bulk Product Terminal Facility
DEP CO: P
Financial Responsibility: INSURANCE
Insurance Company: CHARTIS SPECIALTY INSURANCE CO
Effective Date: 06/01/2011
Expire Date: 06/01/2012
Owner ID: 4059
Owner Name: CITGO PETROLEUM CORP
Owner Address: PO BOX 4689
Owner Address2: Not reported
Owner City,St,Zip: HOUSTON, TX 77210
Contact: BRUCE ADAMS | JOE MASESSA (813) 247-3429
Resp Party Phone: 8324861574

Name: CITGO PETROLEUM CORP - TAMPA TERMNL
Address: 801 MCCLOSKEY BLVD
City,State,Zip: TAMPA, FL 33605
Region: 3
Facility ID: 8625797
Facility Phone: 8132473429
Facility Status: OPEN
Facility Type: T
Type Description: Bulk Product Terminal Facility
DEP CO: P
Financial Responsibility: SELF-INSURANCE - LETTER FROM CHIEF FINANCIAL OFFIC
Insurance Company: Not reported
Effective Date: 03/28/2018
Expire Date: 03/28/2019
Owner ID: 4059
Owner Name: CITGO PETROLEUM CORP
Owner Address: PO BOX 4689
Owner Address2: Not reported
Owner City,St,Zip: HOUSTON, TX 77210
Contact: BRUCE ADAMS | JOE MASESSA (813) 247-3429
Resp Party Phone: 8324861574

Map ID
Direction
Distance
Elevation

MAP FINDINGS

Site

Database(s)

EDR ID Number
EPA ID Number

CITGO PETROLEUM CORPORATION (Continued)

1009721481

Name: CITGO PETROLEUM CORP - TAMPA TERMNL
Address: 801 MCCLOSKEY BLVD
City,State,Zip: TAMPA, FL 33605
Region: 3
Facility ID: 8625797
Facility Phone: 8132473429
Facility Status: OPEN
Facility Type: T
Type Description: Bulk Product Terminal Facility
DEP CO: P
Financial Responsibility: SELF-INSURANCE - LETTER FROM CHIEF FINANCIAL OFFIC
Insurance Company: Not reported
Effective Date: 03/30/2009
Expire Date: 04/01/2010
Owner ID: 4059
Owner Name: CITGO PETROLEUM CORP
Owner Address: PO BOX 4689
Owner Address2: Not reported
Owner City,St,Zip: HOUSTON, TX 77210
Contact: BRUCE ADAMS | JOE MASESSA (813) 247-3429
Resp Party Phone: 8324861574

Name: CITGO PETROLEUM CORP - TAMPA TERMNL
Address: 801 MCCLOSKEY BLVD
City,State,Zip: TAMPA, FL 33605
Region: 3
Facility ID: 8625797
Facility Phone: 8132473429
Facility Status: OPEN
Facility Type: T
Type Description: Bulk Product Terminal Facility
DEP CO: P
Financial Responsibility: SELF-INSURANCE - LETTER FROM CHIEF FINANCIAL OFFIC
Insurance Company: Not reported
Effective Date: 04/01/2019
Expire Date: 04/01/2020
Owner ID: 4059
Owner Name: CITGO PETROLEUM CORP
Owner Address: PO BOX 4689
Owner Address2: Not reported
Owner City,St,Zip: HOUSTON, TX 77210
Contact: BRUCE ADAMS | JOE MASESSA (813) 247-3429
Resp Party Phone: 8324861574

Name: CITGO PETROLEUM CORP - TAMPA TERMNL
Address: 801 MCCLOSKEY BLVD
City,State,Zip: TAMPA, FL 33605
Region: 3
Facility ID: 8625797
Facility Phone: 8132473429
Facility Status: OPEN
Facility Type: T
Type Description: Bulk Product Terminal Facility
DEP CO: P
Financial Responsibility: SELF-INSURANCE - LETTER FROM CHIEF FINANCIAL OFFIC
Insurance Company: Not reported
Effective Date: 05/01/2017

Map ID
Direction
Distance
Elevation

MAP FINDINGS

Site

Database(s)

EDR ID Number
EPA ID Number

CITGO PETROLEUM CORPORATION (Continued)

1009721481

Expire Date: 04/30/2018
Owner ID: 4059
Owner Name: CITGO PETROLEUM CORP
Owner Address: PO BOX 4689
Owner Address2: Not reported
Owner City,St,Zip: HOUSTON, TX 77210
Contact: BRUCE ADAMS | JOE MASESSA (813) 247-3429
Resp Party Phone: 8324861574

HW GEN:

Site ID: 11759
Name: CITGO PETROLEUM CORPORATION
Address: 801 MCCLOSKY BLVD
City,State,Zip: TAMPA, FL 33605 6715
Type: Small
Handler ID: FLD069660561
Office: SWD
Notified Date: 08/15/1980
Last Inspection Date: 02/06/2002
Facility Installation: -
Object ID: 76
Documents: <https://prodenv.dep.state.fl.us/DepNexus/public/electronic-documents/FLD069660561/facility!search>

WASTEWATER:

Name: CITGO PETROLEUM CORPORATION
Address: 801 MCCLOSKY BLVD
City,State,Zip: TAMPA, FL
Facility ID: FLR05H592
Facility Type: Multi-Sector Stormwater GP
Status: Active - Existing, permitted facility/site for which effluent, reclaimed water or wastewater residual discharge into the environment and/or monitoring is taking place.

District Office: TLST
NPDES Permitted Site: Not reported
Environmental Interest: Not reported
Owner Type: Private
Permit Capacity: Not reported
Party Name: Joe Masessa, Terminal Manager
Company Name: Citgo Petroleum Corp
RP Address: 801 Mcclosky Blvd
RP Address 2: Not reported
RP City,Stat,Zip: Tampa FL 33605-6715
Telephone: 8132473429
Email: jmasess@citgo.com
Issue Date: 11/29/2018
Effective Date: 11/29/2018
Expiration Date: 11/28/2023
DOC Description: Generic Permit
Latitude Degrees: 27
Latitude Minutes: 55
Latitude Seconds: 58
Longitude Degrees: 82
Longitude Minutes: 26
Longitude Seconds: 46.00
Treatment: Not reported

Map ID
Direction
Distance
Elevation

MAP FINDINGS

Site

Database(s)

EDR ID Number
EPA ID Number

CITGO PETROLEUM CORPORATION (Continued)

1009721481

Decode For Fstatus: Active

CS1254
ENE
1/2-1
0.908 mi.
4796 ft.

AMERICAN FRAME AND AXLE-FDOT 22ND AVE/20TH ST PROJ
1101 NORTH 21ST STREET
TAMPA, FL

FL DWM CONTAM
FL RESP PARTY

S117359254
N/A

Site 1 of 4 in cluster CS

Relative:
Lower
Actual:
4 ft.

DWM CONTAM:

Name: AMERICAN FRAME AND AXLE-FDOT 22ND AVE/20TH ST PROJECT
Address: 1101 NORTH 21ST STREET
City,State,Zip: TAMPA, FL
Program Site Id: ERIC_13775
Lat DD: 27
Lat MM: 57
Lat SS: 17.7327
Long DD: 82
Long MM: 26
Long SS: 6.0199
Office/ District: SWD
Program Area: RESPONSPARTY
Priority Score: Not reported
Datum: WGS84
Method: DPHO
Facility Status: Closed
Facility Type: Not reported
Score Effective Date: Not reported
Score When Ranked: Not reported
Rank: Not reported
Operator: BILL HERR
Phone: (813)828-0465
Name Changed: 2005-07-28 00:00:00
Addr Changed: 2005-07-28 00:00:00
Related Party ID: Not reported
Primary RP Role: Not reported
RP Begin Date: Not reported
RP Name: Not reported
RP Address1: Not reported
RP Address2: Not reported
RP City: Not reported
RP State: Not reported
RP Zip5: Not reported
RP Zip4: Not reported
Contact: Not reported
RP Phone: Not reported
RP Extension: Not reported
Site Manager: A Barron

RESP PARTY:

Name: AMERICAN FRAME AND AXLE-FDOT 22ND AVE/20TH ST PROJECT
Address: 1101 NORTH 21ST STREET
City,State,Zip: TAMPA, FL
District: Southwest District
Site Id: 177913
Project Id: 244015
Site Status: CLOSED
Project Manager: BARRON_A

Map ID
Direction
Distance
Elevation

MAP FINDINGS

Site

Database(s)

EDR ID Number
EPA ID Number

AMERICAN FRAME AND AXLE-FDOT 22ND AVE/20TH ST PROJECT (Continued)

S117359254

OGC Case Number: Not reported
Initial Date Received: 12/01/2000
Contaminants: by WCU. TRPHs & PAHs
Offsite Cont Impact: Y
Priority Score: Not reported
Datum: WGS84
Method ID: DPHO
Feature: Not reported
Object Of Interest: CAP_RAP SITE
Proximity To Object: CENTR
Collect Username: BARRON_A
Collect Affiliation: Florida Department of Environmental Protection
Collect Program Id: CL
Collect Date: 06/01/2009
Map Series Used: 2004_DOQQ
Map Source Scale: 5000
Interpolation Scale: 5000
Coordinate Accuracy Id: 3
Verify Method Id: DPHO
Verifier Username: BARRON_A
Verifier Affiliation: Florida Department of Environmental Protection
Verifying Program Id: CL
Verification Date: 06/01/2009
Decode for District: Southwest District
Decode for Datum: Geodetic Survey of 1984
Decode for Method: Digital Aerial Photography With Ground Control
Decode for Off Site COC: Yes, there is documentation that contamination above applicable standards or criteria exists offsite.

Decode for V_Method: Digital Aerial Photography With Ground Control
Latitude/Longitude (deg/min/sec): 27 57 / 82 26

CT1255 TORRES TRANSMISSIONS
North 2002 N NEBRASKA AVE
1/2-1 TAMPA, FL 33602
0.913 mi.
4822 ft. Site 1 of 2 in cluster CT

FL LUST U003111305
FL UST N/A

Relative: LUST:
Higher
Actual: Name: TORRES TRANSMISSIONS
44 ft. Address: 2002 N NEBRASKA AVE
City,State,Zip: TAMPA, FL 33602
Region: STATE
Facility Id: 9601267
Facility Status: CLOSED
Facility Type: A - Retail Station
Facility Phone: Not reported
Facility Cleanup Rank: 8533
District: Southwest District
Lat/Long (dms): 27 57 45.0734 / 82 27 5.3269
Section: Not reported
Township: Not reported
Range: Not reported
Feature: Not reported
Method: ADDM
Datum: Not reported
Score: 35
Score Effective Date: 2013-09-24 00:00:00
Score When Ranked: 10

Map ID
Direction
Distance
Elevation

MAP FINDINGS

Site

Database(s)

EDR ID Number
EPA ID Number

TORRES TRANSMISSIONS (Continued)

U003111305

Operator:	Not reported
Name Update:	Not reported
Address Update:	Not reported
Discharge Cleanup Summary:	
Discharge Date:	5/24/1996
PCT Discharge Combined:	Not reported
Cleanup Required:	R - CLEANUP REQUIRED
Discharge Cleanup Status:	SRCR - SRCR COMPLETE
Disch Cleanup Status Date:	5/23/2018
Cleanup Work Status:	COMPLETED
Information Source:	D - DISCHARGE NOTIFICATION
Other Source Description:	Not reported
Eligibility Indicator:	E - ELIGIBLE
Site Manager:	COUNCIL_W
Site Mgr End Date:	5/22/2018
Tank Office:	PCLP29 - HILLSBOROUGH ENVIRONMENTAL PROTECTION COMMISSION
Petroleum Cleanup Program Eligibility:	
Facility ID:	9601267
Discharge Date:	5/24/1996
Pct Discharge Combined With:	Not reported
Cleanup Required:	R - CLEANUP REQUIRED
Discharge Cleanup Status:	SRCR - SRCR COMPLETE
Disch Cleanup Status Date:	5/23/2018
Cleanup Work Status:	COMPLETED
Information Source:	Not reported
Other Source Description:	Not reported
Application Received Date:	Not reported
Cleanup Program:	A - ABANDONED TANK RESTORATION PROGRAM
Eligibility Status:	Not reported
Elig Status Date:	Not reported
Letter Of Intent Date:	Not reported
Redetermined:	Not reported
Inspection Date:	Not reported
Site Manager:	COUNCIL_W
Site Mgr End Date:	5/22/2018
Tank Office:	PCLP29 - HILLSBOROUGH ENVIRONMENTAL PROTECTION COMMISSION
Deductible Amount:	Not reported
Deductible Paid To Date:	Not reported
Co-Pay Amount:	Not reported
Co-Pay Paid To Date:	Not reported
Cap Amount:	0
Contaminated Media:	
Discharge Date:	5/24/1996
Pct Discharge Combined With:	Not reported
Cleanup Required:	R - CLEANUP REQUIRED
Discharge Cleanup Status:	SRCR - SRCR COMPLETE
Disch Cleanup Status Date:	5/23/2018
Cleanup Work Status:	COMPLETED
Information Source:	D - DISCHARGE NOTIFICATION
Other Source Description:	DRF
Elig Indicator:	E - ELIGIBLE
Site Manager:	COUNCIL_W
Site Mgr End Date:	5/22/2018
Tank Office:	PCLP29 - HILLSBOROUGH ENVIRONM
Contaminated Drinking Wells:	0
Contaminated Monitoring Well:	No

Map ID
Direction
Distance
Elevation

MAP FINDINGS

Site

Database(s)

EDR ID Number
EPA ID Number

TORRES TRANSMISSIONS (Continued)

U003111305

Contaminated Soil:	Yes
Contaminated Surface Water:	No
Contaminated Ground Water:	No
Pollutant:	A - Leaded Gas
Pollutant Other Description:	Not reported
Gallons Discharged:	Not reported
Discharge Date:	5/24/1996
Pct Discharge Combined With:	Not reported
Cleanup Required:	R - CLEANUP REQUIRED
Discharge Cleanup Status:	SRCR - SRCR COMPLETE
Disch Cleanup Status Date:	5/23/2018
Cleanup Work Status:	COMPLETED
Information Source:	D - DISCHARGE NOTIFICATION
Other Source Description:	DRF
Elig Indicator:	E - ELIGIBLE
Site Manager:	COUNCIL_W
Site Mgr End Date:	5/22/2018
Tank Office:	PCLP29 - HILLSBOROUGH ENVIRONM
Contaminated Drinking Wells:	0
Contaminated Monitoring Well:	No
Contaminated Soil:	Yes
Contaminated Surface Water:	No
Contaminated Ground Water:	No
Pollutant:	B - Unleaded Gas
Pollutant Other Description:	Not reported
Gallons Discharged:	Not reported
Discharge Date:	5/24/1996
Pct Discharge Combined With:	Not reported
Cleanup Required:	R - CLEANUP REQUIRED
Discharge Cleanup Status:	SRCR - SRCR COMPLETE
Disch Cleanup Status Date:	5/23/2018
Cleanup Work Status:	COMPLETED
Information Source:	D - DISCHARGE NOTIFICATION
Other Source Description:	DRF
Elig Indicator:	E - ELIGIBLE
Site Manager:	COUNCIL_W
Site Mgr End Date:	5/22/2018
Tank Office:	PCLP29 - HILLSBOROUGH ENVIRONM
Contaminated Drinking Wells:	0
Contaminated Monitoring Well:	No
Contaminated Soil:	Yes
Contaminated Surface Water:	No
Contaminated Ground Water:	No
Pollutant:	D - Vehicular Diesel
Pollutant Other Description:	Not reported
Gallons Discharged:	Not reported

Task Information:

District:	SWD
Facility ID:	9601267
Facility Status:	CLOSED
Facility Type:	A - Retail Station -
County:	HILLSBOROUGH
County ID:	29
Cleanup Eligibility Status:	E
Source Effective Date:	12-16-2015
Discharge Date:	05-24-1996
Cleanup Required:	R - CLEANUP REQUIRED

Map ID
Direction
Distance
Elevation

MAP FINDINGS

Site

Database(s)

EDR ID Number
EPA ID Number

TORRES TRANSMISSIONS (Continued)

U003111305

Discharge Cleanup Status: SRCR - SRCR COMPLETE
Disch Cleanup Status Date: 05-23-2018
SRC Action Type: SRCR - SITE REHABILITATION COMPLETION REPORT
SRC Submit Date: 06-05-2015
SRC Review Date: 07-07-2015
SRC Completion Status: A - APPROVED
SRC Issue Date: 05-23-2018
SRC Comment: PENDING DEDUCTIBLE 9/15/15
Cleanup Work Status: COMPLETED
Site Mgr: COUNCIL_W
Site Mgr End Date: 05-22-2018
Tank Office: PCLP29 - Hillsborough County
SR Task ID: Not reported
SR Cleanup Responsible: -
SR Funding Eligibility Type: -
SR Actual Cost: Not reported
SR Completion Date: Not reported
SR Payment Date: Not reported
SR Oral Date: Not reported
SR Written Date: Not reported
SR Soil Removal: Not reported
SR Free Product Removal: Not reported
SR Soil Tonnage Removed: Not reported
SR Soil Treatment: Not reported
SR Other Treatment: Not reported
SR Alternate Proc Received Date: Not reported
SR Alternate Procedure Status: Not reported
SR Alternate Procedure Status Date: Not reported
SR Alternate Procedure Comments: Not reported
SA Task ID: 45541
SA Cleanup Responsible: -
SA Funding Eligibility Type: -
SA Actual Cost: Not reported
SA Completion Date: Not reported
SA Payment Date: Not reported
RAP Task ID: 45542
RAP Cleanup Responsible ID: ST - STATE
RAP Funding Eligibility Type: -
RAP Actual Cost: Not reported
RAP Completion Date: Not reported
RAP Payment Date: Not reported
RAP Last Order Approved: Not reported
RA Task ID: 45543
RA Cleanup Responsible: ST - STATE
RA Funding Eligibility Type: -
RA Years to Complete: 0
RA Actual Cost: Not reported

[Click here for Florida Oculus:](#)

UST:

Facility Id: 9601267
Facility Status: CLOSED
Type Description: Retail Station
Facility Phone: Not reported
Region: STATE
Positioning Method: ADDM

Map ID
Direction
Distance
Elevation

MAP FINDINGS

Site

Database(s)

EDR ID Number
EPA ID Number

TORRES TRANSMISSIONS (Continued)

U003111305

Lat/Long (dms): 27 57 45.5285000 / 82 27 4.01759999

Owner Records Not Found for this facility id:

Tank Info:

Name: TORRES TRANSMISSIONS
Address: 2002 N NEBRASKA AVE
City: TAMPA
Zip: 33602
Tank Id: 1
Status: Removed
Status Date: 01/01/1974
Install Date: Not reported
Substance: Vehicular diesel
Content Description: Vehicular Diesel
Gallons: 1000
Vessel Indicator: TANK
Tank Location: UNDERGROUND
DEP Contractor: P

Name: TORRES TRANSMISSIONS
Address: 2002 N NEBRASKA AVE
City: TAMPA
Zip: 33602
Tank Id: 2
Status: Removed
Status Date: 01/01/1974
Install Date: Not reported
Substance: Generic gasoline
Content Description: Generic Gasoline
Gallons: 1000
Vessel Indicator: TANK
Tank Location: UNDERGROUND
DEP Contractor: P

Name: TORRES TRANSMISSIONS
Address: 2002 N NEBRASKA AVE
City: TAMPA
Zip: 33602
Tank Id: 3
Status: Removed
Status Date: 01/01/1974
Install Date: Not reported
Substance: Generic gasoline
Content Description: Generic Gasoline
Gallons: 2000
Vessel Indicator: TANK
Tank Location: UNDERGROUND
DEP Contractor: P

Name: TORRES TRANSMISSIONS
Address: 2002 N NEBRASKA AVE
City: TAMPA
Zip: 33602
Tank Id: 4
Status: Removed
Status Date: 01/01/1974
Install Date: Not reported

Map ID
Direction
Distance
Elevation

MAP FINDINGS

Site

Database(s)

EDR ID Number
EPA ID Number

TORRES TRANSMISSIONS (Continued)

U003111305

Substance: Generic gasoline
Content Description: Generic Gasoline
Gallons: 2000
Vessel Indicator: TANK
Tank Location: UNDERGROUND
DEP Contractor: P

Name: TORRES TRANSMISSIONS
Address: 2002 N NEBRASKA AVE
City: TAMPA
Zip: 33602
Tank Id: 5
Status: Removed
Status Date: 06/26/1996
Install Date: Not reported
Substance: Waste oil
Content Description: Waste Oil
Gallons: 550
Vessel Indicator: TANK
Tank Location: UNDERGROUND
DEP Contractor: P

[Click here for Florida Oculus:](#)

CU1256
West
1/2-1
0.916 mi.
4839 ft.

OLSON TIRE & AUTO
1010 W KENNEDY BLVD
TAMPA, FL 33606
Site 1 of 4 in cluster CU

FL SWF/LF **S113899321**
N/A

Relative:
Higher
Actual:
17 ft.

SWF/LF:
Name: OLSON TIRE & AUTO
Address: 1010 W KENNEDY BLVD
City,State,Zip: TAMPA, FL 33606
Facility ID: 96552
District: SWD
Lat/Long: :: / ::
Class Type: 754
Classification: WASTE TIRE COLLECTOR
Class Status: INACTIVE (I)
Section: Not reported
Township: Not reported
Range: Not reported
Responsible Authority Name: Not reported
Responsible Authority Address: Not reported
Responsible Authority City,St,Zip: Not reported
Responsible Authority Phone: Not reported
EMail Address1: Not reported
EMail Address2: Not reported
Site Supervisor Name: Not reported
Site Supervisor Addr: Not reported
Site Supervisor City/State/Zip: Not reported
Site Supervisor Telephone: Not reported
Land Owner Name: Not reported
Land Owner Address: Not reported
Land Owner City/State/Zip: Not reported
Land Owner Telephone: Not reported

Map ID
Direction
Distance
Elevation

MAP FINDINGS

Site

Database(s)

EDR ID Number
EPA ID Number

OLSON TIRE & AUTO (Continued)

S113899321

[Click here for Florida Oculus:](#)

CS1257 **FL DEPT OF TRANSPORTATION ROW SITE**
ENE **1102 N 22ND ST**
1/2-1 **TAMPA, FL 33605**
0.917 mi.
4843 ft. **Site 2 of 4 in cluster CS**

FL LUST **1000736457**
FL UST **N/A**

Relative:
Lower

LUST:

Actual:
4 ft.

Name: FL DEPT OF TRANSPORTATION ROW SITE
Address: 1102 N 22ND ST
City,State,Zip: TAMPA, FL 33605
Region: STATE
Facility Id: 8624826
Facility Status: OPEN
Facility Type: A - Retail Station
Facility Phone: (999)999-9999
Facility Cleanup Rank: 8060
District: Southwest District
Lat/Long (dms): 27 57 19.0059 / 82 26 6.9959
Section: 18
Township: 29S
Range: 19E
Feature: Not reported
Method: AGPS
Datum: 0
Score: 30
Score Effective Date: 2012-05-07 00:00:00
Score When Ranked: 11
Operator: Not reported
Name Update: 2001-12-19 00:00:00
Address Update: 2018-02-19 00:00:00

Petroleum Cleanup PCT Facility Score:

Facility Cleanup Status: CMPL - COMPLETED
Contact: ANITA MONTJOY,FLEET MGR CELL: 813-323-1141
Contact Company: FL DEPT OF TRANSPORTATION DIST 7
Contact Address: 11201 N MCKINLEY DR M/S 7-710
Contact City/State/Zip: TAMPA, FL 33612
Phone: (813)975-6442
Bad Address Ind: N
State: FL
Zip: 33605, 0
Score: 30
Score Effective Date: 2012-05-07 00:00:00
Related Party ID: 7319
Primary RP Role: ACCOUNT OWNER
RP Begin Date: 2000-09-05
RP Zip: Not reported
RP Extension: Not reported

Discharge Cleanup Summary:

Discharge Date: 4/5/1988
PCT Discharge Combined: Not reported
Cleanup Required: R - CLEANUP REQUIRED
Discharge Cleanup Status: SRCR - SRCR COMPLETE
Disch Cleanup Status Date: 3/20/2018

Map ID
Direction
Distance
Elevation

MAP FINDINGS

Site

Database(s)

EDR ID Number
EPA ID Number

FL DEPT OF TRANSPORTATION ROW SITE (Continued)

1000736457

Cleanup Work Status:	COMPLETED
Information Source:	E - EDI
Other Source Description:	Not reported
Eligibility Indicator:	E - ELIGIBLE
Site Manager:	SMITH_AA
Site Mgr End Date:	3/20/2018
Tank Office:	PCLP29 - HILLSBOROUGH ENVIRONMENTAL PROTECTION COMMISSION
Discharge Date:	6/26/1990
PCT Discharge Combined:	Not reported
Cleanup Required:	R - CLEANUP REQUIRED
Discharge Cleanup Status:	SRCR - SRCR COMPLETE
Disch Cleanup Status Date:	3/20/2018
Cleanup Work Status:	COMPLETED
Information Source:	D - DISCHARGE NOTIFICATION
Other Source Description:	Not reported
Eligibility Indicator:	E - ELIGIBLE
Site Manager:	SMITH_AA
Site Mgr End Date:	3/20/2018
Tank Office:	PCLP29 - HILLSBOROUGH ENVIRONMENTAL PROTECTION COMMISSION
Discharge Date:	10/19/2000
PCT Discharge Combined:	Not reported
Cleanup Required:	R - CLEANUP REQUIRED
Discharge Cleanup Status:	SRCR - SRCR COMPLETE
Disch Cleanup Status Date:	3/20/2018
Cleanup Work Status:	COMPLETED
Information Source:	C - CLOSURE REPORT
Other Source Description:	Not reported
Eligibility Indicator:	I - INELIGIBLE
Site Manager:	SMITH_AA
Site Mgr End Date:	3/20/2018
Tank Office:	PCLP29 - HILLSBOROUGH ENVIRONMENTAL PROTECTION COMMISSION

Petroleum Cleanup Program Eligibility:

Facility ID:	8624826
Discharge Date:	4/5/1988
Pct Discharge Combined With:	Not reported
Cleanup Required:	R - CLEANUP REQUIRED
Discharge Cleanup Status:	SRCR - SRCR COMPLETE
Disch Cleanup Status Date:	3/20/2018
Cleanup Work Status:	COMPLETED
Information Source:	Not reported
Other Source Description:	Not reported
Application Received Date:	Not reported
Cleanup Program:	E - EARLY DETECTION INCENTIVE
Eligibility Status:	Not reported
Elig Status Date:	Not reported
Letter Of Intent Date:	Not reported
Redetermined:	Not reported
Inspection Date:	Not reported
Site Manager:	SMITH_AA
Site Mgr End Date:	3/20/2018
Tank Office:	PCLP29 - HILLSBOROUGH ENVIRONMENTAL PROTECTION COMMISSION
Deductible Amount:	Not reported
Deductible Paid To Date:	Not reported
Co-Pay Amount:	Not reported
Co-Pay Paid To Date:	Not reported
Cap Amount:	0
Facility ID:	8624826

Map ID
Direction
Distance
Elevation

MAP FINDINGS

Site

Database(s)

EDR ID Number
EPA ID Number

FL DEPT OF TRANSPORTATION ROW SITE (Continued)

1000736457

Discharge Date: 6/26/1990
Pct Discharge Combined With: Not reported
Cleanup Required: R - CLEANUP REQUIRED
Discharge Cleanup Status: SRCR - SRCR COMPLETE
Disch Cleanup Status Date: 3/20/2018
Cleanup Work Status: COMPLETED
Information Source: Not reported
Other Source Description: Not reported
Application Received Date: Not reported
Cleanup Program: P - PETROLEUM LIABILITY AND RESTORATION INSURANCE PROGRAM
Eligibility Status: Not reported
Elig Status Date: Not reported
Letter Of Intent Date: Not reported
Redetermined: Not reported
Inspection Date: Not reported
Site Manager: SMITH_AA
Site Mgr End Date: 3/20/2018
Tank Office: PCLP29 - HILLSBOROUGH ENVIRONMENTAL PROTECTION COMMISSION
Deductible Amount: Not reported
Deductible Paid To Date: Not reported
Co-Pay Amount: Not reported
Co-Pay Paid To Date: Not reported
Cap Amount: 1200000

Contaminated Media:

Discharge Date: 4/5/1988
Pct Discharge Combined With: Not reported
Cleanup Required: R - CLEANUP REQUIRED
Discharge Cleanup Status: SRCR - SRCR COMPLETE
Disch Cleanup Status Date: 3/20/2018
Cleanup Work Status: COMPLETED
Information Source: E - EDI
Other Source Description: Not reported
Elig Indicator: E - ELIGIBLE
Site Manager: SMITH_AA
Site Mgr End Date: 3/20/2018
Tank Office: PCLP29 - HILLSBOROUGH ENVIRONM
Contaminated Drinking Wells: 0
Contaminated Monitoring Well: Yes
Contaminated Soil: No
Contaminated Surface Water: No
Contaminated Ground Water: Yes
Pollutant: Z - Other Non Regulated
Pollutant Other Description: OTHER
Gallons Discharged: Not reported
Discharge Date: 6/26/1990
Pct Discharge Combined With: Not reported
Cleanup Required: R - CLEANUP REQUIRED
Discharge Cleanup Status: SRCR - SRCR COMPLETE
Disch Cleanup Status Date: 3/20/2018
Cleanup Work Status: COMPLETED
Information Source: D - DISCHARGE NOTIFICATION
Other Source Description: Not reported
Elig Indicator: E - ELIGIBLE
Site Manager: SMITH_AA
Site Mgr End Date: 3/20/2018
Tank Office: PCLP29 - HILLSBOROUGH ENVIRONM
Contaminated Drinking Wells: Not reported

Map ID
Direction
Distance
Elevation

MAP FINDINGS

Site

Database(s)

EDR ID Number
EPA ID Number

FL DEPT OF TRANSPORTATION ROW SITE (Continued)

1000736457

Contaminated Monitoring Well:	Not reported
Contaminated Soil:	Not reported
Contaminated Surface Water:	Not reported
Contaminated Ground Water:	Not reported
Pollutant:	B - Unleaded Gas
Pollutant Other Description:	Not reported
Gallons Discharged:	Not reported
Discharge Date:	10/19/2000
Pct Discharge Combined With:	Not reported
Cleanup Required:	R - CLEANUP REQUIRED
Discharge Cleanup Status:	SRCR - SRCR COMPLETE
Disch Cleanup Status Date:	3/20/2018
Cleanup Work Status:	COMPLETED
Information Source:	C - CLOSURE REPORT
Other Source Description:	old USTs discovered
Elig Indicator:	I - INELIGIBLE
Site Manager:	SMITH_AA
Site Mgr End Date:	3/20/2018
Tank Office:	PCLP29 - HILLSBOROUGH ENVIRONM
Contaminated Drinking Wells:	Not reported
Contaminated Monitoring Well:	No
Contaminated Soil:	Yes
Contaminated Surface Water:	No
Contaminated Ground Water:	Yes
Pollutant:	A - Leaded Gas
Pollutant Other Description:	Not reported
Gallons Discharged:	Not reported
Discharge Date:	10/19/2000
Pct Discharge Combined With:	Not reported
Cleanup Required:	R - CLEANUP REQUIRED
Discharge Cleanup Status:	SRCR - SRCR COMPLETE
Disch Cleanup Status Date:	3/20/2018
Cleanup Work Status:	COMPLETED
Information Source:	C - CLOSURE REPORT
Other Source Description:	old USTs discovered
Elig Indicator:	I - INELIGIBLE
Site Manager:	SMITH_AA
Site Mgr End Date:	3/20/2018
Tank Office:	PCLP29 - HILLSBOROUGH ENVIRONM
Contaminated Drinking Wells:	Not reported
Contaminated Monitoring Well:	No
Contaminated Soil:	Yes
Contaminated Surface Water:	No
Contaminated Ground Water:	Yes
Pollutant:	D - Vehicular Diesel
Pollutant Other Description:	Not reported
Gallons Discharged:	Not reported

Task Information:

District:	SWD
Facility ID:	8624826
Facility Status:	OPEN
Facility Type:	A - Retail Station -
County:	HILLSBOROUGH
County ID:	29
Cleanup Eligibility Status:	E
Source Effective Date:	02-26-2018
Discharge Date:	04-05-1988

Map ID
Direction
Distance
Elevation

MAP FINDINGS

Site

Database(s)

EDR ID Number
EPA ID Number

FL DEPT OF TRANSPORTATION ROW SITE (Continued)

1000736457

Cleanup Required: R - CLEANUP REQUIRED
Discharge Cleanup Status: SRCR - SRCR COMPLETE
Disch Cleanup Status Date: 03-20-2018
SRC Action Type: SRCR - SITE REHABILITATION COMPLETION REPORT
SRC Submit Date: 10-20-2017
SRC Review Date: 11-03-2017
SRC Completion Status: A - APPROVED
SRC Issue Date: 03-20-2018
SRC Comment: Not reported
Cleanup Work Status: COMPLETED
Site Mgr: SMITH_AA
Site Mgr End Date: 03-20-2018
Tank Office: PCLP29 - Hillsborough County
SR Task ID: 49746
SR Cleanup Responsible: RP - RESPONSIBLE PARTY
SR Funding Eligibility Type: -
SR Actual Cost: \$146,145.00
SR Completion Date: 06-28-1990
SR Payment Date: 06-28-1990
SR Oral Date: Not reported
SR Written Date: Not reported
SR Soil Removal: Y
SR Free Product Removal: Not reported
SR Soil Tonnage Removed: 2385
SR Soil Treatment: Y
SR Other Treatment: EST.1600 CUBIC YARD
SR Alternate Proc Received Date: Not reported
SR Alternate Procedure Status: Not reported
SR Alternate Procedure Status Date: Not reported
SR Alternate Procedure Comments: Not reported
SA Task ID: 49747
SA Cleanup Responsible: RP - RESPONSIBLE PARTY
SA Funding Eligibility Type: -
SA Actual Cost: Not reported
SA Completion Date: Not reported
SA Payment Date: 08-04-1993
RAP Task ID: 49748
RAP Cleanup Responsible ID: RP - RESPONSIBLE PARTY
RAP Funding Eligibility Type: -
RAP Actual Cost: Not reported
RAP Completion Date: 10-27-1995
RAP Payment Date: 08-04-1993
RAP Last Order Approved: 1995-10-27 00:00:00
RA Task ID: 49749
RA Cleanup Responsible: RP - RESPONSIBLE PARTY
RA Funding Eligibility Type: -
RA Years to Complete: 5
RA Actual Cost: \$70,999.36
District: SWD
Facility ID: 8624826
Facility Status: OPEN
Facility Type: A - Retail Station -
County: HILLSBOROUGH
County ID: 29
Cleanup Eligibility Status: E
Source Effective Date: 02-26-2018
Discharge Date: 06-26-1990

Map ID
Direction
Distance
Elevation

MAP FINDINGS

Site

Database(s)

EDR ID Number
EPA ID Number

FL DEPT OF TRANSPORTATION ROW SITE (Continued)

1000736457

Cleanup Required: R - CLEANUP REQUIRED
Discharge Cleanup Status: SRCR - SRCR COMPLETE
Disch Cleanup Status Date: 03-20-2018
SRC Action Type: SRCR - SITE REHABILITATION COMPLETION REPORT
SRC Submit Date: 10-20-2017
SRC Review Date: 11-03-2017
SRC Completion Status: A - APPROVED
SRC Issue Date: 03-20-2018
SRC Comment: Not reported
Cleanup Work Status: COMPLETED
Site Mgr: SMITH_AA
Site Mgr End Date: 03-20-2018
Tank Office: PCLP29 - Hillsborough County
SR Task ID: 49745
SR Cleanup Responsible: RP - RESPONSIBLE PARTY
SR Funding Eligibility Type: -
SR Actual Cost: Not reported
SR Completion Date: Not reported
SR Payment Date: Not reported
SR Oral Date: Not reported
SR Written Date: 08-10-1990
SR Soil Removal: Y
SR Free Product Removal: Not reported
SR Soil Tonnage Removed: Not reported
SR Soil Treatment: Y
SR Other Treatment: Not reported
SR Alternate Proc Received Date: Not reported
SR Alternate Procedure Status: Not reported
SR Alternate Procedure Status Date: Not reported
SR Alternate Procedure Comments: Not reported
SA Task ID: 91937
SA Cleanup Responsible: RP - RESPONSIBLE PARTY
SA Funding Eligibility Type: -
SA Actual Cost: Not reported
SA Completion Date: Not reported
SA Payment Date: Not reported
RAP Task ID: Not reported
RAP Cleanup Responsible ID: -
RAP Funding Eligibility Type: -
RAP Actual Cost: Not reported
RAP Completion Date: Not reported
RAP Payment Date: Not reported
RAP Last Order Approved: Not reported
RA Task ID: 93146
RA Cleanup Responsible: -
RA Funding Eligibility Type: -
RA Years to Complete: 0
RA Actual Cost: Not reported
District: SWD
Facility ID: 8624826
Facility Status: OPEN
Facility Type: A - Retail Station -
County: HILLSBOROUGH
County ID: 29
Cleanup Eligibility Status: I
Source Effective Date: 02-26-2018
Discharge Date: 10-19-2000

Map ID
Direction
Distance
Elevation

MAP FINDINGS

Site

Database(s)

EDR ID Number
EPA ID Number

FL DEPT OF TRANSPORTATION ROW SITE (Continued)

1000736457

Cleanup Required:	R - CLEANUP REQUIRED
Discharge Cleanup Status:	SRCR - SRCR COMPLETE
Disch Cleanup Status Date:	03-20-2018
SRC Action Type:	SRCR - SITE REHABILITATION COMPLETION REPORT
SRC Submit Date:	10-20-2017
SRC Review Date:	11-03-2017
SRC Completion Status:	A - APPROVED
SRC Issue Date:	03-20-2018
SRC Comment:	Not reported
Cleanup Work Status:	COMPLETED
Site Mgr:	SMITH_AA
Site Mgr End Date:	03-20-2018
Tank Office:	PCLP29 - Hillsborough County
SR Task ID:	Not reported
SR Cleanup Responsible:	-
SR Funding Eligibility Type:	-
SR Actual Cost:	Not reported
SR Completion Date:	Not reported
SR Payment Date:	Not reported
SR Oral Date:	Not reported
SR Written Date:	Not reported
SR Soil Removal:	Not reported
SR Free Product Removal:	Not reported
SR Soil Tonnage Removed:	Not reported
SR Soil Treatment:	Not reported
SR Other Treatment:	Not reported
SR Alternate Proc Received Date:	Not reported
SR Alternate Procedure Status:	Not reported
SR Alternate Procedure Status Date:	Not reported
SR Alternate Procedure Comments:	Not reported
SA Task ID:	93145
SA Cleanup Responsible:	-
SA Funding Eligibility Type:	-
SA Actual Cost:	Not reported
SA Completion Date:	Not reported
SA Payment Date:	Not reported
RAP Task ID:	Not reported
RAP Cleanup Responsible ID:	-
RAP Funding Eligibility Type:	-
RAP Actual Cost:	Not reported
RAP Completion Date:	Not reported
RAP Payment Date:	Not reported
RAP Last Order Approved:	Not reported
RA Task ID:	93147
RA Cleanup Responsible:	-
RA Funding Eligibility Type:	-
RA Years to Complete:	0
RA Actual Cost:	Not reported

[Click here for Florida Oculus:](#)

UST:

Facility Id:	8624826
Facility Status:	OPEN
Type Description:	Retail Station
Facility Phone:	9999999999
Region:	STATE

Map ID
Direction
Distance
Elevation

MAP FINDINGS

Site

Database(s)

EDR ID Number
EPA ID Number

FL DEPT OF TRANSPORTATION ROW SITE (Continued)

1000736457

Positioning Method: AGPS
Lat/Long (dms): 27 57 19 / 82 26 7
Owner:
Owner Id: 7319
Owner Name: FL DEPT OF TRANSPORTATION DIST 7
Owner Address: 11201 N MCKINLEY DR M/S 7-710
Owner Address 2: ATTN: FLEET MANAGER
Owner City,St,Zip: TAMPA, FL 33612
Owner Contact: ANITA MONTJOY,FLEET MGR CELL: 813-323-1141
Owner Phone: 8139756442

Tank Info:

Name: FL DEPT OF TRANSPORTATION ROW SITE
Address: 1102 N 22ND ST
City: TAMPA
Zip: 33605
Tank Id: 1
Status: Removed
Status Date: 07/31/1989
Install Date: 7/1/1980
Substance: Unleaded gas
Content Description: Unleaded Gas
Gallons: 3000
Vessel Indicator: TANK
Tank Location: UNDERGROUND
DEP Contractor: P

Name: FL DEPT OF TRANSPORTATION ROW SITE
Address: 1102 N 22ND ST
City: TAMPA
Zip: 33605
Tank Id: 10
Status: Deleted
Status Date: 09/01/2000
Install Date: Not reported
Substance: Unknown/Not reported
Content Description: Unknown/Not Reported
Gallons: 2600
Vessel Indicator: TANK
Tank Location: UNDERGROUND
DEP Contractor: P

Name: FL DEPT OF TRANSPORTATION ROW SITE
Address: 1102 N 22ND ST
City: TAMPA
Zip: 33605
Tank Id: 11
Status: Deleted
Status Date: 09/01/2000
Install Date: Not reported
Substance: Unknown/Not reported
Content Description: Unknown/Not Reported
Gallons: 2600
Vessel Indicator: TANK
Tank Location: UNDERGROUND
DEP Contractor: P

Map ID
Direction
Distance
Elevation

MAP FINDINGS

Site

Database(s)

EDR ID Number
EPA ID Number

FL DEPT OF TRANSPORTATION ROW SITE (Continued)

1000736457

Name: FL DEPT OF TRANSPORTATION ROW SITE
Address: 1102 N 22ND ST
City: TAMPA
Zip: 33605
Tank Id: 12
Status: Deleted
Status Date: 09/01/2000
Install Date: Not reported
Substance: Unleaded gas
Content Description: Unleaded Gas
Gallons: 2600
Vessel Indicator: TANK
Tank Location: UNDERGROUND
DEP Contractor: P

Name: FL DEPT OF TRANSPORTATION ROW SITE
Address: 1102 N 22ND ST
City: TAMPA
Zip: 33605
Tank Id: 2
Status: Removed
Status Date: 07/31/1989
Install Date: 7/1/1972
Substance: Unleaded gas
Content Description: Unleaded Gas
Gallons: 6000
Vessel Indicator: TANK
Tank Location: UNDERGROUND
DEP Contractor: P

Name: FL DEPT OF TRANSPORTATION ROW SITE
Address: 1102 N 22ND ST
City: TAMPA
Zip: 33605
Tank Id: 3
Status: Removed
Status Date: 07/31/1989
Install Date: 7/1/1972
Substance: Unleaded gas
Content Description: Unleaded Gas
Gallons: 8000
Vessel Indicator: TANK
Tank Location: UNDERGROUND
DEP Contractor: P

Name: FL DEPT OF TRANSPORTATION ROW SITE
Address: 1102 N 22ND ST
City: TAMPA
Zip: 33605
Tank Id: 4
Status: Removed
Status Date: 07/31/1989
Install Date: 7/1/1972
Substance: Vehicular diesel
Content Description: Vehicular Diesel
Gallons: 4000
Vessel Indicator: TANK

Map ID
Direction
Distance
Elevation

MAP FINDINGS

Site

Database(s)

EDR ID Number
EPA ID Number

FL DEPT OF TRANSPORTATION ROW SITE (Continued)

1000736457

Tank Location:	UNDERGROUND
DEP Contractor:	P
Name:	FL DEPT OF TRANSPORTATION ROW SITE
Address:	1102 N 22ND ST
City:	TAMPA
Zip:	33605
Tank Id:	5
Status:	Removed
Status Date:	07/31/1989
Install Date:	7/1/1972
Substance:	Vehicular diesel
Content Description:	Vehicular Diesel
Gallons:	4000
Vessel Indicator:	TANK
Tank Location:	UNDERGROUND
DEP Contractor:	P
Name:	FL DEPT OF TRANSPORTATION ROW SITE
Address:	1102 N 22ND ST
City:	TAMPA
Zip:	33605
Tank Id:	6
Status:	Removed
Status Date:	06/01/2000
Install Date:	7/1/1989
Substance:	Vehicular diesel
Content Description:	Vehicular Diesel
Gallons:	8000
Vessel Indicator:	TANK
Tank Location:	UNDERGROUND
DEP Contractor:	P
Name:	FL DEPT OF TRANSPORTATION ROW SITE
Address:	1102 N 22ND ST
City:	TAMPA
Zip:	33605
Tank Id:	7
Status:	Removed
Status Date:	06/01/2000
Install Date:	7/1/1989
Substance:	Unleaded gas
Content Description:	Unleaded Gas
Gallons:	12000
Vessel Indicator:	TANK
Tank Location:	UNDERGROUND
DEP Contractor:	P
Name:	FL DEPT OF TRANSPORTATION ROW SITE
Address:	1102 N 22ND ST
City:	TAMPA
Zip:	33605
Tank Id:	8
Status:	Removed
Status Date:	06/01/2000
Install Date:	7/1/1989
Substance:	Unleaded gas

Map ID
Direction
Distance
Elevation

MAP FINDINGS

Site

Database(s)

EDR ID Number
EPA ID Number

FL DEPT OF TRANSPORTATION ROW SITE (Continued)

1000736457

Content Description: Unleaded Gas
Gallons: 10000
Vessel Indicator: TANK
Tank Location: UNDERGROUND
DEP Contractor: P

Name: FL DEPT OF TRANSPORTATION ROW SITE
Address: 1102 N 22ND ST
City: TAMPA
Zip: 33605
Tank Id: 9
Status: Removed
Status Date: 06/01/2000
Install Date: 7/1/1989
Substance: Unleaded gas
Content Description: Unleaded Gas
Gallons: 10000
Vessel Indicator: TANK
Tank Location: UNDERGROUND
DEP Contractor: P

[Click here for Florida Oculus:](#)

CV1258
WNW
1/2-1
0.918 mi.
4849 ft.

FORMER HAWKE CHRYSLER PLYMOUTH
CASS STREET AND NORTH BOULEVARD
TAMPA, FL

FL DWM CONTAM
FL RESP PARTY

S117359985
N/A

Site 1 of 2 in cluster CV

Relative:
Higher

Actual:
15 ft.

DWM CONTAM:
Name: FORMER HAWKE CHRYSLER PLYMOUTH
Address: CASS STREET AND NORTH BOULEVARD
City,State,Zip: TAMPA, FL
Program Site Id: ERIC_13718
Lat DD: 27
Lat MM: 57
Lat SS: 7.5937
Long DD: 82
Long MM: 28
Long SS: 3.7154
Office/ District: SWD
Program Area: RESPONSPARTY
Priority Score: Not reported
Datum: NAD83
Method: DPHO
Facility Status: Closed
Facility Type: Not reported
Score Effective Date: Not reported
Score When Ranked: Not reported
Rank: Not reported
Operator: STEFAN GENSER
Phone: (941)915-3811
Name Changed: Not reported
Addr Changed: 2008-12-23 00:00:00
Related Party ID: Not reported
Primary RP Role: Not reported
RP Begin Date: Not reported

Map ID
Direction
Distance
Elevation

MAP FINDINGS

Site

Database(s)

EDR ID Number
EPA ID Number

FORMER HAWKE CHRYSLER PLYMOUTH (Continued)

S117359985

RP Name: Not reported
RP Address1: Not reported
RP Address2: Not reported
RP City: Not reported
RP State: Not reported
RP Zip5: Not reported
RP Zip4: Not reported
Contact: Not reported
RP Phone: Not reported
RP Extension: Not reported
Site Manager: K Darcy

RESP PARTY:

Name: FORMER HAWKE CHRYSLER PLYMOUTH
Address: CASS STREET AND NORTH BOULEVARD
City,State,Zip: TAMPA, FL
District: Southwest District
Site Id: 69300
Project Id: 73703
Site Status: CLOSED
Project Manager: DARCY_K
OGC Case Number: Not reported
Initial Date Received: 01/13/1994
Contaminants: Not reported
Offsite Cont Impact: Not reported
Priority Score: Not reported
Datum: NAD83
Method ID: GGPS
Feature: Assumed NE corner
Object Of Interest: CAP_RAP SITE
Proximity To Object: VICIN
Collect Username: Not reported
Collect Affiliation: Not reported
Collect Program Id: CL
Collect Date: 03/01/1997
Map Series Used: 2004 doqqqs
Map Source Scale: 5000
Interpolation Scale: Not reported
Coordinate Accuracy Id: 4
Verify Method Id: DPHO
Verifier Username: BERNHARD_K
Verifier Affiliation: DEPARTMENT OF ENVIRONMENTAL PROTECTION
Verifying Program Id: CL
Verification Date: 08/24/2006
Decode for District: Southwest District
Decode for Datum: North American Datum of 1983
Decode for Method: Geodetic Quality GPS
Decode for Off Site COC: Not reported
Decode for V_Method: Digital Aerial Photography With Ground Control
Latitude/Longitude (deg/min/sec): 27 57 / 82 28

Map ID
Direction
Distance
Elevation

MAP FINDINGS

Site

Database(s)

EDR ID Number
EPA ID Number

CT1259
North
1/2-1
0.925 mi.
4883 ft.
GIGLIO PROPERTY
2007 NEBRASKA AVE
TAMPA, FL 33605
Site 2 of 2 in cluster CT

FL LUST
FL UST
U001378050
N/A

Relative:
Higher

Actual:
44 ft.

LUST:
Name: GIGLIO PROPERTY
Address: 2007 NEBRASKA AVE
City,State,Zip: TAMPA, FL 33605
Region: STATE
Facility Id: 9102252
Facility Status: CLOSED
Facility Type: A - Retail Station
Facility Phone: Not reported
Facility Cleanup Rank: Not reported
District: Southwest District
Lat/Long (dms): 27 57 46.04 / 82 27 3.33
Section: Not reported
Township: Not reported
Range: Not reported
Feature: Not reported
Method: UNVR
Datum: 0
Score: Not reported
Score Effective Date: Not reported
Score When Ranked: Not reported
Operator: GIGLIO, NAOMI
Name Update: Not reported
Address Update: Not reported

Petroleum Cleanup PCT Facility Score:

Facility Cleanup Status: NREQ - NOT REQUIRED
Contact: DARRYL MINARDI
Contact Company: GIGLIO, NAOMI
Contact Address: 502 N OREGON AVE ATTN D MINARDI
Contact City/State/Zip: TAMPA, FL 33606
Phone: (813)253-8871
Bad Address Ind: N
State: FL
Zip: 33605
Score: Not reported
Score Effective Date: Not reported
Related Party ID: 8395
Primary RP Role: ACCOUNT OWNER
RP Begin Date: 1991-06-06
RP Zip: Not reported
RP Extension: Not reported

Discharge Cleanup Summary:

Discharge Date: 3/21/1991
PCT Discharge Combined: Not reported
Cleanup Required: N - NO CLEANUP REQUIRED
Discharge Cleanup Status: NREQ - CLEANUP NOT REQUIRED
Disch Cleanup Status Date: 5/29/2001
Cleanup Work Status: COMPLETED
Information Source: A - ABANDONED TANK RESTORATION
Other Source Description: Not reported
Eligibility Indicator: I - INELIGIBLE

Map ID
Direction
Distance
Elevation

MAP FINDINGS

Site

Database(s)

EDR ID Number
EPA ID Number

GIGLIO PROPERTY (Continued)

U001378050

Site Manager: MCKELVEY_M
Site Mgr End Date: 3/11/1999
Tank Office: PCLP29 - HILLSBOROUGH ENVIRONMENTAL PROTECTION COMMISSION

Petroleum Cleanup Program Eligibility:
Facility ID: 9102252
Discharge Date: 3/21/1991
Pct Discharge Combined With: Not reported
Cleanup Required: N - NO CLEANUP REQUIRED
Discharge Cleanup Status: NREQ - CLEANUP NOT REQUIRED
Disch Cleanup Status Date: 5/29/2001
Cleanup Work Status: COMPLETED
Information Source: Not reported
Other Source Description: Not reported
Application Received Date: Not reported
Cleanup Program: A - ABANDONED TANK RESTORATION PROGRAM
Eligibility Status: Not reported
Elig Status Date: Not reported
Letter Of Intent Date: Not reported
Redetermined: Not reported
Inspection Date: Not reported
Site Manager: MCKELVEY_M
Site Mgr End Date: 3/11/1999
Tank Office: PCLP29 - HILLSBOROUGH ENVIRONMENTAL PROTECTION COMMISSION
Deductible Amount: Not reported
Deductible Paid To Date: Not reported
Co-Pay Amount: Not reported
Co-Pay Paid To Date: Not reported
Cap Amount: 0

Contaminated Media:
Discharge Date: 3/21/1991
Pct Discharge Combined With: Not reported
Cleanup Required: N - NO CLEANUP REQUIRED
Discharge Cleanup Status: NREQ - CLEANUP NOT REQUIRED
Disch Cleanup Status Date: 5/29/2001
Cleanup Work Status: COMPLETED
Information Source: A - ABANDONED TANK RESTORATION
Other Source Description: Not reported
Elig Indicator: I - INELIGIBLE
Site Manager: MCKELVEY_M
Site Mgr End Date: 3/11/1999
Tank Office: PCLP29 - HILLSBOROUGH ENVIRONM
Contaminated Drinking Wells: Not reported
Contaminated Monitoring Well: Not reported
Contaminated Soil: Not reported
Contaminated Surface Water: Not reported
Contaminated Ground Water: Not reported
Pollutant: Y - Unknown/Not Reported
Pollutant Other Description: Not reported
Gallons Discharged: Not reported

Task Information:
District: SWD
Facility ID: 9102252
Facility Status: CLOSED
Facility Type: A - Retail Station -
County: HILLSBOROUGH
County ID: 29

Map ID
Direction
Distance
Elevation

MAP FINDINGS

Site

Database(s)

EDR ID Number
EPA ID Number

GIGLIO PROPERTY (Continued)

U001378050

Cleanup Eligibility Status: I
Source Effective Date: Not reported
Discharge Date: 03-21-1991
Cleanup Required: N - NO CLEANUP REQUIRED
Discharge Cleanup Status: NREQ - CLEANUP NOT REQUIRED
Disch Cleanup Status Date: 05-29-2001
SRC Action Type: -
SRC Submit Date: Not reported
SRC Review Date: Not reported
SRC Completion Status: -
SRC Issue Date: Not reported
SRC Comment: Not reported
Cleanup Work Status: COMPLETED
Site Mgr: MCKELVEY_M
Site Mgr End Date: 03-11-1999
Tank Office: PCLP29 - Hillsborough County
SR Task ID: Not reported
SR Cleanup Responsible: -
SR Funding Eligibility Type: -
SR Actual Cost: Not reported
SR Completion Date: Not reported
SR Payment Date: Not reported
SR Oral Date: Not reported
SR Written Date: Not reported
SR Soil Removal: Not reported
SR Free Product Removal: Not reported
SR Soil Tonnage Removed: Not reported
SR Soil Treatment: Not reported
SR Other Treatment: Not reported
SR Alternate Proc Received Date: Not reported
SR Alternate Procedure Status: Not reported
SR Alternate Procedure Status Date: Not reported
SR Alternate Procedure Comments: Not reported
SA Task ID: 46175
SA Cleanup Responsible: -
SA Funding Eligibility Type: -
SA Actual Cost: Not reported
SA Completion Date: Not reported
SA Payment Date: Not reported
RAP Task ID: 46176
RAP Cleanup Responsible ID: ST - STATE
RAP Funding Eligibility Type: -
RAP Actual Cost: Not reported
RAP Completion Date: Not reported
RAP Payment Date: Not reported
RAP Last Order Approved: Not reported
RA Task ID: 46177
RA Cleanup Responsible: ST - STATE
RA Funding Eligibility Type: -
RA Years to Complete: Not reported
RA Actual Cost: Not reported

[Click here for Florida Oculus:](#)

UST:

Facility Id: 9102252
Facility Status: CLOSED

Map ID
Direction
Distance
Elevation

MAP FINDINGS

Site

Database(s)

EDR ID Number
EPA ID Number

GIGLIO PROPERTY (Continued)

U001378050

Type Description: Retail Station
Facility Phone: Not reported
Region: STATE
Positioning Method: UNVR
Lat/Long (dms): 27 57 44 / 82 27 2

Owner:
Owner Id: 8395
Owner Name: GIGLIO, NAOMI
Owner Address: 502 N OREGON AVE ATTN D MINARDI
Owner Address 2: Not reported
Owner City,St,Zip: TAMPA, FL 33606
Owner Contact: DARRYL MINARDI
Owner Phone: 8132538871

Tank Info:
Name: GIGLIO PROPERTY
Address: 2007 NEBRASKA AVE
City: TAMPA
Zip: 33605
Tank Id: 1
Status: Removed
Status Date: 03/31/1991
Install Date: Not reported
Substance: Unleaded gas
Content Description: Unleaded Gas
Gallons: 4000
Vessel Indicator: TANK
Tank Location: UNDERGROUND
DEP Contractor: P

Name: GIGLIO PROPERTY
Address: 2007 NEBRASKA AVE
City: TAMPA
Zip: 33605
Tank Id: 2
Status: Removed
Status Date: 03/31/1991
Install Date: Not reported
Substance: Unleaded gas
Content Description: Unleaded Gas
Gallons: 4000
Vessel Indicator: TANK
Tank Location: UNDERGROUND
DEP Contractor: P

Name: GIGLIO PROPERTY
Address: 2007 NEBRASKA AVE
City: TAMPA
Zip: 33605
Tank Id: 3
Status: Removed
Status Date: 03/31/1991
Install Date: Not reported
Substance: Unleaded gas
Content Description: Unleaded Gas
Gallons: 1000

Map ID
Direction
Distance
Elevation

MAP FINDINGS

Site

Database(s)

EDR ID Number
EPA ID Number

GIGLIO PROPERTY (Continued)

U001378050

Vessel Indicator: TANK
Tank Location: UNDERGROUND
DEP Contractor: P

Name: GIGLIO PROPERTY
Address: 2007 NEBRASKA AVE
City: TAMPA
Zip: 33605
Tank Id: 4
Status: Removed
Status Date: 03/31/1991
Install Date: Not reported
Substance: Unleaded gas
Content Description: Unleaded Gas
Gallons: 125
Vessel Indicator: TANK
Tank Location: UNDERGROUND
DEP Contractor: P

Name: GIGLIO PROPERTY
Address: 2007 NEBRASKA AVE
City: TAMPA
Zip: 33605
Tank Id: 5
Status: Removed
Status Date: 03/31/1991
Install Date: Not reported
Substance: Unleaded gas
Content Description: Unleaded Gas
Gallons: 125
Vessel Indicator: TANK
Tank Location: UNDERGROUND
DEP Contractor: P

Name: GIGLIO PROPERTY
Address: 2007 NEBRASKA AVE
City: TAMPA
Zip: 33605
Tank Id: 6
Status: Removed
Status Date: 03/31/1991
Install Date: Not reported
Substance: Unleaded gas
Content Description: Unleaded Gas
Gallons: 125
Vessel Indicator: TANK
Tank Location: UNDERGROUND
DEP Contractor: P

Name: GIGLIO PROPERTY
Address: 2007 NEBRASKA AVE
City: TAMPA
Zip: 33605
Tank Id: 7
Status: Removed
Status Date: 03/31/1991
Install Date: Not reported

Map ID
Direction
Distance
Elevation

MAP FINDINGS

Site

Database(s)

EDR ID Number
EPA ID Number

GIGLIO PROPERTY (Continued)

U001378050

Substance: Unleaded gas
Content Description: Unleaded Gas
Gallons: 125
Vessel Indicator: TANK
Tank Location: UNDERGROUND
DEP Contractor: P

Name: GIGLIO PROPERTY
Address: 2007 NEBRASKA AVE
City: TAMPA
Zip: 33605
Tank Id: 8
Status: Removed
Status Date: 03/31/1991
Install Date: Not reported
Substance: Unleaded gas
Content Description: Unleaded Gas
Gallons: 125
Vessel Indicator: TANK
Tank Location: UNDERGROUND
DEP Contractor: P

Name: GIGLIO PROPERTY
Address: 2007 NEBRASKA AVE
City: TAMPA
Zip: 33605
Tank Id: 9
Status: Removed
Status Date: 03/31/1991
Install Date: Not reported
Substance: Unleaded gas
Content Description: Unleaded Gas
Gallons: 125
Vessel Indicator: TANK
Tank Location: UNDERGROUND
DEP Contractor: P

[Click here for Florida Oculus:](#)

CW1260
NNW
1/2-1
0.930 mi.
4913 ft.

FORMER TAMPA POLICE STATION
MULTIPLE PARCELS, DOWNTOWN
TAMPA, FL
Site 1 of 4 in cluster CW

FL DWM CONTAM
FL RESP PARTY

S117360010
N/A

Relative:
Higher
Actual:
13 ft.

DWM CONTAM:
Name: FORMER TAMPA POLICE STATION
Address: MULTIPLE PARCELS, DOWNTOWN
City,State,Zip: TAMPA, FL
Program Site Id: ERIC_13773
Lat DD: 27
Lat MM: 57
Lat SS: 29.9935
Long DD: 82
Long MM: 27
Long SS: 40.0075
Office/ District: SWD

Map ID
Direction
Distance
Elevation

MAP FINDINGS

Site

Database(s)

EDR ID Number
EPA ID Number

FORMER TAMPA POLICE STATION (Continued)

S117360010

Program Area: RESPONSPARTY
Priority Score: Not reported
Datum: NAD83
Method: DPHO
Facility Status: Closed
Facility Type: Not reported
Score Effective Date: Not reported
Score When Ranked: Not reported
Rank: Not reported
Operator: Not reported
Phone: Not reported
Name Changed: Not reported
Addr Changed: Not reported
Related Party ID: Not reported
Primary RP Role: Not reported
RP Begin Date: Not reported
RP Name: Not reported
RP Address1: Not reported
RP Address2: Not reported
RP City: Not reported
RP State: Not reported
RP Zip5: Not reported
RP Zip4: Not reported
Contact: Not reported
RP Phone: Not reported
RP Extension: Not reported
Site Manager: John R. Sego

RESP PARTY:

Name: FORMER TAMPA POLICE STATION
Address: MULTIPLE PARCELS, DOWNTOWN
City,State,Zip: TAMPA, FL
District: Southwest District
Site Id: 170988
Project Id: 239151
Site Status: CLOSED
Project Manager: SEGO_JR
OGC Case Number: Not reported
Initial Date Received: 11/26/1997
Contaminants: Lead, metals
Offsite Cont Impact: N
Priority Score: Not reported
Datum: NAD83
Method ID: UNVR
Feature: Not reported
Object Of Interest: CAP_RAP SITE
Proximity To Object: EXACT
Collect Username: Not reported
Collect Affiliation: Not reported
Collect Program Id: CL
Collect Date: 01/01/1970
Map Series Used: 2004 doqq
Map Source Scale: 5000
Interpolation Scale: Not reported
Coordinate Accuracy Id: 4
Verify Method Id: DPHO
Verifier Username: BERNHARD_K

Map ID
Direction
Distance
Elevation

MAP FINDINGS

Site

Database(s)

EDR ID Number
EPA ID Number

FORMER TAMPA POLICE STATION (Continued)

S117360010

Verifier Affiliation: DEPARTMENT OF ENVIRONMENTAL PROTECTION
Verifying Program Id: CL
Verification Date: 09/14/2006
Decode for District: Southwest District
Decode for Datum: North American Datum of 1983
Decode for Method: Unverified
Decode for Off Site COC: No, the best available evidence (such as completed SAR) demonstrates that contamination above applicable standards or criteria DOES NOT extend offsite.
Decode for V_Method: Digital Aerial Photography With Ground Control
Latitude/Longitude (deg/min/sec): 27 57 / 82 27

1261
NW
1/2-1
0.931 mi.
4915 ft.

**CRESCENT RIVERWALK
300-398 WEST LAUREL ST
TAMPA, FL 33602**

**FL DWM CONTAM S118741874
FL RESP PARTY N/A**

**Relative:
Lower**

DWM CONTAM:

**Actual:
1 ft.**

Name: CRESCENT RIVERWALK
Address: 300-398 WEST LAUREL ST
City,State,Zip: TAMPA, FL
Program Site Id: ERIC_14000
Lat DD: 27
Lat MM: 57
Lat SS: 13.5383
Long DD: 82
Long MM: 27
Long SS: 46.9304
Office/ District: SWD
Program Area: RESPONSPARTY
Priority Score: Not reported
Datum: NAD83
Method: DPHO
Facility Status: Closed
Facility Type: Not reported
Score Effective Date: Not reported
Score When Ranked: Not reported
Rank: Not reported
Operator: FREDDY LAVERDE
Phone: (305)646-3343
Name Changed: 2002-09-30 00:00:00
Addr Changed: Not reported
Related Party ID: Not reported
Primary RP Role: Not reported
RP Begin Date: Not reported
RP Name: Not reported
RP Address1: Not reported
RP Address2: Not reported
RP City: Not reported
RP State: Not reported
RP Zip5: Not reported
RP Zip4: Not reported
Contact: Not reported
RP Phone: Not reported
RP Extension: Not reported
Site Manager: Tina Madrid

Map ID
Direction
Distance
Elevation

MAP FINDINGS

Site

Database(s)

EDR ID Number
EPA ID Number

CRESCENT RIVERWALK (Continued)

S118741874

RESP PARTY:

Name: CRESCENT RIVERWALK
Address: 300-398 WEST LAUREL ST
City,State,Zip: TAMPA, FL 33602
District: Southwest District
Site Id: 342191
Project Id: 350461
Site Status: CLOSED
Project Manager: MADRID_T
OGC Case Number: Not reported
Initial Date Received: 03/07/2016
Contaminants: Not reported
Offsite Cont Impact: Not reported
Priority Score: Not reported
Datum: NAD83
Method ID: DPHO
Feature: Not reported
Object Of Interest: CAP_RAP SITE
Proximity To Object: APPRX
Collect Username: ANGULO_Y
Collect Affiliation: Florida Department of Environmental Protection
Collect Program Id: CL
Collect Date: 03/07/2016
Map Series Used: IMAGERY_11_13
Map Source Scale: 5000
Interpolation Scale: 5000
Coordinate Accuracy Id: 3
Verify Method Id: DPHO
Verifier Username: ANGULO_Y
Verifier Affiliation: DEPARTMENT OF ENVIRONMENTAL PROTECTION
Verifying Program Id: CL
Verification Date: 03/07/2016
Decode for District: Southwest District
Decode for Datum: North American Datum of 1983
Decode for Method: Digital Aerial Photography With Ground Control
Decode for Off Site COC: Not reported
Decode for V_Method: Digital Aerial Photography With Ground Control
Latitude/Longitude (deg/min/sec): 27 57 / 82 27

CV1262 HAWKE CHRYSLER PLYMOUTH DEALERSHIP-FRMR
WNW CORNER OF CASS ST & NORTH BLVD
1/2-1 TAMPA, FL 33602

FL LUST U003180819
FL UST N/A

0.934 mi.
4930 ft.

Site 2 of 2 in cluster CV

Relative:
Higher
Actual:
16 ft.

LUST:

Name: HAWKE CHRYSLER PLYMOUTH DEALERSHIP-FRMR
Address: CORNER OF CASS ST & NORTH BLVD
City,State,Zip: TAMPA, FL 33602
Region: STATE
Facility Id: 9700334
Facility Status: CLOSED
Facility Type: C - Fuel user/Non-retail
Facility Phone: (813)276-6407
Facility Cleanup Rank: Not reported
District: Southwest District
Lat/Long (dms): 27 57 1.86 / 82 27 59.18

Map ID
Direction
Distance
Elevation

MAP FINDINGS

Site

Database(s)

EDR ID Number
EPA ID Number

HAWKE CHRYSLER PLYMOUTH DEALERSHIP-FRMR (Continued)

U003180819

Section: Not reported
Township: Not reported
Range: Not reported
Feature: Not reported
Method: Not reported
Datum: Not reported
Score: Not reported
Score Effective Date: Not reported
Score When Ranked: Not reported
Operator: ED FLERI
Name Update: 2013-07-31 00:00:00
Address Update: Not reported

Petroleum Cleanup PCT Facility Score:

Facility Cleanup Status: CMPL - COMPLETED
Contact: ED FLERI
Contact Company: FIRST UNION NATIONAL BANK
Contact Address: 100 S ASHLEY DR #850
Contact City/State/Zip: TAMPA, FL 33602
Phone: (813)276-6407
Bad Address Ind: N
State: FL
Zip: 33602
Score: Not reported
Score Effective Date: Not reported
Related Party ID: 7175
Primary RP Role: ACCOUNT OWNER
RP Begin Date: 1997-03-18
RP Zip: Not reported
RP Extension: Not reported

Discharge Cleanup Summary:

Discharge Date: 12/3/1993
PCT Discharge Combined: Not reported
Cleanup Required: R - CLEANUP REQUIRED
Discharge Cleanup Status: NFA - NFA COMPLETE
Disch Cleanup Status Date: 10/10/1994
Cleanup Work Status: COMPLETED
Information Source: Z - OTHER
Other Source Description: Not reported
Eligibility Indicator: I - INELIGIBLE
Site Manager: Not reported
Site Mgr End Date: Not reported
Tank Office: -

Task Information:

District: SWD
Facility ID: 9700334
Facility Status: CLOSED
Facility Type: C - Fuel user/Non-retail -
County: HILLSBOROUGH
County ID: 29
Cleanup Eligibility Status: I
Source Effective Date: 10-03-1994
Discharge Date: 12-03-1993
Cleanup Required: R - CLEANUP REQUIRED
Discharge Cleanup Status: NFA - NFA COMPLETE
Disch Cleanup Status Date: 10-10-1994

Map ID
Direction
Distance
Elevation

MAP FINDINGS

Site

Database(s)

EDR ID Number
EPA ID Number

HAWKE CHRYSLER PLYMOUTH DEALERSHIP-FRMR (Continued)

U003180819

SRC Action Type:	NFA - NO FURTHER ACTION
SRC Submit Date:	09-02-1994
SRC Review Date:	09-09-1994
SRC Completion Status:	A - APPROVED
SRC Issue Date:	10-10-1994
SRC Comment:	Not reported
Cleanup Work Status:	COMPLETED
Site Mgr:	Not reported
Site Mgr End Date:	Not reported
Tank Office:	-
SR Task ID:	74639
SR Cleanup Responsible:	-
SR Funding Eligibility Type:	-
SR Actual Cost:	Not reported
SR Completion Date:	Not reported
SR Payment Date:	Not reported
SR Oral Date:	Not reported
SR Written Date:	Not reported
SR Soil Removal:	Y
SR Free Product Removal:	Not reported
SR Soil Tonnage Removed:	188
SR Soil Treatment:	Not reported
SR Other Treatment:	Not reported
SR Alternate Proc Received Date:	Not reported
SR Alternate Procedure Status:	Not reported
SR Alternate Procedure Status Date:	Not reported
SR Alternate Procedure Comments:	Not reported
SA Task ID:	69553
SA Cleanup Responsible:	-
SA Funding Eligibility Type:	-
SA Actual Cost:	Not reported
SA Completion Date:	Not reported
SA Payment Date:	Not reported
RAP Task ID:	Not reported
RAP Cleanup Responsible ID:	-
RAP Funding Eligibility Type:	-
RAP Actual Cost:	Not reported
RAP Completion Date:	Not reported
RAP Payment Date:	Not reported
RAP Last Order Approved:	Not reported
RA Task ID:	67776
RA Cleanup Responsible:	-
RA Funding Eligibility Type:	-
RA Years to Complete:	0
RA Actual Cost:	Not reported

[Click here for Florida Oculus:](#)

UST:

Facility Id:	9700334
Facility Status:	CLOSED
Type Description:	Fuel user/Non-retail
Facility Phone:	8132766407
Region:	STATE
Positioning Method:	Not reported
Lat/Long (dms):	Not reported

Map ID
Direction
Distance
Elevation

MAP FINDINGS

Site

Database(s)

EDR ID Number
EPA ID Number

HAWKE CHRYSLER PLYMOUTH DEALERSHIP-FRMR (Continued)

U003180819

Owner:

Owner Id: 7175
Owner Name: FIRST UNION NATIONAL BANK
Owner Address: 100 S ASHLEY DR #850
Owner Address 2: Not reported
Owner City,St,Zip: TAMPA, FL 33602
Owner Contact: ED FLERI
Owner Phone: 8132766407

Tank Info:

Name: HAWKE CHRYSLER PLYMOUTH DEALERSHIP-FRMR
Address: CORNER OF CASS ST & NORTH BLVD
City: TAMPA
Zip: 33602
Tank Id: 1
Status: Removed
Status Date: 11/01/1993
Install Date: Not reported
Substance: Waste oil
Content Description: Waste Oil
Gallons: 250
Vessel Indicator: TANK
Tank Location: UNDERGROUND
DEP Contractor: P

[Click here for Florida Oculus:](#)

CU1263
West
1/2-1
0.935 mi.
4936 ft.

ASPHALT DRIVEWAY CO OF FL INC
1107 W KENNEDY BLVD
TAMPA, FL 33606
Site 2 of 4 in cluster CU

FL LUST **U001355660**
FL UST **N/A**
FL AST
FL Financial Assurance

Relative:
Higher
Actual:
17 ft.

LUST:

Name: ASPHALT DRIVEWAY CO OF FL INC
Address: 1107 W KENNEDY BLVD
City,State,Zip: TAMPA, FL 33606
Region: STATE
Facility Id: 8736722
Facility Status: CLOSED
Facility Type: C - Fuel user/Non-retail
Facility Phone: (813)253-6227
Facility Cleanup Rank: Not reported
District: Southwest District
Lat/Long (dms): 27 56 41.4215 / 82 28 14.6051
Section: Not reported
Township: Not reported
Range: Not reported
Feature: Not reported
Method: UNVR
Datum: 0
Score: Not reported
Score Effective Date: Not reported
Score When Ranked: Not reported
Operator: JENNIFER ISENBECK
Name Update: 2005-05-31 00:00:00

Map ID
Direction
Distance
Elevation

MAP FINDINGS

Site

Database(s)

EDR ID Number
EPA ID Number

ASPHALT DRIVEWAY CO OF FL INC (Continued)

U001355660

Address Update: Not reported

Petroleum Cleanup PCT Facility Score:

Facility Cleanup Status: CMPL - COMPLETED

Contact: JENNIFER ISENBECK

Contact Company: UNIVERSITY OF TAMPA

Contact Address: 401 W KENNEDY BLVD

Contact City/State/Zip: TAMPA, FL 33606

Phone: (813)253-6227

Bad Address Ind: N

State: FL

Zip: 33606, 1965

Score: Not reported

Score Effective Date: Not reported

Related Party ID: 67857

Primary RP Role: ACCOUNT OWNER

RP Begin Date: 2012-02-27

RP Zip: Not reported

RP Extension: Not reported

Discharge Cleanup Summary:

Discharge Date: 2/3/2012

PCT Discharge Combined: Not reported

Cleanup Required: R - CLEANUP REQUIRED

Discharge Cleanup Status: SRCR - SRCR COMPLETE

Disch Cleanup Status Date: 5/22/2012

Cleanup Work Status: COMPLETED

Information Source: D - DISCHARGE NOTIFICATION

Other Source Description: Not reported

Eligibility Indicator: I - INELIGIBLE

Site Manager: KOECHLEIN_H

Site Mgr End Date: 5/24/2012

Tank Office: PCLP29 - HILLSBOROUGH ENVIRONMENTAL PROTECTION COMMISSION

Contaminated Media:

Discharge Date: 2/3/2012

Pct Discharge Combined With: Not reported

Cleanup Required: R - CLEANUP REQUIRED

Discharge Cleanup Status: SRCR - SRCR COMPLETE

Disch Cleanup Status Date: 5/22/2012

Cleanup Work Status: COMPLETED

Information Source: D - DISCHARGE NOTIFICATION

Other Source Description: Not reported

Elig Indicator: I - INELIGIBLE

Site Manager: KOECHLEIN_H

Site Mgr End Date: 5/24/2012

Tank Office: PCLP29 - HILLSBOROUGH ENVIRONM

Contaminated Drinking Wells: Not reported

Contaminated Monitoring Well: No

Contaminated Soil: Yes

Contaminated Surface Water: No

Contaminated Ground Water: Yes

Pollutant: M - Fuel Oil - Onsite Heat

Pollutant Other Description: Not reported

Gallons Discharged: Not reported

Task Information:

District: SWD

Map ID
Direction
Distance
Elevation

MAP FINDINGS

Site

Database(s)

EDR ID Number
EPA ID Number

ASPHALT DRIVEWAY CO OF FL INC (Continued)

U001355660

Facility ID: 8736722
Facility Status: CLOSED
Facility Type: C - Fuel user/Non-retail -
County: HILLSBOROUGH
County ID: 29
Cleanup Eligibility Status: I
Source Effective Date: 04-18-2012
Discharge Date: 02-03-2012
Cleanup Required: R - CLEANUP REQUIRED
Discharge Cleanup Status: SRCR - SRCR COMPLETE
Disch Cleanup Status Date: 05-22-2012
SRC Action Type: SRCR - SITE REHABILITATION COMPLETION REPORT
SRC Submit Date: 04-04-2012
SRC Review Date: 04-18-2012
SRC Completion Status: A - APPROVED
SRC Issue Date: 05-22-2012
SRC Comment: Not reported
Cleanup Work Status: COMPLETED
Site Mgr: KOECHLEIN_H
Site Mgr End Date: 05-24-2012
Tank Office: PCLP29 - Hillsborough County
SR Task ID: Not reported
SR Cleanup Responsible: -
SR Funding Eligibility Type: -
SR Actual Cost: Not reported
SR Completion Date: Not reported
SR Payment Date: Not reported
SR Oral Date: Not reported
SR Written Date: Not reported
SR Soil Removal: Not reported
SR Free Product Removal: Not reported
SR Soil Tonnage Removed: Not reported
SR Soil Treatment: Not reported
SR Other Treatment: Not reported
SR Alternate Proc Received Date: Not reported
SR Alternate Procedure Status: Not reported
SR Alternate Procedure Status Date: Not reported
SR Alternate Procedure Comments: Not reported
SA Task ID: 88912
SA Cleanup Responsible: -
SA Funding Eligibility Type: -
SA Actual Cost: Not reported
SA Completion Date: Not reported
SA Payment Date: Not reported
RAP Task ID: Not reported
RAP Cleanup Responsible ID: -
RAP Funding Eligibility Type: -
RAP Actual Cost: Not reported
RAP Completion Date: Not reported
RAP Payment Date: Not reported
RAP Last Order Approved: Not reported
RA Task ID: 89002
RA Cleanup Responsible: -
RA Funding Eligibility Type: -
RA Years to Complete: 0
RA Actual Cost: Not reported

Map ID
Direction
Distance
Elevation

MAP FINDINGS

Site

Database(s)

EDR ID Number
EPA ID Number

ASPHALT DRIVEWAY CO OF FL INC (Continued)

U001355660

[Click here for Florida Oculus:](#)

UST:

Facility Id: 8736722
Facility Status: CLOSED
Type Description: Fuel user/Non-retail
Facility Phone: 8132536227
Region: STATE
Positioning Method: UNVR
Lat/Long (dms): 27 56 40 / 82 28 17

Owner:

Owner Id: 67857
Owner Name: UNIVERSITY OF TAMPA
Owner Address: 401 W KENNEDY BLVD
Owner Address 2: Not reported
Owner City,St,Zip: TAMPA, FL 33606
Owner Contact: JENNIFER ISENBECK
Owner Phone: 8132536227

Tank Info:

Name: ASPHALT DRIVEWAY CO OF FL INC
Address: 1107 W KENNEDY BLVD
City: TAMPA
Zip: 33606
Tank Id: 2
Status: Removed
Status Date: 08/31/1988
Install Date: Not reported
Substance: Unleaded gas
Content Description: Unleaded Gas
Gallons: 4000
Vessel Indicator: TANK
Tank Location: UNDERGROUND
DEP Contractor: P

Name: ASPHALT DRIVEWAY CO OF FL INC
Address: 1107 W KENNEDY BLVD
City: TAMPA
Zip: 33606
Tank Id: 3
Status: Removed
Status Date: 08/31/1988
Install Date: Not reported
Substance: Unknown/Not reported
Content Description: Unknown/Not Reported
Gallons: 4000
Vessel Indicator: TANK
Tank Location: UNDERGROUND
DEP Contractor: P

Name: ASPHALT DRIVEWAY CO OF FL INC
Address: 1107 W KENNEDY BLVD
City: TAMPA
Zip: 33606
Tank Id: 4
Status: Removed

Map ID
Direction
Distance
Elevation

MAP FINDINGS

Site

Database(s)

EDR ID Number
EPA ID Number

ASPHALT DRIVEWAY CO OF FL INC (Continued)

U001355660

Status Date: 02/01/2012
Install Date: 12/1/1968
Substance: Unknown/Not reported
Content Description: Unknown/Not Reported
Gallons: 3525
Vessel Indicator: TANK
Tank Location: UNDERGROUND
DEP Contractor: P

Name: ASPHALT DRIVEWAY CO OF FL INC
Address: 1107 W KENNEDY BLVD
City: TAMPA
Zip: 33606
Tank Id: 5
Status: Removed
Status Date: 02/01/2012
Install Date: 12/1/1968
Substance: Unknown/Not reported
Content Description: Unknown/Not Reported
Gallons: 3525
Vessel Indicator: TANK
Tank Location: UNDERGROUND
DEP Contractor: P

Name: ASPHALT DRIVEWAY CO OF FL INC
Address: 1107 W KENNEDY BLVD
City: TAMPA
Zip: 33606
Tank Id: 6
Status: Removed
Status Date: 02/01/2012
Install Date: 12/1/1968
Substance: Unknown/Not reported
Content Description: Unknown/Not Reported
Gallons: 3525
Vessel Indicator: TANK
Tank Location: UNDERGROUND
DEP Contractor: P

Name: ASPHALT DRIVEWAY CO OF FL INC
Address: 1107 W KENNEDY BLVD
City: TAMPA
Zip: 33606
Tank Id: 7
Status: Removed
Status Date: 02/01/2012
Install Date: 12/1/1968
Substance: Fuel oil-on site heat
Content Description: Fuel Oil - Onsite Heat
Gallons: 565
Vessel Indicator: TANK
Tank Location: UNDERGROUND
DEP Contractor: P

[Click here for Florida Oculus:](#)

Map ID
Direction
Distance
Elevation

MAP FINDINGS

Site

Database(s)

EDR ID Number
EPA ID Number

ASPHALT DRIVEWAY CO OF FL INC (Continued)

U001355660

AST:

Name: ASPHALT DRIVEWAY CO OF FL INC
Address: 1107 W KENNEDY BLVD
Facility ID: 8736722
Facility Status: CLOSED
Type Description: Fuel user/Non-retail
Facility Phone: 8132536227
DEP Contractor Own: P
Region: STATE
Positioning Method: UNVR
Lat/Long (dms): 27 56 40 / 82 28 17

Owner:

Owner Id: 67857
Owner Name: UNIVERSITY OF TAMPA
Owner Address: 401 W KENNEDY BLVD
Owner Address 2: Not reported
Owner City,St,Zip: TAMPA, FL 33606
Owner Contact: JENNIFER ISENBECK
Owner Phone: 8132536227

Tank Id: 1
Status: Removed
Status Date: 08/31/1988
Install Date: Not reported
Substance: Vehicular diesel
Content Description: Vehicular Diesel
Gallons: 500
Tank Location: ABOVEGROUND

[Click here for Florida Oculus:](#)

FL Financial Assurance 3:

Name: ASPHALT DRIVEWAY CO OF FL INC
Address: 1107 W KENNEDY BLVD
City,State,Zip: TAMPA, FL 33606
Region: 3
Facility ID: 8736722
Facility Phone: 8132536227
Facility Status: CLOSED
Facility Type: C
Type Description: Fuel user/Non-retail
DEP CO: P
Financial Responsibility: NONE
Insurance Company: Not reported
Effective Date: Not reported
Expire Date: Not reported
Owner ID: 67857
Owner Name: UNIVERSITY OF TAMPA
Owner Address: 401 W KENNEDY BLVD
Owner Address2: Not reported
Owner City,St,Zip: TAMPA, FL 33606
Contact: JENNIFER ISENBECK
Resp Party Phone: 8132536227

Map ID
Direction
Distance
Elevation

MAP FINDINGS

Site

Database(s)

EDR ID Number
EPA ID Number

1264
WSW
1/2-1
0.937 mi.
4947 ft.

DELAWARE APARTMENTS
310 S DELAWARE AVE APT B
TAMPA, FL 33606

FL LUST **U001356461**
FL UST **N/A**

Relative:
Higher

Actual:
19 ft.

LUST:

Name: DELAWARE APARTMENTS
Address: 310 S DELAWARE AVE APT B
City,State,Zip: TAMPA, FL 33606
Region: STATE
Facility Id: 9202226
Facility Status: OPEN
Facility Type: C - Fuel user/Non-retail
Facility Phone: (813)932-6811
Facility Cleanup Rank: 11086
District: Southwest District
Lat/Long (dms): 27 56 28.78 / 82 28 12.49
Section: Not reported
Township: Not reported
Range: Not reported
Feature: Not reported
Method: UNVR
Datum: 0
Score: 9
Score Effective Date: 1997-11-04 00:00:00
Score When Ranked: 9
Operator: KOSTER, HAROLD K
Name Update: Not reported
Address Update: 2017-11-30 00:00:00

Petroleum Cleanup PCT Facility Score:

Facility Cleanup Status: CMPL - COMPLETED
Contact: HAROLD K KOSTER
Contact Company: KOSTER, HAROLD K
Contact Address: 1005 W BUSCH BLVD #203
Contact City/State/Zip: TAMPA, FL 33612
Phone: (813)963-1361
Bad Address Ind: N
State: FL
Zip: 33606
Score: 9
Score Effective Date: 1997-11-04 00:00:00
Related Party ID: 12206
Primary RP Role: ACCOUNT OWNER
RP Begin Date: 1992-08-05
RP Zip: Not reported
RP Extension: Not reported

Discharge Cleanup Summary:

Discharge Date: 6/26/1992
PCT Discharge Combined: Not reported
Cleanup Required: R - CLEANUP REQUIRED
Discharge Cleanup Status: SRCR - SRCR COMPLETE
Disch Cleanup Status Date: 12/6/2017
Cleanup Work Status: COMPLETED
Information Source: A - ABANDONED TANK RESTORATION
Other Source Description: Not reported
Eligibility Indicator: E - ELIGIBLE

Map ID
Direction
Distance
Elevation

MAP FINDINGS

Site

Database(s)

EDR ID Number
EPA ID Number

DELAWARE APARTMENTS (Continued)

U001356461

Site Manager: KNABLE_C
Site Mgr End Date: 11/29/2017
Tank Office: PCTM5 - PETROLEUM CLEANUP TEAM 5

Petroleum Cleanup Program Eligibility:
Facility ID: 9202226
Discharge Date: 6/26/1992
Pct Discharge Combined With: Not reported
Cleanup Required: R - CLEANUP REQUIRED
Discharge Cleanup Status: SRCR - SRCR COMPLETE
Disch Cleanup Status Date: 12/6/2017
Cleanup Work Status: COMPLETED
Information Source: Not reported
Other Source Description: Not reported
Application Received Date: Not reported
Cleanup Program: A - ABANDONED TANK RESTORATION PROGRAM
Eligibility Status: Not reported
Elig Status Date: Not reported
Letter Of Intent Date: Not reported
Redetermined: Not reported
Inspection Date: Not reported
Site Manager: KNABLE_C
Site Mgr End Date: 11/29/2017
Tank Office: PCTM5 - PETROLEUM CLEANUP TEAM 5
Deductible Amount: Not reported
Deductible Paid To Date: Not reported
Co-Pay Amount: Not reported
Co-Pay Paid To Date: Not reported
Cap Amount: 0

Contaminated Media:
Discharge Date: 6/26/1992
Pct Discharge Combined With: Not reported
Cleanup Required: R - CLEANUP REQUIRED
Discharge Cleanup Status: SRCR - SRCR COMPLETE
Disch Cleanup Status Date: 12/6/2017
Cleanup Work Status: COMPLETED
Information Source: A - ABANDONED TANK RESTORATION
Other Source Description: Not reported
Elig Indicator: E - ELIGIBLE
Site Manager: KNABLE_C
Site Mgr End Date: 11/29/2017
Tank Office: PCTM5 - PETROLEUM CLEANUP TEAM
Contaminated Drinking Wells: 0
Contaminated Monitoring Well: No
Contaminated Soil: Yes
Contaminated Surface Water: No
Contaminated Ground Water: No
Pollutant: M - Fuel Oil - Onsite Heat
Pollutant Other Description: Not reported
Gallons Discharged: Not reported

Task Information:
District: SWD
Facility ID: 9202226
Facility Status: OPEN
Facility Type: C - Fuel user/Non-retail -
County: HILLSBOROUGH
County ID: 29

Map ID
Direction
Distance
Elevation

MAP FINDINGS

Site

Database(s)

EDR ID Number
EPA ID Number

DELAWARE APARTMENTS (Continued)

U001356461

Cleanup Eligibility Status: E
Source Effective Date: 11-27-2017
Discharge Date: 06-26-1992
Cleanup Required: R - CLEANUP REQUIRED
Discharge Cleanup Status: SRCR - SRCR COMPLETE
Disch Cleanup Status Date: 12-06-2017
SRC Action Type: SRCR - SITE REHABILITATION COMPLETION REPORT
SRC Submit Date: 05-23-2017
SRC Review Date: 06-13-2017
SRC Completion Status: A - APPROVED
SRC Issue Date: 12-06-2017
SRC Comment: Not reported
Cleanup Work Status: COMPLETED
Site Mgr: KNABLE_C
Site Mgr End Date: 11-29-2017
Tank Office: PCTM5 - Team 5
SR Task ID: Not reported
SR Cleanup Responsible: -
SR Funding Eligibility Type: -
SR Actual Cost: Not reported
SR Completion Date: Not reported
SR Payment Date: Not reported
SR Oral Date: Not reported
SR Written Date: Not reported
SR Soil Removal: Not reported
SR Free Product Removal: Not reported
SR Soil Tonnage Removed: Not reported
SR Soil Treatment: Not reported
SR Other Treatment: Not reported
SR Alternate Proc Received Date: Not reported
SR Alternate Procedure Status: Not reported
SR Alternate Procedure Status Date: Not reported
SR Alternate Procedure Comments: Not reported
SA Task ID: 46301
SA Cleanup Responsible: -
SA Funding Eligibility Type: -
SA Actual Cost: Not reported
SA Completion Date: Not reported
SA Payment Date: Not reported
RAP Task ID: 46302
RAP Cleanup Responsible ID: ST - STATE
RAP Funding Eligibility Type: -
RAP Actual Cost: Not reported
RAP Completion Date: Not reported
RAP Payment Date: Not reported
RAP Last Order Approved: Not reported
RA Task ID: 46303
RA Cleanup Responsible: ST - STATE
RA Funding Eligibility Type: -
RA Years to Complete: 0
RA Actual Cost: Not reported

[Click here for Florida Oculus:](#)

UST:

Facility Id: 9202226
Facility Status: OPEN

Map ID
Direction
Distance
Elevation

MAP FINDINGS

Site

Database(s)

EDR ID Number
EPA ID Number

DELAWARE APARTMENTS (Continued)

U001356461

Type Description: Fuel user/Non-retail
Facility Phone: 8139326811
Region: STATE
Positioning Method: UNVR
Lat/Long (dms): 27 56 28 / 82 28 16

Owner:
Owner Id: 12206
Owner Name: KOSTER, HAROLD K
Owner Address: 1005 W BUSCH BLVD #203
Owner Address 2: Not reported
Owner City,St,Zip: TAMPA, FL 33612
Owner Contact: HAROLD K KOSTER
Owner Phone: 8139631361

Tank Info:
Name: DELAWARE APARTMENTS
Address: 310 S DELAWARE AVE APT B
City: TAMPA
Zip: 33606
Tank Id: 1
Status: Unmaintained
Status Date: Not reported
Install Date: Not reported
Substance: Fuel oil-on site heat
Content Description: Fuel Oil - Onsite Heat
Gallons: 100
Vessel Indicator: TANK
Tank Location: UNDERGROUND
DEP Contractor: P

[Click here for Florida Oculus:](#)

CS1265
NE
1/2-1
0.950 mi.
5015 ft.

CENTRO ASTURIANO PLACE
1302 EAST 21ST STREET
TAMPA, FL 33605
Site 3 of 4 in cluster CS

FL BROWNFIELDS **S116348548**
N/A

Relative:
Lower
Actual:
7 ft.

BROWNFIELDS:
Name: CENTRO ASTURIANO PLACE
Address: 1302 EAST 21ST STREET
City,State,Zip: TAMPA, FL 33605
Site Id: BF290303001
Object Id: 139
County Code: 29
Area Id: BF290303000
Area Name: Centro Asturiano Place Brownfield Area
SRCO Date: 09/01/2006
District: Southwest
Acreage: 6.48994699
Remediation: COMPLETED
BSRA Date: 03/10/2004
X Coordinate: 552644
Y Coordinate: 441581
Latitude: 27.9713921
Longitude: -82.4451969

Map ID
Direction
Distance
Elevation

MAP FINDINGS

Site

Database(s)

EDR ID Number
EPA ID Number

CENTRO ASTURIANO PLACE (Continued)

S116348548

Lat DD: 27
Lat MM: 58
Lat SS: 17.03
Long DD: -82
Long MM: 26
Long SS: 42.73
Source: City of Tampa
Method: shp
Verification: DPHO
Date Verification: 10/09/2006
Comment: Site is PHA4 per John Sego on 4/11/2007
User Name: CLARKE_C
Datestamp: 05/30/2006

BSRA:

Name: CENTRO ASTURIANO PLACE
Address: 1302 EAST 21ST STREET
City,State,Zip: TAMPA, FL 33605
Area Id: BF290303000
District: Southwest
Acreage: 7
Site Id: BF290303001
Executed Date: 03/10/2004
Issue Date: 09/01/2006
Latitude: 27.9713921
Longitude: -82.4451969

1266
North
1/2-1
0.955 mi.
5040 ft.

SILVER DOLLAR TAVERN
411 E PALM
TAMPA, FL 33602

FL LUST **U003111205**
FL UST **N/A**

Relative:
Higher
Actual:
31 ft.

LUST:

Name: SILVER DOLLAR TAVERN
Address: 411 E PALM
City,State,Zip: TAMPA, FL 33602
Region: STATE
Facility Id: 9601135
Facility Status: CLOSED
Facility Type: A - Retail Station
Facility Phone: (813)223-7844
Facility Cleanup Rank: Not reported
District: Southwest District
Lat/Long (dms): 27 57 43.48 / 82 27 19.71
Section: 13
Township: 29S
Range: 18E
Feature: Not reported
Method: Not reported
Datum: Not reported
Score: Not reported
Score Effective Date: Not reported
Score When Ranked: Not reported
Operator: EDITH I CREARY
Name Update: Not reported
Address Update: Not reported

Map ID
Direction
Distance
Elevation

MAP FINDINGS

Site

Database(s)

EDR ID Number
EPA ID Number

SILVER DOLLAR TAVERN (Continued)

U003111205

Discharge Cleanup Summary:

Discharge Date: 6/5/1996
PCT Discharge Combined: Not reported
Cleanup Required: N - NO CLEANUP REQUIRED
Discharge Cleanup Status: NREQ - CLEANUP NOT REQUIRED
Disch Cleanup Status Date: 5/29/2001
Cleanup Work Status: COMPLETED
Information Source: A - ABANDONED TANK RESTORATION
Other Source Description: Not reported
Eligibility Indicator: I - INELIGIBLE
Site Manager: MCKELVEY_M
Site Mgr End Date: 3/11/1999
Tank Office: PCLP29 - HILLSBOROUGH ENVIRONMENTAL PROTECTION COMMISSION

Petroleum Cleanup Program Eligibility:

Facility ID: 9601135
Discharge Date: 6/5/1996
Pct Discharge Combined With: Not reported
Cleanup Required: N - NO CLEANUP REQUIRED
Discharge Cleanup Status: NREQ - CLEANUP NOT REQUIRED
Disch Cleanup Status Date: 5/29/2001
Cleanup Work Status: COMPLETED
Information Source: Not reported
Other Source Description: Not reported
Application Received Date: Not reported
Cleanup Program: A - ABANDONED TANK RESTORATION PROGRAM
Eligibility Status: Not reported
Elig Status Date: Not reported
Letter Of Intent Date: Not reported
Redetermined: Not reported
Inspection Date: Not reported
Site Manager: MCKELVEY_M
Site Mgr End Date: 3/11/1999
Tank Office: PCLP29 - HILLSBOROUGH ENVIRONMENTAL PROTECTION COMMISSION
Deductible Amount: Not reported
Deductible Paid To Date: Not reported
Co-Pay Amount: Not reported
Co-Pay Paid To Date: Not reported
Cap Amount: 0

Contaminated Media:

Discharge Date: 6/5/1996
Pct Discharge Combined With: Not reported
Cleanup Required: N - NO CLEANUP REQUIRED
Discharge Cleanup Status: NREQ - CLEANUP NOT REQUIRED
Disch Cleanup Status Date: 5/29/2001
Cleanup Work Status: COMPLETED
Information Source: A - ABANDONED TANK RESTORATION
Other Source Description: ATRP
Elig Indicator: I - INELIGIBLE
Site Manager: MCKELVEY_M
Site Mgr End Date: 3/11/1999
Tank Office: PCLP29 - HILLSBOROUGH ENVIRONM
Contaminated Drinking Wells: Not reported
Contaminated Monitoring Well: Not reported
Contaminated Soil: Not reported
Contaminated Surface Water: Not reported
Contaminated Ground Water: Not reported

Map ID
Direction
Distance
Elevation

MAP FINDINGS

Site

Database(s)

EDR ID Number
EPA ID Number

SILVER DOLLAR TAVERN (Continued)

U003111205

Pollutant: Z - Other Non Regulated
Pollutant Other Description: NO CONTAMINATION
Gallons Discharged: Not reported

Task Information:
District: SWD
Facility ID: 9601135
Facility Status: CLOSED
Facility Type: A - Retail Station -
County: HILLSBOROUGH
County ID: 29
Cleanup Eligibility Status: I
Source Effective Date: Not reported
Discharge Date: 06-05-1996
Cleanup Required: N - NO CLEANUP REQUIRED
Discharge Cleanup Status: NREQ - CLEANUP NOT REQUIRED
Disch Cleanup Status Date: 05-29-2001
SRC Action Type: -
SRC Submit Date: Not reported
SRC Review Date: Not reported
SRC Completion Status: -
SRC Issue Date: Not reported
SRC Comment: Not reported
Cleanup Work Status: COMPLETED
Site Mgr: MCKELVEY_M
Site Mgr End Date: 03-11-1999
Tank Office: PCLP29 - Hillsborough County
SR Task ID: Not reported
SR Cleanup Responsible: -
SR Funding Eligibility Type: -
SR Actual Cost: Not reported
SR Completion Date: Not reported
SR Payment Date: Not reported
SR Oral Date: Not reported
SR Written Date: Not reported
SR Soil Removal: Not reported
SR Free Product Removal: Not reported
SR Soil Tonnage Removed: Not reported
SR Soil Treatment: Not reported
SR Other Treatment: Not reported
SR Alternate Proc Received Date: Not reported
SR Alternate Procedure Status: Not reported
SR Alternate Procedure Status Date: Not reported
SR Alternate Procedure Comments: Not reported
SA Task ID: Not reported
SA Cleanup Responsible: -
SA Funding Eligibility Type: -
SA Actual Cost: Not reported
SA Completion Date: Not reported
SA Payment Date: Not reported
RAP Task ID: Not reported
RAP Cleanup Responsible ID: -
RAP Funding Eligibility Type: -
RAP Actual Cost: Not reported
RAP Completion Date: Not reported
RAP Payment Date: Not reported
RAP Last Order Approved: Not reported
RA Task ID: Not reported

Map ID
Direction
Distance
Elevation

MAP FINDINGS

Site

Database(s)

EDR ID Number
EPA ID Number

SILVER DOLLAR TAVERN (Continued)

U003111205

RA Cleanup Responsible: -
RA Funding Eligibility Type: -
RA Years to Complete: Not reported
RA Actual Cost: Not reported

[Click here for Florida Oculus:](#)

UST:

Facility Id: 9601135
Facility Status: CLOSED
Type Description: Retail Station
Facility Phone: 8132237844
Region: STATE
Positioning Method: Not reported
Lat/Long (dms): Not reported

Owner Records Not Found for this facility id:

Tank Info:

Name: SILVER DOLLAR TAVERN
Address: 411 E PALM
City: TAMPA
Zip: 33602
Tank Id: 1
Status: Removed
Status Date: 09/30/1998
Install Date: Not reported
Substance: Leaded gas
Content Description: Leaded Gas
Gallons: 550
Vessel Indicator: TANK
Tank Location: UNDERGROUND
DEP Contractor: P

Name: SILVER DOLLAR TAVERN
Address: 411 E PALM
City: TAMPA
Zip: 33602
Tank Id: 2
Status: Removed
Status Date: 09/30/1998
Install Date: Not reported
Substance: Leaded gas
Content Description: Leaded Gas
Gallons: 550
Vessel Indicator: TANK
Tank Location: UNDERGROUND
DEP Contractor: P

Name: SILVER DOLLAR TAVERN
Address: 411 E PALM
City: TAMPA
Zip: 33602
Tank Id: 3
Status: Removed
Status Date: 09/30/1998
Install Date: Not reported
Substance: Kerosene

Map ID
Direction
Distance
Elevation

MAP FINDINGS

Site

Database(s)

EDR ID Number
EPA ID Number

SILVER DOLLAR TAVERN (Continued)

U003111205

Content Description: Kerosene
Gallons: 220
Vessel Indicator: TANK
Tank Location: UNDERGROUND
DEP Contractor: P

[Click here for Florida Oculus:](#)

CP1267
ESE
1/2-1
0.959 mi.
5064 ft.

MUSSELMAN STEEL (PARCELS A & B)
1711 20TH STREET
TAMPA, FL 33605
Site 5 of 5 in cluster CP

FL SHWS
FL DWM CONTAM
FL RESP PARTY

S110632416
N/A

Relative:
Lower

SHWS:

Actual:
4 ft.

Facility ID: 127
EPA Field Num: ERIC_3898
Facility Status: Active
DEP District: Southwest
DEP Contact: Talley, Killian
Site Category: Steel/Metal/Electrical Processor

[Click here for Florida Oculus:](#)

DWM CONTAM:

Name: MUSSELMAN STEEL (PARCELS A & B)
Address: 1711 20TH STREET
City,State,Zip: TAMPA, FL
Program Site Id: ERIC_13810
Lat DD: 27
Lat MM: 56
Lat SS: 14.1546
Long DD: 82
Long MM: 26
Long SS: 15.3891
Office/ District: SWD
Program Area: RESPONSPARTY
Priority Score: Not reported
Datum: WGS84
Method: DPHO
Facility Status: Closed
Facility Type: Not reported
Score Effective Date: Not reported
Score When Ranked: Not reported
Rank: Not reported
Operator: DAVID PETERSEN
Phone: (407)403-2995
Name Changed: 2008-04-23 00:00:00
Addr Changed: 2020-09-29 00:00:00
Related Party ID: Not reported
Primary RP Role: Not reported
RP Begin Date: Not reported
RP Name: Not reported
RP Address1: Not reported
RP Address2: Not reported
RP City: Not reported

Map ID
Direction
Distance
Elevation

MAP FINDINGS

Site

Database(s)

EDR ID Number
EPA ID Number

MUSSELMAN STEEL (PARCELS A & B) (Continued)

S110632416

RP State: Not reported
RP Zip5: Not reported
RP Zip4: Not reported
Contact: Not reported
RP Phone: Not reported
RP Extension: Not reported
Site Manager: N Tyner

RESP PARTY:

Name: MUSSELMAN STEEL (PARCELS A & B)
Address: 1711 20TH STREET
City,State,Zip: TAMPA, FL 33605
District: Southwest District
Site Id: 65116
Project Id: 65941
Site Status: CLOSED
Project Manager: TYNER_N
OGC Case Number: Not reported
Initial Date Received: 03/05/1993
Contaminants: metals, vinyl chloride, 1,2-DCE
Offsite Cont Impact: Y
Priority Score: Not reported
Datum: WGS84
Method ID: DPHO
Feature: Not reported
Object Of Interest: CAP_RAP SITE
Proximity To Object: CENTR
Collect Username: NEHLS_T
Collect Affiliation: Florida Department of Environmental Protection
Collect Program Id: CL
Collect Date: 05/28/2009
Map Series Used: 2004_DOQQ
Map Source Scale: 5000
Interpolation Scale: 5000
Coordinate Accuracy Id: 3
Verify Method Id: DPHO
Verifier Username: NEHLS_T
Verifier Affiliation: DEPARTMENT OF ENVIRONMENTAL PROTECTION
Verifying Program Id: CL
Verification Date: 05/28/2009
Decode for District: Southwest District
Decode for Datum: Geodetic Survey of 1984
Decode for Method: Digital Aerial Photography With Ground Control
Decode for Off Site COC: Yes, there is documentation that contamination above applicable standards or criteria exists offsite.
Decode for V_Method: Digital Aerial Photography With Ground Control
Latitude/Longitude (deg/min/sec): 27 56 / 82 26

Map ID
Direction
Distance
Elevation

MAP FINDINGS

Site

Database(s)

EDR ID Number
EPA ID Number

CW1268 **TAMPA CITY-POLICE DEPT**
NW **1710 N TAMPA ST**
1/2-1 **TAMPA, FL 33602**
0.963 mi.
5086 ft. **Site 2 of 4 in cluster CW**

FL LUST **U001355933**
FL UST **N/A**
FL Financial Assurance

Relative:
Higher
Actual:
10 ft.

LUST:

Name: TAMPA CITY-POLICE DEPT
Address: 1710 N TAMPA ST
City,State,Zip: TAMPA, FL 33602
Region: STATE
Facility Id: 8942563
Facility Status: CLOSED
Facility Type: H - Local Government
Facility Phone: (813)274-8082
Facility Cleanup Rank: 8533
District: Southwest District
Lat/Long (dms): 27 57 32.9462 / 82 27 42.8102
Section: 13
Township: 29S
Range: 18E
Feature: Not reported
Method: AGPS
Datum: 0
Score: 6
Score Effective Date: 2009-08-03 00:00:00
Score When Ranked: 10
Operator: HALLIE CALLIG
Name Update: 2001-06-19 00:00:00
Address Update: 2000-07-07 00:00:00

Petroleum Cleanup PCT Facility Score:

Facility Cleanup Status: CMPL - COMPLETED
Contact: HALLIE CALIG
Contact Company: TAMPA,CITY-POLICE DEPT
Contact Address: 1710 N TAMPA ST
Contact City/State/Zip: TAMPA, FL 33602
Phone: (813)274-8082
Bad Address Ind: N
State: FL
Zip: 33602, 2648
Score: 6
Score Effective Date: 2009-08-03 00:00:00
Related Party ID: 21547
Primary RP Role: ACCOUNT OWNER
RP Begin Date: 1989-01-03
RP Zip: 2648
RP Extension: Not reported

Discharge Cleanup Summary:

Discharge Date: 12/28/1988
PCT Discharge Combined: Not reported
Cleanup Required: R - CLEANUP REQUIRED
Discharge Cleanup Status: SRCR - SRCR COMPLETE
Disch Cleanup Status Date: 8/8/2018
Cleanup Work Status: COMPLETED
Information Source: E - EDI
Other Source Description: Not reported
Eligibility Indicator: E - ELIGIBLE

Map ID
Direction
Distance
Elevation

MAP FINDINGS

Site

Database(s)

EDR ID Number
EPA ID Number

TAMPA CITY-POLICE DEPT (Continued)

U001355933

Site Manager: COTON_V
Site Mgr End Date: 8/7/2018
Tank Office: PCLP29 - HILLSBOROUGH ENVIRONMENTAL PROTECTION COMMISSION

Petroleum Cleanup Program Eligibility:
Facility ID: 8942563
Discharge Date: 12/28/1988
Pct Discharge Combined With: Not reported
Cleanup Required: R - CLEANUP REQUIRED
Discharge Cleanup Status: SRCR - SRCR COMPLETE
Disch Cleanup Status Date: 8/8/2018
Cleanup Work Status: COMPLETED
Information Source: Not reported
Other Source Description: Not reported
Application Received Date: Not reported
Cleanup Program: E - EARLY DETECTION INCENTIVE
Eligibility Status: Not reported
Elig Status Date: Not reported
Letter Of Intent Date: Not reported
Redetermined: Not reported
Inspection Date: Not reported
Site Manager: COTON_V
Site Mgr End Date: 8/7/2018
Tank Office: PCLP29 - HILLSBOROUGH ENVIRONMENTAL PROTECTION COMMISSION
Deductible Amount: Not reported
Deductible Paid To Date: Not reported
Co-Pay Amount: Not reported
Co-Pay Paid To Date: Not reported
Cap Amount: 0

Contaminated Media:
Discharge Date: 12/28/1988
Pct Discharge Combined With: Not reported
Cleanup Required: R - CLEANUP REQUIRED
Discharge Cleanup Status: SRCR - SRCR COMPLETE
Disch Cleanup Status Date: 8/8/2018
Cleanup Work Status: COMPLETED
Information Source: E - EDI
Other Source Description: Not reported
Elig Indicator: E - ELIGIBLE
Site Manager: COTON_V
Site Mgr End Date: 8/7/2018
Tank Office: PCLP29 - HILLSBOROUGH ENVIRONM
Contaminated Drinking Wells: 0
Contaminated Monitoring Well: No
Contaminated Soil: Yes
Contaminated Surface Water: No
Contaminated Ground Water: No
Pollutant: A - Leaded Gas
Pollutant Other Description: Not reported
Gallons Discharged: Not reported
Discharge Date: 12/28/1988
Pct Discharge Combined With: Not reported
Cleanup Required: R - CLEANUP REQUIRED
Discharge Cleanup Status: SRCR - SRCR COMPLETE
Disch Cleanup Status Date: 8/8/2018
Cleanup Work Status: COMPLETED
Information Source: E - EDI

Map ID
Direction
Distance
Elevation

MAP FINDINGS

Site

Database(s)

EDR ID Number
EPA ID Number

TAMPA CITY-POLICE DEPT (Continued)

U001355933

Other Source Description: Not reported
Elig Indicator: E - ELIGIBLE
Site Manager: COTON_V
Site Mgr End Date: 8/7/2018
Tank Office: PCLP29 - HILLSBOROUGH ENVIRONM
Contaminated Drinking Wells: 0
Contaminated Monitoring Well: No
Contaminated Soil: Yes
Contaminated Surface Water: No
Contaminated Ground Water: No
Pollutant: B - Unleaded Gas
Pollutant Other Description: Not reported
Gallons Discharged: Not reported
Discharge Date: 12/28/1988
Pct Discharge Combined With: Not reported
Cleanup Required: R - CLEANUP REQUIRED
Discharge Cleanup Status: SRCR - SRCR COMPLETE
Disch Cleanup Status Date: 8/8/2018
Cleanup Work Status: COMPLETED
Information Source: E - EDI
Other Source Description: Not reported
Elig Indicator: E - ELIGIBLE
Site Manager: COTON_V
Site Mgr End Date: 8/7/2018
Tank Office: PCLP29 - HILLSBOROUGH ENVIRONM
Contaminated Drinking Wells: 0
Contaminated Monitoring Well: No
Contaminated Soil: Yes
Contaminated Surface Water: No
Contaminated Ground Water: No
Pollutant: D - Vehicular Diesel
Pollutant Other Description: Not reported
Gallons Discharged: Not reported

Task Information:

District: SWD
Facility ID: 8942563
Facility Status: CLOSED
Facility Type: H - Local Government -
County: HILLSBOROUGH
County ID: 29
Cleanup Eligibility Status: E
Source Effective Date: 07-23-2018
Discharge Date: 12-28-1988
Cleanup Required: R - CLEANUP REQUIRED
Discharge Cleanup Status: SRCR - SRCR COMPLETE
Disch Cleanup Status Date: 08-08-2018
SRC Action Type: SRCR - SITE REHABILITATION COMPLETION REPORT
SRC Submit Date: 04-12-2018
SRC Review Date: 04-19-2018
SRC Completion Status: A - APPROVED
SRC Issue Date: 08-08-2018
SRC Comment: Not reported
Cleanup Work Status: COMPLETED
Site Mgr: COTON_V
Site Mgr End Date: Not reported
Tank Office: PCLP29 - Hillsborough County
SR Task ID: 47472

Map ID
Direction
Distance
Elevation

MAP FINDINGS

Site

Database(s)

EDR ID Number
EPA ID Number

TAMPA CITY-POLICE DEPT (Continued)

U001355933

SR Cleanup Responsible:	ST - STATE
SR Funding Eligibility Type:	-
SR Actual Cost:	Not reported
SR Completion Date:	Not reported
SR Payment Date:	Not reported
SR Oral Date:	Not reported
SR Written Date:	Not reported
SR Soil Removal:	Not reported
SR Free Product Removal:	Not reported
SR Soil Tonnage Removed:	Not reported
SR Soil Treatment:	Not reported
SR Other Treatment:	Not reported
SR Alternate Proc Received Date:	Not reported
SR Alternate Procedure Status:	Not reported
SR Alternate Procedure Status Date:	Not reported
SR Alternate Procedure Comments:	Not reported
SA Task ID:	47473
SA Cleanup Responsible:	ST - STATE
SA Funding Eligibility Type:	-
SA Actual Cost:	Not reported
SA Completion Date:	Not reported
SA Payment Date:	Not reported
RAP Task ID:	47474
RAP Cleanup Responsible ID:	ST - STATE
RAP Funding Eligibility Type:	-
RAP Actual Cost:	Not reported
RAP Completion Date:	Not reported
RAP Payment Date:	Not reported
RAP Last Order Approved:	Not reported
RA Task ID:	47475
RA Cleanup Responsible:	ST - STATE
RA Funding Eligibility Type:	-
RA Years to Complete:	0
RA Actual Cost:	Not reported

[Click here for Florida Oculus:](#)

UST:

Facility Id:	8942563
Facility Status:	CLOSED
Type Description:	Local Government
Facility Phone:	8132748082
Region:	STATE
Positioning Method:	AGPS
Lat/Long (dms):	27 57 32 / 82 27 44

Owner:

Owner Id:	21547
Owner Name:	TAMPA,CITY-POLICE DEPT
Owner Address:	1710 N TAMPA ST
Owner Address 2:	Not reported
Owner City,St,Zip:	TAMPA, FL 33602
Owner Contact:	HALLIE CALIG
Owner Phone:	8132748082

Tank Info:

Name:	TAMPA CITY-POLICE DEPT
-------	------------------------

Map ID
Direction
Distance
Elevation

MAP FINDINGS

Site

Database(s)

EDR ID Number
EPA ID Number

TAMPA CITY-POLICE DEPT (Continued)

U001355933

Address: 1710 N TAMPA ST
City: TAMPA
Zip: 33602
Tank Id: 1
Status: Removed
Status Date: 06/23/2000
Install Date: 7/1/1982
Substance: Diesel-emergen generator
Content Description: Emerg Generator Diesel
Gallons: 2000
Vessel Indicator: TANK
Tank Location: UNDERGROUND
DEP Contractor: P

Name: TAMPA CITY-POLICE DEPT
Address: 1710 N TAMPA ST
City: TAMPA
Zip: 33602
Tank Id: 2
Status: Removed
Status Date: 06/23/2000
Install Date: 7/1/1960
Substance: Diesel-emergen generator
Content Description: Emerg Generator Diesel
Gallons: 500
Vessel Indicator: TANK
Tank Location: UNDERGROUND
DEP Contractor: P

Name: TAMPA CITY-POLICE DEPT
Address: 1710 N TAMPA ST
City: TAMPA
Zip: 33602
Tank Id: 3
Status: Removed
Status Date: Not reported
Install Date: Not reported
Substance: Z
Content Description: Other Non Regulated
Gallons: 500
Vessel Indicator: TANK
Tank Location: UNDERGROUND
DEP Contractor: P

Name: TAMPA CITY-POLICE DEPT
Address: 1710 N TAMPA ST
City: TAMPA
Zip: 33602
Tank Id: 4
Status: Removed
Status Date: 11/01/1997
Install Date: 7/1/1960
Substance: Fuel oil-on site heat
Content Description: Fuel Oil - Onsite Heat
Gallons: 5000
Vessel Indicator: TANK
Tank Location: UNDERGROUND

Map ID
Direction
Distance
Elevation

MAP FINDINGS

Site

Database(s)

EDR ID Number
EPA ID Number

TAMPA CITY-POLICE DEPT (Continued)

U001355933

DEP Contractor: P

[Click here for Florida Oculus:](#)

FL Financial Assurance 3:

Name: TAMPA CITY-POLICE DEPT
Address: 1710 N TAMPA ST
City,State,Zip: TAMPA, FL 33602
Region: 3
Facility ID: 8942563
Facility Phone: 8132748082
Facility Status: CLOSED
Facility Type: H
Type Description: Local Government
DEP CO: P
Financial Responsibility: SELF-INSURANCE - LETTER FROM CHIEF FINANCIAL OFFIC
Insurance Company: Not reported
Effective Date: 02/02/2000
Expire Date: 02/02/2001
Owner ID: 21547
Owner Name: TAMPA,CITY-POLICE DEPT
Owner Address: 1710 N TAMPA ST
Owner Address2: Not reported
Owner City,St,Zip: TAMPA, FL 33602
Contact: HALLIE CALIG
Resp Party Phone: 8132748082

**CW1269
NW
1/2-1
0.963 mi.
5086 ft.**

**FORMER TAMPA POLICE STATION
1710 N. TAMPA STREET
TAMPA, FL 33602**

**US BROWNFIELDS 1006976452
N/A**

Site 3 of 4 in cluster CW

**Relative:
Higher
Actual:
10 ft.**

US BROWNFIELDS:

Name: FORMER TAMPA POLICE STATION
Address: 1710 N. TAMPA STREET
City,State,Zip: TAMPA, FL 33602
Recipient Name: R4 Brownfields TBA (Pre-law Superfund TBA)
Grant Type: TBA
Property Number: -
Parcel size: 2
Latitude: 27.958612
Longitude: -82.461074
HCM Label: -
Map Scale: -
Point of Reference: -
Highlights: -
Datum: -
Acres Property ID: 10355
IC Data Access: -
Start Date: -
Redev Completion Date: -
Completed Date: -
Acres Cleaned Up: -
Cleanup Funding: -
Cleanup Funding Source: -

Map ID
Direction
Distance
Elevation

MAP FINDINGS

Site

Database(s)

EDR ID Number
EPA ID Number

FORMER TAMPA POLICE STATION (Continued)

1006976452

Assessment Funding:	1
Assessment Funding Source:	EPA
Redevelopment Funding:	-
Redev. Funding Source:	-
Redev. Funding Entity Name:	-
Redevelopment Start Date:	-
Assessment Funding Entity:	US EPA - TBA Funding
Cleanup Funding Entity:	-
Grant Type:	Hazardous
Accomplishment Type:	Phase I Environmental Assessment
Accomplishment Count:	Y
Cooperative Agreement Number:	n/a
Start Date:	04/05/1999
Ownership Entity:	-
Completion Date:	04/05/1999
Current Owner:	-
Did Owner Change:	-
Cleanup Required:	-
Video Available:	-
Photo Available:	-
Institutional Controls Required:	-
IC Category Proprietary Controls:	-
IC Cat. Info. Devices:	-
IC Cat. Gov. Controls:	-
IC Cat. Enforcement Permit Tools:	-
IC in place date:	-
IC in place:	U
State/tribal program date:	-
State/tribal program ID:	-
State/tribal NFA date:	-
Air cleaned:	-
Asbestos found:	-
Asbestos cleaned:	-
Controlled substance found:	-
Controlled substance cleaned:	-
Drinking water affected:	-
Drinking water cleaned:	-
Groundwater affected:	-
Groundwater cleaned:	-
Lead contaminant found:	-
Lead cleaned up:	-
No media affected:	Not reported
Unknown media affected:	-
Other cleaned up:	-
Other metals found:	-
Other metals cleaned:	-
Other contaminants found:	-
Other contams found description:	-
PAHs found:	-
PAHs cleaned up:	-
PCBs found:	-
PCBs cleaned up:	-
Petro products found:	-
Petro products cleaned:	-
Sediments found:	-
Sediments cleaned:	-
Soil affected:	-

Map ID
Direction
Distance
Elevation

MAP FINDINGS

Site

Database(s)

EDR ID Number
EPA ID Number

FORMER TAMPA POLICE STATION (Continued)

1006976452

Soil cleaned up:	-
Surface water cleaned:	-
VOCs found:	-
VOCs cleaned:	-
Cleanup other description:	-
Num. of cleanup and re-dev. jobs:	-
Past use greenspace acreage:	-
Past use residential acreage:	-
Surface Water:	-
Past use commercial acreage:	-
Past use industrial acreage:	-
Future use greenspace acreage:	-
Future use residential acreage:	-
Future use commercial acreage:	-
Future use industrial acreage:	-
Superfund Fed. landowner flag:	-
Arsenic cleaned up:	-
Cadmium cleaned up:	-
Chromium cleaned up:	-
Copper cleaned up:	-
Iron cleaned up:	-
mercury cleaned up:	-
Nickel Cleaned Up:	-
No clean up:	-
Pesticides cleaned up:	-
Selenium cleaned up:	-
SVOCs cleaned up:	-
Unknown clean up:	-
Arsenic contaminant found:	-
Cadmium contaminant found:	-
Chromium contaminant found:	-
Copper contaminant found:	-
Iron contaminant found:	-
Mercury contaminant found:	-
Nickel contaminant found:	-
No contaminant found:	-
Pesticides contaminant found:	-
Selenium contaminant found:	-
SVOCs contaminant found:	-
Unknown contaminant found:	-
Future Use: Multistory	-
Media affected Bluiding Material:	-
Media affected indoor air:	-
Building material media cleaned up:	-
Indoor air media cleaned up:	-
Unknown media cleaned up:	-
Past Use: Multistory	Not reported
Property Description:	-
Below Poverty Number:	988
Below Poverty Percent:	47.64
Meidan Income:	5132
Meidan Income Number:	1291
Meidan Income Percent:	62.25
Vacant Housing Number:	250
Vacant Housing Percent:	19.53
Unemployed Number:	93
Unemployed Percent:	4.48

Map ID
Direction
Distance
Elevation

MAP FINDINGS

Site

Database(s)

EDR ID Number
EPA ID Number

FORMER TAMPA POLICE STATION (Continued)

1006976452

Name:	FORMER TAMPA POLICE STATION
Address:	1710 N. TAMPA STREET
City,State,Zip:	TAMPA, FL 33602
Recipient Name:	R4 Brownfields TBA (Pre-law Superfund TBA)
Grant Type:	TBA
Property Number:	-
Parcel size:	2
Latitude:	27.958612
Longitude:	-82.461074
HCM Label:	-
Map Scale:	-
Point of Reference:	-
Highlights:	-
Datum:	-
Acres Property ID:	10355
IC Data Access:	-
Start Date:	-
Redev Completion Date:	-
Completed Date:	-
Acres Cleaned Up:	-
Cleanup Funding:	-
Cleanup Funding Source:	-
Assessment Funding:	-
Assessment Funding Source:	-
Redevelopment Funding:	-
Redev. Funding Source:	-
Redev. Funding Entity Name:	-
Redevelopment Start Date:	-
Assessment Funding Entity:	-
Cleanup Funding Entity:	-
Grant Type:	Hazardous
Accomplishment Type:	Phase II Environmental Assessment
Accomplishment Count:	N
Cooperative Agreement Number:	n/a
Start Date:	10/15/1999
Ownership Entity:	-
Completion Date:	10/15/1999
Current Owner:	-
Did Owner Change:	-
Cleanup Required:	-
Video Available:	-
Photo Available:	-
Institutional Controls Required:	-
IC Category Proprietary Controls:	-
IC Cat. Info. Devices:	-
IC Cat. Gov. Controls:	-
IC Cat. Enforcement Permit Tools:	-
IC in place date:	-
IC in place:	U
State/tribal program date:	-
State/tribal program ID:	-
State/tribal NFA date:	-
Air cleaned:	-
Asbestos found:	-
Asbestos cleaned:	-
Controlled substance found:	-
Controlled substance cleaned:	-

Map ID
Direction
Distance
Elevation

MAP FINDINGS

Site

Database(s)

EDR ID Number
EPA ID Number

FORMER TAMPA POLICE STATION (Continued)

1006976452

Drinking water affected:	-
Drinking water cleaned:	-
Groundwater affected:	-
Groundwater cleaned:	-
Lead contaminant found:	-
Lead cleaned up:	-
No media affected:	Not reported
Unknown media affected:	-
Other cleaned up:	-
Other metals found:	-
Other metals cleaned:	-
Other contaminants found:	-
Other contams found description:	-
PAHs found:	-
PAHs cleaned up:	-
PCBs found:	-
PCBs cleaned up:	-
Petro products found:	-
Petro products cleaned:	-
Sediments found:	-
Sediments cleaned:	-
Soil affected:	-
Soil cleaned up:	-
Surface water cleaned:	-
VOCs found:	-
VOCs cleaned:	-
Cleanup other description:	-
Num. of cleanup and re-dev. jobs:	-
Past use greenspace acreage:	-
Past use residential acreage:	-
Surface Water:	-
Past use commercial acreage:	-
Past use industrial acreage:	-
Future use greenspace acreage:	-
Future use residential acreage:	-
Future use commercial acreage:	-
Future use industrial acreage:	-
Superfund Fed. landowner flag:	-
Arsenic cleaned up:	-
Cadmium cleaned up:	-
Chromium cleaned up:	-
Copper cleaned up:	-
Iron cleaned up:	-
mercury cleaned up:	-
Nickel Cleaned Up:	-
No clean up:	-
Pesticides cleaned up:	-
Selenium cleaned up:	-
SVOCs cleaned up:	-
Unknown clean up:	-
Arsenic contaminant found:	-
Cadmium contaminant found:	-
Chromium contaminant found:	-
Copper contaminant found:	-
Iron contaminant found:	-
Mercury contaminant found:	-
Nickel contaminant found:	-

Map ID
Direction
Distance
Elevation

MAP FINDINGS

Site

Database(s)

EDR ID Number
EPA ID Number

FORMER TAMPA POLICE STATION (Continued)

1006976452

No contaminant found:	-
Pesticides contaminant found:	-
Selenium contaminant found:	-
SVOCs contaminant found:	-
Unknown contaminant found:	-
Future Use: Multistory	-
Media affected Bluiding Material:	-
Media affected indoor air:	-
Building material media cleaned up:	-
Indoor air media cleaned up:	-
Unknown media cleaned up:	-
Past Use: Multistory	Not reported
Property Description:	-
Below Poverty Number:	988
Below Poverty Percent:	47.64
Meidan Income:	5132
Meidan Income Number:	1291
Meidan Income Percent:	62.25
Vacant Housing Number:	250
Vacant Housing Percent:	19.53
Unemployed Number:	93
Unemployed Percent:	4.48

CW1270 **CITY OF TAMPA REGIONAL ROYAL STREET PARKING LOT**
NNW **N TAMPA ST**
1/2-1 **TAMPA, FL 32967**
0.970 mi.
5122 ft. **Site 4 of 4 in cluster CW**

FL LUST **U004146118**
FL TANKS **N/A**

Relative:
Higher
Actual:
13 ft.

LUST:

Name:	CITY OF TAMPA REGIONAL ROYAL STREET PARKING LOT
Address:	N TAMPA ST
City,State,Zip:	TAMPA, FL 32967
Region:	STATE
Facility Id:	9100014
Facility Status:	CLOSED
Facility Type:	H - Local Government
Facility Phone:	Not reported
Facility Cleanup Rank:	8533
District:	Southwest District
Lat/Long (dms):	27 57 12.5459 / 82 27 39.4471
Section:	26
Township:	32S
Range:	39E
Feature:	Not reported
Method:	Not reported
Datum:	0
Score:	Not reported
Score Effective Date:	2009-04-14 00:00:00
Score When Ranked:	10
Operator:	TAMPA CITY
Name Update:	2006-02-27 00:00:00
Address Update:	2006-02-27 00:00:00

Petroleum Cleanup PCT Facility Score:

Facility Cleanup Status:	NREQ - NOT REQUIRED
Contact:	TIM WARE / CHRIS SIMKO 813-274-3451
Contact Company:	TAMPA CITY DEPT SANITARY SEWERS

Map ID
Direction
Distance
Elevation

MAP FINDINGS

Site

Database(s)

EDR ID Number
EPA ID Number

CITY OF TAMPA REGIONAL ROYAL STREET PARKING LOT (Continued)

U004146118

Contact Address: 2700 MARITIME BLVD
Contact City/State/Zip: TAMPA, FL 33605
Phone: (813)247-3451
Bad Address Ind: N
State: FL
Zip: 32967
Score: Not reported
Score Effective Date: 2009-04-14 00:00:00
Related Party ID: 21537
Primary RP Role: ACCOUNT OWNER
RP Begin Date: 1994-05-20
RP Zip: 6744
RP Extension: 5520

Discharge Cleanup Summary:

Discharge Date: 9/29/1987
PCT Discharge Combined: Not reported
Cleanup Required: N - NO CLEANUP REQUIRED
Discharge Cleanup Status: NREQ - CLEANUP NOT REQUIRED
Disch Cleanup Status Date: 8/26/2010
Cleanup Work Status: COMPLETED
Information Source: E - EDI
Other Source Description: Not reported
Eligibility Indicator: E - ELIGIBLE
Site Manager: MCKELVEY_M
Site Mgr End Date: 3/11/1999
Tank Office: PCLP29 - HILLSBOROUGH ENVIRONMENTAL PROTECTION COMMISSION

Petroleum Cleanup Program Eligibility:

Facility ID: 9100014
Discharge Date: 9/29/1987
Pct Discharge Combined With: Not reported
Cleanup Required: N - NO CLEANUP REQUIRED
Discharge Cleanup Status: NREQ - CLEANUP NOT REQUIRED
Disch Cleanup Status Date: 8/26/2010
Cleanup Work Status: COMPLETED
Information Source: Not reported
Other Source Description: Not reported
Application Received Date: Not reported
Cleanup Program: E - EARLY DETECTION INCENTIVE
Eligibility Status: Not reported
Elig Status Date: Not reported
Letter Of Intent Date: Not reported
Redetermined: Not reported
Inspection Date: Not reported
Site Manager: MCKELVEY_M
Site Mgr End Date: 3/11/1999
Tank Office: PCLP29 - HILLSBOROUGH ENVIRONMENTAL PROTECTION COMMISSION
Deductible Amount: Not reported
Deductible Paid To Date: Not reported
Co-Pay Amount: Not reported
Co-Pay Paid To Date: Not reported
Cap Amount: 0

Contaminated Media:

Discharge Date: 9/29/1987
Pct Discharge Combined With: Not reported
Cleanup Required: N - NO CLEANUP REQUIRED

Map ID
Direction
Distance
Elevation

MAP FINDINGS

Site

Database(s)

EDR ID Number
EPA ID Number

CITY OF TAMPA REGIONAL ROYAL STREET PARKING LOT (Continued)

U004146118

Discharge Cleanup Status: NREQ - CLEANUP NOT REQUIRED
Disch Cleanup Status Date: 8/26/2010
Cleanup Work Status: COMPLETED
Information Source: E - EDI
Other Source Description: Not reported
Elig Indicator: E - ELIGIBLE
Site Manager: MCKELVEY_M
Site Mgr End Date: 3/11/1999
Tank Office: PCLP29 - HILLSBOROUGH ENVIRONM
Contaminated Drinking Wells: 0
Contaminated Monitoring Well: No
Contaminated Soil: No
Contaminated Surface Water: No
Contaminated Ground Water: Yes
Pollutant: A - Leaded Gas
Pollutant Other Description: Not reported
Gallons Discharged: Not reported

Task Information:

District: SWD
Facility ID: 9100014
Facility Status: CLOSED
Facility Type: H - Local Government -
County: HILLSBOROUGH
County ID: 29
Cleanup Eligibility Status: E
Source Effective Date: Not reported
Discharge Date: 09-29-1987
Cleanup Required: N - NO CLEANUP REQUIRED
Discharge Cleanup Status: NREQ - CLEANUP NOT REQUIRED
Disch Cleanup Status Date: 08-26-2010
SRC Action Type: -
SRC Submit Date: Not reported
SRC Review Date: Not reported
SRC Completion Status: -
SRC Issue Date: Not reported
SRC Comment: Not reported
Cleanup Work Status: COMPLETED
Site Mgr: MCKELVEY_M
Site Mgr End Date: 03-11-1999
Tank Office: PCLP29 - Hillsborough County
SR Task ID: Not reported
SR Cleanup Responsible: -
SR Funding Eligibility Type: -
SR Actual Cost: Not reported
SR Completion Date: Not reported
SR Payment Date: Not reported
SR Oral Date: Not reported
SR Written Date: Not reported
SR Soil Removal: Not reported
SR Free Product Removal: Not reported
SR Soil Tonnage Removed: Not reported
SR Soil Treatment: Not reported
SR Other Treatment: Not reported
SR Alternate Proc Received Date: Not reported
SR Alternate Procedure Status: Not reported
SR Alternate Procedure Status Date: Not reported
SR Alternate Procedure Comments: Not reported

Map ID
Direction
Distance
Elevation

MAP FINDINGS

Site

Database(s)

EDR ID Number
EPA ID Number

CITY OF TAMPA REGIONAL ROYAL STREET PARKING LOT (Continued)

U004146118

SA Task ID: Not reported
SA Cleanup Responsible: -
SA Funding Eligibility Type: -
SA Actual Cost: Not reported
SA Completion Date: Not reported
SA Payment Date: Not reported
RAP Task ID: Not reported
RAP Cleanup Responsible ID: -
RAP Funding Eligibility Type: -
RAP Actual Cost: Not reported
RAP Completion Date: Not reported
RAP Payment Date: Not reported
RAP Last Order Approved: Not reported
RA Task ID: Not reported
RA Cleanup Responsible: -
RA Funding Eligibility Type: -
RA Years to Complete: Not reported
RA Actual Cost: Not reported

[Click here for Florida Oculus:](#)

TANKS:

Name: CITY OF TAMPA REGIONAL ROYAL STREET PARKING LOT
Address: N TAMPA ST
City,State,Zip: TAMPA, FL 32967
Facility ID: 9100014
Facility Phone: Not reported
Facility Status: CLOSED
Facility Type: H
Type Description: Local Government
Dep Co: P
Lat/Lon Deg Min Sec: Not reported

CS1271 THOMPSON FABRICATED METALS INC
NE 2103 2ND AVE
1/2-1 TAMPA, FL 33605

FL LUST U001057909
FL UST N/A

0.971 mi.
5125 ft.

Site 4 of 4 in cluster CS

Relative:
Lower

LUST:

Actual:
5 ft.

Name: THOMPSON FABRICATED METALS INC
Address: 2103 2ND AVE
City,State,Zip: TAMPA, FL 33605
Region: STATE
Facility Id: 9102303
Facility Status: CLOSED
Facility Type: C - Fuel user/Non-retail
Facility Phone: (813)248-3456
Facility Cleanup Rank: Not reported
District: Southwest District
Lat/Long (dms): 27 57 22.34 / 82 26 6.26
Section: 18
Township: 29S
Range: 19E
Feature: Not reported
Method: UNVR
Datum: 0

Map ID
Direction
Distance
Elevation

MAP FINDINGS

Site

Database(s)

EDR ID Number
EPA ID Number

THOMPSON FABRICATED METALS INC (Continued)

U001057909

Score: 56
Score Effective Date: 1997-11-04 00:00:00
Score When Ranked: Not reported
Operator: THOMPSON FABRICATED METALS
Name Update: Not reported
Address Update: Not reported

Petroleum Cleanup PCT Facility Score:

Facility Cleanup Status: CMPL - COMPLETED
Contact: LESLIE V THOMPSON
Contact Company: THOMPSON FABRICATED METALS INC
Contact Address: 2103 2ND AVE
Contact City/State/Zip: TAMPA, FL 33605
Phone: (813)248-3456
Bad Address Ind: N
State: FL
Zip: 33605
Score: 56
Score Effective Date: 1997-11-04 00:00:00
Related Party ID: 21867
Primary RP Role: ACCOUNT OWNER
RP Begin Date: 1994-05-20
RP Zip: Not reported
RP Extension: Not reported

Discharge Cleanup Summary:

Discharge Date: 8/26/1991
PCT Discharge Combined: Not reported
Cleanup Required: R - CLEANUP REQUIRED
Discharge Cleanup Status: SRCR - SRCR COMPLETE
Disch Cleanup Status Date: 6/21/2001
Cleanup Work Status: COMPLETED
Information Source: A - ABANDONED TANK RESTORATION
Other Source Description: Not reported
Eligibility Indicator: E - ELIGIBLE
Site Manager: GARCIA_N
Site Mgr End Date: 6/28/2001
Tank Office: PCLP29 - HILLSBOROUGH ENVIRONMENTAL PROTECTION COMMISSION

Petroleum Cleanup Program Eligibility:

Facility ID: 9102303
Discharge Date: 8/26/1991
Pct Discharge Combined With: Not reported
Cleanup Required: R - CLEANUP REQUIRED
Discharge Cleanup Status: SRCR - SRCR COMPLETE
Disch Cleanup Status Date: 6/21/2001
Cleanup Work Status: COMPLETED
Information Source: Not reported
Other Source Description: Not reported
Application Received Date: Not reported
Cleanup Program: A - ABANDONED TANK RESTORATION PROGRAM
Eligibility Status: Not reported
Elig Status Date: Not reported
Letter Of Intent Date: Not reported
Redetermined: Not reported
Inspection Date: Not reported
Site Manager: GARCIA_N
Site Mgr End Date: 6/28/2001

Map ID
Direction
Distance
Elevation

MAP FINDINGS

Site

Database(s)

EDR ID Number
EPA ID Number

THOMPSON FABRICATED METALS INC (Continued)

U001057909

Tank Office:	PCLP29 - HILLSBOROUGH ENVIRONMENTAL PROTECTION COMMISSION
Deductible Amount:	Not reported
Deductible Paid To Date:	Not reported
Co-Pay Amount:	Not reported
Co-Pay Paid To Date:	Not reported
Cap Amount:	0
Contaminated Media:	
Discharge Date:	8/26/1991
Pct Discharge Combined With:	Not reported
Cleanup Required:	R - CLEANUP REQUIRED
Discharge Cleanup Status:	SRCR - SRCR COMPLETE
Disch Cleanup Status Date:	6/21/2001
Cleanup Work Status:	COMPLETED
Information Source:	A - ABANDONED TANK RESTORATION
Other Source Description:	Not reported
Elig Indicator:	E - ELIGIBLE
Site Manager:	GARCIA_N
Site Mgr End Date:	6/28/2001
Tank Office:	PCLP29 - HILLSBOROUGH ENVIRONM
Contaminated Drinking Wells:	0
Contaminated Monitoring Well:	Yes
Contaminated Soil:	No
Contaminated Surface Water:	No
Contaminated Ground Water:	Yes
Pollutant:	D - Vehicular Diesel
Pollutant Other Description:	Not reported
Gallons Discharged:	Not reported
Discharge Date:	8/26/1991
Pct Discharge Combined With:	Not reported
Cleanup Required:	R - CLEANUP REQUIRED
Discharge Cleanup Status:	SRCR - SRCR COMPLETE
Disch Cleanup Status Date:	6/21/2001
Cleanup Work Status:	COMPLETED
Information Source:	A - ABANDONED TANK RESTORATION
Other Source Description:	Not reported
Elig Indicator:	E - ELIGIBLE
Site Manager:	GARCIA_N
Site Mgr End Date:	6/28/2001
Tank Office:	PCLP29 - HILLSBOROUGH ENVIRONM
Contaminated Drinking Wells:	0
Contaminated Monitoring Well:	Yes
Contaminated Soil:	No
Contaminated Surface Water:	No
Contaminated Ground Water:	Yes
Pollutant:	L - Waste Oil
Pollutant Other Description:	Not reported
Gallons Discharged:	Not reported
Task Information:	
District:	SWD
Facility ID:	9102303
Facility Status:	CLOSED
Facility Type:	C - Fuel user/Non-retail -
County:	HILLSBOROUGH
County ID:	29
Cleanup Eligibility Status:	E
Source Effective Date:	06-11-2001

Map ID
Direction
Distance
Elevation

MAP FINDINGS

Site

Database(s)

EDR ID Number
EPA ID Number

THOMPSON FABRICATED METALS INC (Continued)

U001057909

Discharge Date: 08-26-1991
Cleanup Required: R - CLEANUP REQUIRED
Discharge Cleanup Status: SRCR - SRCR COMPLETE
Disch Cleanup Status Date: 06-21-2001
SRC Action Type: SRCR - SITE REHABILITATION COMPLETION REPORT
SRC Submit Date: 05-18-2001
SRC Review Date: 05-23-2001
SRC Completion Status: A - APPROVED
SRC Issue Date: 06-21-2001
SRC Comment: Not reported
Cleanup Work Status: COMPLETED
Site Mgr: GARCIA_N
Site Mgr End Date: 06-28-2001
Tank Office: PCLP29 - Hillsborough County
SR Task ID: Not reported
SR Cleanup Responsible: -
SR Funding Eligibility Type: -
SR Actual Cost: Not reported
SR Completion Date: Not reported
SR Payment Date: Not reported
SR Oral Date: Not reported
SR Written Date: Not reported
SR Soil Removal: Not reported
SR Free Product Removal: Not reported
SR Soil Tonnage Removed: Not reported
SR Soil Treatment: Not reported
SR Other Treatment: Not reported
SR Alternate Proc Received Date: Not reported
SR Alternate Procedure Status: Not reported
SR Alternate Procedure Status Date: Not reported
SR Alternate Procedure Comments: Not reported
SA Task ID: 65922
SA Cleanup Responsible: -
SA Funding Eligibility Type: -
SA Actual Cost: Not reported
SA Completion Date: Not reported
SA Payment Date: Not reported
RAP Task ID: Not reported
RAP Cleanup Responsible ID: -
RAP Funding Eligibility Type: -
RAP Actual Cost: Not reported
RAP Completion Date: Not reported
RAP Payment Date: Not reported
RAP Last Order Approved: Not reported
RA Task ID: 62823
RA Cleanup Responsible: -
RA Funding Eligibility Type: -
RA Years to Complete: 0
RA Actual Cost: Not reported

[Click here for Florida Oculus:](#)

UST:

Facility Id: 9102303
Facility Status: CLOSED
Type Description: Fuel user/Non-retail
Facility Phone: 8132483456

Map ID
Direction
Distance
Elevation

MAP FINDINGS

Site

Database(s)

EDR ID Number
EPA ID Number

THOMPSON FABRICATED METALS INC (Continued)

U001057909

Region: STATE
Positioning Method: UNVR
Lat/Long (dms): 27 57 22 / 82 26 12

Owner:
Owner Id: 21867
Owner Name: THOMPSON FABRICATED METALS INC
Owner Address: 2103 2ND AVE
Owner Address 2: Not reported
Owner City,St,Zip: TAMPA, FL 33605
Owner Contact: LESLIE V THOMPSON
Owner Phone: 8132483456

Tank Info:
Name: THOMPSON FABRICATED METALS INC
Address: 2103 2ND AVE
City: TAMPA
Zip: 33605
Tank Id: 1
Status: Removed
Status Date: Not reported
Install Date: Not reported
Substance: Vehicular diesel
Content Description: Vehicular Diesel
Gallons: 1000
Vessel Indicator: TANK
Tank Location: UNDERGROUND
DEP Contractor: P

[Click here for Florida Oculus:](#)

1272
WSW
1/2-1
0.977 mi.
5159 ft.

HILLSBOROUGH CNTY SCHOOL BD-WILSON JHS
1005 SWANN AVE
TAMPA, FL 33606

FL LUST **U003335600**
FL UST **N/A**
FL DWM CONTAM

Relative:
Lower
Actual:
3 ft.

LUST:
Name: HILLSBOROUGH CNTY SCHOOL BD-WILSON JHS
Address: 1005 SWANN AVE
City,State,Zip: TAMPA, FL 33606
Region: STATE
Facility Id: 9601412
Facility Status: CLOSED
Facility Type: I - County Government
Facility Phone: Not reported
Facility Cleanup Rank: 14364
District: Southwest District
Lat/Long (dms): 27 56 15.93 / 82 28 11.72
Section: Not reported
Township: Not reported
Range: Not reported
Feature: Not reported
Method: ADDM
Datum: Not reported
Score: 9
Score Effective Date: 2006-06-02 00:00:00

Map ID
Direction
Distance
Elevation

MAP FINDINGS

Site

Database(s)

EDR ID Number
EPA ID Number

HILLSBOROUGH CNTY SCHOOL BD-WILSON JHS (Continued)

U003335600

Score When Ranked: 5
Operator: Not reported
Name Update: Not reported
Address Update: Not reported

Discharge Cleanup Summary:

Discharge Date: 6/17/1996
PCT Discharge Combined: Not reported
Cleanup Required: R - CLEANUP REQUIRED
Discharge Cleanup Status: RA - RA ONGOING
Disch Cleanup Status Date: 3/4/2019
Cleanup Work Status: ACTIVE
Information Source: D - DISCHARGE NOTIFICATION
Other Source Description: Not reported
Eligibility Indicator: E - ELIGIBLE
Site Manager: SHAH_SP
Site Mgr End Date: Not reported
Tank Office: PCTM5 - PETROLEUM CLEANUP TEAM 5

Petroleum Cleanup Program Eligibility:

Facility ID: 9601412
Discharge Date: 6/17/1996
Pct Discharge Combined With: Not reported
Cleanup Required: R - CLEANUP REQUIRED
Discharge Cleanup Status: RA - RA ONGOING
Disch Cleanup Status Date: 3/4/2019
Cleanup Work Status: INACTIVE
Information Source: Not reported
Other Source Description: Not reported
Application Received Date: Not reported
Cleanup Program: A - ABANDONED TANK RESTORATION PROGRAM
Eligibility Status: Not reported
Elig Status Date: Not reported
Letter Of Intent Date: Not reported
Redetermined: Not reported
Inspection Date: Not reported
Site Manager: SHAH_SP
Site Mgr End Date: Not reported
Tank Office: PCTM5 - PETROLEUM CLEANUP TEAM 5
Deductible Amount: Not reported
Deductible Paid To Date: Not reported
Co-Pay Amount: Not reported
Co-Pay Paid To Date: Not reported
Cap Amount: 0

Contaminated Media:

Discharge Date: 6/17/1996
Pct Discharge Combined With: Not reported
Cleanup Required: R - CLEANUP REQUIRED
Discharge Cleanup Status: RA - RA ONGOING
Disch Cleanup Status Date: 3/4/2019
Cleanup Work Status: INACTIVE
Information Source: D - DISCHARGE NOTIFICATION
Other Source Description: DRF
Elig Indicator: E - ELIGIBLE
Site Manager: SHAH_SP
Site Mgr End Date: Not reported
Tank Office: PCTM5 - PETROLEUM CLEANUP TEAM
Contaminated Drinking Wells: 0

Map ID
Direction
Distance
Elevation

MAP FINDINGS

Site

Database(s)

EDR ID Number
EPA ID Number

HILLSBOROUGH CNTY SCHOOL BD-WILSON JHS (Continued)

U003335600

Contaminated Monitoring Well: Yes
Contaminated Soil: Yes
Contaminated Surface Water: No
Contaminated Ground Water: Yes
Pollutant: M - Fuel Oil - Onsite Heat
Pollutant Other Description: Not reported
Gallons Discharged: Not reported

Task Information:

District: SWD
Facility ID: 9601412
Facility Status: CLOSED
Facility Type: I - County Government -
County: HILLSBOROUGH
County ID: 29
Cleanup Eligibility Status: E
Source Effective Date: Not reported
Discharge Date: 06-17-1996
Cleanup Required: R - CLEANUP REQUIRED
Discharge Cleanup Status: RAP - RAP ONGOING
Disch Cleanup Status Date: 05-24-2018
SRC Action Type: -
SRC Submit Date: Not reported
SRC Review Date: Not reported
SRC Completion Status: -
SRC Issue Date: Not reported
SRC Comment: Not reported
Cleanup Work Status: ACTIVE
Site Mgr: CORREIA_M
Site Mgr End Date: Not reported
Tank Office: PCTM5 - Team 5
SR Task ID: Not reported
SR Cleanup Responsible: -
SR Funding Eligibility Type: -
SR Actual Cost: Not reported
SR Completion Date: Not reported
SR Payment Date: Not reported
SR Oral Date: Not reported
SR Written Date: Not reported
SR Soil Removal: Not reported
SR Free Product Removal: Not reported
SR Soil Tonnage Removed: Not reported
SR Soil Treatment: Not reported
SR Other Treatment: Not reported
SR Alternate Proc Received Date: Not reported
SR Alternate Procedure Status: Not reported
SR Alternate Procedure Status Date: Not reported
SR Alternate Procedure Comments: Not reported
SA Task ID: 87749
SA Cleanup Responsible: -
SA Funding Eligibility Type: -
SA Actual Cost: Not reported
SA Completion Date: Not reported
SA Payment Date: Not reported
RAP Task ID: 95252
RAP Cleanup Responsible ID: -
RAP Funding Eligibility Type: -
RAP Actual Cost: Not reported

Map ID
Direction
Distance
Elevation

MAP FINDINGS

Site

Database(s)

EDR ID Number
EPA ID Number

HILLSBOROUGH CNTY SCHOOL BD-WILSON JHS (Continued)

U003335600

RAP Completion Date: Not reported
RAP Payment Date: Not reported
RAP Last Order Approved: Not reported
RA Task ID: Not reported
RA Cleanup Responsible: -
RA Funding Eligibility Type: -
RA Years to Complete: Not reported
RA Actual Cost: Not reported

[Click here for Florida Oculus:](#)

UST:

Facility Id: 9601412
Facility Status: CLOSED
Type Description: County Government
Facility Phone: Not reported
Region: STATE
Positioning Method: ADDM
Lat/Long (dms): 27 56 14.7731999 / 82 28 11.6004

Owner Records Not Found for this facility id:

Tank Info:

Name: HILLSBOROUGH CNTY SCHOOL BD-WILSON JHS
Address: 1005 SWANN AVE
City: TAMPA
Zip: 33606
Tank Id: 1
Status: Closed in place
Status Date: 06/01/1996
Install Date: Not reported
Substance: Fuel oil-on site heat
Content Description: Fuel Oil - Onsite Heat
Gallons: 250
Vessel Indicator: TANK
Tank Location: UNDERGROUND
DEP Contractor: P

[Click here for Florida Oculus:](#)

DWM CONTAM:

Name: HILLSBOROUGH CNTY SCHOOL BD-WILSON JHS
Address: 1005 SWANN AVE
City,State,Zip: TAMPA, FL 33606
Program Site Id: 9601412
Lat DD: 27
Lat MM: 56
Lat SS: 15.93
Long DD: 82
Long MM: 28
Long SS: 11.72
Office/ District: SWD
Program Area: STORAGE TANKS
Priority Score: 9
Datum: Not reported
Method: ADDM

Map ID
Direction
Distance
Elevation

MAP FINDINGS

Site

Database(s)

EDR ID Number
EPA ID Number

HILLSBOROUGH CNTY SCHOOL BD-WILSON JHS (Continued)

U003335600

Facility Status: CLOSED
Facility Type: I - County Government
Score Effective Date: 2006-06-02 00:00:00
Score When Ranked: 5
Rank: 14364
Operator: COS MAIOLO
Phone: (813)253-0416
Name Changed: Not reported
Addr Changed: 2016-10-04 00:00:00
Related Party ID: 43982
Primary RP Role: TANK OWNER
RP Begin Date: 7/15/1996
RP Name: HILLSBOROUGH CNTY SCHOOL BD-UTILITIES
RP Address1: 4805 E MARTIN LUTHER KING JR BLVD
RP Address2: Not reported
RP City: TAMPA
RP State: FL
RP Zip5: 33605
RP Zip4: Not reported
Contact: KIRK MATTINGLY
RP Phone: (813)635-1130
RP Extension: Not reported
Site Manager: Not reported

CU1273 **ACTION PRINTING**
West **1120 W KENNEDY BLVD**
1/2-1 **TAMPA, FL 33606**
0.979 mi.
5169 ft. **Site 3 of 4 in cluster CU**

FL LUST **U004109983**
FL UST **N/A**
FL Financial Assurance

Relative:
Higher
Actual:
18 ft.

LUST:
Name: ACTION PRINTING
Address: 1120 W KENNEDY BLVD
City,State,Zip: TAMPA, FL 33606
Region: STATE
Facility Id: 9809189
Facility Status: CLOSED
Facility Type: A - Retail Station
Facility Phone: (813)251-6458
Facility Cleanup Rank: Not reported
District: Southwest District
Lat/Long (dms): 27 56 39.8733 / 82 28 17.2288
Section: Not reported
Township: Not reported
Range: Not reported
Feature: Not reported
Method: Not reported
Datum: Not reported
Score: Not reported
Score Effective Date: Not reported
Score When Ranked: Not reported
Operator: JOHN DOWELL
Name Update: Not reported
Address Update: Not reported

Petroleum Cleanup PCT Facility Score:
Facility Cleanup Status: NREQ - NOT REQUIRED
Contact: JOHN DOWELL

Map ID
Direction
Distance
Elevation

MAP FINDINGS

Site

Database(s)

EDR ID Number
EPA ID Number

ACTION PRINTING (Continued)

U004109983

Contact Company: ACTION PRINTING
Contact Address: 1120 W KENNEDY BLVD
Contact City/State/Zip: TAMPA, FL 33606
Phone: Not reported
Bad Address Ind: N
State: FL
Zip: 33606
Score: Not reported
Score Effective Date: Not reported
Related Party ID: 61187
Primary RP Role: ACCOUNT OWNER
RP Begin Date: 2007-05-17
RP Zip: Not reported
RP Extension: Not reported

Discharge Cleanup Summary:

Discharge Date: 4/16/2007
PCT Discharge Combined: Not reported
Cleanup Required: N - NO CLEANUP REQUIRED
Discharge Cleanup Status: NREQ - CLEANUP NOT REQUIRED
Disch Cleanup Status Date: 8/21/2007
Cleanup Work Status: COMPLETED
Information Source: C - CLOSURE REPORT
Other Source Description: Not reported
Eligibility Indicator: I - INELIGIBLE
Site Manager: MCKELVEY_M
Site Mgr End Date: 8/21/2007
Tank Office: PCLP29 - HILLSBOROUGH ENVIRONMENTAL PROTECTION COMMISSION

Contaminated Media:

Discharge Date: 4/16/2007
Pct Discharge Combined With: Not reported
Cleanup Required: N - NO CLEANUP REQUIRED
Discharge Cleanup Status: NREQ - CLEANUP NOT REQUIRED
Disch Cleanup Status Date: 8/21/2007
Cleanup Work Status: COMPLETED
Information Source: C - CLOSURE REPORT
Other Source Description: Not reported
Elig Indicator: I - INELIGIBLE
Site Manager: MCKELVEY_M
Site Mgr End Date: 8/21/2007
Tank Office: PCLP29 - HILLSBOROUGH ENVIRONM
Contaminated Drinking Wells: Not reported
Contaminated Monitoring Well: No
Contaminated Soil: Yes
Contaminated Surface Water: No
Contaminated Ground Water: No
Pollutant: Y - Unknown/Not Reported
Pollutant Other Description: Not reported
Gallons Discharged: Not reported

Task Information:

District: SWD
Facility ID: 9809189
Facility Status: CLOSED
Facility Type: A - Retail Station -
County: HILLSBOROUGH
County ID: 29

Map ID
Direction
Distance
Elevation

MAP FINDINGS

Site

Database(s)

EDR ID Number
EPA ID Number

ACTION PRINTING (Continued)

U004109983

Cleanup Eligibility Status: I
Source Effective Date: Not reported
Discharge Date: 04-16-2007
Cleanup Required: N - NO CLEANUP REQUIRED
Discharge Cleanup Status: NREQ - CLEANUP NOT REQUIRED
Disch Cleanup Status Date: 08-21-2007
SRC Action Type: -
SRC Submit Date: Not reported
SRC Review Date: Not reported
SRC Completion Status: -
SRC Issue Date: Not reported
SRC Comment: Not reported
Cleanup Work Status: COMPLETED
Site Mgr: MCKELVEY_M
Site Mgr End Date: 08-21-2007
Tank Office: PCLP29 - Hillsborough County
SR Task ID: Not reported
SR Cleanup Responsible: -
SR Funding Eligibility Type: -
SR Actual Cost: Not reported
SR Completion Date: Not reported
SR Payment Date: Not reported
SR Oral Date: Not reported
SR Written Date: Not reported
SR Soil Removal: Not reported
SR Free Product Removal: Not reported
SR Soil Tonnage Removed: Not reported
SR Soil Treatment: Not reported
SR Other Treatment: Not reported
SR Alternate Proc Received Date: Not reported
SR Alternate Procedure Status: Not reported
SR Alternate Procedure Status Date: Not reported
SR Alternate Procedure Comments: Not reported
SA Task ID: 81520
SA Cleanup Responsible: -
SA Funding Eligibility Type: -
SA Actual Cost: Not reported
SA Completion Date: Not reported
SA Payment Date: Not reported
RAP Task ID: Not reported
RAP Cleanup Responsible ID: -
RAP Funding Eligibility Type: -
RAP Actual Cost: Not reported
RAP Completion Date: Not reported
RAP Payment Date: Not reported
RAP Last Order Approved: Not reported
RA Task ID: Not reported
RA Cleanup Responsible: -
RA Funding Eligibility Type: -
RA Years to Complete: Not reported
RA Actual Cost: Not reported

[Click here for Florida Oculus:](#)

UST:

Facility Id: 9809189
Facility Status: CLOSED

Map ID
Direction
Distance
Elevation

MAP FINDINGS

Site

Database(s)

EDR ID Number
EPA ID Number

ACTION PRINTING (Continued)

U004109983

Type Description: Retail Station
Facility Phone: 8132516458
Region: STATE
Positioning Method: Not reported
Lat/Long (dms): Not reported

Owner:
Owner Id: 61187
Owner Name: ACTION PRINTING
Owner Address: 1120 W KENNEDY BLVD
Owner Address 2: ATTN: JOHN DOWELL
Owner City,St,Zip: TAMPA, FL 33606
Owner Contact: JOHN DOWELL
Owner Phone: Not reported

Tank Info:
Name: ACTION PRINTING
Address: 1120 W KENNEDY BLVD
City: TAMPA
Zip: 33606
Tank Id: 1
Status: Removed
Status Date: 04/01/2007
Install Date: 7/1/1951
Substance: Unleaded gas
Content Description: Unleaded Gas
Gallons: 1000
Vessel Indicator: TANK
Tank Location: UNDERGROUND
DEP Contractor: P

Name: ACTION PRINTING
Address: 1120 W KENNEDY BLVD
City: TAMPA
Zip: 33606
Tank Id: 2
Status: Removed
Status Date: 04/01/2007
Install Date: 7/1/1951
Substance: Unleaded gas
Content Description: Unleaded Gas
Gallons: 1000
Vessel Indicator: TANK
Tank Location: UNDERGROUND
DEP Contractor: P

Name: ACTION PRINTING
Address: 1120 W KENNEDY BLVD
City: TAMPA
Zip: 33606
Tank Id: 3
Status: Removed
Status Date: 04/01/2007
Install Date: 7/1/1951
Substance: Kerosene
Content Description: Kerosene
Gallons: 750

Map ID
Direction
Distance
Elevation

MAP FINDINGS

Site

Database(s)

EDR ID Number
EPA ID Number

ACTION PRINTING (Continued)

U004109983

Vessel Indicator: TANK
Tank Location: UNDERGROUND
DEP Contractor: P

Name: ACTION PRINTING
Address: 1120 W KENNEDY BLVD
City: TAMPA
Zip: 33606
Tank Id: 4
Status: Removed
Status Date: 04/01/2007
Install Date: 7/1/1951
Substance: Waste oil
Content Description: Waste Oil
Gallons: 500
Vessel Indicator: TANK
Tank Location: UNDERGROUND
DEP Contractor: P

[Click here for Florida Oculus:](#)

FL Financial Assurance 3:

Name: ACTION PRINTING
Address: 1120 W KENNEDY BLVD
City,State,Zip: TAMPA, FL 33606
Region: 3
Facility ID: 9809189
Facility Phone: 8132516458
Facility Status: CLOSED
Facility Type: A
Type Description: Retail Station
DEP CO: P
Financial Responsibility: NONE
Insurance Company: Not reported
Effective Date: 04/17/2007
Expire Date: 04/17/2007
Owner ID: 61187
Owner Name: ACTION PRINTING
Owner Address: 1120 W KENNEDY BLVD
Owner Address2: ATTN: JOHN DOWELL
Owner City,St,Zip: TAMPA, FL 33606
Contact: JOHN DOWELL
Resp Party Phone: Not reported

1274
WNW
1/2-1
0.981 mi.
5178 ft.

PROFESSIONAL SERVICE INDUSTRIES INC
512 N DELAWARE AVE
TAMPA, FL 33606

FL LUST **U001355948**
FL UST **N/A**

Relative:
Higher
Actual:
17 ft.

LUST:
Name: PROFESSIONAL SERVICE INDUSTRIES INC
Address: 512 N DELAWARE AVE
City,State,Zip: TAMPA, FL 33606
Region: STATE
Facility Id: 8942650

Map ID
Direction
Distance
Elevation

MAP FINDINGS

Site

Database(s)

EDR ID Number
EPA ID Number

PROFESSIONAL SERVICE INDUSTRIES INC (Continued)

U001355948

Facility Status: CLOSED
Facility Type: C - Fuel user/Non-retail
Facility Phone: (813)253-3485
Facility Cleanup Rank: Not reported
District: Southwest District
Lat/Long (dms): 27 56 55.1413 / 82 28 12.2496
Section: 23
Township: 29S
Range: 18E
Feature: Not reported
Method: UNVR
Datum: 0
Score: Not reported
Score Effective Date: Not reported
Score When Ranked: Not reported
Operator: PROFESSIONAL SERVICE INDUSTRIES
Name Update: Not reported
Address Update: Not reported

Petroleum Cleanup PCT Facility Score:

Facility Cleanup Status: NREQ - NOT REQUIRED
Contact: ROBERT WATKINS
Contact Company: PROFESSIONAL SERVICE INDUSTRIES
Contact Address: 512 N DELAWARE AVE
Contact City/State/Zip: TAMPA, FL 33606
Phone: (813)253-3485
Bad Address Ind: N
State: FL
Zip: 33606, 1313
Score: Not reported
Score Effective Date: Not reported
Related Party ID: 17554
Primary RP Role: ACCOUNT OWNER
RP Begin Date: 1989-01-04
RP Zip: 1313
RP Extension: Not reported

Discharge Cleanup Summary:

Discharge Date: 11/1/1988
PCT Discharge Combined: Not reported
Cleanup Required: N - NO CLEANUP REQUIRED
Discharge Cleanup Status: NREQ - CLEANUP NOT REQUIRED
Disch Cleanup Status Date: 5/29/2001
Cleanup Work Status: COMPLETED
Information Source: E - EDI
Other Source Description: Not reported
Eligibility Indicator: I - INELIGIBLE
Site Manager: MCKELVEY_M
Site Mgr End Date: 3/11/1999
Tank Office: PCLP29 - HILLSBOROUGH ENVIRONMENTAL PROTECTION COMMISSION

Petroleum Cleanup Program Eligibility:

Facility ID: 8942650
Discharge Date: 11/1/1988
Pct Discharge Combined With: Not reported
Cleanup Required: N - NO CLEANUP REQUIRED
Discharge Cleanup Status: NREQ - CLEANUP NOT REQUIRED
Disch Cleanup Status Date: 5/29/2001

Map ID
Direction
Distance
Elevation

MAP FINDINGS

Site

Database(s)

EDR ID Number
EPA ID Number

PROFESSIONAL SERVICE INDUSTRIES INC (Continued)

U001355948

Cleanup Work Status: COMPLETED
Information Source: Not reported
Other Source Description: Not reported
Application Received Date: Not reported
Cleanup Program: E - EARLY DETECTION INCENTIVE
Eligibility Status: Not reported
Elig Status Date: Not reported
Letter Of Intent Date: Not reported
Redetermined: Not reported
Inspection Date: Not reported
Site Manager: MCKELVEY_M
Site Mgr End Date: 3/11/1999
Tank Office: PCLP29 - HILLSBOROUGH ENVIRONMENTAL PROTECTION COMMISSION
Deductible Amount: Not reported
Deductible Paid To Date: Not reported
Co-Pay Amount: Not reported
Co-Pay Paid To Date: Not reported
Cap Amount: 0

Task Information:

District: SWD
Facility ID: 8942650
Facility Status: CLOSED
Facility Type: C - Fuel user/Non-retail -
County: HILLSBOROUGH
County ID: 29
Cleanup Eligibility Status: I
Source Effective Date: Not reported
Discharge Date: 11-01-1988
Cleanup Required: N - NO CLEANUP REQUIRED
Discharge Cleanup Status: NREQ - CLEANUP NOT REQUIRED
Disch Cleanup Status Date: 05-29-2001
SRC Action Type: -
SRC Submit Date: Not reported
SRC Review Date: Not reported
SRC Completion Status: -
SRC Issue Date: Not reported
SRC Comment: Not reported
Cleanup Work Status: COMPLETED
Site Mgr: MCKELVEY_M
Site Mgr End Date: 03-11-1999
Tank Office: PCLP29 - Hillsborough County
SR Task ID: 47444
SR Cleanup Responsible: ST - STATE
SR Funding Eligibility Type: -
SR Actual Cost: Not reported
SR Completion Date: Not reported
SR Payment Date: Not reported
SR Oral Date: Not reported
SR Written Date: Not reported
SR Soil Removal: Not reported
SR Free Product Removal: Not reported
SR Soil Tonnage Removed: Not reported
SR Soil Treatment: Not reported
SR Other Treatment: Not reported
SR Alternate Proc Received Date: Not reported
SR Alternate Procedure Status: Not reported
SR Alternate Procedure Status Date: Not reported

Map ID
Direction
Distance
Elevation

MAP FINDINGS

Site

Database(s)

EDR ID Number
EPA ID Number

PROFESSIONAL SERVICE INDUSTRIES INC (Continued)

U001355948

SR Alternate Procedure Comments: Not reported
SA Task ID: 47445
SA Cleanup Responsible: ST - STATE
SA Funding Eligibility Type: -
SA Actual Cost: Not reported
SA Completion Date: Not reported
SA Payment Date: Not reported
RAP Task ID: 47446
RAP Cleanup Responsible ID: ST - STATE
RAP Funding Eligibility Type: -
RAP Actual Cost: Not reported
RAP Completion Date: Not reported
RAP Payment Date: Not reported
RAP Last Order Approved: Not reported
RA Task ID: 47447
RA Cleanup Responsible: ST - STATE
RA Funding Eligibility Type: -
RA Years to Complete: Not reported
RA Actual Cost: Not reported

[Click here for Florida Oculus:](#)

UST:

Facility Id: 8942650
Facility Status: CLOSED
Type Description: Fuel user/Non-retail
Facility Phone: 8132533485
Region: STATE
Positioning Method: UNVR
Lat/Long (dms): 27 57 6 / 82 28 13

Owner:

Owner Id: 17554
Owner Name: PROFESSIONAL SERVICE INDUSTRIES
Owner Address: 512 N DELAWARE AVE
Owner Address 2: Not reported
Owner City,St,Zip: TAMPA, FL 33606
Owner Contact: ROBERT WATKINS
Owner Phone: 8132533485

Tank Info:

Name: PROFESSIONAL SERVICE INDUSTRIES INC
Address: 512 N DELAWARE AVE
City: TAMPA
Zip: 33606
Tank Id: 1
Status: Closed in place
Status Date: Not reported
Install Date: Not reported
Substance: Unknown/Not reported
Content Description: Unknown/Not Reported
Gallons: 888
Vessel Indicator: TANK
Tank Location: UNDERGROUND
DEP Contractor: P

Map ID
Direction
Distance
Elevation

MAP FINDINGS

Site

Database(s)

EDR ID Number
EPA ID Number

PROFESSIONAL SERVICE INDUSTRIES INC (Continued)

U001355948

[Click here for Florida Oculus:](#)

CU1275	COLLIER ENTERPRISES MANAGEMENT, INC.	FL DWM CONTAM	S113720183
West		FL RESP PARTY	N/A
1/2-1	TAMPA, FL		
0.984 mi.			
5195 ft.	Site 4 of 4 in cluster CU		

Relative:
Higher

DWM CONTAM:

Actual:
19 ft.

Name:	COLLIER ENTERPRISES MANAGEMENT, INC.
Address:	Not reported
City,State,Zip:	TAMPA, FL
Program Site Id:	ERIC_13983
Lat DD:	27
Lat MM:	56
Lat SS:	36.02
Long DD:	82
Long MM:	28
Long SS:	17.17
Office/ District:	SWD
Program Area:	RESPONSPARTY
Priority Score:	Not reported
Datum:	NAD83
Method:	Not reported
Facility Status:	Closed
Facility Type:	Not reported
Score Effective Date:	Not reported
Score When Ranked:	Not reported
Rank:	Not reported
Operator:	Not reported
Phone:	Not reported
Name Changed:	Not reported
Addr Changed:	Not reported
Related Party ID:	Not reported
Primary RP Role:	Not reported
RP Begin Date:	Not reported
RP Name:	Not reported
RP Address1:	Not reported
RP Address2:	Not reported
RP City:	Not reported
RP State:	Not reported
RP Zip5:	Not reported
RP Zip4:	Not reported
Contact:	Not reported
RP Phone:	Not reported
RP Extension:	Not reported
Site Manager:	Tina Madrid

RESP PARTY:

Name:	COLLIER ENTERPRISES MANAGEMENT, INC.
Address:	Not reported
City,State,Zip:	TAMPA, FL
District:	Southwest District
Site Id:	315942
Project Id:	336087
Site Status:	CLOSED

Map ID
Direction
Distance
Elevation

MAP FINDINGS

Site

Database(s)

EDR ID Number
EPA ID Number

COLLIER ENTERPRISES MANAGEMENT, INC. (Continued)

S113720183

Project Manager: MADRID_T
OGC Case Number: Not reported
Initial Date Received: 01/07/2013
Contaminants: Not reported
Offsite Cont Impact: Not reported
Priority Score: Not reported
Datum: NAD83
Method ID: DPHO
Feature: Not reported
Object Of Interest: CAP_RAP SITE
Proximity To Object: APPRX
Collect Username: HAUGLAND_T
Collect Affiliation: Florida Department of Environmental Protection
Collect Program Id: CL
Collect Date: 02/04/2013
Map Series Used: Not reported
Map Source Scale: Not reported
Interpolation Scale: Not reported
Coordinate Accuracy Id: 3
Verify Method Id: Not reported
Verifier Username: Not reported
Verifier Affiliation: Not reported
Verifying Program Id: Not reported
Verification Date: 01/01/1970
Decode for District: Southwest District
Decode for Datum: North American Datum of 1983
Decode for Method: Digital Aerial Photography With Ground Control
Decode for Off Site COC: Not reported
Decode for V_Method: Not reported
Latitude/Longitude (deg/min/sec): 27 56 / 82 28

1276
ENE
1/2-1
0.985 mi.
5203 ft.

FDOT PROPERTY CROSSTOWN CONNECTOR #8
2815 LONG ST
TAMPA, FL 33605

FL LUST S107723879
FL AST N/A
FL CLEANUP SITES
FL DWM CONTAM
FL Financial Assurance
FL TIER 2

Relative:
Higher

LUST:

Actual:
9 ft.

Name: FDOT PROPERTY CROSSTOWN CONNECTOR #8
Address: 2815 LONG ST
City,State,Zip: TAMPA, FL 33605
Region: STATE
Facility Id: 8509056
Facility Status: CLOSED
Facility Type: D - Bulk Storage Facility
Facility Phone: (813)247-3417
Facility Cleanup Rank: 8533
District: Southwest District
Lat/Long (dms): 27 57 4.7882 / 82 25 36.8499
Section: 20
Township: 29
Range: 19
Feature: Not reported
Method: AGPS
Datum: 0
Score: 6
Score Effective Date: 2010-05-25 00:00:00

Map ID
Direction
Distance
Elevation

MAP FINDINGS

Site

Database(s)

EDR ID Number
EPA ID Number

FDOT PROPERTY CROSSTOWN CONNECTOR #8 (Continued)

S107723879

Score When Ranked: 10
Operator: DENNIS BACON
Name Update: 2009-02-04 00:00:00
Address Update: Not reported

Petroleum Cleanup PCT Facility Score:

Facility Cleanup Status: ONGO - ONGOING
Contact: ROBERT GONZALEZ
Contact Company: FL DEPT OF TRANSPORTATION
Contact Address: 11201 MALCOMB MCKINLEY AVE MS7-700
Contact City/State/Zip: TAMPA, FL 33612
Phone: (813)975-8000
Bad Address Ind: N
State: FL
Zip: 33605
Score: 6
Score Effective Date: 2010-05-25 00:00:00
Related Party ID: 7318
Primary RP Role: ACCOUNT OWNER
RP Begin Date: 2009-02-04
RP Zip: Not reported
RP Extension: Not reported

Discharge Cleanup Summary:

Discharge Date: 10/21/1992
PCT Discharge Combined: Not reported
Cleanup Required: R - CLEANUP REQUIRED
Discharge Cleanup Status: RA - RA ONGOING
Disch Cleanup Status Date: 6/28/1994
Cleanup Work Status: ACTIVE
Information Source: I - PLIRP (INSURANCE)
Other Source Description: Not reported
Eligibility Indicator: E - ELIGIBLE
Site Manager: SHAH_SP
Site Mgr End Date: Not reported
Tank Office: PCTM5 - PETROLEUM CLEANUP TEAM 5
Discharge Date: 11/12/2007
PCT Discharge Combined: Not reported
Cleanup Required: R - CLEANUP REQUIRED
Discharge Cleanup Status: NFA - NFA COMPLETE
Disch Cleanup Status Date: 4/27/2011
Cleanup Work Status: COMPLETED
Information Source: D - DISCHARGE NOTIFICATION
Other Source Description: Not reported
Eligibility Indicator: I - INELIGIBLE
Site Manager: HEINTZ_C
Site Mgr End Date: 5/5/2011
Tank Office: PCLP29 - HILLSBOROUGH ENVIRONMENTAL PROTECTION COMMISSION

Petroleum Cleanup Program Eligibility:

Facility ID: 8509056
Discharge Date: 10/21/1992
Pct Discharge Combined With: Not reported
Cleanup Required: R - CLEANUP REQUIRED
Discharge Cleanup Status: RA - RA ONGOING
Disch Cleanup Status Date: 6/28/1994
Cleanup Work Status: INACTIVE
Information Source: Not reported

Map ID
Direction
Distance
Elevation

MAP FINDINGS

Site

Database(s)

EDR ID Number
EPA ID Number

FDOT PROPERTY CROSSTOWN CONNECTOR #8 (Continued)

S107723879

Other Source Description:	Not reported
Application Received Date:	Not reported
Cleanup Program:	P - PETROLEUM LIABILITY AND RESTORATION INSURANCE PROGRAM
Eligibility Status:	Not reported
Elig Status Date:	Not reported
Letter Of Intent Date:	Not reported
Redetermined:	Not reported
Inspection Date:	Not reported
Site Manager:	SHAH_SP
Site Mgr End Date:	Not reported
Tank Office:	PCTM5 - PETROLEUM CLEANUP TEAM 5
Deductible Amount:	Not reported
Deductible Paid To Date:	Not reported
Co-Pay Amount:	Not reported
Co-Pay Paid To Date:	Not reported
Cap Amount:	1200000
Contaminated Media:	
Discharge Date:	10/21/1992
Pct Discharge Combined With:	Not reported
Cleanup Required:	R - CLEANUP REQUIRED
Discharge Cleanup Status:	RA - RA ONGOING
Disch Cleanup Status Date:	6/28/1994
Cleanup Work Status:	INACTIVE
Information Source:	I - PLIRP (INSURANCE)
Other Source Description:	Not reported
Elig Indicator:	E - ELIGIBLE
Site Manager:	SHAH_SP
Site Mgr End Date:	Not reported
Tank Office:	PCTM5 - PETROLEUM CLEANUP TEAM
Contaminated Drinking Wells:	Not reported
Contaminated Monitoring Well:	Not reported
Contaminated Soil:	Not reported
Contaminated Surface Water:	Not reported
Contaminated Ground Water:	Not reported
Pollutant:	K - Kerosene
Pollutant Other Description:	Not reported
Gallons Discharged:	Not reported
Discharge Date:	10/21/1992
Pct Discharge Combined With:	Not reported
Cleanup Required:	R - CLEANUP REQUIRED
Discharge Cleanup Status:	RA - RA ONGOING
Disch Cleanup Status Date:	6/28/1994
Cleanup Work Status:	INACTIVE
Information Source:	I - PLIRP (INSURANCE)
Other Source Description:	Not reported
Elig Indicator:	E - ELIGIBLE
Site Manager:	SHAH_SP
Site Mgr End Date:	Not reported
Tank Office:	PCTM5 - PETROLEUM CLEANUP TEAM
Contaminated Drinking Wells:	Not reported
Contaminated Monitoring Well:	Not reported
Contaminated Soil:	Not reported
Contaminated Surface Water:	Not reported
Contaminated Ground Water:	Not reported
Pollutant:	M - Fuel Oil - Onsite Heat
Pollutant Other Description:	Not reported
Gallons Discharged:	Not reported

Map ID
Direction
Distance
Elevation

MAP FINDINGS

Site

Database(s)

EDR ID Number
EPA ID Number

FDOT PROPERTY CROSSTOWN CONNECTOR #8 (Continued)

S107723879

Discharge Date: 10/21/1992
Pct Discharge Combined With: Not reported
Cleanup Required: R - CLEANUP REQUIRED
Discharge Cleanup Status: RA - RA ONGOING
Disch Cleanup Status Date: 6/28/1994
Cleanup Work Status: INACTIVE
Information Source: I - PLIRP (INSURANCE)
Other Source Description: Not reported
Elig Indicator: E - ELIGIBLE
Site Manager: SHAH_SP
Site Mgr End Date: Not reported
Tank Office: PCTM5 - PETROLEUM CLEANUP TEAM
Contaminated Drinking Wells: Not reported
Contaminated Monitoring Well: Not reported
Contaminated Soil: Not reported
Contaminated Surface Water: Not reported
Contaminated Ground Water: Not reported
Pollutant: P - Generic Gasoline
Pollutant Other Description: Not reported
Gallons Discharged: Not reported
Discharge Date: 11/12/2007
Pct Discharge Combined With: Not reported
Cleanup Required: R - CLEANUP REQUIRED
Discharge Cleanup Status: NFA - NFA COMPLETE
Disch Cleanup Status Date: 4/27/2011
Cleanup Work Status: COMPLETED
Information Source: D - DISCHARGE NOTIFICATION
Other Source Description: Not reported
Elig Indicator: I - INELIGIBLE
Site Manager: HEINTZ_C
Site Mgr End Date: 5/5/2011
Tank Office: PCLP29 - HILLSBOROUGH ENVIRONM
Contaminated Drinking Wells: Not reported
Contaminated Monitoring Well: No
Contaminated Soil: Yes
Contaminated Surface Water: No
Contaminated Ground Water: No
Pollutant: J - Used Oil
Pollutant Other Description: Not reported
Gallons Discharged: Not reported

Task Information:

District: SWD
Facility ID: 8509056
Facility Status: CLOSED
Facility Type: D - Bulk Storage Facility -
County: HILLSBOROUGH
County ID: 29
Cleanup Eligibility Status: E
Source Effective Date: Not reported
Discharge Date: 10-21-1992
Cleanup Required: R - CLEANUP REQUIRED
Discharge Cleanup Status: RA - RA ONGOING
Disch Cleanup Status Date: 06-28-1994
SRC Action Type: -
SRC Submit Date: Not reported
SRC Review Date: Not reported
SRC Completion Status: -

Map ID
Direction
Distance
Elevation

MAP FINDINGS

Site

Database(s)

EDR ID Number
EPA ID Number

FDOT PROPERTY CROSSTOWN CONNECTOR #8 (Continued)

S107723879

SRC Issue Date: Not reported
SRC Comment: Not reported
Cleanup Work Status: INACTIVE
Site Mgr: MCKELVEY_M
Site Mgr End Date: 03-11-1999
Tank Office: PCLP29 - Hillsborough County
SR Task ID: 84374
SR Cleanup Responsible: -
SR Funding Eligibility Type: -
SR Actual Cost: Not reported
SR Completion Date: Not reported
SR Payment Date: Not reported
SR Oral Date: Not reported
SR Written Date: 04-07-2009
SR Soil Removal: Y
SR Free Product Removal: N
SR Soil Tonnage Removed: 2115
SR Soil Treatment: Y
SR Other Treatment: 5800 GALS. PCW
SR Alternate Proc Received Date: Not reported
SR Alternate Procedure Status: Not reported
SR Alternate Procedure Status Date: Not reported
SR Alternate Procedure Comments: Not reported
SA Task ID: 84378
SA Cleanup Responsible: -
SA Funding Eligibility Type: -
SA Actual Cost: Not reported
SA Completion Date: Not reported
SA Payment Date: Not reported
RAP Task ID: Not reported
RAP Cleanup Responsible ID: -
RAP Funding Eligibility Type: -
RAP Actual Cost: Not reported
RAP Completion Date: Not reported
RAP Payment Date: Not reported
RAP Last Order Approved: Not reported
RA Task ID: 84377
RA Cleanup Responsible: -
RA Funding Eligibility Type: -
RA Years to Complete: Not reported
RA Actual Cost: Not reported
District: SWD
Facility ID: 8509056
Facility Status: CLOSED
Facility Type: D - Bulk Storage Facility -
County: HILLSBOROUGH
County ID: 29
Cleanup Eligibility Status: I
Source Effective Date: 04-07-2011
Discharge Date: 11-12-2007
Cleanup Required: R - CLEANUP REQUIRED
Discharge Cleanup Status: NFA - NFA COMPLETE
Disch Cleanup Status Date: 04-27-2011
SRC Action Type: NFA - NO FURTHER ACTION
SRC Submit Date: 04-06-2011
SRC Review Date: 04-07-2011
SRC Completion Status: A - APPROVED

Map ID
Direction
Distance
Elevation

MAP FINDINGS

Site

Database(s)

EDR ID Number
EPA ID Number

FDOT PROPERTY CROSSTOWN CONNECTOR #8 (Continued)

S107723879

SRC Issue Date: 04-27-2011
SRC Comment: Not reported
Cleanup Work Status: COMPLETED
Site Mgr: HEINTZ_C
Site Mgr End Date: 05-05-2011
Tank Office: PCLP29 - Hillsborough County
SR Task ID: 82109
SR Cleanup Responsible: RP - RESPONSIBLE PARTY
SR Funding Eligibility Type: -
SR Actual Cost: Not reported
SR Completion Date: Not reported
SR Payment Date: Not reported
SR Oral Date: Not reported
SR Written Date: 11-14-2007
SR Soil Removal: Y
SR Free Product Removal: N
SR Soil Tonnage Removed: 43
SR Soil Treatment: Y
SR Other Treatment: Not reported
SR Alternate Proc Received Date: Not reported
SR Alternate Procedure Status: Not reported
SR Alternate Procedure Status Date: Not reported
SR Alternate Procedure Comments: Not reported
SA Task ID: 82110
SA Cleanup Responsible: RP - RESPONSIBLE PARTY
SA Funding Eligibility Type: -
SA Actual Cost: Not reported
SA Completion Date: Not reported
SA Payment Date: Not reported
RAP Task ID: Not reported
RAP Cleanup Responsible ID: -
RAP Funding Eligibility Type: -
RAP Actual Cost: Not reported
RAP Completion Date: Not reported
RAP Payment Date: Not reported
RAP Last Order Approved: Not reported
RA Task ID: 84375
RA Cleanup Responsible: RP - RESPONSIBLE PARTY
RA Funding Eligibility Type: -
RA Years to Complete: 0
RA Actual Cost: Not reported

[Click here for Florida Oculus:](#)

AST:

Name: FDOT PROPERTY CROSSTOWN CONNECTOR #8
Address: 2815 LONG ST
Facility ID: 8509056
Facility Status: CLOSED
Type Description: Bulk Storage Facility
Facility Phone: 8132473417
DEP Contractor Own: P
Region: STATE
Positioning Method: AGPS
Lat/Long (dms): 27 57 5 / 82 25 38

Region: STATE

Map ID
Direction
Distance
Elevation

MAP FINDINGS

Site

Database(s)

EDR ID Number
EPA ID Number

FDOT PROPERTY CROSSTOWN CONNECTOR #8 (Continued)

S107723879

Positioning Method: Not reported
Lat/Long (dms): Not reported

Owner:

Owner Id: 7318
Owner Name: FL DEPT OF TRANSPORTATION
Owner Address: 11201 MALCOMB MCKINLEY AVE MS7-700
Owner Address 2: Not reported
Owner City,St,Zip: TAMPA, FL 33612
Owner Contact: ROBERT GONZALEZ
Owner Phone: 8139758000

Tank Id: 10
Status: Removed
Status Date: 09/01/2008
Install Date: 7/1/1982
Substance: New/lube oil
Content Description: New/Lube Oil
Gallons: 10000
Tank Location: ABOVEGROUND

Tank Id: 11
Status: Removed
Status Date: 09/01/2008
Install Date: 7/1/1982
Substance: New/lube oil
Content Description: New/Lube Oil
Gallons: 10000
Tank Location: ABOVEGROUND

Tank Id: 7
Status: Removed
Status Date: 09/01/2008
Install Date: 7/1/1981
Substance: Vehicular diesel
Content Description: Vehicular Diesel
Gallons: 70000
Tank Location: ABOVEGROUND

Tank Id: 8
Status: Removed
Status Date: 09/01/2008
Install Date: 7/1/1981
Substance: Vehicular diesel
Content Description: Vehicular Diesel
Gallons: 70000
Tank Location: ABOVEGROUND

Tank Id: 9
Status: Removed
Status Date: 09/01/2008
Install Date: 7/1/1982
Substance: New/lube oil
Content Description: New/Lube Oil
Gallons: 10000
Tank Location: ABOVEGROUND

Map ID
Direction
Distance
Elevation

MAP FINDINGS

Site

Database(s)

EDR ID Number
EPA ID Number

FDOT PROPERTY CROSSTOWN CONNECTOR #8 (Continued)

S107723879

Tank Id: 12
Status: Removed
Status Date: 11/01/2007
Install Date: 12/1/2006
Substance: Waste oil
Content Description: Waste Oil
Gallons: 1000
Tank Location: ABOVEGROUND

Tank Id: 13
Status: Removed
Status Date: 11/01/2007
Install Date: 12/1/2006
Substance: New/lube oil
Content Description: New/Lube Oil
Gallons: 1000
Tank Location: ABOVEGROUND

Tank Id: Not reported
Status: Removed
Status Date: 07/01/2008
Install Date: 9/1/2006
Substance: New/lube oil
Content Description: New/Lube Oil
Gallons: 2000
Tank Location: ABOVEGROUND

Tank Id: Not reported
Status: Removed
Status Date: 07/01/2008
Install Date: 9/1/2006
Substance: New/lube oil
Content Description: New/Lube Oil
Gallons: 2000
Tank Location: ABOVEGROUND

Tank Id: Not reported
Status: Removed
Status Date: 07/01/2008
Install Date: 2/1/2007
Substance: New/lube oil
Content Description: New/Lube Oil
Gallons: 12000
Tank Location: ABOVEGROUND

Tank Id: Not reported
Status: Removed
Status Date: 07/01/2008
Install Date: 9/1/2006
Substance: New/lube oil
Content Description: New/Lube Oil
Gallons: 2000
Tank Location: ABOVEGROUND

Tank Id: Not reported
Status: Removed
Status Date: 07/01/2008

Map ID
Direction
Distance
Elevation

MAP FINDINGS

Site

Database(s)

EDR ID Number
EPA ID Number

FDOT PROPERTY CROSSTOWN CONNECTOR #8 (Continued)

S107723879

Install Date: 9/1/2006
Substance: New/lube oil
Content Description: New/Lube Oil
Gallons: 2000
Tank Location: ABOVEGROUND

Tank Id: Not reported
Status: Removed
Status Date: 07/01/2008
Install Date: 10/1/2006
Substance: New/lube oil
Content Description: New/Lube Oil
Gallons: 2000
Tank Location: ABOVEGROUND

Tank Id: Not reported
Status: Removed
Status Date: 07/01/2008
Install Date: 9/1/2006
Substance: New/lube oil
Content Description: New/Lube Oil
Gallons: 2000
Tank Location: ABOVEGROUND

Tank Id: Not reported
Status: Removed
Status Date: 07/01/2008
Install Date: 10/1/2006
Substance: New/lube oil
Content Description: New/Lube Oil
Gallons: 2000
Tank Location: ABOVEGROUND

[Click here for Florida Oculus:](#)

CLEANUP SITES:

Name: FDOT PROPERTY CROSSTOWN CONNECTOR #8
Address: 2815 LONG ST
City,State,Zip: TAMPA, FL 33605
DEP Cleanup Site Key: 66153182
Source Database Name: Storage Tank Contamination Monitoring
Source Database Id: 8509056
CPAC Program Area Id: TK
CLLC Cleanup Category Key: PETRO
RSC2 Remediation Status Key: ACTIVE
Data Load Date: 02/22/2021
OC3 Office Id: SWD
Physical Address Line 2: Not reported
OIC Object Of Interest Id: FACIL
PC2 Proximity Id: CENTR
Calc Coordinates Accuracy Level Id: 4
CMC2 Coordinate Method Id: Digital Aerial Photography With Ground Control
DC4 Datum Id: High Accuracy Reference Network
VSC1 Verification Status: REVIEWED
Collect Username: RICCI_L
Collect Date: 04/21/2003

Map ID
Direction
Distance
Elevation

MAP FINDINGS

Site

Database(s)

EDR ID Number
EPA ID Number

FDOT PROPERTY CROSSTOWN CONNECTOR #8 (Continued)

S107723879

Collect Affiliation: DEPARTMENT OF ENVIRONMENTAL PR
Map Source: 1994 doqs
Map Source Scale: 895
Interpolation Scale: Not reported
Verifier Username: RICCI_L
Verifier Affiliation: DEPARTMENT OF ENVIRONMENTAL PR
Verification Date: 04/21/2003
Verified Coordinate Method Id: Digital Aerial Photography With Ground Control
Source Database Name Code: STCM
CMC2 Coordinate Method ID Code: DPHO
DC4 Datum ID Code: HARN
Verified Coordinate Method ID Code: DPHO
Comments: Not reported
Latitude/Longitude (deg/min/sec): 27 57 / 82 25

DWM CONTAM:

Name: FDOT PROPERTY CROSSTOWN CONNECTOR #8
Address: 2815 LONG ST
City,State,Zip: TAMPA, FL 33605
Program Site Id: 8509056
Lat DD: 27
Lat MM: 57
Lat SS: 4.7882
Long DD: 82
Long MM: 25
Long SS: 36.8499
Office/ District: SWD
Program Area: STORAGE TANKS
Priority Score: 6
Datum: 0
Method: AGPS
Facility Status: CLOSED
Facility Type: D - Bulk Storage Facility
Score Effective Date: 2010-05-25 00:00:00
Score When Ranked: 10
Rank: 8533
Operator: INDIAN RIVER OIL CO.
Phone: (305)461-3600
Name Changed: 2003-09-24 00:00:00
Addr Changed: Not reported
Related Party ID: 7318
Primary RP Role: ACCOUNT OWNER
RP Begin Date: 2/4/2009
RP Name: FL DEPT OF TRANSPORTATION
RP Address1: 11201 MALCOMB MCKINLEY AVE MS7-700
RP Address2: Not reported
RP City: TAMPA
RP State: FL
RP Zip5: 33612
RP Zip4: Not reported
Contact: ROBERT GONZALEZ
RP Phone: (813)975-8000
RP Extension: Not reported
Site Manager: Not reported

FL Financial Assurance 3:

Map ID
Direction
Distance
Elevation

MAP FINDINGS

Site

Database(s)

EDR ID Number
EPA ID Number

FDOT PROPERTY CROSSTOWN CONNECTOR #8 (Continued)

S107723879

Name: PORT CONSOLIDATED INC
Address: 2815 LONG ST
City,State,Zip: TAMPA, FL 33605
Region: 3
Facility ID: 9808457
Facility Phone: 8132473417
Facility Status: CLOSED
Facility Type: D
Type Description: Bulk Storage Facility
DEP CO: P
Financial Responsibility: INSURANCE
Insurance Company: COMMERCE & INDUSTRY
Effective Date: 01/01/2008
Expire Date: 01/01/2009
Owner ID: 4594
Owner Name: PORT CONSOLIDATED INC
Owner Address: PO BOX 350430
Owner Address2: ATTN: DENNIS BACON
Owner City,St,Zip: FORT LAUDERDALE, FL 33335
Contact: DENNIS BACON
Resp Party Phone: 5616443326

TIER 2:

Name: PORT CONSOLIDATED - SPARTAN OIL BULK
Address: 2815 LONG STREET
City,State,Zip: TAMPA, FL 33605

Year: 2011
Facility Id: 3989838
Active Date: Not reported
Inactive Date: Not reported
Sale Pending: Not reported
Original Date: Not reported
PLOT Source: Not reported
Latitude: 27.95147
Longitude: -82.428490
LEPC District: Not reported
Counties: Not reported
SERC: Not reported
Program Level: Not reported
PRIME: Not reported
SIC Code: Not reported
SIC Code 2: Not reported
NAICS Code: Not reported
Last Modified Date: 11/12/2012
First Submit Date: 11/09/2012
Data Submitted By: Florida Division of Emergency Management
Company Name: PORT CONSOLIDATED
Comments: Not reported

Name: PORT CONSOLIDATED - SPARTAN OIL BULK
Address: 2815 LONG STREET
City,State,Zip: TAMPA, FL 33605-

Year: 2010
Facility Id: Not reported

Map ID
Direction
Distance
Elevation

MAP FINDINGS

Site

Database(s)

EDR ID Number
EPA ID Number

FDOT PROPERTY CROSSTOWN CONNECTOR #8 (Continued)

S107723879

Active Date: Not reported
Inactive Date: Not reported
Sale Pending: Not reported
Original Date: Not reported
PLOT Source: Not reported
Latitude: 27.95147
Longitude: -82.43
LEPC District: Not reported
Counties: Not reported
SERC: Not reported
Program Level: Not reported
PRIME: Not reported
SIC Code: Not reported
SIC Code 2: Not reported
NAICS Code: Not reported
Last Modified Date: Not reported
First Submit Date: Not reported
Data Submitted By: Not reported
Company Name: Not reported
Comments: Not reported

Chemical Code: 8002059
Chemical Name: MOTOR OIL
Chemical State: LIQUID
Location Name: Entire Facility
Container Code: A
Pressure Code: 1
Temperature Code: 4
Average Quantity: 5
Maximum Quantity: 475200
Days On Site: 240

Name: PORT CONSOLIDATED - SPARTAN OIL BULK
Address: 2815 LONG STREET
City,State,Zip: TAMPA, FL 33605-

Year: 2010
Facility Id: Not reported
Active Date: Not reported
Inactive Date: Not reported
Sale Pending: Not reported
Original Date: Not reported
PLOT Source: Not reported
Latitude: 27.95147
Longitude: -82.43
LEPC District: Not reported
Counties: Not reported
SERC: Not reported
Program Level: Not reported
PRIME: Not reported
SIC Code: Not reported
SIC Code 2: Not reported
NAICS Code: Not reported
Last Modified Date: Not reported
First Submit Date: Not reported
Data Submitted By: Not reported
Company Name: Not reported

Map ID
Direction
Distance
Elevation

MAP FINDINGS

Site

Database(s)

EDR ID Number
EPA ID Number

FDOT PROPERTY CROSSTOWN CONNECTOR #8 (Continued)

S107723879

Comments: Not reported

Chemical Code: 68476346
Chemical Name: Diesel Fuel Oil (low sulfur)
Chemical State: LIQUID
Location Name: Entire Facility
Container Code: A
Pressure Code: 1
Temperature Code: 4
Average Quantity: 7
Maximum Quantity: 12950000
Days On Site: 365

Name: PORT CONSOLIDATED - SPARTAN OIL BULK
Address: 2815 LONG STREET
City,State,Zip: TAMPA, FL 33605-

Year: 2010
Facility Id: Not reported
Active Date: Not reported
Inactive Date: Not reported
Sale Pending: Not reported
Original Date: Not reported
PLOT Source: Not reported
Latitude: 27.95147
Longitude: -82.43
LEPC District: Not reported
Counties: Not reported
SERC: Not reported
Program Level: Not reported
PRIME: Not reported
SIC Code: Not reported
SIC Code 2: Not reported
NAICS Code: Not reported
Last Modified Date: Not reported
First Submit Date: Not reported
Data Submitted By: Not reported
Company Name: Not reported
Comments: Not reported

Chemical Code: 8002059
Chemical Name: MOTOR OIL
Chemical State: LIQUID
Location Name: Entire Facility
Container Code: A
Pressure Code: 1
Temperature Code: 4
Average Quantity: 5
Maximum Quantity: 475200
Days On Site: 240

Name: PORT CONSOLIDATED - SPARTAN OIL BULK
Address: 2815 LONG STREET
City,State,Zip: TAMPA, FL 33605-

Year: 2010
Facility Id: Not reported

Map ID
Direction
Distance
Elevation

MAP FINDINGS

Site

Database(s)

EDR ID Number
EPA ID Number

FDOT PROPERTY CROSSTOWN CONNECTOR #8 (Continued)

S107723879

Active Date: Not reported
Inactive Date: Not reported
Sale Pending: Not reported
Original Date: Not reported
PLOT Source: Not reported
Latitude: 27.95147
Longitude: -82.43
LEPC District: Not reported
Counties: Not reported
SERC: Not reported
Program Level: Not reported
PRIME: Not reported
SIC Code: Not reported
SIC Code 2: Not reported
NAICS Code: Not reported
Last Modified Date: Not reported
First Submit Date: Not reported
Data Submitted By: Not reported
Company Name: Not reported
Comments: Not reported

Chemical Code: 68476346
Chemical Name: Diesel Fuel Oil (low sulfur)
Chemical State: LIQUID
Location Name: Entire Facility
Container Code: A
Pressure Code: 1
Temperature Code: 4
Average Quantity: 7
Maximum Quantity: 12950000
Days On Site: 365

Name: PORT CONSOLIDATED - SPARTAN OIL BULK
Address: 2815 LONG STREET
City,State,Zip: TAMPA, FL 33605-

Year: 2010
Facility Id: Not reported
Active Date: Not reported
Inactive Date: Not reported
Sale Pending: Not reported
Original Date: Not reported
PLOT Source: Not reported
Latitude: 27.95147
Longitude: -82.43
LEPC District: Not reported
Counties: Not reported
SERC: Not reported
Program Level: Not reported
PRIME: Not reported
SIC Code: Not reported
SIC Code 2: Not reported
NAICS Code: Not reported
Last Modified Date: Not reported
First Submit Date: Not reported
Data Submitted By: Not reported
Company Name: Not reported

Map ID
Direction
Distance
Elevation

MAP FINDINGS

Site

Database(s)

EDR ID Number
EPA ID Number

FDOT PROPERTY CROSSTOWN CONNECTOR #8 (Continued)

S107723879

Comments:	Not reported
Chemical Code:	68476346
Chemical Name:	Diesel Fuel Oil (low sulfur)
Chemical State:	LIQUID
Location Name:	Entire Facility
Container Code:	B
Pressure Code:	1
Temperature Code:	4
Average Quantity:	0
Maximum Quantity:	0
Days On Site:	365
Name:	PORT CONSOLIDATED - SPARTAN OIL BULK
Address:	2815 LONG STREET
City,State,Zip:	TAMPA, FL 33605-
Year:	2010
Facility Id:	Not reported
Active Date:	Not reported
Inactive Date:	Not reported
Sale Pending:	Not reported
Original Date:	Not reported
PLOT Source:	Not reported
Latitude:	27.95147
Longitude:	-82.43
LEPC District:	Not reported
Counties:	Not reported
SERC:	Not reported
Program Level:	Not reported
PRIME:	Not reported
SIC Code:	Not reported
SIC Code 2:	Not reported
NAICS Code:	Not reported
Last Modified Date:	Not reported
First Submit Date:	Not reported
Data Submitted By:	Not reported
Company Name:	Not reported
Comments:	Not reported
Chemical Code:	68476346
Chemical Name:	Diesel Fuel Oil (low sulfur)
Chemical State:	LIQUID
Location Name:	Entire Facility
Container Code:	B
Pressure Code:	1
Temperature Code:	4
Average Quantity:	0
Maximum Quantity:	0
Days On Site:	365
Name:	PORT CONSOLIDATED - SPARTAN OIL BULK
Address:	2815 LONG STREET
City,State,Zip:	TAMPA, FL 33605-
Year:	2010
Facility Id:	Not reported

Map ID
Direction
Distance
Elevation

MAP FINDINGS

Site

Database(s)

EDR ID Number
EPA ID Number

FDOT PROPERTY CROSSTOWN CONNECTOR #8 (Continued)

S107723879

Active Date: Not reported
Inactive Date: Not reported
Sale Pending: Not reported
Original Date: Not reported
PLOT Source: Not reported
Latitude: 27.95147
Longitude: -82.43
LEPC District: Not reported
Counties: Not reported
SERC: Not reported
Program Level: Not reported
PRIME: Not reported
SIC Code: Not reported
SIC Code 2: Not reported
NAICS Code: Not reported
Last Modified Date: Not reported
First Submit Date: Not reported
Data Submitted By: Not reported
Company Name: Not reported
Comments: Not reported

Chemical Code: 8006619
Chemical Name: GASOLINE
Chemical State: LIQUID
Location Name: Entire Facility
Container Code: B
Pressure Code: 1
Temperature Code: 4
Average Quantity: 5
Maximum Quantity: 320000
Days On Site: 240

Name: PORT CONSOLIDATED - SPARTAN OIL BULK
Address: 2815 LONG STREET
City,State,Zip: TAMPA, FL 33605-

Year: 2010
Facility Id: Not reported
Active Date: Not reported
Inactive Date: Not reported
Sale Pending: Not reported
Original Date: Not reported
PLOT Source: Not reported
Latitude: 27.95147
Longitude: -82.43
LEPC District: Not reported
Counties: Not reported
SERC: Not reported
Program Level: Not reported
PRIME: Not reported
SIC Code: Not reported
SIC Code 2: Not reported
NAICS Code: Not reported
Last Modified Date: Not reported
First Submit Date: Not reported
Data Submitted By: Not reported
Company Name: Not reported

Map ID
Direction
Distance
Elevation

MAP FINDINGS

Site

Database(s)

EDR ID Number
EPA ID Number

FDOT PROPERTY CROSSTOWN CONNECTOR #8 (Continued)

S107723879

Comments: Not reported

Chemical Code: 8006619
Chemical Name: GASOLINE
Chemical State: LIQUID
Location Name: Entire Facility
Container Code: B
Pressure Code: 1
Temperature Code: 4
Average Quantity: 5
Maximum Quantity: 320000
Days On Site: 240

Name: PORT CONSOLIDATED - SPARTAN OIL BULK
Address: 2815 LONG STREET
City,State,Zip: TAMPA, FL 33605
Year: Not reported
Facility Id: Not reported
Active Date: 01/01/1980
Inactive Date: Not reported
Sale Pending: False
Original Date: Not reported
PLOT Source: GPS
Latitude: 27.951470
Longitude: -82.428490
LEPC District: 8
Counties: Pinellas,Pasco,Manatee,Hillsborough,
SERC: 15013
Program Level: 0
PRIME: 6116
SIC Code: 5171
SIC Code 2: Not reported
NAICS Code: 42471

Other Chemical Data:

Report Year: 2001
Tier 2 Report ID: 74010
Chemical ID: 94369
CAS Number: 8008206
Chemical Name: KEROSENE
Chemical Date: 1/2/1972
Average Amount: 4
Maximum Amount: 64000
Location ID: 292100
Chemical State: LIQUID
Mixture: False
Mixture Percent: 100.00
Container: CONV
Pressure: CONV
Temperature: CONV
Average Amount: 4
Maximum Amount: 64000
Days on Site: 365
Site Plan: False
Site Plan Document: Not reported
Private Location: False
Location: Not reported

Map ID
Direction
Distance
Elevation

MAP FINDINGS

Site

Database(s)

EDR ID Number
EPA ID Number

FDOT PROPERTY CROSSTOWN CONNECTOR #8 (Continued)

S107723879

Report Year: 2001
Tier 2 Report ID: 74010
Chemical ID: 94368
CAS Number: 8006619
Chemical Name: GASOLINE
Chemical Date: 1/2/1972
Average Amount: 5
Maximum Amount: 320000
Location ID: 292099
Chemical State: LIQUID
Mixture: False
Mixture Percent: 100.00
Containter: CONV
Pressure: CONV
Temperature: CONV
Average Amount: 5
Maximum Amount: 320000
Days on Site: 365
Site Plan: False
Site Plan Document: Not reported
Private Location: False
Location: Not reported

Report Year: 1994
Tier 2 Report ID: 12809
Chemical ID: 69069
CAS Number: 8008206
Chemical Name: KEROSENE
Chemical Date: 1/2/1972
Average Amount: 3
Maximum Amount: 10240
Location ID: 175016
Chemical State: LIQUID
Mixture: False
Mixture Percent: 100.00
Containter: CONV
Pressure: CONV
Temperature: CONV
Average Amount: 3
Maximum Amount: 10240
Days on Site: 365
Site Plan: False
Site Plan Document: Not reported
Private Location: False
Location: Not reported

Report Year: 1994
Tier 2 Report ID: 12809
Chemical ID: 69068
CAS Number: 8006619
Chemical Name: GASOLINE
Chemical Date: 1/2/1972
Average Amount: 4
Maximum Amount: 22400
Location ID: 175015

Map ID
Direction
Distance
Elevation

MAP FINDINGS

Site

Database(s)

EDR ID Number
EPA ID Number

FDOT PROPERTY CROSSTOWN CONNECTOR #8 (Continued)

S107723879

Chemical State: LIQUID
Mixture: False
Mixture Percent: 100.00
Containter: CONV
Pressure: CONV
Temperature: CONV
Average Amount: 4
Maximum Amount: 22400
Days on Site: 365
Site Plan: False
Site Plan Document: Not reported
Private Location: False
Location: Not reported

Report Year: 1995
Tier 2 Report ID: 21280
Chemical ID: 69067
CAS Number: 8008206
Chemical Name: KEROSENE
Chemical Date: 1/2/1972
Average Amount: 4
Maximum Amount: 64000
Location ID: 190321
Chemical State: LIQUID
Mixture: False
Mixture Percent: 100.00
Containter: CONV
Pressure: CONV
Temperature: CONV
Average Amount: 4
Maximum Amount: 64000
Days on Site: 365
Site Plan: False
Site Plan Document: Not reported
Private Location: False
Location: Not reported

Report Year: 1995
Tier 2 Report ID: 21280
Chemical ID: 69066
CAS Number: 8006619
Chemical Name: GASOLINE
Chemical Date: 1/2/1972
Average Amount: 5
Maximum Amount: 320000
Location ID: 190320
Chemical State: LIQUID
Mixture: False
Mixture Percent: 100.00
Containter: CONV
Pressure: CONV
Temperature: CONV
Average Amount: 5
Maximum Amount: 320000
Days on Site: 365

Map ID
Direction
Distance
Elevation

MAP FINDINGS

Site

Database(s)

EDR ID Number
EPA ID Number

FDOT PROPERTY CROSSTOWN CONNECTOR #8 (Continued)

S107723879

Site Plan: False
Site Plan Document: Not reported
Private Location: False
Location: Not reported

Report Year: 1996
Tier 2 Report ID: 29800
Chemical ID: 69065
CAS Number: 8008206
Chemical Name: KEROSENE
Chemical Date: 1/2/1972
Average Amount: 4
Maximum Amount: 64000
Location ID: 205649
Chemical State: LIQUID
Mixture: False
Mixture Percent: 100.00
Container: CONV
Pressure: CONV
Temperature: CONV
Average Amount: 4
Maximum Amount: 64000
Days on Site: 365
Site Plan: False
Site Plan Document: Not reported
Private Location: False
Location: Not reported

Report Year: 1996
Tier 2 Report ID: 29800
Chemical ID: 69064
CAS Number: 8006619
Chemical Name: GASOLINE
Chemical Date: 1/2/1972
Average Amount: 5
Maximum Amount: 320000
Location ID: 205648
Chemical State: LIQUID
Mixture: False
Mixture Percent: 100.00
Container: CONV
Pressure: CONV
Temperature: CONV
Average Amount: 5
Maximum Amount: 320000
Days on Site: 365
Site Plan: False
Site Plan Document: Not reported
Private Location: False
Location: Not reported

Report Year: 1997
Tier 2 Report ID: 38408
Chemical ID: 69063

Map ID
Direction
Distance
Elevation

MAP FINDINGS

Site

Database(s)

EDR ID Number
EPA ID Number

FDOT PROPERTY CROSSTOWN CONNECTOR #8 (Continued)

S107723879

CAS Number: 8008206
Chemical Name: KEROSENE
Chemical Date: 1/2/1972
Average Amount: 4
Maximum Amount: 64000
Location ID: 221294
Chemical State: LIQUID
Mixture: False
Mixture Percent: 100.00
Containter: CONV
Pressure: CONV
Temperature: CONV
Average Amount: 4
Maximum Amount: 64000
Days on Site: 365
Site Plan: False
Site Plan Document: Not reported
Private Location: False
Location: Not reported

Report Year: 1997
Tier 2 Report ID: 38408
Chemical ID: 69062
CAS Number: 8006619
Chemical Name: GASOLINE
Chemical Date: 1/2/1972
Average Amount: 4
Maximum Amount: 320000
Location ID: 221293
Chemical State: LIQUID
Mixture: False
Mixture Percent: 100.00
Containter: CONV
Pressure: CONV
Temperature: CONV
Average Amount: 4
Maximum Amount: 320000
Days on Site: 365
Site Plan: False
Site Plan Document: Not reported
Private Location: False
Location: Not reported

Report Year: 1998
Tier 2 Report ID: 47047
Chemical ID: 69061
CAS Number: 8008206
Chemical Name: KEROSENE
Chemical Date: 1/2/1972
Average Amount: 4
Maximum Amount: 160000
Location ID: 237801
Chemical State: LIQUID
Mixture: False
Mixture Percent: 100.00

Map ID
Direction
Distance
Elevation

MAP FINDINGS

Site

Database(s)

EDR ID Number
EPA ID Number

FDOT PROPERTY CROSSTOWN CONNECTOR #8 (Continued)

S107723879

Containter: CONV
Pressure: CONV
Temperature: CONV
Average Amount: 4
Maximum Amount: 160000
Days on Site: 365
Site Plan: False
Site Plan Document: Not reported
Private Location: False
Location: Not reported

Report Year: 1998
Tier 2 Report ID: 47047
Chemical ID: 69060
CAS Number: 8006619
Chemical Name: GASOLINE
Chemical Date: 1/2/1972
Average Amount: 5
Maximum Amount: 320000
Location ID: 237800
Chemical State: LIQUID
Mixture: False
Mixture Percent: 100.00
Containter: CONV
Pressure: CONV
Temperature: CONV
Average Amount: 5
Maximum Amount: 320000
Days on Site: 365
Site Plan: False
Site Plan Document: Not reported
Private Location: False
Location: Not reported

Report Year: 1999
Tier 2 Report ID: 55891
Chemical ID: 69059
CAS Number: 8008206
Chemical Name: KEROSENE
Chemical Date: 1/2/1972
Average Amount: 4
Maximum Amount: 64000
Location ID: 255107
Chemical State: LIQUID
Mixture: False
Mixture Percent: 100.00
Containter: CONV
Pressure: CONV
Temperature: CONV
Average Amount: 4
Maximum Amount: 64000
Days on Site: 365
Site Plan: False
Site Plan Document: Not reported
Private Location: False

Map ID
Direction
Distance
Elevation

MAP FINDINGS

Site

Database(s)

EDR ID Number
EPA ID Number

FDOT PROPERTY CROSSTOWN CONNECTOR #8 (Continued)

S107723879

Location: Not reported

Report Year: 1999
Tier 2 Report ID: 55891
Chemical ID: 69058
CAS Number: 8006619
Chemical Name: GASOLINE
Chemical Date: 1/2/1972
Average Amount: 4
Maximum Amount: 320000
Location ID: 255106
Chemical State: LIQUID
Mixture: False
Mixture Percent: 100.00
Containter: CONV
Pressure: CONV
Temperature: CONV
Average Amount: 4
Maximum Amount: 320000
Days on Site: 365
Site Plan: False
Site Plan Document: Not reported
Private Location: False
Location: Not reported

Report Year: 2000
Tier 2 Report ID: 64984
Chemical ID: 69057
CAS Number: 8008206
Chemical Name: KEROSENE
Chemical Date: 1/2/1972
Average Amount: 4
Maximum Amount: 64000
Location ID: 273526
Chemical State: LIQUID
Mixture: False
Mixture Percent: 100.00
Containter: CONV
Pressure: CONV
Temperature: CONV
Average Amount: 4
Maximum Amount: 64000
Days on Site: 365
Site Plan: False
Site Plan Document: Not reported
Private Location: False
Location: Not reported

Report Year: 2000
Tier 2 Report ID: 64984
Chemical ID: 69056
CAS Number: 8006619
Chemical Name: GASOLINE
Chemical Date: 1/2/1972

Map ID
Direction
Distance
Elevation

MAP FINDINGS

Site

Database(s)

EDR ID Number
EPA ID Number

FDOT PROPERTY CROSSTOWN CONNECTOR #8 (Continued)

S107723879

Average Amount: 5
Maximum Amount: 320000
Location ID: 273525
Chemical State: LIQUID
Mixture: False
Mixture Percent: 100.00
Containter: CONV
Pressure: CONV
Temperature: CONV
Average Amount: 5
Maximum Amount: 320000
Days on Site: 365
Site Plan: False
Site Plan Document: Not reported
Private Location: False
Location: Not reported

Report Year: 2007
Tier 2 Report ID: 102021
Chemical ID: 286693
CAS Number: 8002059
Chemical Name: MOTOR OIL
Chemical Date: 3/12/2008
Average Amount: 6
Maximum Amount: 6023730
Location ID: 475819
Chemical State: LIQUID
Mixture: True
Mixture Percent: .00
Containter: A - ABOVE GROUND TANK
Pressure: 1 - AMBIENT PRESSURE
Temperature: 4 - AMBIENT TEMPERATURE
Average Amount: 6
Maximum Amount: 6023730
Days on Site: 365
Site Plan: False
Site Plan Document: Not reported
Private Location: False
Location: EAST OF OFFICE/WHSE

Report Year: 2007
Tier 2 Report ID: 102021
Chemical ID: 286690
CAS Number: 68476346
Chemical Name: DIESEL FUEL OIL (HIGH SULFUR)
Chemical Date: 3/12/2008
Average Amount: 5
Maximum Amount: 12950000
Location ID: 475813
Chemical State: LIQUID
Mixture: True
Mixture Percent: .00
Containter: A - ABOVE GROUND TANK
Pressure: 1 - AMBIENT PRESSURE
Temperature: 4 - AMBIENT TEMPERATURE

Map ID
Direction
Distance
Elevation

MAP FINDINGS

Site

Database(s)

EDR ID Number
EPA ID Number

FDOT PROPERTY CROSSTOWN CONNECTOR #8 (Continued)

S107723879

Average Amount: 0
Maximum Amount: 0
Days on Site: 365
Site Plan: False
Site Plan Document: Not reported
Private Location: False
Location: EAST OF OFFICE/WHSE

Location ID: 475815
Chemical State: LIQUID
Mixture: True
Mixture Percent: .00
Containter: B - BELOW GROUND TANK
Pressure: 1 - AMBIENT PRESSURE
Temperature: 4 - AMBIENT TEMPERATURE
Average Amount: 0
Maximum Amount: 0
Days on Site: 365
Site Plan: False
Site Plan Document: Not reported
Private Location: False
Location: EAST OF OFFICE/WHSE

Report Year: 2007
Tier 2 Report ID: 102021
Chemical ID: 286688
CAS Number: 8006619
Chemical Name: GASOLINE
Chemical Date: 3/12/2008
Average Amount: 4
Maximum Amount: 320000
Location ID: 475811
Chemical State: Liquid
Mixture: True
Mixture Percent: .00
Containter: B - BELOW GROUND TANK
Pressure: 1 - AMBIENT PRESSURE
Temperature: 4 - AMBIENT TEMPERATURE
Average Amount: 4
Maximum Amount: 320000
Days on Site: 365
Site Plan: False
Site Plan Document: Not reported
Private Location: False
Location: EAST OF OFFICE/WHSE

Report Year: 2006
Tier 2 Report ID: 98023
Chemical ID: 262773
CAS Number: 68476346
Chemical Name: DIESEL FUEL OIL (HIGH SULFUR)
Chemical Date: 4/18/2007
Average Amount: 5
Maximum Amount: 12950000
Location ID: 445446

Map ID
Direction
Distance
Elevation

MAP FINDINGS

Site

Database(s)

EDR ID Number
EPA ID Number

FDOT PROPERTY CROSSTOWN CONNECTOR #8 (Continued)

S107723879

Chemical State: LIQUID
Mixture: True
Mixture Percent: .00
Container: A - ABOVE GROUND TANK
Pressure: 1 - AMBIENT PRESSURE
Temperature: 4 - AMBIENT TEMPERATURE
Average Amount: 0
Maximum Amount: 0
Days on Site: 365
Site Plan: False
Site Plan Document: Not reported
Private Location: False
Location: WEST OF OFFICE/WAREHOUSE

Location ID: 445447
Chemical State: LIQUID
Mixture: True
Mixture Percent: .00
Container: B - BELOW GROUND TANK
Pressure: 1 - AMBIENT PRESSURE
Temperature: 4 - AMBIENT TEMPERATURE
Average Amount: 0
Maximum Amount: 0
Days on Site: 365
Site Plan: False
Site Plan Document: Not reported
Private Location: False
Location: WEST OF OFFICE/WAREHOUSE

Report Year: 2006
Tier 2 Report ID: 98023
Chemical ID: 262772
CAS Number: 8006619
Chemical Name: GASOLINE
Chemical Date: 4/18/2007
Average Amount: 3
Maximum Amount: 320000
Location ID: 445445
Chemical State: Liquid
Mixture: True
Mixture Percent: .00
Container: B - BELOW GROUND TANK
Pressure: 1 - AMBIENT PRESSURE
Temperature: 4 - AMBIENT TEMPERATURE
Average Amount: 3
Maximum Amount: 320000
Days on Site: 365
Site Plan: False
Site Plan Document: Not reported
Private Location: False
Location: EAST OF OFFICE/WAREHOUSE

Report Year: 2005
Tier 2 Report ID: 93618
Chemical ID: 233198

Map ID
Direction
Distance
Elevation

MAP FINDINGS

Site

Database(s)

EDR ID Number
EPA ID Number

FDOT PROPERTY CROSSTOWN CONNECTOR #8 (Continued)

S107723879

CAS Number: 68476346
Chemical Name: DIESEL FUEL OIL (HIGH SULFUR)
Chemical Date: 4/7/2006
Average Amount: 9
Maximum Amount: 12950000
Location ID: 406928
Chemical State: LIQUID
Mixture: True
Mixture Percent: .00
Containter: A - ABOVE GROUND TANK
Pressure: 1 - AMBIENT PRESSURE
Temperature: 4 - AMBIENT TEMPERATURE
Average Amount: 9
Maximum Amount: 12950000
Days on Site: 365
Site Plan: False
Site Plan Document: Not reported
Private Location: False
Location: A -B 1-4

Report Year: 2005
Tier 2 Report ID: 93618
Chemical ID: 233197
CAS Number: 8006619
Chemical Name: GASOLINE
Chemical Date: 4/7/2006
Average Amount: 9
Maximum Amount: 320000
Location ID: 406927
Chemical State: Liquid
Mixture: True
Mixture Percent: .00
Containter: B - BELOW GROUND TANK
Pressure: 1 - AMBIENT PRESSURE
Temperature: 4 - AMBIENT TEMPERATURE
Average Amount: 9
Maximum Amount: 320000
Days on Site: 365
Site Plan: False
Site Plan Document: Not reported
Private Location: False
Location: Not reported

Report Year: 2004
Tier 2 Report ID: 88794
Chemical ID: 206645
CAS Number: 68476346
Chemical Name: DIESEL FUEL OIL (HIGH SULFUR)
Chemical Date: 3/18/2005
Average Amount: 6
Maximum Amount: 12950000
Location ID: 371963
Chemical State: LIQUID
Mixture: True
Mixture Percent: .00

Map ID
Direction
Distance
Elevation

MAP FINDINGS

Site

Database(s)

EDR ID Number
EPA ID Number

FDOT PROPERTY CROSSTOWN CONNECTOR #8 (Continued)

S107723879

Containter: A - ABOVE GROUND TANK
Pressure: 1 - AMBIENT PRESSURE
Temperature: 4 - AMBIENT TEMPERATURE
Average Amount: 0
Maximum Amount: 0
Days on Site: 365
Site Plan: False
Site Plan Document: Not reported
Private Location: False
Location: Not reported

Location ID: 371964
Chemical State: LIQUID
Mixture: True
Mixture Percent: .00
Containter: B - BELOW GROUND TANK
Pressure: 1 - AMBIENT PRESSURE
Temperature: 4 - AMBIENT TEMPERATURE
Average Amount: 0
Maximum Amount: 0
Days on Site: 365
Site Plan: False
Site Plan Document: Not reported
Private Location: False
Location: Not reported

Report Year: 2004
Tier 2 Report ID: 88794
Chemical ID: 206644
CAS Number: 8006619
Chemical Name: GASOLINE
Chemical Date: 3/18/2005
Average Amount: 5
Maximum Amount: 320000
Location ID: 371962
Chemical State: Liquid
Mixture: True
Mixture Percent: .00
Containter: B - BELOW GROUND TANK
Pressure: 1 - AMBIENT PRESSURE
Temperature: 4 - AMBIENT TEMPERATURE
Average Amount: 5
Maximum Amount: 320000
Days on Site: 365
Site Plan: False
Site Plan Document: Not reported
Private Location: False
Location: Not reported

Report Year: 2003
Tier 2 Report ID: 85255
Chemical ID: 195524
CAS Number: 68476346
Chemical Name: DIESEL FUEL OIL (HIGH SULFUR)
Chemical Date: 7/26/2004

Map ID
Direction
Distance
Elevation

MAP FINDINGS

Site

Database(s)

EDR ID Number
EPA ID Number

FDOT PROPERTY CROSSTOWN CONNECTOR #8 (Continued)

S107723879

Average Amount: 7
Maximum Amount: 12950000
Location ID: 358187
Chemical State: LIQUID
Mixture: True
Mixture Percent: .00
Containter: B - BELOW GROUND TANK
Pressure: 1 - AMBIENT PRESSURE
Temperature: 4 - AMBIENT TEMPERATURE
Average Amount: 7
Maximum Amount: 12950000
Days on Site: 365
Site Plan: False
Site Plan Document: Not reported
Private Location: False
Location: Not reported

Report Year: 2003
Tier 2 Report ID: 85255
Chemical ID: 195523
CAS Number: 8006619
Chemical Name: GASOLINE
Chemical Date: 7/26/2004
Average Amount: 5
Maximum Amount: 320000
Location ID: 358186
Chemical State: Liquid
Mixture: True
Mixture Percent: .00
Containter: B - BELOW GROUND TANK
Pressure: 1 - AMBIENT PRESSURE
Temperature: 4 - AMBIENT TEMPERATURE
Average Amount: 5
Maximum Amount: 320000
Days on Site: 365
Site Plan: False
Site Plan Document: Not reported
Private Location: False
Location: Not reported

Report Year: 2002
Tier 2 Report ID: 80416
Chemical ID: 166616
CAS Number: 68476346
Chemical Name: DIESEL FUEL OIL (HIGH SULFUR)
Chemical Date: 1/2/1972
Average Amount: 7
Maximum Amount: 12950000
Location ID: 322287
Chemical State: LIQUID
Mixture: True
Mixture Percent: .00
Containter: B - BELOW GROUND TANK
Pressure: 1 - AMBIENT PRESSURE
Temperature: 4 - AMBIENT TEMPERATURE

Map ID
Direction
Distance
Elevation

MAP FINDINGS

Site

Database(s)

EDR ID Number
EPA ID Number

FDOT PROPERTY CROSSTOWN CONNECTOR #8 (Continued)

S107723879

Average Amount: 7
Maximum Amount: 12950000
Days on Site: 365
Site Plan: False
Site Plan Document: Not reported
Private Location: False
Location: Not reported

Report Year: 2002
Tier 2 Report ID: 80416
Chemical ID: 166615
CAS Number: 8006619
Chemical Name: GASOLINE
Chemical Date: 1/2/1972
Average Amount: 5
Maximum Amount: 320000
Location ID: 322286
Chemical State: Liquid
Mixture: True
Mixture Percent: .00
Containter: B - BELOW GROUND TANK
Pressure: 1 - AMBIENT PRESSURE
Temperature: 4 - AMBIENT TEMPERATURE
Average Amount: 5
Maximum Amount: 320000
Days on Site: 365
Site Plan: False
Site Plan Document: Not reported
Private Location: False
Location: Not reported

Report Year: 2001
Tier 2 Report ID: 74010
Chemical ID: 135782
CAS Number: 68476346
Chemical Name: DIESEL FUEL OIL (HIGH SULFUR)
Chemical Date: 1/2/1972
Average Amount: 6
Maximum Amount: 1110000
Location ID: 292098
Chemical State: LIQUID
Mixture: False
Mixture Percent: 100.00
Containter: CONV
Pressure: CONV
Temperature: CONV
Average Amount: 6
Maximum Amount: 1110000
Days on Site: 365
Site Plan: False
Site Plan Document: Not reported
Private Location: False
Location: Not reported

Map ID
Direction
Distance
Elevation

MAP FINDINGS

Site

Database(s)

EDR ID Number
EPA ID Number

FDOT PROPERTY CROSSTOWN CONNECTOR #8 (Continued)

S107723879

Report Year: 1994
Tier 2 Report ID: 12809
Chemical ID: 115761
CAS Number: 68476346
Chemical Name: DIESEL FUEL OIL (HIGH SULFUR)
Chemical Date: 1/2/1972
Average Amount: 4
Maximum Amount: 77700
Location ID: 175014
Chemical State: LIQUID
Mixture: False
Mixture Percent: 100.00
Containter: CONV
Pressure: CONV
Temperature: CONV
Average Amount: 4
Maximum Amount: 77700
Days on Site: 365
Site Plan: False
Site Plan Document: Not reported
Private Location: False
Location: Not reported

Report Year: 1995
Tier 2 Report ID: 21280
Chemical ID: 115760
CAS Number: 68476346
Chemical Name: DIESEL FUEL OIL (HIGH SULFUR)
Chemical Date: 1/2/1972
Average Amount: 5
Maximum Amount: 1110000
Location ID: 190319
Chemical State: LIQUID
Mixture: False
Mixture Percent: 100.00
Containter: CONV
Pressure: CONV
Temperature: CONV
Average Amount: 5
Maximum Amount: 1110000
Days on Site: 365
Site Plan: False
Site Plan Document: Not reported
Private Location: False
Location: Not reported

Report Year: 1996
Tier 2 Report ID: 29800
Chemical ID: 115759
CAS Number: 68476346
Chemical Name: DIESEL FUEL OIL (HIGH SULFUR)
Chemical Date: 1/2/1972
Average Amount: 5
Maximum Amount: 1110000
Location ID: 205647

Map ID
Direction
Distance
Elevation

MAP FINDINGS

Site

Database(s)

EDR ID Number
EPA ID Number

FDOT PROPERTY CROSSTOWN CONNECTOR #8 (Continued)

S107723879

Chemical State: LIQUID
Mixture: False
Mixture Percent: 100.00
Containter: CONV
Pressure: CONV
Temperature: CONV
Average Amount: 5
Maximum Amount: 1110000
Days on Site: 365
Site Plan: False
Site Plan Document: Not reported
Private Location: False
Location: Not reported

Report Year: 1997
Tier 2 Report ID: 38408
Chemical ID: 115758
CAS Number: 68476346
Chemical Name: DIESEL FUEL OIL (HIGH SULFUR)
Chemical Date: 1/2/1972
Average Amount: 5
Maximum Amount: 1110000
Location ID: 221292
Chemical State: LIQUID
Mixture: False
Mixture Percent: 100.00
Containter: CONV
Pressure: CONV
Temperature: CONV
Average Amount: 5
Maximum Amount: 1110000
Days on Site: 365
Site Plan: False
Site Plan Document: Not reported
Private Location: False
Location: Not reported

Report Year: 1998
Tier 2 Report ID: 47047
Chemical ID: 115757
CAS Number: 68476346
Chemical Name: DIESEL FUEL OIL (HIGH SULFUR)
Chemical Date: 1/2/1972
Average Amount: 5
Maximum Amount: 1110000
Location ID: 237799
Chemical State: LIQUID
Mixture: False
Mixture Percent: 100.00
Containter: CONV
Pressure: CONV
Temperature: CONV
Average Amount: 5
Maximum Amount: 1110000
Days on Site: 365

Map ID
Direction
Distance
Elevation

MAP FINDINGS

Site

Database(s)

EDR ID Number
EPA ID Number

FDOT PROPERTY CROSSTOWN CONNECTOR #8 (Continued)

S107723879

Site Plan: False
Site Plan Document: Not reported
Private Location: False
Location: Not reported

Report Year: 1999
Tier 2 Report ID: 55891
Chemical ID: 115756
CAS Number: 68476346
Chemical Name: DIESEL FUEL OIL (HIGH SULFUR)
Chemical Date: 1/2/1972
Average Amount: 5
Maximum Amount: 1110000
Location ID: 255105
Chemical State: LIQUID
Mixture: False
Mixture Percent: 100.00
Containter: CONV
Pressure: CONV
Temperature: CONV
Average Amount: 5
Maximum Amount: 1110000
Days on Site: 365
Site Plan: False
Site Plan Document: Not reported
Private Location: False
Location: Not reported

Report Year: 2000
Tier 2 Report ID: 64984
Chemical ID: 115755
CAS Number: 68476346
Chemical Name: DIESEL FUEL OIL (HIGH SULFUR)
Chemical Date: 1/2/1972
Average Amount: 6
Maximum Amount: 1110000
Location ID: 273524
Chemical State: LIQUID
Mixture: False
Mixture Percent: 100.00
Containter: CONV
Pressure: CONV
Temperature: CONV
Average Amount: 6
Maximum Amount: 1110000
Days on Site: 365
Site Plan: False
Site Plan Document: Not reported
Private Location: False
Location: Not reported

Company Info:
Company Name: PORT CONSOLIDATED
Company Address: POST OFFICE BOX 350430

Map ID
Direction
Distance
Elevation

MAP FINDINGS

Site

Database(s)

EDR ID Number
EPA ID Number

FDOT PROPERTY CROSSTOWN CONNECTOR #8 (Continued)

S107723879

Company City,St,Zip: FORT LAUDERDALE, FL 33335
Company Phone: 954-522-1182
Company Fax: Not reported
Company Email: Not reported
FEI Number: 591173292
Comany Contact Name: DENNIS D BACON
Cmpny Contact Phone: 954-522-1182
Reduced Fees: False
Exempt Fees: False
Electronic Filing: True
Employee: Not reported
Comments: Not reported

[Click this hyperlink](#) while viewing on your computer to access additional FL_TIER2: detail in the EDR Site Report.

CX1277
SE
1/2-1
0.990 mi.
5228 ft.

HOOKERS POINT LEAD SITE
1711 SOUTH 20TH STREET
TAMPA, FL 33605

SEMS 1014409457
FLN000410642

Site 1 of 4 in cluster CX

Relative:
Lower
Actual:
5 ft.

SEMS:
Site ID: 0410642
EPA ID: FLN000410642
Name: HOOKERS POINT LEAD SITE
Address: 1711 SOUTH 20TH STREET
Address 2: Not reported
City,State,Zip: TAMPA, FL 33605
Cong District: Not reported
FIPS Code: 12057
Latitude: Not reported
Longitude: Not reported
FF: N
NPL: Not on the NPL
Non NPL Status: Removal Only Site (No Site Assessment Work Needed)

SEMS Detail:
Region: 04
Site ID: 0410642
EPA ID: FLN000410642
Site Name: HOOKERS POINT LEAD SITE
NPL: N
FF: N
OU: 00
Action Code: RV
Action Name: RMVL
SEQ: 1
Start Date: 2012-08-07 04:00:00
Finish Date: 9/21/2012 5:00:00 AM
Qual: C
Current Action Lead: EPA Perf

Region: 04
Site ID: 0410642

Map ID
Direction
Distance
Elevation

MAP FINDINGS

Site

Database(s)

EDR ID Number
EPA ID Number

HOOKERS POINT LEAD SITE (Continued)

1014409457

EPA ID: FLN000410642
Site Name: HOOKERS POINT LEAD SITE
NPL: N
FF: N
OU: 00
Action Code: AR
Action Name: ADMIN REC
SEQ: 1
Start Date: 2014-12-12 05:00:00
Finish Date: 12/12/2014 5:00:00 AM
Qual: Not reported
Current Action Lead: EPA Perf

CX1278 **MUSSELMAN STEEL CORP**
SE **1711 S 20TH ST**
1/2-1 **TAMPA, FL 33605**
0.990 mi.
5228 ft. **Site 2 of 4 in cluster CX**

FL LUST **U001355551**
FL UST **N/A**
FL CLEANUP SITES
FL DWM CONTAM
FL NPDES

Relative: LUST:
Lower Name: MUSSELMAN STEEL CORP
Address: 1711 S 20TH ST
City,State,Zip: TAMPA, FL 33605
Region: STATE
Facility Id: 8735470
Facility Status: CLOSED
Facility Type: C - Fuel user/Non-retail
Facility Phone: (813)247-3141
Facility Cleanup Rank: 11086
District: Southwest District
Lat/Long (dms): 27 56 12.04 / 82 26 15.71
Section: Not reported
Township: Not reported
Range: Not reported
Feature: Not reported
Method: ADDM
Datum: 0
Score: 9
Score Effective Date: 1997-11-04 00:00:00
Score When Ranked: 9
Operator: MUSSELMAN STEEL CORP.
Name Update: 2005-05-31 00:00:00
Address Update: Not reported

Petroleum Cleanup PCT Facility Score:

Facility Cleanup Status: CMPL - COMPLETED
Contact: UNKNOWN
Contact Company: MUSSELMAN STEEL CORP
Contact Address: 1711 S 20TH ST
Contact City/State/Zip: TAMPA, FL 33605
Phone: (813)247-3141
Bad Address Ind: Y
State: FL
Zip: 33605, 6657
Score: 9
Score Effective Date: 1997-11-04 00:00:00
Related Party ID: 15100

Map ID
Direction
Distance
Elevation

MAP FINDINGS

Site

Database(s)

EDR ID Number
EPA ID Number

MUSSELMAN STEEL CORP (Continued)

U001355551

Primary RP Role: ACCOUNT OWNER
RP Begin Date: 1987-10-09
RP Zip: 6657
RP Extension: Not reported

Discharge Cleanup Summary:

Discharge Date: 5/8/1992
PCT Discharge Combined: Not reported
Cleanup Required: R - CLEANUP REQUIRED
Discharge Cleanup Status: SRCR - SRCR COMPLETE
Disch Cleanup Status Date: 3/20/2018
Cleanup Work Status: COMPLETED
Information Source: A - ABANDONED TANK RESTORATION
Other Source Description: Not reported
Eligibility Indicator: E - ELIGIBLE
Site Manager: BROCK_MD
Site Mgr End Date: 12/3/2018
Tank Office: PCTM2 - PETROLEUM CLEANUP TEAM 2

Petroleum Cleanup Program Eligibility:

Facility ID: 8735470
Discharge Date: 5/8/1992
Pct Discharge Combined With: Not reported
Cleanup Required: R - CLEANUP REQUIRED
Discharge Cleanup Status: SRCR - SRCR COMPLETE
Disch Cleanup Status Date: 3/20/2018
Cleanup Work Status: COMPLETED
Information Source: Not reported
Other Source Description: Not reported
Application Received Date: Not reported
Cleanup Program: A - ABANDONED TANK RESTORATION PROGRAM
Eligibility Status: Not reported
Elig Status Date: Not reported
Letter Of Intent Date: Not reported
Redetermined: Not reported
Inspection Date: Not reported
Site Manager: BROCK_MD
Site Mgr End Date: 12/3/2018
Tank Office: PCTM2 - PETROLEUM CLEANUP TEAM 2
Deductible Amount: Not reported
Deductible Paid To Date: Not reported
Co-Pay Amount: Not reported
Co-Pay Paid To Date: Not reported
Cap Amount: 0

Contaminated Media:

Discharge Date: 5/8/1992
Pct Discharge Combined With: Not reported
Cleanup Required: R - CLEANUP REQUIRED
Discharge Cleanup Status: SRCR - SRCR COMPLETE
Disch Cleanup Status Date: 3/20/2018
Cleanup Work Status: COMPLETED
Information Source: A - ABANDONED TANK RESTORATION
Other Source Description: Not reported
Elig Indicator: E - ELIGIBLE
Site Manager: BROCK_MD
Site Mgr End Date: 12/3/2018
Tank Office: PCTM2 - PETROLEUM CLEANUP TEAM

Map ID
Direction
Distance
Elevation

MAP FINDINGS

Site

Database(s)

EDR ID Number
EPA ID Number

MUSSELMAN STEEL CORP (Continued)

U001355551

Contaminated Drinking Wells: 0
Contaminated Monitoring Well: No
Contaminated Soil: Yes
Contaminated Surface Water: No
Contaminated Ground Water: Yes
Pollutant: M - Fuel Oil - Onsite Heat
Pollutant Other Description: Not reported
Gallons Discharged: Not reported

Task Information:

District: SWD
Facility ID: 8735470
Facility Status: CLOSED
Facility Type: C - Fuel user/Non-retail -
County: HILLSBOROUGH
County ID: 29
Cleanup Eligibility Status: E
Source Effective Date: 03-14-2018
Discharge Date: 05-08-1992
Cleanup Required: R - CLEANUP REQUIRED
Discharge Cleanup Status: SRCR - SRCR COMPLETE
Disch Cleanup Status Date: 03-20-2018
SRC Action Type: SRCR - SITE REHABILITATION COMPLETION REPORT
SRC Submit Date: 12-06-2017
SRC Review Date: 12-29-2017
SRC Completion Status: A - APPROVED
SRC Issue Date: 03-20-2018
SRC Comment: Not reported
Cleanup Work Status: COMPLETED
Site Mgr: BROCK_MD
Site Mgr End Date: Not reported
Tank Office: PCTM5 - Team 5
SR Task ID: Not reported
SR Cleanup Responsible: -
SR Funding Eligibility Type: -
SR Actual Cost: Not reported
SR Completion Date: Not reported
SR Payment Date: Not reported
SR Oral Date: Not reported
SR Written Date: Not reported
SR Soil Removal: Not reported
SR Free Product Removal: Not reported
SR Soil Tonnage Removed: Not reported
SR Soil Treatment: Not reported
SR Other Treatment: Not reported
SR Alternate Proc Received Date: Not reported
SR Alternate Procedure Status: Not reported
SR Alternate Procedure Status Date: Not reported
SR Alternate Procedure Comments: Not reported
SA Task ID: 46473
SA Cleanup Responsible: -
SA Funding Eligibility Type: -
SA Actual Cost: Not reported
SA Completion Date: 04-07-1993
SA Payment Date: Not reported
RAP Task ID: Not reported
RAP Cleanup Responsible ID: -
RAP Funding Eligibility Type: -

Map ID
Direction
Distance
Elevation

MAP FINDINGS

Site

Database(s)

EDR ID Number
EPA ID Number

MUSSELMAN STEEL CORP (Continued)

U001355551

RAP Actual Cost: Not reported
RAP Completion Date: Not reported
RAP Payment Date: Not reported
RAP Last Order Approved: Not reported
RA Task ID: 95192
RA Cleanup Responsible: -
RA Funding Eligibility Type: -
RA Years to Complete: 0
RA Actual Cost: Not reported

[Click here for Florida Oculus:](#)

UST:

Facility Id: 8735470
Facility Status: CLOSED
Type Description: Fuel user/Non-retail
Facility Phone: 8132473141
Region: STATE
Positioning Method: ADDM
Lat/Long (dms): 27 56 14.6100999 / 82 26 12.1776

Owner:

Owner Id: 15100
Owner Name: MUSSELMAN STEEL CORP
Owner Address: 1711 S 20TH ST
Owner Address 2: Not reported
Owner City,St,Zip: TAMPA, FL 33605
Owner Contact: UNKNOWN
Owner Phone: 8132473141

Tank Info:

Name: MUSSELMAN STEEL CORP
Address: 1711 S 20TH ST
City: TAMPA
Zip: 33605
Tank Id: 1
Status: Removed
Status Date: 05/31/1992
Install Date: 7/1/1980
Substance: Leaded gas
Content Description: Leaded Gas
Gallons: 1000
Vessel Indicator: TANK
Tank Location: UNDERGROUND
DEP Contractor: P

Name: MUSSELMAN STEEL CORP
Address: 1711 S 20TH ST
City: TAMPA
Zip: 33605
Tank Id: 2
Status: Removed
Status Date: 05/31/1992
Install Date: Not reported
Substance: Vehicular diesel
Content Description: Vehicular Diesel
Gallons: 1000

Map ID
Direction
Distance
Elevation

MAP FINDINGS

Site

Database(s)

EDR ID Number
EPA ID Number

MUSSELMAN STEEL CORP (Continued)

U001355551

Vessel Indicator: TANK
Tank Location: UNDERGROUND
DEP Contractor: P

Name: MUSSELMAN STEEL CORP
Address: 1711 S 20TH ST
City: TAMPA
Zip: 33605
Tank Id: 3
Status: Removed
Status Date: 05/31/1992
Install Date: Not reported
Substance: Unleaded gas
Content Description: Unleaded Gas
Gallons: 1000
Vessel Indicator: TANK
Tank Location: UNDERGROUND
DEP Contractor: P

[Click here for Florida Oculus:](#)

CLEANUP SITES:

Name: MUSSELMAN STEEL CORP
Address: 1711 S 20TH ST
City,State,Zip: TAMPA, FL 33605
DEP Cleanup Site Key: 66149952
Source Database Name: Not reported
Source Database Id: ERIC_3898
CPAC Program Area Id: HW
CLLC Cleanup Category Key: OTHCU
RSC2 Remediation Status Key: OPEN
Data Load Date: 02/22/2021
OC3 Office Id: SWD
Physical Address Line 2: Not reported
OIC Object Of Interest Id: FACIL
PC2 Proximity Id: APPRX
Calc Coordinates Accuracy Level Id: 6
CMC2 Coordinate Method Id: Address Matching
DC4 Datum Id: North American Datum of 1983
VSC1 Verification Status: REVIEWED
Collect Username: ERIC_HAZARD_INIT_LOAD
Collect Date: 06/23/2016
Collect Affiliation: Not reported
Map Source: Not reported
Map Source Scale: Not reported
Interpolation Scale: Not reported
Verifier Username: ERIC_HAZARD_INIT_LOAD
Verifier Affiliation: Not reported
Verification Date: 06/23/2016
Verified Coordinate Method Id: Address Matching
Source Database Name Code: ERIC
CMC2 Coordinate Method ID Code: ADDM
DC4 Datum ID Code: NAD83
Verified Coordinate Method ID Code: ADDM
Comments: Alternate ID: 000000127
Latitude/Longitude (deg/min/sec): 27 56 / 82 26

Map ID
Direction
Distance
Elevation

MAP FINDINGS

Site

Database(s)

EDR ID Number
EPA ID Number

MUSSELMAN STEEL CORP (Continued)

U001355551

DWM CONTAM:

Name: MUSSELMAN STEEL CORP
Address: 1711 S 20TH ST
City,State,Zip: TAMPA, FL
Program Site Id: ERIC_3898
Lat DD: 27
Lat MM: 56
Lat SS: 12.3376
Long DD: 82
Long MM: 26
Long SS: 16.2776
Office/ District: SWD
Program Area: STATE
Priority Score: Not reported
Datum: NAD83
Method: ADDM
Facility Status: Open
Facility Type: Not reported
Score Effective Date: Not reported
Score When Ranked: Not reported
Rank: Not reported
Operator: Not reported
Phone: Not reported
Name Changed: Not reported
Addr Changed: Not reported
Related Party ID: Not reported
Primary RP Role: Not reported
RP Begin Date: Not reported
RP Name: Not reported
RP Address1: Not reported
RP Address2: Not reported
RP City: Not reported
RP State: Not reported
RP Zip5: Not reported
RP Zip4: Not reported
Contact: Not reported
RP Phone: Not reported
RP Extension: Not reported
Site Manager: Killian Talley

WASTEWATER:

Name: MUSSELMAN
Address: 1711 S 20TH ST
City,State,Zip: TAMPA, FL
Facility ID: FLR10PJ56
Facility Type: Construction Stormwater GP
Status: Active - Existing, permitted facility/site for which effluent, reclaimed water or wastewater residual discharge into the environment and/or monitoring is taking place.
District Office: TLST
NPDES Permitted Site: Not reported
Environmental Interest: Not reported
Owner Type: Unknown
Permit Capacity: Not reported
Party Name: Edward Kinley, Pres
Company Name: Universal Environmental Solutions LLC

Map ID
Direction
Distance
Elevation

MAP FINDINGS

Site

Database(s)

EDR ID Number
EPA ID Number

MUSSELMAN STEEL CORP (Continued)

U001355551

RP Address: 1650 Hemlock St
RP Address 2: Bldg 2
RP City,Stat,Zip: Tampa FL 33605-6602
Telephone: 8132419206
Email: ekinley@uestampa.com
Issue Date: 07/12/2015
Effective Date: 07/12/2015
Expiration Date: 07/11/2020
DOC Description: Generic Permit
Latitude Degrees: 27
Latitude Minutes: 56
Latitude Seconds: 12.41
Longitude Degrees: 82
Longitude Minutes: 26
Longitude Seconds: 16.30
Treatment: Not reported
Decode For Fstatus: Active

CX1279
SE
1/2-1
0.990 mi.
5228 ft.

MUSSELMAN - MUSSELMAN STEEL
1711 S 20TH ST
TAMPA, FL 33605

FL PFAS S126403409
N/A

Site 3 of 4 in cluster CX

Relative:
Lower
Actual:
5 ft.

PFAS:
Name: MUSSELMAN - MUSSELMAN STEEL
Address: 1711 S 20TH ST
City,State,Zip: TAMPA, FL 33605
DEP ID Number: ERIC_3898
Contamination Type: PFOA, PFOS
Contamination Amount: Max GW = .603 ug/L PFOA/PFOS
Source of Contamination: Suspected Steel/Metal/Electrical Processor
Contamination Timeline: Unknown
Water Supply Affected?: Not yet determined
Remediation Details: None currently
Contact Information: Killian Talley, ESIII 850/245-8928
Latitude/Longitude: 27 56'12.3376"/82 26'16.2776"
OCULUS Link to Documents: Not reported

[Click here to access the Florida DEP records for this facility:](#)

CX1280
SE
1/2-1
0.990 mi.
5228 ft.

MUSSELMAN PROPERTY
1711 SOUTH 20TH STREET
TAMPA, FL -

US BROWNFIELDS 1014949218
N/A

Site 4 of 4 in cluster CX

Relative:
Lower
Actual:
5 ft.

US BROWNFIELDS:
Name: MUSSELMAN PROPERTY
Address: 1711 SOUTH 20TH STREET
City,State,Zip: TAMPA, FL -
Recipient Name: Tampa, City of
Grant Type: Assessment
Property Number: -
Parcel size: 3.8
Latitude: 27.937709

Map ID
Direction
Distance
Elevation

MAP FINDINGS

Site

Database(s)

EDR ID Number
EPA ID Number

MUSSELMAN PROPERTY (Continued)

1014949218

Longitude:	-82.436854
HCM Label:	Address Matching-House Number
Map Scale:	100000
Point of Reference:	Entrance Point of a Facility or Station
Highlights:	Former Use: Steel property
Datum:	North American Datum of 1983
Acres Property ID:	12779
IC Data Access:	-
Start Date:	-
Redev Completion Date:	-
Completed Date:	-
Acres Cleaned Up:	-
Cleanup Funding:	-
Cleanup Funding Source:	-
Assessment Funding:	-
Assessment Funding Source:	-
Redevelopment Funding:	-
Redev. Funding Source:	-
Redev. Funding Entity Name:	-
Redevelopment Start Date:	-
Assessment Funding Entity:	-
Cleanup Funding Entity:	-
Grant Type:	-
Accomplishment Type:	Phase I Environmental Assessment
Accomplishment Count:	N
Cooperative Agreement Number:	98480399
Start Date:	06/30/2002
Ownership Entity:	-
Completion Date:	06/30/2002
Current Owner:	-
Did Owner Change:	-
Cleanup Required:	-
Video Available:	-
Photo Available:	-
Institutional Controls Required:	-
IC Category Proprietary Controls:	-
IC Cat. Info. Devices:	-
IC Cat. Gov. Controls:	-
IC Cat. Enforcement Permit Tools:	-
IC in place date:	-
IC in place:	U
State/tribal program date:	-
State/tribal program ID:	-
State/tribal NFA date:	-
Air cleaned:	-
Asbestos found:	-
Asbestos cleaned:	-
Controlled substance found:	-
Controlled substance cleaned:	-
Drinking water affected:	-
Drinking water cleaned:	-
Groundwater affected:	-
Groundwater cleaned:	-
Lead contaminant found:	-
Lead cleaned up:	-
No media affected:	Not reported
Unknown media affected:	-

Map ID
Direction
Distance
Elevation

MAP FINDINGS

Site

Database(s)

EDR ID Number
EPA ID Number

MUSSELMAN PROPERTY (Continued)

1014949218

Other cleaned up:	-
Other metals found:	-
Other metals cleaned:	-
Other contaminants found:	-
Other contams found description:	-
PAHs found:	-
PAHs cleaned up:	-
PCBs found:	-
PCBs cleaned up:	-
Petro products found:	-
Petro products cleaned:	-
Sediments found:	-
Sediments cleaned:	-
Soil affected:	-
Soil cleaned up:	-
Surface water cleaned:	-
VOCs found:	-
VOCs cleaned:	-
Cleanup other description:	-
Num. of cleanup and re-dev. jobs:	-
Past use greenspace acreage:	-
Past use residential acreage:	-
Surface Water:	-
Past use commercial acreage:	-
Past use industrial acreage:	-
Future use greenspace acreage:	-
Future use residential acreage:	-
Future use commercial acreage:	-
Future use industrial acreage:	-
Superfund Fed. landowner flag:	-
Arsenic cleaned up:	-
Cadmium cleaned up:	-
Chromium cleaned up:	-
Copper cleaned up:	-
Iron cleaned up:	-
mercury cleaned up:	-
Nickel Cleaned Up:	-
No clean up:	-
Pesticides cleaned up:	-
Selenium cleaned up:	-
SVOCs cleaned up:	-
Unknown clean up:	-
Arsenic contaminant found:	-
Cadmium contaminant found:	-
Chromium contaminant found:	-
Copper contaminant found:	-
Iron contaminant found:	-
Mercury contaminant found:	-
Nickel contaminant found:	-
No contaminant found:	-
Pesticides contaminant found:	-
Selenium contaminant found:	-
SVOCs contaminant found:	-
Unknown contaminant found:	-
Future Use: Multistory	-
Media affected Bluiding Material:	-
Media affected indoor air:	-

Map ID
Direction
Distance
Elevation

MAP FINDINGS

Site

Database(s)

EDR ID Number
EPA ID Number

MUSSELMAN PROPERTY (Continued)

1014949218

Building material media cleaned up: -
Indoor air media cleaned up: -
Unknown media cleaned up: -
Past Use: Multistory Not reported
Property Description: Steel property
Below Poverty Number: 54
Below Poverty Percent: 24.32
Meidan Income: 5897
Meidan Income Number: 101
Meidan Income Percent: 45.5
Vacant Housing Number: 23
Vacant Housing Percent: 23.58
Unemployed Number: 20
Unemployed Percent: 9.01

1281
NNE
> 1
1.062 mi.
5605 ft.

PEOPLES GAS SYSTEM
1200 NORTH 13TH STREET
TAMPA, FL 33605

FL VCP
FL FI Sites
FL RESP PARTY

S100889025
N/A

Relative:
Higher

VCP:

Actual:
30 ft.

Name: PEOPLES GAS SYSTEM
Address: 1200 NORTH 13TH STREET
City,State,Zip: TAMPA, FL 33605
System: BF
System Id: 291406001
Status: OPEN
Activity Code: Brownfield Site Rehabilitation Agreement
Comet Site Id: 65122
Lat/Long (dms): 27 57 23.8326 / 82 26 47.2591
Open Date: 01/28/1994
Datum: HARN
Object of Interest: CAP_RAP SITE
Proximity: APPRX
Accuracy: 4
Verification Method: DPHO
Verification Date: 06/28/2006
Collection Method: GGPS

FL SITES:

Monthly Update: January
Air Contam: Not reported
Soil Contam: Not reported
Surface Water Contam: Not reported
Ground Water Contam: Confirmed
Warning Letter Status: Not reported
Notice of Violation Status: No
Consent Order Status: No
Admin Hearing Status: No
Court Status: No
Final Order Status: No
Cleanup Started: No
Cleanup Completed: No
Deletion Recommended: No
Other: Not reported
District: SOUTHWEST

Map ID
Direction
Distance
Elevation

MAP FINDINGS

Site

Database(s)

EDR ID Number
EPA ID Number

PEOPLES GAS SYSTEM (Continued)

S100889025

Facility ID: 000480
EPA ID: Not reported
Lead Unit: DIST
Support Unit: Not reported
Status: ACTIVE
Status Date: 06/11/87
Comments: NEW SITE 5-87. NATURAL GAS MANUFACTURED AT THE PROPERTY PRIOR TO 1950. GROUND WATER SAMPLES COLLECTED 12-86 CONFIRM CONTAMINATION OF SURFICIAL AQUIFER BY VOC'S AND OTHER ORGANIC COMPOUNDS. DRAFT CONSENT ORDER REQUIRING CONTAMINATION ASSESMENT AND REMEDIAL ACTION PLANS (CAP/RAP) FORWARDED TO RESPONDENT 7-87. RESPONDENT OBTAINED CONSULTANT TO PREPARE CAP 9-88. CAP DUE 11-88. CO NEGOTIATIONS PENDING APPROVAL OF CAP.

RESP PARTY:

Name: PEOPLES GAS SYSTEM
Address: 1200 NORTH 13TH STREET
City,State,Zip: TAMPA, FL 33605
District: Southwest District
Site Id: 65122
Project Id: 65949
Site Status: OPEN
Project Manager: MADRID_T
OGC Case Number: 87-0771
Initial Date Received: 01/12/1987
Contaminants: Coal Tar, cyanide, PAHs, Metals - Soil & GW; rescore 5/19/2014
Offsite Cont Impact: Y
Priority Score: 45
Datum: HARN
Method ID: GGPS
Feature: Not reported
Object Of Interest: CAP_RAP SITE
Proximity To Object: APPRX
Collect Username: BERNHARD_K
Collect Affiliation: DEPARTMENT OF ENVIRONMENTAL PROTECTION
Collect Program Id: CL
Collect Date: 06/28/2006
Map Series Used: 1999 doqs
Map Source Scale: 5000
Interpolation Scale: Not reported
Coordinate Accuracy Id: 4
Verify Method Id: DPHO
Verifier Username: BERNHARD_K
Verifier Affiliation: DEPARTMENT OF ENVIRONMENTAL PROTECTION
Verifying Program Id: CL
Verification Date: 06/28/2006
Decode for District: Southwest District
Decode for Datum: High Accuracy Reference Network
Decode for Method: Geodetic Quality GPS
Decode for Off Site COC: Yes, there is documentation that contamination above applicable standards or criteria exists offsite.
Decode for V_Method: Digital Aerial Photography With Ground Control
Latitude/Longitude (deg/min/sec): 27 57 / 82 26

Map ID
Direction
Distance
Elevation

MAP FINDINGS

Site

Database(s)

EDR ID Number
EPA ID Number

1282
ENE
> 1
1.122 mi.
5922 ft.

SWIFT ADHESIVES & COATINGS
605 N. 26 ST.
TAMPA, FL 33605

FL FI Sites **S100889047**
N/A

Relative:
Higher

Actual:
9 ft.

FL SITES:

Monthly Update: February
Air Contam: Not reported
Soil Contam: Not reported
Surface Water Contam: Not reported
Ground Water Contam: Not reported
Warning Letter Status: Not reported
Notice of Violation Status: No
Consent Order Status: No
Admin Hearing Status: No
Court Status: No
Final Order Status: No
Cleanup Started: No
Cleanup Completed: No
Deletion Recommended: No
Other: Not reported

District: SOUTHWEST

Facility ID: 000386

EPA ID: FLD064687577

Lead Unit: Not reported

Support Unit: 3012

Status: ACTIVE

Status Date: 06/17/85

Comments: EPA PRELIMINARY ASSESSMENT COMPLETED 11-82. EPA/CERCLA SITE SCREENING CATEGORIZATION REVIEW COMPLETED 11/87 RESULTED IN A MEDIUM PRIORITY DETERMINATION FOR SITE SCREENING INVESTIGATION. EPA/FDER INVESTIGATION TO BE SCHEDULED ON A PRIORITY BASIS.

[Click here for Florida Oculus:](#)

1283
NW
> 1
1.442 mi.
7615 ft.

ALARIC, INC.
2110 N. 71TH ST.
TAMPA, FL 33619

FL FI Sites **S100888959**
N/A

Relative:
Higher

Actual:
14 ft.

FL SITES:

Monthly Update: November
Air Contam: Not reported
Soil Contam: Not reported
Surface Water Contam: Not reported
Ground Water Contam: Confirmed
Warning Letter Status: Not reported
Notice of Violation Status: No
Consent Order Status: No
Admin Hearing Status: No
Court Status: No
Final Order Status: No
Cleanup Started: No
Cleanup Completed: No
Deletion Recommended: No
Other: Not reported

District: SOUTHWEST

Facility ID: 000476

Map ID
Direction
Distance
Elevation

MAP FINDINGS

Site

Database(s)

EDR ID Number
EPA ID Number

ALARIC, INC. (Continued)

S100888959

EPA ID: Not reported

Lead Unit: DIST

Support Unit: GW

Status: ACTIVE

Status Date: 06/10/87

Comments: NEW SITE 5-87. COMPANY OPERATES A PLASTICS RECYCLING FACILITY. ANALYSIS OF ON-SITE POTABLE WATER WELL DETECTED CONTAMINATION OF THE FLORIDAN AQUIFER BY VOC'S. SITE INVESTIGATION CONDUCTED BY BWC SITE INVESTIGATION TEAM (SIT) 2-88. GW CONTAMINATION CONFIRMED. MEETING WITH PROPERTY OWNER CONDUCTED 8-88.

Count: 17 records.

ORPHAN SUMMARY

City	EDR ID	Site Name	Site Address	Zip	Database(s)
TAMPA	1003869009	PEOPLE'S GAS SYSTEM	1200 NORTH 13TH STREET	33601	SEMS-ARCHIVE
TAMPA	1026647773	UNION CARBIDE CORPORATION	ADAMO DRIVE AND 31ST STREET	33605	PRP
TAMPA	1026599985	GTE FLORIDA INCORPORATED	SOUTH AREA ONE TAMPA CITY CENT	33601	PRP
TAMPA	1026590307	EAST BAY SANITATION SERVICE	C/O BUCHMAN & BUCHMAN 201 E. K	33601	PRP
TAMPA	1026600205	GULF OIL CORP.	CHEVRON USA 500 N. 19TH STREET	33605	PRP
TAMPA	1026642621	TAMPA SOAP AND CHEMICAL COMPANY	CUTLER, P.A. ONE HARBOUR PLACE	33601	PRP
TAMPA	1026639699	SQUARE DEAL BATTERY	C/O LARRY J. CALHOUN 3512 NORT	33603	PRP
TAMPA	S100889064	WASTE CHEMICAL SPILL	1 MILE N. OF BUSCH BLVD.		FL FI Sites
TAMPA	1026571700	BAY DISTRIBUTORS, INC. N/K/A NATIO	ONE HARBOR PLACE	33601	PRP
TAMPA	1026565664	ALEXANDER, PAUL	ONE HARBOUR PLACE P.O. BOX 323	33601	PRP
TAMPA	1026628566	POLYMETRICS, INC.	ONE HARBOUR PLACE P.O. BOX 323	33601	PRP
TAMPA	1026647141	U.S. COAST GUARD	PORT OPERATIONS 1055 COLUMBIA	33606	PRP
TAMPA	1026646274	TRIBUNE CO, THE	TAMPA TRIBUNE 202 PARKER STREE	33606	PRP
TAMPA	1026642619	TAMPA SHIPBUILDING AND REPAIR CO.	C/O TAMPA SHIPYARDS INC. PO BO	33601	PRP
TAMPA	S127094346	TAMPA CITY-AIRPORT PUMPING STATION	5020 W TAMPA BAY BLVD	33607	FL LUST, FL LAST, FL CLEANUP SITES
TAMPA	1026565129	AIRCRAFT SERVICE INTERNATIONAL, IN	TAMPA AIRPORT MARRIOTT HOTEL	33607	PRP
TAMPA	1026597501	GENERAL SERVICES ADMINISTRATION	500 ZACK EAST	33602	PRP

GOVERNMENT RECORDS SEARCHED / DATA CURRENCY TRACKING

To maintain currency of the following federal and state databases, EDR contacts the appropriate governmental agency on a monthly or quarterly basis, as required.

Number of Days to Update: Provides confirmation that EDR is reporting records that have been updated within 90 days from the date the government agency made the information available to the public.

STANDARD ENVIRONMENTAL RECORDS

Federal NPL site list

NPL: National Priority List

National Priorities List (Superfund). The NPL is a subset of CERCLIS and identifies over 1,200 sites for priority cleanup under the Superfund Program. NPL sites may encompass relatively large areas. As such, EDR provides polygon coverage for over 1,000 NPL site boundaries produced by EPA's Environmental Photographic Interpretation Center (EPIC) and regional EPA offices.

Date of Government Version: 04/27/2021	Source: EPA
Date Data Arrived at EDR: 05/03/2021	Telephone: N/A
Date Made Active in Reports: 05/19/2021	Last EDR Contact: 06/29/2021
Number of Days to Update: 16	Next Scheduled EDR Contact: 10/11/2021
	Data Release Frequency: Quarterly

NPL Site Boundaries

Sources:

EPA's Environmental Photographic Interpretation Center (EPIC)
Telephone: 202-564-7333

EPA Region 1
Telephone 617-918-1143

EPA Region 6
Telephone: 214-655-6659

EPA Region 3
Telephone 215-814-5418

EPA Region 7
Telephone: 913-551-7247

EPA Region 4
Telephone 404-562-8033

EPA Region 8
Telephone: 303-312-6774

EPA Region 5
Telephone 312-886-6686

EPA Region 9
Telephone: 415-947-4246

EPA Region 10
Telephone 206-553-8665

Proposed NPL: Proposed National Priority List Sites

A site that has been proposed for listing on the National Priorities List through the issuance of a proposed rule in the Federal Register. EPA then accepts public comments on the site, responds to the comments, and places on the NPL those sites that continue to meet the requirements for listing.

Date of Government Version: 04/27/2021	Source: EPA
Date Data Arrived at EDR: 05/03/2021	Telephone: N/A
Date Made Active in Reports: 05/19/2021	Last EDR Contact: 06/29/2021
Number of Days to Update: 16	Next Scheduled EDR Contact: 10/11/2021
	Data Release Frequency: Quarterly

NPL LIENS: Federal Superfund Liens

Federal Superfund Liens. Under the authority granted the USEPA by CERCLA of 1980, the USEPA has the authority to file liens against real property in order to recover remedial action expenditures or when the property owner received notification of potential liability. USEPA compiles a listing of filed notices of Superfund Liens.

GOVERNMENT RECORDS SEARCHED / DATA CURRENCY TRACKING

Date of Government Version: 10/15/1991
Date Data Arrived at EDR: 02/02/1994
Date Made Active in Reports: 03/30/1994
Number of Days to Update: 56

Source: EPA
Telephone: 202-564-4267
Last EDR Contact: 08/15/2011
Next Scheduled EDR Contact: 11/28/2011
Data Release Frequency: No Update Planned

Federal Delisted NPL site list

Delisted NPL: National Priority List Deletions

The National Oil and Hazardous Substances Pollution Contingency Plan (NCP) establishes the criteria that the EPA uses to delete sites from the NPL. In accordance with 40 CFR 300.425.(e), sites may be deleted from the NPL where no further response is appropriate.

Date of Government Version: 04/27/2021
Date Data Arrived at EDR: 05/03/2021
Date Made Active in Reports: 05/19/2021
Number of Days to Update: 16

Source: EPA
Telephone: N/A
Last EDR Contact: 06/29/2021
Next Scheduled EDR Contact: 10/11/2021
Data Release Frequency: Quarterly

Federal CERCLIS list

FEDERAL FACILITY: Federal Facility Site Information listing

A listing of National Priority List (NPL) and Base Realignment and Closure (BRAC) sites found in the Comprehensive Environmental Response, Compensation and Liability Information System (CERCLIS) Database where EPA Federal Facilities Restoration and Reuse Office is involved in cleanup activities.

Date of Government Version: 02/22/2021
Date Data Arrived at EDR: 03/30/2021
Date Made Active in Reports: 06/17/2021
Number of Days to Update: 79

Source: Environmental Protection Agency
Telephone: 703-603-8704
Last EDR Contact: 06/23/2021
Next Scheduled EDR Contact: 10/11/2021
Data Release Frequency: Varies

SEMS: Superfund Enterprise Management System

SEMS (Superfund Enterprise Management System) tracks hazardous waste sites, potentially hazardous waste sites, and remedial activities performed in support of EPA's Superfund Program across the United States. The list was formerly known as CERCLIS, renamed to SEMS by the EPA in 2015. The list contains data on potentially hazardous waste sites that have been reported to the USEPA by states, municipalities, private companies and private persons, pursuant to Section 103 of the Comprehensive Environmental Response, Compensation, and Liability Act (CERCLA). This dataset also contains sites which are either proposed to or on the National Priorities List (NPL) and the sites which are in the screening and assessment phase for possible inclusion on the NPL.

Date of Government Version: 04/27/2021
Date Data Arrived at EDR: 05/03/2021
Date Made Active in Reports: 05/19/2021
Number of Days to Update: 16

Source: EPA
Telephone: 800-424-9346
Last EDR Contact: 06/29/2021
Next Scheduled EDR Contact: 07/26/2021
Data Release Frequency: Quarterly

Federal CERCLIS NFRAP site list

SEMS-ARCHIVE: Superfund Enterprise Management System Archive

GOVERNMENT RECORDS SEARCHED / DATA CURRENCY TRACKING

SEMS-ARCHIVE (Superfund Enterprise Management System Archive) tracks sites that have no further interest under the Federal Superfund Program based on available information. The list was formerly known as the CERCLIS-NFRAP, renamed to SEMS ARCHIVE by the EPA in 2015. EPA may perform a minimal level of assessment work at a site while it is archived if site conditions change and/or new information becomes available. Archived sites have been removed and archived from the inventory of SEMS sites. Archived status indicates that, to the best of EPA's knowledge, assessment at a site has been completed and that EPA has determined no further steps will be taken to list the site on the National Priorities List (NPL), unless information indicates this decision was not appropriate or other considerations require a recommendation for listing at a later time. The decision does not necessarily mean that there is no hazard associated with a given site; it only means that, based upon available information, the location is not judged to be potential NPL site.

Date of Government Version: 04/27/2021	Source: EPA
Date Data Arrived at EDR: 05/03/2021	Telephone: 800-424-9346
Date Made Active in Reports: 05/19/2021	Last EDR Contact: 06/29/2021
Number of Days to Update: 16	Next Scheduled EDR Contact: 07/26/2021
	Data Release Frequency: Quarterly

Federal RCRA CORRACTS facilities list

CORRACTS: Corrective Action Report

CORRACTS identifies hazardous waste handlers with RCRA corrective action activity.

Date of Government Version: 03/22/2021	Source: EPA
Date Data Arrived at EDR: 03/23/2021	Telephone: 800-424-9346
Date Made Active in Reports: 05/19/2021	Last EDR Contact: 06/21/2021
Number of Days to Update: 57	Next Scheduled EDR Contact: 10/04/2021
	Data Release Frequency: Quarterly

Federal RCRA non-CORRACTS TSD facilities list

RCRA-TSDF: RCRA - Treatment, Storage and Disposal

RCRAInfo is EPA's comprehensive information system, providing access to data supporting the Resource Conservation and Recovery Act (RCRA) of 1976 and the Hazardous and Solid Waste Amendments (HSWA) of 1984. The database includes selective information on sites which generate, transport, store, treat and/or dispose of hazardous waste as defined by the Resource Conservation and Recovery Act (RCRA). Transporters are individuals or entities that move hazardous waste from the generator offsite to a facility that can recycle, treat, store, or dispose of the waste. TSDFs treat, store, or dispose of the waste.

Date of Government Version: 03/22/2021	Source: Environmental Protection Agency
Date Data Arrived at EDR: 03/23/2021	Telephone: (404) 562-8651
Date Made Active in Reports: 05/19/2021	Last EDR Contact: 06/21/2021
Number of Days to Update: 57	Next Scheduled EDR Contact: 10/04/2021
	Data Release Frequency: Quarterly

Federal RCRA generators list

RCRA-LQG: RCRA - Large Quantity Generators

RCRAInfo is EPA's comprehensive information system, providing access to data supporting the Resource Conservation and Recovery Act (RCRA) of 1976 and the Hazardous and Solid Waste Amendments (HSWA) of 1984. The database includes selective information on sites which generate, transport, store, treat and/or dispose of hazardous waste as defined by the Resource Conservation and Recovery Act (RCRA). Large quantity generators (LQGs) generate over 1,000 kilograms (kg) of hazardous waste, or over 1 kg of acutely hazardous waste per month.

Date of Government Version: 03/22/2021	Source: Environmental Protection Agency
Date Data Arrived at EDR: 03/23/2021	Telephone: (404) 562-8651
Date Made Active in Reports: 05/19/2021	Last EDR Contact: 06/21/2021
Number of Days to Update: 57	Next Scheduled EDR Contact: 10/04/2021
	Data Release Frequency: Quarterly

GOVERNMENT RECORDS SEARCHED / DATA CURRENCY TRACKING

RCRA-SQG: RCRA - Small Quantity Generators

RCRAInfo is EPA's comprehensive information system, providing access to data supporting the Resource Conservation and Recovery Act (RCRA) of 1976 and the Hazardous and Solid Waste Amendments (HSWA) of 1984. The database includes selective information on sites which generate, transport, store, treat and/or dispose of hazardous waste as defined by the Resource Conservation and Recovery Act (RCRA). Small quantity generators (SQGs) generate between 100 kg and 1,000 kg of hazardous waste per month.

Date of Government Version: 03/22/2021	Source: Environmental Protection Agency
Date Data Arrived at EDR: 03/23/2021	Telephone: (404) 562-8651
Date Made Active in Reports: 05/19/2021	Last EDR Contact: 06/21/2021
Number of Days to Update: 57	Next Scheduled EDR Contact: 10/04/2021
	Data Release Frequency: Quarterly

RCRA-VSQG: RCRA - Very Small Quantity Generators (Formerly Conditionally Exempt Small Quantity Generators)

RCRAInfo is EPA's comprehensive information system, providing access to data supporting the Resource Conservation and Recovery Act (RCRA) of 1976 and the Hazardous and Solid Waste Amendments (HSWA) of 1984. The database includes selective information on sites which generate, transport, store, treat and/or dispose of hazardous waste as defined by the Resource Conservation and Recovery Act (RCRA). Very small quantity generators (VSQGs) generate less than 100 kg of hazardous waste, or less than 1 kg of acutely hazardous waste per month.

Date of Government Version: 03/22/2021	Source: Environmental Protection Agency
Date Data Arrived at EDR: 03/23/2021	Telephone: (404) 562-8651
Date Made Active in Reports: 05/19/2021	Last EDR Contact: 06/21/2021
Number of Days to Update: 57	Next Scheduled EDR Contact: 10/04/2021
	Data Release Frequency: Quarterly

Federal institutional controls / engineering controls registries

LUCIS: Land Use Control Information System

LUCIS contains records of land use control information pertaining to the former Navy Base Realignment and Closure properties.

Date of Government Version: 02/09/2021	Source: Department of the Navy
Date Data Arrived at EDR: 02/11/2021	Telephone: 843-820-7326
Date Made Active in Reports: 03/22/2021	Last EDR Contact: 05/05/2021
Number of Days to Update: 39	Next Scheduled EDR Contact: 08/23/2021
	Data Release Frequency: Varies

US ENG CONTROLS: Engineering Controls Sites List

A listing of sites with engineering controls in place. Engineering controls include various forms of caps, building foundations, liners, and treatment methods to create pathway elimination for regulated substances to enter environmental media or effect human health.

Date of Government Version: 02/22/2021	Source: Environmental Protection Agency
Date Data Arrived at EDR: 02/23/2021	Telephone: 703-603-0695
Date Made Active in Reports: 05/19/2021	Last EDR Contact: 05/21/2021
Number of Days to Update: 85	Next Scheduled EDR Contact: 09/06/2021
	Data Release Frequency: Varies

US INST CONTROLS: Institutional Controls Sites List

A listing of sites with institutional controls in place. Institutional controls include administrative measures, such as groundwater use restrictions, construction restrictions, property use restrictions, and post remediation care requirements intended to prevent exposure to contaminants remaining on site. Deed restrictions are generally required as part of the institutional controls.

Date of Government Version: 02/22/2021	Source: Environmental Protection Agency
Date Data Arrived at EDR: 02/23/2021	Telephone: 703-603-0695
Date Made Active in Reports: 05/19/2021	Last EDR Contact: 05/21/2021
Number of Days to Update: 85	Next Scheduled EDR Contact: 09/06/2021
	Data Release Frequency: Varies

GOVERNMENT RECORDS SEARCHED / DATA CURRENCY TRACKING

Federal ERNS list

ERNS: Emergency Response Notification System

Emergency Response Notification System. ERNS records and stores information on reported releases of oil and hazardous substances.

Date of Government Version: 03/22/2021

Date Data Arrived at EDR: 03/24/2021

Date Made Active in Reports: 06/17/2021

Number of Days to Update: 85

Source: National Response Center, United States Coast Guard

Telephone: 202-267-2180

Last EDR Contact: 06/17/2021

Next Scheduled EDR Contact: 10/04/2021

Data Release Frequency: Quarterly

State- and tribal - equivalent CERCLIS

SHWS: Florida's State-Funded Action Sites

State Hazardous Waste Sites. State hazardous waste site records are the states' equivalent to CERCLIS. These sites may or may not already be listed on the federal CERCLIS list. Priority sites planned for cleanup using state funds (state equivalent of Superfund) are identified along with sites where cleanup will be paid for by potentially responsible parties. Available information varies by state.

Date of Government Version: 01/13/2020

Date Data Arrived at EDR: 02/19/2020

Date Made Active in Reports: 04/28/2020

Number of Days to Update: 69

Source: Department of Environmental Protection

Telephone: 850-488-0190

Last EDR Contact: 05/21/2020

Next Scheduled EDR Contact: 08/30/2021

Data Release Frequency: Semi-Annually

State and tribal landfill and/or solid waste disposal site lists

SWF/LF: Solid Waste Facility Database

Solid Waste Facilities/Landfill Sites. SWF/LF type records typically contain an inventory of solid waste disposal facilities or landfills in a particular state. Depending on the state, these may be active or inactive facilities or open dumps that failed to meet RCRA Subtitle D Section 4004 criteria for solid waste landfills or disposal sites.

Date of Government Version: 04/12/2021

Date Data Arrived at EDR: 04/13/2021

Date Made Active in Reports: 06/28/2021

Number of Days to Update: 76

Source: Department of Environmental Protection

Telephone: 850-922-7121

Last EDR Contact: 04/13/2021

Next Scheduled EDR Contact: 07/26/2021

Data Release Frequency: Quarterly

State and tribal leaking storage tank lists

LUST: Petroleum Contamination Detail Report

Leaking Underground Storage Tank Incident Reports. LUST records contain an inventory of reported leaking underground storage tank incidents. Not all states maintain these records, and the information stored varies by state.

Date of Government Version: 01/25/2021

Date Data Arrived at EDR: 01/27/2021

Date Made Active in Reports: 04/16/2021

Number of Days to Update: 79

Source: Department of Environmental Protection

Telephone: 850-245-8839

Last EDR Contact: 04/27/2021

Next Scheduled EDR Contact: 08/09/2021

Data Release Frequency: Quarterly

LAST: Leaking Aboveground Storage Tank Listing

The file for Leaking Aboveground Storage Tanks. Please remember STCM does not track the source of the discharge so the agency provides a list of facilities with an aboveground tank and an open discharge split by facilities with aboveground tanks only and facilities with aboveground and underground tanks.

Date of Government Version: 02/01/2021

Date Data Arrived at EDR: 02/02/2021

Date Made Active in Reports: 04/23/2021

Number of Days to Update: 80

Source: Department of Environmental Protection

Telephone: 850-245-8799

Last EDR Contact: 04/21/2021

Next Scheduled EDR Contact: 08/09/2021

Data Release Frequency: Varies

GOVERNMENT RECORDS SEARCHED / DATA CURRENCY TRACKING

INDIAN LUST R7: Leaking Underground Storage Tanks on Indian Land LUSTs on Indian land in Iowa, Kansas, and Nebraska

Date of Government Version: 09/30/2020	Source: EPA Region 7
Date Data Arrived at EDR: 12/22/2020	Telephone: 913-551-7003
Date Made Active in Reports: 03/12/2021	Last EDR Contact: 06/11/2021
Number of Days to Update: 80	Next Scheduled EDR Contact: 08/02/2021
	Data Release Frequency: Varies

INDIAN LUST R8: Leaking Underground Storage Tanks on Indian Land LUSTs on Indian land in Colorado, Montana, North Dakota, South Dakota, Utah and Wyoming.

Date of Government Version: 10/09/2020	Source: EPA Region 8
Date Data Arrived at EDR: 12/16/2020	Telephone: 303-312-6271
Date Made Active in Reports: 03/12/2021	Last EDR Contact: 06/11/2021
Number of Days to Update: 86	Next Scheduled EDR Contact: 08/02/2021
	Data Release Frequency: Varies

INDIAN LUST R9: Leaking Underground Storage Tanks on Indian Land LUSTs on Indian land in Arizona, California, New Mexico and Nevada

Date of Government Version: 10/01/2020	Source: Environmental Protection Agency
Date Data Arrived at EDR: 12/16/2020	Telephone: 415-972-3372
Date Made Active in Reports: 03/12/2021	Last EDR Contact: 06/11/2021
Number of Days to Update: 86	Next Scheduled EDR Contact: 08/02/2021
	Data Release Frequency: Varies

INDIAN LUST R10: Leaking Underground Storage Tanks on Indian Land LUSTs on Indian land in Alaska, Idaho, Oregon and Washington.

Date of Government Version: 11/12/2020	Source: EPA Region 10
Date Data Arrived at EDR: 12/16/2020	Telephone: 206-553-2857
Date Made Active in Reports: 03/12/2021	Last EDR Contact: 06/11/2021
Number of Days to Update: 86	Next Scheduled EDR Contact: 08/02/2021
	Data Release Frequency: Varies

INDIAN LUST R6: Leaking Underground Storage Tanks on Indian Land LUSTs on Indian land in New Mexico and Oklahoma.

Date of Government Version: 04/08/2020	Source: EPA Region 6
Date Data Arrived at EDR: 05/20/2020	Telephone: 214-665-6597
Date Made Active in Reports: 08/12/2020	Last EDR Contact: 06/11/2021
Number of Days to Update: 84	Next Scheduled EDR Contact: 08/02/2021
	Data Release Frequency: Varies

INDIAN LUST R5: Leaking Underground Storage Tanks on Indian Land Leaking underground storage tanks located on Indian Land in Michigan, Minnesota and Wisconsin.

Date of Government Version: 10/07/2020	Source: EPA, Region 5
Date Data Arrived at EDR: 12/16/2020	Telephone: 312-886-7439
Date Made Active in Reports: 03/12/2021	Last EDR Contact: 06/11/2021
Number of Days to Update: 86	Next Scheduled EDR Contact: 08/02/2021
	Data Release Frequency: Varies

INDIAN LUST R1: Leaking Underground Storage Tanks on Indian Land A listing of leaking underground storage tank locations on Indian Land.

Date of Government Version: 10/01/2020	Source: EPA Region 1
Date Data Arrived at EDR: 12/16/2020	Telephone: 617-918-1313
Date Made Active in Reports: 03/12/2021	Last EDR Contact: 06/11/2021
Number of Days to Update: 86	Next Scheduled EDR Contact: 08/02/2021
	Data Release Frequency: Varies

GOVERNMENT RECORDS SEARCHED / DATA CURRENCY TRACKING

INDIAN LUST R4: Leaking Underground Storage Tanks on Indian Land
LUSTs on Indian land in Florida, Mississippi and North Carolina.

Date of Government Version: 10/02/2020
Date Data Arrived at EDR: 12/18/2020
Date Made Active in Reports: 03/12/2021
Number of Days to Update: 84

Source: EPA Region 4
Telephone: 404-562-8677
Last EDR Contact: 06/17/2021
Next Scheduled EDR Contact: 08/02/2021
Data Release Frequency: Varies

State and tribal registered storage tank lists

FEMA UST: Underground Storage Tank Listing
A listing of all FEMA owned underground storage tanks.

Date of Government Version: 01/29/2021
Date Data Arrived at EDR: 02/17/2021
Date Made Active in Reports: 03/22/2021
Number of Days to Update: 33

Source: FEMA
Telephone: 202-646-5797
Last EDR Contact: 06/29/2021
Next Scheduled EDR Contact: 10/18/2021
Data Release Frequency: Varies

FF TANKS: Federal Facilities Listing
A listing of federal facilities with storage tanks.

Date of Government Version: 03/29/2021
Date Data Arrived at EDR: 03/30/2021
Date Made Active in Reports: 06/17/2021
Number of Days to Update: 79

Source: Department of Environmental Protection
Telephone: 850-245-8250
Last EDR Contact: 06/15/2021
Next Scheduled EDR Contact: 10/04/2021
Data Release Frequency: Quarterly

UST: Storage Tank Facility Information
Registered Underground Storage Tanks. UST's are regulated under Subtitle I of the Resource Conservation and Recovery Act (RCRA) and must be registered with the state department responsible for administering the UST program. Available information varies by state program.

Date of Government Version: 01/26/2021
Date Data Arrived at EDR: 01/28/2021
Date Made Active in Reports: 02/02/2021
Number of Days to Update: 5

Source: Department of Environmental Protection
Telephone: 850-245-8839
Last EDR Contact: 04/21/2021
Next Scheduled EDR Contact: 08/09/2021
Data Release Frequency: Quarterly

AST: Storage Tank Facility Information
Registered Aboveground Storage Tanks.

Date of Government Version: 01/26/2021
Date Data Arrived at EDR: 01/28/2021
Date Made Active in Reports: 02/02/2021
Number of Days to Update: 5

Source: Department of Environmental Protection
Telephone: 850-245-8839
Last EDR Contact: 04/21/2021
Next Scheduled EDR Contact: 08/09/2021
Data Release Frequency: Quarterly

INDIAN UST R8: Underground Storage Tanks on Indian Land
The Indian Underground Storage Tank (UST) database provides information about underground storage tanks on Indian land in EPA Region 8 (Colorado, Montana, North Dakota, South Dakota, Utah, Wyoming and 27 Tribal Nations).

Date of Government Version: 10/09/2020
Date Data Arrived at EDR: 12/16/2020
Date Made Active in Reports: 03/12/2021
Number of Days to Update: 86

Source: EPA Region 8
Telephone: 303-312-6137
Last EDR Contact: 06/11/2021
Next Scheduled EDR Contact: 08/02/2021
Data Release Frequency: Varies

GOVERNMENT RECORDS SEARCHED / DATA CURRENCY TRACKING

INDIAN UST R4: Underground Storage Tanks on Indian Land

The Indian Underground Storage Tank (UST) database provides information about underground storage tanks on Indian land in EPA Region 4 (Alabama, Florida, Georgia, Kentucky, Mississippi, North Carolina, South Carolina, Tennessee and Tribal Nations)

Date of Government Version: 10/02/2020	Source: EPA Region 4
Date Data Arrived at EDR: 12/18/2020	Telephone: 404-562-9424
Date Made Active in Reports: 03/12/2021	Last EDR Contact: 06/17/2021
Number of Days to Update: 84	Next Scheduled EDR Contact: 08/02/2021
	Data Release Frequency: Varies

INDIAN UST R1: Underground Storage Tanks on Indian Land

The Indian Underground Storage Tank (UST) database provides information about underground storage tanks on Indian land in EPA Region 1 (Connecticut, Maine, Massachusetts, New Hampshire, Rhode Island, Vermont and ten Tribal Nations).

Date of Government Version: 10/01/2020	Source: EPA, Region 1
Date Data Arrived at EDR: 12/16/2020	Telephone: 617-918-1313
Date Made Active in Reports: 03/12/2021	Last EDR Contact: 06/11/2021
Number of Days to Update: 86	Next Scheduled EDR Contact: 08/02/2021
	Data Release Frequency: Varies

INDIAN UST R7: Underground Storage Tanks on Indian Land

The Indian Underground Storage Tank (UST) database provides information about underground storage tanks on Indian land in EPA Region 7 (Iowa, Kansas, Missouri, Nebraska, and 9 Tribal Nations).

Date of Government Version: 09/30/2020	Source: EPA Region 7
Date Data Arrived at EDR: 12/22/2020	Telephone: 913-551-7003
Date Made Active in Reports: 03/12/2021	Last EDR Contact: 06/11/2021
Number of Days to Update: 80	Next Scheduled EDR Contact: 08/02/2021
	Data Release Frequency: Varies

INDIAN UST R10: Underground Storage Tanks on Indian Land

The Indian Underground Storage Tank (UST) database provides information about underground storage tanks on Indian land in EPA Region 10 (Alaska, Idaho, Oregon, Washington, and Tribal Nations).

Date of Government Version: 11/12/2020	Source: EPA Region 10
Date Data Arrived at EDR: 12/16/2020	Telephone: 206-553-2857
Date Made Active in Reports: 03/12/2021	Last EDR Contact: 06/11/2021
Number of Days to Update: 86	Next Scheduled EDR Contact: 08/02/2021
	Data Release Frequency: Varies

INDIAN UST R6: Underground Storage Tanks on Indian Land

The Indian Underground Storage Tank (UST) database provides information about underground storage tanks on Indian land in EPA Region 6 (Louisiana, Arkansas, Oklahoma, New Mexico, Texas and 65 Tribes).

Date of Government Version: 04/08/2020	Source: EPA Region 6
Date Data Arrived at EDR: 05/20/2020	Telephone: 214-665-7591
Date Made Active in Reports: 08/12/2020	Last EDR Contact: 06/11/2021
Number of Days to Update: 84	Next Scheduled EDR Contact: 08/02/2021
	Data Release Frequency: Varies

INDIAN UST R9: Underground Storage Tanks on Indian Land

The Indian Underground Storage Tank (UST) database provides information about underground storage tanks on Indian land in EPA Region 9 (Arizona, California, Hawaii, Nevada, the Pacific Islands, and Tribal Nations).

Date of Government Version: 10/01/2020	Source: EPA Region 9
Date Data Arrived at EDR: 12/16/2020	Telephone: 415-972-3368
Date Made Active in Reports: 03/12/2021	Last EDR Contact: 06/11/2021
Number of Days to Update: 86	Next Scheduled EDR Contact: 08/02/2021
	Data Release Frequency: Varies

GOVERNMENT RECORDS SEARCHED / DATA CURRENCY TRACKING

INDIAN UST R5: Underground Storage Tanks on Indian Land

The Indian Underground Storage Tank (UST) database provides information about underground storage tanks on Indian land in EPA Region 5 (Michigan, Minnesota and Wisconsin and Tribal Nations).

Date of Government Version: 10/07/2020	Source: EPA Region 5
Date Data Arrived at EDR: 12/16/2020	Telephone: 312-886-6136
Date Made Active in Reports: 03/12/2021	Last EDR Contact: 06/11/2021
Number of Days to Update: 86	Next Scheduled EDR Contact: 08/02/2021
	Data Release Frequency: Varies

TANKS: Storage Tank Facility List

This listing includes storage tank facilities that do not have tank information. The tanks have either been closed or removed from the site, but the facilities were still registered at some point in history.

Date of Government Version: 01/26/2021	Source: Department of Environmental Protection
Date Data Arrived at EDR: 01/28/2021	Telephone: 850-245-8841
Date Made Active in Reports: 02/02/2021	Last EDR Contact: 04/21/2021
Number of Days to Update: 5	Next Scheduled EDR Contact: 08/09/2021
	Data Release Frequency: Quarterly

State and tribal institutional control / engineering control registries

ENG CONTROLS: Institutional Controls Registry

The registry is a database of all contaminated sites in the state of Florida which are subject to engineering controls. Engineering Controls encompass a variety of engineered remedies to contain and/or reduce contamination, and/or physical barriers intended to limit access to property. ECs include fences, signs, guards, landfill caps, provision of potable water, slurry walls, sheet pile (vertical caps), pumping and treatment of groundwater, monitoring wells, and vapor extraction systems.

Date of Government Version: 03/29/2021	Source: Department of Environmental Protection
Date Data Arrived at EDR: 03/30/2021	Telephone: 850-245-8927
Date Made Active in Reports: 06/17/2021	Last EDR Contact: 06/24/2021
Number of Days to Update: 79	Next Scheduled EDR Contact: 10/11/2021
	Data Release Frequency: Semi-Annually

Inst Control: Institutional Controls Registry

The registry is a database of all contaminated sites in the state of Florida which are subject to institutional and engineering controls.

Date of Government Version: 03/29/2021	Source: Department of Environmental Protection
Date Data Arrived at EDR: 03/30/2021	Telephone: 850-245-8927
Date Made Active in Reports: 06/17/2021	Last EDR Contact: 06/24/2021
Number of Days to Update: 79	Next Scheduled EDR Contact: 10/11/2021
	Data Release Frequency: Semi-Annually

State and tribal voluntary cleanup sites

INDIAN VCP R1: Voluntary Cleanup Priority Listing

A listing of voluntary cleanup priority sites located on Indian Land located in Region 1.

Date of Government Version: 07/27/2015	Source: EPA, Region 1
Date Data Arrived at EDR: 09/29/2015	Telephone: 617-918-1102
Date Made Active in Reports: 02/18/2016	Last EDR Contact: 06/15/2021
Number of Days to Update: 142	Next Scheduled EDR Contact: 10/04/2021
	Data Release Frequency: No Update Planned

INDIAN VCP R7: Voluntary Cleanup Priority Listing

A listing of voluntary cleanup priority sites located on Indian Land located in Region 7.

GOVERNMENT RECORDS SEARCHED / DATA CURRENCY TRACKING

Date of Government Version: 03/20/2008
Date Data Arrived at EDR: 04/22/2008
Date Made Active in Reports: 05/19/2008
Number of Days to Update: 27

Source: EPA, Region 7
Telephone: 913-551-7365
Last EDR Contact: 07/08/2021
Next Scheduled EDR Contact: 07/20/2009
Data Release Frequency: No Update Planned

VCP: Voluntary Cleanup Sites

Listing of closed and active voluntary cleanup sites.

Date of Government Version: 12/13/2020
Date Data Arrived at EDR: 01/13/2021
Date Made Active in Reports: 03/29/2021
Number of Days to Update: 75

Source: Department of Environmental Protection
Telephone: 850-245-8705
Last EDR Contact: 05/14/2021
Next Scheduled EDR Contact: 08/30/2021
Data Release Frequency: Varies

State and tribal Brownfields sites

BROWNFIELDS: Brownfields Sites Database

Brownfields are defined by the Florida Department of Environmental Protection (FDEP) as abandoned, idled, or underused industrial and commercial facilities where expansion or redevelopment is complicated by real or perceived environmental contamination.

Date of Government Version: 01/06/2021
Date Data Arrived at EDR: 03/30/2021
Date Made Active in Reports: 06/17/2021
Number of Days to Update: 79

Source: Department of Environmental Protection
Telephone: 850-245-8927
Last EDR Contact: 06/24/2021
Next Scheduled EDR Contact: 10/11/2021
Data Release Frequency: Semi-Annually

BROWNFIELDS AREAS: Brownfields Areas Database

A "brownfield area" means a contiguous area of one or more brownfield sites, some of which may not be contaminated, that has been designated as such by a local government resolution. Such areas may include all or portions of community redevelopment areas, enterprise zones, empowerment zones, other such designated economically deprived communities and areas, and Environmental Protection Agency (EPA) designated brownfield pilot projects. This layer provides a polygon representation of the boundaries of these designated Brownfield Areas in Florida.

Date of Government Version: 12/28/2020
Date Data Arrived at EDR: 03/30/2021
Date Made Active in Reports: 06/17/2021
Number of Days to Update: 79

Source: Department of Environmental Protection
Telephone: 850-245-8934
Last EDR Contact: 06/24/2021
Next Scheduled EDR Contact: 10/11/2021
Data Release Frequency: Quarterly

BSRA: Brownfield Site Rehabilitation Agreements Listing

The BSRA provides DEP and the public assurance that site rehabilitation will be conducted in accordance with Florida Statutes and DEP's Contaminated Site Cleanup Criteria rule. In addition, the BSRA provides limited liability protection for the voluntary responsible party. The BSRA contains various commitments by the voluntary responsible party, including milestones for completion of site rehabilitation tasks and submittal of technical reports and plans. It also contains a commitment by DEP to review technical reports according to an agreed upon schedule. Only those brownfield sites with an executed BSRA are eligible to apply for a voluntary cleanup tax credit incentive pursuant to Section 376.30781, Florida Statutes.

Date of Government Version: 07/14/2020
Date Data Arrived at EDR: 09/29/2020
Date Made Active in Reports: 12/17/2020
Number of Days to Update: 79

Source: Department of Environmental Protection
Telephone: 850-245-8934
Last EDR Contact: 06/24/2021
Next Scheduled EDR Contact: 10/11/2021
Data Release Frequency: Varies

ADDITIONAL ENVIRONMENTAL RECORDS

Local Brownfield lists

GOVERNMENT RECORDS SEARCHED / DATA CURRENCY TRACKING

US BROWNFIELDS: A Listing of Brownfields Sites

Brownfields are real property, the expansion, redevelopment, or reuse of which may be complicated by the presence or potential presence of a hazardous substance, pollutant, or contaminant. Cleaning up and reinvesting in these properties takes development pressures off of undeveloped, open land, and both improves and protects the environment. Assessment, Cleanup and Redevelopment Exchange System (ACRES) stores information reported by EPA Brownfields grant recipients on brownfields properties assessed or cleaned up with grant funding as well as information on Targeted Brownfields Assessments performed by EPA Regions. A listing of ACRES Brownfield sites is obtained from Cleanups in My Community. Cleanups in My Community provides information on Brownfields properties for which information is reported back to EPA, as well as areas served by Brownfields grant programs.

Date of Government Version: 03/15/2021	Source: Environmental Protection Agency
Date Data Arrived at EDR: 03/16/2021	Telephone: 202-566-2777
Date Made Active in Reports: 06/10/2021	Last EDR Contact: 06/10/2021
Number of Days to Update: 86	Next Scheduled EDR Contact: 09/27/2021
	Data Release Frequency: Semi-Annually

Local Lists of Landfill / Solid Waste Disposal Sites

SWRCY: Recycling Centers

A listing of recycling centers located in the state of Florida.

Date of Government Version: 12/03/2018	Source: Department of Environmental Protection
Date Data Arrived at EDR: 01/15/2019	Telephone: 850-245-8718
Date Made Active in Reports: 03/14/2019	Last EDR Contact: 04/16/2021
Number of Days to Update: 58	Next Scheduled EDR Contact: 07/26/2021
	Data Release Frequency: Varies

INDIAN ODI: Report on the Status of Open Dumps on Indian Lands

Location of open dumps on Indian land.

Date of Government Version: 12/31/1998	Source: Environmental Protection Agency
Date Data Arrived at EDR: 12/03/2007	Telephone: 703-308-8245
Date Made Active in Reports: 01/24/2008	Last EDR Contact: 04/22/2021
Number of Days to Update: 52	Next Scheduled EDR Contact: 08/09/2021
	Data Release Frequency: No Update Planned

DEBRIS REGION 9: Torres Martinez Reservation Illegal Dump Site Locations

A listing of illegal dump sites location on the Torres Martinez Indian Reservation located in eastern Riverside County and northern Imperial County, California.

Date of Government Version: 01/12/2009	Source: EPA, Region 9
Date Data Arrived at EDR: 05/07/2009	Telephone: 415-947-4219
Date Made Active in Reports: 09/21/2009	Last EDR Contact: 04/14/2021
Number of Days to Update: 137	Next Scheduled EDR Contact: 08/02/2021
	Data Release Frequency: No Update Planned

ODI: Open Dump Inventory

An open dump is defined as a disposal facility that does not comply with one or more of the Part 257 or Part 258 Subtitle D Criteria.

Date of Government Version: 06/30/1985	Source: Environmental Protection Agency
Date Data Arrived at EDR: 08/09/2004	Telephone: 800-424-9346
Date Made Active in Reports: 09/17/2004	Last EDR Contact: 06/09/2004
Number of Days to Update: 39	Next Scheduled EDR Contact: N/A
	Data Release Frequency: No Update Planned

IHS OPEN DUMPS: Open Dumps on Indian Land

A listing of all open dumps located on Indian Land in the United States.

GOVERNMENT RECORDS SEARCHED / DATA CURRENCY TRACKING

Date of Government Version: 04/01/2014
Date Data Arrived at EDR: 08/06/2014
Date Made Active in Reports: 01/29/2015
Number of Days to Update: 176

Source: Department of Health & Human Services, Indian Health Service
Telephone: 301-443-1452
Last EDR Contact: 04/29/2021
Next Scheduled EDR Contact: 08/09/2021
Data Release Frequency: Varies

Local Lists of Hazardous waste / Contaminated Sites

US HIST CDL: National Clandestine Laboratory Register

A listing of clandestine drug lab locations that have been removed from the DEAs National Clandestine Laboratory Register.

Date of Government Version: 12/07/2020
Date Data Arrived at EDR: 12/09/2020
Date Made Active in Reports: 03/02/2021
Number of Days to Update: 83

Source: Drug Enforcement Administration
Telephone: 202-307-1000
Last EDR Contact: 05/22/2021
Next Scheduled EDR Contact: 09/06/2021
Data Release Frequency: No Update Planned

PRIORITYCLEANERS: Priority Ranking List

The Florida Legislature has established a state-funded program to cleanup properties that are contaminated as a result of the operations of a drycleaning facility.

Date of Government Version: 10/26/2020
Date Data Arrived at EDR: 11/10/2020
Date Made Active in Reports: 01/27/2021
Number of Days to Update: 78

Source: Department of Environmental Protection
Telephone: 850-245-8927
Last EDR Contact: 05/11/2021
Next Scheduled EDR Contact: 08/23/2021
Data Release Frequency: Varies

FL SITES: Sites List

This summary status report was developed from a number of lists including the Eckhardt list, the Moffit list, the EPA Hazardous Waste Sites list, EPA's Emergency & Remedial Response information System list (RCRA Section 3012) & existing department lists such as the obsolete uncontrolled Hazardous Waste Sites list. This list is no longer updated.

Date of Government Version: 12/31/1989
Date Data Arrived at EDR: 05/09/1994
Date Made Active in Reports: 08/04/1994
Number of Days to Update: 87

Source: Department of Environmental Protection
Telephone: 850-245-8705
Last EDR Contact: 03/24/1994
Next Scheduled EDR Contact: N/A
Data Release Frequency: No Update Planned

US CDL: Clandestine Drug Labs

A listing of clandestine drug lab locations. The U.S. Department of Justice ("the Department") provides this web site as a public service. It contains addresses of some locations where law enforcement agencies reported they found chemicals or other items that indicated the presence of either clandestine drug laboratories or dumpsites. In most cases, the source of the entries is not the Department, and the Department has not verified the entry and does not guarantee its accuracy. Members of the public must verify the accuracy of all entries by, for example, contacting local law enforcement and local health departments.

Date of Government Version: 12/07/2020
Date Data Arrived at EDR: 12/09/2020
Date Made Active in Reports: 03/02/2021
Number of Days to Update: 83

Source: Drug Enforcement Administration
Telephone: 202-307-1000
Last EDR Contact: 05/18/2021
Next Scheduled EDR Contact: 09/06/2021
Data Release Frequency: Quarterly

PFAS: PFOS and PFOA stand for perfluorooctane sulfonate and perfluorooctanoic acid

PFOS and PFOA stand for perfluorooctane sulfonate and perfluorooctanoic acid, respectively. Both are fluorinated organic chemicals, part of a larger family of compounds referred to as perfluoroalkyl substances (PFASs).

Date of Government Version: 10/26/2020
Date Data Arrived at EDR: 10/27/2020
Date Made Active in Reports: 11/06/2020
Number of Days to Update: 10

Source: Department of Environmental Protection
Telephone: 850-245-8690
Last EDR Contact: 04/20/2021
Next Scheduled EDR Contact: 08/09/2021
Data Release Frequency: Varies

GOVERNMENT RECORDS SEARCHED / DATA CURRENCY TRACKING

Local Land Records

LIENS 2: CERCLA Lien Information

A Federal CERCLA ('Superfund') lien can exist by operation of law at any site or property at which EPA has spent Superfund monies. These monies are spent to investigate and address releases and threatened releases of contamination. CERCLIS provides information as to the identity of these sites and properties.

Date of Government Version: 04/27/2021	Source: Environmental Protection Agency
Date Data Arrived at EDR: 05/03/2021	Telephone: 202-564-6023
Date Made Active in Reports: 05/19/2021	Last EDR Contact: 06/29/2021
Number of Days to Update: 16	Next Scheduled EDR Contact: 10/11/2021
	Data Release Frequency: Semi-Annually

Records of Emergency Release Reports

HMIRS: Hazardous Materials Information Reporting System

Hazardous Materials Incident Report System. HMIRS contains hazardous material spill incidents reported to DOT.

Date of Government Version: 03/22/2021	Source: U.S. Department of Transportation
Date Data Arrived at EDR: 03/24/2021	Telephone: 202-366-4555
Date Made Active in Reports: 06/17/2021	Last EDR Contact: 06/17/2021
Number of Days to Update: 85	Next Scheduled EDR Contact: 10/04/2021
	Data Release Frequency: Quarterly

SPILLS: Oil and Hazardous Materials Incidents

Statewide oil and hazardous materials inland incidents.

Date of Government Version: 04/05/2021	Source: Department of Environmental Protection
Date Data Arrived at EDR: 04/06/2021	Telephone: 850-245-2010
Date Made Active in Reports: 06/24/2021	Last EDR Contact: 06/29/2021
Number of Days to Update: 79	Next Scheduled EDR Contact: 10/18/2021
	Data Release Frequency: Semi-Annually

SPILLS 90: SPILLS90 data from FirstSearch

Spills 90 includes those spill and release records available exclusively from FirstSearch databases. Typically, they may include chemical, oil and/or hazardous substance spills recorded after 1990. Duplicate records that are already included in EDR incident and release records are not included in Spills 90.

Date of Government Version: 12/10/2012	Source: FirstSearch
Date Data Arrived at EDR: 01/03/2013	Telephone: N/A
Date Made Active in Reports: 03/04/2013	Last EDR Contact: 01/03/2013
Number of Days to Update: 60	Next Scheduled EDR Contact: N/A
	Data Release Frequency: No Update Planned

SPILLS 80: SPILLS80 data from FirstSearch

Spills 80 includes those spill and release records available from FirstSearch databases prior to 1990. Typically, they may include chemical, oil and/or hazardous substance spills recorded before 1990. Duplicate records that are already included in EDR incident and release records are not included in Spills 80.

Date of Government Version: 09/01/2001	Source: FirstSearch
Date Data Arrived at EDR: 01/03/2013	Telephone: N/A
Date Made Active in Reports: 03/06/2013	Last EDR Contact: 01/03/2013
Number of Days to Update: 62	Next Scheduled EDR Contact: N/A
	Data Release Frequency: No Update Planned

Other Ascertainable Records

RCRA NonGen / NLR: RCRA - Non Generators / No Longer Regulated

RCRAInfo is EPA's comprehensive information system, providing access to data supporting the Resource Conservation and Recovery Act (RCRA) of 1976 and the Hazardous and Solid Waste Amendments (HSWA) of 1984. The database includes selective information on sites which generate, transport, store, treat and/or dispose of hazardous waste as defined by the Resource Conservation and Recovery Act (RCRA). Non-Generators do not presently generate hazardous waste.

GOVERNMENT RECORDS SEARCHED / DATA CURRENCY TRACKING

Date of Government Version: 03/22/2021
Date Data Arrived at EDR: 03/23/2021
Date Made Active in Reports: 05/19/2021
Number of Days to Update: 57

Source: Environmental Protection Agency
Telephone: (404) 562-8651
Last EDR Contact: 06/21/2021
Next Scheduled EDR Contact: 10/04/2021
Data Release Frequency: Quarterly

FUDS: Formerly Used Defense Sites

The listing includes locations of Formerly Used Defense Sites properties where the US Army Corps of Engineers is actively working or will take necessary cleanup actions.

Date of Government Version: 02/11/2021
Date Data Arrived at EDR: 02/17/2021
Date Made Active in Reports: 04/05/2021
Number of Days to Update: 47

Source: U.S. Army Corps of Engineers
Telephone: 202-528-4285
Last EDR Contact: 05/18/2021
Next Scheduled EDR Contact: 08/30/2021
Data Release Frequency: Varies

DOD: Department of Defense Sites

This data set consists of federally owned or administered lands, administered by the Department of Defense, that have any area equal to or greater than 640 acres of the United States, Puerto Rico, and the U.S. Virgin Islands.

Date of Government Version: 12/31/2005
Date Data Arrived at EDR: 11/10/2006
Date Made Active in Reports: 01/11/2007
Number of Days to Update: 62

Source: USGS
Telephone: 888-275-8747
Last EDR Contact: 04/16/2021
Next Scheduled EDR Contact: 07/26/2021
Data Release Frequency: Varies

FEDLAND: Federal and Indian Lands

Federally and Indian administrated lands of the United States. Lands included are administrated by: Army Corps of Engineers, Bureau of Reclamation, National Wild and Scenic River, National Wildlife Refuge, Public Domain Land, Wilderness, Wilderness Study Area, Wildlife Management Area, Bureau of Indian Affairs, Bureau of Land Management, Department of Justice, Forest Service, Fish and Wildlife Service, National Park Service.

Date of Government Version: 04/02/2018
Date Data Arrived at EDR: 04/11/2018
Date Made Active in Reports: 11/06/2019
Number of Days to Update: 574

Source: U.S. Geological Survey
Telephone: 888-275-8747
Last EDR Contact: 07/09/2021
Next Scheduled EDR Contact: 10/18/2021
Data Release Frequency: N/A

SCRD DRYCLEANERS: State Coalition for Remediation of Drycleaners Listing

The State Coalition for Remediation of Drycleaners was established in 1998, with support from the U.S. EPA Office of Superfund Remediation and Technology Innovation. It is comprised of representatives of states with established drycleaner remediation programs. Currently the member states are Alabama, Connecticut, Florida, Illinois, Kansas, Minnesota, Missouri, North Carolina, Oregon, South Carolina, Tennessee, Texas, and Wisconsin.

Date of Government Version: 01/01/2017
Date Data Arrived at EDR: 02/03/2017
Date Made Active in Reports: 04/07/2017
Number of Days to Update: 63

Source: Environmental Protection Agency
Telephone: 615-532-8599
Last EDR Contact: 05/18/2021
Next Scheduled EDR Contact: 08/23/2021
Data Release Frequency: Varies

US FIN ASSUR: Financial Assurance Information

All owners and operators of facilities that treat, store, or dispose of hazardous waste are required to provide proof that they will have sufficient funds to pay for the clean up, closure, and post-closure care of their facilities.

Date of Government Version: 03/22/2021
Date Data Arrived at EDR: 03/23/2021
Date Made Active in Reports: 06/17/2021
Number of Days to Update: 86

Source: Environmental Protection Agency
Telephone: 202-566-1917
Last EDR Contact: 06/21/2021
Next Scheduled EDR Contact: 10/04/2021
Data Release Frequency: Quarterly

GOVERNMENT RECORDS SEARCHED / DATA CURRENCY TRACKING

EPA WATCH LIST: EPA WATCH LIST

EPA maintains a "Watch List" to facilitate dialogue between EPA, state and local environmental agencies on enforcement matters relating to facilities with alleged violations identified as either significant or high priority. Being on the Watch List does not mean that the facility has actually violated the law only that an investigation by EPA or a state or local environmental agency has led those organizations to allege that an unproven violation has in fact occurred. Being on the Watch List does not represent a higher level of concern regarding the alleged violations that were detected, but instead indicates cases requiring additional dialogue between EPA, state and local agencies - primarily because of the length of time the alleged violation has gone unaddressed or unresolved.

Date of Government Version: 08/30/2013	Source: Environmental Protection Agency
Date Data Arrived at EDR: 03/21/2014	Telephone: 617-520-3000
Date Made Active in Reports: 06/17/2014	Last EDR Contact: 04/30/2021
Number of Days to Update: 88	Next Scheduled EDR Contact: 08/16/2021
	Data Release Frequency: No Update Planned

2020 COR ACTION: 2020 Corrective Action Program List

The EPA has set ambitious goals for the RCRA Corrective Action program by creating the 2020 Corrective Action Universe. This RCRA cleanup baseline includes facilities expected to need corrective action. The 2020 universe contains a wide variety of sites. Some properties are heavily contaminated while others were contaminated but have since been cleaned up. Still others have not been fully investigated yet, and may require little or no remediation. Inclusion in the 2020 Universe does not necessarily imply failure on the part of a facility to meet its RCRA obligations.

Date of Government Version: 09/30/2017	Source: Environmental Protection Agency
Date Data Arrived at EDR: 05/08/2018	Telephone: 703-308-4044
Date Made Active in Reports: 07/20/2018	Last EDR Contact: 05/07/2021
Number of Days to Update: 73	Next Scheduled EDR Contact: 08/16/2021
	Data Release Frequency: Varies

TSCA: Toxic Substances Control Act

Toxic Substances Control Act. TSCA identifies manufacturers and importers of chemical substances included on the TSCA Chemical Substance Inventory list. It includes data on the production volume of these substances by plant site.

Date of Government Version: 12/31/2016	Source: EPA
Date Data Arrived at EDR: 06/17/2020	Telephone: 202-260-5521
Date Made Active in Reports: 09/10/2020	Last EDR Contact: 06/17/2021
Number of Days to Update: 85	Next Scheduled EDR Contact: 09/27/2021
	Data Release Frequency: Every 4 Years

TRIS: Toxic Chemical Release Inventory System

Toxic Release Inventory System. TRIS identifies facilities which release toxic chemicals to the air, water and land in reportable quantities under SARA Title III Section 313.

Date of Government Version: 12/31/2018	Source: EPA
Date Data Arrived at EDR: 08/14/2020	Telephone: 202-566-0250
Date Made Active in Reports: 11/04/2020	Last EDR Contact: 05/17/2021
Number of Days to Update: 82	Next Scheduled EDR Contact: 08/30/2021
	Data Release Frequency: Annually

SSTS: Section 7 Tracking Systems

Section 7 of the Federal Insecticide, Fungicide and Rodenticide Act, as amended (92 Stat. 829) requires all registered pesticide-producing establishments to submit a report to the Environmental Protection Agency by March 1st each year. Each establishment must report the types and amounts of pesticides, active ingredients and devices being produced, and those having been produced and sold or distributed in the past year.

Date of Government Version: 01/20/2021	Source: EPA
Date Data Arrived at EDR: 01/21/2021	Telephone: 202-564-4203
Date Made Active in Reports: 03/22/2021	Last EDR Contact: 04/20/2021
Number of Days to Update: 60	Next Scheduled EDR Contact: 08/02/2021
	Data Release Frequency: Annually

GOVERNMENT RECORDS SEARCHED / DATA CURRENCY TRACKING

ROD: Records Of Decision

Record of Decision. ROD documents mandate a permanent remedy at an NPL (Superfund) site containing technical and health information to aid in the cleanup.

Date of Government Version: 04/27/2021	Source: EPA
Date Data Arrived at EDR: 05/03/2021	Telephone: 703-416-0223
Date Made Active in Reports: 05/19/2021	Last EDR Contact: 06/29/2021
Number of Days to Update: 16	Next Scheduled EDR Contact: 09/13/2021
	Data Release Frequency: Annually

RMP: Risk Management Plans

When Congress passed the Clean Air Act Amendments of 1990, it required EPA to publish regulations and guidance for chemical accident prevention at facilities using extremely hazardous substances. The Risk Management Program Rule (RMP Rule) was written to implement Section 112(r) of these amendments. The rule, which built upon existing industry codes and standards, requires companies of all sizes that use certain flammable and toxic substances to develop a Risk Management Program, which includes a(n): Hazard assessment that details the potential effects of an accidental release, an accident history of the last five years, and an evaluation of worst-case and alternative accidental releases; Prevention program that includes safety precautions and maintenance, monitoring, and employee training measures; and Emergency response program that spells out emergency health care, employee training measures and procedures for informing the public and response agencies (e.g the fire department) should an accident occur.

Date of Government Version: 01/22/2021	Source: Environmental Protection Agency
Date Data Arrived at EDR: 02/18/2021	Telephone: 202-564-8600
Date Made Active in Reports: 05/11/2021	Last EDR Contact: 04/19/2021
Number of Days to Update: 82	Next Scheduled EDR Contact: 08/02/2021
	Data Release Frequency: Varies

RAATS: RCRA Administrative Action Tracking System

RCRA Administration Action Tracking System. RAATS contains records based on enforcement actions issued under RCRA pertaining to major violators and includes administrative and civil actions brought by the EPA. For administration actions after September 30, 1995, data entry in the RAATS database was discontinued. EPA will retain a copy of the database for historical records. It was necessary to terminate RAATS because a decrease in agency resources made it impossible to continue to update the information contained in the database.

Date of Government Version: 04/17/1995	Source: EPA
Date Data Arrived at EDR: 07/03/1995	Telephone: 202-564-4104
Date Made Active in Reports: 08/07/1995	Last EDR Contact: 06/02/2008
Number of Days to Update: 35	Next Scheduled EDR Contact: 09/01/2008
	Data Release Frequency: No Update Planned

PRP: Potentially Responsible Parties

A listing of verified Potentially Responsible Parties

Date of Government Version: 12/30/2020	Source: EPA
Date Data Arrived at EDR: 01/14/2021	Telephone: 202-564-6023
Date Made Active in Reports: 03/05/2021	Last EDR Contact: 06/29/2021
Number of Days to Update: 50	Next Scheduled EDR Contact: 08/16/2021
	Data Release Frequency: Quarterly

PADS: PCB Activity Database System

PCB Activity Database. PADS Identifies generators, transporters, commercial storers and/or brokers and disposers of PCB's who are required to notify the EPA of such activities.

Date of Government Version: 11/19/2020	Source: EPA
Date Data Arrived at EDR: 01/08/2021	Telephone: 202-566-0500
Date Made Active in Reports: 03/22/2021	Last EDR Contact: 07/09/2021
Number of Days to Update: 73	Next Scheduled EDR Contact: 10/18/2021
	Data Release Frequency: Annually

GOVERNMENT RECORDS SEARCHED / DATA CURRENCY TRACKING

ICIS: Integrated Compliance Information System

The Integrated Compliance Information System (ICIS) supports the information needs of the national enforcement and compliance program as well as the unique needs of the National Pollutant Discharge Elimination System (NPDES) program.

Date of Government Version: 11/18/2016

Date Data Arrived at EDR: 11/23/2016

Date Made Active in Reports: 02/10/2017

Number of Days to Update: 79

Source: Environmental Protection Agency

Telephone: 202-564-2501

Last EDR Contact: 06/29/2021

Next Scheduled EDR Contact: 10/18/2021

Data Release Frequency: No Update Planned

FTTS: FIFRA/ TSCA Tracking System - FIFRA (Federal Insecticide, Fungicide, & Rodenticide Act)/TSCA (Toxic Substances Control Act)

FTTS tracks administrative cases and pesticide enforcement actions and compliance activities related to FIFRA, TSCA and EPCRA (Emergency Planning and Community Right-to-Know Act). To maintain currency, EDR contacts the Agency on a quarterly basis.

Date of Government Version: 04/09/2009

Date Data Arrived at EDR: 04/16/2009

Date Made Active in Reports: 05/11/2009

Number of Days to Update: 25

Source: EPA/Office of Prevention, Pesticides and Toxic Substances

Telephone: 202-566-1667

Last EDR Contact: 08/18/2017

Next Scheduled EDR Contact: 12/04/2017

Data Release Frequency: No Update Planned

FTTS INSP: FIFRA/ TSCA Tracking System - FIFRA (Federal Insecticide, Fungicide, & Rodenticide Act)/TSCA (Toxic Substances Control Act)

A listing of FIFRA/TSCA Tracking System (FTTS) inspections and enforcements.

Date of Government Version: 04/09/2009

Date Data Arrived at EDR: 04/16/2009

Date Made Active in Reports: 05/11/2009

Number of Days to Update: 25

Source: EPA

Telephone: 202-566-1667

Last EDR Contact: 08/18/2017

Next Scheduled EDR Contact: 12/04/2017

Data Release Frequency: No Update Planned

MLTS: Material Licensing Tracking System

MLTS is maintained by the Nuclear Regulatory Commission and contains a list of approximately 8,100 sites which possess or use radioactive materials and which are subject to NRC licensing requirements. To maintain currency, EDR contacts the Agency on a quarterly basis.

Date of Government Version: 03/08/2021

Date Data Arrived at EDR: 03/11/2021

Date Made Active in Reports: 05/11/2021

Number of Days to Update: 61

Source: Nuclear Regulatory Commission

Telephone: 301-415-7169

Last EDR Contact: 04/16/2021

Next Scheduled EDR Contact: 08/02/2021

Data Release Frequency: Quarterly

COAL ASH DOE: Steam-Electric Plant Operation Data

A listing of power plants that store ash in surface ponds.

Date of Government Version: 12/31/2019

Date Data Arrived at EDR: 12/01/2020

Date Made Active in Reports: 02/09/2021

Number of Days to Update: 70

Source: Department of Energy

Telephone: 202-586-8719

Last EDR Contact: 05/27/2021

Next Scheduled EDR Contact: 09/13/2021

Data Release Frequency: Varies

COAL ASH EPA: Coal Combustion Residues Surface Impoundments List

A listing of coal combustion residues surface impoundments with high hazard potential ratings.

Date of Government Version: 01/12/2017

Date Data Arrived at EDR: 03/05/2019

Date Made Active in Reports: 11/11/2019

Number of Days to Update: 251

Source: Environmental Protection Agency

Telephone: N/A

Last EDR Contact: 05/27/2021

Next Scheduled EDR Contact: 09/13/2021

Data Release Frequency: Varies

GOVERNMENT RECORDS SEARCHED / DATA CURRENCY TRACKING

PCB TRANSFORMER: PCB Transformer Registration Database

The database of PCB transformer registrations that includes all PCB registration submittals.

Date of Government Version: 09/13/2019	Source: Environmental Protection Agency
Date Data Arrived at EDR: 11/06/2019	Telephone: 202-566-0517
Date Made Active in Reports: 02/10/2020	Last EDR Contact: 05/07/2021
Number of Days to Update: 96	Next Scheduled EDR Contact: 08/16/2021
	Data Release Frequency: Varies

RADINFO: Radiation Information Database

The Radiation Information Database (RADINFO) contains information about facilities that are regulated by U.S. Environmental Protection Agency (EPA) regulations for radiation and radioactivity.

Date of Government Version: 07/01/2019	Source: Environmental Protection Agency
Date Data Arrived at EDR: 07/01/2019	Telephone: 202-343-9775
Date Made Active in Reports: 09/23/2019	Last EDR Contact: 06/22/2021
Number of Days to Update: 84	Next Scheduled EDR Contact: 10/11/2021
	Data Release Frequency: No Update Planned

HIST FTTS: FIFRA/TSCA Tracking System Administrative Case Listing

A complete administrative case listing from the FIFRA/TSCA Tracking System (FTTS) for all ten EPA regions. The information was obtained from the National Compliance Database (NCDB). NCDB supports the implementation of FIFRA (Federal Insecticide, Fungicide, and Rodenticide Act) and TSCA (Toxic Substances Control Act). Some EPA regions are now closing out records. Because of that, and the fact that some EPA regions are not providing EPA Headquarters with updated records, it was decided to create a HIST FTTS database. It included records that may not be included in the newer FTTS database updates. This database is no longer updated.

Date of Government Version: 10/19/2006	Source: Environmental Protection Agency
Date Data Arrived at EDR: 03/01/2007	Telephone: 202-564-2501
Date Made Active in Reports: 04/10/2007	Last EDR Contact: 12/17/2007
Number of Days to Update: 40	Next Scheduled EDR Contact: 03/17/2008
	Data Release Frequency: No Update Planned

HIST FTTS INSP: FIFRA/TSCA Tracking System Inspection & Enforcement Case Listing

A complete inspection and enforcement case listing from the FIFRA/TSCA Tracking System (FTTS) for all ten EPA regions. The information was obtained from the National Compliance Database (NCDB). NCDB supports the implementation of FIFRA (Federal Insecticide, Fungicide, and Rodenticide Act) and TSCA (Toxic Substances Control Act). Some EPA regions are now closing out records. Because of that, and the fact that some EPA regions are not providing EPA Headquarters with updated records, it was decided to create a HIST FTTS database. It included records that may not be included in the newer FTTS database updates. This database is no longer updated.

Date of Government Version: 10/19/2006	Source: Environmental Protection Agency
Date Data Arrived at EDR: 03/01/2007	Telephone: 202-564-2501
Date Made Active in Reports: 04/10/2007	Last EDR Contact: 12/17/2008
Number of Days to Update: 40	Next Scheduled EDR Contact: 03/17/2008
	Data Release Frequency: No Update Planned

DOT OPS: Incident and Accident Data

Department of Transportation, Office of Pipeline Safety Incident and Accident data.

Date of Government Version: 01/02/2020	Source: Department of Transportation, Office of Pipeline Safety
Date Data Arrived at EDR: 01/28/2020	Telephone: 202-366-4595
Date Made Active in Reports: 04/17/2020	Last EDR Contact: 04/27/2021
Number of Days to Update: 80	Next Scheduled EDR Contact: 08/09/2021
	Data Release Frequency: Quarterly

CONSENT: Superfund (CERCLA) Consent Decrees

Major legal settlements that establish responsibility and standards for cleanup at NPL (Superfund) sites. Released periodically by United States District Courts after settlement by parties to litigation matters.

GOVERNMENT RECORDS SEARCHED / DATA CURRENCY TRACKING

Date of Government Version: 12/31/2020
Date Data Arrived at EDR: 01/13/2021
Date Made Active in Reports: 03/22/2021
Number of Days to Update: 68

Source: Department of Justice, Consent Decree Library
Telephone: Varies
Last EDR Contact: 07/02/2021
Next Scheduled EDR Contact: 10/18/2021
Data Release Frequency: Varies

BRS: Biennial Reporting System

The Biennial Reporting System is a national system administered by the EPA that collects data on the generation and management of hazardous waste. BRS captures detailed data from two groups: Large Quantity Generators (LQG) and Treatment, Storage, and Disposal Facilities.

Date of Government Version: 12/31/2017
Date Data Arrived at EDR: 06/22/2020
Date Made Active in Reports: 11/20/2020
Number of Days to Update: 151

Source: EPA/NTIS
Telephone: 800-424-9346
Last EDR Contact: 06/21/2021
Next Scheduled EDR Contact: 10/04/2021
Data Release Frequency: Biennially

INDIAN RESERV: Indian Reservations

This map layer portrays Indian administered lands of the United States that have any area equal to or greater than 640 acres.

Date of Government Version: 12/31/2014
Date Data Arrived at EDR: 07/14/2015
Date Made Active in Reports: 01/10/2017
Number of Days to Update: 546

Source: USGS
Telephone: 202-208-3710
Last EDR Contact: 07/02/2021
Next Scheduled EDR Contact: 10/18/2021
Data Release Frequency: Varies

FUSRAP: Formerly Utilized Sites Remedial Action Program

DOE established the Formerly Utilized Sites Remedial Action Program (FUSRAP) in 1974 to remediate sites where radioactive contamination remained from Manhattan Project and early U.S. Atomic Energy Commission (AEC) operations.

Date of Government Version: 08/08/2017
Date Data Arrived at EDR: 09/11/2018
Date Made Active in Reports: 09/14/2018
Number of Days to Update: 3

Source: Department of Energy
Telephone: 202-586-3559
Last EDR Contact: 04/28/2021
Next Scheduled EDR Contact: 08/16/2021
Data Release Frequency: Varies

UMTRA: Uranium Mill Tailings Sites

Uranium ore was mined by private companies for federal government use in national defense programs. When the mills shut down, large piles of the sand-like material (mill tailings) remain after uranium has been extracted from the ore. Levels of human exposure to radioactive materials from the piles are low; however, in some cases tailings were used as construction materials before the potential health hazards of the tailings were recognized.

Date of Government Version: 08/30/2019
Date Data Arrived at EDR: 11/15/2019
Date Made Active in Reports: 01/28/2020
Number of Days to Update: 74

Source: Department of Energy
Telephone: 505-845-0011
Last EDR Contact: 05/21/2021
Next Scheduled EDR Contact: 08/30/2021
Data Release Frequency: Varies

LEAD SMELTER 1: Lead Smelter Sites

A listing of former lead smelter site locations.

Date of Government Version: 04/27/2021
Date Data Arrived at EDR: 05/03/2021
Date Made Active in Reports: 05/19/2021
Number of Days to Update: 16

Source: Environmental Protection Agency
Telephone: 703-603-8787
Last EDR Contact: 06/29/2021
Next Scheduled EDR Contact: 10/11/2021
Data Release Frequency: Varies

LEAD SMELTER 2: Lead Smelter Sites

A list of several hundred sites in the U.S. where secondary lead smelting was done from 1931 and 1964. These sites may pose a threat to public health through ingestion or inhalation of contaminated soil or dust

GOVERNMENT RECORDS SEARCHED / DATA CURRENCY TRACKING

Date of Government Version: 04/05/2001
Date Data Arrived at EDR: 10/27/2010
Date Made Active in Reports: 12/02/2010
Number of Days to Update: 36

Source: American Journal of Public Health
Telephone: 703-305-6451
Last EDR Contact: 12/02/2009
Next Scheduled EDR Contact: N/A
Data Release Frequency: No Update Planned

US AIRS (AFS): Aerometric Information Retrieval System Facility Subsystem (AFS)

The database is a sub-system of Aerometric Information Retrieval System (AIRS). AFS contains compliance data on air pollution point sources regulated by the U.S. EPA and/or state and local air regulatory agencies. This information comes from source reports by various stationary sources of air pollution, such as electric power plants, steel mills, factories, and universities, and provides information about the air pollutants they produce. Action, air program, air program pollutant, and general level plant data. It is used to track emissions and compliance data from industrial plants.

Date of Government Version: 10/12/2016
Date Data Arrived at EDR: 10/26/2016
Date Made Active in Reports: 02/03/2017
Number of Days to Update: 100

Source: EPA
Telephone: 202-564-2496
Last EDR Contact: 09/26/2017
Next Scheduled EDR Contact: 01/08/2018
Data Release Frequency: No Update Planned

US AIRS MINOR: Air Facility System Data

A listing of minor source facilities.

Date of Government Version: 10/12/2016
Date Data Arrived at EDR: 10/26/2016
Date Made Active in Reports: 02/03/2017
Number of Days to Update: 100

Source: EPA
Telephone: 202-564-2496
Last EDR Contact: 09/26/2017
Next Scheduled EDR Contact: 01/08/2018
Data Release Frequency: No Update Planned

US MINES: Mines Master Index File

Contains all mine identification numbers issued for mines active or opened since 1971. The data also includes violation information.

Date of Government Version: 02/01/2021
Date Data Arrived at EDR: 02/24/2021
Date Made Active in Reports: 05/19/2021
Number of Days to Update: 84

Source: Department of Labor, Mine Safety and Health Administration
Telephone: 303-231-5959
Last EDR Contact: 05/25/2021
Next Scheduled EDR Contact: 09/06/2021
Data Release Frequency: Semi-Annually

MINES VIOLATIONS: MSHA Violation Assessment Data

Mines violation and assessment information. Department of Labor, Mine Safety & Health Administration.

Date of Government Version: 05/27/2021
Date Data Arrived at EDR: 05/27/2021
Date Made Active in Reports: 06/10/2021
Number of Days to Update: 14

Source: DOL, Mine Safety & Health Admini
Telephone: 202-693-9424
Last EDR Contact: 07/01/2021
Next Scheduled EDR Contact: 09/13/2021
Data Release Frequency: Quarterly

US MINES 2: Ferrous and Nonferrous Metal Mines Database Listing

This map layer includes ferrous (ferrous metal mines are facilities that extract ferrous metals, such as iron ore or molybdenum) and nonferrous (Nonferrous metal mines are facilities that extract nonferrous metals, such as gold, silver, copper, zinc, and lead) metal mines in the United States.

Date of Government Version: 05/06/2020
Date Data Arrived at EDR: 05/27/2020
Date Made Active in Reports: 08/13/2020
Number of Days to Update: 78

Source: USGS
Telephone: 703-648-7709
Last EDR Contact: 05/27/2021
Next Scheduled EDR Contact: 09/06/2021
Data Release Frequency: Varies

GOVERNMENT RECORDS SEARCHED / DATA CURRENCY TRACKING

US MINES 3: Active Mines & Mineral Plants Database Listing

Active Mines and Mineral Processing Plant operations for commodities monitored by the Minerals Information Team of the USGS.

Date of Government Version: 04/14/2011	Source: USGS
Date Data Arrived at EDR: 06/08/2011	Telephone: 703-648-7709
Date Made Active in Reports: 09/13/2011	Last EDR Contact: 05/27/2021
Number of Days to Update: 97	Next Scheduled EDR Contact: 09/06/2021
	Data Release Frequency: Varies

ABANDONED MINES: Abandoned Mines

An inventory of land and water impacted by past mining (primarily coal mining) is maintained by OSMRE to provide information needed to implement the Surface Mining Control and Reclamation Act of 1977 (SMCRA). The inventory contains information on the location, type, and extent of AML impacts, as well as, information on the cost associated with the reclamation of those problems. The inventory is based upon field surveys by State, Tribal, and OSMRE program officials. It is dynamic to the extent that it is modified as new problems are identified and existing problems are reclaimed.

Date of Government Version: 03/23/2021	Source: Department of Interior
Date Data Arrived at EDR: 03/25/2021	Telephone: 202-208-2609
Date Made Active in Reports: 06/17/2021	Last EDR Contact: 06/14/2021
Number of Days to Update: 84	Next Scheduled EDR Contact: 09/20/2021
	Data Release Frequency: Quarterly

FINDS: Facility Index System/Facility Registry System

Facility Index System. FINDS contains both facility information and 'pointers' to other sources that contain more detail. EDR includes the following FINDS databases in this report: PCS (Permit Compliance System), AIRS (Aerometric Information Retrieval System), DOCKET (Enforcement Docket used to manage and track information on civil judicial enforcement cases for all environmental statutes), FURS (Federal Underground Injection Control), C-DOCKET (Criminal Docket System used to track criminal enforcement actions for all environmental statutes), FFIS (Federal Facilities Information System), STATE (State Environmental Laws and Statutes), and PADS (PCB Activity Data System).

Date of Government Version: 02/03/2021	Source: EPA
Date Data Arrived at EDR: 03/03/2021	Telephone: (404) 562-9900
Date Made Active in Reports: 04/05/2021	Last EDR Contact: 05/18/2021
Number of Days to Update: 33	Next Scheduled EDR Contact: 09/13/2021
	Data Release Frequency: Quarterly

UXO: Unexploded Ordnance Sites

A listing of unexploded ordnance site locations

Date of Government Version: 12/31/2018	Source: Department of Defense
Date Data Arrived at EDR: 07/02/2020	Telephone: 703-704-1564
Date Made Active in Reports: 09/17/2020	Last EDR Contact: 07/07/2021
Number of Days to Update: 77	Next Scheduled EDR Contact: 10/25/2021
	Data Release Frequency: Varies

ECHO: Enforcement & Compliance History Information

ECHO provides integrated compliance and enforcement information for about 800,000 regulated facilities nationwide.

Date of Government Version: 04/04/2021	Source: Environmental Protection Agency
Date Data Arrived at EDR: 04/06/2021	Telephone: 202-564-2280
Date Made Active in Reports: 06/25/2021	Last EDR Contact: 07/01/2021
Number of Days to Update: 80	Next Scheduled EDR Contact: 10/18/2021
	Data Release Frequency: Quarterly

DOCKET HWC: Hazardous Waste Compliance Docket Listing

A complete list of the Federal Agency Hazardous Waste Compliance Docket Facilities.

GOVERNMENT RECORDS SEARCHED / DATA CURRENCY TRACKING

Date of Government Version: 11/03/2020
Date Data Arrived at EDR: 11/17/2020
Date Made Active in Reports: 02/09/2021
Number of Days to Update: 84

Source: Environmental Protection Agency
Telephone: 202-564-0527
Last EDR Contact: 05/21/2021
Next Scheduled EDR Contact: 09/06/2021
Data Release Frequency: Varies

FUELS PROGRAM: EPA Fuels Program Registered Listing

This listing includes facilities that are registered under the Part 80 (Code of Federal Regulations) EPA Fuels Programs. All companies now are required to submit new and updated registrations.

Date of Government Version: 02/17/2021
Date Data Arrived at EDR: 02/17/2021
Date Made Active in Reports: 03/22/2021
Number of Days to Update: 33

Source: EPA
Telephone: 800-385-6164
Last EDR Contact: 05/14/2021
Next Scheduled EDR Contact: 08/30/2021
Data Release Frequency: Quarterly

AIRS: Permitted Facilities Listing

A listing of Air Resources Management permits.

Date of Government Version: 01/26/2021
Date Data Arrived at EDR: 01/28/2021
Date Made Active in Reports: 02/03/2021
Number of Days to Update: 6

Source: Department of Environmental Protection
Telephone: 850-921-9558
Last EDR Contact: 04/21/2021
Next Scheduled EDR Contact: 08/09/2021
Data Release Frequency: Varies

ASBESTOS: Asbestos Notification Listing

Asbestos sites

Date of Government Version: 02/16/2021
Date Data Arrived at EDR: 02/17/2021
Date Made Active in Reports: 05/07/2021
Number of Days to Update: 79

Source: Department of Environmental Protection
Telephone: 850-717-9086
Last EDR Contact: 05/12/2021
Next Scheduled EDR Contact: 08/30/2021
Data Release Frequency: Varies

CLEANUP SITES: DEP Cleanup Sites - Contamination Locator Map Listing

This listing includes the locations of waste cleanup sites from various programs. The source of the cleanup site data includes Hazardous Waste programs, Site Investigation Section, Compliance and Enforcement Tracking, Drycleaning State Funded Cleanup Program (possibly other state funded cleanup), Storage Tank Contamination Monitoring.

Date of Government Version: 02/23/2021
Date Data Arrived at EDR: 02/24/2021
Date Made Active in Reports: 05/14/2021
Number of Days to Update: 79

Source: Department of Environmental Protection
Telephone: 866-282-0787
Last EDR Contact: 05/21/2021
Next Scheduled EDR Contact: 09/06/2021
Data Release Frequency: Quarterly

DEDB: Ethylene Dibromide Database Results

Ethylene dibromide (EDB), a soil fumigant, that has been detected in drinking water wells. The amount found exceeds the maximum contaminant level as stated in Chapter 62-550 or 520. It is a potential threat to public health when present in drinking water.

Date of Government Version: 06/22/2021
Date Data Arrived at EDR: 06/23/2021
Date Made Active in Reports: 07/12/2021
Number of Days to Update: 19

Source: Department of Environmental Protection
Telephone: 850-245-8335
Last EDR Contact: 06/22/2021
Next Scheduled EDR Contact: 09/27/2021
Data Release Frequency: Varies

DRYCLEANERS: Drycleaning Facilities

The Drycleaners database, maintained by the Department of Environmental Protection, provides information about permitted dry cleaner facilities.

GOVERNMENT RECORDS SEARCHED / DATA CURRENCY TRACKING

Date of Government Version: 04/19/2021
Date Data Arrived at EDR: 04/20/2021
Date Made Active in Reports: 07/07/2021
Number of Days to Update: 78

Source: Department of Environmental Protection
Telephone: 850-245-8927
Last EDR Contact: 04/20/2021
Next Scheduled EDR Contact: 08/02/2021
Data Release Frequency: Semi-Annually

DWM CONTAM: DWM CONTAMINATED SITES

A listing of active or known sites. The listing includes sites that need cleanup but are not actively being working on because the agency currently does not have funding (primarily petroleum and drycleaning).

Date of Government Version: 11/13/2020
Date Data Arrived at EDR: 11/17/2020
Date Made Active in Reports: 02/10/2021
Number of Days to Update: 85

Source: Department of Environmental Protection
Telephone: 850-245-7503
Last EDR Contact: 07/09/2021
Next Scheduled EDR Contact: 10/18/2021
Data Release Frequency: Varies

Financial Assurance 1: Financial Assurance Information Listing

A list of hazardous waste facilities required to provide financial assurance under RCRA.

Date of Government Version: 01/25/2021
Date Data Arrived at EDR: 01/27/2021
Date Made Active in Reports: 04/14/2021
Number of Days to Update: 77

Source: Department of Environmental Protection
Telephone: 850-245-8793
Last EDR Contact: 04/26/2021
Next Scheduled EDR Contact: 08/09/2021
Data Release Frequency: Semi-Annually

Financial Assurance 2: Financial Assurance Information Listing

A listing of financial assurance information for solid waste facilities.

Date of Government Version: 01/07/2021
Date Data Arrived at EDR: 02/26/2021
Date Made Active in Reports: 05/19/2021
Number of Days to Update: 82

Source: Department of Environmental Protection
Telephone: 850-245-8743
Last EDR Contact: 04/26/2021
Next Scheduled EDR Contact: 08/09/2021
Data Release Frequency: Semi-Annually

Financial Assurance 3: Financial Assurance Information Listing

A listing of financial assurance information for storage tanks sites.

Date of Government Version: 01/26/2021
Date Data Arrived at EDR: 01/28/2021
Date Made Active in Reports: 02/03/2021
Number of Days to Update: 6

Source: Department of Environmental Protection
Telephone: 850-245-8853
Last EDR Contact: 04/21/2021
Next Scheduled EDR Contact: 08/09/2021
Data Release Frequency: Quarterly

FL Cattle Dip. Vats: Cattle Dipping Vats

From the 1910's through the 1950's, these vats were filled with an arsenic solution for the control and eradication of the cattle fever tick. Other pesticides, such as DDT, were also widely used. By State law, all cattle, horses, mules, goats, and other susceptible animals were required to be dipped every 14 days. Under certain circumstances, the arsenic and other pesticides remaining at the site may present an environmental or public health hazard.

Date of Government Version: 09/27/2019
Date Data Arrived at EDR: 01/10/2020
Date Made Active in Reports: 02/11/2020
Number of Days to Update: 32

Source: Department of Environmental Protection
Telephone: 850-245-4444
Last EDR Contact: 07/09/2021
Next Scheduled EDR Contact: 10/18/2021
Data Release Frequency: No Update Planned

HW GEN: Hazardous Waste Generators

Small Quantity Hazardous Waste Generators are regulated under the federal Resource Conservation and Recovery Act (RCRA) and applicable state regulations as generators of hazardous wastes in quantities greater than 100 Kg but less than 1,000 Kg in any one calendar month. Large Quantity Generators of Hazardous Waste are tracked in this coverage based on their notification to the Department of Environmental Protection as to their handler status, or based on inspections conducted at their facilities. These facilities are regulated under the federal Resource Conservation and Recovery Act (RCRA) and applicable state regulations as generators of hazardous wastes in quantities equal to or greater than 1,000 Kg in any one calendar month.

GOVERNMENT RECORDS SEARCHED / DATA CURRENCY TRACKING

Date of Government Version: 03/23/2021
Date Data Arrived at EDR: 03/24/2021
Date Made Active in Reports: 06/10/2021
Number of Days to Update: 78

Source: Department of Environmental Protection
Telephone: 850-245-8758
Last EDR Contact: 06/17/2021
Next Scheduled EDR Contact: 10/04/2021
Data Release Frequency: Quarterly

RESP PARTY: Responsible Party Sites Listing Open, inactive and closed responsible party sites

Date of Government Version: 03/29/2021
Date Data Arrived at EDR: 03/30/2021
Date Made Active in Reports: 06/21/2021
Number of Days to Update: 83

Source: Department of Environmental Protection
Telephone: 850-245-8758
Last EDR Contact: 06/28/2021
Next Scheduled EDR Contact: 10/11/2021
Data Release Frequency: Quarterly

SITE INV SITES: Site Investigation Section Sites Listing

Statewide coverage of Site Investigation Section (SIS) sites. Site Investigation is a Section within the Bureau of Waste Cleanup, Division of Waste Management. SIS provides technical support to FDEP District Waste Cleanup Programs and conducts contamination assessments throughout the state.

Date of Government Version: 02/16/2021
Date Data Arrived at EDR: 02/17/2021
Date Made Active in Reports: 05/07/2021
Number of Days to Update: 79

Source: Department of Environmental Protection
Telephone: 850-245-8953
Last EDR Contact: 05/14/2021
Next Scheduled EDR Contact: 08/30/2021
Data Release Frequency: Quarterly

TIER 2: Tier 2 Facility Listing

A listing of facilities which store or manufacture hazardous materials that submit a chemical inventory report.

Date of Government Version: 12/31/2019
Date Data Arrived at EDR: 06/05/2020
Date Made Active in Reports: 08/19/2020
Number of Days to Update: 75

Source: Department of Environmental Protection
Telephone: 850-413-9970
Last EDR Contact: 06/02/2021
Next Scheduled EDR Contact: 09/20/2021
Data Release Frequency: Varies

UIC: Underground Injection Wells Database Listing

A listing of Class I wells. Class I wells are used to inject hazardous waste, nonhazardous waste, or municipal waste below the lowermost USDW.

Date of Government Version: 01/20/2021
Date Data Arrived at EDR: 01/21/2021
Date Made Active in Reports: 04/12/2021
Number of Days to Update: 81

Source: Department of Environmental Protection
Telephone: 850-245-8655
Last EDR Contact: 07/09/2021
Next Scheduled EDR Contact: 08/02/2021
Data Release Frequency: Varies

WASTEWATER: Wastewater Facility Regulation Database

Domestic and industrial wastewater facilities.

Date of Government Version: 01/29/2021
Date Data Arrived at EDR: 02/02/2021
Date Made Active in Reports: 04/23/2021
Number of Days to Update: 80

Source: Department of Environmental Protection
Telephone: 850-245-8600
Last EDR Contact: 04/30/2021
Next Scheduled EDR Contact: 08/16/2021
Data Release Frequency: Quarterly

MINES MRDS: Mineral Resources Data System Mineral Resources Data System

Date of Government Version: 04/06/2018
Date Data Arrived at EDR: 10/21/2019
Date Made Active in Reports: 10/24/2019
Number of Days to Update: 3

Source: USGS
Telephone: 703-648-6533
Last EDR Contact: 05/27/2021
Next Scheduled EDR Contact: 09/06/2021
Data Release Frequency: Varies

GOVERNMENT RECORDS SEARCHED / DATA CURRENCY TRACKING

PCS ENF: Enforcement data

No description is available for this data

Date of Government Version: 12/31/2014
Date Data Arrived at EDR: 02/05/2015
Date Made Active in Reports: 03/06/2015
Number of Days to Update: 29

Source: EPA
Telephone: 202-564-2497
Last EDR Contact: 06/30/2021
Next Scheduled EDR Contact: 10/18/2021
Data Release Frequency: No Update Planned

PCS INACTIVE: Listing of Inactive PCS Permits

An inactive permit is a facility that has shut down or is no longer discharging.

Date of Government Version: 11/05/2014
Date Data Arrived at EDR: 01/06/2015
Date Made Active in Reports: 05/06/2015
Number of Days to Update: 120

Source: EPA
Telephone: 202-564-2496
Last EDR Contact: 06/30/2021
Next Scheduled EDR Contact: 10/18/2021
Data Release Frequency: No Update Planned

PCS: Permit Compliance System

PCS is a computerized management information system that contains data on National Pollutant Discharge Elimination System (NPDES) permit holding facilities. PCS tracks the permit, compliance, and enforcement status of NPDES facilities.

Date of Government Version: 07/14/2011
Date Data Arrived at EDR: 08/05/2011
Date Made Active in Reports: 09/29/2011
Number of Days to Update: 55

Source: EPA, Office of Water
Telephone: 202-564-2496
Last EDR Contact: 06/30/2021
Next Scheduled EDR Contact: 10/18/2021
Data Release Frequency: No Update Planned

EDR HIGH RISK HISTORICAL RECORDS

EDR Exclusive Records

EDR MGP: EDR Proprietary Manufactured Gas Plants

The EDR Proprietary Manufactured Gas Plant Database includes records of coal gas plants (manufactured gas plants) compiled by EDR's researchers. Manufactured gas sites were used in the United States from the 1800's to 1950's to produce a gas that could be distributed and used as fuel. These plants used whale oil, rosin, coal, or a mixture of coal, oil, and water that also produced a significant amount of waste. Many of the byproducts of the gas production, such as coal tar (oily waste containing volatile and non-volatile chemicals), sludges, oils and other compounds are potentially hazardous to human health and the environment. The byproduct from this process was frequently disposed of directly at the plant site and can remain or spread slowly, serving as a continuous source of soil and groundwater contamination.

Date of Government Version: N/A
Date Data Arrived at EDR: N/A
Date Made Active in Reports: N/A
Number of Days to Update: N/A

Source: EDR, Inc.
Telephone: N/A
Last EDR Contact: N/A
Next Scheduled EDR Contact: N/A
Data Release Frequency: No Update Planned

EDR Hist Auto: EDR Exclusive Historical Auto Stations

EDR has searched selected national collections of business directories and has collected listings of potential gas station/filling station/service station sites that were available to EDR researchers. EDR's review was limited to those categories of sources that might, in EDR's opinion, include gas station/filling station/service station establishments. The categories reviewed included, but were not limited to gas, gas station, gasoline station, filling station, auto, automobile repair, auto service station, service station, etc. This database falls within a category of information EDR classifies as "High Risk Historical Records", or HRHR. EDR's HRHR effort presents unique and sometimes proprietary data about past sites and operations that typically create environmental concerns, but may not show up in current government records searches.

Date of Government Version: N/A
Date Data Arrived at EDR: N/A
Date Made Active in Reports: N/A
Number of Days to Update: N/A

Source: EDR, Inc.
Telephone: N/A
Last EDR Contact: N/A
Next Scheduled EDR Contact: N/A
Data Release Frequency: Varies

GOVERNMENT RECORDS SEARCHED / DATA CURRENCY TRACKING

EDR Hist Cleaner: EDR Exclusive Historical Cleaners

EDR has searched selected national collections of business directories and has collected listings of potential dry cleaner sites that were available to EDR researchers. EDR's review was limited to those categories of sources that might, in EDR's opinion, include dry cleaning establishments. The categories reviewed included, but were not limited to dry cleaners, cleaners, laundry, laundromat, cleaning/laundry, wash & dry etc. This database falls within a category of information EDR classifies as "High Risk Historical Records", or HRHR. EDR's HRHR effort presents unique and sometimes proprietary data about past sites and operations that typically create environmental concerns, but may not show up in current government records searches.

Date of Government Version: N/A
Date Data Arrived at EDR: N/A
Date Made Active in Reports: N/A
Number of Days to Update: N/A

Source: EDR, Inc.
Telephone: N/A
Last EDR Contact: N/A
Next Scheduled EDR Contact: N/A
Data Release Frequency: Varies

EDR RECOVERED GOVERNMENT ARCHIVES

Exclusive Recovered Govt. Archives

RGA HWS: Recovered Government Archive State Hazardous Waste Facilities List

The EDR Recovered Government Archive State Hazardous Waste database provides a list of SHWS incidents derived from historical databases and includes many records that no longer appear in current government lists. Compiled from Records formerly available from the Department of Environmental Protection in Florida.

Date of Government Version: N/A
Date Data Arrived at EDR: 07/01/2013
Date Made Active in Reports: 12/30/2013
Number of Days to Update: 182

Source: Department of Environmental Protection
Telephone: N/A
Last EDR Contact: 06/01/2012
Next Scheduled EDR Contact: N/A
Data Release Frequency: Varies

RGA LF: Recovered Government Archive Solid Waste Facilities List

The EDR Recovered Government Archive Landfill database provides a list of landfills derived from historical databases and includes many records that no longer appear in current government lists. Compiled from Records formerly available from the Department of Environmental Protection in Florida.

Date of Government Version: N/A
Date Data Arrived at EDR: 07/01/2013
Date Made Active in Reports: 01/10/2014
Number of Days to Update: 193

Source: Department of Environmental Protection
Telephone: N/A
Last EDR Contact: 06/01/2012
Next Scheduled EDR Contact: N/A
Data Release Frequency: Varies

RGA LUST: Recovered Government Archive Leaking Underground Storage Tank

The EDR Recovered Government Archive Leaking Underground Storage Tank database provides a list of LUST incidents derived from historical databases and includes many records that no longer appear in current government lists. Compiled from Records formerly available from the Department of Environmental Protection in Florida.

Date of Government Version: N/A
Date Data Arrived at EDR: 07/01/2013
Date Made Active in Reports: 12/30/2013
Number of Days to Update: 182

Source: Department of Environmental Protection
Telephone: N/A
Last EDR Contact: 06/01/2012
Next Scheduled EDR Contact: N/A
Data Release Frequency: Varies

COUNTY RECORDS

ALACHUA COUNTY:

FACILITY LIST ALACHUA: Facility List

List of all regulated facilities in Alachua County.

Date of Government Version: 03/19/2021
Date Data Arrived at EDR: 03/23/2021
Date Made Active in Reports: 06/09/2021
Number of Days to Update: 78

Source: Alachua County Environmental Protection Department
Telephone: 352-264-6800
Last EDR Contact: 06/15/2021
Next Scheduled EDR Contact: 10/04/2021
Data Release Frequency: Annually

BROWARD COUNTY:

GOVERNMENT RECORDS SEARCHED / DATA CURRENCY TRACKING

AST BROWARD: Aboveground Storage Tanks

Aboveground storage tank locations in Broward County.

Date of Government Version: 02/12/2021

Date Data Arrived at EDR: 06/10/2021

Date Made Active in Reports: 06/11/2021

Number of Days to Update: 1

Source: Broward County Environmental Protection Department

Telephone: 954-818-7509

Last EDR Contact: 05/18/2021

Next Scheduled EDR Contact: 09/06/2021

Data Release Frequency: Varies

UST BROWARD: Underground Storage Tanks

All known regulated storage tanks within Broward County, including those tanks that have been closed

Date of Government Version: 02/12/2021

Date Data Arrived at EDR: 06/10/2021

Date Made Active in Reports: 06/11/2021

Number of Days to Update: 1

Source: Broward County Environmental Protection Department

Telephone: 954-818-7509

Last EDR Contact: 05/18/2021

Next Scheduled EDR Contact: 09/06/2021

Data Release Frequency: Varies

HILLSBOROUGH COUNTY:

LF HILLSBOROUGH: Hillsborough County LF

Hillsborough county landfill sites.

Date of Government Version: 04/07/2021

Date Data Arrived at EDR: 04/07/2021

Date Made Active in Reports: 06/24/2021

Number of Days to Update: 78

Source: Hillsborough County Environmental Protection Commission

Telephone: 813-627-2600

Last EDR Contact: 06/29/2021

Next Scheduled EDR Contact: 10/18/2021

Data Release Frequency: Varies

MIAMI-DADE COUNTY:

DADE CO AP: Air Permit Sites

Facilities that release or have a potential to release pollutants.

Date of Government Version: 02/23/2021

Date Data Arrived at EDR: 02/23/2021

Date Made Active in Reports: 05/12/2021

Number of Days to Update: 78

Source: Department of Environmental Resources Management

Telephone: 305-372-6755

Last EDR Contact: 05/24/2021

Next Scheduled EDR Contact: 09/06/2021

Data Release Frequency: Semi-Annually

DADE CO AW: Agricultural Waste Listing

A listing of agricultural waste sites

Date of Government Version: 02/23/2021

Date Data Arrived at EDR: 02/23/2021

Date Made Active in Reports: 05/12/2021

Number of Days to Update: 78

Source: Miami-Dade County Division of Environmental Resources Management

Telephone: 305-372-6715

Last EDR Contact: 05/24/2021

Next Scheduled EDR Contact: 09/06/2021

Data Release Frequency: Varies

DADE CO LW: Liquid Waste Transporter List

The Liquid Waste Transporter permit regulates the transportation of various types of liquid and solid waste, including hazardous waste, waste oil and oily waste waters, septic and grease trap waste, biomedical waste, spent radiator fluid, photo chemical waste, dry sewage sludge, and other types of non-hazardous industrial waste. The Liquid Waste Transporter permits needed to protect the environment and the public from improperly handled and transported waste.

Date of Government Version: 02/23/2021

Date Data Arrived at EDR: 02/23/2021

Date Made Active in Reports: 05/12/2021

Number of Days to Update: 78

Source: DERM

Telephone: 305-372-6755

Last EDR Contact: 05/24/2021

Next Scheduled EDR Contact: 09/06/2021

Data Release Frequency: Quarterly

GOVERNMENT RECORDS SEARCHED / DATA CURRENCY TRACKING

DADE GTO: Grease Trap Sites

Any non-residential facility that discharges waste to a sanitary sewer.

Date of Government Version: 02/23/2021

Date Data Arrived at EDR: 02/23/2021

Date Made Active in Reports: 05/12/2021

Number of Days to Update: 78

Source: Dade County Dept. of Env. Resources Mgmt.

Telephone: 305-372-6508

Last EDR Contact: 05/24/2021

Next Scheduled EDR Contact: 09/06/2021

Data Release Frequency: Semi-Annually

DADE MOP: Marine Facilities Operating Permit

What is this permit used for? Miami-Dade County Ordinance 89-104 and Section 24-18 of the Code of Miami-Dade County require the following types of marine facilities to obtain annual operating permits from DERM: All recreational boat docking facilities with ten (10) or more boat slips, moorings, davit spaces, and vessel tie-up spaces. All boat storage facilities contiguous to tidal waters in Miami-Dade County with ten (10) or more dry storage spaces including boatyards and boat manufacturing facilities.

Date of Government Version: 02/23/2021

Date Data Arrived at EDR: 02/23/2021

Date Made Active in Reports: 05/12/2021

Number of Days to Update: 78

Source: DERM

Telephone: 305-372-3576

Last EDR Contact: 05/24/2021

Next Scheduled EDR Contact: 09/06/2021

Data Release Frequency: Quarterly

DADE MRE: Maimi River Enforcement

The Miami River Enforcement database files were created for facilities and in some instances vessels that were inspected by a workgroup within the Department that was identified as the Miami River Enforcement Group. The files do not all necessarily reflect enforcement cases and some were created for locations that were permitted by other Sections within the Department.

Date of Government Version: 06/05/2013

Date Data Arrived at EDR: 06/06/2013

Date Made Active in Reports: 08/06/2013

Number of Days to Update: 61

Source: DERM

Telephone: 305-372-3576

Last EDR Contact: 05/24/2021

Next Scheduled EDR Contact: 09/06/2021

Data Release Frequency: Quarterly

DADE_IWP: Industrial Waste Permit Sites

Facilities that either generate more than 25,000 of wastewater per day to sanitary sewers or are pre-defined by EPA.

Date of Government Version: 02/23/2021

Date Data Arrived at EDR: 02/23/2021

Date Made Active in Reports: 05/12/2021

Number of Days to Update: 78

Source: Department of Environmental Resources Management

Telephone: 305-372-6700

Last EDR Contact: 05/24/2021

Next Scheduled EDR Contact: 09/06/2021

Data Release Frequency: Semi-Annually

ENF: Enforcement Case Tracking System Sites

Enforcement cases monitored by the Dade County Department of Environmental Resources Management.

Date of Government Version: 02/25/2021

Date Data Arrived at EDR: 02/26/2021

Date Made Active in Reports: 05/19/2021

Number of Days to Update: 82

Source: Department of Environmental Resources Management

Telephone: 305-372-6755

Last EDR Contact: 05/24/2021

Next Scheduled EDR Contact: 09/06/2021

Data Release Frequency: Semi-Annually

SPILLS DADE: Fuel Spills Cases

DERM documents fuel spills of sites that are not in a state program.

Date of Government Version: 01/08/2009

Date Data Arrived at EDR: 01/13/2009

Date Made Active in Reports: 02/05/2009

Number of Days to Update: 23

Source: Department of Environmental Resources Management

Telephone: 305-372-6755

Last EDR Contact: 05/24/2021

Next Scheduled EDR Contact: 09/06/2021

Data Release Frequency: Semi-Annually

GOVERNMENT RECORDS SEARCHED / DATA CURRENCY TRACKING

UST DADE: Storage Tanks

A listing of aboveground and underground storage tank site locations.

Date of Government Version: 06/03/2019

Date Data Arrived at EDR: 11/19/2020

Date Made Active in Reports: 02/03/2021

Number of Days to Update: 76

Source: Department of Environmental Resource Management

Telephone: 305-372-6700

Last EDR Contact: 05/24/2021

Next Scheduled EDR Contact: 09/06/2021

Data Release Frequency: Semi-Annually

PALM BEACH COUNTY:

LF PALM BEACH: Palm Beach County LF

Palm Beach County Inventory of Solid Waste Sites.

Date of Government Version: 09/01/2011

Date Data Arrived at EDR: 09/20/2011

Date Made Active in Reports: 10/10/2011

Number of Days to Update: 20

Source: Palm Beach County Solid Waste Authority

Telephone: 561-640-4000

Last EDR Contact: 06/10/2021

Next Scheduled EDR Contact: 09/20/2021

Data Release Frequency: Varies

OTHER DATABASE(S)

Depending on the geographic area covered by this report, the data provided in these specialty databases may or may not be complete. For example, the existence of wetlands information data in a specific report does not mean that all wetlands in the area covered by the report are included. Moreover, the absence of any reported wetlands information does not necessarily mean that wetlands do not exist in the area covered by the report.

CT MANIFEST: Hazardous Waste Manifest Data

Facility and manifest data. Manifest is a document that lists and tracks hazardous waste from the generator through transporters to a tsd facility.

Date of Government Version: 10/05/2020

Date Data Arrived at EDR: 02/17/2021

Date Made Active in Reports: 05/10/2021

Number of Days to Update: 82

Source: Department of Energy & Environmental Protection

Telephone: 860-424-3375

Last EDR Contact: 05/11/2021

Next Scheduled EDR Contact: 08/23/2021

Data Release Frequency: No Update Planned

NJ MANIFEST: Manifest Information

Hazardous waste manifest information.

Date of Government Version: 12/31/2018

Date Data Arrived at EDR: 04/10/2019

Date Made Active in Reports: 05/16/2019

Number of Days to Update: 36

Source: Department of Environmental Protection

Telephone: N/A

Last EDR Contact: 07/09/2021

Next Scheduled EDR Contact: 10/18/2021

Data Release Frequency: Annually

NY MANIFEST: Facility and Manifest Data

Manifest is a document that lists and tracks hazardous waste from the generator through transporters to a TSD facility.

Date of Government Version: 01/01/2019

Date Data Arrived at EDR: 04/29/2020

Date Made Active in Reports: 07/10/2020

Number of Days to Update: 72

Source: Department of Environmental Conservation

Telephone: 518-402-8651

Last EDR Contact: 04/30/2021

Next Scheduled EDR Contact: 08/09/2021

Data Release Frequency: Quarterly

GOVERNMENT RECORDS SEARCHED / DATA CURRENCY TRACKING

PA MANIFEST: Manifest Information

Hazardous waste manifest information.

Date of Government Version: 06/30/2018
Date Data Arrived at EDR: 07/19/2019
Date Made Active in Reports: 09/10/2019
Number of Days to Update: 53

Source: Department of Environmental Protection
Telephone: 717-783-8990
Last EDR Contact: 07/07/2021
Next Scheduled EDR Contact: 10/25/2021
Data Release Frequency: Annually

RI MANIFEST: Manifest information

Hazardous waste manifest information

Date of Government Version: 12/31/2019
Date Data Arrived at EDR: 02/11/2021
Date Made Active in Reports: 02/24/2021
Number of Days to Update: 13

Source: Department of Environmental Management
Telephone: 401-222-2797
Last EDR Contact: 05/13/2021
Next Scheduled EDR Contact: 08/30/2021
Data Release Frequency: Annually

WI MANIFEST: Manifest Information

Hazardous waste manifest information.

Date of Government Version: 05/31/2018
Date Data Arrived at EDR: 06/19/2019
Date Made Active in Reports: 09/03/2019
Number of Days to Update: 76

Source: Department of Natural Resources
Telephone: N/A
Last EDR Contact: 06/03/2021
Next Scheduled EDR Contact: 09/20/2021
Data Release Frequency: Annually

Oil/Gas Pipelines

Source: Endeavor Business Media

Petroleum Bundle (Crude Oil, Refined Products, Petrochemicals, Gas Liquids (LPG/NGL), and Specialty Gases (Miscellaneous)) N = Natural Gas Bundle (Natural Gas, Gas Liquids (LPG/NGL), and Specialty Gases (Miscellaneous)). This map includes information copyrighted by Endeavor Business Media. This information is provided on a best effort basis and Endeavor Business Media does not guarantee its accuracy nor warrant its fitness for any particular purpose. Such information has been reprinted with the permission of Endeavor Business Media.

Electric Power Transmission Line Data

Source: Endeavor Business Media

This map includes information copyrighted by Endeavor Business Media. This information is provided on a best effort basis and Endeavor Business Media does not guarantee its accuracy nor warrant its fitness for any particular purpose. Such information has been reprinted with the permission of Endeavor Business Media.

Sensitive Receptors: There are individuals deemed sensitive receptors due to their fragile immune systems and special sensitivity to environmental discharges. These sensitive receptors typically include the elderly, the sick, and children. While the location of all sensitive receptors cannot be determined, EDR indicates those buildings and facilities - schools, daycares, hospitals, medical centers, and nursing homes - where individuals who are sensitive receptors are likely to be located.

AHA Hospitals:

Source: American Hospital Association, Inc.

Telephone: 312-280-5991

The database includes a listing of hospitals based on the American Hospital Association's annual survey of hospitals.

Medical Centers: Provider of Services Listing

Source: Centers for Medicare & Medicaid Services

Telephone: 410-786-3000

A listing of hospitals with Medicare provider number, produced by Centers of Medicare & Medicaid Services, a federal agency within the U.S. Department of Health and Human Services.

Nursing Homes

Source: National Institutes of Health

Telephone: 301-594-6248

Information on Medicare and Medicaid certified nursing homes in the United States.

Public Schools

Source: National Center for Education Statistics

Telephone: 202-502-7300

The National Center for Education Statistics' primary database on elementary and secondary public education in the United States. It is a comprehensive, annual, national statistical database of all public elementary and secondary schools and school districts, which contains data that are comparable across all states.

GOVERNMENT RECORDS SEARCHED / DATA CURRENCY TRACKING

Private Schools

Source: National Center for Education Statistics

Telephone: 202-502-7300

The National Center for Education Statistics' primary database on private school locations in the United States.

Daycare Centers: Department of Children & Families

Source: Provider Information

Telephone: 850-488-4900

Flood Zone Data: This data was obtained from the Federal Emergency Management Agency (FEMA). It depicts 100-year and 500-year flood zones as defined by FEMA. It includes the National Flood Hazard Layer (NFHL) which incorporates Flood Insurance Rate Map (FIRM) data and Q3 data from FEMA in areas not covered by NFHL.

Source: FEMA

Telephone: 877-336-2627

Date of Government Version: 2003, 2015

NWI: National Wetlands Inventory. This data, available in select counties across the country, was obtained by EDR in 2002, 2005 and 2010 from the U.S. Fish and Wildlife Service.

State Wetlands Data: Wetlands Inventory

Source: Department of Environmental Protection

Telephone: 850-245-8238

Current USGS 7.5 Minute Topographic Map

Source: U.S. Geological Survey

STREET AND ADDRESS INFORMATION

© 2015 TomTom North America, Inc. All rights reserved. This material is proprietary and the subject of copyright protection and other intellectual property rights owned by or licensed to Tele Atlas North America, Inc. The use of this material is subject to the terms of a license agreement. You will be held liable for any unauthorized copying or disclosure of this material.

GEOCHECK[®] - PHYSICAL SETTING SOURCE ADDENDUM

TARGET PROPERTY ADDRESS

CMT - WHITING EDR REQUEST
CMT - WHITING EDR REQUEST
TAMPA, FL 33602

TARGET PROPERTY COORDINATES

Latitude (North):	27.9456 - 27° 56' 44.16"
Longitude (West):	82.452 - 82° 27' 7.20"
Universal Transverse Mercator:	Zone 17
UTM X (Meters):	357152.7
UTM Y (Meters):	3091853.2
Elevation:	8 ft. above sea level

USGS TOPOGRAPHIC MAP

Target Property Map:	5655712 TAMPA, FL
Version Date:	2012

EDR's GeoCheck Physical Setting Source Addendum is provided to assist the environmental professional in forming an opinion about the impact of potential contaminant migration.

Assessment of the impact of contaminant migration generally has two principle investigative components:

1. Groundwater flow direction, and
2. Groundwater flow velocity.

Groundwater flow direction may be impacted by surface topography, hydrology, hydrogeology, characteristics of the soil, and nearby wells. Groundwater flow velocity is generally impacted by the nature of the geologic strata.

GEOCHECK® - PHYSICAL SETTING SOURCE SUMMARY

GROUNDWATER FLOW DIRECTION INFORMATION

Groundwater flow direction for a particular site is best determined by a qualified environmental professional using site-specific well data. If such data is not reasonably ascertainable, it may be necessary to rely on other sources of information, such as surface topographic information, hydrologic information, hydrogeologic data collected on nearby properties, and regional groundwater flow information (from deep aquifers).

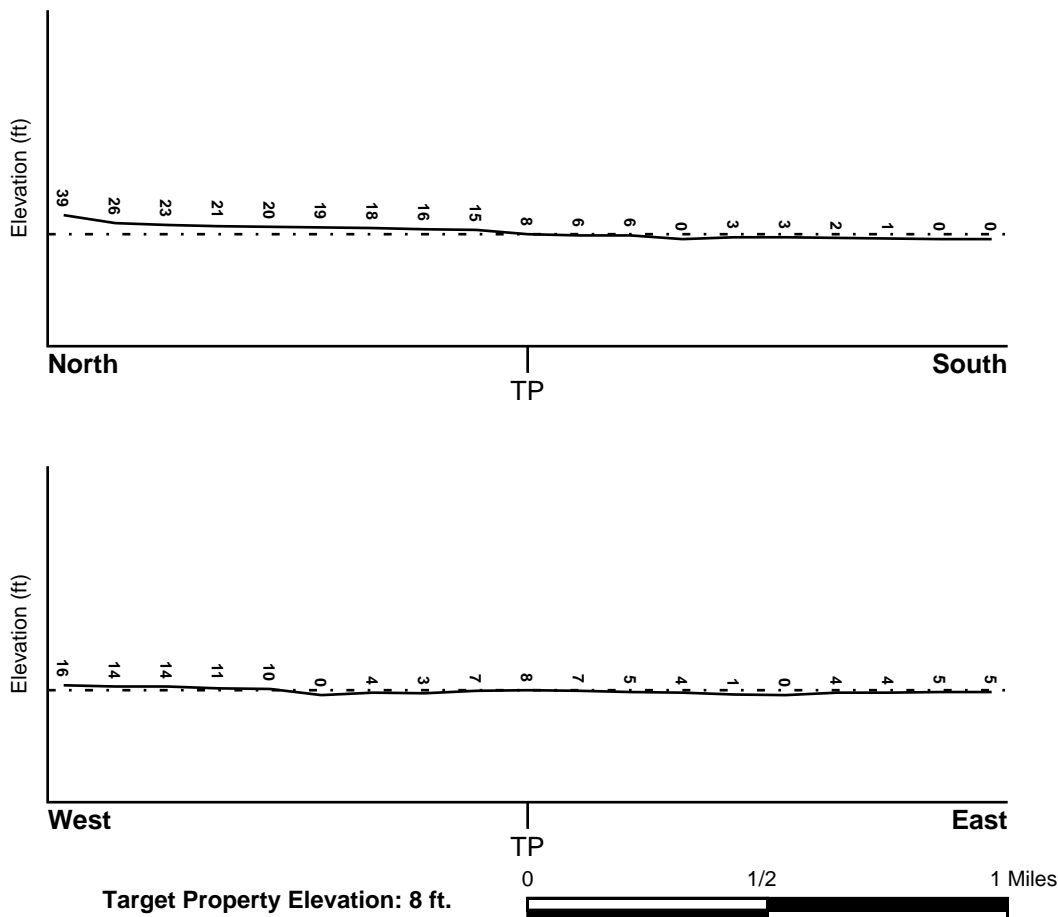
TOPOGRAPHIC INFORMATION

Surface topography may be indicative of the direction of surficial groundwater flow. This information can be used to assist the environmental professional in forming an opinion about the impact of nearby contaminated properties or, should contamination exist on the target property, what downgradient sites might be impacted.

TARGET PROPERTY TOPOGRAPHY

General Topographic Gradient: General SE

SURROUNDING TOPOGRAPHY: ELEVATION PROFILES



Source: Topography has been determined from the USGS 7.5' Digital Elevation Model and should be evaluated on a relative (not an absolute) basis. Relative elevation information between sites of close proximity should be field verified.

GEOCHECK® - PHYSICAL SETTING SOURCE SUMMARY

HYDROLOGIC INFORMATION

Surface water can act as a hydrologic barrier to groundwater flow. Such hydrologic information can be used to assist the environmental professional in forming an opinion about the impact of nearby contaminated properties or, should contamination exist on the target property, what downgradient sites might be impacted.

Refer to the Physical Setting Source Map following this summary for hydrologic information (major waterways and bodies of water).

FEMA FLOOD ZONE

<u>Flood Plain Panel at Target Property</u>	<u>FEMA Source Type</u>
12057C0354H	FEMA FIRM Flood data
<u>Additional Panels in search area:</u>	<u>FEMA Source Type</u>
12057C0358H	FEMA FIRM Flood data
12057C0362H	FEMA FIRM Flood data

NATIONAL WETLAND INVENTORY

<u>NWI Quad at Target Property</u>	<u>NWI Electronic Data Coverage</u>
TAMPA	YES - refer to the Overview Map and Detail Map

HYDROGEOLOGIC INFORMATION

Hydrogeologic information obtained by installation of wells on a specific site can often be an indicator of groundwater flow direction in the immediate area. Such hydrogeologic information can be used to assist the environmental professional in forming an opinion about the impact of nearby contaminated properties or, should contamination exist on the target property, what downgradient sites might be impacted.

Site-Specific Hydrogeological Data*:

Search Radius:	1.25 miles
Status:	Not found

AQUIFLOW®

Search Radius: 1.000 Mile.

EDR has developed the AQUIFLOW Information System to provide data on the general direction of groundwater flow at specific points. EDR has reviewed reports submitted by environmental professionals to regulatory authorities at select sites and has extracted the date of the report, groundwater flow direction as determined hydrogeologically, and the depth to water table.

<u>MAP ID</u>	<u>LOCATION FROM TP</u>	<u>GENERAL DIRECTION GROUNDWATER FLOW</u>
4	1/8 - 1/4 Mile East	E
7	1/4 - 1/2 Mile North	SW
C8	1/4 - 1/2 Mile ESE	SE
C9	1/4 - 1/2 Mile ESE	S
10	1/4 - 1/2 Mile NE	SSE
12	1/4 - 1/2 Mile NW	SSW
13	1/4 - 1/2 Mile ENE	E

GEOCHECK® - PHYSICAL SETTING SOURCE SUMMARY

<u>MAP ID</u>	<u>LOCATION FROM TP</u>	<u>GENERAL DIRECTION GROUNDWATER FLOW</u>
15	1/2 - 1 Mile North	NNW
D16	1/2 - 1 Mile NNE	NE
D17	1/2 - 1 Mile NE	NNE
27	1/2 - 1 Mile SW	NNE
H29	1/2 - 1 Mile ENE	VARIES
44	1/2 - 1 Mile ENE	SSW
45	1/2 - 1 Mile ENE	SSW
2G	1/2 - 1 Mile North	NNW
3G	1/2 - 1 Mile NE	NNE
4G	1/2 - 1 Mile NNE	NE
5G	1/2 - 1 Mile ENE	SSW
6G	1/2 - 1 Mile ENE	SSW
8G	1/4 - 1/2 Mile NW	SSW
9G	1/2 - 1 Mile ENE	VARIES
10G	1/4 - 1/2 Mile North	SW
11G	1/4 - 1/2 Mile NE	SSE
12G	1/4 - 1/2 Mile ENE	E
13G	1/8 - 1/4 Mile East	E
14G	1/4 - 1/2 Mile ESE	S
15G	1/4 - 1/2 Mile ESE	SE
16G	1/2 - 1 Mile SW	NNE

For additional site information, refer to Physical Setting Source Map Findings.

GEOCHECK® - PHYSICAL SETTING SOURCE SUMMARY

GROUNDWATER FLOW VELOCITY INFORMATION

Groundwater flow velocity information for a particular site is best determined by a qualified environmental professional using site specific geologic and soil strata data. If such data are not reasonably ascertainable, it may be necessary to rely on other sources of information, including geologic age identification, rock stratigraphic unit and soil characteristics data collected on nearby properties and regional soil information. In general, contaminant plumes move more quickly through sandy-gravelly types of soils than silty-clayey types of soils.

GEOLOGIC INFORMATION IN GENERAL AREA OF TARGET PROPERTY

Geologic information can be used by the environmental professional in forming an opinion about the relative speed at which contaminant migration may be occurring.

ROCK STRATIGRAPHIC UNIT


Era:	Cenozoic
System:	Tertiary
Series:	Miocene
Code:	Tm (decoded above as Era, System & Series)

GEOLOGIC AGE IDENTIFICATION

Category: Stratified Sequence

Geologic Age and Rock Stratigraphic Unit Source: P.G. Schruben, R.E. Arndt and W.J. Bawiec, Geology of the Conterminous U.S. at 1:2,500,000 Scale - a digital representation of the 1974 P.B. King and H.M. Beikman Map, USGS Digital Data Series DDS - 11 (1994).

SSURGO SOIL MAP - 6575057.2s



- ★ Target Property
- ∨ SSURGO Soil
- ∨ Water

0 1/16 1/8 1/4 Miles



SITE NAME: CMT - Whiting EDR Request
ADDRESS: CMT - Whiting EDR Request
Tampa FL 33602
LAT/LONG: 27.9456 / 82.452

CLIENT: Crawford, Murphy & Tilly
CONTACT: Justin Godin
INQUIRY #: 6575057.2s
DATE: July 13, 2021 3:32 pm

GEOCHECK® - PHYSICAL SETTING SOURCE SUMMARY

DOMINANT SOIL COMPOSITION IN GENERAL AREA OF TARGET PROPERTY

The U.S. Department of Agriculture's (USDA) Soil Conservation Service (SCS) leads the National Cooperative Soil Survey (NCSS) and is responsible for collecting, storing, maintaining and distributing soil survey information for privately owned lands in the United States. A soil map in a soil survey is a representation of soil patterns in a landscape. The following information is based on Soil Conservation Service SSURGO data.

Soil Map ID: 1

Soil Component Name: Urban land

Soil Surface Texture: variable

Hydrologic Group: Not reported

Soil Drainage Class:
Hydric Status: Not hydric

Corrosion Potential - Uncoated Steel: Not Reported

Depth to Bedrock Min: > 0 inches

Depth to Watertable Min: > 0 inches

Soil Layer Information							
Layer	Boundary		Soil Texture Class	Classification		Saturated hydraulic conductivity micro m/sec	Soil Reaction (pH)
	Upper	Lower		AASHTO Group	Unified Soil		
1	0 inches	5 inches	variable	Not reported	Not reported	Max: Min:	Max: Min:

LOCAL / REGIONAL WATER AGENCY RECORDS

EDR Local/Regional Water Agency records provide water well information to assist the environmental professional in assessing sources that may impact ground water flow direction, and in forming an opinion about the impact of contaminant migration on nearby drinking water wells.

WELL SEARCH DISTANCE INFORMATION

<u>DATABASE</u>	<u>SEARCH DISTANCE (miles)</u>
Federal USGS	1.000
Federal FRDS PWS	Nearest PWS within 1 mile
State Database	1.000

GEOCHECK® - PHYSICAL SETTING SOURCE SUMMARY

FEDERAL USGS WELL INFORMATION

MAP ID	WELL ID	LOCATION FROM TP
B5	USGS40000244590	1/4 - 1/2 Mile NNE
B6	USGS40000244591	1/4 - 1/2 Mile NNE
31	USGS40000244520	1/2 - 1 Mile WSW
H34	USGS40000244600	1/2 - 1 Mile ENE

FEDERAL FRDS PUBLIC WATER SUPPLY SYSTEM INFORMATION

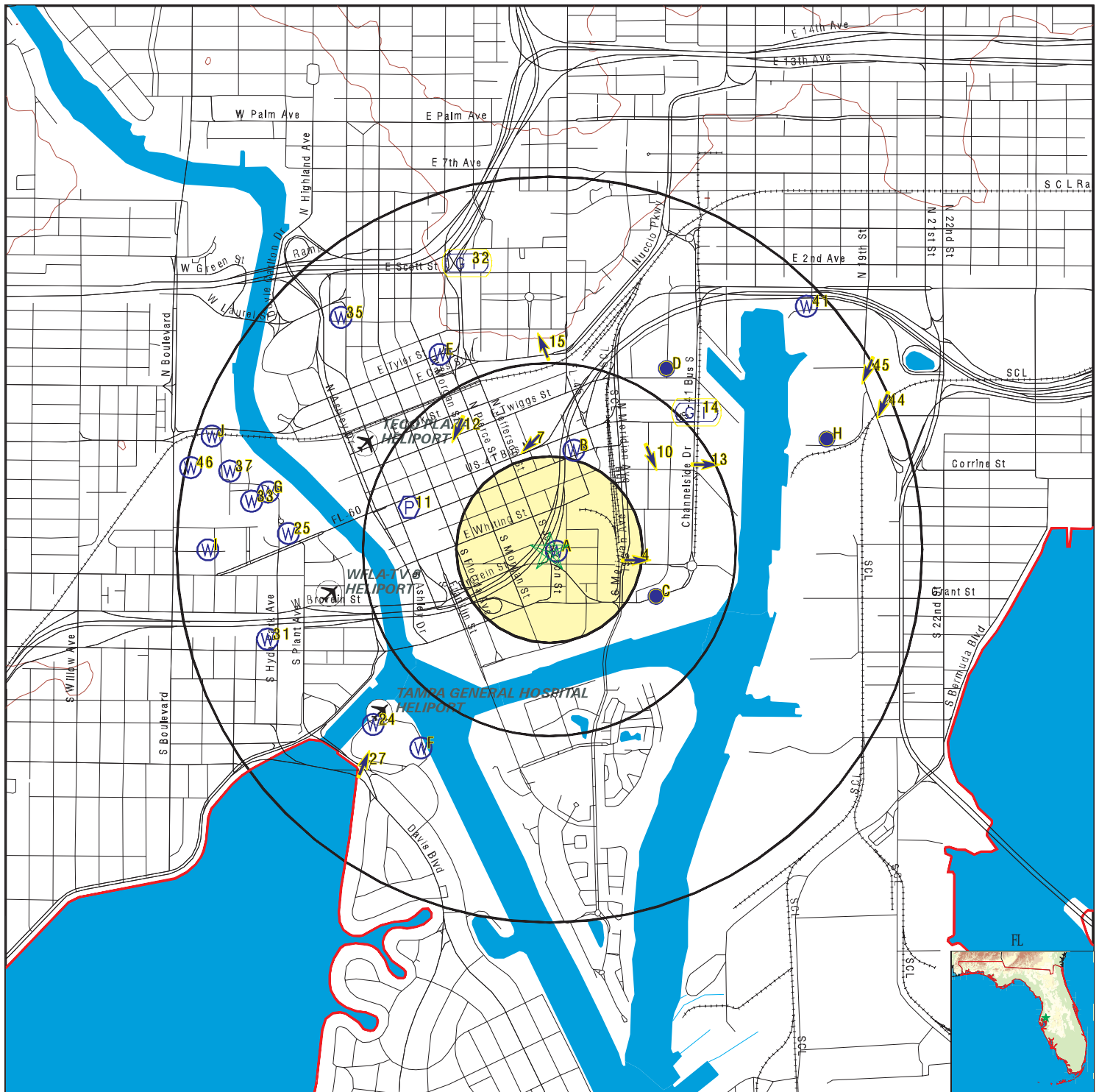
MAP ID	WELL ID	LOCATION FROM TP
11	FL2550315	1/4 - 1/2 Mile WNW

Note: PWS System location is not always the same as well location.

STATE DATABASE WELL INFORMATION

MAP ID	WELL ID	LOCATION FROM TP
A1	FLSW90000027946	0 - 1/8 Mile ESE
A2	FLSW90000029116	0 - 1/8 Mile SSE
A3	FLSW90000028862	0 - 1/8 Mile ENE
E18	FLSA11000038959	1/2 - 1 Mile NNW
E19	FLSA11000038958	1/2 - 1 Mile NNW
E20	FLSA11000040285	1/2 - 1 Mile NNW
E21	FLSA11000038960	1/2 - 1 Mile NNW
F22	FLSW90000025746	1/2 - 1 Mile SW
F23	FLSW90000025638	1/2 - 1 Mile SSW
24	FLSW90000025747	1/2 - 1 Mile SW
25	FLSW90000030336	1/2 - 1 Mile West
G26	FLSW90000022276	1/2 - 1 Mile WNW
G28	FLSW90000024189	1/2 - 1 Mile West
G30	FLSW90000027716	1/2 - 1 Mile West
33	FLSW90000022394	1/2 - 1 Mile West
35	FLSA11000039093	1/2 - 1 Mile NW
I36	FLSW90000022393	1/2 - 1 Mile West
37	FLSW90000029739	1/2 - 1 Mile WNW
J38	FLSW90000022277	1/2 - 1 Mile WNW
I39	FLSW90000024909	1/2 - 1 Mile West
I40	FLSW90000001013	1/2 - 1 Mile West
41	FLSW90000009002	1/2 - 1 Mile NE
J42	FLSW90000014560	1/2 - 1 Mile WNW
J43	FLSW90000007709	1/2 - 1 Mile WNW
46	FLSW90000007711	1/2 - 1 Mile WNW

PHYSICAL SETTING SOURCE MAP - 6575057.2s



- County Boundary
- Major Roads
- Contour Lines
- Airports
- Earthquake epicenter, Richter 5 or greater
- Water Wells
- Public Water Supply Wells
- Cluster of Multiple Icons
- Groundwater Flow Direction
- Indeterminate Groundwater Flow at Location
- Groundwater Flow Varies at Location
- Closest Hydrogeological Data
- Oil, gas or related wells
- Sink holes

SITE NAME: CMT - Whiting EDR Request
 ADDRESS: CMT - Whiting EDR Request
 Tampa FL 33602
 LAT/LONG: 27.9456 / 82.452

CLIENT: Crawford, Murphy & Tilly
 CONTACT: Justin Godin
 INQUIRY #: 6575057.2s
 DATE: July 13, 2021 3:32 pm

GEOCHECK® - PHYSICAL SETTING SOURCE MAP FINDINGS

Map ID
Direction
Distance
Elevation

Database EDR ID Number

A1
ESE
0 - 1/8 Mile
Higher

FL WELLS FLSW90000027946

Database:	Water Well Permit Database (Southwest WMD)		
Site ID:	884228	Revision:	0
Withdrawal:	2		
Permittee:	Cumberland Jefferson Properties, LLC/Attn: Bryan Moll		
Well Status:	Proposed	Water Source:	Withdrawal of Groundwater
Well Use:	Industrial-Commercial	Monitor Type:	Not Reported
Monitor Use:	Not Reported	Approval Status:	Approved
Water Use:	Not Reported	Permitted Crop Protection:	Not Reported
Permitted Casing Depth:	Not Reported	Permitted Casing Diameter:	50
Permitted Drought Qty:	6	Permitted Total Depth:	200
Permitted Standby WD Rate:	Not Reported		

A2
SSE
0 - 1/8 Mile
Higher

FL WELLS FLSW90000029116

Database:	Water Well Permit Database (Southwest WMD)		
Site ID:	881390	Revision:	0
Withdrawal:	1		
Permittee:	Cumberland Jefferson Properties, LLC/Attn: Bryan Moll		
Well Status:	Proposed	Water Source:	Withdrawal of Groundwater
Well Use:	Industrial-Commercial	Monitor Type:	Not Reported
Monitor Use:	Not Reported	Approval Status:	Approved
Water Use:	Not Reported	Permitted Crop Protection:	Not Reported
Permitted Casing Depth:	Not Reported	Permitted Casing Diameter:	50
Permitted Drought Qty:	6	Permitted Total Depth:	200
Permitted Standby WD Rate:	Not Reported		

A3
ENE
0 - 1/8 Mile
Higher

FL WELLS FLSW90000028862

Database:	Water Well Permit Database (Southwest WMD)		
Site ID:	884229	Revision:	0
Withdrawal:	3		
Permittee:	Cumberland Jefferson Properties, LLC/Attn: Bryan Moll		
Well Status:	Proposed	Water Source:	Withdrawal of Groundwater
Well Use:	Industrial-Commercial	Monitor Type:	Not Reported
Monitor Use:	Not Reported	Approval Status:	Approved
Water Use:	Not Reported	Permitted Crop Protection:	Not Reported
Permitted Casing Depth:	Not Reported	Permitted Casing Diameter:	50
Permitted Drought Qty:	6	Permitted Total Depth:	200
Permitted Standby WD Rate:	Not Reported		

GEOCHECK® - PHYSICAL SETTING SOURCE MAP FINDINGS

Map ID
Direction
Distance
Elevation

Database EDR ID Number

4
East
1/8 - 1/4 Mile
Lower

Site ID: 9201884
Groundwater Flow: E
Water Table Depth: Avg. 3.5 ft.
Date: 1/95

AQUIFLOW 2270

B5
NNE
1/4 - 1/2 Mile
Higher

FED USGS USGS40000244590

Organization ID:	USGS-FL	Organization Name:	USGS Florida Water Science Center
Monitor Location:	HILLS COUNTY CIVIL DEFENSE NR 208 JACKSON TAMPA FL	Description:	DRILLER'S LOG AVAILABLE
Type:	Well	Drainage Area:	Not Reported
HUC:	03100206	Contrib Drainage Area:	Not Reported
Drainage Area Units:	Not Reported	Aquifer:	Floridan aquifer system
Contrib Drainage Area Units:	Not Reported	Aquifer Type:	Not Reported
Formation Type:	Floridan Aquifer System	Well Depth:	250
Construction Date:	196701	Well Hole Depth:	Not Reported
Well Depth Units:	ft		
Well Hole Depth Units:	Not Reported		

B6
NNE
1/4 - 1/2 Mile
Higher

FED USGS USGS40000244591

Organization ID:	USGS-FL	Organization Name:	USGS Florida Water Science Center
Monitor Location:	HILLS. CNTY. CIVIL DEFENSE NR 208 JACKSON STREET	Description:	DRILLER'S LOG AVAILABLE.
Type:	Well	Drainage Area:	Not Reported
HUC:	03100206	Contrib Drainage Area:	Not Reported
Drainage Area Units:	Not Reported	Aquifer:	Floridan aquifer system
Contrib Drainage Area Units:	Not Reported	Aquifer Type:	Not Reported
Formation Type:	Floridan Aquifer System	Well Depth:	250
Construction Date:	19670106	Well Hole Depth:	Not Reported
Well Depth Units:	ft		
Well Hole Depth Units:	Not Reported		

Ground water levels, Number of Measurements:	1	Level reading date:	1967-01-16
Feet below surface:	-11.17	Feet to sea level:	Not Reported
Note:	Not Reported		

7
North
1/4 - 1/2 Mile
Higher

Site ID: 8733809
Groundwater Flow: SW
Water Table Depth: Avg. 7 ft.
Date: 9/4/90

AQUIFLOW 2808

C8
ESE
1/4 - 1/2 Mile
Lower

Site ID: 8625300
Groundwater Flow: SE
Water Table Depth: 3.5-5.5 ft.
Date: 5/96

AQUIFLOW 2015

GEOCHECK® - PHYSICAL SETTING SOURCE MAP FINDINGS

Map ID
Direction
Distance
Elevation

Database EDR ID Number

C9 ESE 1/4 - 1/2 Mile Lower	Site ID: Groundwater Flow: Water Table Depth: Date:	9201835 S 2-6 ft. 9/92	AQUIFLOW	2032
--	--	---------------------------------	-----------------	-------------

10 NE 1/4 - 1/2 Mile Higher	Site ID: Groundwater Flow: Water Table Depth: Date:	8625679 SSE Avg. 6 ft. 9/91	AQUIFLOW	2170
--	--	--------------------------------------	-----------------	-------------

11 WNW 1/4 - 1/2 Mile Lower			FRDS PWS	FL2550315
--	--	--	-----------------	------------------

Epa region:	04	State:	FL
Pwsid:	FL2550315	Pwsname:	EXXON CORP
Cityserved:	Not Reported	Stateserved:	FL
Zipsserved:	Not Reported	Fipscounty:	12109
Status:	Closed	Retpopsrvid:	40
Pwssvconn:	1	Psource longname:	Groundwater
Pwstype:	TNCWS	Owner:	Private
Contact:	EXXON CORP	Contactorgname:	Not Reported
Contactphone:	Not Reported	Contactaddress1:	Not Reported
Contactaddress2:	PO DRAWER L	Contactcity:	TAMPA
Contactstate:	FL	Contactzip:	33605
Pwsactivitycode:	I		

Pwsid:	FL2550315	Facid:	1T
Facname:	ELL	Factype:	Treatment_plant
Facactivitycode:	I	Trtobjective:	disinfection
Trtprocess:	chlorination (frds-1.5)	Factypecode:	TP

PWS ID:	FL2550315	PWS type:	Not Reported
PWS name:	Not Reported	PWS address:	Not Reported
PWS city:	Not Reported	PWS state:	Not Reported
PWS zip:	Not Reported	PWS ID:	FL2550315
Activity status:	Active	Date system activated:	7706
Date system deactivated:	Not Reported	Retail population:	00000040
System name:	EXXON CORP	System address:	Not Reported
System address:	PO DRAWER L	System city:	TAMPA
System state:	FL	System zip:	33605

Population served:	Under 101 Persons	Treatment:	Treated
Latitude:	275649	Longitude:	0822730
Latitude:	293957	Longitude:	0811716

12 NW 1/4 - 1/2 Mile Higher	Site ID: Groundwater Flow: Water Table Depth: Date:	8733857 SSW Avg. 10 ft. 1/90	AQUIFLOW	2922
--	--	---------------------------------------	-----------------	-------------

GEOCHECK® - PHYSICAL SETTING SOURCE MAP FINDINGS

Map ID
Direction
Distance
Elevation

Database EDR ID Number

13 ENE 1/4 - 1/2 Mile Higher	Site ID: Groundwater Flow: Water Table Depth: Date:	8626344 E Avg. 5 ft. 10/93	AQUIFLOW	2038
---	--	-------------------------------------	-----------------	-------------

14 NE 1/2 - 1 Mile Higher	Site ID: Groundwater Flow: Water Table Depth: Date:	9063897 NOT REPORTED Avg. 5.19 ft. 11/94	AQUIFLOW	2837
--	--	---	-----------------	-------------

15 North 1/2 - 1 Mile Higher	Site ID: Groundwater Flow: Water Table Depth: Date:	8837435 NNW Avg. 8 ft. 4/91	AQUIFLOW	2026
---	--	--------------------------------------	-----------------	-------------

D16 NNE 1/2 - 1 Mile Higher	Site ID: Groundwater Flow: Water Table Depth: Date:	8625401 NE Avg. 5 ft. 9/30/91	AQUIFLOW	2019
--	--	--	-----------------	-------------

D17 NE 1/2 - 1 Mile Higher	Site ID: Groundwater Flow: Water Table Depth: Date:	8736356 NNE Avg. 6 ft. 9/92	AQUIFLOW	2028
---	--	--------------------------------------	-----------------	-------------

E18 NNW 1/2 - 1 Mile Higher		FL WELLS	FLSA11000038959
--	--	-----------------	------------------------

Database:	Super Act Program Well Data (Department of Health)		
FI Well ID:	290016101	Well Type:	40
Status:	ERROR	Casing Material:	Not Reported
Well Depth:	Not Reported	Casing Length:	Not Reported
Casing Diameter:	0	Permit #:	Not Reported
Sanitary Seal:	Not Reported	Well Name:	Not Reported
Large PWS Well:	0	WSRP ID:	290016101
WSRP Action:	UNFILTERED	Potable Status:	POTABLE
Resident Type:	Not Reported	PWS Design:	0

E19 NNW 1/2 - 1 Mile Higher		FL WELLS	FLSA11000038958
--	--	-----------------	------------------------

Database:	Super Act Program Well Data (Department of Health)		
FI Well ID:	290016001	Well Type:	41
Status:	ERROR	Casing Material:	Not Reported
Well Depth:	Not Reported	Casing Length:	Not Reported
Casing Diameter:	0	Permit #:	Not Reported
Sanitary Seal:	Not Reported	Well Name:	Not Reported
Large PWS Well:	0	WSRP ID:	290016001

GEOCHECK® - PHYSICAL SETTING SOURCE MAP FINDINGS

WSRP Action: UNFILTERED
Resident Type: Not Reported

Potable Status: POTABLE
PWS Design: 0

E20 NNW 1/2 - 1 Mile Higher

FL WELLS FLSA11000040285

Database:	Super Act Program Well Data (Department of Health)		
FI Well ID:	290162201	Well Type:	43
Status:	ERROR	Casing Material:	Not Reported
Well Depth:	Not Reported	Casing Length:	Not Reported
Casing Diameter:	0	Permit #:	Not Reported
Sanitary Seal:	Not Reported	Well Name:	Not Reported
Large PWS Well:	0	WSRP ID:	290162201
WSRP Action:	UNFILTERED	Potable Status:	POTABLE
Resident Type:	Not Reported	PWS Design:	0

E21 NNW 1/2 - 1 Mile Higher

FL WELLS FLSA11000038960

Database:	Super Act Program Well Data (Department of Health)		
FI Well ID:	290016102	Well Type:	40
Status:	ERROR	Casing Material:	Not Reported
Well Depth:	Not Reported	Casing Length:	Not Reported
Casing Diameter:	0	Permit #:	Not Reported
Sanitary Seal:	Not Reported	Well Name:	Not Reported
Large PWS Well:	0	WSRP ID:	290016102
WSRP Action:	UNFILTERED	Potable Status:	POTABLE
Resident Type:	Not Reported	PWS Design:	0

F22 SW 1/2 - 1 Mile Lower

FL WELLS FLSW90000025746

Database:	Water Well Permit Database (Southwest WMD)		
Site ID:	822106	Revision:	1
Withdrawal:	1		
Permittee:	Hillsborough County Hospital Authority/Attn: Jennie Tarr		
Well Status:	Proposed	Water Source:	Withdrawal of Groundwater
Well Use:	Air Conditioning Supply - Heat Pump		
Monitor Type:	Not Reported	Monitor Use:	Not Reported
Approval Status:	Approved	Water Use:	Not Reported
Permitted Crop Protection:	400000	Permitted Casing Depth:	Not Reported
Permitted Casing Diameter:	100	Permitted Drought Qty:	10
Permitted Total Depth:	350	Permitted Standby WD Rate:	Not Reported

GEOCHECK® - PHYSICAL SETTING SOURCE MAP FINDINGS

Map ID
Direction
Distance
Elevation

Database EDR ID Number

F23
SSW
1/2 - 1 Mile
Lower

FL WELLS FLSW90000025638

Database:	Water Well Permit Database (Southwest WMD)		
Site ID:	822107	Revision:	1
Withdrawal:	2		
Permittee:	Hillsborough County Hospital Authority/Attn: Jennie Tarr		
Well Status:	Proposed	Water Source:	Withdrawal of Groundwater
Well Use:	Personal Sanitary	Monitor Type:	Not Reported
Monitor Use:	Not Reported	Approval Status:	Approved
Water Use:	Not Reported	Permitted Crop Protection:	400000
Permitted Casing Depth:	Not Reported	Permitted Casing Diameter:	100
Permitted Drought Qty:	10	Permitted Total Depth:	350
Permitted Standby WD Rate:	Not Reported		

24
SW
1/2 - 1 Mile
Lower

FL WELLS FLSW90000025747

Database:	Water Well Permit Database (Southwest WMD)		
Site ID:	822114	Revision:	1
Withdrawal:	3		
Permittee:	Hillsborough County Hospital Authority/Attn: Jennie Tarr		
Well Status:	Capped	Water Source:	Withdrawal of Groundwater
Well Use:	To Be Plugged	Monitor Type:	Not Reported
Monitor Use:	Not Reported	Approval Status:	Approved
Water Use:	Not Reported	Permitted Crop Protection:	0
Permitted Casing Depth:	Not Reported	Permitted Casing Diameter:	0
Permitted Drought Qty:	4	Permitted Total Depth:	35
Permitted Standby WD Rate:	Not Reported		

25
West
1/2 - 1 Mile
Higher

FL WELLS FLSW90000030336

Database:	Water Well Permit Database (Southwest WMD)		
Site ID:	630718	Revision:	7
Withdrawal:	1	Permittee:	University of Tampa
Well Status:	Existing	Water Source:	Withdrawal of Groundwater
Well Use:	Irrigation	Monitor Type:	Not Reported
Monitor Use:	Not Reported	Approval Status:	Approved
Water Use:	LANDSCAPE/RECREATION	Permitted Crop Protection:	Not Reported
Permitted Casing Depth:	Not Reported	Permitted Casing Diameter:	56
Permitted Drought Qty:	6	Permitted Total Depth:	113
Permitted Standby WD Rate:	Not Reported		

GEOCHECK® - PHYSICAL SETTING SOURCE MAP FINDINGS

Map ID
Direction
Distance
Elevation

Database EDR ID Number

G26
WNW
1/2 - 1 Mile
Lower

FL WELLS FLSW90000022276

Database:	Water Well Permit Database (Southwest WMD)		
Site ID:	811903	Revision:	7
Withdrawal:	11	Permittee:	University of Tampa
Well Status:	Existing	Water Source:	Withdrawal of Groundwater
Well Use:	Irrigation	Monitor Type:	Not Reported
Monitor Use:	Not Reported	Approval Status:	Approved
Water Use:	Not Reported	Permitted Crop Protection:	Not Reported
Permitted Casing Depth:	Not Reported	Permitted Casing Diameter:	0
Permitted Drought Qty:	4	Permitted Total Depth:	0
Permitted Standby WD Rate:	Not Reported		

27
SW
1/2 - 1 Mile
Lower

Site ID: 8626206
Groundwater Flow: NNE
Water Table Depth: 3.11-4.75 ft.
Date: 8/94

AQUIFLOW 2930

G28
West
1/2 - 1 Mile
Lower

FL WELLS FLSW90000024189

Database:	Water Well Permit Database (Southwest WMD)		
Site ID:	819229	Revision:	7
Withdrawal:	14	Permittee:	University of Tampa
Well Status:	Plugged	Water Source:	Withdrawal of Groundwater
Well Use:	Irrigation	Monitor Type:	Not Reported
Monitor Use:	Not Reported	Approval Status:	Approved
Water Use:	Not Reported	Permitted Crop Protection:	Not Reported
Permitted Casing Depth:	Not Reported	Permitted Casing Diameter:	0
Permitted Drought Qty:	5	Permitted Total Depth:	0
Permitted Standby WD Rate:	Not Reported		

H29
ENE
1/2 - 1 Mile
Lower

Site ID: 8509068
Groundwater Flow: VARIES
Water Table Depth: Avg. 3.0-4.0 ft.
Date: 5/15/91

AQUIFLOW 2969

G30
West
1/2 - 1 Mile
Lower

FL WELLS FLSW90000027716

Database:	Water Well Permit Database (Southwest WMD)		
Site ID:	819230	Revision:	7
Withdrawal:	15	Permittee:	University of Tampa
Well Status:	Existing	Water Source:	Withdrawal of Groundwater
Well Use:	Irrigation	Monitor Type:	Not Reported
Monitor Use:	Not Reported	Approval Status:	Approved
Water Use:	Not Reported	Permitted Crop Protection:	Not Reported

GEOCHECK® - PHYSICAL SETTING SOURCE MAP FINDINGS

Permitted Casing Depth: Not Reported
 Permitted Drought Qty: 5
 Permitted Standby WD Rate: Not Reported

Permitted Casing Diameter: 100
 Permitted Total Depth: 230

31
WSW
1/2 - 1 Mile
Lower

FED USGS USGS40000244520

Organization ID:	USGS-FL	Organization Name:	USGS Florida Water Science Center
Monitor Location:	NCNB NAT'L BANK,249 SO HYDE PARK AT TAMPA,FL		
Type:	Well	Description:	Not Reported
HUC:	03100206	Drainage Area:	Not Reported
Drainage Area Units:	Not Reported	Contrib Drainage Area:	Not Reported
Contrib Drainage Area Unts:	Not Reported	Aquifer:	Floridan aquifer system
Formation Type:	Floridan Aquifer System	Aquifer Type:	Not Reported
Construction Date:	Not Reported	Well Depth:	145
Well Depth Units:	ft	Well Hole Depth:	Not Reported
Well Hole Depth Units:	Not Reported		

Ground water levels,Number of Measurements:	37	Level reading date:	2004-09-21
Feet below surface:	Not Reported	Feet to sea level:	9.47
Note:	Not Reported		
Level reading date:	2004-05-17	Feet below surface:	Not Reported
Feet to sea level:	7.43	Note:	Not Reported
Level reading date:	2003-09-16	Feet below surface:	Not Reported
Feet to sea level:	9.26	Note:	Not Reported
Level reading date:	2003-05-20	Feet below surface:	Not Reported
Feet to sea level:	7.58	Note:	Not Reported
Level reading date:	2002-09-16	Feet below surface:	Not Reported
Feet to sea level:	9.27	Note:	Not Reported
Level reading date:	2002-05-15	Feet below surface:	Not Reported
Feet to sea level:	6.07	Note:	Not Reported
Level reading date:	1999-09-13	Feet below surface:	Not Reported
Feet to sea level:	8.2	Note:	Not Reported
Level reading date:	1999-05-10	Feet below surface:	Not Reported
Feet to sea level:	6.9	Note:	Not Reported
Level reading date:	1998-09-17	Feet below surface:	Not Reported
Feet to sea level:	9.14	Note:	Not Reported
Level reading date:	1998-05-18	Feet below surface:	Not Reported
Feet to sea level:	7.90	Note:	Not Reported
Level reading date:	1997-09-08	Feet below surface:	Not Reported
Feet to sea level:	8.03	Note:	Not Reported
Level reading date:	1997-05-16	Feet below surface:	Not Reported
Feet to sea level:	7.55	Note:	Not Reported
Level reading date:	1996-09-09	Feet below surface:	Not Reported
Feet to sea level:	8.00	Note:	Not Reported

GEOCHECK® - PHYSICAL SETTING SOURCE MAP FINDINGS

Level reading date:	1996-05-22	Feet below surface:	Not Reported
Feet to sea level:	8.06	Note:	Not Reported
Level reading date:	1995-09-11	Feet below surface:	Not Reported
Feet to sea level:	9.13	Note:	Not Reported
Level reading date:	1995-05-23	Feet below surface:	Not Reported
Feet to sea level:	7.10	Note:	Not Reported
Level reading date:	1994-09-12	Feet below surface:	Not Reported
Feet to sea level:	8.80	Note:	Not Reported
Level reading date:	1994-05-25	Feet below surface:	Not Reported
Feet to sea level:	6.78	Note:	Not Reported
Level reading date:	1993-09-13	Feet below surface:	Not Reported
Feet to sea level:	8.33	Note:	Not Reported
Level reading date:	1993-05-17	Feet below surface:	Not Reported
Feet to sea level:	7.51	Note:	Not Reported
Level reading date:	1992-09-15	Feet below surface:	Not Reported
Feet to sea level:	8.16	Note:	Not Reported
Level reading date:	1992-05-15	Feet below surface:	Not Reported
Feet to sea level:	6.88	Note:	Not Reported
Level reading date:	1991-09-09	Feet below surface:	Not Reported
Feet to sea level:	8.32	Note:	Not Reported
Level reading date:	1991-05-15	Feet below surface:	Not Reported
Feet to sea level:	7.27	Note:	Not Reported
Level reading date:	1990-09-11	Feet below surface:	Not Reported
Feet to sea level:	7.78	Note:	Not Reported
Level reading date:	1990-05-15	Feet below surface:	Not Reported
Feet to sea level:	6.76	Note:	Not Reported
Level reading date:	1989-09-11	Feet below surface:	Not Reported
Feet to sea level:	8.58	Note:	Not Reported
Level reading date:	1989-05-16	Feet below surface:	Not Reported
Feet to sea level:	6.31	Note:	Not Reported
Level reading date:	1988-09-21	Feet below surface:	Not Reported
Feet to sea level:	8.95	Note:	Not Reported
Level reading date:	1987-09-14	Feet below surface:	Not Reported
Feet to sea level:	7.71	Note:	Not Reported
Level reading date:	1987-05-18	Feet below surface:	Not Reported
Feet to sea level:	7.68	Note:	Not Reported
Level reading date:	1986-09-15	Feet below surface:	Not Reported
Feet to sea level:	8.36	Note:	Not Reported
Level reading date:	1986-05-12	Feet below surface:	Not Reported
Feet to sea level:	7.05	Note:	Not Reported
Level reading date:	1985-09-12	Feet below surface:	Not Reported
Feet to sea level:	8.26	Note:	Not Reported

GEOCHECK® - PHYSICAL SETTING SOURCE MAP FINDINGS

Level reading date:	1985-05-13	Feet below surface:	Not Reported
Feet to sea level:	5.89	Note:	Not Reported
Level reading date:	1984-09-10	Feet below surface:	Not Reported
Feet to sea level:	7.49	Note:	Not Reported
Level reading date:	1984-05-14	Feet below surface:	Not Reported
Feet to sea level:	6.07	Note:	Not Reported

32	Site ID:	8732385		
NNW	Groundwater Flow:	NOT REPORTED	AQUIFLOW	2853
1/2 - 1 Mile	Water Table Depth:	3-9 ft.		
Higher	Date:	12/85		

33		FL WELLS	FLSW90000022394
West			
1/2 - 1 Mile			
Higher			

Database:	Water Well Permit Database (Southwest WMD)		
Site ID:	811902	Revision:	7
Withdrawal:	10	Permittee:	University of Tampa
Well Status:	Existing	Water Source:	Withdrawal of Groundwater
Well Use:	Irrigation	Monitor Type:	Not Reported
Monitor Use:	Not Reported	Approval Status:	Approved
Water Use:	Not Reported	Permitted Crop Protection:	Not Reported
Permitted Casing Depth:	Not Reported	Permitted Casing Diameter:	0
Permitted Drought Qty:	5	Permitted Total Depth:	0
Permitted Standby WD Rate:	Not Reported		

H34		FED USGS	USGS40000244600
ENE			
1/2 - 1 Mile			
Lower			

Organization ID:	USGS-FL	Organization Name:	USGS Florida Water Science Center
Monitor Location:	GENERAL TELEPHONE WELL NEAR TAMPA FL		
Type:	Well	Description:	OLD NAME NONE
HUC:	03100206	Drainage Area:	Not Reported
Drainage Area Units:	Not Reported	Contrib Drainage Area:	Not Reported
Contrib Drainage Area Units:	Not Reported	Aquifer:	Floridan aquifer system
Formation Type:	Floridan Aquifer System	Aquifer Type:	Not Reported
Construction Date:	19661105	Well Depth:	107
Well Depth Units:	ft	Well Hole Depth:	Not Reported
Well Hole Depth Units:	Not Reported		

Ground water levels,Number of Measurements:	1	Level reading date:	1966-11-05
Feet below surface:	-13	Feet to sea level:	Not Reported
Note:	Not Reported		

GEOCHECK® - PHYSICAL SETTING SOURCE MAP FINDINGS

Map ID
Direction
Distance
Elevation

Database EDR ID Number

35
NW
1/2 - 1 Mile
Higher

FL WELLS FLSA11000039093

Database:	Super Act Program Well Data (Department of Health)		
FI Well ID:	290030501	Well Type:	42
Status:	ERROR	Casing Material:	Not Reported
Well Depth:	Not Reported	Casing Length:	Not Reported
Casing Diameter:	0	Permit #:	Not Reported
Sanitary Seal:	Not Reported	Well Name:	Not Reported
Large PWS Well:	0	WSRP ID:	290030501
WSRP Action:	UNFILTERED	Potable Status:	POTABLE
Resident Type:	Not Reported	PWS Design:	0

I36
West
1/2 - 1 Mile
Higher

FL WELLS FLSW90000022393

Database:	Water Well Permit Database (Southwest WMD)		
Site ID:	811901	Revision:	7
Withdrawal:	9	Permittee:	University of Tampa
Well Status:	Existing	Water Source:	Withdrawal of Groundwater
Well Use:	Irrigation	Monitor Type:	Not Reported
Monitor Use:	Not Reported	Approval Status:	Approved
Water Use:	Not Reported	Permitted Crop Protection:	Not Reported
Permitted Casing Depth:	Not Reported	Permitted Casing Diameter:	0
Permitted Drought Qty:	5	Permitted Total Depth:	0
Permitted Standby WD Rate:	Not Reported		

37
WNW
1/2 - 1 Mile
Lower

FL WELLS FLSW90000029739

Database:	Water Well Permit Database (Southwest WMD)		
Site ID:	878186	Revision:	7
Withdrawal:	16	Permittee:	University of Tampa
Well Status:	Proposed	Water Source:	Withdrawal of Groundwater
Well Use:	Irrigation	Monitor Type:	Not Reported
Monitor Use:	Not Reported	Approval Status:	Approved
Water Use:	Not Reported	Permitted Crop Protection:	Not Reported
Permitted Casing Depth:	Not Reported	Permitted Casing Diameter:	105
Permitted Drought Qty:	4	Permitted Total Depth:	230
Permitted Standby WD Rate:	Not Reported		

J38
WNW
1/2 - 1 Mile
Lower

FL WELLS FLSW90000022277

Database:	Water Well Permit Database (Southwest WMD)		
Site ID:	811905	Revision:	7

GEOCHECK® - PHYSICAL SETTING SOURCE MAP FINDINGS

Withdrawal:	13	Permittee:	University of Tampa
Well Status:	Existing	Water Source:	Withdrawal of Groundwater
Well Use:	Irrigation	Monitor Type:	Not Reported
Monitor Use:	Not Reported	Approval Status:	Approved
Water Use:	Not Reported	Permitted Crop Protection:	Not Reported
Permitted Casing Depth:	Not Reported	Permitted Casing Diameter:	0
Permitted Drought Qty:	2	Permitted Total Depth:	0
Permitted Standby WD Rate:	Not Reported		

I39
West
1/2 - 1 Mile
Higher

FL WELLS **FLSW90000024909**

Database:	Water Well Permit Database (Southwest WMD)		
Site ID:	809476	Revision:	7
Withdrawal:	7	Permittee:	University of Tampa
Well Status:	Existing	Water Source:	Withdrawal of Groundwater
Well Use:	Irrigation	Monitor Type:	Not Reported
Monitor Use:	Not Reported	Approval Status:	Approved
Water Use:	Not Reported	Permitted Crop Protection:	Not Reported
Permitted Casing Depth:	Not Reported	Permitted Casing Diameter:	126
Permitted Drought Qty:	4	Permitted Total Depth:	230
Permitted Standby WD Rate:	Not Reported		

I40
West
1/2 - 1 Mile
Higher

FL WELLS **FLSW90000001013**

Database:	Water Well Permit Database (Southwest WMD)		
Site ID:	630720	Revision:	7
Withdrawal:	3	Permittee:	University of Tampa
Well Status:	Existing	Water Source:	Withdrawal of Groundwater
Well Use:	Irrigation	Monitor Type:	Not Reported
Monitor Use:	Not Reported	Approval Status:	Approved
Water Use:	LANDSCAPE/RECREATION	Permitted Crop Protection:	Not Reported
Permitted Casing Depth:	Not Reported	Permitted Casing Diameter:	69
Permitted Drought Qty:	4	Permitted Total Depth:	174
Permitted Standby WD Rate:	Not Reported		

41
NE
1/2 - 1 Mile
Lower

FL WELLS **FLSW90000009002**

Database:	Water Well Permit Database (Southwest WMD)		
Site ID:	108231	Revision:	3
Withdrawal:	1		
Permittee:	Trans-Continental Marine & Drydock Corp		
Well Status:	Existing	Water Source:	Withdrawal of Groundwater
Well Use:	Industrial-Commercial	Monitor Type:	Not Reported
Monitor Use:	Not Reported	Approval Status:	Approved
Water Use:	INDUSTRIAL AND COMMERCIAL	Permitted Crop Protection:	Not Reported
Permitted Casing Depth:	Not Reported	Permitted Casing Diameter:	41
Permitted Drought Qty:	6	Permitted Total Depth:	100

GEOCHECK® - PHYSICAL SETTING SOURCE MAP FINDINGS

Permitted Standby WD Rate: Not Reported

J42
WNW
1/2 - 1 Mile
Higher

FL WELLS **FLSW90000014560**

Database:	Water Well Permit Database (Southwest WMD)		
Site ID:	435869	Revision:	3
Withdrawal:	2	Permittee:	Tampa Preparatory School Inc
Well Status:	Existing	Water Source:	Withdrawal of Groundwater
Well Use:	Irrigation	Monitor Type:	Not Reported
Monitor Use:	Not Reported	Approval Status:	Approved
Water Use:	LANDSCAPE/RECREATION	Permitted Crop Protection:	Not Reported
Permitted Casing Depth:	Not Reported	Permitted Casing Diameter:	80
Permitted Drought Qty:	6	Permitted Total Depth:	200
Permitted Standby WD Rate:	Not Reported		

J43
WNW
1/2 - 1 Mile
Higher

FL WELLS **FLSW90000007709**

Database:	Water Well Permit Database (Southwest WMD)		
Site ID:	630719	Revision:	7
Withdrawal:	2	Permittee:	University of Tampa
Well Status:	Plugged	Water Source:	Withdrawal of Groundwater
Well Use:	Irrigation	Monitor Type:	Not Reported
Monitor Use:	Not Reported	Approval Status:	Approved
Water Use:	LANDSCAPE/RECREATION	Permitted Crop Protection:	Not Reported
Permitted Casing Depth:	Not Reported	Permitted Casing Diameter:	0
Permitted Drought Qty:	6	Permitted Total Depth:	0
Permitted Standby WD Rate:	Not Reported		

44
ENE
1/2 - 1 Mile
Lower

Site ID: 8625549
Groundwater Flow: SSW
Water Table Depth: 4-7 ft.
Date: 3/89

AQUIFLOW **2178**

45
ENE
1/2 - 1 Mile
Higher

Site ID: 8625122
Groundwater Flow: SSW
Water Table Depth: 2.59-5.79 ft.
Date: 5/93

AQUIFLOW **2923**

46
WNW
1/2 - 1 Mile
Higher

FL WELLS **FLSW90000007711**

Database:	Water Well Permit Database (Southwest WMD)		
Site ID:	555483	Revision:	7
Withdrawal:	6	Permittee:	University of Tampa
Well Status:	Existing	Water Source:	Withdrawal of Groundwater
Well Use:	Irrigation	Monitor Type:	Not Reported

GEOCHECK® - PHYSICAL SETTING SOURCE MAP FINDINGS

Monitor Use:	Not Reported	Approval Status:	Approved
Water Use:	LANDSCAPE/RECREATION	Permitted Crop Protection:	Not Reported
Permitted Casing Depth:	Not Reported	Permitted Casing Diameter:	70
Permitted Drought Qty:	6	Permitted Total Depth:	180
Permitted Standby WD Rate:	Not Reported		

1G NNW 1/2 - 1 Mile Lower	Site ID: Groundwater Flow: Water Table Depth: Date:	8732385 NOT REPORTED 3-9 ft. 12/85	AQUIFLOW	2853
<hr/>				
2G North 1/2 - 1 Mile Lower	Site ID: Groundwater Flow: Water Table Depth: Date:	8837435 NNW Avg. 8 ft. 4/91	AQUIFLOW	2026
<hr/>				
3G NE 1/2 - 1 Mile Lower	Site ID: Groundwater Flow: Water Table Depth: Date:	8736356 NNE Avg. 6 ft. 9/92	AQUIFLOW	2028
<hr/>				
4G NNE 1/2 - 1 Mile Lower	Site ID: Groundwater Flow: Water Table Depth: Date:	8625401 NE Avg. 5 ft. 9/30/91	AQUIFLOW	2019
<hr/>				
5G ENE 1/2 - 1 Mile Lower	Site ID: Groundwater Flow: Water Table Depth: Date:	8625122 SSW 2.59-5.79 ft. 5/93	AQUIFLOW	2923
<hr/>				
6G ENE 1/2 - 1 Mile Lower	Site ID: Groundwater Flow: Water Table Depth: Date:	8625549 SSW 4-7 ft. 3/89	AQUIFLOW	2178
<hr/>				
7G NE 1/2 - 1 Mile Lower	Site ID: Groundwater Flow: Water Table Depth: Date:	9063897 NOT REPORTED Avg. 5.19 ft. 11/94	AQUIFLOW	2837
<hr/>				
8G NW 1/4 - 1/2 Mile Lower	Site ID: Groundwater Flow: Water Table Depth: Date:	8733857 SSW Avg. 10 ft. 1/90	AQUIFLOW	2922

GEOCHECK® - PHYSICAL SETTING SOURCE MAP FINDINGS

Map ID
Direction
Distance
Elevation

Database EDR ID Number

9G ENE 1/2 - 1 Mile Lower	Site ID: Groundwater Flow: Water Table Depth: Date:	8509068 VARIES Avg. 3.0-4.0 ft. 5/15/91	AQUIFLOW	2969
10G North 1/4 - 1/2 Mile Lower	Site ID: Groundwater Flow: Water Table Depth: Date:	8733809 SW Avg. 7 ft. 9/4/90	AQUIFLOW	2808
11G NE 1/4 - 1/2 Mile Lower	Site ID: Groundwater Flow: Water Table Depth: Date:	8625679 SSE Avg. 6 ft. 9/91	AQUIFLOW	2170
12G ENE 1/4 - 1/2 Mile Lower	Site ID: Groundwater Flow: Water Table Depth: Date:	8626344 E Avg. 5 ft. 10/93	AQUIFLOW	2038
13G East 1/8 - 1/4 Mile Lower	Site ID: Groundwater Flow: Water Table Depth: Date:	9201884 E Avg. 3.5 ft. 1/95	AQUIFLOW	2270
14G ESE 1/4 - 1/2 Mile Lower	Site ID: Groundwater Flow: Water Table Depth: Date:	9201835 S 2-6 ft. 9/92	AQUIFLOW	2032
15G ESE 1/4 - 1/2 Mile Lower	Site ID: Groundwater Flow: Water Table Depth: Date:	8625300 SE 3.5-5.5 ft. 5/96	AQUIFLOW	2015
16G SW 1/2 - 1 Mile Lower	Site ID: Groundwater Flow: Water Table Depth: Date:	8626206 NNE 3.11-4.75 ft. 8/94	AQUIFLOW	2930

GEOCHECK® - PHYSICAL SETTING SOURCE MAP FINDINGS

RADON

AREA RADON INFORMATION

State Database: FL Radon

Radon Test Results

Zip	Total Buildings	% of sites>4pCi/L	Data Source
33602	40	0.0	Certified Residential Database
33602	13	0.0	Mandatory Non-Residential Database
33602	4	0.0	Mandatory Residential Database

Federal EPA Radon Zone for HILLSBOROUGH County: 2

Note: Zone 1 indoor average level > 4 pCi/L.
: Zone 2 indoor average level >= 2 pCi/L and <= 4 pCi/L.
: Zone 3 indoor average level < 2 pCi/L.

Federal Area Radon Information for HILLSBOROUGH COUNTY, FL

Number of sites tested: 322

Area	Average Activity	% <4 pCi/L	% 4-20 pCi/L	% >20 pCi/L
Living Area	0.940 pCi/L	93%	7%	0%
Basement	2.080 pCi/L	50%	50%	0%

PHYSICAL SETTING SOURCE RECORDS SEARCHED

TOPOGRAPHIC INFORMATION

USGS 7.5' Digital Elevation Model (DEM)

Source: United States Geologic Survey

EDR acquired the USGS 7.5' Digital Elevation Model in 2002 and updated it in 2006. The 7.5 minute DEM corresponds to the USGS 1:24,000- and 1:25,000-scale topographic quadrangle maps. The DEM provides elevation data with consistent elevation units and projection.

Current USGS 7.5 Minute Topographic Map

Source: U.S. Geological Survey

HYDROLOGIC INFORMATION

Flood Zone Data: This data was obtained from the Federal Emergency Management Agency (FEMA). It depicts 100-year and 500-year flood zones as defined by FEMA. It includes the National Flood Hazard Layer (NFHL) which incorporates Flood Insurance Rate Map (FIRM) data and Q3 data from FEMA in areas not covered by NFHL.

Source: FEMA

Telephone: 877-336-2627

Date of Government Version: 2003, 2015

NWI: National Wetlands Inventory. This data, available in select counties across the country, was obtained by EDR in 2002, 2005 and 2010 from the U.S. Fish and Wildlife Service.

State Wetlands Data: Wetlands Inventory

Source: Department of Environmental Protection

Telephone: 850-245-8238

HYDROGEOLOGIC INFORMATION

AQUIFLOW^R Information System

Source: EDR proprietary database of groundwater flow information

EDR has developed the AQUIFLOW Information System (AIS) to provide data on the general direction of groundwater flow at specific points. EDR has reviewed reports submitted to regulatory authorities at select sites and has extracted the date of the report, hydrogeologically determined groundwater flow direction and depth to water table information.

GEOLOGIC INFORMATION

Geologic Age and Rock Stratigraphic Unit

Source: P.G. Schruben, R.E. Arndt and W.J. Bawiec, Geology of the Conterminous U.S. at 1:2,500,000 Scale - A digital representation of the 1974 P.B. King and H.M. Beikman Map, USGS Digital Data Series DDS - 11 (1994).

STATSGO: State Soil Geographic Database

Source: Department of Agriculture, Natural Resources Conservation Service (NRCS)

The U.S. Department of Agriculture's (USDA) Natural Resources Conservation Service (NRCS) leads the national Conservation Soil Survey (NCSS) and is responsible for collecting, storing, maintaining and distributing soil survey information for privately owned lands in the United States. A soil map in a soil survey is a representation of soil patterns in a landscape. Soil maps for STATSGO are compiled by generalizing more detailed (SSURGO) soil survey maps.

SSURGO: Soil Survey Geographic Database

Source: Department of Agriculture, Natural Resources Conservation Service (NRCS)

Telephone: 800-672-5559

SSURGO is the most detailed level of mapping done by the Natural Resources Conservation Service, mapping scales generally range from 1:12,000 to 1:63,360. Field mapping methods using national standards are used to construct the soil maps in the Soil Survey Geographic (SSURGO) database. SSURGO digitizing duplicates the original soil survey maps. This level of mapping is designed for use by landowners, townships and county natural resource planning and management.

PHYSICAL SETTING SOURCE RECORDS SEARCHED

LOCAL / REGIONAL WATER AGENCY RECORDS

FEDERAL WATER WELLS

PWS: Public Water Systems

Source: EPA/Office of Drinking Water

Telephone: 202-564-3750

Public Water System data from the Federal Reporting Data System. A PWS is any water system which provides water to at least 25 people for at least 60 days annually. PWSs provide water from wells, rivers and other sources.

PWS ENF: Public Water Systems Violation and Enforcement Data

Source: EPA/Office of Drinking Water

Telephone: 202-564-3750

Violation and Enforcement data for Public Water Systems from the Safe Drinking Water Information System (SDWIS) after August 1995. Prior to August 1995, the data came from the Federal Reporting Data System (FRDS).

USGS Water Wells: USGS National Water Inventory System (NWIS)

This database contains descriptive information on sites where the USGS collects or has collected data on surface water and/or groundwater. The groundwater data includes information on wells, springs, and other sources of groundwater.

STATE RECORDS

Well Construction Permitting Database

Source: Northwest Florida Water Management District

Telephone: 850-539-5999

Consumptive Use Permit Well Database

Source: St. Johns River Water Management District

Telephone: 386-329-4841

DEP GWIS - Generalized Water Information System Well Data

Source: Department of Environmental Protection

Telephone: 850-245-8507

Data collected for the Watershed Monitoring Section of the Department of Environmental Protection.

DOH and DEP Historic Study of Private Wells

Source: Department of Environmental Protection

Telephone: 850-559-0901

Historic database for private supply wells.

Permitted Well Location Database

Source: South Florida Water Management District

Telephone: 561-682-6877

Super Act Program Well Data

Source: Department of Health

Telephone: 850-245-4250

This table consists of data relating to all privately and publicly owned potable wells investigated as part of the SUPER Act program. The Florida Department of Health's SUPER Act Program (per Chapter 376.3071(4)(g), Florida Statutes), was given authority to provide field and laboratory services, toxicological risk assessments, investigations of drinking water contamination complaints and education of the public.

Water Well Location Information

Source: Suwannee River Water Management District

Telephone: 386-796-7211

Water Well Permit Database

Source: Southwest Water Management District

Telephone: 352-796-7211

PHYSICAL SETTING SOURCE RECORDS SEARCHED

OTHER STATE DATABASE INFORMATION

Oil and Gas Permit Database

Source: Department of Environmental Protection

Telephone: 850-245-3194

Locations of all permitted wells in the state of Florida.

Florida Sinkholes

Source: Department of Environmental Protection, Geological Survey

Telephone:

The sinkhole data was gathered by the Florida Sinkhole Research Institute, University of Florida.

RADON

State Database: FL Radon

Source: Department of Health

Telephone: 850-245-4288

Zip Code Based Radon Data

Area Radon Information

Source: USGS

Telephone: 703-356-4020

The National Radon Database has been developed by the U.S. Environmental Protection Agency (USEPA) and is a compilation of the EPA/State Residential Radon Survey and the National Residential Radon Survey.

The study covers the years 1986 - 1992. Where necessary data has been supplemented by information collected at private sources such as universities and research institutions.

EPA Radon Zones

Source: EPA

Telephone: 703-356-4020

Sections 307 & 309 of IRAA directed EPA to list and identify areas of U.S. with the potential for elevated indoor radon levels.

OTHER

Airport Landing Facilities: Private and public use landing facilities

Source: Federal Aviation Administration, 800-457-6656

Epicenters: World earthquake epicenters, Richter 5 or greater

Source: Department of Commerce, National Oceanic and Atmospheric Administration

Earthquake Fault Lines: The fault lines displayed on EDR's Topographic map are digitized quaternary faultlines, prepared in 1975 by the United State Geological Survey

STREET AND ADDRESS INFORMATION

© 2015 TomTom North America, Inc. All rights reserved. This material is proprietary and the subject of copyright protection and other intellectual property rights owned by or licensed to Tele Atlas North America, Inc. The use of this material is subject to the terms of a license agreement. You will be held liable for any unauthorized copying or disclosure of this material.

Appendix C

Historical Aerial Photographs and Topographic Maps





CMT - Whiting EDR Request

CMT - Whiting EDR Request

Tampa, FL 33602

Inquiry Number: 6575057.8

July 13, 2021

The EDR Aerial Photo Decade Package



6 Armstrong Road, 4th floor
Shelton, CT 06484
Toll Free: 800.352.0050
www.edrnet.com

EDR Aerial Photo Decade Package

07/13/21

Site Name:

CMT - Whiting EDR Request
CMT - Whiting EDR Request
Tampa, FL 33602
EDR Inquiry # 6575057.8

Client Name:

Crawford, Murphy & Tilly
84 Remick Blvd
Springborough, OH 45066
Contact: Justin Godin



Environmental Data Resources, Inc. (EDR) Aerial Photo Decade Package is a screening tool designed to assist environmental professionals in evaluating potential liability on a target property resulting from past activities. EDR's professional researchers provide digitally reproduced historical aerial photographs, and when available, provide one photo per decade.

Search Results:

<u>Year</u>	<u>Scale</u>	<u>Details</u>	<u>Source</u>
2017	1"=500'	Flight Year: 2017	USDA/NAIP
2010	1"=500'	Flight Year: 2010	USDA/NAIP
2007	1"=500'	Flight Year: 2007	USDA/NAIP
1995	1"=500'	Flight Date: March 20, 1995	FDOT
1991	1"=500'	Flight Date: April 01, 1991	FDOT
1987	1"=500'	Flight Date: October 22, 1987	USGS
1980	1"=500'	Flight Date: October 13, 1980	FDOT
1976	1"=500'	Flight Date: January 09, 1976	FDOT
1973	1"=500'	Flight Date: February 17, 1973	FDOT
1969	1"=500'	Flight Date: July 06, 1969	USGS
1965	1"=500'	Flight Date: October 27, 1965	FDOT
1957	1"=500'	Flight Date: March 23, 1957	U of FL
1938	1"=500'	Flight Date: November 28, 1938	U of FL

When delivered electronically by EDR, the aerial photo images included with this report are for ONE TIME USE ONLY. Further reproduction of these aerial photo images is prohibited without permission from EDR. For more information contact your EDR Account Executive.

Disclaimer - Copyright and Trademark Notice

This Report contains certain information obtained from a variety of public and other sources reasonably available to Environmental Data Resources, Inc. It cannot be concluded from this Report that coverage information for the target and surrounding properties does not exist from other sources. NO WARRANTY EXPRESSED OR IMPLIED, IS MADE WHATSOEVER IN CONNECTION WITH THIS REPORT. ENVIRONMENTAL DATA RESOURCES, INC. SPECIFICALLY DISCLAIMS THE MAKING OF ANY SUCH WARRANTIES, INCLUDING WITHOUT LIMITATION, MERCHANTABILITY OR FITNESS FOR A PARTICULAR USE OR PURPOSE. ALL RISK IS ASSUMED BY THE USER. IN NO EVENT SHALL ENVIRONMENTAL DATA RESOURCES, INC. BE LIABLE TO ANYONE, WHETHER ARISING OUT OF ERRORS OR OMISSIONS, NEGLIGENCE, ACCIDENT OR ANY OTHER CAUSE, FOR ANY LOSS OF DAMAGE, INCLUDING, WITHOUT LIMITATION, SPECIAL, INCIDENTAL, CONSEQUENTIAL, OR EXEMPLARY DAMAGES. ANY LIABILITY ON THE PART OF ENVIRONMENTAL DATA RESOURCES, INC. IS STRICTLY LIMITED TO A REFUND OF THE AMOUNT PAID FOR THIS REPORT. Purchaser accepts this Report "AS IS". Any analyses, estimates, ratings, environmental risk levels or risk codes provided in this Report are provided for illustrative purposes only, and are not intended to provide, nor should they be interpreted as providing any facts regarding, or prediction or forecast of, any environmental risk for any property. Only a Phase I Environmental Site Assessment performed by an environmental professional can provide information regarding the environmental risk for any property. Additionally, the information provided in this Report is not to be construed as legal advice.

Copyright 2021 by Environmental Data Resources, Inc. All rights reserved. Reproduction in any media or format, in whole or in part, of any report or map of Environmental Data Resources, Inc., or its affiliates, is prohibited without prior written permission.

EDR and its logos (including Sanborn and Sanborn Map) are trademarks of Environmental Data Resources, Inc. or its affiliates. All other trademarks used herein are the property of their respective owners.



INQUIRY #: 6575057.8

YEAR: 2017

500'





INQUIRY #: 6575057.8

YEAR: 2010

— = 500'



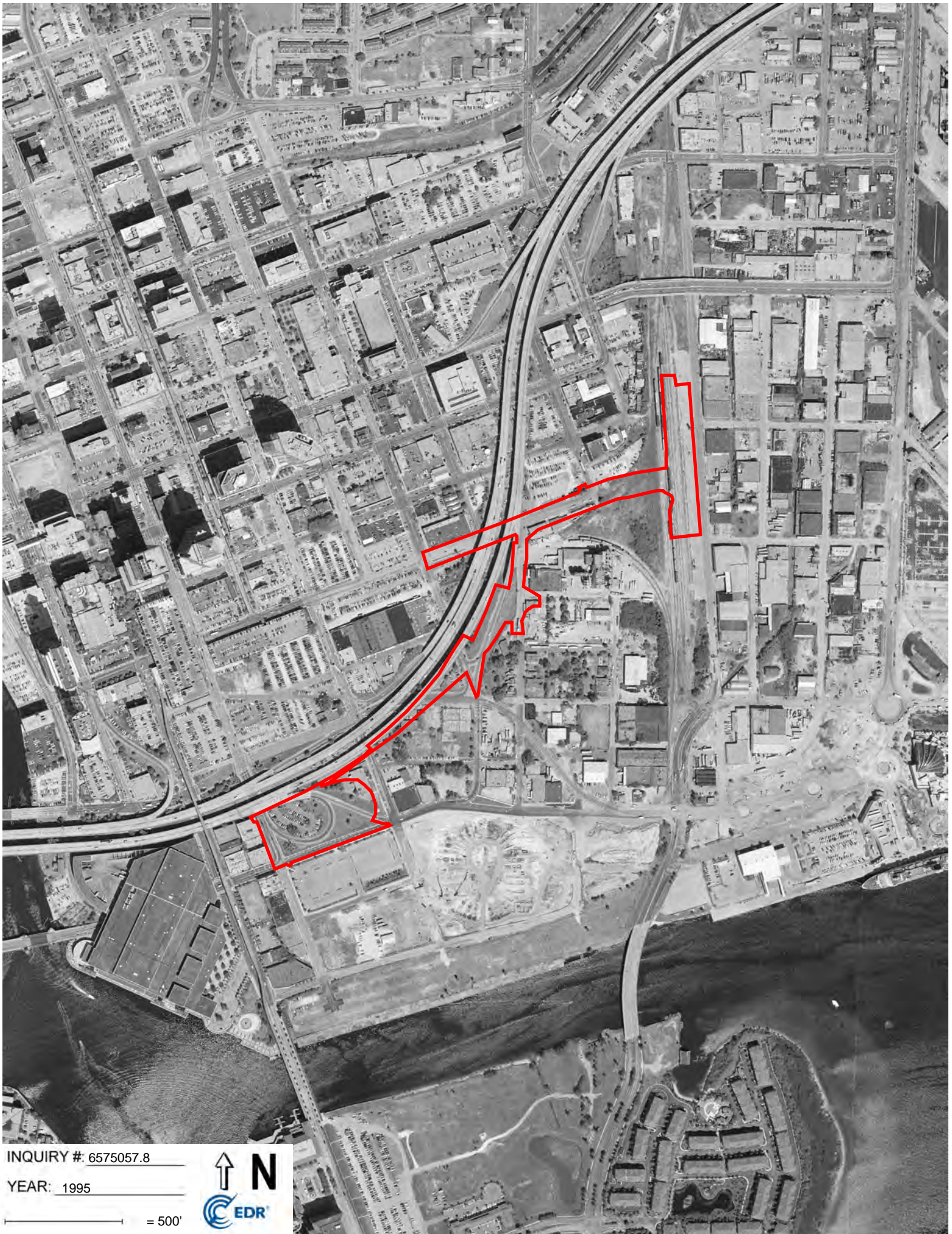


INQUIRY #: 6575057.8

YEAR: 2007

— = 500'



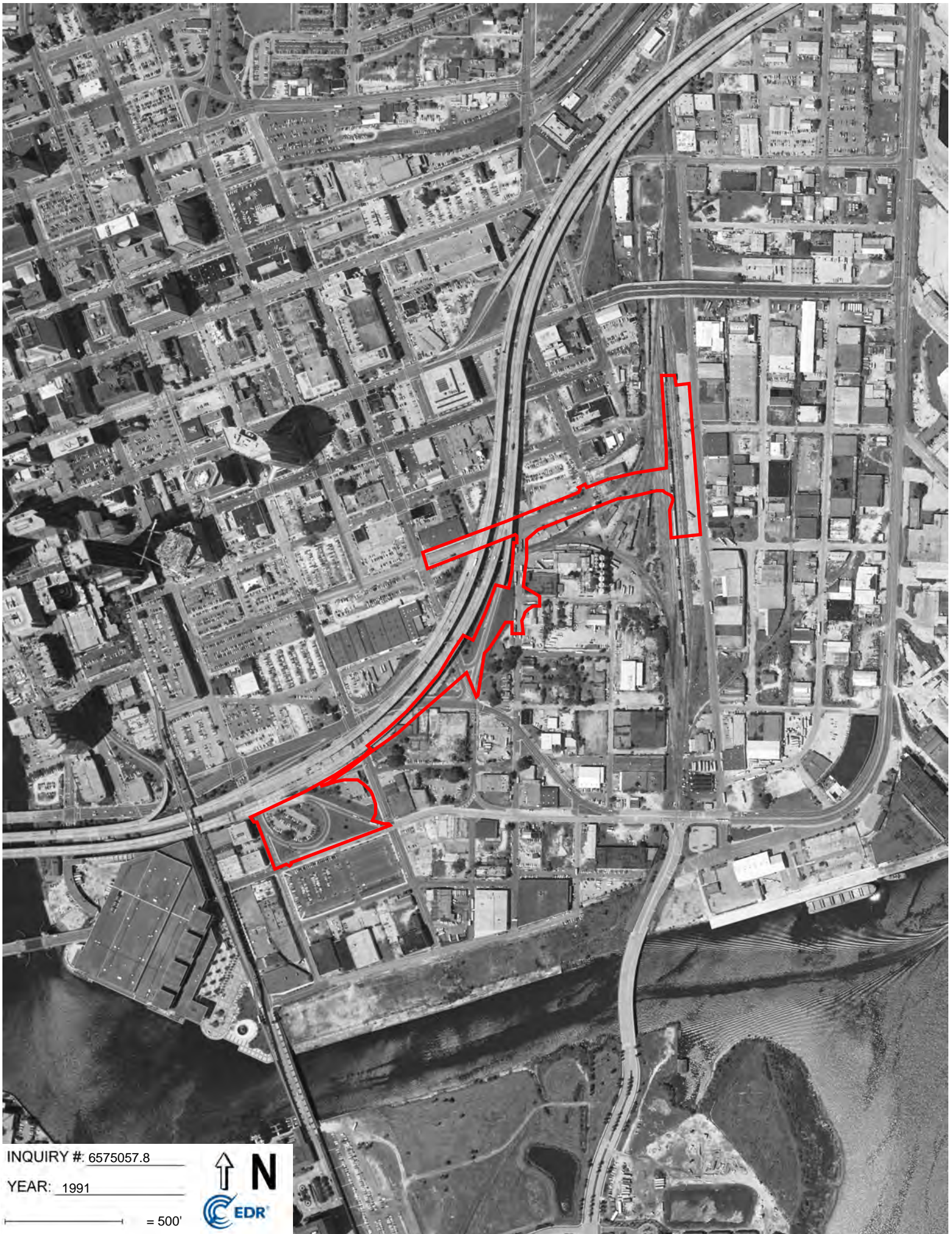


INQUIRY #: 6575057.8

YEAR: 1995

— = 500'



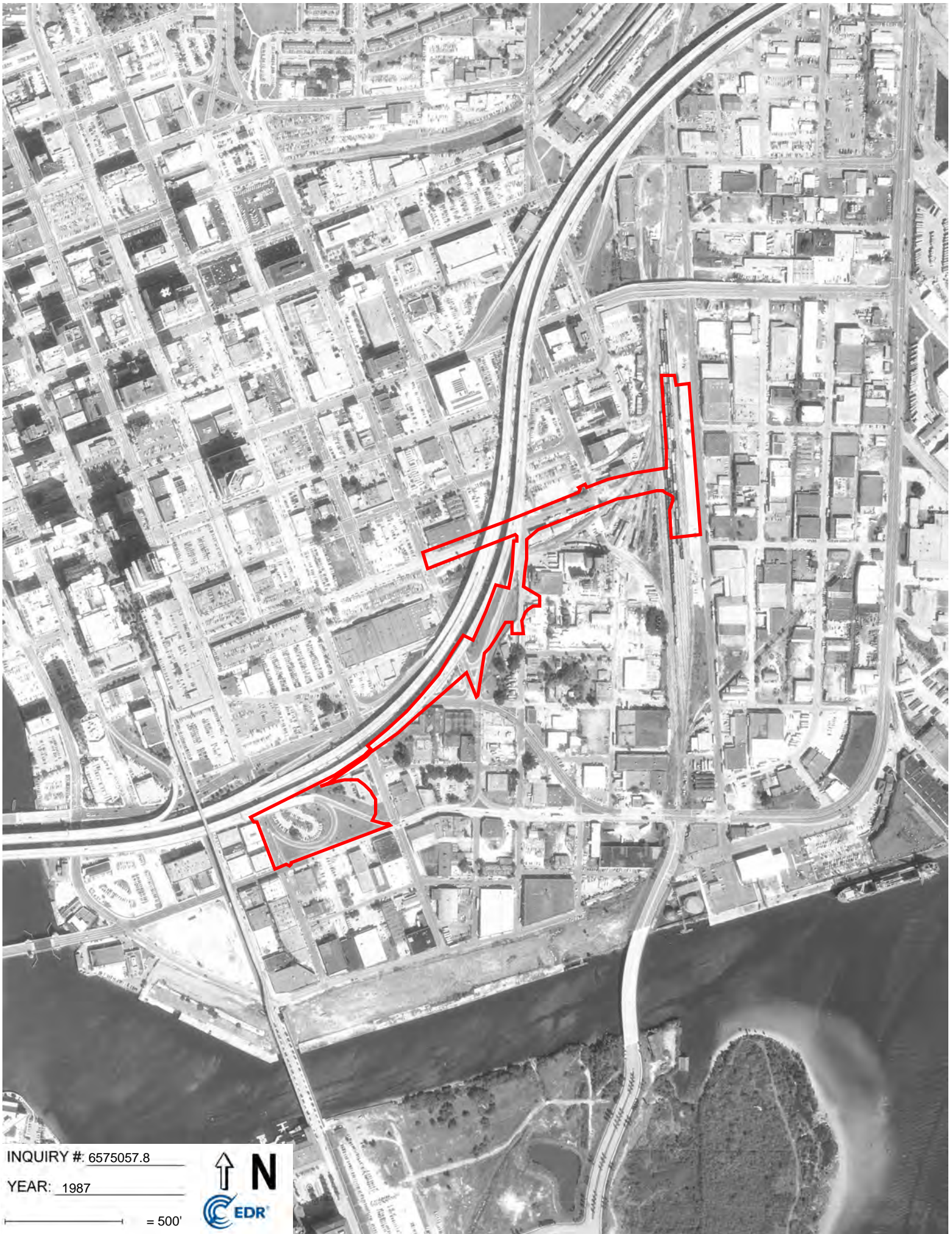


INQUIRY #: 6575057.8

YEAR: 1991

— = 500'






INQUIRY #: 6575057.8

YEAR: 1987

— = 500'



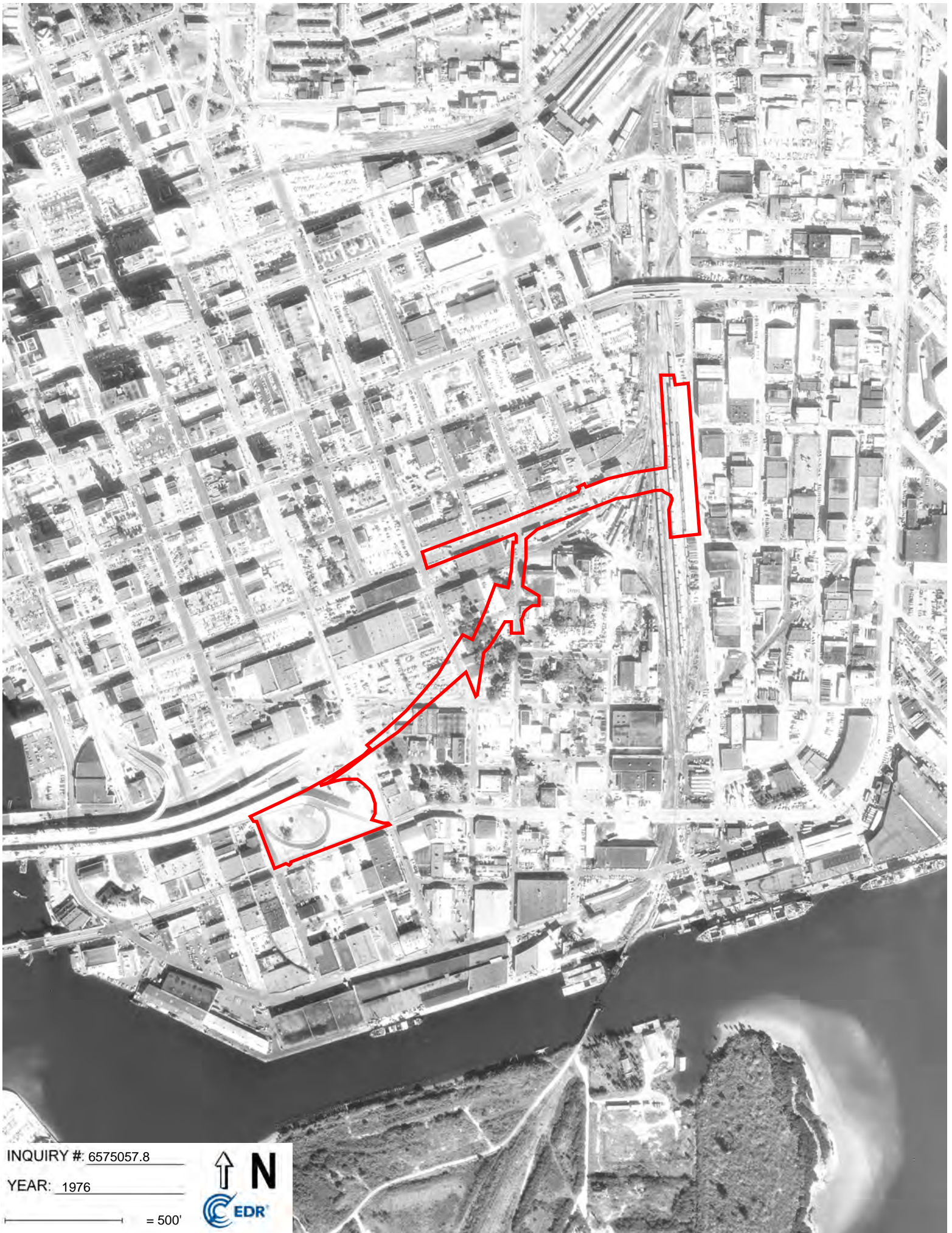


INQUIRY #: 6575057.8

YEAR: 1980

— = 500'



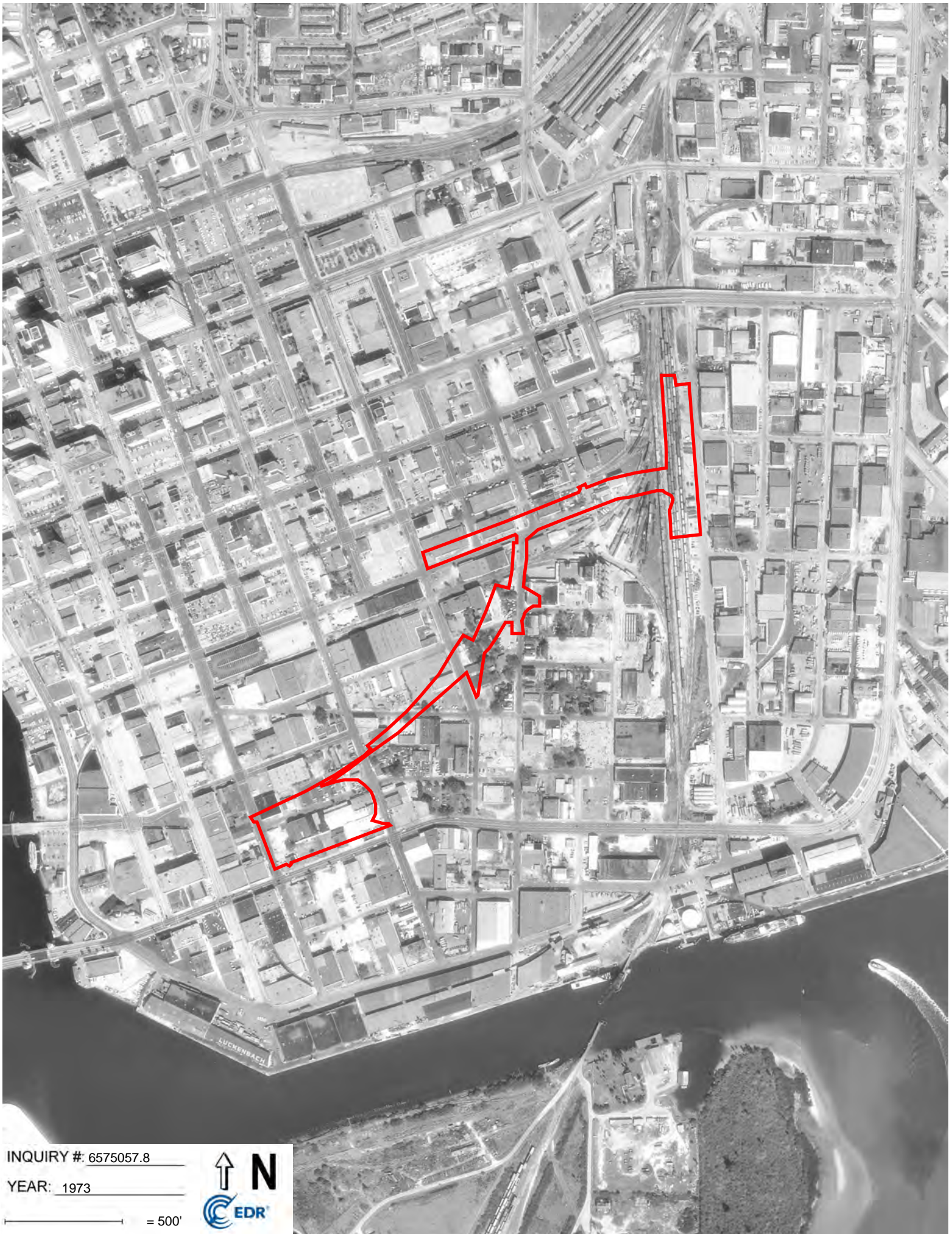


INQUIRY #: 6575057.8

YEAR: 1976

— = 500'



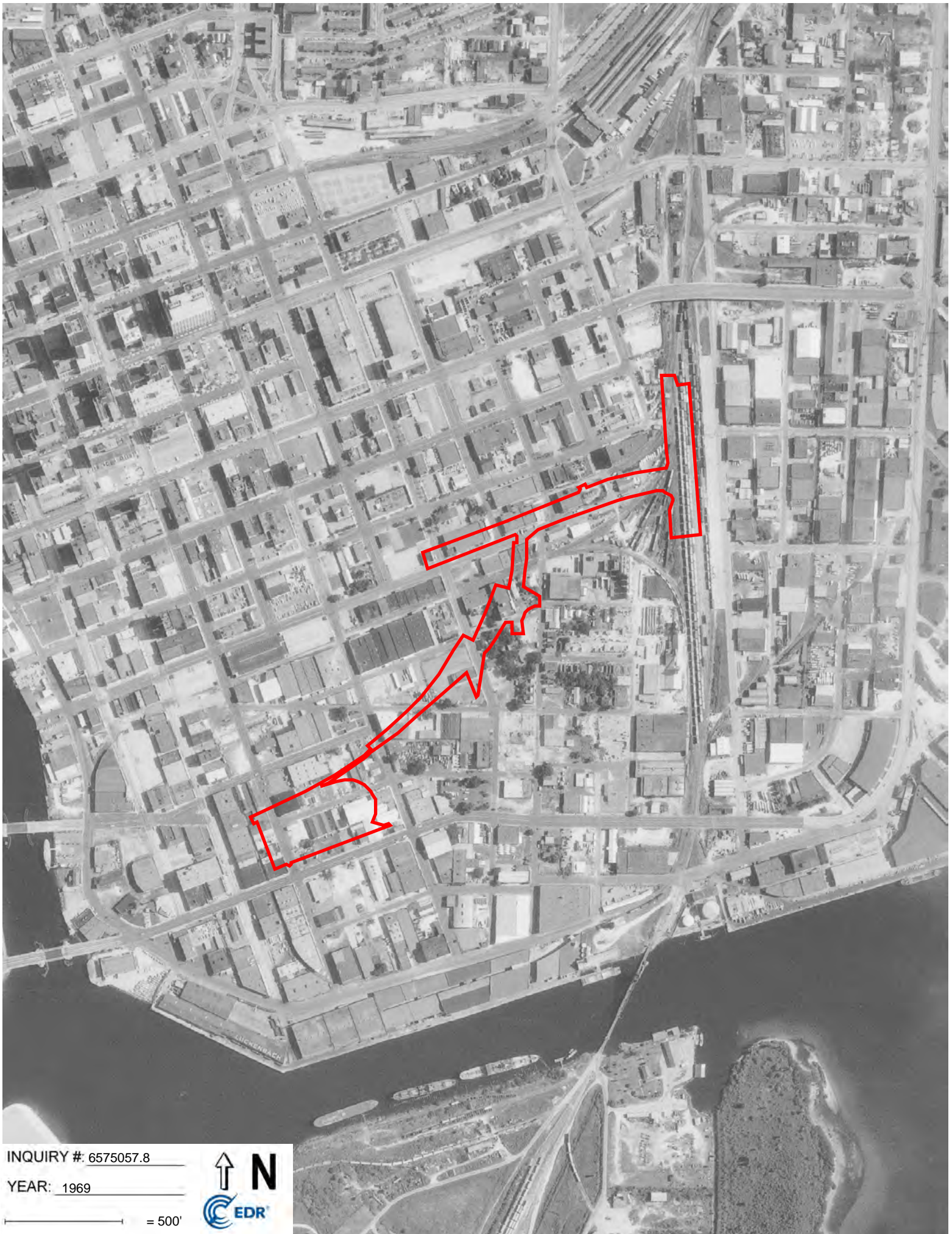


INQUIRY #: 6575057.8

YEAR: 1973

— = 500'



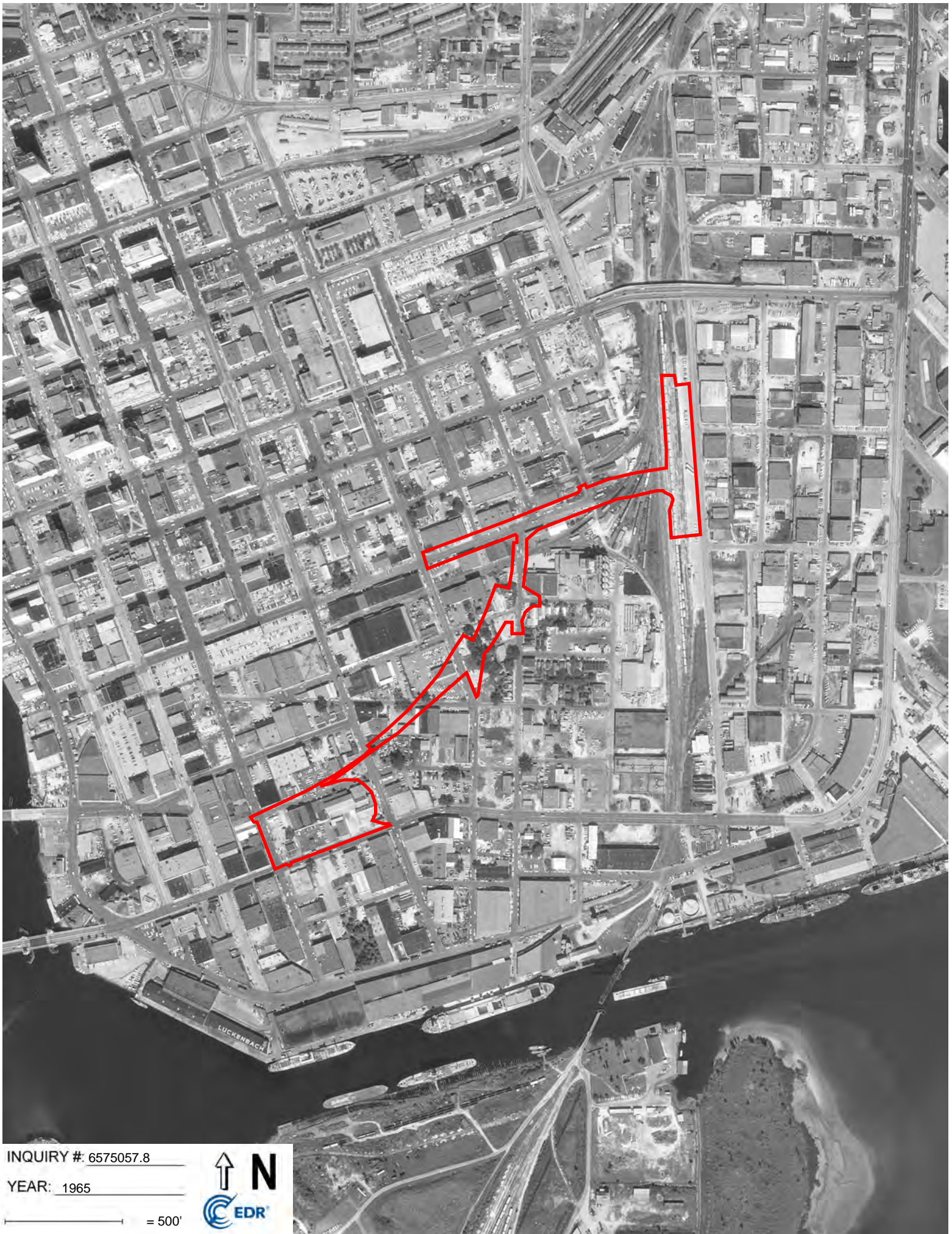


INQUIRY #: 6575057.8

YEAR: 1969

— = 500'






INQUIRY #: 6575057.8

YEAR: 1965

— = 500'






INQUIRY #: 6575057.8

YEAR: 1957

— = 500'





INQUIRY #: 6575057.8

YEAR: 1938

— = 500'



CMT - Whiting EDR Request

CMT - Whiting EDR Request

Tampa, FL 33602

Inquiry Number: 6575057.4

July 13, 2021

EDR Historical Topo Map Report

with QuadMatch™



6 Armstrong Road, 4th floor
Shelton, CT 06484
Toll Free: 800.352.0050
www.edrnet.com

EDR Historical Topo Map Report

07/13/21

Site Name:

CMT - Whiting EDR Request
CMT - Whiting EDR Request
Tampa, FL 33602
EDR Inquiry # 6575057.4

Client Name:

Crawford, Murphy & Tilly
84 Remick Blvd
Springborough, OH 45066
Contact: Justin Godin



EDR Topographic Map Library has been searched by EDR and maps covering the target property location as provided by Crawford, Murphy & Tilly were identified for the years listed below. EDR's Historical Topo Map Report is designed to assist professionals in evaluating potential liability on a target property resulting from past activities. EDR's Historical Topo Map Report includes a search of a collection of public and private color historical topographic maps, dating back to the late 1800s.

Search Results:**Coordinates:**

P.O.#	NA	Latitude:	27.9456 27° 56' 44" North
Project:	Whiting PD&E Study 20915027	Longitude:	-82.452 -82° 27' 7" West
		UTM Zone:	Zone 17 North
		UTM X Meters:	357155.43
		UTM Y Meters:	3092024.57
		Elevation:	8.00' above sea level

Maps Provided:

2012
1995
1981
1979
1969
1956
1947
1944

Disclaimer - Copyright and Trademark Notice

This Report contains certain information obtained from a variety of public and other sources reasonably available to Environmental Data Resources, Inc. It cannot be concluded from this Report that coverage information for the target and surrounding properties does not exist from other sources. NO WARRANTY EXPRESSED OR IMPLIED, IS MADE WHATSOEVER IN CONNECTION WITH THIS REPORT. ENVIRONMENTAL DATA RESOURCES, INC. SPECIFICALLY DISCLAIMS THE MAKING OF ANY SUCH WARRANTIES, INCLUDING WITHOUT LIMITATION, MERCHANTABILITY OR FITNESS FOR A PARTICULAR USE OR PURPOSE. ALL RISK IS ASSUMED BY THE USER. IN NO EVENT SHALL ENVIRONMENTAL DATA RESOURCES, INC. BE LIABLE TO ANYONE, WHETHER ARISING OUT OF ERRORS OR OMISSIONS, NEGLIGENCE, ACCIDENT OR ANY OTHER CAUSE, FOR ANY LOSS OF DAMAGE, INCLUDING, WITHOUT LIMITATION, SPECIAL, INCIDENTAL, CONSEQUENTIAL, OR EXEMPLARY DAMAGES. ANY LIABILITY ON THE PART OF ENVIRONMENTAL DATA RESOURCES, INC. IS STRICTLY LIMITED TO A REFUND OF THE AMOUNT PAID FOR THIS REPORT. Purchaser accepts this Report "AS IS". Any analyses, estimates, ratings, environmental risk levels or risk codes provided in this Report are provided for illustrative purposes only, and are not intended to provide, nor should they be interpreted as providing any facts regarding, or prediction or forecast of, any environmental risk for any property. Only a Phase I Environmental Site Assessment performed by an environmental professional can provide information regarding the environmental risk for any property. Additionally, the information provided in this Report is not to be construed as legal advice.

Copyright 2021 by Environmental Data Resources, Inc. All rights reserved. Reproduction in any media or format, in whole or in part, of any report or map of Environmental Data Resources, Inc., or its affiliates, is prohibited without prior written permission.

EDR and its logos (including Sanborn and Sanborn Map) are trademarks of Environmental Data Resources, Inc. or its affiliates. All other trademarks used herein are the property of their respective owners.

Topo Sheet Key

This EDR Topo Map Report is based upon the following USGS topographic map sheets.

2012 Source Sheets



Tampa
2012
7.5-minute, 24000

1995 Source Sheets



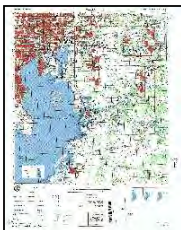
Tampa
1995
7.5-minute, 24000
Aerial Photo Revised 1995

1981 Source Sheets



Tampa
1981
7.5-minute, 24000
Aerial Photo Revised 1979

1979 Source Sheets



TAMPA
1979
15-minute, 50000

Topo Sheet Key

This EDR Topo Map Report is based upon the following USGS topographic map sheets.

1969 Source Sheets



Tampa
1969
7.5-minute, 24000
Aerial Photo Revised 1969

1956 Source Sheets



Tampa
1956
7.5-minute, 24000
Aerial Photo Revised 1954

1947 Source Sheets

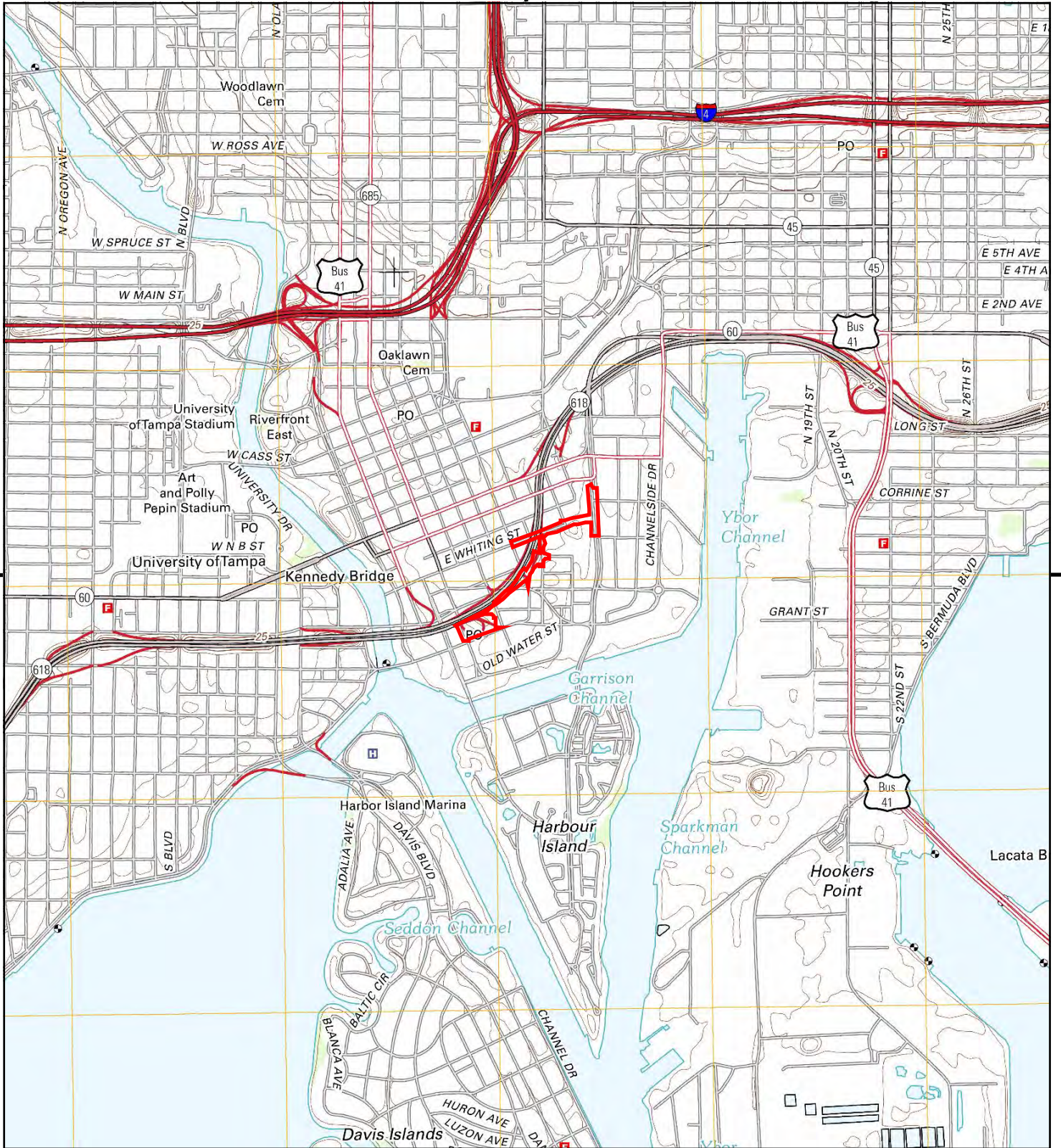


Tampa
1947
7.5-minute, 25000
Aerial Photo Revised 1942

1944 Source Sheets



Tampa
1944
7.5-minute, 31680
Aerial Photo Revised 1942



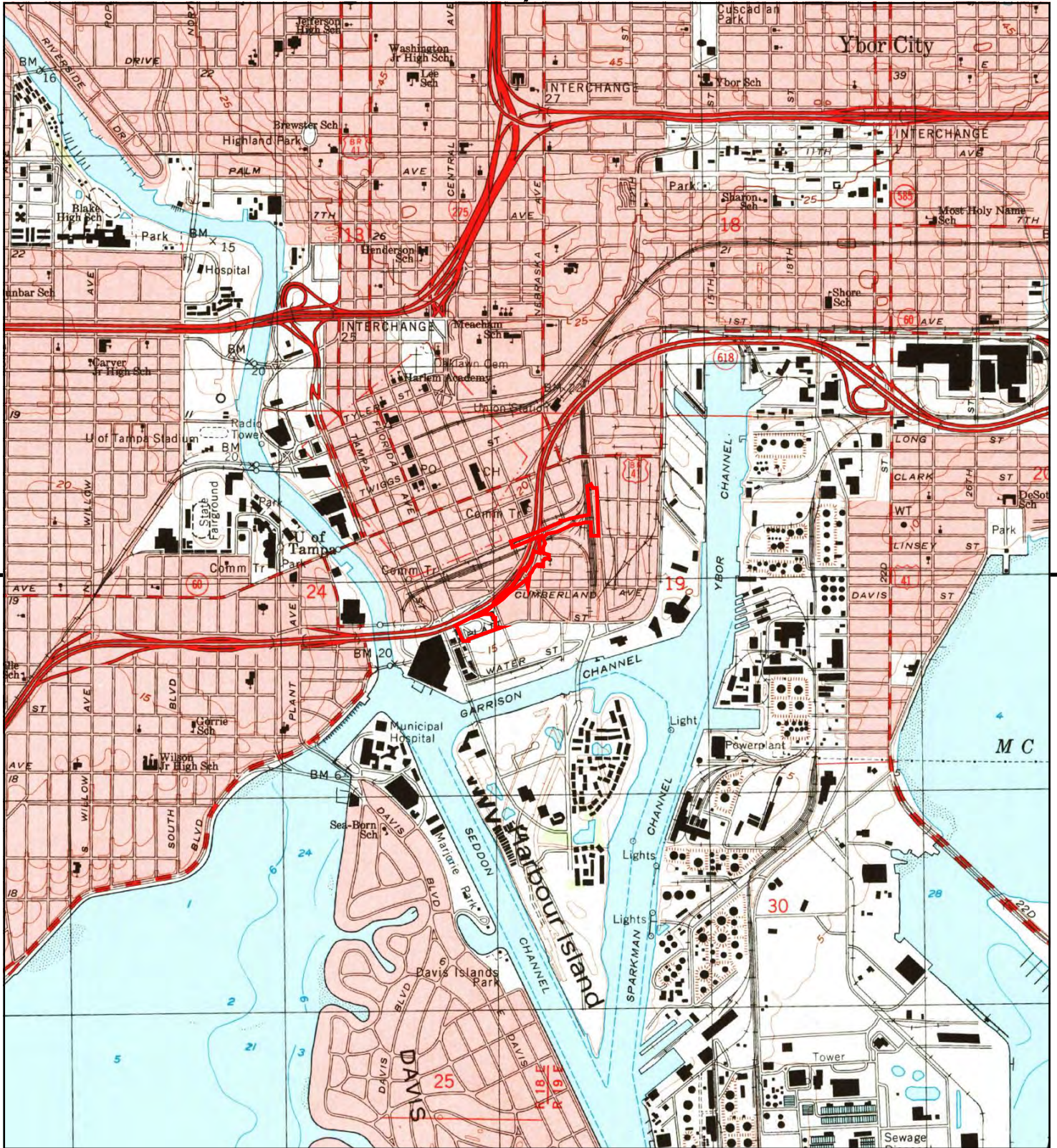
This report includes information from the following map sheet(s).



TP, Tampa, 2012, 7.5-minute

SITE NAME: CMT - Whiting EDR Request
 ADDRESS: CMT - Whiting EDR Request
 Tampa, FL 33602
 CLIENT: Crawford, Murphy & Tilly





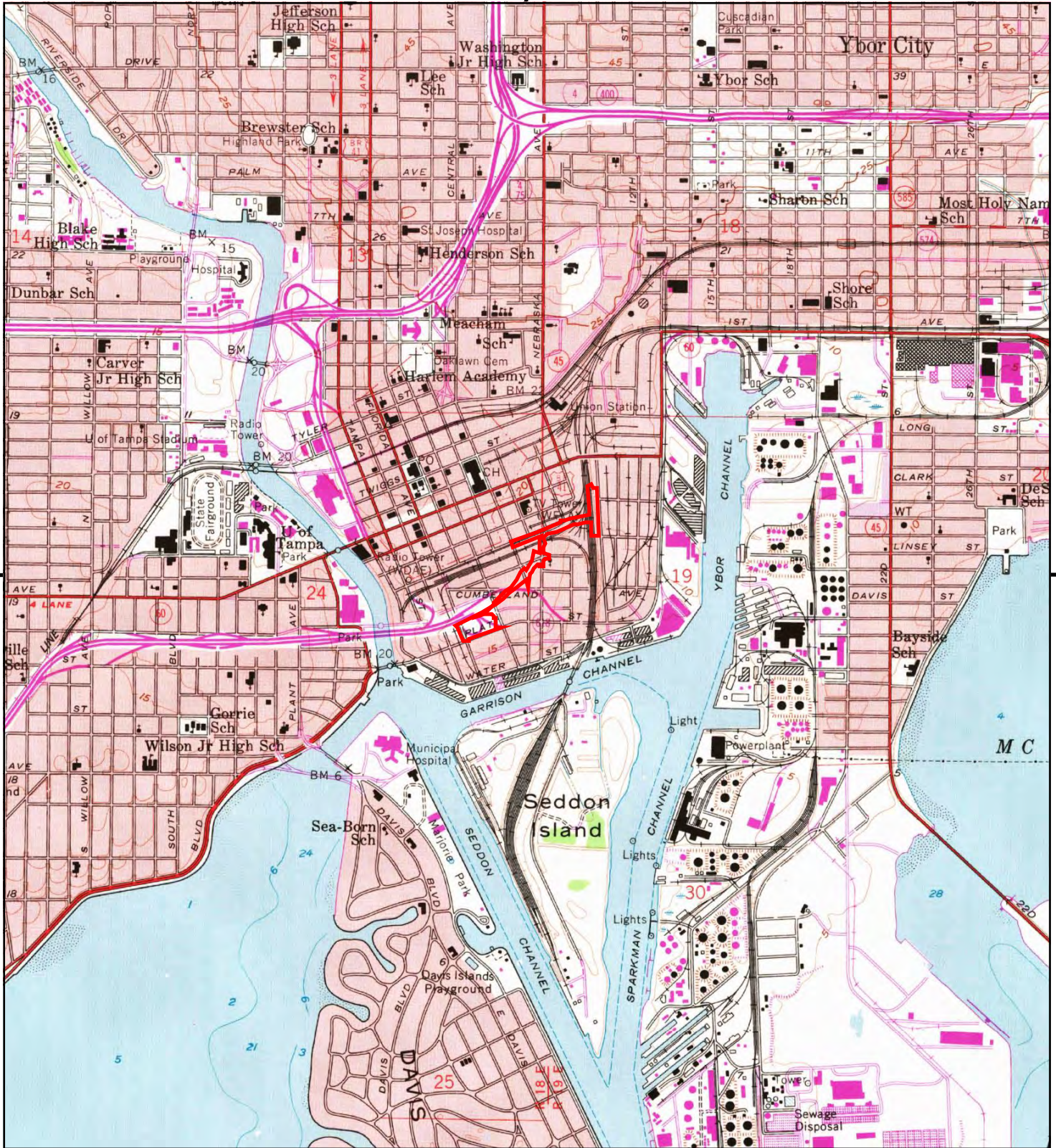
This report includes information from the following map sheet(s).



TP, Tampa, 1995, 7.5-minute

SITE NAME: CMT - Whiting EDR Request
 ADDRESS: CMT - Whiting EDR Request
 Tampa, FL 33602
 CLIENT: Crawford, Murphy & Tilly





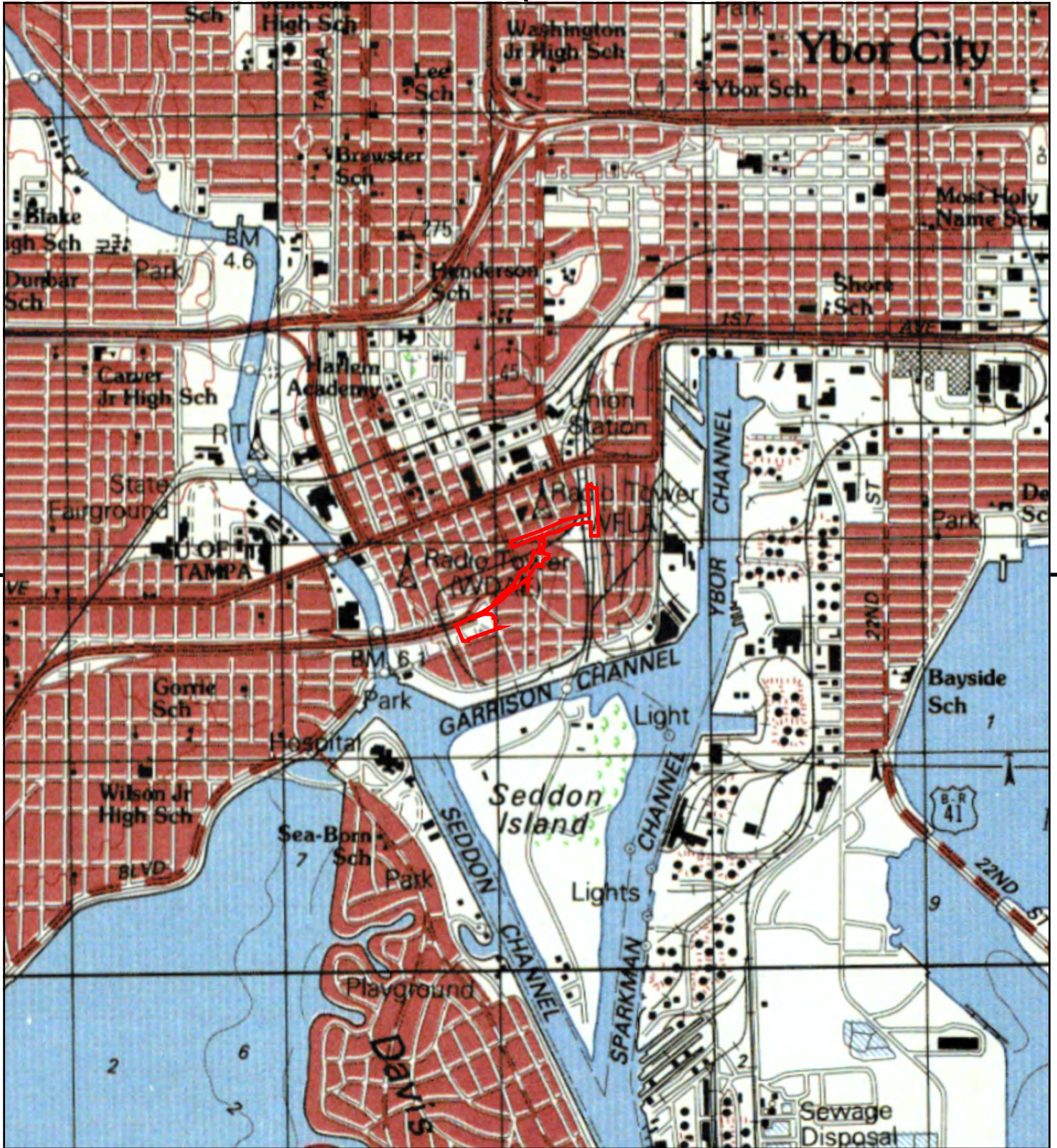
This report includes information from the following map sheet(s).



TP, Tampa, 1981, 7.5-minute

SITE NAME: CMT - Whiting EDR Request
ADDRESS: CMT - Whiting EDR Request
Tampa, FL 33602
CLIENT: Crawford, Murphy & Tilly





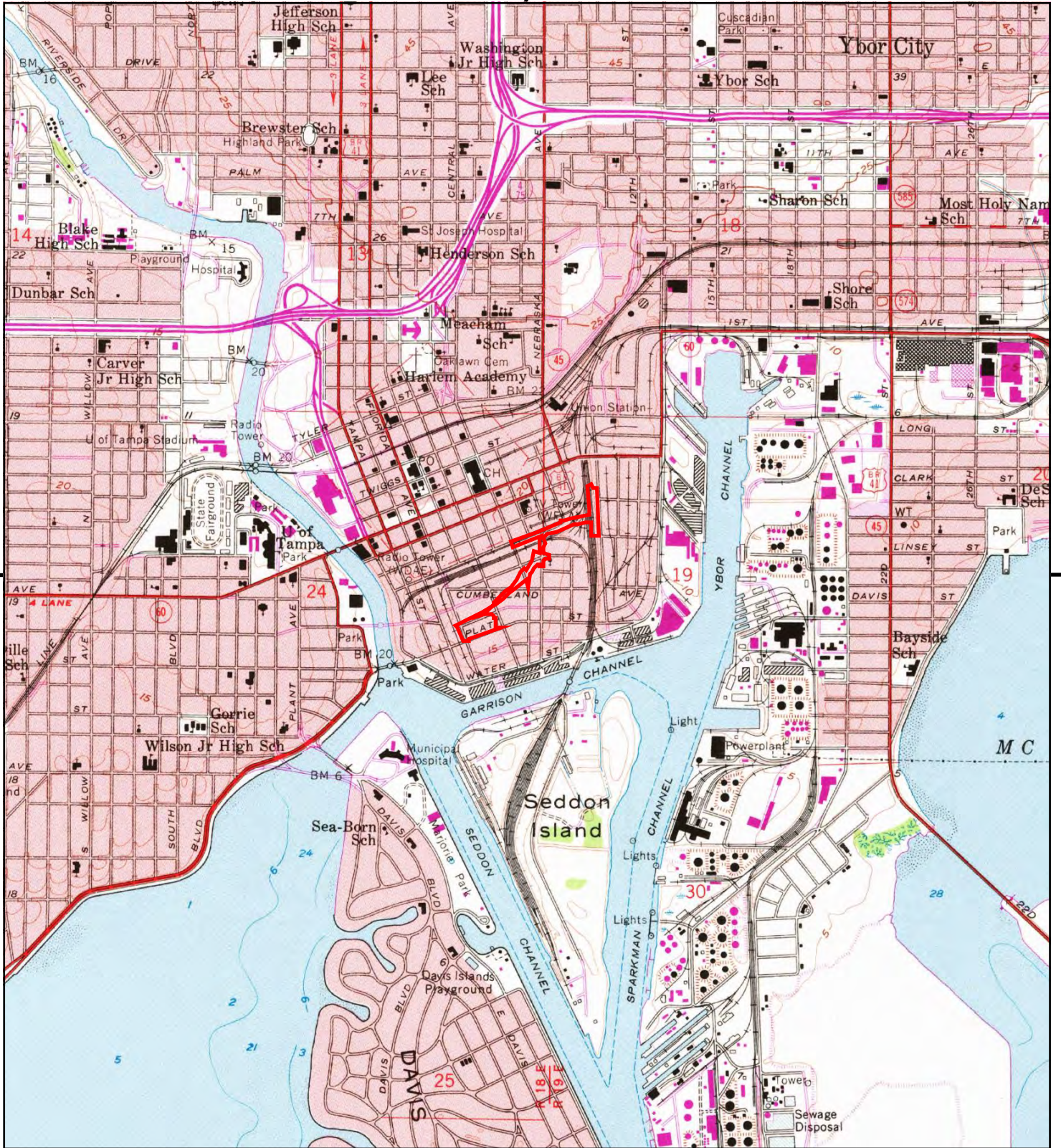
This report includes information from the following map sheet(s).



TP, TAMPA, 1979, 15-minute

SITE NAME: CMT - Whiting EDR Request
ADDRESS: CMT - Whiting EDR Request
Tampa, FL 33602
CLIENT: Crawford, Murphy & Tilly





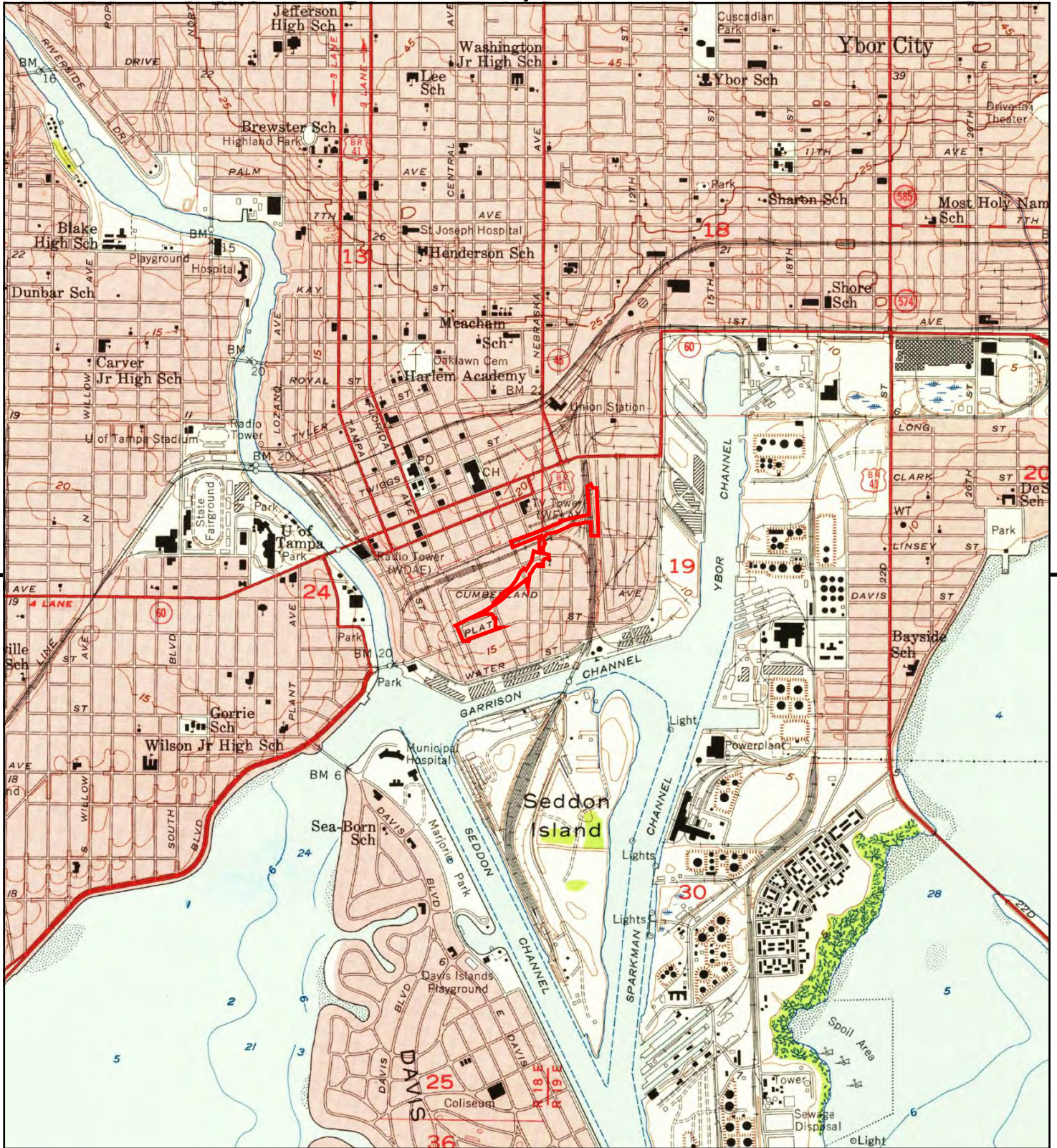
This report includes information from the following map sheet(s).



TP, Tampa, 1969, 7.5-minute

SITE NAME: CMT - Whiting EDR Request
ADDRESS: CMT - Whiting EDR Request
Tampa, FL 33602
CLIENT: Crawford, Murphy & Tilley





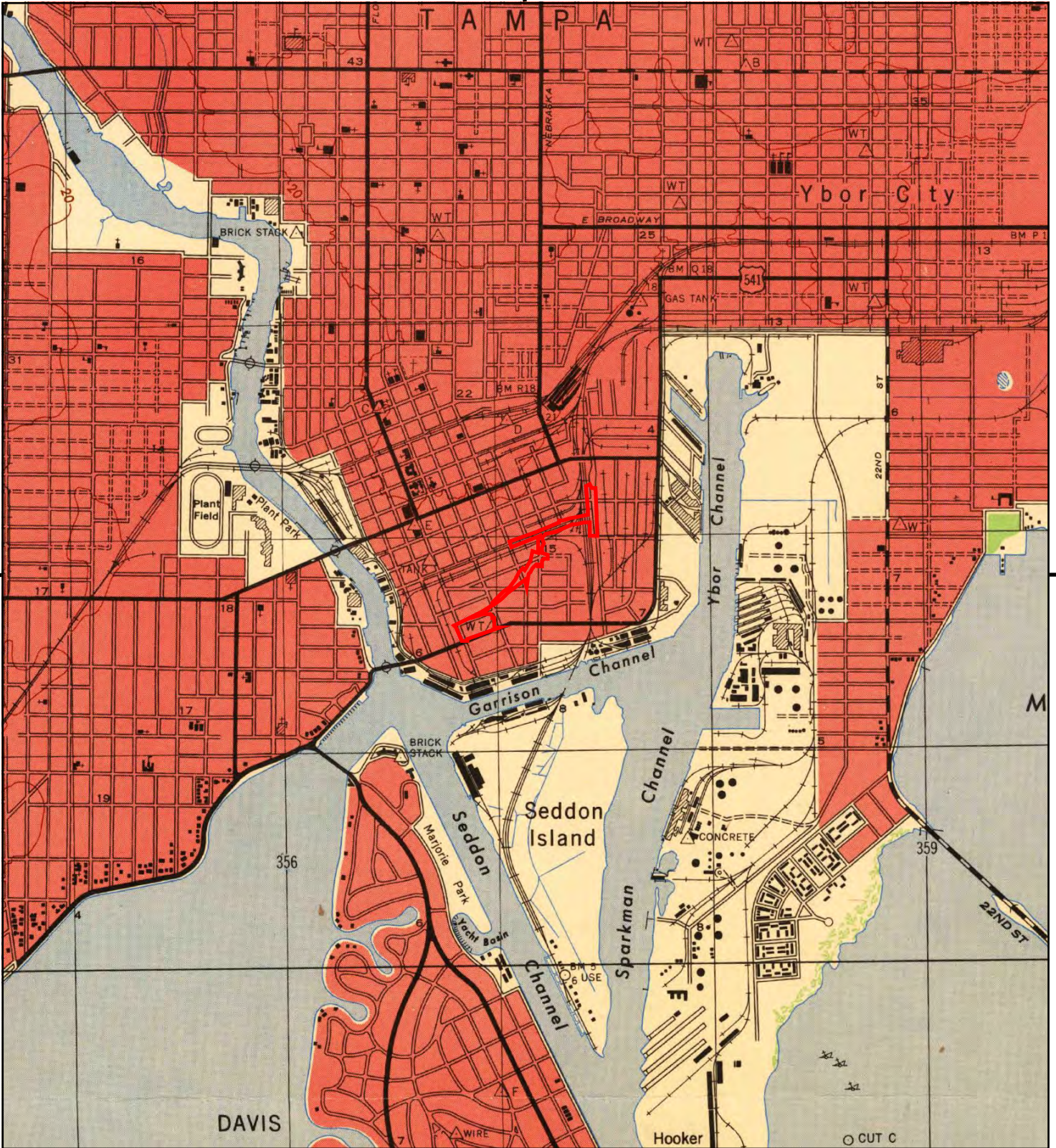
This report includes information from the following map sheet(s).



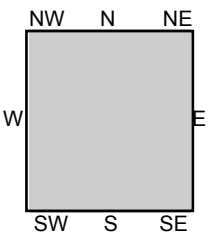
TP, Tampa, 1956, 7.5-minute

SITE NAME: CMT - Whiting EDR Request
ADDRESS: CMT - Whiting EDR Request
Tampa, FL 33602
CLIENT: Crawford, Murphy & Tilley





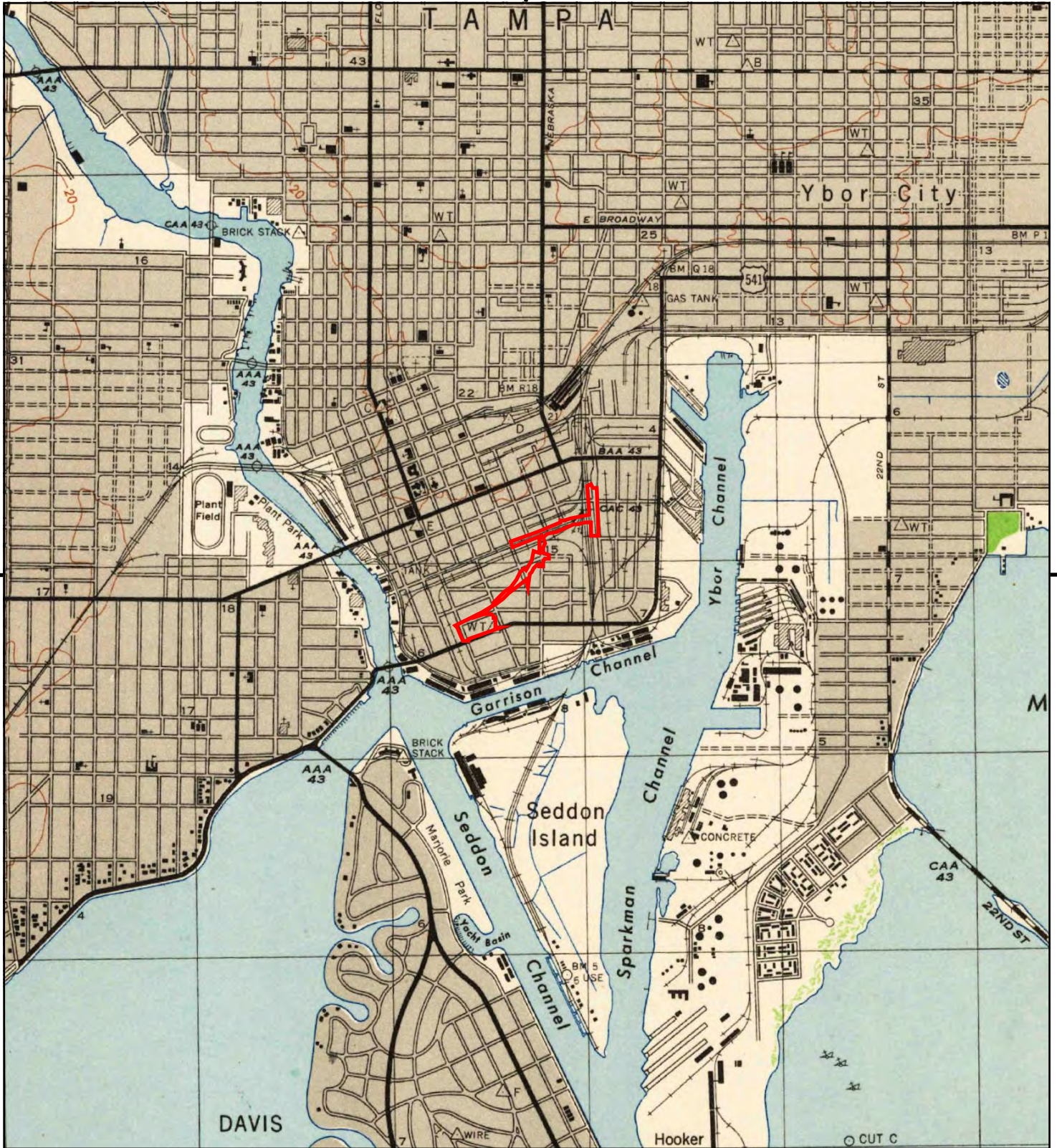
This report includes information from the following map sheet(s).



TP, Tampa, 1947, 7.5-minute

SITE NAME: CMT - Whiting EDR Request
ADDRESS: CMT - Whiting EDR Request
Tampa, FL 33602
CLIENT: Crawford, Murphy & Tilly





This report includes information from the following map sheet(s).



TP, Tampa, 1944, 7.5-minute

SITE NAME: CMT - Whiting EDR Request
ADDRESS: CMT - Whiting EDR Request
Tampa, FL 33602
CLIENT: Crawford, Murphy & Tilly



Appendix D

Historical, and Existing Land Use Maps



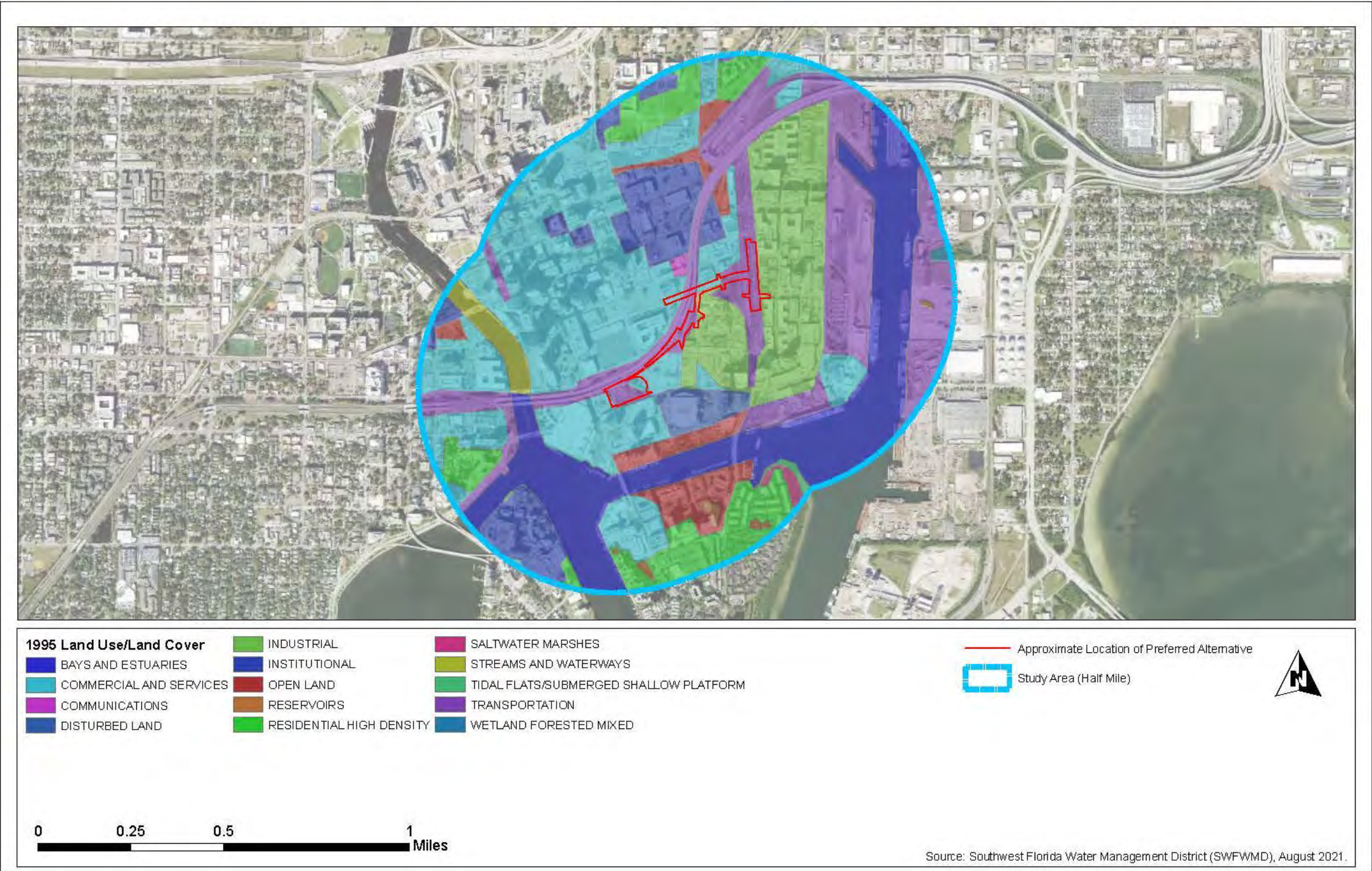


Figure D-1: Historical Land Use

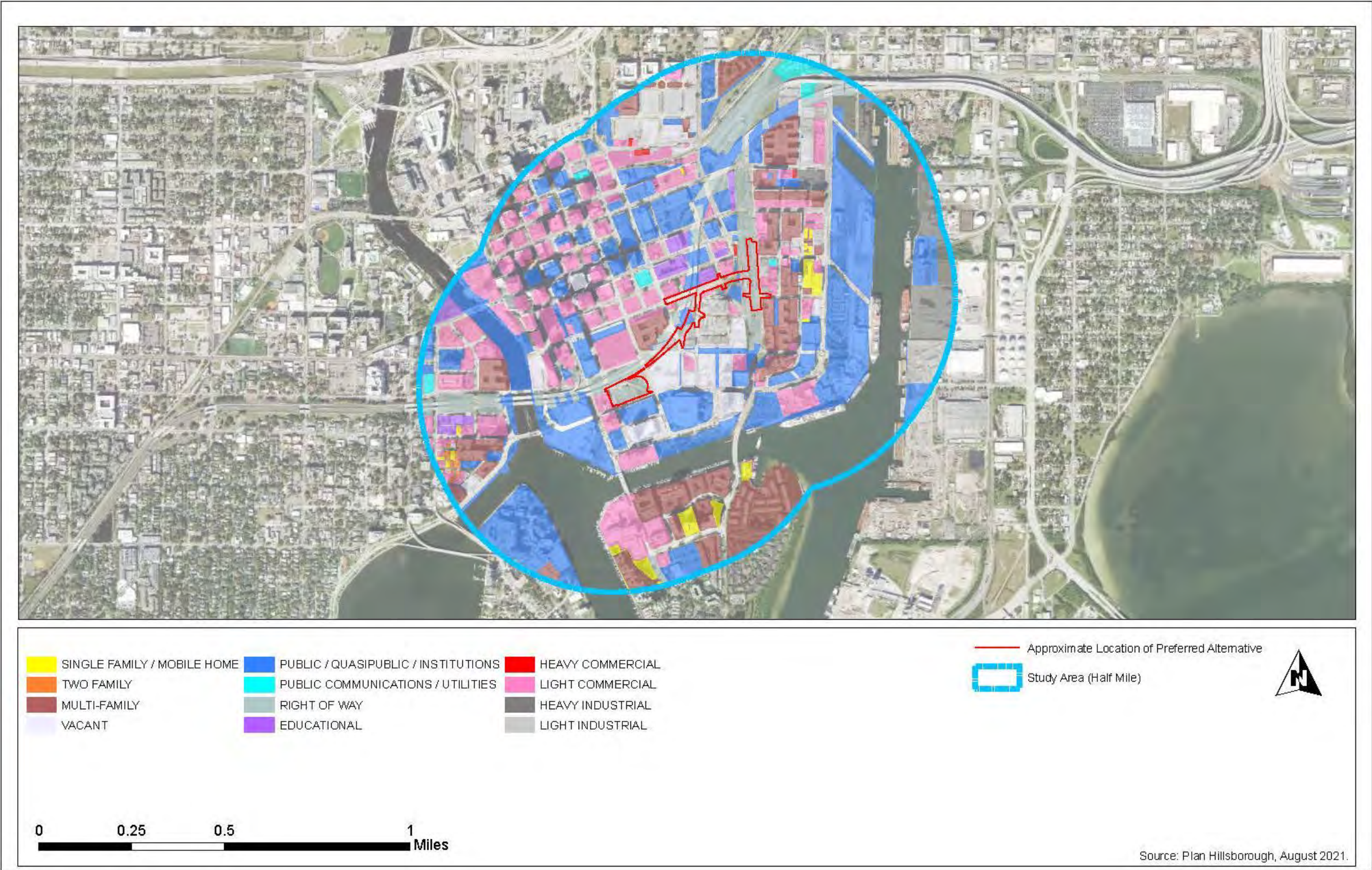


Figure D-2: Existing Land Us

Appendix E

Potential Contaminated Sites



Table E-1: Potential Contaminated Sites

Site ID	Risk Rating	Site Name(s)	Address	Databases	Distance from ROW
1	High	Lee Tire Co. Of Florida Inc.	301 S Morgan St.	EDR Hist Auto	< 500 ft
2	High	Mc Dowell Chas S.	113 S Nebraska Ave.	EDR Hist Auto	< 500 ft
3	High	Ireland John H. Co.	309 S Jefferson St.	EDR Hist Auto	< 500 ft
4	High	Seaboard Cold Storage	101 N Brush St.	RGA LUST, LUST, UST	< 500 ft
5	High	140 North Channelside Drive Part A-1900	140 N Channelside Dr.	SITE INV SITES, DWM CONTAM, RESP PARTY	< 500 ft
6	High	Lentz Anthony J.	309 S Morgan St.	EDR Hist Auto	< 500 ft
7	Low	Florida Dep SIS #291	Channelside Dr. & S Florida Ave.	FINDS, ECHO	< 500 ft
8	Low	Ferg's Live	400 Channelside Dr.	ERNS, ASBESTOS	< 500 ft
9	Low	Unknown	371 Channel Side Walkway	ERNS	< 500 ft
10	High	Lang Motor Co.	200 S Nebraska Ave.	EDR Hist Auto	< 500 ft
11	High	KSF Carburetor S. Ignition Service	310 S Jefferson St.	EDR Hist Auto	< 500 ft
12	Low	Medical Examiner's Office/City Morgue	401 S Morgan St.	FINDS, ECHO, RCRA-VSQQ, ASBESTOS	< 500 ft
13	High	Bayshore Four Seasons LTD.	102 S Jefferson St.	LUST, UST	< 500 ft
14	High	Turnblin J. S. Co. Inc.	317 S Jefferson St.	EDR Hist Auto	< 500 ft
15	High	National Cleaners & Dyers	411 Eunice Ave.	EDR Hist Cleaner	< 500 ft
16	High	Cross Creek Shell LLC/Shell Station Gas & Deli-Shell Station Plant	109 N Brush St.	EDR Hist Auto, FINDS	< 500 ft
17	Low	Seaboard Cold Storage Facility	117 N Brush St.	FINDS, ECHO, RCRA-VSQQ	< 500 ft
18	High	Sunshine Laundry	423 Eunice Ave.	EDR Hist Cleaner	< 500 ft
19	Low	Downtown Parking Garage	1001 E Washington St.	FINDS, ECHO	< 500 ft
20	High	Mc Dowell Garage	102 N Jefferson St.	EDR Hist Auto	< 500 ft
21	High	General Portland	211 N Meridian Ave.	PRP	< 500 ft
22	Medium	Seragraphic Arts	412 S Morgan St.	UIC, ASBESTOS	< 500 ft
23	Low	Selmon Greenway Pocket Parks	E Brorein St. & S Morgan St.	NPDES	< 500 ft
24	Low	Unknown	211 N Meridian Ave.	ERNS	< 500 ft
25	High	Liberty Tampa	227 N Meridian Ave.	BROWNFIELDS, CLEANUP SITES, DWM CONTAM, RESP PARTY, ASBESTOS	< 500 ft
26	Medium	The Slade - Channelside/Birdwell Equipment Co.	202 N 11th St.	FINDS, RGA LUST, RGA, UST, LUST	< 500 ft
27	Low	Interbay Coatings	1202 E Washington St.	FINDS, ECHO	< 500 ft
28	High	Paul S Auto Alignment & C. Undercoating/Hillsborough Expressway Authority/Tampa Expressway Authority (Frm Paul'S Alignment South)	1205 E Jackson St.	EDR Hist Auto, FINDS, ECHO, RCRA-VSQQ, DWM CONTAM, RESP PARTY	< 500 ft
29	Medium	Ardent Mills, LLC. /Con. Agra. Inc.	110 S Nebraska Ave.	FINDS, ICIS, ECHO, RGA LUST, NPDES, UST, TIER 2, AIRS, LUST, US AIRS	< 500 ft
30	High	Castellano Jos	710 E Whiting St.	EDR Hist Auto	< 500 ft

Site ID	Risk Rating	Site Name(s)	Address	Databases	Distance from ROW
31	Low	Embassy Suites Hotel Downtown/Florida West Coast Distributors/Florida West Coast Distributors/Tampa Embassy Suites Conven Ctr.	513 S Florida Ave.	FINDS, ECHO, RCRA-VSQG, AST, Financial Assurance	< 500 ft
32	High	Brake Service	405 E Brorein St.	EDR Hist Auto	< 500 ft
33	Low	Unknown	E Eunice & S Nebraska Ave.	ERNS	< 500 ft
34	High	National Cleaners & Dyers	212 S Franklin St.	EDR Hist Cleaner	< 500 ft
35	Low	Meridian Avenue Improvements	N Meridian Ave. & E John F. Kennedy Blvd.	FINDS, ECHO	< 500 ft
36	Medium	Washington Square Parking Garage	SW E Washington St. & N Brush St.	LUST, TANKS	< 500 ft
37	Medium	Eli Witt Co.	609 Cumberland Ave.	DWM CONTAM, CLEANUP SITES, LUST, UST	< 500 ft
38	High	Taylor R. H. Radiator Works	1201 E Jackson St.	EDR Hist Auto	< 500 ft
39	High	Beasley S Garage	615 E Eunice Ave.	EDR Hist Auto	< 500 ft
40	High	Yale Tire & Battery Service	217 S Franklin St.	EDR Hist Auto	< 500 ft
41	Low	Unknown	S Tampa St. & S Franklin St.	SPILLS	< 500 ft
42	High	Wheeler Clarence L.	902 E Washington St.	EDR Hist Auto	< 500 ft
43	Medium	Tampa City - Convention Center	209 S Franklin St.	RGA LUST	< 500 ft
44	High	Sam S. Service Station	301 S Franklin St.	EDR Hist Auto	< 500 ft
45	High	Lang Motor Co.	200 S Nebraska Ave.	EDR Hist Auto	< 500 ft
46	Low	USF Health	211 S Florida Ave.	NPDES	< 500 ft
47	High	Packard Service	406 E Washington St.	EDR Hist Auto	< 500 ft
48	Low	Hillsborough Cnty-Fleet Mgmt. #5	311 N Nebraska Ave.	RGA LUST, UST	< 500 ft
49	Low	Sam Rempello Downtown Partners	802 E Washington St.	FINDS, ECHO	< 500 ft
50	Low	Alley & Alley Chartered	205 N Brush St.	RGA LUST, UST	< 500 ft
51	High	Collins D. C.	288 N Nebraska Ave.	EDR Hist Auto	< 500 ft
52	Low	Hillsborough County Facility Management	313 N Nebraska Ave.	ERNS, FINDS, ECHO, RCRA-VSQG, SPILLS	< 500 ft
53	Low	Anthony Distributors Inc.	201 S Caesar St.	RCRA-SQG, FINDS, ECHO, AST	< 500 ft
54	High	Sharpe & Company	205 S Franklin St.	EDR Hist Auto	< 500 ft
55	High	White Service Station	400 S Jefferson St.	EDR Hist Auto	< 500 ft
56	Low	Ahland Chemical Co./Warehouse Building	107 N 11th St.	FINDS, ECHO, RCRA-VSQG, ASBESTOS	< 500 ft
57	Medium	Caesar Street Properties	907 E Cumberland Ave.	DWM CONTAM	< 500 ft
58	Medium	Vento Oil Co/Vacant Building	207 N 11th St.	RGA LUST, ASBESTOS, UST, LUST	< 500 ft
59	Low	11th St. Roadway Improvements	NA	FINDS	< 500 ft
60	Medium	Case Contracting Company/215 N 11th St. Property	215 N 11th St.	FINDS, ECHO, RGA LUST, UST, LUST	< 500 ft
61	High	Sine S Garage	502 S Nebraska Ave.	EDR Hist Auto	< 500 ft
62	Medium	Crestline Acquisition Group Property-Area 13	S Caesar St. & E Walton St.	RESP PARTY	< 500 ft
63	High	Fields Service Station	516 S Nebraska Ave.	EDR Hist Auto	< 500 ft
64	Low	Waterfront District Infrastructure Improvement	490 Channelside Dr.	FINDS, ECHO, NPDES	< 500 ft

Site ID	Risk Rating	Site Name(s)	Address	Databases	Distance from ROW
65	Medium	USF Medical School	200 S Caesar St.	DWM CONTAM, RESP PARTY	< 500 ft
66	High	Hill Harry	131 S Franklin St.	EDR Hist Auto	< 500 ft
67	Medium	Tampa Bay Times Forum West Parking Lot	Florida Ave. & Water St.	INST CONTROL, DWM CONTAM, RESP PARTY	< 500 ft
68	High	Grand Central at Kennedy/Bay Drum & Steel/Five Star Tours/Lang Motor	1211 E Madison St.	BROWNFIELDS, DWM CONTAM, RESP PARTY, EDR Hist Auto, FINDS, RCRA NonGen / NLR, ECHO, RGA LUST	< 500 ft
69	Medium	Kal-Mar Construction Inc.	908 E Eunice St.	INST CONTROL, DWM CONTAM	< 500 ft
70	Medium	Tampa Bay Arena	901 E Platt St.	LUST, UST, DWM CONTAM, CLEANUP SITES	< 500 ft
71	Low	USF Health	NA	FINDS, ECHO	< 500 ft
72	Low	JW Marriott - West Lot Hotel	613 S Morgan St.	FINDS, ECHO, NPDES	< 500 ft
73	Low	Bonanni Ship Supply Inc.	217 N 11th St.	UST	< 500 ft
74	Low	JW Marriott	615 S Morgan St.	TANKS	< 500 ft
75	Medium	Former Blueprint Company	101 S 12th St.	FINDS, ECHO, RCRA-VSQG, RGA LUST, UST, LUST	< 500 ft
76	Low	Cone Bros. Contracting	309 Caesar St.	UIC	< 1,000 ft
77	Medium	University Of South Florida	102 S Franklin St.	RESP PARTY, DWM CONTAM, UST	< 1,000 ft
78	Medium	Channelside/Former Amazon Hose	222 N 12th St.	BROWNFIELDS, FINDS, ECHO, NPDES, VCP, INST CONTROL, ENG CONTROLS, DWM CONTAM, RESP PARTY, CLEANUP SITES	< 1,000 ft
79	Medium	Verizon Wireless - Saint Pete Times Forum	401 Channelside Dr.	RESP PARTY, ICIS, FINDS, ECHO, AST, DWM CONTAM, FL FINANCIAL ASSURANCE 3, TIER 2, ERNS	< 1,000 ft
80	Medium	The Place at Channelside/Brulin & Company	912 Channelside Dr.	BROWNFIELD, INST CONTROL, RESP PARTY, VCP, DWM CONTAM, SSTS, FINDS, ECHO	< 1,000 ft
81	Medium	Pinnacle Channelside Crestline Property Area 14	1005 E Cumberland Ave.	RESP PARTY	< 1,000 ft
82	Medium	Gaspar Property	1029 E Twiggs St.	RESP PARTY, CLEANUP SITES, DWM CONTAM, UST, FL FINANCIAL ASSURANCE 3	< 1,000 ft
83	Medium	Washington Street Crossing Area	E Washington St. & Channelside Dr.	BROWNFIELDS	< 1,000 ft
84	Medium	Tampa Marriott Waterside Hotel & Marina	700 S Florida Ave.	INST CONTROL, ENG CONTROLS, RESP PARTY, INCIDENT COMMONS, ERNS, SPILLS, ASBESTOS,	< 1,000 ft

Site ID	Risk Rating	Site Name(s)	Address	Databases	Distance from ROW
				DWM CONTAM, FL FINANCIAL ASSURANCE 3, HW GEN, TIER 2	
85	Low	M.T. Kelly & Res.	334 S Waters St.	UIC	< 1,000 ft
86	Medium	Madison Street Park	1224 E Madison St.	BROWNFIELDS, UST, Financial Assurance, DWM CONTAM, RESP PARTY, CLEANUP SITES	< 1,000 ft
87	Medium	934-940 Channelside Drive	940 Channelside Dr.	RESP PARTY, DWM CONTAM	< 1,000 ft
88	Low	G.C. Services Company/Gulf Coast Transit Company/Larkin Contracting, Inc./Pepsi Cola Bottling Company of Tampa, Inc.	100 S Ashley Dr.	PRP	< 1,000 ft
89	Low	Toole,W.H. & Sons	309 S Franklin St.	UIC	< 1,000 ft
90	Low	Peninsula Motor Club	203 Marion St.	UIC	< 1,000 ft
91	Low	Gas Kwick, Inc.	115 E Whiting St.	PRP	< 1,000 ft
92	Low	Arcos, Armando	501 E Jackson St.	UIC	< 1,000 ft
93	Medium	A & D Automotive Center, Inc.	1127 E Twiggs Str.	SWF/LF, RGA LUST, LUST, UST	< 1/2 Mile
94	Low	Tampa Tribune	202 S Parker St.	ENG CONTROLS	< 1/2 Mile
95	low	Buddy/Deanna Long	601 N Morgan St.	SWF/LF	< 1/2 Mile
96	Low	Dependable Auto & Tire LLC.	1111 E Cass St.	SWF/LF	< 1/2 Mile
97	Low	Thea - Selmon Crosstown Expressway	Entrance To Roy Selmon Crosstown Expressway (Sr 618)	ENG CONTROLS	< 1/2 Mile
98	High	Railroad	NA	NA	0

Source: Environmental Data Resources (EDR), Inc., July 13, 2021; and Crawford, Murphy & Tilly, Inc., August 2021.

Appendix F

Site Reconnaissance Photographs





Photo ID 1 (Sites 1 and 6)



Photo ID 2 (Site 2)



Photo ID 3 (Site 3)



Photo ID 4 (Site 4)



Photo ID 5 (Site 5)



Photo ID 6 (Site 10)



Photo ID 7 (Site 11)



Photo ID 8 (Site 13)




Photo ID 9 (Site 14)



Photo ID 10 (Sites 15 and 18)



Photo ID 11 (Site 16)




Photo ID 12 (Site 20)



Photo ID 13 (Sites 21 and 25)



Photo ID 14 (Site 28)



Photo ID 15 (Site 30)




Photo ID 16 (Site 32)



Photo ID 17 (Site 34)




Photo ID 18 (Site 38)



Photo ID 19 (Site 39)



Photo ID 20 (Site 40)



Photo ID 21 (Site 42)



Photo ID 22 (Site 44)




Photo ID 23 (Site 45)




Photo ID 24 (Site 47)



Photo ID 25 (Site 51)



Photo ID 26 (Site 54)



Photo ID 27 (Site 55)



Photo ID 28 (Sites 61 and 63)




Photo ID 29 (Site 66)



Photo ID 30 (Site 68)




Photo ID 31 (Site 98)



Photo ID 32 (Site 22)




Photo ID 33 (Site 26)



Photo ID 34 (Site 29)



Photo ID 35 (Site 36)




Photo ID 36 (Site 37)



Photo ID 37 (Site 43)



Photo ID 38 (Site 57)



Photo ID 39 (Site 58)



Photo ID 40 (Site 60)



Photo ID 41 (Site 62)




Photo ID 42 (Site 65)



Photo ID 43 (Site 67)



Photo ID 44 (Site 69)



Photo ID 45 (Site 70)



Photo ID 46 (Site 75)



Photo ID 47 (Site 77)



Photo ID 48 (Site 78)



Photo ID 49 (Site 79)



Photo ID 50 (Site 80)



Photo ID 51 (Site 81)



Photo ID 52 (Site 82)



Photo ID 53 (Site 83)



Photo ID 54 (Site 84)




Photo ID 55 (Site 86)



Photo ID 56 (Site 87)



Photo ID 57 (Site 93)